APPENDIX J

ASFE GEOENVIRONMENTAL REPORT

Important Information About Your Geoenvironmental Report

Geoenvironmental studies are commissioned to gain information about environmental conditions on and beneath the surface of a site. The more comprehensive the study, the more reliable the assessment is likely to be. But remember: Any such assessment is to a greater or lesser extent based on professional opinions about conditions that cannot be seen or tested. Accordingly, no matter how many data are developed, risks created by unanticipated conditions will always remain. *Have realistic expectations.* Work with your geoenvironmental consultant to manage known and unknown risks. Part of that process should already have been accomplished, through the risk allocation provisions you and your geoenvironmental professional discussed and included in your contract's general terms and conditions. This document is intended to explain some of the concepts that may be included in your agreement, and to pass along information and suggestions to help you manage your risk.

Beware of Change; Keep Your Geoenvironmental Professional Advised

The design of a geoenvironmental study considers a variety of factors that are subject to change. Changes can undermine the applicability of a report's findings, conclusions, and recommendations. *Advise your geoenvironmental professional about any changes you become aware of.* Geoenvironmental professionals cannot accept responsibility or liability for problems that occur because a report fails to consider conditions that did not exist when the study was designed. Ask your geoenvironmental professional about the types of changes you should be particularly alert to. Some of the most common include:

- modification of the proposed development or ownership group,
- sale or other property transfer,
- replacement of or additions to the financing entity,
- amendment of existing regulations or introduction of new ones, or
- changes in the use or condition of adjacent property.

Should you become aware of any change, *do not rely on a geoenvironmental report.* Advise your geoenvironmental professional immediately; follow the professional's advice.

Recognize the Impact of Time

A geoenvironmental professional's findings, recommendations, and conclusions cannot remain valid indefinitely. The more time that passes, the more likely it is that important latent changes will occur. *Do not rely on a geoenvironmental report if too much time has elapsed since it was completed.* Ask your environmental professional to define "too much time." In the case of Phase I Environmental Site Assessments (ESAs), for example, more than 180 days after submission is generally considered "too much."

Prepare To Deal with Unanticipated Conditions

The findings, recommendations, and conclusions of a Phase I ESA report typically are based on a review of historical information, interviews, a site "walkover," and other forms of noninvasive research. When site subsurface conditions are not sampled in any way, the risk of unanticipated conditions is higher than it would otherwise be.

While borings, installation of monitoring wells, and similar invasive test methods can help reduce the risk of unanticipated conditions, *do not overvalue the effectiveness of testing.* Testing provides information about actual conditions only at the precise locations where samples are taken, and only when they are taken. Your geoenvironmental professional has applied that specific information to develop a general opinion about environmental conditions. *Actual conditions in areas not sampled may differ (sometimes sharply) from those predicted in a report.* For example, a site may contain an unregistered underground storage tank that shows no surface trace of its existence. *Even conditions in areas that were tested can change,* sometimes suddenly, due to any number of events, not the least of which include occurrences at

adjacent sites. Recognize, too, that *even some conditions in tested areas may go undiscovered,* because the tests or analytical methods used were designed to detect only those conditions assumed to exist.

Manage your risks by retaining your geoenvironmental professional to work with you as the project proceeds. Establish a contingency fund or other means to enable your geoenvironmental professional to respond rapidly, in order to limit the impact of unforeseen conditions. And to help prevent any misunderstanding, identify those empowered to authorize changes and the administrative procedures that should be followed.

Do Not Permit Any Other Party To Rely on the Report

Geoenvironmental professionals design their studies and prepare their reports to meet the specific needs of the clients who retain them, in light of the risk management methods that the client and geoenvironmental professional agree to, and the statutory, regulatory, or other requirements that apply. The study designed for a developer may differ sharply from one designed for a lender, insurer, public agency...or even another developer. *Unless the report specifically states otherwise, it was developed for you and only you.* Do not unilaterally permit any other party to rely on it. The report and the study underlying it may not be adequate for another party's needs, and you could be held liable for shortcomings your geoenvironmental professional was powerless to prevent or anticipate. Inform your geoenvironmental professional when you know or expect that someone else—a third-party—will want to use or rely on the report. *Do not permit third-party use or reliance until you first confer with the geoenvironmental professional who prepared the report.* Additional testing, analysis, or study may be required and, in any event, appropriate terms and conditions should be agreed to so both you and your geoenvironmental professional are protected from third-party risks. *Any party who relies on a geoenvironmental report without the express written permission of the professional who prepared it and the client for whom it was prepared may be solely liable for any problems that arise.*

Avoid Misinterpretation of the Report

Design professionals and other parties may want to rely on the report in developing plans and specifications. They need to be advised, in writing, that their needs may not have been considered when the study's scope was developed, and, even if their needs were considered, they might misinterpret geoenvironmental findings, conclusions, and recommendations. *Commission your geoenvironmental professional to explain pertinent elements of the report to others who are permitted to rely on it, and to review any plans, specifications or other instruments of professional service that incorporate any of the report's findings, conclusions, or recommendations.* Your geoenvironmental professional has the best understanding of the issues involved, including the fundamental assumptions that underpinned the study's scope.

Give Contractors Access to the Report

Reduce the risk of delays, claims, and disputes by giving contractors access to the full report, *providing that it is accompanied by a letter of transmittal that can protect you* by making it unquestionably clear that: 1) the study was not conducted and the report was not prepared for purposes of bid development, and 2) the findings, conclusions, and recommendations included in the report are based on a variety of opinions, inferences, and assumptions and are subject to interpretation. Use the letter to also advise contractors to consult with your geoenvironmental professional to obtain clarifications, interpretations, and guidance (a fee may be required for this service), and that—in any event—they should conduct additional studies to obtain the specific type and extent of information each prefers for preparing a bid or cost estimate. Providing access to the full report, with the appropriate caveats, helps prevent formation of adversarial attitudes and claims of concealed or differing conditions. If a contractor elects to ignore the warnings and advice in the letter of transmittal, it would do so at its own risk. Your geoenvironmental professional should be able to help you prepare an effective letter.

Do Not Separate Documentation from the Report

Geoenvironmental reports often include supplemental documentation, such as maps and copies of regulatory files, permits, registrations, citations, and correspondence with regulatory agencies. If subsurface explorations were performed, the report may contain final boring logs and copies of laboratory data. If remediation activities occurred on site, the report may include: copies of daily field reports; waste manifests; and information about the disturbance of subsurface materials, the type and thickness of any fill placed on site, and fill placement practices, among other types of documentation. *Do not separate supplemental documentation from the report. Do not, and do not permit any other party to redraw or modify any of the supplemental documentation for incorporation into other professionals' instruments of service.*

Understand the Role of Standards

Unless they are incorporated into statutes or regulations, standard practices and standard guides developed by the American Society for Testing and Materials (ASTM) and other recognized standards-developing organizations (SDOs) are little more than aspirational methods agreed to by a consensus of a committee. The committees that develop standards may not comprise those best-qualified to establish methods and, no matter what, no standard method can possibly consider the infinite client- and project-specific variables that fly in the face of the theoretical "standard conditions" to which standard practices and standard guides apply. In fact, these variables can be so pronounced that geoenvironmental professionals who comply with every directive of an ASTM or other standard procedure could run afoul of local custom and practice, thus violating the standard of care.

Accordingly, when geoenvironmental professionals indicate in their reports that they have performed a service "in general compliance" with one standard or another, it means they have applied professional judgement in creating and implementing a scope of service designed for the specific client and project involved, and which follows some of the general precepts laid out in the referenced standard. To the extent that a report indicates "general compliance" with a standard, you may wish to speak with your geoenvironmental professional to learn more about what was and was not done. *Do not assume a given standard was followed to the letter.* Research indicates that that seldom is the case.

Realize That Recommendations May Not Be Final

The technical recommendations included in a geoenvironmental report are based on assumptions about actual conditions, and so are preliminary or tentative. Final recommendations can be prepared only by observing actual conditions as they are exposed. For that reason, you should retain the geoenvironmental professional of record to observe construction and/or remediation activities on site, to permit rapid response to unanticipated conditions. *The geoenvironmental professional who prepared the report cannot assume responsibility or liability for the report's recommendations if that professional is not retained to observe relevant site operations.*

Understand That Geotechnical Issues Have Not Been Addressed

Unless geotechnical engineering was specifically included in the scope of professional service, a report is not likely to relate any findings, conclusions, or recommendations about the suitability of subsurface materials for construction purposes, especially when site remediation has been accomplished through the removal, replacement, encapsulation, or chemical treatment of on-site soils. The equipment, techniques, and testing used by geotechnical engineers differ markedly from those used by geoenvironmental professionals; their education, training, and experience are also significantly different. If you plan to build on the subject site, but have not yet had a geotechnical engineering study conducted, your geoenvironmental professional should be able to provide guidance about the next steps you should take. The same firm may provide the services you need.

Read Responsibility Provisions Closely

Geoenvironmental studies cannot be exact; they are based on professional judgement and opinion. Nonetheless, some clients, contractors, and others assume geoenvironmental reports are or certainly should be unerringly precise. Such assumptions have created unrealistic expectations that have led to wholly unwarranted claims and disputes. To help prevent such problems, geoenvironmental professionals have developed a number of report provisions and contract terms that explain who is responsible for what, and how risks are to be allocated. Some people mistake these for "exculpatory clauses," that is, provisions whose purpose is to transfer one party's rightful responsibilities and liabilities to someone else. Read the responsibility provisions included in a report and in the contract you and your geoenvironmental professional agreed to. *Responsibility provisions are not "boilerplate."* They are important.

Rely on Your Geoenvironmental Professional for Additional Assistance

Membership in ASFE exposes geoenvironmental professionals to a wide array of risk management techniques that can be of genuine benefit for everyone involved with a geoenvironmental project. Confer with your ASFE-member geoenvironmental professional for more information.

ASFE
THE BEST PEOPLE ON EARTH

8811 Colesville Road/Suite G106, Silver Spring, MD 20910
Telephone: 301/565-2733 Facsimile: 301/589-2017
e-mail: info@asfe.org www.asfe.org

Copyright 2000 by ASFE, Inc. Duplication, reproduction, or copying of this document, in whole or in part, by any means whatsoever, is strictly prohibited, except with ASFE's specific written permission. Excerpting, quoting, or otherwise extracting wording from this document is permitted only with the express written permission of ASFE, and only for purposes of scholarly research or book review. Only ASFE Member Firms may insert this document in their reports.

IIGR06055.0M

TANK INTEGRITY TEST REPORT

HAZARDOUS MATERIALS MANAGEMENT DIVISION

☐ All of the tanks and associated piping have tested tight

☐ Some of the tanks and associated piping have failed tightness test

Office Use Only
Est # 4
Date Rec / /
Tester on file y/n

...for Tank System Testing: ✓ Annual Test ___ Suspected Leak ___ Retest After Repair

...Reason for Tank Testing: _____

Tank Location	Address	4350 EXECUTIVE DR.	
	City	SAN DIEGO	Zip 92121
...nk Operator	Name	CARMEL HIGHLANDS GOLF	Phone 672 2462
Tank Owner	Name		Phone
	Address		
	City		Zip

...	Tank Capacity	Product Type	Product Line Pass/Fail	Fill/Vent Vapor Pass/Fail	TANK Gal/Hour	TANK Pass/Fail	Test Date
	1,000	UNL	PASS	PASS	+.0088	PASS	1/9/91
	1,000	DIESEL	PASS	PASS	-.0245	PASS	1/9/91

...ame of Product Line Test HYDROSTATIC PRESSURE FROM TEST

...thod of Vent/Vapor/Remote Fill Line Test HYDROSTATIC PRESSURE FROM TEST

...dicate Which (if any) Tanks are Manifolded N/A

...e test results have been conducted and performed, by a tester certified according to requirements of the tank test equipment manufacturer. The tester is licensed by the ...er Resource Control Board Office of Tank Tester Licensing and meets the requirements of ...chapter 17, Title 23, of the CA Code of Regulations (Effective January 1, 1990). The tank ... has been notified of these results, and has been advised of the reporting requirements ... integrity testing.

...ting Company WESTERN PUMP

...me of Test Equipment HORNER

...me of Licensed Tester DON JOHNSON License No. 91-1183

...nature of Tester [signature] Date 1/9/91

...ty of SAN DIEGO
...ENT OF HEALTH SERVICES
...

HAZARDOUS MATERIALS MANAGEMENT DIVISION
P.O. BOX 85261

HAZARDOUS MATERIALS MANAGEMENT DIVISION
UNDERGROUND TANK REMOVAL/CLOSURE REPORT

FIRE AGENCY PRESENT?
☒ YES ☐ NO
PERMIT NO. Pam Kelly
DEPT. SO FD
% L.E.L. 1%

ESTABLISHMENT # H04728 PLAN CHECK # AF 2627

SITE NAME Carmel Highland Golf Tennis PHONE (619) 672-9100

SITE ADDRESS 14455 Penasquitos Drive CITY/ ZIP CODE San Diego 92129

CONTRACTOR GTB PHONE (619) 562-5141

NUMBER OF TANKS 2 ☐ REMOVAL ☐ CLOSURE IN PLACE

					REMARKS:
TANK EDP NUMBER	001		002		Tanks to: Grape Sale
TAG NUMBER	—		—		
CAPACITY (GALS)	1000		1000		(1A) Steele tank. moderate to
MATERIAL STORED	gasoline		Diesel		heavy corrosion. Slight to
DECONTAMINATION?	yes	By third	marine		moderate pitting. No holes observed
MANIFEST AVAILABLE?	to D.K. #91522438 (65g)				
% LEL (CGI READING)	4%		4%		(2A) Steele tank: tar wrapping
DRY ICE/OTHER (AMT)	20		20		still present. Interiorating
TANK CONDITION	See (1A)		See (2A)		In certain sections. No holes
BACKFILL SOIL TYPE	Silty, fine brown sand				observed
BACKFILL CONDITION	Slight odor/no discoloration				
NATIVE SOIL TYPE	Fine brown sand with white clay				
NATIVE CONDITION	No odor/no discoloration				
EXCAVATION ODORS?	No				
STOCKPILE ODORS?	No				
PONDED PRODUCT?	No				
PIPELINE LEAK?	Not observed				
REINSPECTION REQUIRED?	No				

NOTICE: You are hereby notified that on 8/7/92 a Hazardous Materials Specialist conducted an inspection for the closure of two hazardous substance underground storage tanks. A summary of the conditions follows:

☒ A determination of this site's status is pending receipt of Laboratory Analyses Results for samples taken this date. Results must be submitted within 30 days. To avoid delays, have the Laboratory send a copy of the results directly to Johanna Barry (print) of the (HMMD) see address below:

☐ Contamination of the excavation area has been noted by observations made during the tank removal this date. **BEGIN SITE ASSESSMENT PHASE**-(See reverse for details).

The Laboratory results have been reviewed by Johanna Barry (of the HMMD) on 8/21/92 and indicate the following:
☒ NO FURTHER ACTION IS REQUIRED. 8/21/92 (MA)
☐ BEGIN SITE ASSESSMENT PHASE (See attached information).
Phone Contact _____ Date Form was Mailed / /

Received By Kelly Quinn

Printed Name Kelly Quinn

Phone Number 562-5141

(HMMD COPY)

Johanna Barry
Hazardous Materials Specialist
County of San Diego
Department of Health Services
HMMD - P. O. Box 85261
San Diego, CA 92138-5261
(619) 338-2222

HS:HM-916 (10/89)

Type(s) of hazardous substance(s) released: gasoline + diesel (if any)

Is hazardous material ponded? No What is estimated amount? ____

Is amount of hazardous substance release known? No Estimated amount? ____

What is estimated depth to ground water below the site? Undetermined feet

Is site located in a beneficial use area? Yes

SOIL CONDITIONS:

Is backfill discolored? No Estimated amount —

Is backfill saturated? No Estimated amount —

Is native soil stained? No Estimated amount —

Is native soil saturated? No Estimated amount —

Describe native soil type(s) Fine Brown Sand with white clay

Condition of tank(s) (holes, corrosion, wrapping, seams) Tank 1 - 1000 g. Steel gasoline moderate to heavy corrosion. Slight to moderate pitting. No holes observed. Tank 2 - 1000 g. diesel. Steel tank. Tank wrapping still present. Deteriorating [illegible] No holes observed

Piping leak location Not observed

Nearby water wells or surface waters? No

Any known underground vaults, utilities or basements nearby? No

FURTHER COMMENTS: Bottom of tanks at 7.0 ft. tanks tested high + 1/4/91

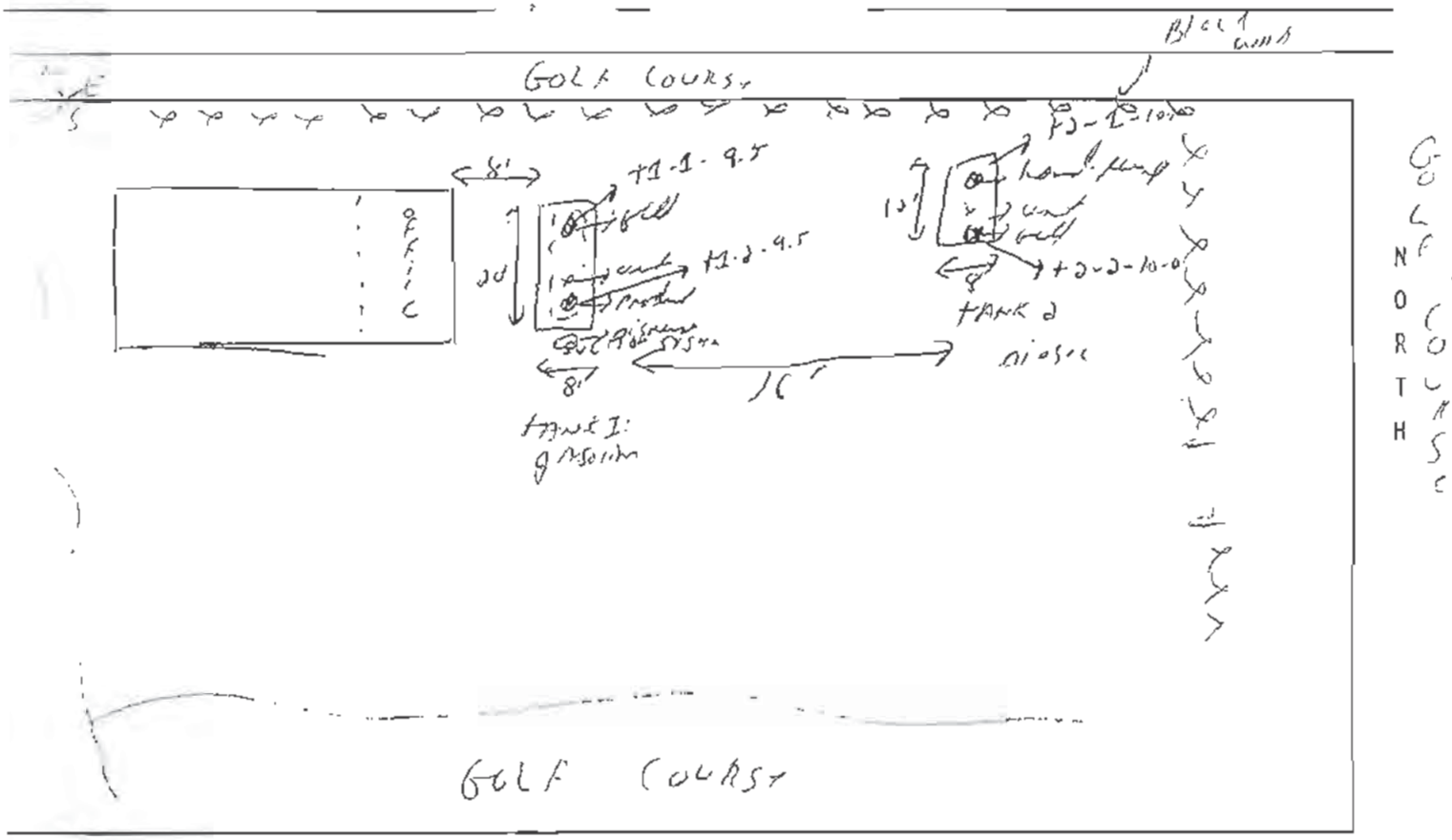

PLOT PLAN EST. # H

PS:HM 916 (10/89)

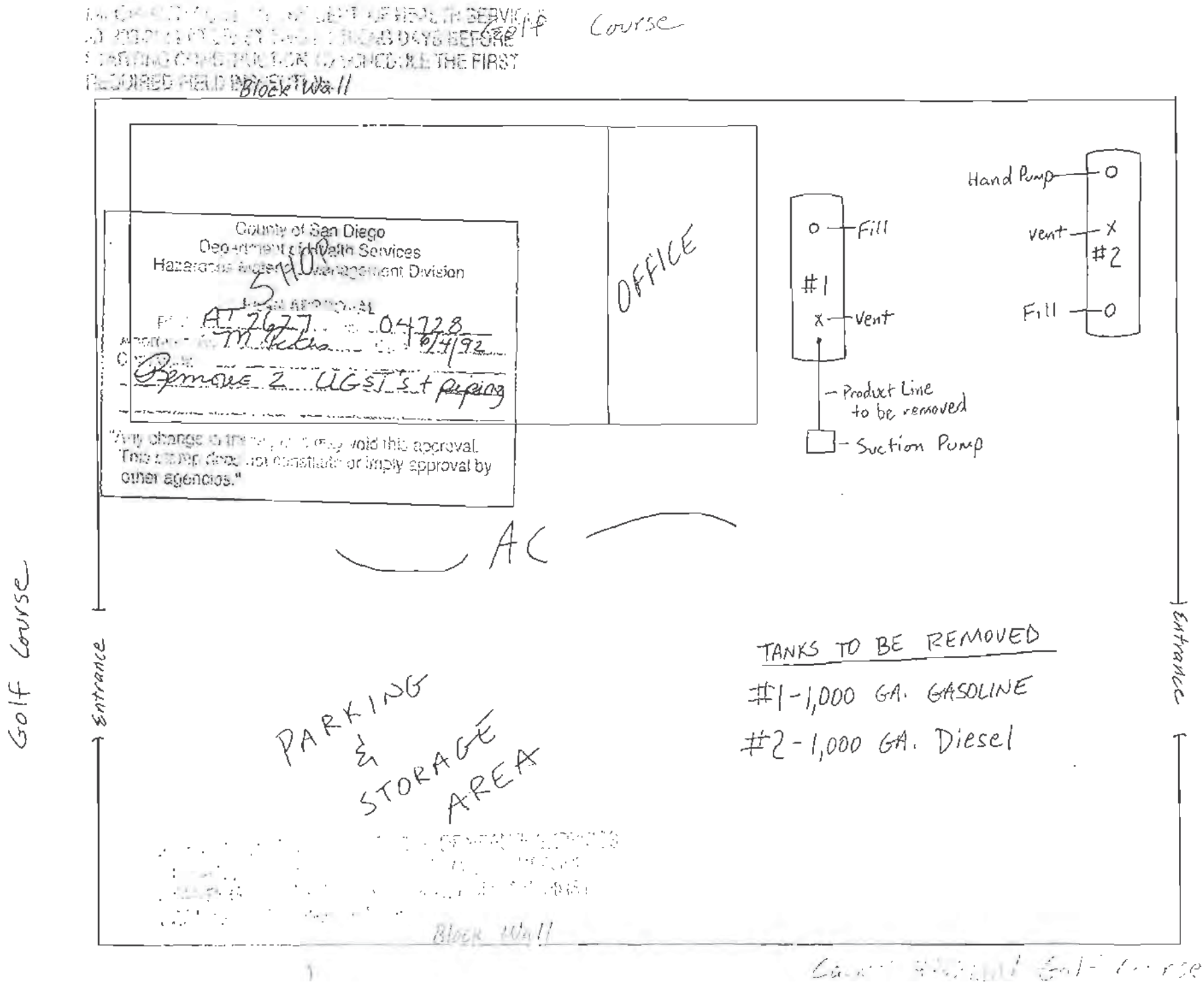
Golf Course
Block Wall
County of San Diego
Department of Health Services
Hazardous Materials Management Division
SHOP
AT 7677
04728
6/4/92
Remove 2 UGST's + piping
"Any change in the [illegible] may void this approval. This stamp does not constitute or imply approval by other agencies."
OFFICE
Fill
#1
Vent
Product Line to be removed
Suction Pump
Hand Pump
Vent
#2
Fill
AC
Golf Course
Entrance
Golf Course
Entrance
PARKING & STORAGE AREA
TANKS TO BE REMOVED
#1 - 1,000 GA. GASOLINE
#2 - 1,000 GA. Diesel
Block Wall

APPENDIX D

HISTORICAL RECORDS DOCUMENTATION

14455 Penasquitos Drive

14455 Penasquitos Drive

San Diego, CA 92129

Inquiry Number: 4620301.9

May 17, 2016

The EDR Aerial Photo Decade Package

6 Armstrong Road, 4th floor
Shelton, CT 06484
Toll Free: 800.352.0050
www.edrnet.com

EDR Aerial Photo Decade Package

05/17/16

Site Name:

14455 Penasquitos Drive
14455 Penasquitos Drive
San Diego, CA 92129
EDR Inquiry # 4620301.9

Client Name:

Hillmann Environmental Co.
1745 W Orangewood Avenue
Orange, CA 92868-0000
Contact: Kristine Savona

Environmental Data Resources, Inc. (EDR) Aerial Photo Decade Package is a screening tool designed to assist environmental professionals in evaluating potential liability on a target property resulting from past activities. EDR's professional researchers provide digitally reproduced historical aerial photographs, and when available, provide one photo per decade.

Search Results:

Year	Scale	Details	Source
2012	1"=500'	Flight Year: 2012	USDA/NAIP
2010	1"=500'	Flight Year: 2010	USDA/NAIP
2009	1"=500'	Flight Year: 2009	USDA/NAIP
2005	1"=500'	Flight Year: 2005	USDA/NAIP
2002	1"=500'	Acquisition Date: May, 22 2002	USGS/DOQQ
1996	1"=600'	Flight Date: January, 01 1996	USGS
1989	1"=600'	Flight Date: January, 01 1989	USGS
1985	1"=600'	Flight Date: January, 01 1985	USGS
1979	1"=600'	Flight Date: January, 01 1979	USGS
1970	1"=600'	Flight Date: January, 01 1970	USGS
1967	1"=600'	Flight Date: January, 01 1967	USGS
1964	1"=600'	Flight Date: January, 01 1964	USGS
1953	1"=600'	Flight Date: January, 01 1953	USGS
1949	1"=600'	Flight Date: January, 01 1949	USGS
1939	1"=600'	Flight Date: January, 01 1939	USGS

When delivered electronically by EDR, the aerial photo images included with this report are for ONE TIME USE ONLY. Further reproduction of these aerial photo images is prohibited without permission from EDR. For more information contact your EDR Account Executive.

Disclaimer - Copyright and Trademark Notice

This Report contains certain information obtained from a variety of public and other sources reasonably available to Environmental Data Resources, Inc. It cannot be concluded from this Report that coverage information for the target and surrounding properties does not exist from other sources. NO WARRANTY EXPRESSED OR IMPLIED, IS MADE WHATSOEVER IN CONNECTION WITH THIS REPORT. ENVIRONMENTAL DATA RESOURCES, INC. SPECIFICALLY DISCLAIMS THE MAKING OF ANY SUCH WARRANTIES, INCLUDING WITHOUT LIMITATION, MERCHANTABILITY OR FITNESS FOR A PARTICULAR USE OR PURPOSE. ALL RISK IS ASSUMED BY THE USER. IN NO EVENT SHALL ENVIRONMENTAL DATA RESOURCES, INC. BE LIABLE TO ANYONE, WHETHER ARISING OUT OF ERRORS OR OMISSIONS, NEGLIGENCE, ACCIDENT OR ANY OTHER CAUSE, FOR ANY LOSS OF DAMAGE, INCLUDING, WITHOUT LIMITATION, SPECIAL, INCIDENTAL, CONSEQUENTIAL, OR EXEMPLARY DAMAGES. ANY LIABILITY ON THE PART OF ENVIRONMENTAL DATA RESOURCES, INC. IS STRICTLY LIMITED TO A REFUND OF THE AMOUNT PAID FOR THIS REPORT. Purchaser accepts this Report "AS IS". Any analyses, estimates, ratings, environmental risk levels or risk codes provided in this Report are provided for illustrative purposes only, and are not intended to provide, nor should they be interpreted as providing any facts regarding, or prediction or forecast of, any environmental risk for any property. Only a Phase I Environmental Site Assessment performed by an environmental professional can provide information regarding the environmental risk for any property. Additionally, the information provided in this Report is not to be construed as legal advice.

Copyright 2016 by Environmental Data Resources, Inc. All rights reserved. Reproduction in any media or format, in whole or in part, of any report or map of Environmental Data Resources, Inc., or its affiliates, is prohibited without prior written permission.

EDR and its logos (including Sanborn and Sanborn Map) are trademarks of Environmental Data Resources, Inc. or its affiliates. All other trademarks used herein are the property of their respective owners.


INQUIRY #: 4620301.9
YEAR: 2012
= 500'
N
EDR


INQUIRY #: 4620301.9
YEAR: 2012
= 500'
N
EDR


INQUIRY #: 4620301.9
YEAR: 2010
= 500'
N
EDR


INQUIRY #: 4620301.9
YEAR: 2010
= 500'
N
EDR


INQUIRY #: 4620301.9
YEAR: 2009
= 500'
N
EDR


INQUIRY #: 4620301.9
YEAR: 2009
= 500'
N
EDR


INQUIRY #: 4620301.9
YEAR: 2005
= 500'
N
EDR


INQUIRY #: 4620301.9
YEAR: 2005
= 500'
N
EDR


INQUIRY #: 4620301.9
YEAR: 2002
= 500'
N
EDR

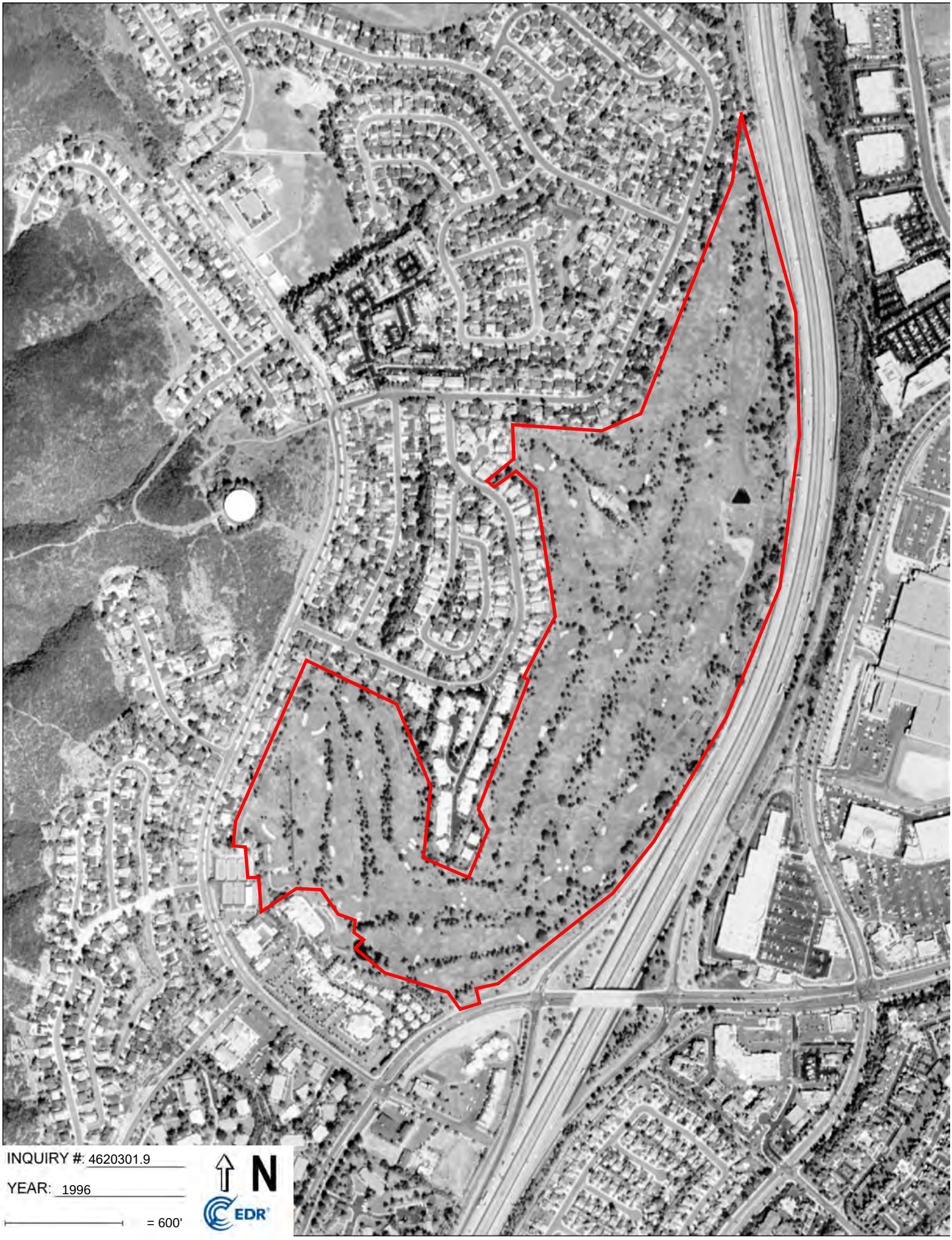
INQUIRY #: 4620301.9
YEAR: 1996
= 600'
N
EDR

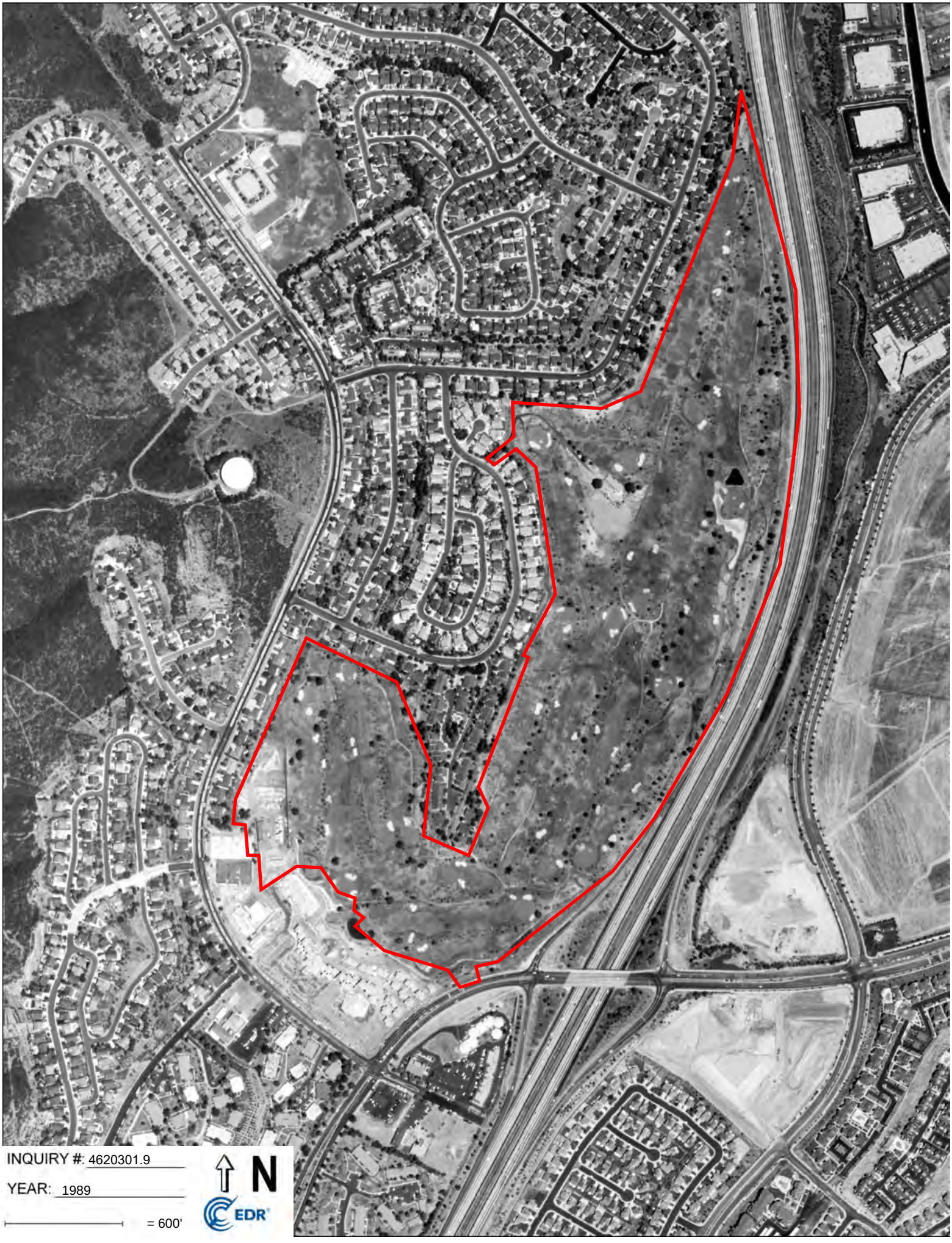
INQUIRY #: 4620301.9
YEAR: 1989
= 600'
N
EDR


INQUIRY #: 4620301.9
YEAR: 1985
= 600'
N
EDR


INQUIRY #: 4620301.9
YEAR: 1979
= 600'
N
EDR


INQUIRY #: 4620301.9
YEAR: 1970
= 600'
N
EDR

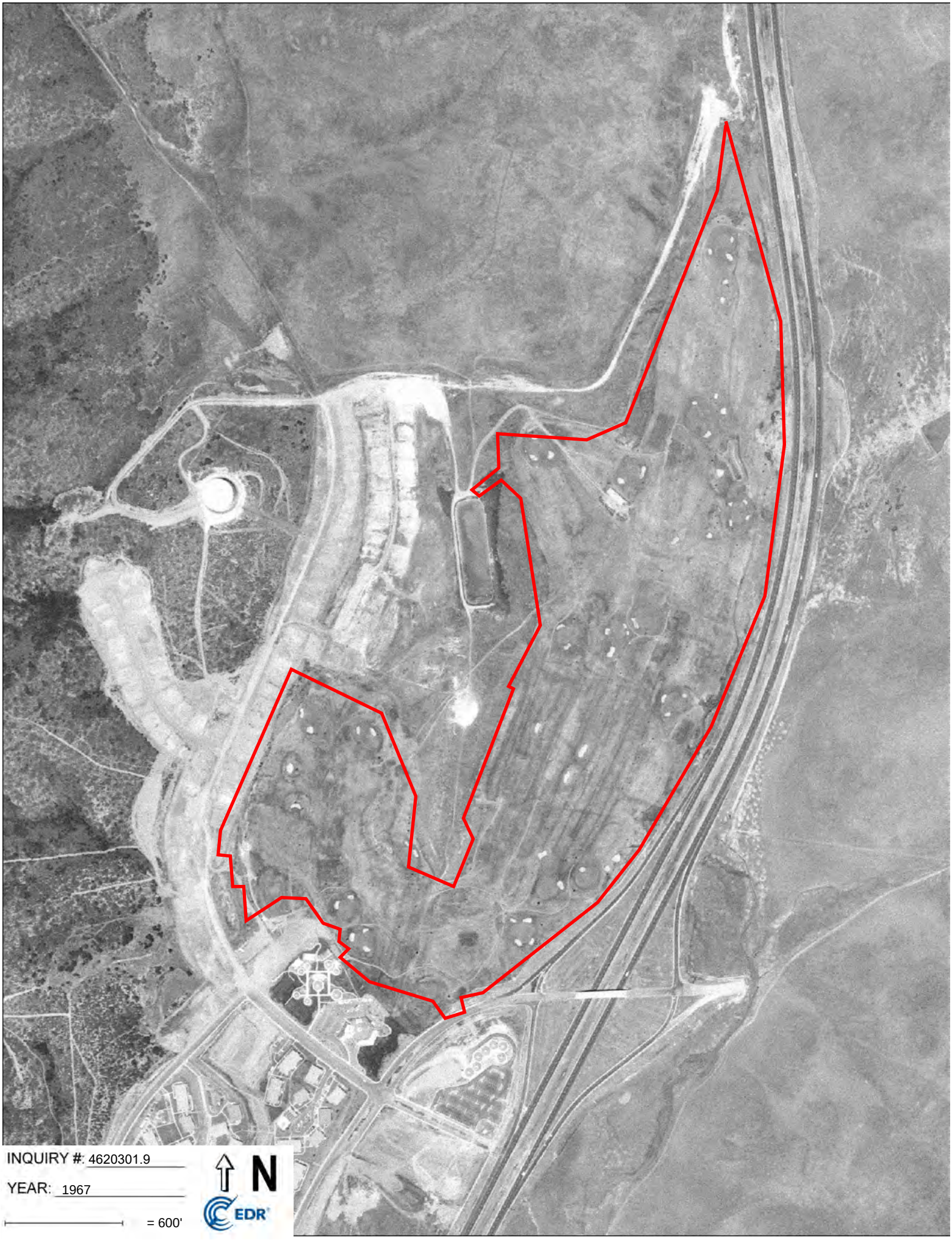
INQUIRY #: 4620301.9
YEAR: 1967
= 600'
N
EDR

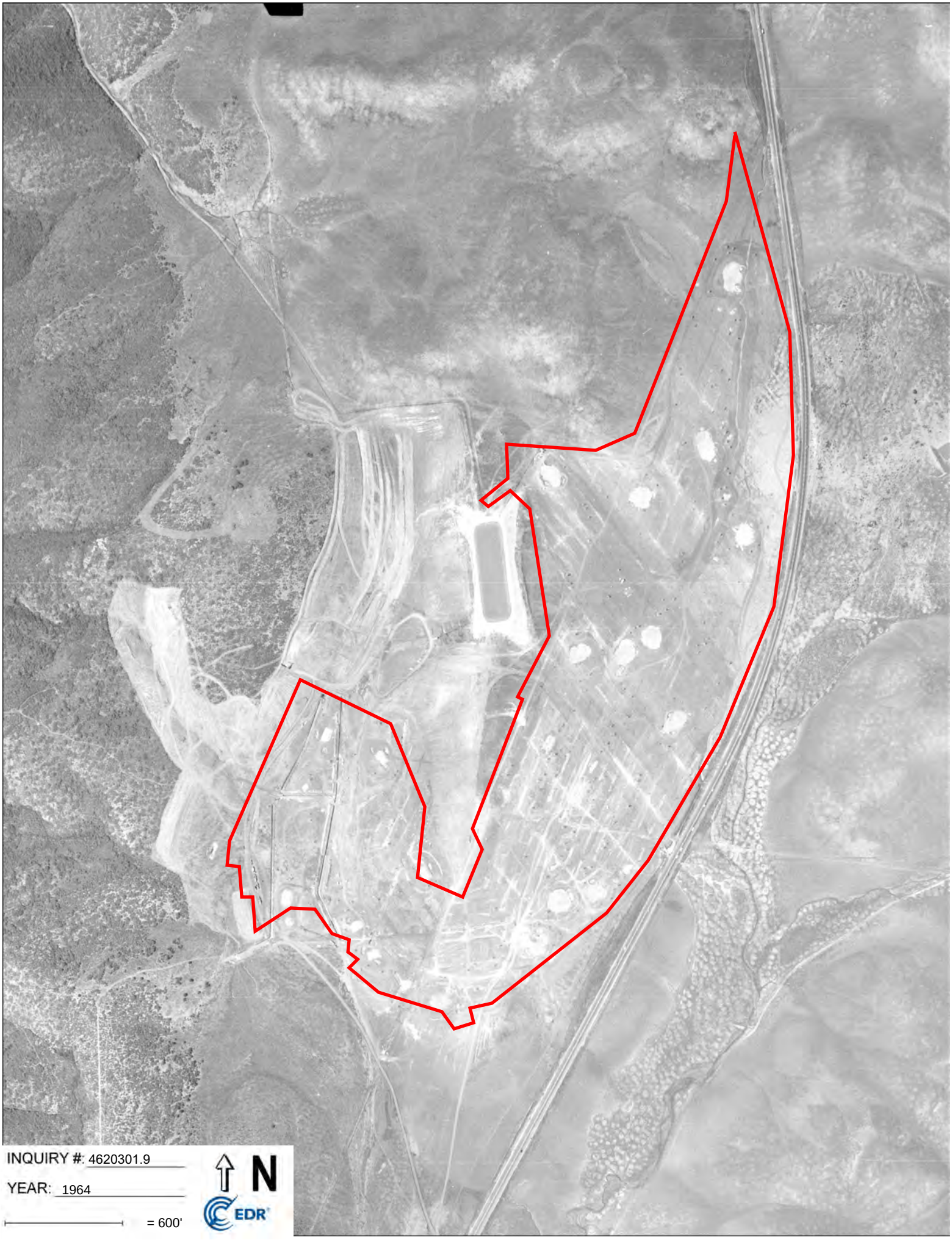
INQUIRY #: 4620301.9
YEAR: 1964
= 600'
N
EDR

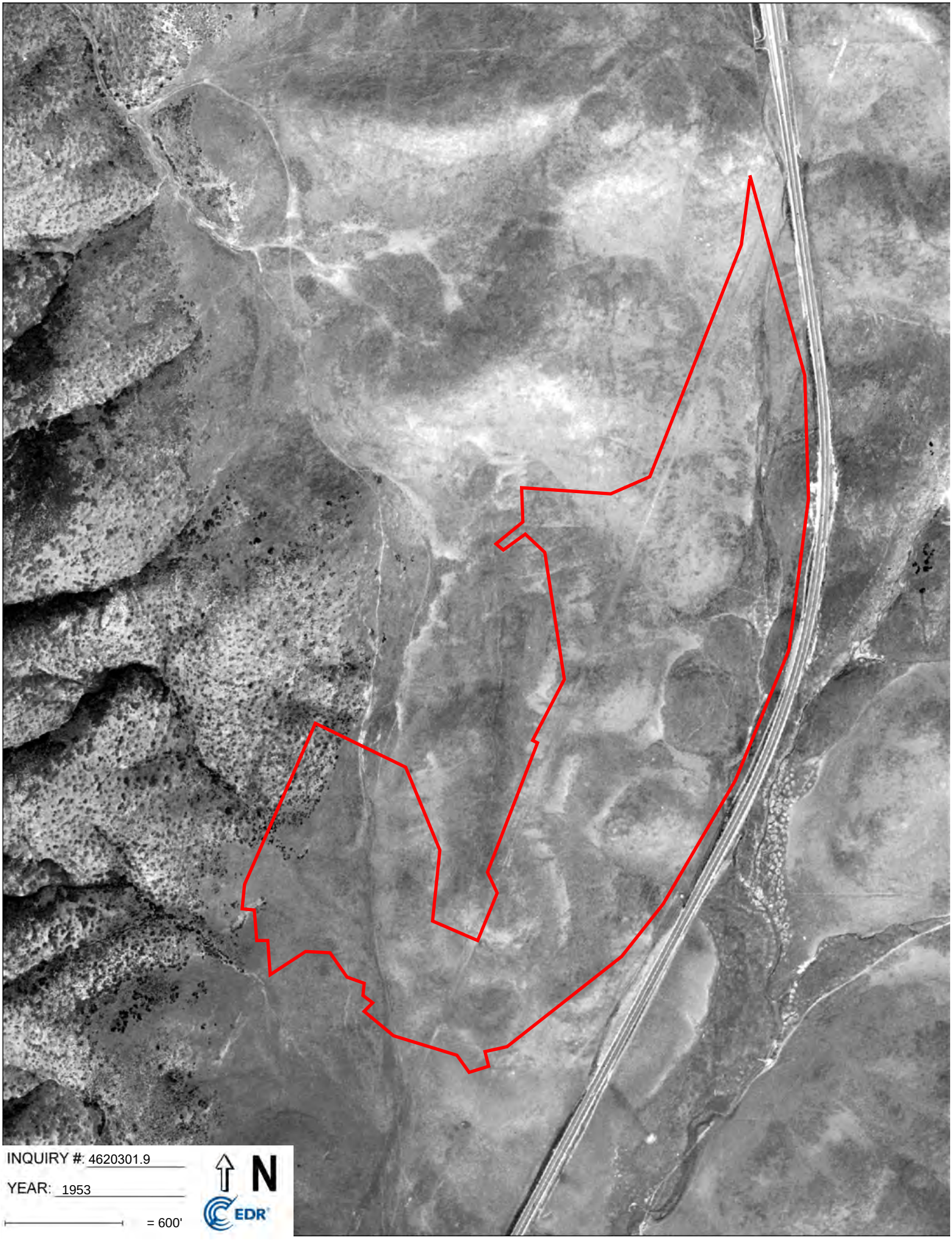
INQUIRY #: 4620301.9
YEAR: 1953
= 600'
N
EDR

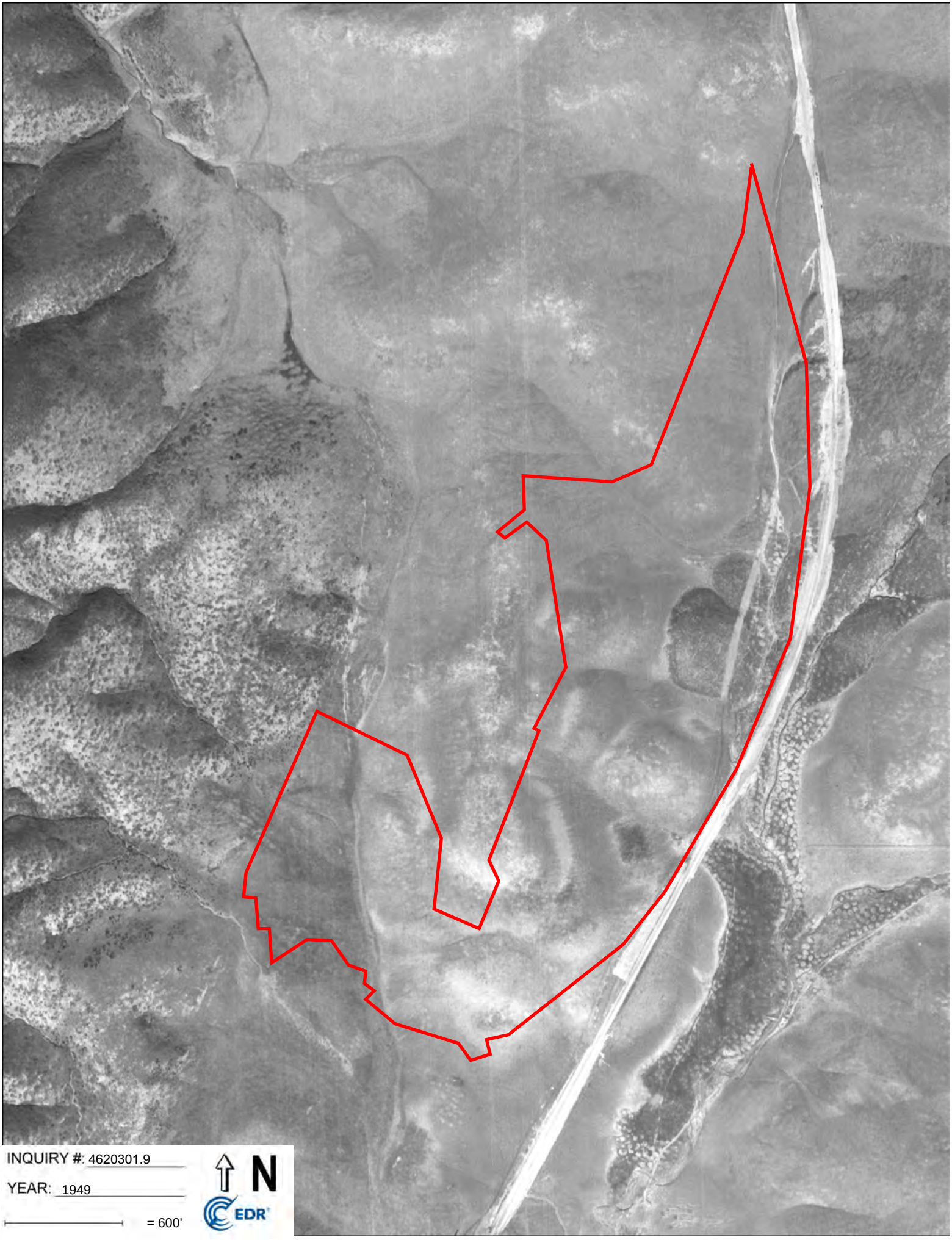
INQUIRY #: 4620301.9
YEAR: 1949
= 600'
N
EDR

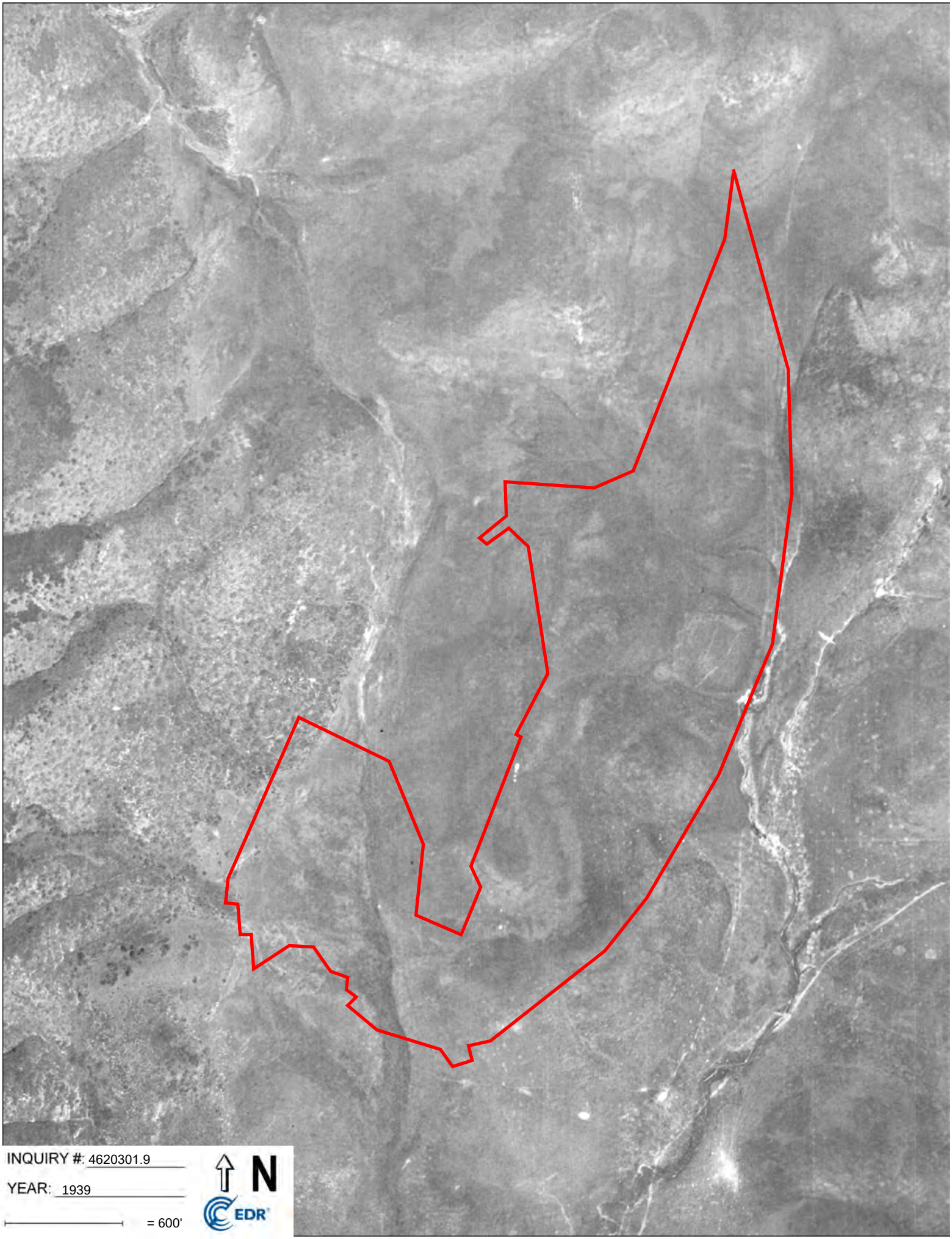
INQUIRY #: 4620301.9
YEAR: 1939
= 600'
N
EDR

14455 Penasquitos Drive

14455 Penasquitos Drive

San Diego, CA 92129

Inquiry Number: 4620301.4

May 16, 2016

EDR Historical Topo Map Report

with QuadMatch™

6 Armstrong Road, 4th floor
Shelton, CT 06484
Toll Free: 800.352.0050
www.edrnet.com

EDR Historical Topo Map Report

05/16/16

Site Name:

14455 Penasquitos Drive
14455 Penasquitos Drive
San Diego, CA 92129
EDR Inquiry # 4620301.4

Client Name:

Hillmann Environmental Co.
1745 W Orangewood Avenue
Orange, CA 92868-0000
Contact: Kristine Savona

EDR Topographic Map Library has been searched by EDR and maps covering the target property location as provided by Hillmann Environmental Co. were identified for the years listed below. EDR's Historical Topo Map Report is designed to assist professionals in evaluating potential liability on a target property resulting from past activities. EDRs Historical Topo Map Report includes a search of a collection of public and private color historical topographic maps, dating back to the late 1800s.

Search Results:

P.O.# NA
Project: C3-6572

Coordinates:

Latitude:	32.982371 32° 58' 57" North
Longitude:	-117.090975 -117° 5' 28" West
UTM Zone:	Zone 11 North
UTM X Meters:	491499.80
UTM Y Meters:	3649336.27
Elevation:	681.88' above sea level

Maps Provided:

2012
1996
1975
1967, 1968
1949, 1952
1942
1930
1901, 1903

Disclaimer - Copyright and Trademark Notice

This Report contains certain information obtained from a variety of public and other sources reasonably available to Environmental Data Resources, Inc. It cannot be concluded from this Report that coverage information for the target and surrounding properties does not exist from other sources. NO WARRANTY EXPRESSED OR IMPLIED, IS MADE WHATSOEVER IN CONNECTION WITH THIS REPORT. ENVIRONMENTAL DATA RESOURCES, INC. SPECIFICALLY DISCLAIMS THE MAKING OF ANY SUCH WARRANTIES, INCLUDING WITHOUT LIMITATION, MERCHANTABILITY OR FITNESS FOR A PARTICULAR USE OR PURPOSE. ALL RISK IS ASSUMED BY THE USER. IN NO EVENT SHALL ENVIRONMENTAL DATA RESOURCES, INC. BE LIABLE TO ANYONE, WHETHER ARISING OUT OF ERRORS OR OMISSIONS, NEGLIGENCE, ACCIDENT OR ANY OTHER CAUSE, FOR ANY LOSS OF DAMAGE, INCLUDING, WITHOUT LIMITATION, SPECIAL, INCIDENTAL, CONSEQUENTIAL, OR EXEMPLARY DAMAGES. ANY LIABILITY ON THE PART OF ENVIRONMENTAL DATA RESOURCES, INC. IS STRICTLY LIMITED TO A REFUND OF THE AMOUNT PAID FOR THIS REPORT. Purchaser accepts this Report "AS IS". Any analyses, estimates, ratings, environmental risk levels or risk codes provided in this Report are provided for illustrative purposes only, and are not intended to provide, nor should they be interpreted as providing any facts regarding, or prediction or forecast of, any environmental risk for any property. Only a Phase I Environmental Site Assessment performed by an environmental professional can provide information regarding the environmental risk for any property. Additionally, the information provided in this Report is not to be construed as legal advice.

Copyright 2016 by Environmental Data Resources, Inc. All rights reserved. Reproduction in any media or format, in whole or in part, of any report or map of Environmental Data Resources, Inc., or its affiliates, is prohibited without prior written permission.

EDR and its logos (including Sanborn and Sanborn Map) are trademarks of Environmental Data Resources, Inc. or its affiliates. All other trademarks used herein are the property of their respective owners.

Topo Sheet Key

This EDR Topo Map Report is based upon the following USGS topographic map sheets.

2012 Source Sheets



Escondido
2012
7.5-minute, 24000



Poway
2012
7.5-minute, 24000

1996 Source Sheets



Poway
1996
7.5-minute, 24000
Aerial Photo Revised 1996



Escondido
1996
7.5-minute, 24000
Aerial Photo Revised 1996

1975 Source Sheets



Poway
1975
7.5-minute, 24000
Photo Revised 1975
Aerial Photo Revised 1975



Escondido
1975
7.5-minute, 24000
Photo Revised 1975
Aerial Photo Revised 1967

1967, 1968 Source Sheets



Poway
1967
7.5-minute, 24000
Aerial Photo Revised 1966



Escondido
1968
7.5-minute, 24000
Aerial Photo Revised 1967

Topo Sheet Key

This EDR Topo Map Report is based upon the following USGS topographic map sheets.

1949, 1952 Source Sheets



Escondido
1949
7.5-minute, 24000
Aerial Photo Revised 1947

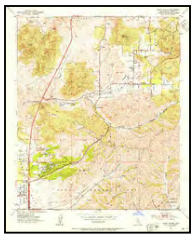

Poway Valley
1952
7.5-minute, 24000

1942 Source Sheets



Poway Valley
1942
7.5-minute, 31680

1930 Source Sheets



La Jolla
1930
15-minute, 62500

1901, 1903 Source Sheets



Escondido
1901
15-minute, 62500



La Jolla
1903
15-minute, 62500

Historical Topo Map

2012

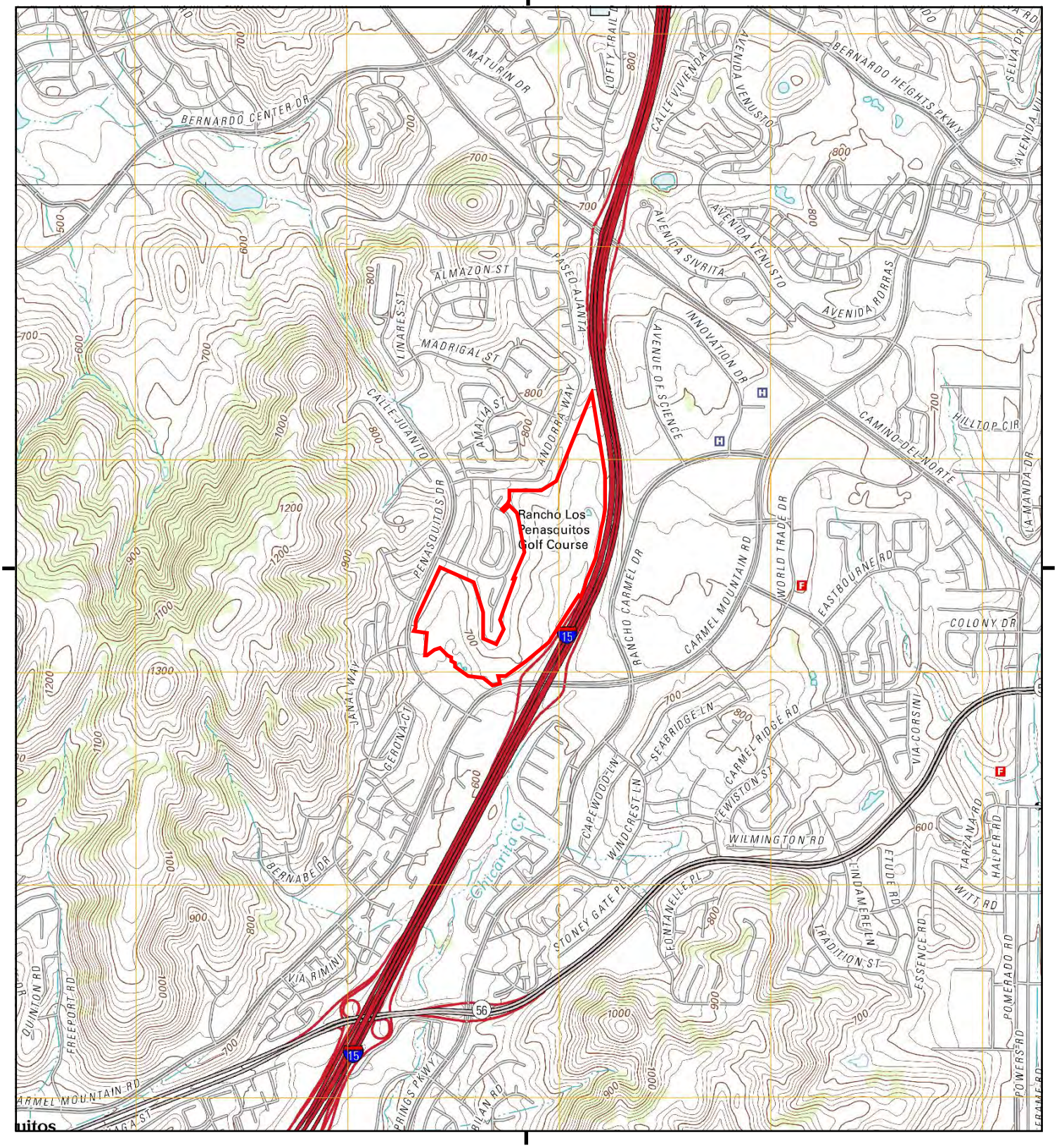

This report includes information from the following map sheet(s).

0 Miles 0.25 0.5 1 1.5

NW N NE
W E
SW S SE

TP, Poway, 2012, 7.5-minute
N, Escondido, 2012, 7.5-minute

SITE NAME: 14455 Penasquitos Drive
ADDRESS: 14455 Penasquitos Drive
San Diego, CA 92129
CLIENT: Hillmann Environmental Co.

N

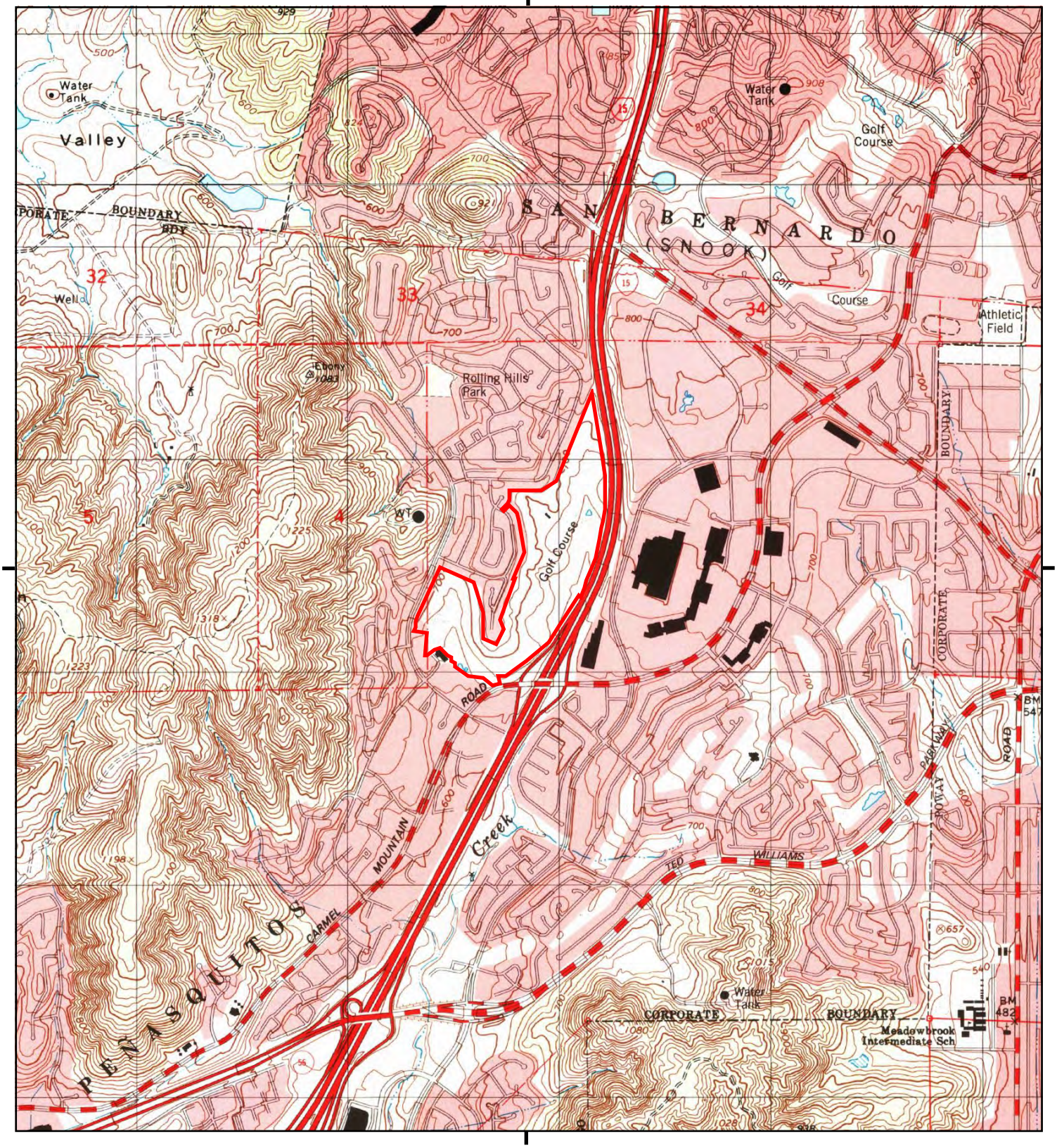

This report includes information from the following map sheet(s).

0 Miles 0.25 0.5 1 1.5

NW N NE
W E
SW S SE

TP, Poway, 1996, 7.5-minute
N, Escondido, 1996, 7.5-minute

SITE NAME: 14455 Penasquitos Drive
ADDRESS: 14455 Penasquitos Drive
San Diego, CA 92129
CLIENT: Hillmann Environmental Co.

N

Historical Topo Map

1975

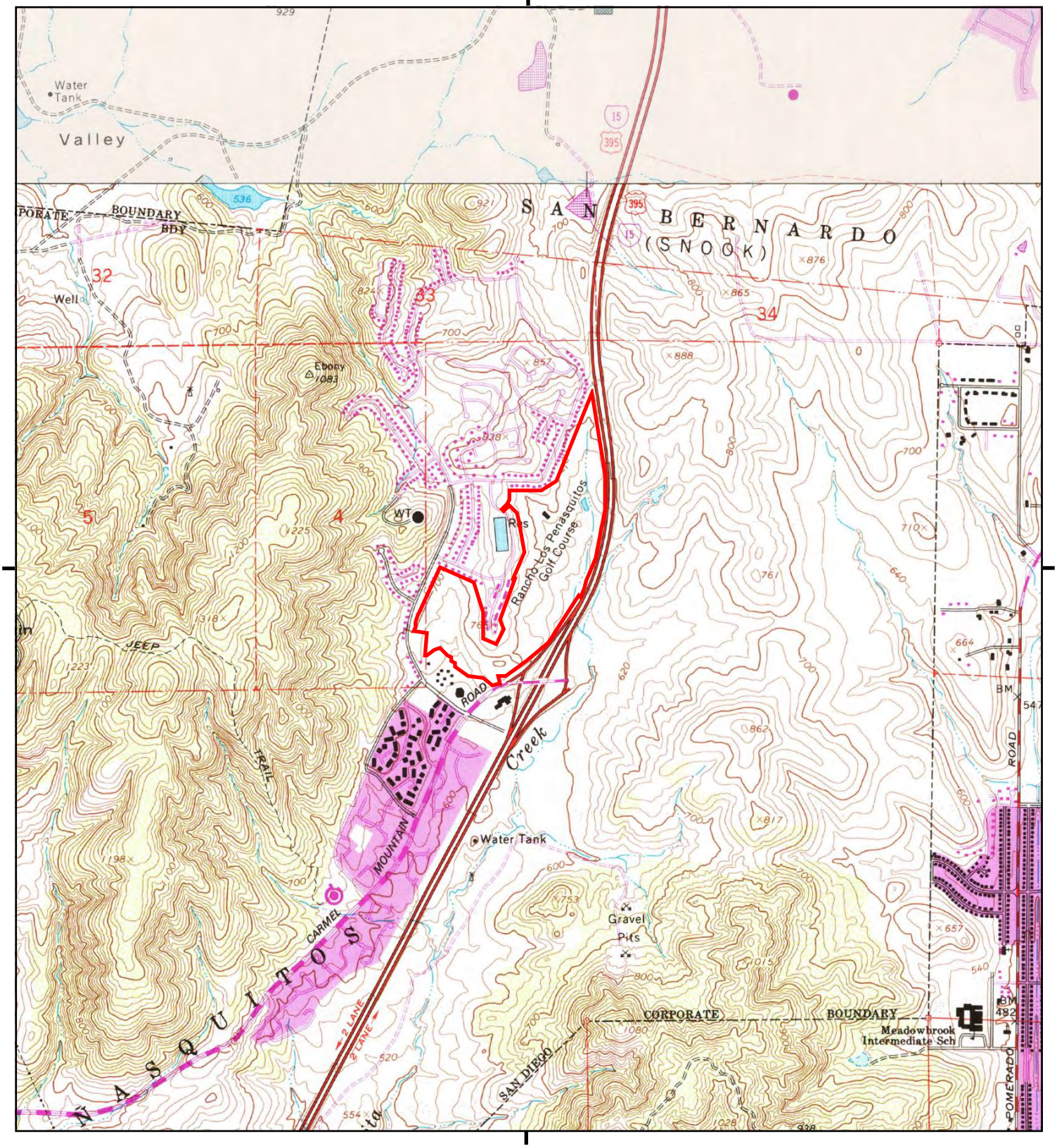

This report includes information from the following map sheet(s).

0 Miles 0.25 0.5 1 1.5

NW N NE
W E
SW S SE

TP, Poway, 1975, 7.5-minute
N, Escondido, 1975, 7.5-minute

SITE NAME: 14455 Penasquitos Drive
ADDRESS: 14455 Penasquitos Drive
San Diego, CA 92129
CLIENT: Hillmann Environmental Co.

N

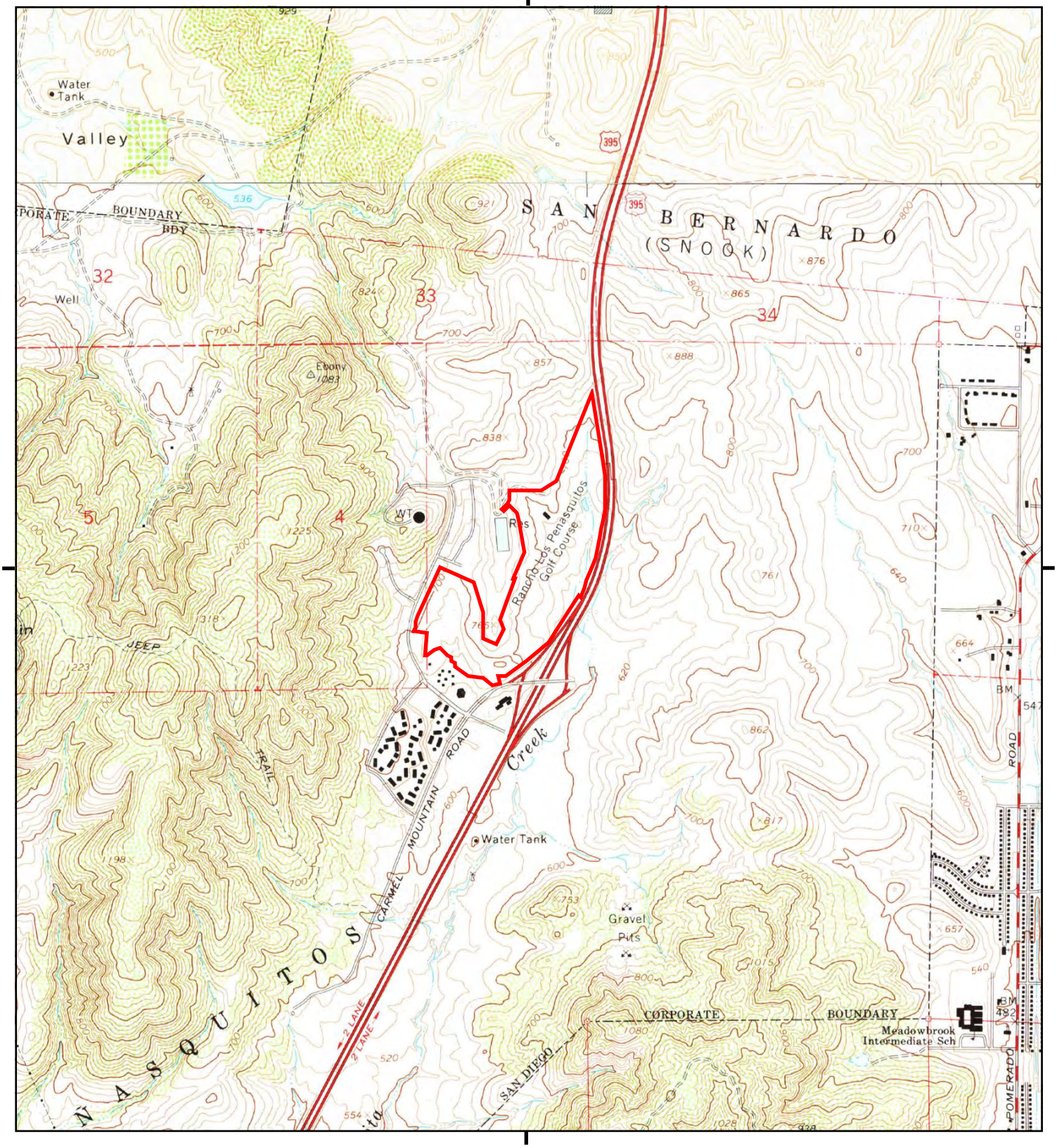

This report includes information from the following map sheet(s).

0 Miles 0.25 0.5 1 1.5

NW N NE
W E
SW S SE

TP, Poway, 1967, 7.5-minute
N, Escondido, 1968, 7.5-minute

SITE NAME: 14455 Penasquitos Drive
ADDRESS: 14455 Penasquitos Drive
San Diego, CA 92129
CLIENT: Hillmann Environmental Co.

N

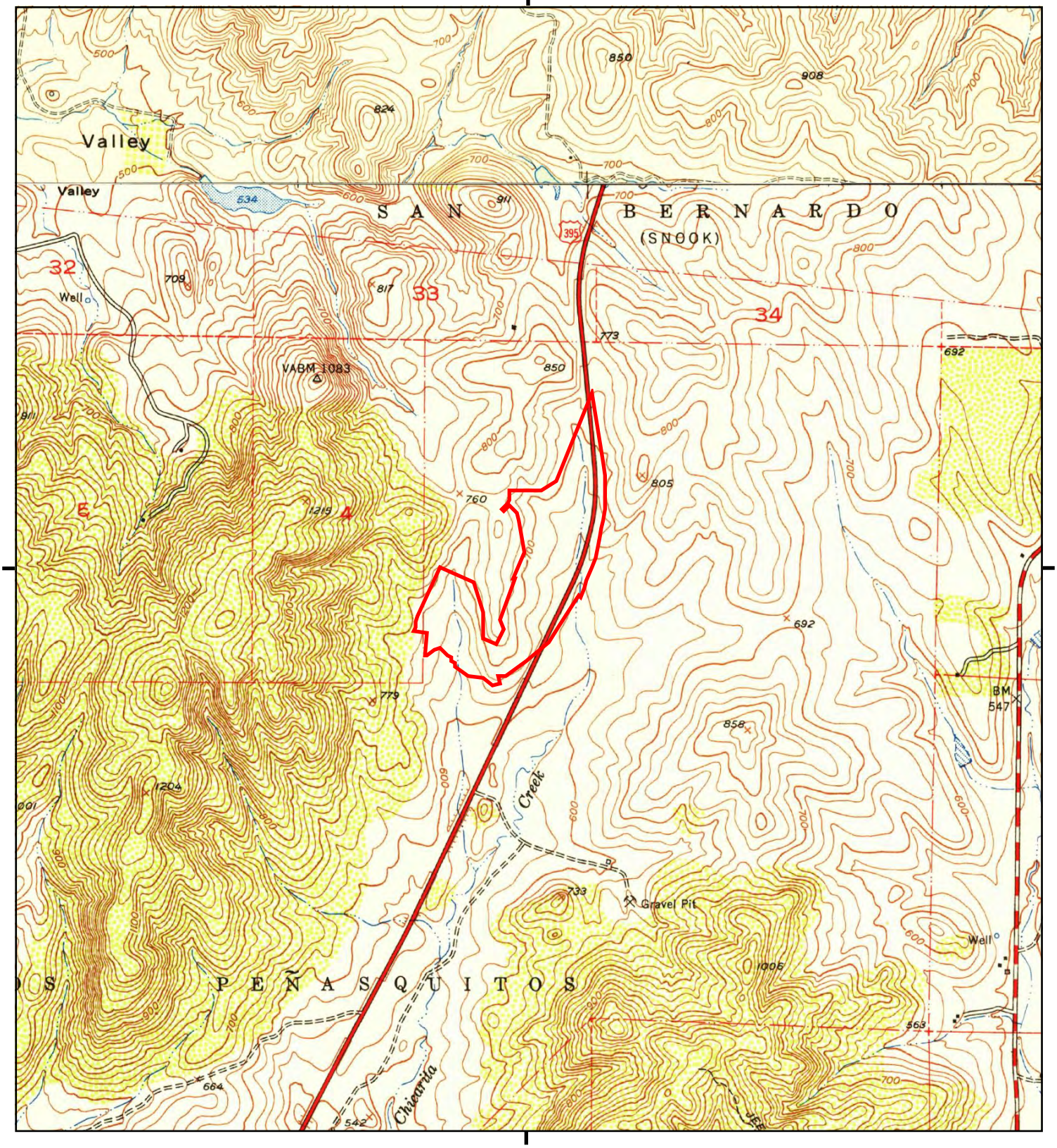

This report includes information from the following map sheet(s).

0 Miles 0.25 0.5 1 1.5

NW N NE
W E
SW S SE

TP, Poway Valley, 1952, 7.5-minute
N, Escondido, 1949, 7.5-minute

SITE NAME: 14455 Penasquitos Drive
ADDRESS: 14455 Penasquitos Drive
San Diego, CA 92129
CLIENT: Hillmann Environmental Co.

N

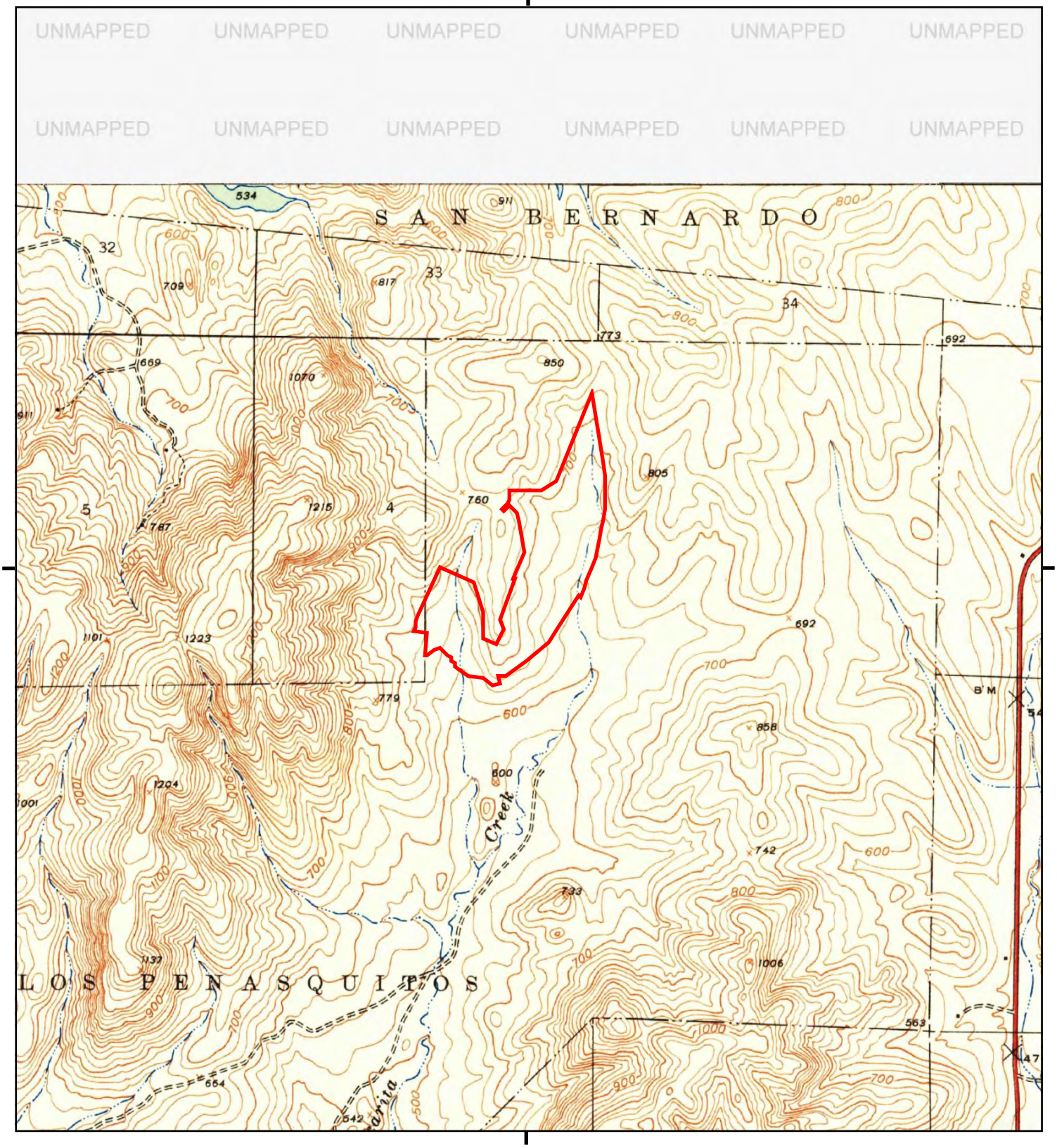

This report includes information from the following map sheet(s).

0 Miles 0.25 0.5 1 1.5

NW N NE
W E
SW S SE

TP, Poway Valley, 1942, 7.5-minute

SITE NAME: 14455 Penasquitos Drive
ADDRESS: 14455 Penasquitos Drive
San Diego, CA 92129
CLIENT: Hillmann Environmental Co.

N

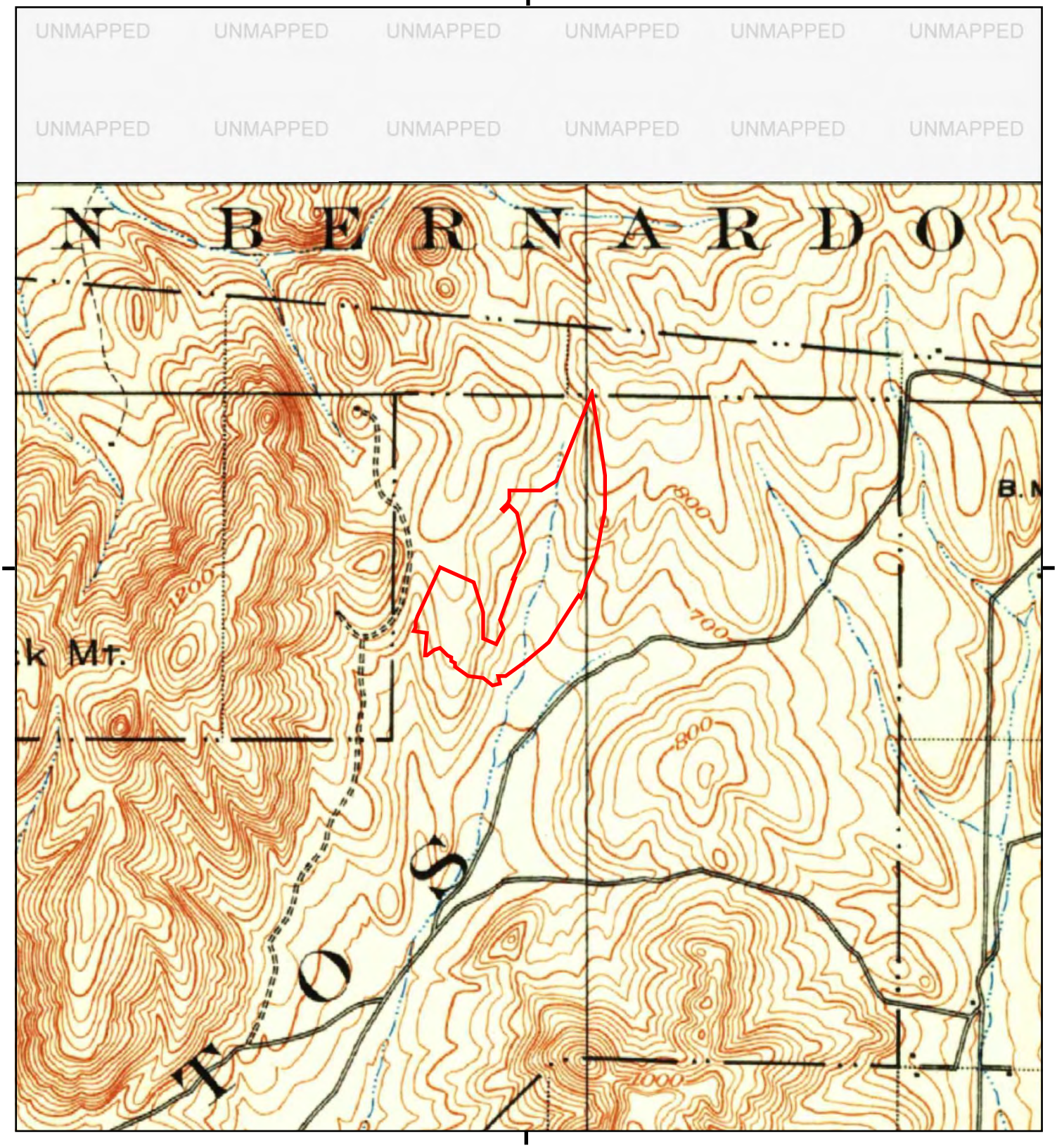

This report includes information from the following map sheet(s).

0 Miles 0.25 0.5 1 1.5

NW N NE
W E
SW S SE

TP, La Jolla, 1930, 15-minute

SITE NAME: 14455 Penasquitos Drive
ADDRESS: 14455 Penasquitos Drive
San Diego, CA 92129
CLIENT: Hillmann Environmental Co.

N

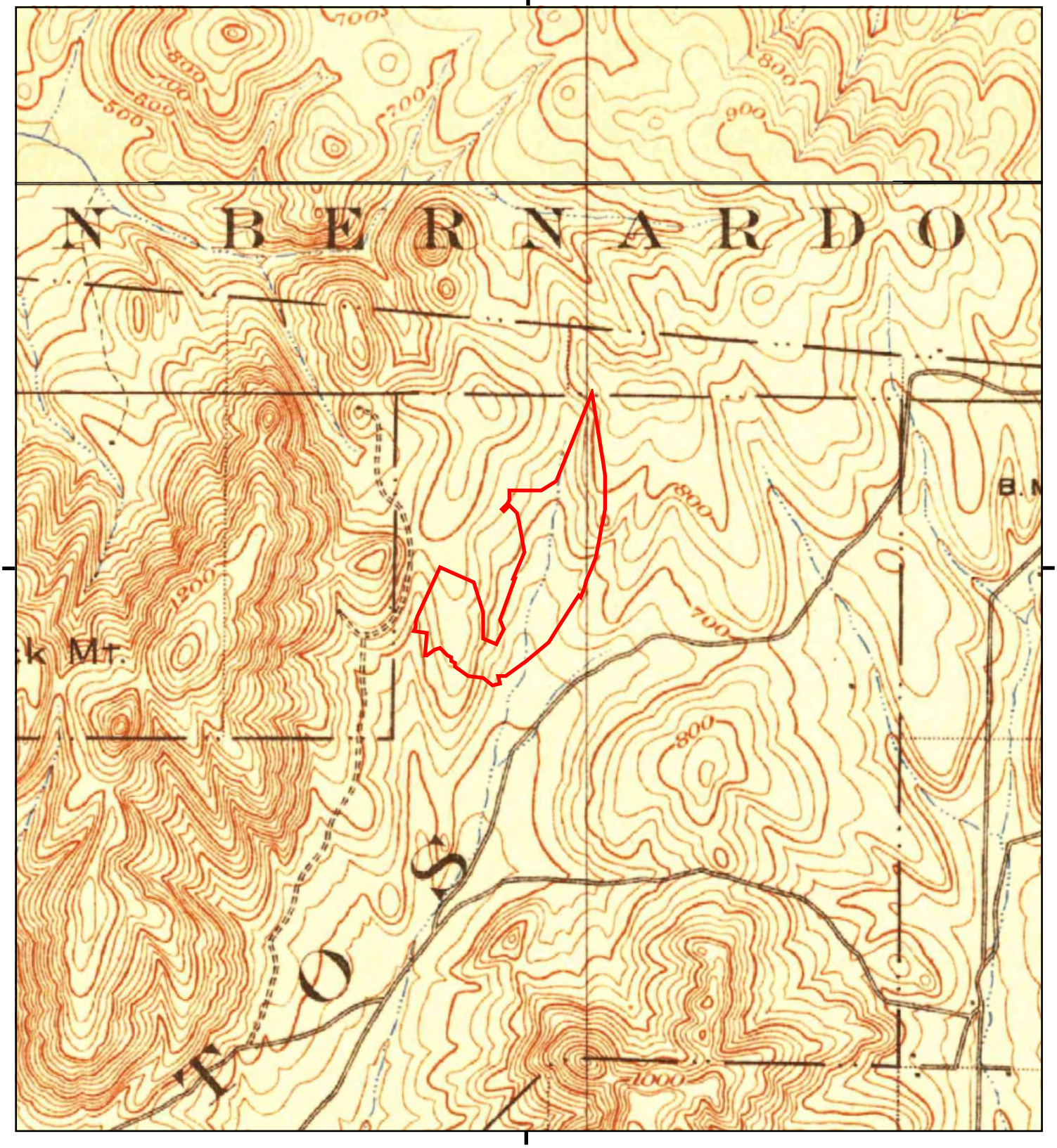

This report includes information from the following map sheet(s).

0 Miles 0.25 0.5 1 1.5

NW N NE
W E
SW S SE

TP, La Jolla, 1903, 15-minute
N, Escondido, 1901, 15-minute

SITE NAME: 14455 Penasquitos Drive
ADDRESS: 14455 Penasquitos Drive
San Diego, CA 92129
CLIENT: Hillmann Environmental Co.

N

14455 Penasquitos Drive

14455 Penasquitos Drive

San Diego, CA 92129

Inquiry Number: 4620301.3

May 16, 2016

Certified Sanborn® Map Report

6 Armstrong Road, 4th floor
Shelton, CT 06484
Toll Free: 800.352.0050
www.edrnet.com

Certified Sanborn® Map Report

05/16/16

Site Name:

14455 Penasquitos Drive
14455 Penasquitos Drive
San Diego, CA 92129
EDR Inquiry # 4620301.3

Client Name:

Hillmann Environmental Co.
1745 W Orangewood Avenue
Orange, CA 92868-0000
Contact: Kristine Savona

The Sanborn Library has been searched by EDR and maps covering the target property location as provided by Hillmann Environmental Co. were identified for the years listed below. The Sanborn Library is the largest, most complete collection of fire insurance maps. The collection includes maps from Sanborn, Bromley, Perris & Browne, Hopkins, Barlow, and others. Only Environmental Data Resources Inc. (EDR) is authorized to grant rights for commercial reproduction of maps by the Sanborn Library LLC, the copyright holder for the collection. Results can be authenticated by visiting www.edrnet.com/sanborn.

The Sanborn Library is continually enhanced with newly identified map archives. This report accesses all maps in the collection as of the day this report was generated.

Certified Sanborn Results:

Certification # E956-487E-B326

PO # NA

Project C3-6572

UNMAPPED PROPERTY

This report certifies that the complete holdings of the Sanborn Library, LLC collection have been searched based on client supplied target property information, and fire insurance maps covering the target property were not found.

Sanborn® Library search results

Certification #: E956-487E-B326

The Sanborn Library includes more than 1.2 million fire insurance maps from Sanborn, Bromley, Perris & Browne, Hopkins, Barlow and others which track historical property usage in approximately 12,000 American cities and towns. Collections searched:

- ☑ Library of Congress
- ☑ University Publications of America
- ☑ EDR Private Collection

The Sanborn Library LLC Since 1866™

Limited Permission To Make Copies

Hillmann Environmental Co. (the client) is permitted to make up to FIVE photocopies of this Sanborn Map transmittal and each fire insurance map accompanying this report solely for the limited use of its customer. No one other than the client is authorized to make copies. Upon request made directly to an EDR Account Executive, the client may be permitted to make a limited number of additional photocopies. This permission is conditioned upon compliance by the client, its customer and their agents with EDR's copyright policy; a copy of which is available upon request.

Disclaimer - Copyright and Trademark Notice

This Report contains certain information obtained from a variety of public and other sources reasonably available to Environmental Data Resources, Inc. It cannot be concluded from this Report that coverage information for the target and surrounding properties does not exist from other sources. NO WARRANTY EXPRESSED OR IMPLIED, IS MADE WHATSOEVER IN CONNECTION WITH THIS REPORT. ENVIRONMENTAL DATA RESOURCES, INC. SPECIFICALLY DISCLAIMS THE MAKING OF ANY SUCH WARRANTIES, INCLUDING WITHOUT LIMITATION, MERCHANTABILITY OR FITNESS FOR A PARTICULAR USE OR PURPOSE. ALL RISK IS ASSUMED BY THE USER. IN NO EVENT SHALL ENVIRONMENTAL DATA RESOURCES, INC. BE LIABLE TO ANYONE, WHETHER ARISING OUT OF ERRORS OR OMISSIONS, NEGLIGENCE, ACCIDENT OR ANY OTHER CAUSE, FOR ANY LOSS OF DAMAGE, INCLUDING, WITHOUT LIMITATION, SPECIAL, INCIDENTAL, CONSEQUENTIAL, OR EXEMPLARY DAMAGES. ANY LIABILITY ON THE PART OF ENVIRONMENTAL DATA RESOURCES, INC. IS STRICTLY LIMITED TO A REFUND OF THE AMOUNT PAID FOR THIS REPORT. Purchaser accepts this Report "AS IS". Any analyses, estimates, ratings, environmental risk levels or risk codes provided in this Report are provided for illustrative purposes only, and are not intended to provide, nor should they be interpreted as providing any facts regarding, or prediction or forecast of, any environmental risk for any property. Only a Phase I Environmental Site Assessment performed by an environmental professional can provide information regarding the environmental risk for any property. Additionally, the information provided in this Report is not to be construed as legal advice.

Copyright 2016 by Environmental Data Resources, Inc. All rights reserved. Reproduction in any media or format, in whole or in part, of any report or map of Environmental Data Resources, Inc., or its affiliates, is prohibited without prior written permission.

EDR and its logos (including Sanborn and Sanborn Map) are trademarks of Environmental Data Resources, Inc. or its affiliates. All other trademarks used herein are the property of their respective owners.

14455 Penasquitos Drive
14455 Penasquitos Drive
San Diego, CA 92129

Inquiry Number: 4620301.5
May 17, 2016

The EDR-City Directory Abstract

Environmental Data Resources Inc

6 Armstrong Road
Shelton, CT 06484
800.352.0050
www.edrnet.com

TABLE OF CONTENTS

SECTION

Executive Summary

Findings

City Directory Images

Thank you for your business.
Please contact EDR at 1-800-352-0050
with any questions or comments.

Disclaimer - Copyright and Trademark Notice

This Report contains certain information obtained from a variety of public and other sources reasonably available to Environmental Data Resources, Inc. It cannot be concluded from this Report that coverage information for the target and surrounding properties does not exist from other sources. **NO WARRANTY EXPRESSED OR IMPLIED, IS MADE WHATSOEVER IN CONNECTION WITH THIS REPORT. ENVIRONMENTAL DATA RESOURCES, INC. SPECIFICALLY DISCLAIMS THE MAKING OF ANY SUCH WARRANTIES, INCLUDING WITHOUT LIMITATION, MERCHANTABILITY OR FITNESS FOR A PARTICULAR USE OR PURPOSE. ALL RISK IS ASSUMED BY THE USER. IN NO EVENT SHALL ENVIRONMENTAL DATA RESOURCES, INC. BE LIABLE TO ANYONE, WHETHER ARISING OUT OF ERRORS OR OMISSIONS, NEGLIGENCE, ACCIDENT OR ANY OTHER CAUSE, FOR ANY LOSS OR DAMAGE, INCLUDING, WITHOUT LIMITATION, SPECIAL, INCIDENTAL, CONSEQUENTIAL, OR EXEMPLARY DAMAGES. ANY LIABILITY ON THE PART OF ENVIRONMENTAL DATA RESOURCES, INC. IS STRICTLY LIMITED TO A REFUND OF THE AMOUNT PAID FOR THIS REPORT.** Purchaser accepts this Report "AS IS". Any analyses, estimates, ratings, environmental risk levels or risk codes provided in this Report are provided for illustrative purposes only, and are not intended to provide, nor should they be interpreted as providing any facts regarding, or prediction orforecast of, any environmental risk for any property. Only a Phase I Environmental Site Assessment performed by an environmental professional can provide information regarding the environmental risk for any property. Additionally, the information provided in this Report is not to be construed as legal advice.

Copyright 2016 by Environmental Data Resources, Inc. All rights reserved. Reproduction in any media or format, in whole or in part, of any report or map of Environmental Data Resources, Inc. or its affiliates is prohibited without prior written permission.

EDR and its logos (including Sanborn and Sanborn Map) are trademarks of Environmental Data Resources, Inc. or its affiliates. All other trademarks used herein are the property of their respective owners.

EXECUTIVE SUMMARY

DESCRIPTION

Environmental Data Resources, Inc.'s (EDR) City Directory Abstract is a screening tool designed to assist environmental professionals in evaluating potential liability on a target property resulting from past activities. EDR's City Directory Abstract includes a search and abstract of available city directory data. For each address, the directory lists the name of the corresponding occupant at five year intervals.

Business directories including city, cross reference and telephone directories were reviewed, if available, at approximately five year intervals for the years spanning 1903 through 2013. This report compiles information gathered in this review by geocoding the latitude and longitude of properties identified and gathering information about properties within 660 feet of the target property.

A summary of the information obtained is provided in the text of this report.

RECORD SOURCES

EDR is licensed to reproduce certain City Directory works. Reproduction of City Directories without permission of the publisher may be a violation of copyright.



RESEARCH SUMMARY

The following research sources were consulted in the preparation of this report. An "X" indicates where information was identified in the source and provided in this report.

Year	Source	TP	Adjoining	Text Abstract	Source Image
2013	Cole Information Services	X	X	X	-
2008	Cole Information Services	X	X	X	-
2006	Haines Company, Inc.	X	X	X	X
2000	Haines Company, Inc.	X	X	X	-
1995	PACIFIC BELL WHITE PAGES	X	X	X	-
1992	PACIFIC BELL WHITE PAGES	X	X	X	-
1991	PACIFIC BELL WHITE PAGES	X	X	X	-
1989	Pacific Bell	X	X	X	-
1985	PACIFIC BELL WHITE PAGES	-	X	X	-
1984	R. L. Polk & Co.	-	-	-	-
1980	Pacific Telephone	-	-	-	-
1976	Luskey Blue Book	-	X	X	-
1975	R. L. Polk Co.	-	-	-	-
1971	Community Directory Co.	-	-	-	-
1970	John M. Ducy	-	-	-	-

EXECUTIVE SUMMARY

Year	Source	TP	Adjoining	Text Abstract	Source Image
1966	R. L. Polk Co.	-	-	-	-
1965	Luskey Brothers Co., Inc.	-	-	-	-
1962	Community Directory Co.	-	-	-	-
1961	R. L. Polk & Co.	-	-	-	-
1960	The Pacific Telephone Telegraph Co.	-	-	-	-
1956	R. L. Polk & Co.	-	-	-	-
1955	The Pacific Telephone & Telegraph Co.	-	-	-	-
1952	R. L. Polk Co. of California	-	-	-	-
1950	The Pacific Telephone Telegraph Co.	-	-	-	-
1948	San Diego Directory Co.	-	-	-	-
1945	San Diego Directory Co.	-	-	-	-
1943	San Diego Directory Co.	-	-	-	-
1940	San Diego Directory Co.	-	-	-	-
1938	San Diego Directory Co.	-	-	-	-
1933	San Diego Directory Co.	-	-	-	-
1927	San Diego Directory Co.	-	-	-	-
1921	San Diego Directory Co. Inc.	-	-	-	-
1907	San Diego Directory Co.	-	-	-	-
1903	San Diego Directory Co.	-	-	-	-

EXECUTIVE SUMMARY

SELECTED ADDRESSES

The following addresses were selected by the client, for EDR to research. An "X" indicates where information was identified.

Address	*Type*	*Findings*
15150 Avenue of Science	Client Entered	
15070 Avenue of Science	Client Entered	
15010 Avenue of Science	Client Entered	
11160 Carmel Mountain Drive	Client Entered	
11251 Rancho Carmel Drive	Client Entered	
14511 Penasquitos Drive	Client Entered	X
11117 Del Diablo Street	Client Entered	X
14788 Caminito Orense Oeste	Client Entered	X
14391 Penasquitos Drive	Client Entered	X

FINDINGS

TARGET PROPERTY INFORMATION

ADDRESS

14455 Penasquitos Drive
San Diego, CA 92129

FINDINGS DETAIL

Target Property research detail.

PENASQUITOS DR

14455 PENASQUITOS DR

Year	*Uses*	*Source*	
2013	DOUBLETREE GOLF RESORT	Cole Information Services	
2008	CARMEL HIGHLAND RESORT CORP	Cole Information Services	
	DOUBLETREE	Cole Information Services	
	DOUBLETREE GOLF RESORT	Cole Information Services	
	HILTON HOTELS CORP	Cole Information Services	
	MULLIGANS SPORTS LOUNGE	Cole Information Services	
2006	DOUBLETREE GOLF RESORT	Haines Company, Inc.	Image pg. A1
2000	DANUBIA BEAUTY SLN	Haines Company, Inc.	
	DOUBLETREE CARMEL HGHLND RSRT	Haines Company, Inc.	
1995	Carmel Highland Golf Course	PACIFIC BELL WHITE PAGES	
	Golf Maintenance Shop	PACIFIC BELL WHITE PAGES	
	Terraces Cafe restaurant	PACIFIC BELL WHITE PAGES	
1992	Carmel Highland Doubletree Resort	PACIFIC BELL WHITE PAGES	
	Carmel Highland Goleaf Course	PACIFIC BELL WHITE PAGES	
	Terraces Cafe restaurant	PACIFIC BELL WHITE PAGES	
1991	Carmel Jas H Lago Lindo R S Fe	PACIFIC BELL WHITE PAGES	
	Hotel	PACIFIC BELL WHITE PAGES	
	i Trent S restaurant	PACIFIC BELL WHITE PAGES	
	Maintenance	PACIFIC BELL WHITE PAGES	
	The Terraces Cafe restaurant	PACIFIC BELL WHITE PAGES	
1989	CARMEL HIGHLAND COUNTRY CLUB	Pacific Bell	

FINDINGS

ADJOINING PROPERTY DETAIL

The following Adjoining Property addresses were researched for this report. Detailed findings are provided for each address.

ADAMS CHERYL 14415 GERONA CT

ADAMS CHERYL 14415 GERONA CT

Year	Uses	Source	
1992	Adams Christi	PACIFIC BELL WHITE PAGES	
	Adams Chireen	PACIFIC BELL WHITE PAGES	

Caminito Orense Oeste

14788 Caminito Orense Oeste

Year	Uses	Source	
2006	ZIEBA Erika	Haines Company, Inc.	Image pg. A2
2000	BOWMER William	Haines Company, Inc.	
1995	WILLIAMS JOHN J& BROOKS	PACIFIC BELL WHITE PAGES	
1992	Williams John W	PACIFIC BELL WHITE PAGES	
1991	Williams John W	PACIFIC BELL WHITE PAGES	
1989	Williams John W	Pacific Bell	
1985	WILLIAMS JOHN W	PACIFIC BELL WHITE PAGES	

CARMEL MOUNTAIN RD

11038 CARMEL MOUNTAIN RD

Year	Uses	Source	
2006	ELED Joel	Haines Company, Inc.	Image pg. A3
2000	VAZQUEZ Bertha	Haines Company, Inc.	
1976	Comell E	Luskey Blue Book	

11040 CARMEL MOUNTAIN RD

Year	Uses	Source	
2006	KIM Koo Hwan	Haines Company, Inc.	Image pg. A3
2000	KIM KOO Hwan	Haines Company, Inc.	
1991	Kim Koo Hwan	PACIFIC BELL WHITE PAGES	
	Kim Kum Shik	PACIFIC BELL WHITE PAGES	
1989	Kim Koo Hwan	Pacific Bell	
1985	KIM KOO HWAN	PACIFIC BELL WHITE PAGES	
1976	Coleman Lee	Luskey Blue Book	

FINDINGS

11045 CARMEL MOUNTAIN RD

Year	Uses	Source	
1989	Rancho Penasquitos	Pacific Bell	
	San Diego	Pacific Bell	

11075 CARMEL MOUNTAIN RD

Year	Uses	Source	
2013	ALVAREZ JACQUELINE CPM	Cole Information Services	
	Q NAILS	Cole Information Services	
	PENASQUITOS BARBER SHOP	Cole Information Services	
2008	ATLANTIC & PACIFIC MANAGEMENT	Cole Information Services	
	QT NAILS	Cole Information Services	
	ATLANTIC & PACIFIC REALTY SERVICES	Cole Information Services	
	ATLANTIC & PACIFIC INC	Cole Information Services	
2006	ALVAREZ JACQUELINE CPM	Haines Company, Inc.	Image pg. A3
	ATLANTIC & PAC RLTY SERV	Haines Company, Inc.	Image pg. A3
	ATLANTIC & PAC RLTY SERV	Haines Company, Inc.	Image pg. A3
	PENASQTS BARBER SHOP	Haines Company, Inc.	Image pg. A3
	QT NAILS	Haines Company, Inc.	Image pg. A3
	A & P MANAGEMENT	Haines Company, Inc.	Image pg. A3

11077 CARMEL MOUNTAIN RD

Year	Uses	Source
2000	XXXX	Haines Company, Inc.

11095 CARMEL MOUNTAIN RD

Year	Uses	Source	
2013	PENASQUITOS CHEVRON	Cole Information Services	
2008	CHEVRON SELF SERVICE	Cole Information Services	
2006	CHEVRON STATIONS INC	Haines Company, Inc.	Image pg. A3
2000	CHEVRON STATIONS	Haines Company, Inc.	
1995	Penasquitos Chevron	PACIFIC BELL WHITE PAGES	
	Chiquita Abbott Real Estate Inc	PACIFIC BELL WHITE PAGES	
	Chipwich Ice Cream	PACIFIC BELL WHITE PAGES	
	Chips Chevron Station	PACIFIC BELL WHITE PAGES	
	Rancho Penasquitos	PACIFIC BELL WHITE PAGES	
1992	Chips Chevron Station	PACIFIC BELL WHITE PAGES	
	Balboa Av&Genesee	PACIFIC BELL WHITE PAGES	
	Rancho Penasquitos	PACIFIC BELL WHITE PAGES	
1991	PE N AS QUITOS CHE VRON	PACIFIC BELL WHITE PAGES	

FINDINGS

Year	Uses	Source
1991	Rancho Penasquitos	PACIFIC BELL WHITE PAGES
	CHIQUITA ABBOTT RE AL E S TATE IN C	PACIFIC BELL WHITE PAGES
	Chipwich Ice Cream	PACIFIC BELL WHITE PAGES
	CHIPS CHE VRON S TATION	PACIFIC BELL WHITE PAGES
1989	Chips Chevron Station	Pacific Bell
	Penasquitos Chevron	Pacific Bell
1985	PENASQUITOS CHEVRON	PACIFIC BELL WHITE PAGES
	NOEL CHIP CHEVRON STATION	PACIFIC BELL WHITE PAGES
	CARMEL VALLEY RD & INTERSTATE S DI MR	PACIFIC BELL WHITE PAGES

11099 CARMEL MOUNTAIN RD

Year	Uses	Source
2000	XXXX	Haines Company, Inc.

CARMELMTN RD

11095 CARMELMTN RD

Year	Uses	Source
1976	Noels Chip Chevron Sta	Luskey Blue Book

CUCA

14468 CUCA

Year	Uses	Source
1992	Jennings David & Brenda	PACIFIC BELL WHITE PAGES
1991	Jennings David & Brenda	PACIFIC BELL WHITE PAGES

14478 CUCA

Year	Uses	Source
1992	Thomas Craig	PACIFIC BELL WHITE PAGES
1991	I Thomas Jas C	PACIFIC BELL WHITE PAGES

14488 CUCA

Year	Uses	Source
1992	Bass Chas A	PACIFIC BELL WHITE PAGES
1991	Bass Chas A	PACIFIC BELL WHITE PAGES

FINDINGS

CUCA ST

14458 CUCA ST

Year	Uses	Source	
2006	CAROPRESO Daniel	Haines Company, Inc.	Image pg. A4
2000	HOLT Davis	Haines Company, Inc.	
1985	DEWAR JOHN A	PACIFIC BELL WHITE PAGES	

14468 CUCA ST

Year	Uses	Source	
2006	XXXX	Haines Company, Inc.	Image pg. A4
2000	BRUNO Shirley	Haines Company, Inc.	
1976	Beren Rose P	Luskey Blue Book	

14478 CUCA ST

Year	Uses	Source
2000	THOMAS Jamas	Haines Company, Inc.
1995	THOMAS BRIAN L	PACIFIC BELL WHITE PAGES
1989	Thomas Jas C	Pacific Bell
1985	THOMAS J C	PACIFIC BELL WHITE PAGES
	THOMAS JAS C	PACIFIC BELL WHITE PAGES

14488 CUCA ST

Year	Uses	Source	
2006	DANG Chau	Haines Company, Inc.	Image pg. A4
2000	BASS Charles	Haines Company, Inc.	
1989	Bass Chas A	Pacific Bell	
1985	BASS CHAS A	PACIFIC BELL WHITE PAGES	
1976	Bass Charles A	Luskey Blue Book	

Del Diablo Street

11117 Del Diablo Street

Year	Uses	Source	
2006	XXXX	Haines Company, Inc.	Image pg. A5
2000	TAYON Debbie	Haines Company, Inc.	

FINDINGS

GERONA CT

14411 GERONA CT

Year	*Uses*	*Source*
1976	Irish VH	Luskey Blue Book

14415 GERONA CT

Year	*Uses*	*Source*
1976	Hollingsworth Ronnie	Luskey Blue Book

14421 GERONA CT

Year	*Uses*	*Source*
1976	Duvall Charles F Juanita	Luskey Blue Book

14423 GERONA CT

Year	*Uses*	*Source*
1976	Pfeffer Ernest horseshoeing	Luskey Blue Book
	Ptetter Lewis K	Luskey Blue Book

PENASQUITOS CT

14454 PENASQUITOS CT

Year	*Uses*	*Source*
1985	BEMDT V I	PACIFIC BELL WHITE PAGES

14499 PENASQUITOS CT

Year	*Uses*	*Source*
1985	PANES QULTOS COUNTRY CLUB	PACIFIC BELL WHITE PAGES

14550 PENASQUITOS CT

Year	*Uses*	*Source*
1995	CAWTHORNE D	PACIFIC BELL WHITE PAGES

PENASQUITOS DR

14329 PENASQUITOS DR

Year	*Uses*	*Source*
2000	XXXX	Haines Company, Inc.
1995	Sports Connection	PACIFIC BELL WHITE PAGES
1992	Sports Connection	PACIFIC BELL WHITE PAGES
1985	WATERING HOLE WEST	PACIFIC BELL WHITE PAGES
1976	Distillers Outlet	Luskey Blue Book

FINDINGS

14331 PENASQUITOS DR

Year	*Uses*	*Source*	
2013	OFFICE DEPOT	Cole Information Services	
2008	OFFICE DEPOT	Cole Information Services	
2006	OFFICE DEPOT	Haines Company, Inc.	Image pg. A1
2000	PEAK MANAGEMENT	Haines Company, Inc.	
	ATLANTIC & PAC MNG	Haines Company, Inc.	
	ATLANTIC & PAC MANAGEMENT CORP	Haines Company, Inc.	
	ALVAREZ JACQHELINE	Haines Company, Inc.	
	A & P MANAGEMENT	Haines Company, Inc.	
	ALVAREZ J CPM	Haines Company, Inc.	
1995	A&PMAN AGE ME N T	PACIFIC BELL WHITE PAGES	
	APCO Development	PACIFIC BELL WHITE PAGES	
	APCO Financial Corporation	PACIFIC BELL WHITE PAGES	
	From San Diego Telephones Call	PACIFIC BELL WHITE PAGES	
1992	A &P Management	PACIFIC BELL WHITE PAGES	
	From San Diego Telephones Call	PACIFIC BELL WHITE PAGES	
	A P Marketing & Printing	PACIFIC BELL WHITE PAGES	
	Alvarez Jacqheline CPM	PACIFIC BELL WHITE PAGES	
	Alvarez Jacqueline CPM	PACIFIC BELL WHITE PAGES	
	Atlantic & Pacific Management	PACIFIC BELL WHITE PAGES	
	ATLAN TIC & PACIFIC MAN AGE ME N T	PACIFIC BELL WHITE PAGES	
1991	A &P MAN AGE ME N T	PACIFIC BELL WHITE PAGES	
	A & P Restaurant Design	PACIFIC BELL WHITE PAGES	
	A &P Tire Co	PACIFIC BELL WHITE PAGES	
	A Place Alarm Systems	PACIFIC BELL WHITE PAGES	
	Alvarez Jacqhellne CPM	PACIFIC BELL WHITE PAGES	
	From Son Diego Telephones Call	PACIFIC BELL WHITE PAGES	
	Curtain Call Cable	PACIFIC BELL WHITE PAGES	
	Curtice Al	PACIFIC BELL WHITE PAGES	
1989	Alvarez Jacqheline CPM	Pacific Bell	
	Alvarez Jacqueline CPM	Pacific Bell	
	Atlantic & Pacific Management	Pacific Bell	
	ATLANTIC & PACIFIC MANAGEMENT	Pacific Bell	
	Curtain Call Cable	Pacific Bell	
1985	ALVAREZ JACUMBA TCLNE CPM	PACIFIC BELL WHITE PAGES	
	ATLANTIC & PACIFIC MANAGEMENT	PACIFIC BELL WHITE PAGES	

FINDINGS

Year	Uses	Source	
1985	SATELLITES OF SAN DIEGO	PACIFIC BELL WHITE PAGES	

14333 PENASQUITOS DR

Year	Uses	Source	
2000	XXXX	Haines Company, Inc.	
1995	Rancho Penasquitos Chamber Of Commerce	PACIFIC BELL WHITE PAGES	
	Rancho Penasquitos Community Council Inc PO Box 29183 S D.....	PACIFIC BELL WHITE PAGES	
	Los Penasquitos Office	PACIFIC BELL WHITE PAGES	
1992	Los Penasquitos Office	PACIFIC BELL WHITE PAGES	
	Rancho Penasquitos Chamber Of Commerce	PACIFIC BELL WHITE PAGES	
	Rancho Penasquitos Community Council Inc P OBox 29183.....	PACIFIC BELL WHITE PAGES	
	Rancho Penasquitos Dental Center	PACIFIC BELL WHITE PAGES	
1991	Rancho Penasquitos Chamber Of Commerce	PACIFIC BELL WHITE PAGES	
	Los Penasquitos Office	PACIFIC BELL WHITE PAGES	
1985	CHECKING ACCOUNTS	PACIFIC BELL WHITE PAGES	
1976	Sou Calif First Natl Bank	Luskey Blue Book	

14339 PENASQUITOS DR

Year	Uses	Source	
2000	XXXX	Haines Company, Inc.	

14340 PENASQUITOS DR

Year	Uses	Source	
2013	SAVON PHARMACY	Cole Information Services	
	US BANK	Cole Information Services	
	PPH EXPRESSCARE HEALTH CENTERS	Cole Information Services	
	STARBUCKS COFFEE	Cole Information Services	
2008	DOWNEY SAVINGS	Cole Information Services	
	SAV ON DRUGS	Cole Information Services	
	SAVON PHARMACY 6772	Cole Information Services	
	NEW ALBERTSONS INC	Cole Information Services	
	AMERICAN DRUG STORES INC	Cole Information Services	
2006	ALBERTSONS FOOD & DRUG	Haines Company, Inc.	Image pg. A1
	ALBERTSONS FOOD & DRUG	Haines Company, Inc.	Image pg. A1
	ALBERTSONS SAV ON	Haines Company, Inc.	Image pg. A1
	ALBERTSONS SAV ON	Haines Company, Inc.	Image pg. A1

FINDINGS

Year	Uses	Source	
2006	DOWNEY SAVINGS & LOAN ASSN	Haines Company, Inc.	Image pg. A1
	SAV ON DRUGS	Haines Company, Inc.	Image pg. A1
2000	XXXX	Haines Company, Inc.	
1995	CARME L RAN CH PRE S CHOOL	PACIFIC BELL WHITE PAGES	
	Chinese Bible Church Of San Diego	PACIFIC BELL WHITE PAGES	
1992	Carmel Mountain Baptist Church	PACIFIC BELL WHITE PAGES	
	Carmel Ranch Preschool	PACIFIC BELL WHITE PAGES	
1991	Carmel Mountain Baptist Church	PACIFIC BELL WHITE PAGES	
	CARME L RAN CH PRE S CHOOL	PACIFIC BELL WHITE PAGES	
1989	Carmel Mountain Baptist Church	Pacific Bell	
	Carmel Ranch Preschool	Pacific Bell	
1985	CARMEL MOUNTAIN BAPTIST CHURCH	PACIFIC BELL WHITE PAGES	
	RANCHO PENASQULTOS PRESCHOOL	PACIFIC BELL WHITE PAGES	
1976	Penasquitos Realty	Luskey Blue Book	

14345 PENASQUITOS DR

Year	Uses	Source
2000	SEVEN 11 FOOD 13614	Haines Company, Inc.
1976	SevenElevenFoodStores	Luskey Blue Book

14365 PENASQUITOS DR

Year	Uses	Source	
2013	BIG O TIRES	Cole Information Services	
2008	BIG O TIRES	Cole Information Services	
	G & G 2000 INC	Cole Information Services	
2006	BIG O TIRES	Haines Company, Inc.	Image pg. A1

14371 PENASQUITOS DR

Year	Uses	Source	
2013	JACK IN THE BOX	Cole Information Services	
	DMSD FOODS INC	Cole Information Services	
2008	JACK IN THE BOX INC	Cole Information Services	
2006	JACK IN THE BOX FAMILY RSTRNTS	Haines Company, Inc.	Image pg. A1

14391 PENASQUITOS DR

Year	Uses	Source
2013	UNIVERSITY CLEANERS	Cole Information Services
	CARMEL MOUNTAIN DENTAL OFFICE	Cole Information Services
	GREAT CLIPS	Cole Information Services
	GREAT CLIPS PENASQUITOS VILLAGE	Cole Information Services

FINDINGS

Year	Uses	Source	
2013	UNIVERSITY CLEANERS	Cole Information Services	
	CARMEL MOUNTAIN DENTAL OFFICE	Cole Information Services	
	GREAT CLIPS	Cole Information Services	
	GREAT CLIPS PENASQUITOS VILLAGE	Cole Information Services	
2008	POSTAL ANNEX	Cole Information Services	
	ASAP PAINTING	Cole Information Services	
	SS TRADESHOW INDUSTRIES	Cole Information Services	
	HAWES GARY W DDS	Cole Information Services	
	UNITED STATES POSTAL SERVICE	Cole Information Services	
	POSTAL ANNEX	Cole Information Services	
	ASAP PAINTING	Cole Information Services	
	SS TRADESHOW INDUSTRIES	Cole Information Services	
	HAWES GARY W DDS	Cole Information Services	
	UNITED STATES POSTAL SERVICE	Cole Information Services	
2006	UNIV CLEANERS	Haines Company, Inc.	Image pg. A1
	HAWES GARY W DDS	Haines Company, Inc.	Image pg. A1
	GREAT CLIPS FOR HAIR	Haines Company, Inc.	Image pg. A1
	CARMEL MTN DENTAL OFFICE	Haines Company, Inc.	Image pg. A1
	POSTAL ANNEX	Haines Company, Inc.	Image pg. A1

14409 PENASQUITOS DR

Year	Uses	Source
2000	XXXX	Haines Company, Inc.

14442 PENASQUITOS DR

Year	Uses	Source	
2006	XXXX	Haines Company, Inc.	Image pg. A1
2000	XXXX	Haines Company, Inc.	
1995	MUSONE EVELYN	PACIFIC BELL WHITE PAGES	
1991	Musone Evelyn	PACIFIC BELL WHITE PAGES	
1989	Musone Angelo M	Pacific Bell	
1985	MUSONE ANGELO M	PACIFIC BELL WHITE PAGES	

14444 PENASQUITOS DR

Year	Uses	Source	
2006	CHOI Ernest	Haines Company, Inc.	Image pg. A1
2000	CHOI Ernest	Haines Company, Inc.	
1985	MARTIN J H JACK	PACIFIC BELL WHITE PAGES	
1976	Martin JH Jack	Luskey Blue Book	

FINDINGS

14446 PENASQUITOS DR

Year	Uses	Source	
2006	BANSIL Jovita	Haines Company, Inc.	Image pg. A1
2000	XXXX	Haines Company, Inc.	
1995	S: SAMPSELL THOS	PACIFIC BELL WHITE PAGES	
1992	I Sampson D A	PACIFIC BELL WHITE PAGES	
1991	Sampson D A	PACIFIC BELL WHITE PAGES	
1989	Sampson D A	Pacific Bell	
1985	SAMPSON D A	PACIFIC BELL WHITE PAGES	

14448 PENASQUITOS DR

Year	Uses	Source	
2006	GABRIANA Peter S	Haines Company, Inc.	Image pg. A1
1976	Hungerford WC	Luskey Blue Book	

14449 PENASQUITOS DR

Year	Uses	Source
2000	XXXX	Haines Company, Inc.

14450 PENASQUITOS DR

Year	Uses	Source	
2006	MASON E L	Haines Company, Inc.	Image pg. A1
2000	MASON E L	Haines Company, Inc.	
1995	MASON CEE	PACIFIC BELL WHITE PAGES	
1992	Mason E L	PACIFIC BELL WHITE PAGES	
1989	Mason E L	Pacific Bell	
1985	MASON TED & BATTY	PACIFIC BELL WHITE PAGES	

14452 PENASQUITOS DR

Year	Uses	Source	
2006	GABAYAN Lourdes	Haines Company, Inc.	Image pg. A1
2000	XXXX	Haines Company, Inc.	
1992	Nolan F O	PACIFIC BELL WHITE PAGES	
1991	Nolan F O	PACIFIC BELL WHITE PAGES	
1989	Nolan F O	Pacific Bell	
1976	Nolan FO	Luskey Blue Book	

14454 PENASQUITOS DR

Year	Uses	Source	
2006	XXXX	Haines Company, Inc.	Image pg. A1
2000	XXXX	Haines Company, Inc.	

FINDINGS

Year	Uses	Source	
1976	Reilly Violet	Luskey Blue Book	

14456 PENASQUITOS DR

Year	Uses	Source	
2006	ELEAZAR Parlita	Haines Company, Inc.	Image pg. A1
2000	PEREZ Roberto M	Haines Company, Inc.	
1995	CELONA JOSEPH	PACIFIC BELL WHITE PAGES	
1991	Celorie Thomas M	PACIFIC BELL WHITE PAGES	
	Celorie Jeanne	PACIFIC BELL WHITE PAGES	
	Celorie Thomas M	PACIFIC BELL WHITE PAGES	
	Celona Joseph	PACIFIC BELL WHITE PAGES	
	Cels Guy L	PACIFIC BELL WHITE PAGES	
1989	Celona Joseph	Pacific Bell	
1985	CELONA JOS & HILDA	PACIFIC BELL WHITE PAGES	

14458 PENASQUITOS DR

Year	Uses	Source
2000	XXXX	Haines Company, Inc.
1985	RAFSKY HARRY & IRENE	PACIFIC BELL WHITE PAGES
1976	Bonebright NE	Luskey Blue Book

14460 PENASQUITOS DR

Year	Uses	Source	
2006	XXXX	Haines Company, Inc.	Image pg. A1
2000	RIGGS M T	Haines Company, Inc.	
1995	RIGGS DONNA	PACIFIC BELL WHITE PAGES	
1992	Riggs MT	PACIFIC BELL WHITE PAGES	
1991	Riggs Margaret.....	PACIFIC BELL WHITE PAGES	
	Riggs MT	PACIFIC BELL WHITE PAGES	
1989	Riggs M T	Pacific Bell	
1976	Owens Helen A	Luskey Blue Book	

14462 PENASQUITOS DR

Year	Uses	Source	
2006	MARTINEZ Hazel	Haines Company, Inc.	Image pg. A1
2000	XXXX	Haines Company, Inc.	
1995	WARD A	PACIFIC BELL WHITE PAGES	
1992	Ward Dorothy E	PACIFIC BELL WHITE PAGES	
1991	Ward Dorothy E	PACIFIC BELL WHITE PAGES	
1985	WARD DOROTHY E	PACIFIC BELL WHITE PAGES	

FINDINGS

Year	Uses	Source	
1976	Ward Dorothy E	Luskey Blue Book	

14464 PENASQUITOS DR

Year	Uses	Source	
2006	XXXX	Haines Company, Inc.	Image pg. A1
2000	XXXX	Haines Company, Inc.	
1995	MCNEIL BILL	PACIFIC BELL WHITE PAGES	
1992	Mc Neil H M	PACIFIC BELL WHITE PAGES	
	Mc Neil Harold O Atty	PACIFIC BELL WHITE PAGES	
1991	Mc Neil HM	PACIFIC BELL WHITE PAGES	
1989	Mc Neil H M	Pacific Bell	
1985	MC NEIL HELEN P	PACIFIC BELL WHITE PAGES	
1976	McNeil Robert P	Luskey Blue Book	

14466 PENASQUITOS DR

Year	Uses	Source	
2006	ADONA Mary Jane	Haines Company, Inc.	Image pg. A1
2000	HOYT H F	Haines Company, Inc.	
1992	Hoyt H F	PACIFIC BELL WHITE PAGES	
1991	Hoyt HF	PACIFIC BELL WHITE PAGES	
1989	Hoyt H F	Pacific Bell	
1985	HOYT H F	PACIFIC BELL WHITE PAGES	

14468 PENASQUITOS DR

Year	Uses	Source	
2006	XXXX	Haines Company, Inc.	Image pg. A1
2000	XXXX	Haines Company, Inc.	
1991	Wenner ME	PACIFIC BELL WHITE PAGES	
1989	Wenner M E	Pacific Bell	
1985	WANNER M E	PACIFIC BELL WHITE PAGES	

14470 PENASQUITOS DR

Year	Uses	Source
2000	XXXX	Haines Company, Inc.
1989	Engelhardt Roy	Pacific Bell
1985	LAFON L C	PACIFIC BELL WHITE PAGES

14472 PENASQUITOS DR

Year	Uses	Source	
2006	FONTANILLA Angelita	Haines Company, Inc.	Image pg. A1

FINDINGS

Year	Uses	Source	
1985	WALLEITNER LOUIS	PACIFIC BELL WHITE PAGES	
1976	Andrews Harold T	Luskey Blue Book	

14481 PENASQUITOS DR

Year	Uses	Source	
1989	Res Com Builders	Pacific Bell	

14483 PENASQUITOS DR

Year	Uses	Source	
2000	XXXX	Haines Company, Inc.	
1976	Ienasquitos News	Luskey Blue Book	
	Pena Felix Jr	Luskey Blue Book	

14484 PENASQUITOS DR

Year	Uses	Source	
2013	PENASQUITOS LUTHERAN CHURCH	Cole Information Services	
	PENASQUITOS CHRISTIAN PRESCHOOL	Cole Information Services	
2008	PENASQUITOS CHRISTIAN PRESCHOOL	Cole Information Services	
	PENASQUITOS LUTHERAN CHURCH	Cole Information Services	
2006	PENASQTS CHRISTIAN PRESCHOOL	Haines Company, Inc.	Image pg. A1
	PENASQTS LUTHERAN CHURCH	Haines Company, Inc.	Image pg. A1
2000	PENASQTS LUTH CH	Haines Company, Inc.	
	PENASQTS CHRISTIAN PRESCHOOL	Haines Company, Inc.	
1995	Penasqultos Lutheran Church	PACIFIC BELL WHITE PAGES	
1992	Penasquitos Lutheran Church	PACIFIC BELL WHITE PAGES	
	Penasqultos Christian Preschool	PACIFIC BELL WHITE PAGES	
1991	Penasquitos Lutheran Church	PACIFIC BELL WHITE PAGES	
1989	Penasquitos Lutheran Church	Pacific Bell	
1985	PONASQUITOS LUTHERAN CHURCH	PACIFIC BELL WHITE PAGES	
	BORGIE JERALD R	PACIFIC BELL WHITE PAGES	

14499 PENASQUITOS DR

Year	Uses	Source	
2000	XXXX	Haines Company, Inc.	
1992	Carmel Highland Doubletree Resort	PACIFIC BELL WHITE PAGES	
1985	RANCHO PENASQUITOS CONFERENCE CENTER	PACIFIC BELL WHITE PAGES	
	RANCHO PENASQUITOS	PACIFIC BELL WHITE PAGES	

FINDINGS

Year	Uses	Source	
1985	RANCHO PENASQUITOS COUNTRY CLUB	PACIFIC BELL WHITE PAGES	
1976	Penasquitos Kealty	Luskey Blue Book	
	Penasquitos Kealty	Luskey Blue Book	
	henasquitos Country Club	Luskey Blue Book	
	Pena Felix Jr	Luskey Blue Book	

14504 PENASQUITOS DR

Year	Uses	Source	
2006	YU Jennifer	Haines Company, Inc.	Image pg. A1
2000	UTHEMAN Werner E	Haines Company, Inc.	
1995	UTHEMAN WERNER E	PACIFIC BELL WHITE PAGES	
1992	Utheman Werner E	PACIFIC BELL WHITE PAGES	
	Utiarte Peter.....	PACIFIC BELL WHITE PAGES	
	Utica Toxicology Service PO Box 5207 Chla Vsta.....	PACIFIC BELL WHITE PAGES	
1991	Utheman Werner E	PACIFIC BELL WHITE PAGES	
1989	Utheman Werner E	Pacific Bell	
1985	ULTHEMAN WERNER E	PACIFIC BELL WHITE PAGES	

14511 PENASQUITOS DR

Year	Uses	Source
2000	XXXX	Haines Company, Inc.
1985	RACQUET &SWIM CLUB	PACIFIC BELL WHITE PAGES

14518 PENASQUITOS DR

Year	Uses	Source	
2006	XXXX	Haines Company, Inc.	Image pg. A1
2000	HEMMICK J A	Haines Company, Inc.	
1991	Hemmick Mindy	PACIFIC BELL WHITE PAGES	
	Hemmick Met & Judy	PACIFIC BELL WHITE PAGES	
1989	Hemmick Mel & Judy	Pacific Bell	
1985	LANZAROTTA LEE	PACIFIC BELL WHITE PAGES	
1976	Holterniann Alfred P	Luskey Blue Book	

14532 PENASQUITOS DR

Year	Uses	Source	
2008	ARMED FORCES OFFICIALS ASSOCIATION	Cole Information Services	
2006	BARDSLEY Paul W	Haines Company, Inc.	Image pg. A1
2000	BARDSLEY Paul W	Haines Company, Inc.	

Year	Uses	Source	
1995	BARDSLEY BRIAN L	PACIFIC BELL WHITE PAGES	
1992	Bardsley Paul W	PACIFIC BELL WHITE PAGES	
1991	Bardsley Paul W	PACIFIC BELL WHITE PAGES	

14550 PENASQUITOS DR

Year	Uses	Source	
2006	FLORES Charles	Haines Company, Inc.	Image pg. A1
2000	FLORES Charles	Haines Company, Inc.	
1992	Cawthorne Paul W	PACIFIC BELL WHITE PAGES	
1989	Cawthorne Paul W	Pacific Bell	
1985	CAWTHORNE PAUL W	PACIFIC BELL WHITE PAGES	

14564 PENASQUITOS DR

Year	Uses	Source
2000	FAUROT Billie	Haines Company, Inc.

14578 PENASQUITOS DR

Year	Uses	Source	
2008	BARBARA PINO MFCC	Cole Information Services	
2006	BECKER Randall	Haines Company, Inc.	Image pg. A1
2000	VEGA George	Haines Company, Inc.	
1995	Barbara Pino MFCC	PACIFIC BELL WHITE PAGES	
	Pino Barbara MFCC	PACIFIC BELL WHITE PAGES	
1992	Res	PACIFIC BELL WHITE PAGES	
	Barbara Pino MFCC	PACIFIC BELL WHITE PAGES	
1991	Pino Jim J	PACIFIC BELL WHITE PAGES	
1989	Pino Jim J	Pacific Bell	
1985	MAGNIN JOHN & PAM	PACIFIC BELL WHITE PAGES	

Penasquitos Drive

14391 Penasquitos Drive

Year	Uses	Source	
2006	CARMEL MTN DENTAL OFFICE	Haines Company, Inc.	Image pg. A1
	GREAT CLIPS FOR HAIR	Haines Company, Inc.	Image pg. A1
	HAWES GARY W DDS	Haines Company, Inc.	Image pg. A1
	POSTAL ANNEX	Haines Company, Inc.	Image pg. A1
	UNIV CLEANERS	Haines Company, Inc.	Image pg. A1

FINDINGS

14511 Penasquitos Drive

Year	Uses	Source	
2000	XXXX	Haines Company, Inc.	
1985	RACQUET &SWIM CLUB	PACIFIC BELL WHITE PAGES	

PENASQULTAS DR

14456 PENASQULTAS DR

Year	Uses	Source
1992	Celorie Jeanne	PACIFIC BELL WHITE PAGES
	Celona Joseph	PACIFIC BELL WHITE PAGES

RANCHO CARMEL DR

11251 RANCHO CARMEL DR

Year	Uses	Source
2013	FRANKIE & LILLYS CAFE 2	Cole Information Services
2008	GREAT AMERICAN CREDIT UNION	Cole Information Services
	US POSTAL SERVICE	Cole Information Services
	396 UNITED STATES POSTAL SERVICE	Cole Information Services

VALVERDE CT

14402 VALVERDE CT

Year	Uses	Source
2000	XXXX	Haines Company, Inc.
1992	Shamrell AJ	PACIFIC BELL WHITE PAGES
1991	Shamrell A J	PACIFIC BELL WHITE PAGES
1989	Shamrell A J	Pacific Bell
1985	SHAMRELL A J	PACIFIC BELL WHITE PAGES
1976	Shamrell AJ	Luskey Blue Book
	SHAKLEE DISTR HERB & MARION MERRELL	Luskey Blue Book

14404 VALVERDE CT

Year	Uses	Source	
2006	XXXX	Haines Company, Inc.	Image pg. A6
2000	XXXX	Haines Company, Inc.	
1992	Payton J Leland	PACIFIC BELL WHITE PAGES	
1991	Payton J leland	PACIFIC BELL WHITE PAGES	
1989	Payton J Leland	Pacific Bell	

FINDINGS

Year	Uses	Source	
1976	Pavton J Leland	Luskey Blue Book	

14406 VALVERDE CT

Year	Uses	Source	
2006	MOHSENI Manoutchehr	Haines Company, Inc.	Image pg. A6
2000	XXXX	Haines Company, Inc.	
1985	MOORE JACK	PACIFIC BELL WHITE PAGES	
1976	Boyd Earl G	Luskey Blue Book	

14408 VALVERDE CT

Year	Uses	Source	
2006	KIM Kyung Ho	Haines Company, Inc.	Image pg. A6
1995	MARCOT HENRY &JERI	PACIFIC BELL WHITE PAGES	
1992	Marcotte Harold & Betty	PACIFIC BELL WHITE PAGES	
1991	Marcotte Kevin	PACIFIC BELL WHITE PAGES	
	Marcotte J	PACIFIC BELL WHITE PAGES	
	Marcotte Harold&Betty	PACIFIC BELL WHITE PAGES	
1989	Marcotte Harold & Betty	Pacific Bell	
1985	GEREND J P	PACIFIC BELL WHITE PAGES	
1976	Gerend JP	Luskey Blue Book	

14410 VALVERDE CT

Year	Uses	Source	
1992	Clark MT	PACIFIC BELL WHITE PAGES	
	Clark MR	PACIFIC BELL WHITE PAGES	
1991	Clark MR	PACIFIC BELL WHITE PAGES	
1989	Clark M R	Pacific Bell	
1985	CLARK M R	PACIFIC BELL WHITE PAGES	
1976	Clark MR	Luskey Blue Book	

14412 VALVERDE CT

Year	Uses	Source	
2006	GOLSHAN Behjat	Haines Company, Inc.	Image pg. A6
2000	GOLSHAN Behjat	Haines Company, Inc.	
1995	GOLSHAN DANISH	PACIFIC BELL WHITE PAGES	
1992	Golshan Eynollah	PACIFIC BELL WHITE PAGES	
	Golshan Freeman	PACIFIC BELL WHITE PAGES	
1991	Cole S A	PACIFIC BELL WHITE PAGES	
	Cole S L	PACIFIC BELL WHITE PAGES	
	Cole S M	PACIFIC BELL WHITE PAGES	

FINDINGS

Year	Uses	Source	
1989	Cole S A	Pacific Bell	
1985	COLE S A	PACIFIC BELL WHITE PAGES	
1976	Cole SA	Luskey Blue Book	

14414 VALVERDE CT

Year	Uses	Source	
2006	XXXX	Haines Company, Inc.	Image pg. A6
2000	ESTRELLADO Carlos C	Haines Company, Inc.	
1995	W B	PACIFIC BELL WHITE PAGES	
1992	Watts W B	PACIFIC BELL WHITE PAGES	
1991	Watts Wendy Lynn	PACIFIC BELL WHITE PAGES	
	Watts W B	PACIFIC BELL WHITE PAGES	
	W atts Wayne	PACIFIC BELL WHITE PAGES	
1989	Watts W B	Pacific Bell	
1985	WATTS W B	PACIFIC BELL WHITE PAGES	
1976	Clowe OG	Luskey Blue Book	

14416 VALVERDE CT

Year	Uses	Source	
2006	NAGASIAGHDAM Shabman	Haines Company, Inc.	Image pg. A6
2000	XXXX	Haines Company, Inc.	
1991	Sanders D S..	PACIFIC BELL WHITE PAGES	
	Sanders D Rex	PACIFIC BELL WHITE PAGES	
1989	Sanders D Rex	Pacific Bell	
1985	SANDERS D REX	PACIFIC BELL WHITE PAGES	

14418 VALVERDE CT

Year	Uses	Source	
2006	XXXX	Haines Company, Inc.	Image pg. A6
2000	XXXX	Haines Company, Inc.	
1992	Azarello Jos A	PACIFIC BELL WHITE PAGES	
1991	Azaria S	PACIFIC BELL WHITE PAGES	
	Azaret Thomas L	PACIFIC BELL WHITE PAGES	
	Azarello Jos A	PACIFIC BELL WHITE PAGES	
1989	Azarello Jos A	Pacific Bell	
1985	AZARELLO JOS A	PACIFIC BELL WHITE PAGES	
1976	DeLamater DD	Luskey Blue Book	

FINDINGS

14420 VALVERDE CT

Year	Uses	Source	
2006	XXXX	Haines Company, Inc.	Image pg. A6
2000	LEE Sanghoon	Haines Company, Inc.	
1995	LEE R	PACIFIC BELL WHITE PAGES	
1989	Christenson Cornell R	Pacific Bell	
1985	CHRISTENSON CORNELL R	PACIFIC BELL WHITE PAGES	
1976	Christenson Cornell R	Luskey Blue Book	

14422 VALVERDE CT

Year	Uses	Source	
2006	XXXX	Haines Company, Inc.	Image pg. A6
2000	XXXX	Haines Company, Inc.	
1989	Brown Geo W	Pacific Bell	
1985	BROWN GEO W	PACIFIC BELL WHITE PAGES	
1976	Brown George W	Luskey Blue Book	

14424 VALVERDE CT

Year	Uses	Source	
2006	XXXX	Haines Company, Inc.	Image pg. A6
2000	OLDERMANN Lum Maria	Haines Company, Inc.	
1995	LUM J	PACIFIC BELL WHITE PAGES	
1992	Lum Roy& Maria	PACIFIC BELL WHITE PAGES	
1991	Lum Roy& Maria	PACIFIC BELL WHITE PAGES	
	Lum W	PACIFIC BELL WHITE PAGES	
1989	Lum Roy & Maria	Pacific Bell	
1985	LUM ROY & MARIA	PACIFIC BELL WHITE PAGES	
1976	Holmes John P	Luskey Blue Book	

14426 VALVERDE CT

Year	Uses	Source	
2006	BANTING Joseph	Haines Company, Inc.	Image pg. A6
2000	XXXX	Haines Company, Inc.	
1985	ENGELHARDT ROY & LILLYAN	PACIFIC BELL WHITE PAGES	
1976	Engelhardt Roy	Luskey Blue Book	

14428 VALVERDE CT

Year	Uses	Source
2000	BALK A S	Haines Company, Inc.
1995	BALK AS	PACIFIC BELL WHITE PAGES
1992	Balk AS	PACIFIC BELL WHITE PAGES

FINDINGS

Year	Uses	Source	
1991	Balk AS	PACIFIC BELL WHITE PAGES	
1989	Balk A S	Pacific Bell	
1985	BALK A S	PACIFIC BELL WHITE PAGES	
1976	Hess GM	Luskey Blue Book	

14430 VALVERDE CT

Year	Uses	Source	
2006	MIRZAI Anita	Haines Company, Inc.	Image pg. A6
2000	XXXX	Haines Company, Inc.	
1991	Baker Ruth	PACIFIC BELL WHITE PAGES	
1989	Baker Ruth	Pacific Bell	
1985	BAKER RUTH	PACIFIC BELL WHITE PAGES	
1976	Goza BA	Luskey Blue Book	

14432 VALVERDE CT

Year	Uses	Source	
2006	XXXX	Haines Company, Inc.	Image pg. A6
2000	XXXX	Haines Company, Inc.	
1989	Ebert Milton	Pacific Bell	
1985	MEARS GEO L & ILAI I	PACIFIC BELL WHITE PAGES	
1976	Mears George L	Luskey Blue Book	

14434 VALVERDE CT

Year	Uses	Source	
2006	LINDOG Lucia Teresita	Haines Company, Inc.	Image pg. A6
2000	XXXX	Haines Company, Inc.	
1989	Novitt J C	Pacific Bell	
1985	NOVITT J C	PACIFIC BELL WHITE PAGES	

14436 VALVERDE CT

Year	Uses	Source	
2006	DELACRUZ Jose E	Haines Company, Inc.	Image pg. A6
2000	DELACRUZ Jose E	Haines Company, Inc.	
1995	MCCLENAHAN C ROBERT	PACIFIC BELL WHITE PAGES	
1992	Mc Clenahan C Robert	PACIFIC BELL WHITE PAGES	
1991	Mc Clenahan C Robert	PACIFIC BELL WHITE PAGES	
1989	Mc Clenahan C Robert	Pacific Bell	
1985	MANNING A	PACIFIC BELL WHITE PAGES	
1976	Manning A	Luskey Blue Book	

FINDINGS

14438 VALVERDE CT

Year	Uses	Source	
2006	SANTOS Bridget	Haines Company, Inc.	Image pg. A6
1995	CAYARD CS	PACIFIC BELL WHITE PAGES	
1992	Cayard CS	PACIFIC BELL WHITE PAGES	
1991	Cayard CS	PACIFIC BELL WHITE PAGES	
1989	Cayard C S	Pacific Bell	
1985	CAYARD C S	PACIFIC BELL WHITE PAGES	
1976	Cayard CS	Luskey Blue Book	

14440 VALVERDE CT

Year	Uses	Source
1992	House Edward J & Audrey E	PACIFIC BELL WHITE PAGES
1991	House Edward J & Audrey E	PACIFIC BELL WHITE PAGES
1976	Teets Donald P	Luskey Blue Book

14444 VALVERDE CT

Year	Uses	Source	
2006	BONILLA E	Haines Company, Inc.	Image pg. A6
1985	RADFORD KENNETH E	PACIFIC BELL WHITE PAGES	
1976	Pontious Harlan E	Luskey Blue Book	

14446 VALVERDE CT

Year	Uses	Source	
2006	LIONEL Remesha	Haines Company, Inc.	Image pg. A6
2000	XXXX	Haines Company, Inc.	
1995	CRAMBLIT R	PACIFIC BELL WHITE PAGES	
1992	Cramer A	PACIFIC BELL WHITE PAGES	
	Cramblit R	PACIFIC BELL WHITE PAGES	
1991	Cramer April	PACIFIC BELL WHITE PAGES	
	Crame Christine	PACIFIC BELL WHITE PAGES	
	Cramblit R	PACIFIC BELL WHITE PAGES	
1989	Cramblit R	Pacific Bell	
1976	Ha4lward Michael	Luskey Blue Book	

14448 VALVERDE CT

Year	Uses	Source	
2006	MARZAN Maria Bellie	Haines Company, Inc.	Image pg. A6
2000	XXXX	Haines Company, Inc.	
1995	GORNAL DANILO	PACIFIC BELL WHITE PAGES	
1992	Gornal Danilo	PACIFIC BELL WHITE PAGES	

Year	Uses	Source	
1989	Calhoun John Sr	Pacific Bell	
1985	CALHOUN JOHN SR	PACIFIC BELL WHITE PAGES	
1976	Haiiiday Ruth E	Luskey Blue Book	

14450 VALVERDE CT

Year	Uses	Source	
2006	XXXX	Haines Company, Inc.	Image pg. A6
2000	XXXX	Haines Company, Inc.	
1985	TANNER RUTH	PACIFIC BELL WHITE PAGES	
1976	Enke Otto	Luskey Blue Book	

14452 VALVERDE CT

Year	Uses	Source	
2006	XXXX	Haines Company, Inc.	Image pg. A6
2000	MENARD Fred S	Haines Company, Inc.	
1995	MENARD E DEAN	PACIFIC BELL WHITE PAGES	
1992	Menard Fred S	PACIFIC BELL WHITE PAGES	
1991	Menard Fred S	PACIFIC BELL WHITE PAGES	
	Menard Gil	PACIFIC BELL WHITE PAGES	
	Menard L	PACIFIC BELL WHITE PAGES	
1989	Menard Fred S	Pacific Bell	
1985	MENARD FRED S	PACIFIC BELL WHITE PAGES	
1976	Ekin Thomas H	Luskey Blue Book	

14454 VALVERDE CT

Year	Uses	Source	
2006	CAYABYAB Conrado	Haines Company, Inc.	Image pg. A6
2000	DIMAANO Iluminada	Haines Company, Inc.	
	DIMAANO Pedro T	Haines Company, Inc.	
1976	Wheeler ME	Luskey Blue Book	

14456 VALVERDE CT

Year	Uses	Source
2000	XXXX	Haines Company, Inc.
1985	SIZEMORE CALVIN	PACIFIC BELL WHITE PAGES
1976	Brumnmitt AH	Luskey Blue Book

14458 VALVERDE CT

Year	Uses	Source	
2006	MALEKPOUR Parvin	Haines Company, Inc.	Image pg. A6

Year	Uses	Source
2000	MALEKPOUR Parvin	Haines Company, Inc.
1995	MALEKPOUR PARVIN	PACIFIC BELL WHITE PAGES

YUKON ST

14515 YUKON ST

Year	Uses	Source	
2006	ROKES Stephen	Haines Company, Inc.	Image pg. A7
2000	ROKES Stephen	Haines Company, Inc.	
1992	Pritchard Chuck	PACIFIC BELL WHITE PAGES	
	Lockwood Paul & Billy	PACIFIC BELL WHITE PAGES	
1991	Lockwood Paul & Billy	PACIFIC BELL WHITE PAGES	
	Pritchard D	PACIFIC BELL WHITE PAGES	
	Pritchard Chuck	PACIFIC BELL WHITE PAGES	
	Lockwood Paul J & Karen M	PACIFIC BELL WHITE PAGES	
1989	Pritchard Chuck	Pacific Bell	
	Lockwood Paul & Billy	Pacific Bell	

14523 YUKON ST

Year	Uses	Source	
2006	GUNNS Dale	Haines Company, Inc.	Image pg. A7
2000	MCDONNELL Gregory	Haines Company, Inc.	
1989	Lowe Gee Y & Jennifer	Pacific Bell	
1985	LOWE GEE Y & JENNIFER	PACIFIC BELL WHITE PAGES	

14531 YUKON ST

Year	Uses	Source	
2008	PAELLA PATODOS	Cole Information Services	
2006	MARTIARENA Javier	Haines Company, Inc.	Image pg. A7
2000	MARTIARENA Cathy	Haines Company, Inc.	
	MARTIARENA Javler	Haines Company, Inc.	
1995	MARTIARENA JAVIER & CATHY	PACIFIC BELL WHITE PAGES	
1992	Martiarena Javier & Cathy	PACIFIC BELL WHITE PAGES	
1991	Gregor Andrew D	PACIFIC BELL WHITE PAGES	
	Gregor Richard A	PACIFIC BELL WHITE PAGES	
1989	Gregor Andrew D	Pacific Bell	
	Gregor Richard A	Pacific Bell	
1985	BOONE TIM & LINDA	PACIFIC BELL WHITE PAGES	

FINDINGS

14539 YUKON ST

Year	***Uses***	***Source***	
2006	SANDO Christopher	Haines Company, Inc.	Image pg. A7
2000	SCHWIEBERT Burdell	Haines Company, Inc.	

FINDINGS

TARGET PROPERTY: ADDRESS NOT IDENTIFIED IN RESEARCH SOURCE

The following Target Property addresses were researched for this report, and the addresses were not identified in the research source.

Address Researched	Address Not Identified in Research Source
14455 Penasquitos Drive	1985, 1984, 1980, 1976, 1975, 1971, 1970, 1966, 1965, 1962, 1961, 1960, 1956, 1955, 1952, 1950, 1948, 1945, 1943, 1940, 1938, 1933, 1927, 1921, 1907, 1903

ADJOINING PROPERTY: ADDRESSES NOT IDENTIFIED IN RESEARCH SOURCE

The following Adjoining Property addresses were researched for this report, and the addresses were not identified in research source.

Address Researched	Address Not Identified in Research Source
ADAMS CHERYL 14415 GERONA CT	2013, 2008, 2006, 2000, 1995, 1991, 1989, 1985, 1984, 1980, 1976, 1975, 1971, 1970, 1966, 1965, 1962, 1961, 1960, 1956, 1955, 1952, 1950, 1948, 1945, 1943, 1940, 1938, 1933, 1927, 1921, 1907, 1903
11038 CARMEL MOUNTAIN RD	2013, 2008, 1995, 1992, 1991, 1989, 1985, 1984, 1980, 1975, 1971, 1970, 1966, 1965, 1962, 1961, 1960, 1956, 1955, 1952, 1950, 1948, 1945, 1943, 1940, 1938, 1933, 1927, 1921, 1907, 1903
11040 CARMEL MOUNTAIN RD	2013, 2008, 1995, 1992, 1984, 1980, 1975, 1971, 1970, 1966, 1965, 1962, 1961, 1960, 1956, 1955, 1952, 1950, 1948, 1945, 1943, 1940, 1938, 1933, 1927, 1921, 1907, 1903
11045 CARMEL MOUNTAIN RD	2013, 2008, 2006, 2000, 1995, 1992, 1991, 1985, 1984, 1980, 1976, 1975, 1971, 1970, 1966, 1965, 1962, 1961, 1960, 1956, 1955, 1952, 1950, 1948, 1945, 1943, 1940, 1938, 1933, 1927, 1921, 1907, 1903
11075 CARMEL MOUNTAIN RD	2013, 2008, 2000, 1995, 1992, 1991, 1989, 1985, 1984, 1980, 1976, 1975, 1971, 1970, 1966, 1965, 1962, 1961, 1960, 1956, 1955, 1952, 1950, 1948, 1945, 1943, 1940, 1938, 1933, 1927, 1921, 1907, 1903
11075 CARMEL MOUNTAIN RD	2006, 2000, 1995, 1992, 1991, 1989, 1985, 1984, 1980, 1976, 1975, 1971, 1970, 1966, 1965, 1962, 1961, 1960, 1956, 1955, 1952, 1950, 1948, 1945, 1943, 1940, 1938, 1933, 1927, 1921, 1907, 1903
11077 CARMEL MOUNTAIN RD	2013, 2008, 2006, 1995, 1992, 1991, 1989, 1985, 1984, 1980, 1976, 1975, 1971, 1970, 1966, 1965, 1962, 1961, 1960, 1956, 1955, 1952, 1950, 1948, 1945, 1943, 1940, 1938, 1933, 1927, 1921, 1907, 1903
11095 CARMEL MOUNTAIN RD	2013, 2008, 1984, 1980, 1976, 1975, 1971, 1970, 1966, 1965, 1962, 1961, 1960, 1956, 1955, 1952, 1950, 1948, 1945, 1943, 1940, 1938, 1933, 1927, 1921, 1907, 1903
11095 CARMEL MOUNTAIN RD	2006, 2000, 1995, 1992, 1991, 1989, 1985, 1984, 1980, 1976, 1975, 1971, 1970, 1966, 1965, 1962, 1961, 1960, 1956, 1955, 1952, 1950, 1948, 1945, 1943, 1940, 1938, 1933, 1927, 1921, 1907, 1903
11095 CARMELMTN RD	2013, 2008, 2006, 2000, 1995, 1992, 1991, 1989, 1985, 1984, 1980, 1975, 1971, 1970, 1966, 1965, 1962, 1961, 1960, 1956, 1955, 1952, 1950, 1948, 1945, 1943, 1940, 1938, 1933, 1927, 1921, 1907, 1903
11099 CARMEL MOUNTAIN RD	2013, 2008, 2006, 1995, 1992, 1991, 1989, 1985, 1984, 1980, 1976, 1975, 1971, 1970, 1966, 1965, 1962, 1961, 1960, 1956, 1955, 1952, 1950, 1948, 1945, 1943, 1940, 1938, 1933, 1927, 1921, 1907, 1903

FINDINGS

Address Researched	Address Not Identified in Research Source
11117 Del Diablo Street	2013, 2008, 1995, 1992, 1991, 1989, 1985, 1984, 1980, 1976, 1975, 1971, 1970, 1966, 1965, 1962, 1961, 1960, 1956, 1955, 1952, 1950, 1948, 1945, 1943, 1940, 1938, 1933, 1927, 1921, 1907, 1903
11160 Carmel Mountain Drive	2013, 2008, 2006, 2000, 1995, 1992, 1991, 1989, 1985, 1984, 1980, 1976, 1975, 1971, 1970, 1966, 1965, 1962, 1961, 1960, 1956, 1955, 1952, 1950, 1948, 1945, 1943, 1940, 1938, 1933, 1927, 1921, 1907, 1903
11251 RANCHO CARMEL DR	2006, 2000, 1995, 1992, 1991, 1989, 1985, 1984, 1980, 1976, 1975, 1971, 1970, 1966, 1965, 1962, 1961, 1960, 1956, 1955, 1952, 1950, 1948, 1945, 1943, 1940, 1938, 1933, 1927, 1921, 1907, 1903
11251 Rancho Carmel Drive	2013, 2008, 2006, 2000, 1995, 1992, 1991, 1989, 1985, 1984, 1980, 1976, 1975, 1971, 1970, 1966, 1965, 1962, 1961, 1960, 1956, 1955, 1952, 1950, 1948, 1945, 1943, 1940, 1938, 1933, 1927, 1921, 1907, 1903
14329 PENASQUITOS DR	2013, 2008, 2006, 1991, 1989, 1984, 1980, 1975, 1971, 1970, 1966, 1965, 1962, 1961, 1960, 1956, 1955, 1952, 1950, 1948, 1945, 1943, 1940, 1938, 1933, 1927, 1921, 1907, 1903
14331 PENASQUITOS DR	2013, 2008, 1984, 1980, 1976, 1975, 1971, 1970, 1966, 1965, 1962, 1961, 1960, 1956, 1955, 1952, 1950, 1948, 1945, 1943, 1940, 1938, 1933, 1927, 1921, 1907, 1903
14331 PENASQUITOS DR	2006, 2000, 1995, 1992, 1991, 1989, 1985, 1984, 1980, 1976, 1975, 1971, 1970, 1966, 1965, 1962, 1961, 1960, 1956, 1955, 1952, 1950, 1948, 1945, 1943, 1940, 1938, 1933, 1927, 1921, 1907, 1903
14333 PENASQUITOS DR	2013, 2008, 2006, 1989, 1984, 1980, 1975, 1971, 1970, 1966, 1965, 1962, 1961, 1960, 1956, 1955, 1952, 1950, 1948, 1945, 1943, 1940, 1938, 1933, 1927, 1921, 1907, 1903
14339 PENASQUITOS DR	2013, 2008, 2006, 1995, 1992, 1991, 1989, 1985, 1984, 1980, 1976, 1975, 1971, 1970, 1966, 1965, 1962, 1961, 1960, 1956, 1955, 1952, 1950, 1948, 1945, 1943, 1940, 1938, 1933, 1927, 1921, 1907, 1903
14340 PENASQUITOS DR	2013, 2008, 1984, 1980, 1975, 1971, 1970, 1966, 1965, 1962, 1961, 1960, 1956, 1955, 1952, 1950, 1948, 1945, 1943, 1940, 1938, 1933, 1927, 1921, 1907, 1903
14340 PENASQUITOS DR	2006, 2000, 1995, 1992, 1991, 1989, 1985, 1984, 1980, 1976, 1975, 1971, 1970, 1966, 1965, 1962, 1961, 1960, 1956, 1955, 1952, 1950, 1948, 1945, 1943, 1940, 1938, 1933, 1927, 1921, 1907, 1903
14345 PENASQUITOS DR	2013, 2008, 2006, 1995, 1992, 1991, 1989, 1985, 1984, 1980, 1975, 1971, 1970, 1966, 1965, 1962, 1961, 1960, 1956, 1955, 1952, 1950, 1948, 1945, 1943, 1940, 1938, 1933, 1927, 1921, 1907, 1903
14365 PENASQUITOS DR	2013, 2008, 2000, 1995, 1992, 1991, 1989, 1985, 1984, 1980, 1976, 1975, 1971, 1970, 1966, 1965, 1962, 1961, 1960, 1956, 1955, 1952, 1950, 1948, 1945, 1943, 1940, 1938, 1933, 1927, 1921, 1907, 1903
14365 PENASQUITOS DR	2006, 2000, 1995, 1992, 1991, 1989, 1985, 1984, 1980, 1976, 1975, 1971, 1970, 1966, 1965, 1962, 1961, 1960, 1956, 1955, 1952, 1950, 1948, 1945, 1943, 1940, 1938, 1933, 1927, 1921, 1907, 1903
14371 PENASQUITOS DR	2006, 2000, 1995, 1992, 1991, 1989, 1985, 1984, 1980, 1976, 1975, 1971, 1970, 1966, 1965, 1962, 1961, 1960, 1956, 1955, 1952, 1950, 1948, 1945, 1943, 1940, 1938, 1933, 1927, 1921, 1907, 1903
14371 PENASQUITOS DR	2013, 2008, 2000, 1995, 1992, 1991, 1989, 1985, 1984, 1980, 1976, 1975, 1971, 1970, 1966, 1965, 1962, 1961, 1960, 1956, 1955, 1952, 1950, 1948, 1945, 1943, 1940, 1938, 1933, 1927, 1921, 1907, 1903
14391 PENASQUITOS DR	2013, 2008, 2000, 1995, 1992, 1991, 1989, 1985, 1984, 1980, 1976, 1975, 1971, 1970, 1966, 1965, 1962, 1961, 1960, 1956, 1955, 1952, 1950, 1948, 1945, 1943, 1940, 1938, 1933, 1927, 1921, 1907, 1903

FINDINGS

Address Researched	Address Not Identified in Research Source
14391 PENASQUITOS DR	2006, 2000, 1995, 1992, 1991, 1989, 1985, 1984, 1980, 1976, 1975, 1971, 1970, 1966, 1965, 1962, 1961, 1960, 1956, 1955, 1952, 1950, 1948, 1945, 1943, 1940, 1938, 1933, 1927, 1921, 1907, 1903
14391 PENASQUITOS DR	2006, 2000, 1995, 1992, 1991, 1989, 1985, 1984, 1980, 1976, 1975, 1971, 1970, 1966, 1965, 1962, 1961, 1960, 1956, 1955, 1952, 1950, 1948, 1945, 1943, 1940, 1938, 1933, 1927, 1921, 1907, 1903
14391 Penasquitos Drive	2013, 2008, 2000, 1995, 1992, 1991, 1989, 1985, 1984, 1980, 1976, 1975, 1971, 1970, 1966, 1965, 1962, 1961, 1960, 1956, 1955, 1952, 1950, 1948, 1945, 1943, 1940, 1938, 1933, 1927, 1921, 1907, 1903
14402 VALVERDE CT	2013, 2008, 2006, 1995, 1984, 1980, 1975, 1971, 1970, 1966, 1965, 1962, 1961, 1960, 1956, 1955, 1952, 1950, 1948, 1945, 1943, 1940, 1938, 1933, 1927, 1921, 1907, 1903
14404 VALVERDE CT	2013, 2008, 1995, 1985, 1984, 1980, 1975, 1971, 1970, 1966, 1965, 1962, 1961, 1960, 1956, 1955, 1952, 1950, 1948, 1945, 1943, 1940, 1938, 1933, 1927, 1921, 1907, 1903
14406 VALVERDE CT	2013, 2008, 1995, 1992, 1991, 1989, 1984, 1980, 1975, 1971, 1970, 1966, 1965, 1962, 1961, 1960, 1956, 1955, 1952, 1950, 1948, 1945, 1943, 1940, 1938, 1933, 1927, 1921, 1907, 1903
14408 VALVERDE CT	2013, 2008, 2000, 1984, 1980, 1975, 1971, 1970, 1966, 1965, 1962, 1961, 1960, 1956, 1955, 1952, 1950, 1948, 1945, 1943, 1940, 1938, 1933, 1927, 1921, 1907, 1903
14409 PENASQUITOS DR	2013, 2008, 2006, 1995, 1992, 1991, 1989, 1985, 1984, 1980, 1976, 1975, 1971, 1970, 1966, 1965, 1962, 1961, 1960, 1956, 1955, 1952, 1950, 1948, 1945, 1943, 1940, 1938, 1933, 1927, 1921, 1907, 1903
14410 VALVERDE CT	2013, 2008, 2006, 2000, 1995, 1984, 1980, 1975, 1971, 1970, 1966, 1965, 1962, 1961, 1960, 1956, 1955, 1952, 1950, 1948, 1945, 1943, 1940, 1938, 1933, 1927, 1921, 1907, 1903
14411 GERONA CT	2013, 2008, 2006, 2000, 1995, 1992, 1991, 1989, 1985, 1984, 1980, 1975, 1971, 1970, 1966, 1965, 1962, 1961, 1960, 1956, 1955, 1952, 1950, 1948, 1945, 1943, 1940, 1938, 1933, 1927, 1921, 1907, 1903
14412 VALVERDE CT	2013, 2008, 1984, 1980, 1975, 1971, 1970, 1966, 1965, 1962, 1961, 1960, 1956, 1955, 1952, 1950, 1948, 1945, 1943, 1940, 1938, 1933, 1927, 1921, 1907, 1903
14414 VALVERDE CT	2013, 2008, 1984, 1980, 1975, 1971, 1970, 1966, 1965, 1962, 1961, 1960, 1956, 1955, 1952, 1950, 1948, 1945, 1943, 1940, 1938, 1933, 1927, 1921, 1907, 1903
14415 GERONA CT	2013, 2008, 2006, 2000, 1995, 1992, 1991, 1989, 1985, 1984, 1980, 1975, 1971, 1970, 1966, 1965, 1962, 1961, 1960, 1956, 1955, 1952, 1950, 1948, 1945, 1943, 1940, 1938, 1933, 1927, 1921, 1907, 1903
14416 VALVERDE CT	2013, 2008, 1995, 1992, 1984, 1980, 1976, 1975, 1971, 1970, 1966, 1965, 1962, 1961, 1960, 1956, 1955, 1952, 1950, 1948, 1945, 1943, 1940, 1938, 1933, 1927, 1921, 1907, 1903
14418 VALVERDE CT	2013, 2008, 1995, 1984, 1980, 1975, 1971, 1970, 1966, 1965, 1962, 1961, 1960, 1956, 1955, 1952, 1950, 1948, 1945, 1943, 1940, 1938, 1933, 1927, 1921, 1907, 1903
14420 VALVERDE CT	2013, 2008, 1992, 1991, 1984, 1980, 1975, 1971, 1970, 1966, 1965, 1962, 1961, 1960, 1956, 1955, 1952, 1950, 1948, 1945, 1943, 1940, 1938, 1933, 1927, 1921, 1907, 1903
14421 GERONA CT	2013, 2008, 2006, 2000, 1995, 1992, 1991, 1989, 1985, 1984, 1980, 1975, 1971, 1970, 1966, 1965, 1962, 1961, 1960, 1956, 1955, 1952, 1950, 1948, 1945, 1943, 1940, 1938, 1933, 1927, 1921, 1907, 1903
14422 VALVERDE CT	2013, 2008, 1995, 1992, 1991, 1984, 1980, 1975, 1971, 1970, 1966, 1965, 1962, 1961, 1960, 1956, 1955, 1952, 1950, 1948, 1945, 1943, 1940, 1938, 1933, 1927, 1921, 1907, 1903

FINDINGS

Address Researched	Address Not Identified in Research Source
14423 GERONA CT	2013, 2008, 2006, 2000, 1995, 1992, 1991, 1989, 1985, 1984, 1980, 1975, 1971, 1970, 1966, 1965, 1962, 1961, 1960, 1956, 1955, 1952, 1950, 1948, 1945, 1943, 1940, 1938, 1933, 1927, 1921, 1907, 1903
14424 VALVERDE CT	2013, 2008, 1984, 1980, 1975, 1971, 1970, 1966, 1965, 1962, 1961, 1960, 1956, 1955, 1952, 1950, 1948, 1945, 1943, 1940, 1938, 1933, 1927, 1921, 1907, 1903
14426 VALVERDE CT	2013, 2008, 1995, 1992, 1991, 1989, 1984, 1980, 1975, 1971, 1970, 1966, 1965, 1962, 1961, 1960, 1956, 1955, 1952, 1950, 1948, 1945, 1943, 1940, 1938, 1933, 1927, 1921, 1907, 1903
14428 VALVERDE CT	2013, 2008, 2006, 1984, 1980, 1975, 1971, 1970, 1966, 1965, 1962, 1961, 1960, 1956, 1955, 1952, 1950, 1948, 1945, 1943, 1940, 1938, 1933, 1927, 1921, 1907, 1903
14430 VALVERDE CT	2013, 2008, 1995, 1992, 1984, 1980, 1975, 1971, 1970, 1966, 1965, 1962, 1961, 1960, 1956, 1955, 1952, 1950, 1948, 1945, 1943, 1940, 1938, 1933, 1927, 1921, 1907, 1903
14432 VALVERDE CT	2013, 2008, 1995, 1992, 1991, 1984, 1980, 1975, 1971, 1970, 1966, 1965, 1962, 1961, 1960, 1956, 1955, 1952, 1950, 1948, 1945, 1943, 1940, 1938, 1933, 1927, 1921, 1907, 1903
14434 VALVERDE CT	2013, 2008, 1995, 1992, 1991, 1984, 1980, 1976, 1975, 1971, 1970, 1966, 1965, 1962, 1961, 1960, 1956, 1955, 1952, 1950, 1948, 1945, 1943, 1940, 1938, 1933, 1927, 1921, 1907, 1903
14436 VALVERDE CT	2013, 2008, 1984, 1980, 1975, 1971, 1970, 1966, 1965, 1962, 1961, 1960, 1956, 1955, 1952, 1950, 1948, 1945, 1943, 1940, 1938, 1933, 1927, 1921, 1907, 1903
14438 VALVERDE CT	2013, 2008, 2000, 1984, 1980, 1975, 1971, 1970, 1966, 1965, 1962, 1961, 1960, 1956, 1955, 1952, 1950, 1948, 1945, 1943, 1940, 1938, 1933, 1927, 1921, 1907, 1903
14440 VALVERDE CT	2013, 2008, 2006, 2000, 1995, 1989, 1985, 1984, 1980, 1975, 1971, 1970, 1966, 1965, 1962, 1961, 1960, 1956, 1955, 1952, 1950, 1948, 1945, 1943, 1940, 1938, 1933, 1927, 1921, 1907, 1903
14442 PENASQUITOS DR	2013, 2008, 1992, 1984, 1980, 1976, 1975, 1971, 1970, 1966, 1965, 1962, 1961, 1960, 1956, 1955, 1952, 1950, 1948, 1945, 1943, 1940, 1938, 1933, 1927, 1921, 1907, 1903
14444 PENASQUITOS DR	2013, 2008, 1995, 1992, 1991, 1989, 1984, 1980, 1975, 1971, 1970, 1966, 1965, 1962, 1961, 1960, 1956, 1955, 1952, 1950, 1948, 1945, 1943, 1940, 1938, 1933, 1927, 1921, 1907, 1903
14444 VALVERDE CT	2013, 2008, 2000, 1995, 1992, 1991, 1989, 1984, 1980, 1975, 1971, 1970, 1966, 1965, 1962, 1961, 1960, 1956, 1955, 1952, 1950, 1948, 1945, 1943, 1940, 1938, 1933, 1927, 1921, 1907, 1903
14446 PENASQUITOS DR	2013, 2008, 1984, 1980, 1976, 1975, 1971, 1970, 1966, 1965, 1962, 1961, 1960, 1956, 1955, 1952, 1950, 1948, 1945, 1943, 1940, 1938, 1933, 1927, 1921, 1907, 1903
14446 VALVERDE CT	2013, 2008, 1985, 1984, 1980, 1975, 1971, 1970, 1966, 1965, 1962, 1961, 1960, 1956, 1955, 1952, 1950, 1948, 1945, 1943, 1940, 1938, 1933, 1927, 1921, 1907, 1903
14448 PENASQUITOS DR	2013, 2008, 2000, 1995, 1992, 1991, 1989, 1985, 1984, 1980, 1975, 1971, 1970, 1966, 1965, 1962, 1961, 1960, 1956, 1955, 1952, 1950, 1948, 1945, 1943, 1940, 1938, 1933, 1927, 1921, 1907, 1903
14448 VALVERDE CT	2013, 2008, 1991, 1984, 1980, 1975, 1971, 1970, 1966, 1965, 1962, 1961, 1960, 1956, 1955, 1952, 1950, 1948, 1945, 1943, 1940, 1938, 1933, 1927, 1921, 1907, 1903
14449 PENASQUITOS DR	2013, 2008, 2006, 1995, 1992, 1991, 1989, 1985, 1984, 1980, 1976, 1975, 1971, 1970, 1966, 1965, 1962, 1961, 1960, 1956, 1955, 1952, 1950, 1948, 1945, 1943, 1940, 1938, 1933, 1927, 1921, 1907, 1903

FINDINGS

Address Researched	Address Not Identified in Research Source
14450 PENASQUITOS DR	2013, 2008, 1991, 1984, 1980, 1976, 1975, 1971, 1970, 1966, 1965, 1962, 1961, 1960, 1956, 1955, 1952, 1950, 1948, 1945, 1943, 1940, 1938, 1933, 1927, 1921, 1907, 1903
14450 VALVERDE CT	2013, 2008, 1995, 1992, 1991, 1989, 1984, 1980, 1975, 1971, 1970, 1966, 1965, 1962, 1961, 1960, 1956, 1955, 1952, 1950, 1948, 1945, 1943, 1940, 1938, 1933, 1927, 1921, 1907, 1903
14452 PENASQUITOS DR	2013, 2008, 1995, 1985, 1984, 1980, 1975, 1971, 1970, 1966, 1965, 1962, 1961, 1960, 1956, 1955, 1952, 1950, 1948, 1945, 1943, 1940, 1938, 1933, 1927, 1921, 1907, 1903
14452 VALVERDE CT	2013, 2008, 1984, 1980, 1975, 1971, 1970, 1966, 1965, 1962, 1961, 1960, 1956, 1955, 1952, 1950, 1948, 1945, 1943, 1940, 1938, 1933, 1927, 1921, 1907, 1903
14454 PENASQUITOS CT	2013, 2008, 2006, 2000, 1995, 1992, 1991, 1989, 1984, 1980, 1976, 1975, 1971, 1970, 1966, 1965, 1962, 1961, 1960, 1956, 1955, 1952, 1950, 1948, 1945, 1943, 1940, 1938, 1933, 1927, 1921, 1907, 1903
14454 PENASQUITOS DR	2013, 2008, 1995, 1992, 1991, 1989, 1985, 1984, 1980, 1975, 1971, 1970, 1966, 1965, 1962, 1961, 1960, 1956, 1955, 1952, 1950, 1948, 1945, 1943, 1940, 1938, 1933, 1927, 1921, 1907, 1903
14454 VALVERDE CT	2013, 2008, 1995, 1992, 1991, 1989, 1985, 1984, 1980, 1975, 1971, 1970, 1966, 1965, 1962, 1961, 1960, 1956, 1955, 1952, 1950, 1948, 1945, 1943, 1940, 1938, 1933, 1927, 1921, 1907, 1903
14456 PENASQUITOS DR	2013, 2008, 1992, 1984, 1980, 1976, 1975, 1971, 1970, 1966, 1965, 1962, 1961, 1960, 1956, 1955, 1952, 1950, 1948, 1945, 1943, 1940, 1938, 1933, 1927, 1921, 1907, 1903
14456 PENASQULTAS DR	2013, 2008, 2006, 2000, 1995, 1991, 1989, 1985, 1984, 1980, 1976, 1975, 1971, 1970, 1966, 1965, 1962, 1961, 1960, 1956, 1955, 1952, 1950, 1948, 1945, 1943, 1940, 1938, 1933, 1927, 1921, 1907, 1903
14456 VALVERDE CT	2013, 2008, 2006, 1995, 1992, 1991, 1989, 1984, 1980, 1975, 1971, 1970, 1966, 1965, 1962, 1961, 1960, 1956, 1955, 1952, 1950, 1948, 1945, 1943, 1940, 1938, 1933, 1927, 1921, 1907, 1903
14458 CUCA ST	2013, 2008, 1995, 1992, 1991, 1989, 1984, 1980, 1976, 1975, 1971, 1970, 1966, 1965, 1962, 1961, 1960, 1956, 1955, 1952, 1950, 1948, 1945, 1943, 1940, 1938, 1933, 1927, 1921, 1907, 1903
14458 PENASQUITOS DR	2013, 2008, 2006, 1995, 1992, 1991, 1989, 1984, 1980, 1975, 1971, 1970, 1966, 1965, 1962, 1961, 1960, 1956, 1955, 1952, 1950, 1948, 1945, 1943, 1940, 1938, 1933, 1927, 1921, 1907, 1903
14458 VALVERDE CT	2013, 2008, 1992, 1991, 1989, 1985, 1984, 1980, 1976, 1975, 1971, 1970, 1966, 1965, 1962, 1961, 1960, 1956, 1955, 1952, 1950, 1948, 1945, 1943, 1940, 1938, 1933, 1927, 1921, 1907, 1903
14460 PENASQUITOS DR	2013, 2008, 1985, 1984, 1980, 1975, 1971, 1970, 1966, 1965, 1962, 1961, 1960, 1956, 1955, 1952, 1950, 1948, 1945, 1943, 1940, 1938, 1933, 1927, 1921, 1907, 1903
14462 PENASQUITOS DR	2013, 2008, 1989, 1984, 1980, 1975, 1971, 1970, 1966, 1965, 1962, 1961, 1960, 1956, 1955, 1952, 1950, 1948, 1945, 1943, 1940, 1938, 1933, 1927, 1921, 1907, 1903
14464 PENASQUITOS DR	2013, 2008, 1984, 1980, 1975, 1971, 1970, 1966, 1965, 1962, 1961, 1960, 1956, 1955, 1952, 1950, 1948, 1945, 1943, 1940, 1938, 1933, 1927, 1921, 1907, 1903
14466 PENASQUITOS DR	2013, 2008, 1995, 1984, 1980, 1976, 1975, 1971, 1970, 1966, 1965, 1962, 1961, 1960, 1956, 1955, 1952, 1950, 1948, 1945, 1943, 1940, 1938, 1933, 1927, 1921, 1907, 1903
14468 CUCA	2013, 2008, 2006, 2000, 1995, 1989, 1985, 1984, 1980, 1976, 1975, 1971, 1970, 1966, 1965, 1962, 1961, 1960, 1956, 1955, 1952, 1950, 1948, 1945, 1943, 1940, 1938, 1933, 1927, 1921, 1907, 1903

FINDINGS

Address Researched	Address Not Identified in Research Source
14468 CUCA ST	2013, 2008, 1995, 1992, 1991, 1989, 1985, 1984, 1980, 1975, 1971, 1970, 1966, 1965, 1962, 1961, 1960, 1956, 1955, 1952, 1950, 1948, 1945, 1943, 1940, 1938, 1933, 1927, 1921, 1907, 1903
14468 PENASQUITOS DR	2013, 2008, 1995, 1992, 1984, 1980, 1976, 1975, 1971, 1970, 1966, 1965, 1962, 1961, 1960, 1956, 1955, 1952, 1950, 1948, 1945, 1943, 1940, 1938, 1933, 1927, 1921, 1907, 1903
14470 PENASQUITOS DR	2013, 2008, 2006, 1995, 1992, 1991, 1984, 1980, 1976, 1975, 1971, 1970, 1966, 1965, 1962, 1961, 1960, 1956, 1955, 1952, 1950, 1948, 1945, 1943, 1940, 1938, 1933, 1927, 1921, 1907, 1903
14472 PENASQUITOS DR	2013, 2008, 2000, 1995, 1992, 1991, 1989, 1984, 1980, 1975, 1971, 1970, 1966, 1965, 1962, 1961, 1960, 1956, 1955, 1952, 1950, 1948, 1945, 1943, 1940, 1938, 1933, 1927, 1921, 1907, 1903
14478 CUCA	2013, 2008, 2006, 2000, 1995, 1989, 1985, 1984, 1980, 1976, 1975, 1971, 1970, 1966, 1965, 1962, 1961, 1960, 1956, 1955, 1952, 1950, 1948, 1945, 1943, 1940, 1938, 1933, 1927, 1921, 1907, 1903
14478 CUCA ST	2013, 2008, 2006, 1992, 1991, 1984, 1980, 1976, 1975, 1971, 1970, 1966, 1965, 1962, 1961, 1960, 1956, 1955, 1952, 1950, 1948, 1945, 1943, 1940, 1938, 1933, 1927, 1921, 1907, 1903
14481 PENASQUITOS DR	2013, 2008, 2006, 2000, 1995, 1992, 1991, 1985, 1984, 1980, 1976, 1975, 1971, 1970, 1966, 1965, 1962, 1961, 1960, 1956, 1955, 1952, 1950, 1948, 1945, 1943, 1940, 1938, 1933, 1927, 1921, 1907, 1903
14483 PENASQUITOS DR	2013, 2008, 2006, 1995, 1992, 1991, 1989, 1985, 1984, 1980, 1975, 1971, 1970, 1966, 1965, 1962, 1961, 1960, 1956, 1955, 1952, 1950, 1948, 1945, 1943, 1940, 1938, 1933, 1927, 1921, 1907, 1903
14484 PENASQUITOS DR	2013, 2008, 1984, 1980, 1976, 1975, 1971, 1970, 1966, 1965, 1962, 1961, 1960, 1956, 1955, 1952, 1950, 1948, 1945, 1943, 1940, 1938, 1933, 1927, 1921, 1907, 1903
14484 PENASQUITOS DR	2006, 2000, 1995, 1992, 1991, 1989, 1985, 1984, 1980, 1976, 1975, 1971, 1970, 1966, 1965, 1962, 1961, 1960, 1956, 1955, 1952, 1950, 1948, 1945, 1943, 1940, 1938, 1933, 1927, 1921, 1907, 1903
14488 CUCA	2013, 2008, 2006, 2000, 1995, 1989, 1985, 1984, 1980, 1976, 1975, 1971, 1970, 1966, 1965, 1962, 1961, 1960, 1956, 1955, 1952, 1950, 1948, 1945, 1943, 1940, 1938, 1933, 1927, 1921, 1907, 1903
14488 CUCA ST	2013, 2008, 1995, 1992, 1991, 1984, 1980, 1975, 1971, 1970, 1966, 1965, 1962, 1961, 1960, 1956, 1955, 1952, 1950, 1948, 1945, 1943, 1940, 1938, 1933, 1927, 1921, 1907, 1903
14499 PENASQUITOS CT	2013, 2008, 2006, 2000, 1995, 1992, 1991, 1989, 1984, 1980, 1976, 1975, 1971, 1970, 1966, 1965, 1962, 1961, 1960, 1956, 1955, 1952, 1950, 1948, 1945, 1943, 1940, 1938, 1933, 1927, 1921, 1907, 1903
14499 PENASQUITOS DR	2013, 2008, 2006, 1995, 1991, 1989, 1984, 1980, 1975, 1971, 1970, 1966, 1965, 1962, 1961, 1960, 1956, 1955, 1952, 1950, 1948, 1945, 1943, 1940, 1938, 1933, 1927, 1921, 1907, 1903
14504 PENASQUITOS DR	2013, 2008, 1984, 1980, 1976, 1975, 1971, 1970, 1966, 1965, 1962, 1961, 1960, 1956, 1955, 1952, 1950, 1948, 1945, 1943, 1940, 1938, 1933, 1927, 1921, 1907, 1903
14511 PENASQUITOS DR	2013, 2008, 2006, 1995, 1992, 1991, 1989, 1984, 1980, 1976, 1975, 1971, 1970, 1966, 1965, 1962, 1961, 1960, 1956, 1955, 1952, 1950, 1948, 1945, 1943, 1940, 1938, 1933, 1927, 1921, 1907, 1903
14511 Penasquitos Drive	2013, 2008, 2006, 1995, 1992, 1991, 1989, 1984, 1980, 1976, 1975, 1971, 1970, 1966, 1965, 1962, 1961, 1960, 1956, 1955, 1952, 1950, 1948, 1945, 1943, 1940, 1938, 1933, 1927, 1921, 1907, 1903

FINDINGS

Address Researched	Address Not Identified in Research Source
14515 YUKON ST	2013, 2008, 1995, 1985, 1984, 1980, 1976, 1975, 1971, 1970, 1966, 1965, 1962, 1961, 1960, 1956, 1955, 1952, 1950, 1948, 1945, 1943, 1940, 1938, 1933, 1927, 1921, 1907, 1903
14518 PENASQUITOS DR	2013, 2008, 1995, 1992, 1984, 1980, 1975, 1971, 1970, 1966, 1965, 1962, 1961, 1960, 1956, 1955, 1952, 1950, 1948, 1945, 1943, 1940, 1938, 1933, 1927, 1921, 1907, 1903
14523 YUKON ST	2013, 2008, 1995, 1992, 1991, 1984, 1980, 1976, 1975, 1971, 1970, 1966, 1965, 1962, 1961, 1960, 1956, 1955, 1952, 1950, 1948, 1945, 1943, 1940, 1938, 1933, 1927, 1921, 1907, 1903
14531 YUKON ST	2013, 2008, 1984, 1980, 1976, 1975, 1971, 1970, 1966, 1965, 1962, 1961, 1960, 1956, 1955, 1952, 1950, 1948, 1945, 1943, 1940, 1938, 1933, 1927, 1921, 1907, 1903
14531 YUKON ST	2013, 2006, 2000, 1995, 1992, 1991, 1989, 1985, 1984, 1980, 1976, 1975, 1971, 1970, 1966, 1965, 1962, 1961, 1960, 1956, 1955, 1952, 1950, 1948, 1945, 1943, 1940, 1938, 1933, 1927, 1921, 1907, 1903
14532 PENASQUITOS DR	2013, 2008, 1989, 1985, 1984, 1980, 1976, 1975, 1971, 1970, 1966, 1965, 1962, 1961, 1960, 1956, 1955, 1952, 1950, 1948, 1945, 1943, 1940, 1938, 1933, 1927, 1921, 1907, 1903
14532 PENASQUITOS DR	2013, 2006, 2000, 1995, 1992, 1991, 1989, 1985, 1984, 1980, 1976, 1975, 1971, 1970, 1966, 1965, 1962, 1961, 1960, 1956, 1955, 1952, 1950, 1948, 1945, 1943, 1940, 1938, 1933, 1927, 1921, 1907, 1903
14539 YUKON ST	2013, 2008, 1995, 1992, 1991, 1989, 1985, 1984, 1980, 1976, 1975, 1971, 1970, 1966, 1965, 1962, 1961, 1960, 1956, 1955, 1952, 1950, 1948, 1945, 1943, 1940, 1938, 1933, 1927, 1921, 1907, 1903
14550 PENASQUITOS CT	2013, 2008, 2006, 2000, 1992, 1991, 1989, 1985, 1984, 1980, 1976, 1975, 1971, 1970, 1966, 1965, 1962, 1961, 1960, 1956, 1955, 1952, 1950, 1948, 1945, 1943, 1940, 1938, 1933, 1927, 1921, 1907, 1903
14550 PENASQUITOS DR	2013, 2008, 1995, 1991, 1984, 1980, 1976, 1975, 1971, 1970, 1966, 1965, 1962, 1961, 1960, 1956, 1955, 1952, 1950, 1948, 1945, 1943, 1940, 1938, 1933, 1927, 1921, 1907, 1903
14564 PENASQUITOS DR	2013, 2008, 2006, 1995, 1992, 1991, 1989, 1985, 1984, 1980, 1976, 1975, 1971, 1970, 1966, 1965, 1962, 1961, 1960, 1956, 1955, 1952, 1950, 1948, 1945, 1943, 1940, 1938, 1933, 1927, 1921, 1907, 1903
14578 PENASQUITOS DR	2013, 2008, 1984, 1980, 1976, 1975, 1971, 1970, 1966, 1965, 1962, 1961, 1960, 1956, 1955, 1952, 1950, 1948, 1945, 1943, 1940, 1938, 1933, 1927, 1921, 1907, 1903
14578 PENASQUITOS DR	2013, 2006, 2000, 1995, 1992, 1991, 1989, 1985, 1984, 1980, 1976, 1975, 1971, 1970, 1966, 1965, 1962, 1961, 1960, 1956, 1955, 1952, 1950, 1948, 1945, 1943, 1940, 1938, 1933, 1927, 1921, 1907, 1903
14788 Caminito Orense Oeste	2013, 2008, 1984, 1980, 1976, 1975, 1971, 1970, 1966, 1965, 1962, 1961, 1960, 1956, 1955, 1952, 1950, 1948, 1945, 1943, 1940, 1938, 1933, 1927, 1921, 1907, 1903
15010 Avenue of Science	2013, 2008, 2006, 2000, 1995, 1992, 1991, 1989, 1985, 1984, 1980, 1976, 1975, 1971, 1970, 1966, 1965, 1962, 1961, 1960, 1956, 1955, 1952, 1950, 1948, 1945, 1943, 1940, 1938, 1933, 1927, 1921, 1907, 1903
15070 Avenue of Science	2013, 2008, 2006, 2000, 1995, 1992, 1991, 1989, 1985, 1984, 1980, 1976, 1975, 1971, 1970, 1966, 1965, 1962, 1961, 1960, 1956, 1955, 1952, 1950, 1948, 1945, 1943, 1940, 1938, 1933, 1927, 1921, 1907, 1903
15150 Avenue of Science	2013, 2008, 2006, 2000, 1995, 1992, 1991, 1989, 1985, 1984, 1980, 1976, 1975, 1971, 1970, 1966, 1965, 1962, 1961, 1960, 1956, 1955, 1952, 1950, 1948, 1945, 1943, 1940, 1938, 1933, 1927, 1921, 1907, 1903

Source Page Images Appendix

TP	Adjoining	Source
✓	✓	Haines Company, Inc.

PENASQUITOS DR 2006

7414 ○ GRALNIK D 760-929- 1516 4
7417 ● FELIX Kelly OO ⊕ 4
7416 ● HOOD Margaret OO 1
7421 ● WICKSTRAND Gregg 760-266- 1900 4
7425 ● FIDLER Michael OO 2

X ALCYON CT

★ 0 BUS 12 RES 0 NEW

+ PELL PL (06) 92130 SAN DIEGO

X TOWNSGATE DR

3857 . . . . . APARTMENTS
ABDELSAYED George 858-720- 1905 +6
ALLEN Theodore W 858-793- 6042 +6
BERSNTEIN Adrian 858-523- 6730 +6
217 BROCCOLI Barbara 858-259- 5635 +6
CRUZ Gianrina 858-509- 2857 +6
CUELLAR Cynthia 858-350- 4473 +6
DANTAS Estelio 858-793- 6838 +6
EVERLINE James 858-755- 4865 +6
FERREIRA Alejandra 858-350- 5966 +6
267 GIFFORD Nicholas 858-794- 4941 +6
111 HUBER Jeremy 858-481- 8284 +6
KASZUBA Kris 858-720- 0232 +6
LEE Taeho 858-259- 9452 +6
MILLS Jennifer 858-259- 0884 +6
MIDNE Nicole 858-755- 1804 +6
★PELL PL HOMEOWNERS ASCTN 858-847- 3145 +6
SCHMIDT Sara 858-350- 4571 +8
SONG Jeanne 858-350- 9171 +6
107 STEHLY Anita J 858-794- 9504 +6
TASSAVIRI Anita 858-792- 5339 +6
VAUGHAN Joan 858-509- 8929 +8
VICI Gerry 858-350- 8858 +6
WEZELMAN Kleinman 858-703- 4339 +8
WHITACRE J 858-350- 9393 +8
215 ZAIDLE Sadie 858-523- 1787 +6
ZAIDLE Sadie 858-523- 1719 +6
3857 . . . . . .
3877 FORD Margaret D 856-794- 7313 +6

X STEEPLEGATE SQ

★ 1 BUS 26 RES 27 NEW

PELTON CT 92126 SAN DIEGO

WEALTH CODE 6

8960 ● WAGNER Jenee 858-536- 1465 3
8970 ● PHAN Tri OO 4
8975 ● BILAK David OO 0
8980 XXXX OO
8985 ● MIRANDA Luis OO 0
8990 ● SEQUERRA Francisco OO 8

X POLARIS DR

9007 ● MINKE Kevin OO 9
9008 XXXX OO
9017 ● WANG Erchuang OO +6
9018 ● NOTHDURFT Charles OO 8
9027 ● LIM Martin OO 2
9028 ● VARGAS John OO 0
9037 ● REINKING Carl OO 0

★ 0 BUS 13 RES 1 NEW

PENANOVA ST 92129 SAN DIEGO

WEALTH CODE 8

X LINARES ST

11250 ★ CITY MENTORS 858-672- 1428 +6
● HOWARTH Matthew C 858-672- 2155 +6
11254 ● LEE Otto OO 4
11262 ● JONAH Jennifer 858-672- 1033
11266 ● SEIDL Gisela OO 9
11267 ● GARCIA Melinda 858-672- 0042 0
11270 ● DEAN Daniel OO 4
11278 ● BECKMANN Fred OO 0
11284 ● HUNTER Margarita 858-672- 2789 3
11291 ● NOTHDURFT Lori 858-672- 0017 7
11294 ● GOLD Andre OO 0
11306 ● MCCANN Michael J 856-672- 8883
11307 ● BELKNAP Michel OO 0
11312 ● GRIFFIN Doris J 858-672- 6218 0
● PELLETIER Brian OO 0
11313 ● THOMAS Gerard W 858-672- 3697
11318 ● ROGERS Robyn OO 1
11319 CROGAN-GRUNDY Candice 858-672- 1218 +6
● GRUNDY James OO +6
11325 ● PIPER Dennis OO 8
11328 ● MCCANN Martin OO 8
11331 XXXX OO
11336 ● OBRIEN Roderick OO 8
11337 ● MINERVA Steven OO 0
11344 XXXX OO
11347 ● BELL Gregory OO 3
11352 ● BUNNELL David M 858-672- 1511 8
11355 ● MAYHEW John OO 0
11360 DROPS Geo 858-672- 0114
11363 ● HUNKER Kurt OO 3
11368 ● JORALEMON Linda Bo 858-672- 0035
11371 ASKELAND Ronald 858-672- 3695
11376 ● TURNER Harry OO 8
11379 ● SMITH Mark A OO 4
11382 ● ANESHANSLEY N E 858-672- 3798
11385 ● QUINTANILLA Johnny 858-672- 3693
11386 ● VITALE David OO 4
11392 ● CIPRIANO Christopher OO 0
11910 ○ DELL'ACQUA Marilyn 858-672- 0073 8
○ DELL'ACQUA Mario J 858-672- 3914 8
11398 XXXX OO
NO # GAMBLE H 858-672- 9323 4
GAMBLE W E Swede 858-672- 9323 4

★ 1 BUS 42 RES 4 NEW

PENARA CT 92126 SAN DIEGO

WEALTH CODE 6

X PENARA ST

7108 ● FERNANDEZ Dwight A 858-693- 8424 0
7115 ● ALVAR Rody OO 4
7118 GONZALES Fidel G 858-549- 9249
7124 ● LE Richard OO 0
7125 ● HABERZAD Khalil OO 3
7128 ● NGUYEN Tuan OO 0
7135 ★ AHMAD IQRAR 858-536- 8393 2
● AHMAD Iqrar OO 3
7138 ● TRAN Tuan OO 0
7148 ● HAMIDZADAH Shakour OO 0

★ 1 BUS 9 RES 0 NEW

PENARA PL 92126 SAN DIEGO

WEALTH CODE 6

X PENARA ST

7302 ● MARTINEZ Ricardo OO +6
7305 ● LAU Tommy OO 0
7310 ● LITTLEJOHN Albert OO 9
7315 XXXX OO
7316 ● TRAN Thom OO 9
7320 ● LICKERT Lloyd OO 8
7325 ● TRAN Son OO 0
7330 ROSARIO Tony 858-578- 1177
7335 ● KIPNIS Richard OO 0
7340 ● PHIMMASANE-Khamsouth OO 1
7345 ● TROUSDALE Jay 858-530- 0455

★ 0 BUS 11 RES 1 NEW

PENARA ST 92126 SAN DIEGO

WEALTH CODE 6

X CALSTON WAY

10508 MAI Hau 858-631- 9187 4
● NGUYEN Ha OO 4
10518 ● KROTZ Achim OO 4
10624 ● HOANG Thinh OO 2
10632 ● ROFAIL Mark OO 2

X PENARA PL

10640 ● VIZCARRA Manuel OO 4
10648 ● TRAN Hoa OO 0
10654 XXXX OO

X KEMERTON RD

10662 ● GELLE Avelino OO 8
10665 ● MARTINEZ Federico OO 0
10668 ● JOHNSTON John 858-536- 9510
10670 ● BENNETT Douglas OO 4
10671 OBOZA Renato 858-689- 2290 4
10675 ● NGUYEN Michael OO 2
10676 ● CID Julius OO 0
10680 CANONIZADO Leonilo 858-538- 9860
● DELACRUZ Ramon OO 0
10685 ● SALAZAR Romeo OO 0
10680 ● PHAM Guyen OO 3
10686 ○ STAEPFLER R 858-536- 9369
10688 ● SIDDIQUI Zia OO 4
10705 ○ HOLLY John 858-693- 0810 2
10706 ● NGUYEN Dangdac 858-695- 3831 2
10712 ● CORTEZ Sonny OO 0
10715 ● NGUYEN Tuan 858-631- 6901 1
10719 ● SYSAK Michael OO 0
10724 ● DUYA Manolo OO 8
10730 ● PEDRICK Redestor 858-621- 4907 1
10754 ● PAMPO Filonco OO 0
10756 ● TRUONG Dung 858-271- 9376 0
10764 ● BERES James OO 4
10765 ● AMBROSIO Emie OO 8

X BLAKSTAD CT

10774 ● MACARAEG Daniel OO 0
10775 ● BERSABE William OO 8
10777 ● TA Jimmy OO 9
10784 ● FLORESCA Michael 858-566- 1460 9
10785 ● TRAN David 858-566- 8718 8
10788 ● REYES Isidro OO 0
10797 GAVINO Cezar 858-549- 3239
10794 ● DURAN Ueic OO 4
10795 ● PATIAG Armando OO 8
10796 BROWN A Patricia 858-566- 3107 4
10797 ● YASOTORN Nateya OO 3

X PENARA CT

10804 ● INSANALLY Sikk OO 3
10805 ● LEUNG Gabe 858-653- 4679 +6
10806 ● SIRSACK Sonny OO 4
10812 ● ALEDIA Domingo OO 0
LASTELNICK John 858-271- 4378 4
10818 ● TRUONG Lac OO 8
10822 ● AHMAD Iqrar OO 4
10825 ● NGYUEN Vuong OO 8
10838 ● HEATH Scott 858-271- 7174
10836 ● SHOWALTER Brian OO 0
10842 ● WANG Suzanne OO 8
10845 ● DIZON Allan OO 0
10846 ● TRUONG Loc OO 0
10849 ● WEBER Markus 858-566- 5958
● WEBER Markus 858-271- 8308
10852 ○ CRAIG Donald J 858-689- 1919
★ DON CRAIG & ASSOCIATES 858-530- 0670
10853 ● MADURA M 858-578- 7011
10855 ● APOSTOL Maximino OO 4
10858 ● RUSBOLDT Steve 858-695- 6784 3
10862 ● NGUYEN Ha 858-689- 0823 1
10863 ● TRAN Sang OO 0
● ASHKIANI Ali OO 0

★ 1 BUS 65 RES 1 NEW

PENASQUITOS CT 92129 SAN DIEGO

WEALTH CODE 6

X PENASQUITOS DR

14702 ● MIRAHMAD Zia 858-672- 0685 2
14703 BERTOUNI Jas 858-672- 3521
14720 XXXX OO
14735 BROWN Roy A 858-672- 2746
14744 MUNSON David G 858-672- 2903
14755 DAGH G 858-672- 0930 4
SANDY Timothy 858-672- 0604 9
Dwight
14764 XXXX OO
14778 ● THEODORE Paul OO 9
14796 ● KUSTERMAN John OO 0

X GUADALIMAR WAY

14804 ● GHIAM Mahmaz OO 0
14805 ● BRINSFIELD G R 858-672- 3533
14828 METZ Richard D 858-672- 3492 1
14829 ● RAZVI Anjum 858-672- 3473 4
● RAZVI Junaid 858-672- 3473 4
14845 ● ZIDE Martin 858-672- 0547 4
14856 ● CANO Salvador OO 9
14857 ● LYNCH Edward OO 9
14870 ● LUCKY Christina 858-901- 4089 +6
14881 ● MARTIN Tammy OO ⊕ 0
14884 ● SEPPRON Thomas OO 9
14895 LOWRIN Tom 858-672- 3480

★ 0 BUS 22 RES 1 NEW

PENASQUITOS DR 92129 SAN DIEGO

WEALTH CODE 6.1

14331 ★ OFFICE DEPOT 858-672- 5616 1

14340 ★ ALBERTSON'S FOOD & DRUG 858-672- 2598 1
★ ALBERTSON'S FOOD&DRUG 858-672- 2552 1
★ ALBERTSONS-SAV-ON 858-672- 2552 1
★ ALBERTSONS-SAV-ON 858-672- 2598 1
★ DOWNEY SAVINGS & LOAN ASSN 858-672- 7095 4
★ SAV-ON DRUGS 858-672- 2598 3
● BIG O TIRES 858-672- 7121 3
14371 ★ JACK IN THE BOX 858-672- 4637 1
★ DALE INSTRNTS
14391 ★ CARMEL MTN DENTAL OFFICE 858-672- 0400 1
★ GREAT CLIPS FOR HAIR 858-672- 8600 4
★ HAWES GARY W DDS 858-672- 0400 4
★ POSTAL ANNEX 858-672- 7895 1
★ UNIV CLEANERS 858-672- 0777 1

X CARMEL MOUNTAIN RD

14442 XXXX OO
14444 ○ FIORI Ernest 858-672- 5605 7
14445 BANSIL Jovita 858-672- 2923 +6
14448 GABRIANA Peter S 856-672- 1003 +6

X VALVERDE CT

14450 MASON E L 858-672- 3374
14452 GABAYAN Lourdes 858-672- 1576 +6
14454 XXXX OO
14455 ★ DOUBLETREE GOLF RESORT 858-672- 9100
14456 ELEAZAR Perlita 858-672- 0787 4
14460 XXXX OO
14462 MARTINEZ Hazel 858-672- 1466 +6
14464 XXXX OO
14466 ADONA Mary Jane 858-672- 0122 +6
14468 XXXX OO
14472 FONTANILLA Angelita 858-672- 3787 +6
14484 ★ PENASQTS CHRISTIAN PRESCHOOL 858-672- 9353
★ PENASQTS LUTHERAN CHURCH 858-672- 3466

X CUCA ST

14504 ● YU Jennifer OO 4
14518 XXXX OO
14532 BARDSLEY Paul W 858-672- 1438
14550 ● FLORES Charles 858-672- 1558 8
14578 ● BECKER Randall OO 4
14592 ● MARSHALL Ruth OO 0

X JANAL WAY

14606 ● FERNANDES Jas 856-672- 3531
14616 KARDASHIAN Brian 858-672- 4406 0
14630 ● FLAGE Barbara OO 8
XIRINACHS Stephen 856-672- 2500 4
14641 ● FIROOZ Bijan OO 4
14644 ● LAU Shu OO 3
14653 ● CARLOS Ivan OO 0
14656 LOPEZ A 858-672- 0518 4
14662 ● BRAME Gary OO ⊕ 0
14698 ● OH Jennifer OO 4
14680 ● ACIERNO John OO +6
HANSEN Maryann 858-672- 4475 +6
14683 DRAKE Steven F 856-672- 1941
14695 ● BALDUEZA Carolyn OO 4

X PENASQUITOS CT

14703 ● WILLIAMS Paul OO 2
14723 ● LEFFAKIS Marcus P 856-672- 3767 4
14724 XXXX OO
14733 ● LAIRD John 856-672- 9301 0
14734 ● BLACKWELL Dena 856-672- 2900 0
★ BLACK GLASS&MIRROR INC 760-738- 5151 4
★ CARMEL MTN GLASS 760-738- 5151 4
★ PENASQTS GLASS 760-738- 5151 4
14743 ● GUNN Larry OO 9
14753 ● CRUZ Sylvia OO 4
14763 ● SCARPA Vincent OO 0
14773 ● KELLY Donald OO 0
14783 XXXX OO
14793 XXXX OO

X DEL DIABLO ST

14803 ● FRIEDLUND John OO 9
14815 ● BONNEY John OO 9
14827 ● ROSS Linda OO 0
14836 ● KASSAM Firoz 856-672- 7111 1
14851 ● WALSH Robert OO 4
14863 XXXX OO
14875 ● BENNEK Renata 856-672- 2484
14887 REED Doris D 856-672- 2241 o
14907 ● BOYD Darran OO +6
14919 ● FANG Sze OO 4
14931 NEALE Daniel 856-672- 3879 4
14943 ● CORDOBA Miguel OO 4
14955 ● PRITCHARD James OO 8
14967 ● STANKO Edward OO 8
14979 ● MONTOYA Charles OO 0
14991 ● REGUERO Ed OO +6

X DEL DIABLO WAY

15004 ● QUINTANILLA Joe 856-672- 9732 3
15020 ● COEUR Robert OO 8
MORAN David 856-672- 0341 +6
15036 ● LUEDKE Mark 856-672- 4586
15052 ● PALID Richard OO +6
15068 ● SONES David 856-672- 0719 8
15120 POTTER Karen 856-672- 3820 2
RAND David 856-672- 8657 4
15130 ● FLORES Manny OO +6
WILDEY Wendy 856-672- 2066 4
15140 ● VASQUEZ Jesse OO 4
15150 ● LOVSTED Andrew OO 4
15160 ● COLE Robert OO 8
15170 ● GEBHARDT Gary OO 8
15180 ● VALDER Matthew OO 3
15190 MACKENZIE Darren 856-672- 3690 4
15210 ● VASQUEZ Jesse OO 0
15220 ● BROWN Richard 856-672- 3822
15230 ● CASHION Danny OO 4
15240 ● RAMIREZ Eddie 858-672- 9056
15250 ● LEWIS Cindy OO +6
RICHART Odile 856-672- 4562 +6
15255 ★ NEIGHBORHOOD HOUSE HEAD START 858-672- 7870 4
★ ROLLING HILLS ELEM SC 858-672- 3400
15280 ● YAMAKI Y OO 0

X ALMAZON ST

★ 22 BUS 84 RES 15 NEW

PENDIENTE CT 92124 SAN DIEGO

WEALTH CODE 7

X COLINA DORADA DR

3820 HAWLEY Laura 856-300- 6719 +6
LEE Robin 858-569- 1847 +6
MENDEZ Mariana 858-715- 0549 4
MICKEL John 858-974- 4903 3
3822 LEDUE Patricia 856-715- 4781 +6
WATSON Matthew 858-571- 8131 +6
WISEMAN Barbara 858-292- 5235 +6
3824 . . . . . APARTMENTS
HAMILTON Robin 858-565- 1338 4
HOLMERUD Justin 858-505- 9019 +6
LEIKER Leah 858-569- 0249 +6
STERP George 858-571- 3925 3
WEST Tony 858-277- 0969 4
3824 . . . . . .
3828 ★ EL DORADO HLLS RQTCLB APRTMNTS 858-279- 7368 +6
★ EL DRDO HILLS RCQTCLB APRTMNTS 858-279- 5529 +6
3830 ABEL Allison 858-715- 1933 +6
GARZA Smoke 858-300- 7102 +6
3832 . . . . . APARTMENTS
BEAVERS Danny R 858-278- 2967 +6
KOLAROV Yuriy 858-605- 0457 4
LEE Mu 858-571- 3201 +6
MAYER Kerry 858-560- 1561 4
ORTIZ Antonio 858-365- 1297 4
POPOVA Martina 858-674- 4383 +6
SCANTLEN Dory 858-571- 8352 +6
STANEV Nikolay P 858-541- 0298 4
3832 . . . . . .
3834 . . . . . APARTMENTS
5204 BROWN Gwen 858-278- 5563 3
5207 HARDY P J 858-576- 1702 1
NEMAN Rossinda 858-715- 0822 +6
PHAN Ashley 858-560- 0618 4
SIMMONS Larry 858-300- 7779 +6
3834 . . . . . .
3838 BARRETT Ryan 858-565- 6276 4
HALL Jodi 858-565- 4694 +6
KING David 858-814- 0058 4
PERDOMO Mauricio 858-300- 6009 +6
3840 . . . . . APARTMENTS
U205 GRAHAM Rick 858-292- 2609 4
GUION Jeff 858-576- 2357 4
U1 HASTINGS Carol 858-605- 8783 4
MEANS Ben 858-847- 0605 +6
U103 SCINSKI Lidia 858-467- 9341 3
VISONA William 858-560- 1485 +6
3840 . . . . . .
3842 GRIFFITH Melissa 858-571- 8826 +6
LAKE Kirk 858-874- 7883 4
★ MARSHALL HARRIS OPTICAL 858-581- 1792 4
★ MARSHALL HARRIS OPTICAL 858-459- 7400 4
MENDOZA Mary Ellen 858-277- 7049 +6
THIMJON Casey C 858-505- 8836 +6
3846 BAINS Tarunpreet 858-277- 4788 +6
MARTINEZ Jerri 858-715- 4913 +6
SMITH Michael F 858-278- 1644 2
3850 XXXX OO
3852 . . . . . APARTMENTS
X107 COFIELD Karl 858-288- 3948 4
HEROLD Jamie 858-277- 5422 4
X102 LYNN Thomas 858-541- 0463 9
SANT Rhiannon 858-663- 9594 4
WARD Linda 858-300- 7087 +6
3852 . . . . . .
3854 . . . . . APARTMENTS
Y206 BATKIN Boris 858-571- 7141 4
Y106 BLEVINS Melissa 858-300- 5798 +6
HINOJOSA David 858-569- 6465 +6
ORTIZ C 858-278- 4962 4
WATERBURY Lorna 858-306- 5743 4
3854 . . . . . .
3856 BELBECK Anthony 858-565- 1504 +6
ELY J 858-565- 4549 +6
SANTOYO Delina S 858-569- 1071 +6
SAVERA Julian 858-569- 0431 4
3858 CLARK John 858-569- 8850 +6
HANN A 858-571- 8693 +6
HUNT John 858-565- 2524 4
MURPHEY Jon 858-874- 6860 ⊕ +6
3860 . . . . . APARTMENTS
JOHNSON Willie 858-492- 1137 8
KING John 858-300- 6706 +6
LYONS Joseph 858-715- 4757 4
MEDINGER Ramona 858-715- 0445 +6
WEINMEISTER Brian 858-715- 0989 4
3860 . . . . . .

★ 4 BUS 68 RES 37 NEW

PENDLETON ST 92109 SAN DIEGO

WEALTH CODE 5.9

PACIFIC BEACH AREA

X GARNET AVE

4511 LUNDY Virginia G 858-483- 4614 9
4521 XXXX OO
4532 XXXX OO
4542 PEREZ Maximino 858-274- 9721 4

X FELSPAR ST

4601 D'ALELIO Stacy 858-270- 9890 1
4606 ● ECKERT Herman OO 9
4615 DELACRUZ Matthew 858-274- 2828 4
4618 XXXX OO
4623 ● FILIP Maria OO 0
4625 XXXX OO

X EMERALD ST

4655 JOHNSON David R 858-272- 5216 1
4658 STRICKLER Andrew 858-274- 7415 +6
4681 ORTIGUERRA E 858-272- 3696 3
4688 CUNNIGHAM Calvin 858-581- 9188 +6
4695 XXXX OO

X NEOMA ST

X DONALDSON DR

X CHALCEDONY ST

X WALMAR LN

5022 XXXX OO
5068 ● CONNERS Craig OO 7
5078 ● BAYLIFF Wilbur OO 7
5088 ● FRANKEL David OO 4
5126 BAME Louis R Lcdr 858-273- 9635
5146 ● FRANKE Randy OO +6
5162 ● JOLDERSMA John OO 0
5170 ● CHISAN John OO 0
5188 ● WALLIS Nancy 858-581- 9068 0
● WALLIS Nancy 858-581- 9114 0
5195 ● BROWN Carl OO 0
5202 ● GELAND Jacqueline OO 7
5205 MATTHEWS Ronald 858-272- 0732

X ROMNEY RD

5212 ○ ROBERTS Alice 858-273- 4321
ROBERTS John 858-273- 4399
5222 WESTWOOD Christopher 858-483- 6149
WESTWOOD Stephen 858-483- 6149
5235 BENEPE John W 858-581- 0231

X ALBA CT

5242 ● BENNER Laurence OO 4
5245 PETRISKY John J 858-274- 5223
5252 ● KELLY Paula 858-272- 3736
5255 ● DAME Gerald OO 0
5262 ● WALKER Glenn A 858-274- 9125
5266 GUZIK T Jas 858-270- 6932
5275 ○ SMITH Dwight 858-273- 5550
SMITH Elizabeth 858-273- 5694
5304 MESSICK P 858-483- 5030 3
SIEL C R 858-483- 5030 3
5308 ○ CHANE John B 858-273- 5126 7
○ CHANE John Mrs 858-270- 7447 7
★ CHANE MRS REV 858-270- 7447 7
5314 ● SHAW Jacob OO 4
5324 ● HOLPE Dennis OO 0
5339 ● MARKLEY Susan OO 0
5344 ● RUDGE Robert OO +6
5349 ALDEN M J 858-274- 2939
5359 ● ADLER David S 858-272- 3509

X AMITY ST

★ 1 BUS 51 RES 4 NEW

PENDON CT 92009 CARLSBAD

WEALTH CODE 7

7751 ● WINTERS Steven 760-436- 9199 9
7762 ● MILLER Nerwin OO 4
7761 ● HOLMSTROM Donald OO 8
7762 ● SMITH John P 760-942- 4055 3
7771 ● ALEXANDER Cherie OO 0
7772 ● DUHAMEL Philippe OO 8
7781 ● RABEI Lazar OO 1

X BOCA ST

★ 0 BUS 7 RES 0 NEW

PENFIELD PT 92130 SAN DIEGO

WEALTH CODE 9

13503 ● RICHARDS Douglas OO 0
13512 ● GLINER Ramon OO 3
13517 ● SPECTOR Steven OO ⊕ 4
13523 ● GRADY Sandra OO 0

X CHELTERHAM TER

13532 XXXX OO
13543 ● BRACKEN John 858-350- 8570 9
● BRACKEN Nancy 858-350- 8535 9
13546 ● NEIFELD Denise OO 9
13557 XXXX OO
13563 XXXX OO
13567 ○ LANDIS Robert 858-755- 5117 4
13572 ● HART Marquis OO 8
13573 ○ GOLOSTEIN Harvey 858-755- 4847
13576 XXXX OO
13586 ● PAULUS Michelle OO
13587 ○ KOPLEWICZ Isabel 858-481- 9098
13592 ● MOSS Ellen OO 3
13596 ● HEIATI Hashem OO 0

★ 0 BUS 18 RES 1 NEW

PENFORD CT 92129 SAN DIEGO

WEALTH CODE 6

X NEWMONT DR

14425 ● BAYACA Rolando OO 0
14426 ● KODAMA David OO 0
14437 XXXX OO
14442 ○ RUSSELL J 858-538- 8521 4
○ RUSSELL JL 858-538- 8521 4
14449 ● HALL Kenneth OO
14458 ● SHARMA Alok 858-780- 9229 4
14461 ● SCHOTT William J 858-484- 7738

★ 0 BUS 8 RES 0 NEW

PENGUIN CIR 92083 VISTA

WEALTH CODE 3

X SWALLOW DR

949 ● GARCIA Enoc OO 4
955 ● AGUIRRE Jose OO 0
SANTOS Alberto 760-806- 1485 4
SANTOS Patricia 760-414- 9161 4
961 ● POTTS Judy 760-630- 5256 3
967 ● ROYER Shirley OO 4
973 ● LOPEZ I Favian 760-943- 0156 +6

★ 0 BUS 7 RES 1 NEW

PENINA ST 92064 POWAY

WEALTH CODE 9

13605 XXXX OO
13611 ● MCCLANE Kimberly OO 4
13617 ● SCHREINER Carolyn OO 4
13623 ● ARCHER Joe OO 1
13629 ● WEBER Nancy OO 4
13635 ● PLANSKY Victor OO 1
13641 ● DIVERDE Thomas OO 1
13647 ● JEFFREY Margaret 858-487- 4139 1

★ 0 BUS 8 RES 0 NEW

+ PENINSULA DR (06) 92010 CARLSBAD

4024 JAYANTHI Satish 760-720- 0266 +6
4031 WAY Josh 760-729- 4506 +6
4032 SMORZEWSKI Greg F 760-730- 1372 +6

★ 0 BUS 3 RES 3 NEW

PENKEA DR 92054 OCEANSIDE

WEALTH CODE 2

2701 XXXX OO
2702 ● MICHELSEN Karin 760-430- 1446 1
2709 ● MUNOZ Peter OO 4
2709 PANUSKA T 760-757- 2420
2710 ● GREEN Martin J Jr 760-757- 8409
2713 ● MASRO Mathew OO 0
2714 DICKINSON Henry Randolph 760-757- 3266
2717 ● COLLIER Betty OO 8
2718 ● MILLER S 760-967- 8102 2
2721 ● THOMAS Steven OO 0
2725 ● MACDONALD Olga OO 0
2726 ● SEVERS William OO 8
2729 ● DICKINSON Julianne OO 4
2730 ● GALLARDI Stephanie 760-754- 9094 0
2733 ● CARPENTER Randolph OO 1
2734 ● COLTON Roger OO 0
2738 CRUZ Salvador 760-721- 1694 +6
ROBLES Gildardo 760-433- 1914 3
● VELASCO Bernardo OO 4

X HOOVER ST

★ 0 BUS 19 RES 1 NEW

PENN ST 92065 RAMONA

WEALTH CODE 4

108 ● CELAYA Bernardo OO 4
110 ● WHITLOCK Jim 760-788- 9121 4
112 ● KURZINGER Frederick OO 4
120 ● ARIAS Ricky OO 8
128 ● ARIAS Ricky OO 4
PAULSEN Joan 760-789- 7473 4
210 ● DIN Michael OO 9
218 ● BOUGHNER Gerald O 760-789- 2357
222 ● FRANANO Vicki 760-788- 8690 4
232 PRESS Julie 760-789- 5789 4
285 XXXX OO

X OLIVE AVE

313 ● WIER Brian OO 3
320 SPAULDING L B 760-788- 0238 4
326 ● YANEZ Eduardo 760-788- 8197

X PIEDMONT RD

420 ● BELCHEZ John 760-789- 9824

X MAGNOLIA AVE

★ 0 BUS 15 RES 0 NEW

PENNACOOK CT 92127 SAN DIEGO

WEALTH CODE 9

X HARVEST DANCE WAY

17706 ● TURNER Alan 858-485- 7035 ⊕ 8
17715 ● USHKOW Howard 858-486- 5523
17720 ● FREED Steven OO +8
17725 ● KELLY Patrick 858-485- 8139 4
17732 ● PARK Hee 858-613- 1445 3
17735 ● LAJOIE Robert OO 8
17744 ● CREED Stuart OO 2
17745 ● HARTZELL David 858-487- 1776 3
17755 ● THAYER Dale O 858-673- 4696
17768 ● DIXON K 858-451- 3429 4
● DIXON P 858-451- 3429 4
17765 ● CHANG James OO 0
17768 ● LAFLEUR Ray 858-451- 2909 2
17775 ● HSU Raymond OO 0
17785 XXXX OO
17795 ● ROBINSON Harry OO 8

★ 0 BUS 16 RES 1 NEW

PENNANT WAY 92122 SAN DIEGO

WEALTH CODE 8

X HONORS DR

3011 NESS M 858-455- 9665 2
3021 ● CALDERON Carlos OO 0
3031 ● SLANE Mark OO 4
3041 HORNER Wm K 858-453- 6406
3051 O'MALLEY M E 858-453- 5703
3061 ● BOWEN Michael OO 0
3071 ● CARLSON Donald 858-552- 0818
3081 ● JOFFE Adam 858-452- 9707 3
3091 ● TERZIBACHIAN Michael 858-597- 1976
● TERZIBACHIAN Nouber H 858-450- 1799

X REGENTS RD

★ 0 BUS 10 RES 0 NEW

E PENNSYLVANIA AVE 92025 ESCONDIDO

WEALTH CODE 0.5

124 XXXX OO
134 MONTOYA Jesus 760-480- 2832 4
● VILLEGAS David OO 4

X N KALMIA ST

X WAVERLY PL

207 ★ NORTH CO TIMES 760-839- 3333 9
★ NORTH CO TIMES ESCONDO OFFICE 760-745- 6611 9
250 MIDDLETON Melvin 760-480- 4401
258 MAI Tho 760-747- 3499 4

X N JUNIPER ST

310 VELASQUEZ Norma 760-737- 9815 4
316 ★ JONES BROS BRAKE SERVICE 760-741- 2373
324 OUACH Kiat 760-747- 3452 4
334 XXXX OO
335 ★ ESCONDO BOXING & FITNESS GYM 760-743- 2269
342 XXXX OO
344 ROJAS Bartolome A 760-745- 3728 4
350 ● JAUREGUI Peter OO 0
MALDONADO Alicia 760-735- 9631 +6
351 ★ CARQUEST OF ESCONDO 760-745- 6481
354 MEDINA Juan 760-747- 4339 4
356 XXXX OO
358 ESTEVEZ Epifanio 760-738- 0849 4
364 ROJAS Silvia 760-432- 6941 4

X N IVY ST

410 ● HINOJOSA Sergio OO 4
PINA Ramon 760-739- 8758 4
418 ○ CORTES Eufrosio 760-432- 9273 4
460 ★ AMER RED CROSS BLOOD SERVICES 760-737- 3940 9
★ RED CROSS BLOOD SERVICES 760-737- 3940 9
462 ★ KORNER MARKET 760-743- 1303 4

X N HICKORY ST

X E VALLEY PKY

641 ★ ESCONDO CMNTY HLTH CNTR 760-737- 7896
★ ESCONDO OBGYN MEDICAL GROUP 760-745- 1363
651 ★ BOSCH PHILIP C MD 760-743- 3135
★ PROFOX ASSOCIATES INC 760-432- 9921 4
★ TRAUMA RESEARCH AND ENRC FNDTN 760-489- 4810 1
661 ★ SAMUEL WILLIAM S MD 760-746- 5813 2
★ SHACK MICHAEL J MD 760-746- 5813 8
★ SOUTHWST MEDICAL SERVICES 760-746- 5813 9
★ SOUTHWST NRLGY MED GRP A MED 760-746- 5813 9
★ WARREN ROBERT S MD 760-746- 5813 8

X N FIG ST

701 CHANICK Tommy 760-294- 8994 +6
JARGEMBOWSKI Leonard 760-489- 4415 4

Caminito Orense Oeste 2006

12223 ● GOMES Carol OO 0
12226 ● BOOTHMAN Lynn OO 2
12227 ● DART Matthew OO 4
12231 ● EPISCOPO Nicholas OO 0
12233 ● PARK Cherry OO 4
12235 ● ASAHARA Noriko 858-259-2890
12237 ● GOLD Judith OO 0
12241 ● YANG Lisi OO 4
12243 ● KERSLEBER Carolyn OO 4
12245 ● REHBERG Erich OO 3
12247 XXXX OO
12251 XXXX OO
12253 ● VANNEST Arlene OO 1
12255 ● BUSH Enoch R 858-350-8155 0
12257 XXXX OO
12261 ● LEPER Gary OO 4
12263 ● CHEUNG Wendy OO 4
12265 ● HAYASHI Lester OO 0
12271 ● KANTOR Larry OO 4
12273 XXXX OO
12275 ● KRETZSCHMAR Sandra OO 0
12277 ● POLO Anu 858-259-5408 +6
12281 XXXX OO
12283 ● SIMONYI Kris OO 4
12285 ● NICHOLAS Nicholas OO 0
12287 ● MCNAMARA Peter OO 3
12291 ● LIMOND Mark OO 4
PISAREV Ben 858-350-8405
12293 ● DUNHAM Jeffrey OO 3
FALLS Anita 858-794-0674 4
12295 ● EVANS Gail OO 0
12297 ● KAIN Robert OO 4
12301 ● COHEN Jay OO 4
12305 ● MAXWELL Julia 858-622-0712 4
12307 ● MERCHEL Christen L 858-720-9709 3
12309 ● STERCHI T OO 4
12313 ● HILLEN Michael OO 2
READ Penny 858-792-5420 3
ROSSOUW Pierre V 858-792-5420 3
12315 ● DESSAUER Lance OO 3
12317 ● KEMPER Robert OO 3
12319 ● BURBAUM Jonathan OO 4
12323 ● LYEAI Steven OO 0
12325 ● WALSH John OO 2
12327 ● RAGER Susan 858-793-8918 2
12329 ● MCFARLAND C 858-947-9730 +5
● MCFARLAND S 858-947-9730 +5
12404 CHEN Elbaum Bonnie 858-509-4858 4
CHEN Fei 858-509-4858 4
12405 ● FEEBLES-Lawrence A 858-259-4877
12408 ● MOTT James OO 3
12409 ● POPOV Tatiana OO 0
12412 ● KEHOE J OO +5
12413 ● BUMANN Roberto OO +6
12416 ● GOEN Trish 858-356-8580 4
12417 ● SWAN David OO 0
12424 ● SCARLETT Gail OO 0
12425 ● TILLERSON William OO 0
12428 ● MARKS W 858-794-4821 0
12433 XXXX OO
12436 ● SANNA Gennana 858-292-9971 3
12440 ● CALENTINE Randal OO 4
12441 ● MARTIN Michelle OO 4
12444 XXXX OO
12445 ● KINNEY James OO 3
12448 ● CHRISTIAN Stephen 858-259-9722 4
12455 ● MANGASARIAN Olvi 858-792-0112 0
12456 ● GROVES L L 858-481-1617
12459 ● POND Eric 858-523-1196 4
12460 ● HARRIMAN Walter OO 4
12463 XXXX OO
12464 ● Swift Bradley OO 0
12468 ● SIZEMORE David OO 0
12471 ● FANTA Paul OO 2
12474 ● FOTLAND Lena OO 4
12479 ● BOOTH J 858-755-3650 4
12481 ● LEE Yaw OO 0
12487 ● STONE Sarah OO 4
12491 ● ESQUER Antonio OO 0
12504 ● NESBITT Richard OO 4
12505 ● CAMPBELL Michael OO 3
12506 ● MAUPANI Sharashiu OO 4
12508 ● CAPLAN C 858-500-0713 4
12509 ● PILIPSKI Rifan OO 2
SEGMAN Kenneth 858-350-9642 4
12510 XXXX OO
12513 ● LOPEZ Martha OO 3
12514 ● DEGUCHI Hiroshi OO 1
12518 ● MARSH Gordon OO 0
12519 ● LABHART Paul 858-792-2208
12520 ● MICHEL Clement OO 4
12523 ● SHEEHAN David M 858-720-1178 4
12524 ● NEAL Bantit OO 3
12526 ● LIU Herbert 858-720-1254 0
12527 ● ELSAYED Basim OO 0
12528 ● TOY Christopher OO 0
12530 ● CHUANG Alexander OO 0
ROTH Gary D 858-509-0804 2
12531 ● GINZBURG Igor OO 4
12534 ● SICK Michael 858-509-8930 1
12536 ● CAULEY Kevin OO 0
12537 TEMPLEMAN J F 858-259-6227 e 8
12538 ● HEALD Roger OO 3
12540 ● RISEK Boris OO 0
12541 MCCABE P 858-793-7729 4
12544 XXXX OO
12545 ● KRAFT Benjamin OO 0
12546 XXXX OO
12548 ● KAMEN Chanaa OO 3
12549 ● BARRY Kevin OO 4
12550 ● PETERSON Larry 858-259-2445 1
12552 XXXX OO
12554 ● HILMER Ernest H 858-350-9389 1
12555 ● SIPE Paul J 858-793-7762e 4
12556 ● PIERCE Karla 858-792-0153 4
12558 ● RAUSCH Brian 858-509-7962e 3
12559 ● FARWELL C A 858-259-2654 3
12560 ● KRASNE Caryn OO 0
12561 ● SISSON Kristen OO +6
12562 ● KEENAN Bryan OO +6
12564 ● GEORGE Kimberly OO 4
12565 ● CSIKI David OO 2
12566 ● SCHUSCH Andre OO 0
12569 ● EDLIN Carol OO 0
12570 ● YOUNG Russell OO 4
12572 ● SCHLEGEL Erich OO 4
12573 ● FARMER Timothy OO 4
12574 ● MASCHAL Charles OO 4
12576 ● SHIPP Anthony OO 4
12578 ● SCHLANDER John 858-847-9301 2
12580 ● ALZAGA Myrna OO 4
12585 ● LEMANS David OO 3
12586 ● ROGERS Susan OO 2
12587 ● KORAVOS Alexis OO 4
12588 XXXX OO
12590 ● MCCORKLE Alma 858-523-0833 4
12592 XXXX OO
12594 ● KIM Sharon OO 3
12595 ● JOHNSON Andy 858-755-7013 4
PALADINO R L 858-755-7013 4
12596 ● ALBRO Richard OO 4

X CARMEL VIEW RD

12598 ● PRICE Julie OO 1
★ 0 BUS 182 RES 15 NEW

CAMINITO MIRADA
92131 SAN DIEGO

WEALTH CODE 8

12303 ● VACHOVSKY Ivan OO 0
12304 ● CANVUBERE Melloyd OO +6
12308 ● TABEEK Paul OO 1
12312 ● BERNACOS Brian OO 2
12313 ● COWING Jeramy OO 0
12323 ● ABRAMSON Michael OO 4
12327 ● COOK Lars OO 4
12333 ● CLAY Van OO +6
LIVINGSTONE Mark H 858-577-0264e 1
12337 ● TAKAMI Steven OO e 0
12343 ● AGARWAL Aseem OO 4
12347 XXXX OO
12353 ● WYNNE Jack 858-453-4128 1
12357 ● BRIN Dmitry 858-453-3788 4
12363 ● GARCIA Phil 858-566-8786 1
★ 0 BUS 15 RES 2 NEW

CAMINITO MODENA
92037 LA JOLLA

WEALTH CODE 7

8203 ● CONSTANDILO Thomas OO
8212 BAKER Thomas 858-455-3300 +6
● GREENE Vera OO 2
8213 ● BERLIN Meyer 858-457- 1417
8214 ● GUY Joanne OO 0
8216 XXXX OO
8220 ● GROSS Stephen OO 1
8222 ● BROWN Robert OO 3
8223 ZARDOUZIAN Abe OO 0
8226 ● STONE Kerry OO 3
8228 ● SHURGOT Barbara OO 9
8230 ● KIMBALL Kenneth OO 0
8233 ● NORRIS Polly 858-453-0067
8235 GROENEWAER Peter 858-678- 8715 +6
● SU Anne OO 4
8238 ● YEUNG Peter OO 0
8240 POTTER DEBORAH EA 858-453- 6966 2
● POTTER J OO 0
8243 ● SUDEN Eleanor OO e 4
8244 ● TAJRAN Mike OO 3
8246 ● JONES Donald 858-678- 8720 4
8248 ● ZINGER Gregory OO +6
8249 KELLER Mark 858-458- 1659
● WETHERELL Wayne OO 0
8250 ● KUNYEON Linda OO 1
8254 XXXX OO
8255 MORROW Keith 858-453- 1182
8256 HOLST A 858-453- 6724
8258 ● SOURAL Priliomena OO 7
8261 MATULICH Blanche M 858-842- 6968 4
8262 WILKEY David O 858-546- 8041 4
8264 XXXX OO
8266 ● HOM Xenia OO 4
8267 ● ABHARI Nadere OO 4
RILEY J 858-320- 0061 +6
8268 ● BLOCK Carol 858-457- 1842 7
8271 ● WHITING Timothy 858-457- 4202 0
8275 ● DELVILLAR Angel 858-458- 9381
8276 ● MOFTAKHAR Amir 858-625- 8383 +6
8278 ● PORTER Don 858-552- 1477
8279 XXXX OO
★ 1 BUS 40 RES 5 NEW

CAMINITO MOJADO
92131 SAN DIEGO

WEALTH CODE 9

9704 ● EDWARDS Russell P 858-566- 0666e
9705 ● DRIGGERS David OO 4
FROST David 858-586- 0777 4
9714 XXXX OO
9715 ● NORTHCOTE Steven OO 4
9724 ● CERVIN Javier OO 9
9725 HURWITZ Nancy J 858-586- 0238
● ROSOTA Kenneth J 858-586- 0236
9734 ● POND Christopher OO 4
9735 XXXX OO
9744 ● ROBOTTA Paul OO 0
9745 ● NASLAND Steven D 858-693- 0120 8
9754 ● ZEE Frederick OO 0
9764 ● MORTENSEN Rob 858-695- 7222e 0
★ 0 BUS 14 RES 0 NEW

CAMINITO MONARCA
92009 CARLSBAD

WEALTH CODE 7

7727 ● BOWMAN Nancy OO 4
GOODWIN Gaye 760-436- 9246 2
GOODWIN Joe 760-436- 9246 2
RUENTHER Jack 760-438- 2976 6
● HARPER Ruth OO 3
LANKIN S 760-753- 3411 4
● MUZZEY Joel OO 4
● OKADA Mari OO 3
● WELCH Ron 760-753- 8773 2
7737 ● AHN Telise OO +6
● BALL Elizabeth 760-942- 2229 4
● FELTZ Todd OO 3
GOOLER P 760-942- 1765 +6
● HOLMES Linda 760-632- 1241 3
● LU Shafa OO 4
MCBASSER Mandana 760-436- 8706 +6
● PARTRIDGE Cynthia OO 4
● PENN Stephen OO 3
● WELCH Alan OO 4
● WOLF Peter OO 3
7747 ● BELLO Gary OO +6
● BRITTON Howard OO 4
GONZALES Larry 760-753- 0662e 4
● HARDY Paul S 760-634- 7641 2
● HEDGEPETH Tom 760-632- 1627 4
● HILLARD Robert 760-634- 2756 0
● KRUPP Horst OO 3
7757 ● BRINIG Rosemary OO 4
● BROWN Allison 760-634- 1835 3
● EMACCIO Nancy OO 4
GEE Shaundra 760-943- 9045 4
● JACOBS Kevin OO 8
● MALETIC Milan OO 2
● MEHTER Nilam OO 3
ROKNI Lisa 760-476- 2346 4
● SEDOIG Robert OO 3
● SWINDEN Charles OO 3
● WOOD Brendan OO 3
7758 ● AGULAR Tammy OO 3
Josephnpoc OO 1
● STAUSTIN Robert OO 0
● KEEFER Sandra 858-549- 2142 3
● KOLSKY Jack OO 3
● CARROLL Kenneth 858-566- 9857 9
● SANTOS Marta OO +6
● GUTIERREZ Buenjoven 858-652- 0083 4

X CARROLL CANYON RD

★ 0 BUS 24 RES 2 NEW

CAMINITO MUNDANO
(97) 92130 SAN DIEGO

WEALTH CODE 8

5505 ● BUUHOAN Cornelio 858-350- 9983 4
5509 ● ROGERS Charles OO 4
109 ● WITT Patrick 760-753- 4642
7767 . . . . . APARTMENTS
7768 . . . . . APARTMENTS
102 ● CHRISTIE Staci OO 4
100 CLARK Allan 760-942- 4564 0
CLARK Allan 760-942- 9685 0
136 ● DEANGELIS Jean OO +6
● FABISH Eric 760-635- 5628 4
● HOYT Diane OO 0
111 ● MCKINEY Norman 760-632- 5568 1
● OSMAN Daniel OO 3
RAO Anand 760-944- 4238 +6
● WILLIS Gail OO 3
7768 . . . . . APARTMENTS
7777 . . . . . APARTMENTS
110 DAVIS Janet 760-753- 2971 4
100 FITZPATRICK R S 760-753- 7022
FRAGALLIER Richard 760-634- 6771 4
104 ● HOECOMBE Warren 760-479- 0017 +6
107 ● IRELAND Eugene OO 3
● KYLE Sean OO 4
103 ● LEE Gail S OO 3
● QUADE Jeffrey OO 4
111 ● SCHUPP Salomi OO 4
● ULRICH Nancy OO 4
101 URBINA Anthony 760-632- 8488
● WALDRUFF James OO 4
7777 . . . . . APARTMENTS
7787 ● BAYTAN Apolo OO 3
● CAULFIELD Colin OO 4
● CLEAVES Danny OO 4
● CLOAKEY Gregory OO 4
● GRAYSON Marcia OO 3
● JOHNSON T 760-944- 1353 3
● MAURER Gunter OO 3
● PRAU Wolfgang OO 3
● TAMKIN Lois OO 3
● WEIS Andrew OO 4
WILEY Melissa M 760-632- 0575 3
7797 ● ALLEN Wendy OO 9
● CARTER Anthony 760-753- 3730 3
● HERRAS Jeanette OO 4
● KEUNG Walter 760-944- 6192 4
MCINTOSH Maxine F 760-942- 4576 0
● MEINHARD Klaus OO 3
● NABORS John OO 3
● PEET Stephan OO 4
● TODD William OO 4
VANEPPS Stephanie 760-632- 8269 +6
● WILLIAMS Scott OO 4

X LEVANTE ST

★ 0 BUS 104 RES 12 NEW

CAMINITO MONROVIA
92037 LA JOLLA

WEALTH CODE 9

1810 XXXX OO
1820 INGRAM Gordon G Jr 858-454- 8777
1821 XXXX OO
1830 ● GODINEZ Petrr 858-456- 2035
1840 XXXX OO
1850 LEDBETTER M E 858-459- 8471
1860 ● HORNE Mark A 858-454- 5034
1870 HILDEGARD 858-454- 5116 +6
PAPPENFORT Hildegard 858-456- 0081 4
1880 XXXX OO
★ 0 BUS 10 RES 1 NEW

CAMINITO MUIRFIELD
92037 LA JOLLA

WEALTH CODE 9

2505 ● HAMASHIGE Tomio OO 4
2521 ● SOMERS Carole OO 0
2525 ● KANAN Mustafa OO 3
2529 ● SCHLUMANN Lilian O 858-454- 3951 3
2530 ● BERELOWITZ Morris 858-454- 3914 1
BERELOWITZ Sadie 858-454- 2760 1
2535 ● BEHN Horst OO 0
2536 ● HART Joseph OO 4
2539 ● TYLER Jack 858-729- 0933 1
2542 ● WEIN Brian OO 4
2543 ● MULLER Mario 858-454- 3252 4
2555 ● NAME S OO 9
2559 ● KONYA Soraya 858-454- 4897 +6
2561 XXXX OO
2565 ● COURTNEY Charles OO 0
2570 ● CORREA Luis 858-547- 7022
2574 ● CARRILLO Fernando OO 0
2575 ● KAHAN Lawrence OO 0
2577 XXXX OO
2580 HANNABARGER Donald 858-456- 0634
2585 ● WILLIAM Mark 858-729- 0234 +6
2589 XXXX OO
2590 XXXX OO
2599 ● ROCHE Trisha OO 2
★ 0 BUS 24 RES 2 NEW

CAMINITO MULEGE
92126 SAN DIEGO

WEALTH CODE 5

10103 ● SNEDDEN John OO 4
10104 ● ALEXANDER Beverly OO 0
10106 ● GONZALEZ Roberto OO 4
10110 ● NOVEROLA Jose 858-693- 0747 3
10115 ● NAJARIAN Bedros OO 4
10116 ● TAKATO Deena OO 4
10121 ● WONG Ellen 858-627- 0105 0
10122 ● MENDELOVITZ Kfir OO 4
10129 ● CARLSON Carolyn OO 4
10130 ● BREWER Christopher 858-271- 4436 4
10136 ● ABU-RAHMA Ali OO 9
JACKSON Scott 858-578- 3966 +6
10141 ● AQUA Alejandro OO 4
10142 ● HORTON Hope OO 6
10147 ● CHAMPOUX Beau 858-549- 4152 3
10148 ● HAYNUNG Kimberly OO 4
10164 ● GALLARDO Cladv 858-831- 0644 4
10160 ● NGUYEN Josephnpoc OO 1
10166 ● STAUSTIN Robert OO 0
10172 ● KERNS Kathleen 858-549- 2142 3
10181 ● KOLSKY Jack OO 3
10186 ● CARROLL Kenneth 858-566- 9857 9
10192 ● SANTOS Marta OO +6
10198 ● GUTIERREZ Buenjoven 858-652- 0083 4

X CARROLL CANYON RD

★ 0 BUS 24 RES 2 NEW

CAMINITO MUNDANO
(97) 92130 SAN DIEGO

WEALTH CODE 8

5505 ● BUUHOAN Cornelio 858-350- 9983 4
5509 ● ROGERS Charles OO 4
5515 ● COHEN Albert OO 4
5519 ● SOLL Richard 858-523- 1354 4
5525 ● SHAHNAZARIAN Roger OO 0
5529 XXXX OO
5535 ● LONG Martin 858-794- 0800 4
5545 ● OSTRIE Olivia 858-259- 5544e 4
5549 ● HARRIS Crane OO 4
5555 ● HORNSTEN Eric W 858-566- 3025 4
5555 XXXX OO
5559 ● ZMURKIEWICZ Andzsel OO 9
5565 ○ SOBEL Richard 858-259- 4369 7
5569 ● WHITE Andrew OO 4
5569 ● HENRY Toby OO +6
5569 ● RECHS Randall 858-794- 8902 4
★ 0 BUS 16 RES 1 NEW

CAMINITO MUNOZ
92131 SAN DIEGO

WEALTH CODE 9

9767 ● BROWN J 858-566- 5441 3
9777 ● GREEN Michael OO 4
9787 ● DURAN Chris 858-566- 7596 3
9797 ● LEROY David 858-831- 0358 4
9820 ○ SHAFFER Susan 858-689- 2656e 2
9830 ● CHANDLER Hugh M 858-566- 5017
SCHARIO Leo M 858-566- 5017
9840 ● FIELD Mike 858-693- 3148 9
9850 XXXX OO
9870 ● ROSS J 858-578- 5199 4
9880 ○ BIEBER Arlyn C 858-530- 2336 2
9890 ○ PAUL Tim 858-695- 8761 4
★ 0 BUS 12 RES 0 NEW

CAMINITO NIQUEL
92117 SAN DIEGO

WEALTH CODE 3

2905 ● KAUFMANN Jack OO +6
2909 ● CLICK William OO 2
2913 PICCOLORICH Andrew 858-483- 0085 4
2916 ● NELER Donald OO 4
2921 ○ WHITE Diane 858-270- 9452
2929 ● URBONAS Marianne OO 2
2932 LESLIE M A 858-273- 9225
2937 ● HOHMANN Richard OO 8
2940 ● WESTERMAN Samuel OO 0
2945 XXXX OO
2949 XXXX OO
2953 ● SAAM Christa OO 0
2956 ● ROSEN Manuel OO +6
SANDERS Don C 858-273- 7427
PETERSEN Carol 858-274- 7838 4
2965 ● SMITH Michael OO 1
2972 ● HENDRICKSON Ted OO 0
2977 ● FISHER Walter OO 4
2980 ● RICHEY Rena A 858-274- 9264 3
2985 ● SCHROEDER Dianne 858-272- 8718 3
2988 CURRIER Erika 858-483- 7317 +6
● RICHARDSON Karl OO 3
2993 ● HUTTER Jerry OO 4
2996 ● GHANBARI Shahnaz OO 9
3003 ● HAWKINS Marcella 858-274- 0714e 1
3006 ● GOLDSTEIN Daniel 858-273- 5497 9
GRAHAM S J 858-273- 5497 9
3011 ● BENNETT Kimberley OO 4
3016 ● LESLIE William OO 8
3027 ● DJAMADI Elias 858-573- 5013 +6
3032 ● THORNTON Kathryn OO 8
3035 XXXX OO
3040 ● KROLL Jonathan OO 3
3043 ● DESLAURIERS Lucien OO 0
3048 ● LLUELLAD John OO 3
3049 TATOM Joy 858-274- 3272 4
★ 0 BUS 36 RES 4 NEW

CAMINITO NORTE
92037 LA JOLLA

WEALTH CODE 9

5703 ● SHEELA Barton OO 9
5719 BROWN Sol 858-452- 2479
5729 ○ JASPER Dennis 858-459- 5333
JASPER Thelma 858-459- 1962
5739 XXXX OO
5749 MORGAN Bobbye M 858-454- 7289
5759 ● JOHNSON Bonnie L 858-459- 9389 9
● JOHNSON Howard E 858-453- 9359
5770 XXXX OO
5780 ● LERNER Sheldon OO 9
★ 1 BUS 9 RES 0 NEW

CAMINITO NORTHLAND
92037 LA JOLLA

WEALTH CODE 9

6404 PRUSSING Stephen 858-456- 3891 8
6414 ● FAJARDO Arturo OO 4
6415 PASCOE Elizabeth 858-456- 2001
6424 ● DELOUETO Ernesto OO 4
6434 ● BARRETT Wynn 858-459- 1765e
6444 XXXX OO
6445 ● TURLEY Malcolm 858-454- 1197 +6
5454 ● KJOS Mark OO 0
6455 ● BEHAR Giacomo OO 0
6464 ● RUSSO Marc OO e 4
6465 ● NELSEL Harvey 858-453- 0872 4
6474 ● FASTLIGHT Adolfo 858-456- 9160
● FASTLIGHT Marcos 858-459- 1929
6475 ● RAHAN Antonio OO 1
6484 XXXX OO
6485 ● MIAO Ping Yen 858-455- 9022 4
6495 ● MULLER Mario 858-454- 2046 3
6505 ○ BIVIN H R Capt 858-459- 7298 2
6514 ○ SMARTT Dan 858-459- 8713 9
6515 XXXX OO
6524 ● THEODOSSI Charalambos 858-459- 2724 4
6525 ○ HARRIS Laurie 858-459- 9684
6534 MINAGLIA Dan E 858-459- 9684
6535 XXXX OO
6544 ● MIRANDA Ramon OO D
6545 ● ALBERT Ellop 858-729- 9805 +6
6554 ● DUENAS Irene OO 1
6555 ● MILLER Carol 858-454- 5903 4
6574 ○ ZIEN James 858-561- 1254 7
6585 XXXX OO
★ 0 BUS 30 RES 2 NEW

CAMINITO NUEZ 92131
SAN DIEGO

WEALTH CODE 6

10168 . . . . . APARTMENTS
AGULAR Joel 858-689- 4901 +6
AMAYA Sachia W 858-549- 1341 4
GILLAM M J 858-566- 5579
MACFARLANE Michelle 858-566- 5496 9
MACFARLANE Michelle 858-271- 4916 9
MORENO Amador M 858-530- 2547 4
10206 . . . . . APARTMENTS
10208 ● SMITH Stephen OO 9
10210 ● ROSIN Scott OO +6
10214 ● TAYLOR Michael OO 4
★ 0 BUS 9 RES 2 NEW

CAMINITO OBRA 92126
SAN DIEGO

WEALTH CODE 5

X FLANDERS DR

X STANFIELD CIR

10509 ● OLSON Paul OO 4
10510 ● BRUNTON Ryan 858-549- 1401 4
10511 ● DELEON Alfredo OO e 0
ZAMORA Monique 858-653- 3544 +6
10512 RINEHART Keith 858-578- 7946 4
10513 KNIGHT Jovita M 858-586- 0237 4
10514 XXXX OO
10515 ● BEVINS Christa OO +6
10516 ● BURNS Gregory OO 8
10517 ● MORALES Jose 858-880- 1179 4
10518 ● HAM Walter OO 4
10519 ● DICKSON Kenneth OO 0
10520 ● POTTER C 858-271- 7990 4
10522 ● DOHT Timothy M 858-586- 8377
10523 ● GALEHAN Kevin OO +6
10524 ● THOENNES David A 858-271- 6772 2
10525 ● KLINGHAMMER Suzanne 858-549- 1583 9
10526 ● KLABER Martin 858-566- 6456
10527 ● ORDONEZ Michael OO +6
10528 ● JONES Dianne OO 0
10529 ○ TOLLER Colleen 858-578- 4979 8
10530 ● APTAKER David 858-271- 0677
10531 ● MOCH Ali 858-586- 1529 4
10532 ● SRINIVASAN Ram OO 4
★ 0 BUS 24 RES 4 NEW

CAMINITO OCEAN CV
92007
CARDIFF BY THE SEA

WEALTH CODE 6

2402 KIMBER Tess 760-942- 6229 4
2403 ○ MONZEGLIO Guy R 760-942- 0668 0
2404 ● PALMER Robert OO 0
2405 ● GERARD Diane OO 0
2406 WILCOX Kenneth 760-632- 5013 4
2407 ● CAMPBELL Phillip OO e 2
2408 ● POISET Dophie 760-753- 0300 0
2409 ● ANDERSON Elizabeth OO 3
2411 ZENGLER Kiersten B 760-632- 5134 4
2412 ● CARPER Victoria OO 9
2413 ● LASLEY Anthony OO 4
2414 ● DAO Uanvan OO 2
2415 ● FERGUSON Kathy 760-944- 1224e
2416 MULCAHY Sean 760-230- 1386 +6
● YAMAGATA Susan OO 0
2417 HARRINGTON ANNE 858-459- 2908 +6
● HARRINGTON Anne OO 1
2418 ● SCHUMACHER Leo OO 4
2419 ● DAVIS Don 760-436- 6120
2421 PULCRANO Chas 760-438- 8675
2422 SCOTT Mark 760-635- 8656 4
2423 ● BALDWIN Noemi 760-944- 8300 3
2424 ● HANAU C 760-942- 2007
2425 ● SUTTLE Jeffery OO 0
2426 ● MCCASHEN L OO 0
2427 ● MAWKINS Justin OO 0
2428 DEROMA Brad 760-942- 8678 4
● MCKEE Andrea OO 0
2429 XXXX OO
2431 ● DAVIS Jeanne 760-942- 7585 4
NEWMAN S 760-942- 7334 +6
2432 XXXX OO
2433 ROZGA James 760-753- 8402 4
● SCHMUCKER Mary OO 0
2434 CASTILLO Jerilyn 760-230- 2662 4
● MCNIFF Peter OO 0
● MCNIFF Peter OO 0
2436 ● COFFMAN Cheryl OO 0
2437 CARTER Sandra 760-479- 9676 0
2438 ● TAYLOR Jeffery OO 0
2439 ● FOX Carolyn OO 2
2441 ● LAWLEN Colleen OO 0
2443 ● ZUNIGA Jose 760-632- 6927 4
2444 ● WHITNEY Patrick OO e 1
2445 ● MARSUTOVIC Magnus OO 1
2446 ● DEANGELIS Mario OO 4
2447 ● PERRIGO Barbara OO 0
2448 ● DOUGHTIE John 760-943- 8939 0
2449 ● HOMAN William OO 4
2451 GUILLORY Lamonte 760-944- 7309 3
● SMITH Owenevers OO 0
2452 XXXX OO
2453 ● BRAVO Alex OO 0
2454 ● ANDERSON Andrea OO +6
ROCHEFORT Christine 760-230- 2210 +6
JOHNSON Richard 760-632- 8641 4
2456 ● GILCHRIST Jeff 760-942- 7440
2457 ● KLIKUN Teresa OO +5
2458 RICE S 760-942- 2452
2459 ● DUELL Robert 760-944- 9822 3
ELLIS Nancy L 760-436- 2809 +6
● STAATS Noel OO 3
2462 ● SHELTON Richard E 760-436- 3732
2463 ● WILSON Patrick OO 0
2464 ● KAMINSKI Thomas OO +6
2465 ● CHRISTENSON Chris OO 4
2466 HATCHETT T 760-633- 4249 +6
● MILLER Gail OO 3
WILBUR C 760-633- 4249 +6
2467 ● DEVINNE Nancy OO 0
2468 ● NAGEL Brian OO 4
2469 ● COLOKATHIS C 760-753- 2133
● COLOKATHIS J S 760-753- 2133
2471 ● SLAYTON Joseph GND 760-436- 1184 4
2472 ● MARLEY Steven OO 0
2473 ● FAHEY Maureen Brigit 760-942- 2635 0
2474 ALEXANDER Jim 760-438- 2045e
2475 ● WALKO Carol OO 0
2476 ● KIMBALL Marianne OO 0
2477 ● BLAIR Susan OO 0
2478 ● BROWN Thomas OO 4
2479 ● SERIANNI Joe J 760-942- 7107
2481 ● HOLLEY Donald OO 3
2483 ● CALLANS David OO 8
2485 XXXX OO
2487 ● ISHERWOOD Janet OO 4
2489 ● HASLE Christopher OO 2
2491 ● KARYDES Andrew OO 0
2493 ● LEONE Michael OO 4
2495 ● HANEY Gwen OO 4
2497 ● MORELLI Eleanor OO +6

X CAPE SEBASTIAN PL

X OCEAN COVE DR

★ 1 BUS 90 RES 11 NEW

CAMINITO OLMO 92037
LA JOLLA

WEALTH CODE 9

7104 ● GAETO Thomas OO 4
7114 BURKHART Rosalind 858-456- 2437 4
7124 ● STYNER Darrell OO e 1
7125 XXXX OO
★ 0 BUS 4 RES 0 NEW

CAMINITO ONCE 92065
RAMONA

1010 ANGELINA Pahua 760-788- 6205 4
★ 0 BUS 1 RES 0 NEW

CAMINITO ORENSE ESTE
92129 SAN DIEGO

WEALTH CODE 8

RANCHO BERNARDO AREA

14611 ● ISCHE Marc OO 4
ISHE Marc 858-672- 2741 4
14612 ● MIKHALYTCHEV Tatiana OO 0
14621 ● OLVERA M OO 2
14622 ● SPANGLER John OO 0
14630 ● KOHLMYER Cornel OO 0
14638 ● ASGARI Ali OO 0
QUANTANILLA Laure E 858-672- 0521 4
14641 MYERS Philip 858-672- 5108 4
14645 ● GALLINA Marlo OO 3
14651 ● GORDON V 858-901- 4045 +6
14654 ● BYARS Richard 858-672- 2916 0
14661 ● ROBERT Hector OO 4
14662 XXXX OO
14667 ● NOVAK Mary OO 4
14670 XXXX OO
14673 ● DAVID Edwsardo 858-672- 3154 2
14678 XXXX OO
14679 ● CHANCE Teresa OO +6
14685 ● BALMOS Patsy OO 0
14686 HORN Sheri 858-672- 4506 4
● SULLIVAN-HORN Frendico OO +6
14691 ● ELVETON Irene OO 3
14704 ● ZAMARRIPA Shari OO 0
14710 NAVADO Carmen 858-672- 2045 +6
14721 ● MAHADEVIAH Stuart OO 4
14727 ● TIDWELL Ann 858-672- 1641
14733 ● ELLISON Jenny 858-672- 1241 2
14739 ● MCCLATCHEY Susan OO 0
14745 ● HUGGINS Richard OO 1
HOAG Randy 858-672- 1122 4
14751 CARDOSO Odete 858-672- 0295 3
14755 ● SHADZI Hossein OO 0
14759 ● TEUBER John OO +6
14763 ● BROWN Arthur OO 0
14767 XXXX OO
14771 ● PATOU Jacques OO 3
14775 ● ALLEN Richard OO 7
14779 ● WILSON Kelly OO 4
14787 ● ANDRES Steve OO 4
14791 CLARIN Georgia 858-672- 7801 4
14795 ● MODEER Solmez OO 0

X DEL DIABLO ST

14799 ● PECHNER Leonard OO +6
★ 0 BUS 43 RES 6 NEW

CAMINITO ORENSE
OESTE 92129
SAN DIEGO

WEALTH CODE 8

14710 ● WILLIAMS Richard OO 4
14716 HAWKINS Juanita 858-672- 1109
14722 ● RODRIGUEZ Oscar OO 0
14728 ● JORDAN Patty OO 4
PERPLI David 858-672- 2914 3
14736 XXXX OO
14742 XXXX OO
14748 ● HUNTER Mary OO 2
14754 GRAY Marvin 858-672- 3932
14760 GRINNELL Sharman K 858-672- 6240 4
14767 XXXX OO
14767 ● KESSLER John 858-672- 1724 7
14776 ● TOUHEY James 858-672- 1093 +6
14773 ● GAITHER Micah OO +6
14776 ● HENRY Rhonda OO 4
14778 ● LAKE Brooks OO 0
14787 ● MACZEK Jane OO 0
14788 ● ZIEBA Erica OO 4
14793 XXXX OO
★ 0 BUS 19 RES 2 NEW

CAMINITO PACIFICA TRL
(02) 92130 SAN DIEGO

WEALTH CODE 9

13951 XXXX OO
14015 ● TUNG Roger 858-509- 2915 2
14075 ● BLITZ Sheldon 858-259- 5724 4

X SAN DIEGUITO RD

★ 0 BUS 3 RES 0 NEW

CAMINITO PANTOJA
92122 SAN DIEGO

WEALTH CODE 5

7113 ● BARBER Ralph OO 4
7119 LOPEZ Juanita 858-453- 6028 4
7131 VELASQUEZ Virginia 858-457- 0266 +6
7137 ● CREIGHTON David F 858-453- 2496
7143 ● KHADJENZADEH Siavash OO 8
7144 ● CARLIN Stephen 858-453- 3191 +6
7149 ● MILLER Stanley L 858-455- 8311
7150 BURRET Katie 858-452- 4424 4
7155 XXXX OO
7159 ● KONWISSER Aaron OO 4
7161 ● SCHMID Pedro OO 0
7162 LEWICKY Yuri 858-453- 3475e +6
● WONG Gregory OO 0
7167 ● FRAPWELL Brad OO +6
HELMUTH Robert 858-453- 1469e
HELMUTH Robert 858-546- 3943e
7185 ★ JMG 858-784- 0369 +6
● LIANG Edison OO 3
7205 XXXX OO
7215 XXXX OO
7225 ○ PETITMERMET J 858-455- 6631e 9
7235 XXXX OO
7265 ● BARTON Ian OO 4
7275 ● CARLSON Colin OO 3
★ 1 BUS 23 RES 5 NEW

⊕=DO NOT MAIL
© HAINES & CO., INC. INFORMATION ON THIS PAGE MAY NOT BE KEYPUNCHED, ENTERED INTO A COMPUTER OR PHOTOCOPIED, IN ANY MANNER WHATSOEVER EXCEPT AS AUTHORIZED IN WRITING BY HAINES & CO., INC

CARMEL MOUNTAIN RD 2006

9926 ★ANDELL'S BAKERY 858-538-8308 2
★BODY GESTURES 858-484-6478 4
★DELUXE NAILS 858-484-9548
★FIVE STAR ELCTRNCS 858-484-3777
★PITCHERS 858-538-2067
★RODRIGO'S TACO SHOP
9951 ★INSPIRATIONS PRNTR & DSGN 858-538-3200 4
9955 ★A DENTAL CTR RANCHO 858-484-3100
★ALLSTATE INS CO 858-535-6249 2
★CARAMBAS CLARITA R MD 858-484-0319 7
★XERRIAN THOMAS J DMD 858-484-3100
★MEDINA MARK R DDS 858-484-3100
★PENASQTS DENTAL CENTER 858-484-3100 4
★RANCHO PENSQ DENTAL CENTER 858-484-3100
9975 ★A PIECE OF CAKE 858-484-1699 9
★CALIFORNIA CLASSIC CAKES INC 858-484-1699 0
★EXCEL EYECARE OPTOMETRY 858-760-9869 +6
★GOAD CALVIN OF REMAX ASSOCTS 858-484-8858 2
★IT'S A PIECE OF CAKE 858-484-1699 8
★MOVIN SHOES 858-484-2163 4
★PIECE A CAKE 858-484-1699 1
★STUDIO WEST DANCE CO 858-484-5294 4
9995 . . . . . BUILDING
★CHAMPION TAEKWONDO ACADEMY 858-484-9805 7
★CHAMPION TAI KWAN DO 858-484-0388 7
★CHEERS TOO 858-484-4215 3
★COIN LAUNDRY 858-484-5551
★CREATIVE NAILS SPA 858-780-9310 3
★JJ'S BOBA & FROZEN YOGURT 858-484-3912 4
★KIDS' CARE CLUB 858-538-5437 2
★PLAZA BEAUTY SUPPLY 858-484-1777 +6
★THE ROSE ACADEMY IRISH DANCE 858-538-6400 4
★WILLY'S WORKSHOP 858-538-5321 2
9995 . . . . . .
X FREEPORT RD
10025 ★24 HOUR FITNESS 858-538-4400 9
★MALOUZKA ELIZABETH DC 858-484-0279 3
10050 ★LA PETITE ACADEMY 858-484-2654
10060 ★MOUNT CARMEL CH OF NAZARENE 858-484-2033 2
10330 ★NEW HOPE CHURCH 858-538-0888 OF PENASQUITOS
X STONY CREEK RD
10635 ● WAITS Mary OO 0
10637 CLARK Harvey 858-672-1508 +6
10639 ● MILLER Jan OO 4
10641 ● MONTOYA Peggy OO 8
10643 XXXX OO
10645 XXXX OO
10647 TAPANG Pepito J 858-672-9613 2
10649 XXXX OO
10651 ● CLARTE Celestino OO 4
10653 ● QUINAJON Quincy OO 4
10655 ● BRADFORD Joseph OO 3
10657 ● SEDLOCK Sherri OO 0
10659 ● PRATT Ruben OO 1
10661 XXXX OO
10663 ● GONZALES Jesus OO 8
10665 ● BRADLEY Mark OO 8
10667 GUERRERO Enriquita 858-672-0988
10669 ● PALUGCO Christian SEGUBAN Charlene 858-672-2565 +6
10671 XXXX OO
10673 ● LANE Leighanne OO 3
10675 ● CALLERAN Sean OO 4
10677 XXXX OO
10679 ● VITELLO James OO 8
10681 ● SMITH-PRICE Jewel OO 4
X CUCA ST
10752 D BIAR Ajang 858-672-2393 +6
REZAEI Gohar 858-672-9126 4
B VILLANUEVA Vanessa 858-672-4607 +6
10755 AKIMI Shabanesh 858-672-1214 +6
BUI Nhu Phuong 858-672-3285 4
10758 A KUCAN Darrell 858-672-9355 4
C OADIRI Wshida 858-672-7212 9
10760 NGUYEN Phuong 858-672-6114 4
10762 D COOK L 858-672-1787 3
CRUZ Edgar 858-672-6309 +6
MCFARLIND Ronald 858-672-3153 4
10764 BERISHA Ferat 858-672-2112 4
MARTINEZ M Juan 858-672-8566 4
10766 POORSHARI M 858-672-3323 4
10768 GIBBS Adrienne 858-672-1459 +6
10770 HOSSEINZADEHHA Parvin 858-672-1793 4
KIM Chris A 858-672-2230 4
A TRAJANO Rosario 858-672-9288 3
10792 GONZALES Ricardo 858-672-9665 +6
B LWANAG Corazon 858-672-2766 4
SALVIN R James 858-672-4520 +6
10794 HALASCH Omar 858-428-8101 +6
A VALDEZ Reynaldo 858-673-3481 3
10796 XXXX OO
10798 REZAI Mohammad 858-672-0097 +6
10802 MANALAC Amparo 858-672-2711 2
A SHADRAVAN Shekvah 858-672-1073 4
10804 HARRIS Mazna 858-672-0358 4
10806 HERNANDEZ Fidel 858-672-2296 +6
HIVANI Shahla 858-672-4344 3
10808 ARANDA Isaias 858-672-2372 4
10810 A BALANGON Benito D 858-672-3113 3
STUBLLA Emi 858-672-1578 +6
10812 SANDBERG Keith 858-672-3296 +6
SPITZBERGEN R 858-672-2684 +6
10814 ASHENA Mesfoorah 858-672-4062 +6
ELM Song Ja 858-672-4430 4
HASSANI Farshad 858-672-3701 +6
10816 AGUINALDO A 858-672-1405 4
DAVIS Nasrin 858-672-1036 +6
SAMIE Mohammad R 858-672-9547 3
10818 KUTSANOVA Sofya 858-672-3837 4
10820 KHODADAD Farshid 858-672-4604 3
NUGUID Arnold 858-672-4923 +6
10822 SMITH Leonard 858-672-0919 3
10824 HOTCHKISS Heather 858-672-2273 +6
10826 MARTINEZ Frank 858-672-2970 4
10828 SANTIAGO Jennifer 858-672-1481 +6
ZLOTNIKOV Moysey 858-672-4597 +6
X GERANA ST
10955 ★CALIF PROPERTIES MAINTENANCE 858-672-0931 3
★CALIF PROPERTIES RENTAL OFC 858-672-0300 3
11002 BLITZ Eduard 858-672-0544 +6
11004 AKERS David 858-672-0960 4
GARCIA Julia 858-672-4081 4
11006 ALLEN F 858-672-4873
11016 FRATZKE Luana H 858-672-9066 4
11020 STJAMES Cardina 858-672-2694 +5
11022 SHEPARD Jennifer 858-672-4093 3
11026 STONEBURNER Ellen 858-672-2551
11028 XXXX CO
11030 VITERBO Zita E 858-672-1567 0
11032 CARLIN Mary D 858-672-2670 4
11034 DURAL Erlinda 858-672-1286 +6
11036 GOVEA Enrique 858-672-1477 +6
11038 ELED Joel 858-672-0851 +6
11040 KIM Koo Hwan 858-672-2922
11075 ★A & P MANAGEMENT 858-672-3100 1
★ALVAREZ JACQUELINE CPM 858-672-3100 1
★ATLANTIC & PAC RLTY SERV 858-672-0555 2
★ATLANTIC & PAC RLTY SERV 858-672-3100 2
★PENASQTS BARBER SHOP 858-672-2245 4
★QT NAILS 858-672-0475 1
11095 ★CHEVRON STATIONS INC 858-672-7500 1
X PENASQUITOS DR
X RANCHO CARMEL DR
★ 141 BUS 90 RES 35 NEW
CARMEL MOUNTAIN RD 92128 SAN DIEGO
WEALTH CODE 7
11465 ★PARTY CITY 858-451-3000 9
11475 ★BEVERAGES & MORE 858-673-3892 8
11485 ★GOOD GUYS CARMEL MOUNTAIN 858-674-2500 7
11495 ★BASKIN-ROBBINS 31 STRS CRNL 858-592-0031 +6
★ROSA ROBERT C OD 858-675-0485
11555 ★OLIVE GARDEN ITALIAN REST PWY 858-485-9873
11602 ★CALIFORNIA PIZZA KITCHEN 858-675-4424
11608 ★AL & ED'S AUTO 858-673-2000 9
★HOME TRENDS 858-592-7945 0
11610 ★NICKEL CITY AMUSEMENT CENTER 858-675-9700 8
11620 ★CARMEL MTN THEATRE 858-674-9770 6
11630 ★CHEVYS FRESH MEX RESTAURANT 858-675-9292
11640 ★ATHENS MARKET CAFE 858-675-2225
★GIOVANNI'S FIREHOUSE PIZZA 858-675-1468
★LITTLE TOKYO 858-675-7047 0
11650 ★FRIDAY'S 858-457-7717 7
11658 ★CONTRACT CARPET 858-451-9717
★MARTY'S CONTRACT CARPET 858-451-9717
★WAVELINES 858-675-9696
11670 ★SLEEP TRAIN 858-592-7227 4
11685 ★TACO BELL NO 5583 858-674-5872 3
11690 ★SPORTS AUTHORITY 858-673-9700
11704 ★DIAMONDS 858-674-7404
11710 ★CIRCUIT CITY RANCHO BERN 858-675-9111 0
11720 ★BLOCKBUSTER VIDEO 858-675-9303
★THAIGO RESTAURANT 858-675-8158 9
11730 ★MARSHALLS 858-451-2893
11738 ★BOBBIE'S TRAVEL & TOURS 858-485-5757 1
★CLAIRE'S ACCESSORIES 858-613-1827 8
★HOT JAVA CAFE 858-673-7111 3
★JAMBA JUICE 858-675-1000 8
★JUICE CLUB 858-487-3593 9
★LUBAN MARK A DDS 858-675-1160 7
11740 ★CASPER & ASSOCIATES 858-592-1424 2
★JOELLE'S SALON DAY SPA 858-946-0178 4
★PATTY TRENT & ASSOCIATES 858-592-1424 4
★PREMIERE MEDICAL & AESTHETICS INC 858-487-2357 4
★QUIZNOS 7165 858-613-0000 +6
11744 ★AMER ASSETS INC 858-673-7436 4
★BARNES&NBLE BKSLLRS RNCHO BRN 858-674-1055
11815 ★SHELL FOODMART & CARWASH 858-451-3320
11835 . . . . . BUILDING
★CHIC TLRNG& ALTERTNS 858-451-2044
★CINGULAR WIRELESS PCS STORE 858-451-1080 1
★DAIRY QUEEN CARMEL MTN RANCH 858-487-3572
★DAVID WOODRUFF 858-674-1910
★FINELINE BEAUTY SUPPLY&SALON 858-673-5488 3
★HEARING SCIENCE 858-674-1910 0
★JALAPENOS MEXCN FD 858-673-5204
★MAIL BOXES ETC 858-487-5260
★NORTH CO AUDIOLOGY 858-674-1910
★NORTH CO OPTOMETRY 858-674-1276
★PRESTIGE NAILS& SPA 858-451-6999 2
★RISING SUN CREATION 858-675-5112 4
★SCORE EDUCATIONAL CENTERS 858-674-9662 0
★SHULKIN MITCHELL DR 858-674-1276
★SUPERCUTS CARMEL MTN RANCH 858-487-5611
★TEAL JAMES R DDS 858-485-5552
★WOODRUFF DAVID MA CCC-A 858-674-1910 2
★YUMMY SUSHI 858-673-2279
11855 . . . . . .
11945 ★RITE AID EXPRESS 1 HOUR PHOTO 858-451-5711 9
11946 ★BOSTON MARKET 858-592-0055 8
11950 ★ROSS STORES INC 858-451-9716
11955 ★BANK AM BANKING CENTER 858-748-7070
11960 ★STYLES FOR LESS 858-451-7714
★THOMAS TRAINS 858-673-0300 7
★TOTALLY THOMAS' TOY DEPOT 858-451-8897 7
★TOY DEPOT 858-451-8897 7
★TOY CELEB 858-673-0300 7
11965 ★GAMESTOP 858-385-9172 4
★GOLF ETC 858-673-6841 4
★RADIOSHACK 858-676-9785 8
★RIGHT START THE 858-451-7600 3
★TOBI BLATT LTD 858-675-0069 4
★UNICORN JEWELRY 858-592-0155
11975 ★RALPHS GROC CO STR 19 858-451-8376
★UNION BANK 858-451-7886
★UNION BK OF CA CARMEL MTN OFC 858-481-7806
11985 ★ANTHONY'S SHOE REPAIR 858-673-7207 +6
★CANEFREE VACATIONS 858-673-8500 3
★CARMEL MTN TRAVEL 858-673-8500 3
★COLONY CLEANERS 858-487-1665
★FRANCY BOB 858-451-1915 7
★GREEK CORNER CAFE 858-485-6207
★H & R BLOCK 858-946-6000 4
★MALLORY JACK C PUBLIC ACCNTNT 858-451-9421 9
★SD TRVL GRP CARMEL MTN 858-673-8500 2
★STARBUCKS COFFEE CRNL MTN RNCH 858-675-0412
★STATE FARM INS COMPANIES 858-451-1915
★UNITD STUDIOS OF SELF DEFENSE 858-487-8414 9
★VOLLO LOCO 858-451-1584 0
11990 ★PRIMO SALON&DAY SPA 858-385-9494 1
★SHOE PAVILION 858-673-5430 4
11915 ★MCDONALDS 858-673-4175
11925 ★CARMEL MTN RANCH VETERINARY 858-592-9779
★CHAMPAGNE FRENCH BAKERY CAFE 858-613-7767 9
★DEMBINSKI KIM DVM 858-592-9779 9
★GREY ELIZABETH DVM 858-592-9779 9
★KIRCH SUZANNE DVM 858-592-9779 9
11946 ★PAYLESS SHOESOURCE 858-451-9437
★PRESTIGE NAILS& SPA 2 858-451-6199 3
11950 ★POWER SHOE 858-673-5350 2
★SALLY BEAUTY SUPPLY 858-675-9407
11954 ★GENL NUTRITION CENTERS 858-674-1293
11955 ★CHICO'S 858-451-2136 4
★ELAM'S HALLMARK 858-485-9812 8
★TRADER JOE'S 858-673-0526
11975 ★BEIJING ACUPUNCTURE CLINIC 858-451-6565 2
★CARMEL MTN FLORIST 858-487-3430 1
★COOKIES BY DESIGN 858-487-3236 9
★DELHI KITCHEN 858-385-0165 +6
★FRAZEE PAINT & WALLCOVERING 858-487-4642
★FRAZEE PNT & WLLCVRNG CRML MTN 858-487-4642
★NGUYEN TUYEN 858-675-3683 4
★SUBMARINA SUBS AND SANDWICHES 858-487-7787 7
★ZENB SALON & SPA 858-592-9362 +6
11980 ★PCS STORE 858-673-3393 4
★URBAN SUN TANNING 858-451-0588 +6
11990 ★JADE BEAUTY SUPPLY 858-613-0808 9
★ORPHENEE BEAUTY SALON 858-385-9052 3
11995 ★WASH MUTUAL BANK 858-673-3731 9
12002 ★COLD STONE CREAMERY 858-613-3680 4
★POTSTICKERS 858-613-1538 2
★RIBBON RESTRNTS INC CRML MTN 858-675-9398
12004 ★CANDLE AND GIFT 858-485-8021 3
★PIER 1 IMPORTS 858-451-2243 1
12045 ★NEXTEL RETAIL 858-451-6584 4
★TASSELS A SALON 858-487-1500 8
★PAT AND OSCARS 858-592-0222 3
12060 ★MICHAELS-ARTS & CRAFTS 858-675-1170
12070 ★CARMEL PLAZA CHIROPRACTIC GRP 858-678-1166
★CAROLYN CHETISTER 858-678-3936
★COFFEE BEAN & TEA LEAF THE 858-592-7348 +6
★EYE SITE OPTOMETRIC 858-676-3937 1
★EYE SITE OPTOMETRIC 858-676-3926 1
★EYE SITE OPTOMETRIC 858-676-3938 1
★HAIRCUT PLACE THE 858-675-7511
★O'SHEA PATRICK B DC 858-676-1196 0
★PADILLA JAMES L DC 858-676-1196
★SHERMAN DAVID N DC 858-676-3937 1
★SHERMAN DAVID N DO 858-676-3926 1
12075 . . . . . BUILDING
★3 DAY BLINDS 858-592-7717 4
★AMER GENL FNCL SERV 858-485-9281 3
★COLLADO DANIEL ORD 858-487-6453
★DRAGON CHINESE& ORIENTAL FOOD 858-592-9898
★HAIRCUT STORE 858-674-5158
★JESSE'S BAKE SHOP 858-675-8633
★LEUCADIA PIZZERIA&ITALIAN REST 858-675-2223 3
★LILIAN PHILIPPINE CUISINE 858-674-4956 3
★NAILS FOR HER 858-673-6987
★SALON DU SOLEIL 858-485-5126 9
12075 . . . . . .
12080 ★KLARENAMANDA 858-675-4451 +6
★SEARS OPTICAL 858-675-3013 +6
12120 ★EZ LUBE 858-451-1910
12156 ★PAK N SAVE 858-451-6335 +6
★PANERA BREAD 858-385-9066 +6
12174 ★CARMEL MOUNTAIN SHELL 858-673-1824 7
★FCTI 858-673-9812 4
★RANCHO CARMEL CORPORATION 858-673-1924 +6
12185 ★HOME DEPOT THE 858-592-0600
12224 ★ISLANDS 858-485-8075
12294 ★PIZZERIA MARKARIAN INC 858-592-8434 6
★MCMILLIN REALTY 858-673-5000 7
★MCMILLIN RELOCATION 858-613-6460 7
12330 ★QSTAD DENTAL CORPORATION 858-451-8398 3
★QSTAD NASER 858-485-0555 3
★QSTAD SITIK 858-451-5685 2
★RICE FAMILY DENTAL 858-485-0555 3
12350 ★COFFMAN STACY A DR 858-673-1221 8
★COSTCO CARMEL MOUNTAIN RANCH 858-675-8634 9
★COSTCO MEMBERSHIP 858-675-8619 9
★COSTCO OPTICAL DEPT 858-675-0930 9
★COSTCO PHARMACY 858-675-0378 9
★COSTCO PHOTO 858-675-0619 9
★COSTCO TIRE SERVICE CENTER 858-675-0379 9
★COSTCO WHSL PHARMACY 858-675-9630 9
12384 ★CLAIM JUMPER 858-485-8373
★ 177 BUS 0 RES 12 NEW
CARMEL PARK DR 92130 SAN DIEGO
WEALTH CODE 9
X SAN MARTINE WAY
12060 ★BOYS AND GIRLS CLUBS ALLRED 858-793-9166 4
X SAN GREGORIO WAY
X SAN LEANDRO WAY
X SAINT AGNES CT
12150 XXXX OO
12158 ● HUMPHREY David C 858-522-0797 2
12166 ● WHIFFEN Calvin OO 0
12182 GORDILLO-MENDE Julio 858-793-7071 4
● MENDEZ Julio OO 4
12190 ● SIMEK Gale OO +6
12198 ● REEVES Scott 858-792-2284 0
12345 ★ DEL MAR UN SC DST CRML DEL MAR 858-481-6789 7
X CARMEL GROVE RD
★ 2 BUS 7 RES 1 NEW
CARMEL POINTE 92130 SAN DIEGO
WEALTH CODE 9
X CARMEL BROOKS WAY
12412 ● BELL Donald H 858-755-8004 3
12420 ● SIMONDS Michael OO 4
12428 HOSKO J 858-481-5719 9
● RETSON Philip 858-451-0590 0
12429 COLIN Mandawmen C 858-350-5690 3
RODGERS Marta 858-755-0802
Lucas
12435 BLONDELLE Sylvie 858-755-4407 4
● PASCAL Jeanick OO 9
12436 SPINNER P 858-755-7339 4
● THOMPSON Pamela OO 9
12443 ● COLLINS Mark OO 9
12444 ● YASUDA Masaharu OO 3
12451 ● DIMITRIOU Tanthoe OO 9
12452 ● VASSILEV Vassil OO 0
12459 ● LIU Tsong OO ⊕ 4
RAU Chris 858-356-1418 +6
12480 ● DOWD Ellen OO 0
12487 ● CASADONT Ann OO +6
12468 ● MANN Edward 858-259-9320 4
12476 ● KELLER Steven OO 3
12483 ● DAO Minh OO 2
12464 ● BYUN Yong OO 4
★ 0 BUS 22 RES 2 NEW
S CARMEL RD 92078 SAN MARCOS
WEALTH CODE 7
X E BARHAM DR
X BARHAM DR
217 XXXX OO
223 ● CLINE Paul 760-761-0080 2
● CLINE Paul 760-798-7655 2
225 XXXX OO
230 ● HUFFORE Jeanne 760-736-8230 4
232 ★ SMITH THOMAS 760-744-1758 4
267 ● WIMENTA Richard OO 4
★ 1 BUS 6 RES 0 NEW
CARMEL RIDGE RD 92128 SAN DIEGO
WEALTH CODE 7
X STONEY GATE PL
13535 GAO Xia 858-675-1093 4
● GUO Edward OO 9
13847 ● BRETT Brendan OO 2
13848 ● HARPER Denise OO 2
SNOW Rick 858-487-5275 7
13856 ● SABOURI Alireza OO 8
13859 ● HUNT M E 858-673-9846
13864 LIPOVIC Alex 858-451-3907 4
● SOWIN Frank OO 0
13871 BOSONOGLOV Ernest 858-487-2697 3
● SPECTOR Zia OO +6
13872 ● HAGENBACH Kathleen 858-485-5506 0
13880 ● LEE Yung OO 0
13888 ● PELTON Steven OO 3
13895 ● MCCLENDON James 858-673-9636 4
X BOULTON AVE
13906 KANE Steven W 858-613-7772 4
MISHRA Rajesh 858-487-9266 4
● MUKHERJEE Mahua OO 4
13909 ● ROISSIER Thuy OO 0
13912 ● RAJ Andreas W 858-675-9445e 2
13917 ● THOMAS Tom C 858-487-0673
13918 ● OH Jung 858-674-1710 3
13924 ANDVIKAGNAGPAL Amit Malhotra 858-675-2264 4
● NAGPAL Vikas OO ⊕ 4
● KIM Sun Jung 858-673-2248 3
13930 ● LOUIE Kenneth OO 3
13933 ● ROCHOLFADA Parshmadi OO +6
13936 ● THOMAS Athimoottil OO 3
13941 ● WIESE Jonathan OO +6
13942 ● JUNG Hee OO +6
13946 ● MENTIS John OO 0
13949 LIAO Yuxia 858-521-0268 4
● PAN Yong OO 4
13957 ● PATEL Mahesh OO 4
13960 ● CHARLSON David T 858-487-6269
13965 ● ZAKIR Rafee 858-487-8673 4
13973 ● MENDOZA Pat 858-674-4372 7
13981 XXXX OO
13989 ● MASRAWEH Maurice OO 8
13997 ● HAYDEN Cynthia OO 4
14003 TSAO Chiounkuo 858-674-1540
● YEH Te Li 858-613-9316 9
14011 XXXX OO
14019 ● SPINALI Richard OO 0
14027 ● POWELL Joseph OO 8
14035 ● TERRY Kevin 858-676-0878 4
14043 ● CHAN Daniel OO 4
14050 ★ CARMEL MTN RANCH COUNTRY CLUB 858-487-9224
14051 ● GOPALAKRISHNAN Sarangapani OO ⊕ 3
14059 ● MARTIN Andree OO +6
14067 ● LOWELL Lee OO 0
14075 ● KANG Jung OO 8
14083 ● KUZHYIL Anup 858-487-7234 4
14091 ● SALIMANIN Komal 858-675-9328 4
X BREWSTER CT
14099 ● PATACOM Dwight 858-485-1669 +6
14110 ● KIM Brian OO 4
14120 ● KIM Kristi 858-676-0717 0
14130 ● EATON Labruce 858-385-0568 4
14140 ● ROWE Richard OO 0
14150 ● SEDOR Margaret OO 1
14160 ● NORTON Kirk OO 3
14170 ● SHAMMAS Samir OO 4
14180 ● WEINER Matthew OO +6
14190 AKIBA Hiroshi 858-675-1101 4
● POOLADZANDI Shahabham OO 0
★ SORIA E-COMMERCE SOLUTIONS 858-381-2742 4
14202 ● SIMMONS Johnathan OO 4
14212 ● LIZERBRAM Andrea K 858-674-5757 1
14222 ● TAYLOR John OO 8
X TIVOLI PARK ROW
14232 ● ABI-HASHIM Raja OO 1
14242 ● KARIMZADEH Rahimeh OO 8
14252 ● PIMENTEL Irene OO +6
14262 ● SABOU Renata 858-673-0631 9
14272 ● BIERNACKI Richard OO 0
14282 ● BARBA Jose M 858-592-7809
14292 ● FERNANDEZ Daniel OO 0
14304 ● GOODRICH Doris 858-487-3191
14314 AU Tsong 858-613-0810 4
● EDELMAN Eric OO 4
14324 ● SIEKSHA Robert OO +6
X EASTBOURNE RD
X HIGHLAND RANCH RD
X NORTH CHURCH SQ
X NORTH CHURCH LN
14560 ● ABUTIN Marcelino OO 0
14586 ● PALMER Richard OO 0
14594 ● GIBBS R OO 8
14604 ● PATEL Chatur SANDERSON Brian 858-487-8020 4
14605 ● GOLDSMITH Jon OO 0
14615 ● PIRSA Kayahuz OO 0
14617 ● THOMAS Kevin A 858-385-0781 3
14618 ● LIN Hsan OO 3
14624 ● PERELLI Frank 858-487-1546 9
14624 ● WILLIAMS Steven OO 0
14629 ● ZARCILLA Frederick OO 8
14635 ● TRINH Katherina 858-385-9271 4
14635 ● SCOTT Gary OO 0
14636 ● THORNBURG Debra OO ⊕ 4
● ROSARIO G RAU Chris 858-716-9361 +6
14642 ● LOWE Casey OO 8
14647 ● LEE Soo Ki 858-618-1553 7
14648 ● NGUYEN Vy OO +6
14653 BONDY Gregory 858-451-7889 4
● LEONARD Jennifer OO 0
14659 ● TURNER Richard OO 2
14665 ● CURY Steven OO 0
14667 XXXX OO
14668 ● RICE Raymond 858-592-0624
14673 ● CRAFTON David C 858-615-0502 +6
14674 ● FLORES Frank OO 3
14679 ● NAUSMITH Campbell 858-592-9228
14680 ● IVERSON Michael OO 4
14686 ● DOBSON Jim OO 2
14689 ● KOERBER John 858-674-0861 0
14694 ● BARLOW Linda OO 0
14698 ● NGO Anita OO 4
14703 ● BATKIN Daniel 858-592-9037
14704 ● SOONE Barbara OO 8
14709 ● SUCHANA Daniela 858-592-5013 2
14710 ● LYNCH Kerry OO 4
14718 ● KOZAR Joseph OO ⊕ 8
14719 ● KOPLER Richard OO 9
14725 XXXX OO
14726 ● MIHALOVICH Frank OO 4
14731 ● FRANCIS John 858-618-1842 4
14732 ● EATOCK Brian 858-485-8894 4
14737 BENNETT Shannon 858-676-0845 4
● GUNDERSON John OO 3
14738 ● DZIEWIT Lucy OO ⊕ 2
14743 ● INTRIERI Gary OO 9
14744 ● KATRAGADDA Shibaan 858-673-4419 +6
14750 ● PATERSON John OO ⊕ 3
14751 ● GLASCO David 858-451-5746
14754 ● YOO Ja OO 8
14756 ● TOBIAS Leslie OO 9
14762 ● MERENDA Merilyn OO ⊕ 4
14767 ● WINKENHOFER Willard OO 4
14768 ● SUMRALL Jim 858-673-7780 3
14769 ● BRYANT Edward OO 3
14774 ● NADEAU Thomas 858-673-7121 1
X CRESWICK CT
14780 ● BRADY Jeffrey OO 0
14788 ● VOGUE Curtis 858-674-5868 8
14796 ● ASURI Bhushan OO 4
CHALLA Geetanjali 858-673-0935 4
X SUMMERBREEZE WAY
14799 ● BARRAL Melissa OO 0
★ 2 BUS 140 RES 13 NEW
CARMEL SPRINGS WAY 92130 SAN DIEGO
WEALTH CODE 9
3910 ● LABARGE A OO ⊕ 1
3920 ● KNIGHTON Daniel OO 0
3935 CUI Jianjun 858-792-6749 4
● GU Zezong OO 3
3940 ● GRIFFITH Wm OO 4
3945 XXXX OO
3955 ● GERNI Charles OO 8
3960 ● REHKOPF Bayard J SR 858-755-5507 4
3965 ● BOLER Nancy OO 9
3970 ● TAY William OO 8
3975 ● LUMAY Nelin OO ⊕ 9
3980 ● PATCHEN Bertha 858-755-0732 8
3985 ● BEATTY Richard OO 0
X CARMEL PARK DR
4003 Y DENNIS N S 858-259-9831
Y WHITACRE Tom 858-259-9831
4004 XXXX OO
4010 ● FELDMAN Joseph OO 0
4011 ● RABY Dean OO 0
4016 ● GORMAN Cristina F 858-481-1512 0
4019 BRUST Beth 858-481-2287
BRUST Beth 858-481-5505
4022 STURMAN Andy 858-481-9601
4027 ● COLLINS Patrick OO 4
4029 ● KOZLOWSKI Andrew OO 0
4034 ● SMITH Jim C 858-793-0512 1
4035 ● BRANDT Richard 858-792-0063 4
4040 ★ ALLIANCE INTERNATIONAL 858-755-8910 4
● CHAN Bryan OO 0
4043 ● WANG Yang OO 0
4045 ● LEKOVIC Hafi OO 9
4051 XXXX OO
4052 ● LEKOVIC Elmira 858-259-0529
4058 ● HAHLBOHM Daniel PAWLAK Janusz OO 0
858-792-7506 3
4059 ● GUAN Xiaojun HU Junlian OO 4
858-847-0689 4
4064 ● KUSHNER Richard OO 3
4067 ● GOLSTMAN Vladimir 858-350-4639 4
4070 XXXX OO
4075 ● MCMARTIN Cameron 858-259-1496 3
4076 ● GARCIA-GUZMAN Miguel 858-481-5003 2
ZEH Karin 858-481-9003 2
4081 ● SEFCHOVICH Galia 858-481-4837 +6
4082 ● POLENO Jeffrey OO 2
4087 ● MASON Andrew OO 8
4093 ● VALENTINO Victor OO 4
4098 ● PAN Libiao OO 0
★ 1 BUS 46 RES 1 NEW
E CARMEL ST 92078 SAN MARCOS
WEALTH CODE 7
X S TWIN OAKS VALLEY
102 ★ SANMARCOS 76 760-752-7500 9
123 ★ HAMPTON INN SANMARCOS 760-736-9248 3
161 XXXX OO
205 ★ ABC SUPPLY 760-471-2950
225 ★ CONTRERAS RAMIRO LTHNG & PLSTRNG 760-471-6790 2
● FROST Robert OO 4
★ SCHOTT ROOFING INC 760-744-6450
235 ★ CALIFORNIA SELF STORAGE 760-744-4510 7
★ STORAGE WEST SELF STORAGE 760-744-4510 0
244 ● VANDERSTET Jerry OO 2
256 ● TEMPLE Craig OO 9
263 ★ PAR ELECTRICAL CONTRACTORS 760-471-0193 4
285 ★ SID'S CARPET BARN 760-761-1100 5
X INDUSTRIAL ST
307 ★ PIANO WAREHOUSE THE 760-744-9320 4
315 ★ KDC ROCK 760-744-1036
337 XXXX OO
411 ● BLANEY Philip OO 0
★ HOMELAND REALTY BETTER HM&GRDN 760-591-3098 8
417 . . . . . BUILDING
★ ALLTECH HOMES LLC 760-471-0551 +6
★ BIERI STEPHEN A CO INC TRE 760-471-0500 4
★ KING RICHARD CPA 760-744-3294 3
★ LIGHTSPEED FIBERLINK INC 760-752-3476 2
★ MIKE COBURN CONSTRUCTION 760-761-1151 2
★ MW METAL 760-471-5467 +6
★ NASOFT USA 760-410-1219 4
★ NETWOLVES 760-752-1418 +6
★ RURAL COMMUNITY ASSISTANCE 760-471-5612 9
★ SUBURBN PROPANE 760-737-9440
★ SUBURBN PROPANE ADM WSTRN SLS 760-591-9800
★ SUBURBN PROPANE OFC 760-591-8833
417 . . . . . .
X VENTURE ST
445 ★ FALCON GENERAL ENGINEERING 760-510-7956 1
455 ★ SUPER SOUNDPROOFING COMPANY 760-752-3030 4
465 ★ PRECISION CONCRETE 760-410-2900 4
475 ★ ELYSS CREATIONS LLC 760-471-8416 4
485 ★ PFF MANAGEMENT 760-471-8720
520 ★ MICROWAVE SPCLTY 760-744-1544
X ENTERPRISE ST
NO # VANONI Tony 760-744-0384
★ 30 BUS 7 RES 3 NEW
CARMEL VALLEY RD 92014 DEL MAR
WEALTH CODE 8.6
X TORREY POINT RD
155 ★ DEL MAR CAR SERVICE 858-755-1652
167 ★ CALVI & CAHOON REAL ESTATE 858-755-4500
2010 ● BECKER Michael OO 2
2018 ● SMITH Victoria OO ⊕ 4
2026 BIMBINDER Jordan 858-792-7650 0
● BIMBINDER Jordan OO 3
2034 ● VOORHEES Gary 858-523-9656 3
2042 ★ CARLOS CUSTOM TILE&MARBLE 858-792-9044 0
★ MARK SERVICE THE 858-792-9044 0
2050 ● ANDRADE Judith M 858-259-7673 2
2058 ● PIERCE Aaron M 858-509-0509 9
● PIERCE Aaron M 858-509-9690 9
2060 ● MCLAUGHLAN Kevin 858-523-9638 +6
2088 ● OZUROVICH Michael OO 0
2096 ● VITA Ed A 858-509-9152 1
X DEL MAR SCENIC PKWY
2190 ★ COMSTOCK & KAUFMAN ARCHITECTS 858-720-0022 +6
★ GRAPHIC ACCESS 858-793-5450 9
★ SD TORREY HLLS CAPITAL INC 858-481-9520 4
★ STEVE HORNE RL ESTTE CNSLTNTS 858-755-7890 +6
★ WARREN MORRIS& MADSON 858-481-3388
2192 ★ ALLEN & ASSOCIATES 858-755-7800 2
★ ALLEN & ASSOCIATES 858-455-6843 2

⊕DO NOT MAIL
© HAINES & CO., INC. INFORMATION ON THIS PAGE MAY NOT BE KEYPUNCHED, ENTERED INTO A COMPUTER OR PHOTOCOPIED, IN ANY MANNER WHATSOEVER EXCEPT AS AUTHORIZED IN WRITING BY HAINES & CO., INC

CUCA ST 2006

4142 ● WILSON Jocelyn OO 2
X BRADLEY ST
★ 0 BUS 17 RES 0 NEW
CRYSTAL VIEW LN (00)
92064 POWAY
WEALTH CODE 6
14290 ● CATRAMBONE Catherine OO
15831 ● MUNK James OO 3
★ 0 BUS 2 RES 0 NEW
CRYSTAL WOOD DR
92054 OCEANSIDE
WEALTH CODE 4
X VALLEY CREST DR
3407 ● DAHMS Donna OO 4
3411 ● NGUYEN Te OO 4
3414 ● SCHOOFS Nicholas 760-966-0680 4
3415 ● DOYLE Ian OO 3
VIDOR Mishew 760-722-9221 4
3418 ● JERKE Leslie OO 0
3419 ● ESQUER Michelle OO 4
3422 ● PINON Anthony 760-722-2168 4
3423 PETTINATO N J 760-433-4717 4
3426 ● BENOIT Christopher OO 0
3427 XXXX OO 4
3430 ● ZETINA Eduardo 760-231-6978 4
3431 ● BUENROSTRO Beatriz OO 9
3434 ● VORHEIS Richard OO 0
3435 HERMUNDSON Rick 760-231-6579 +6
3438 ● TOWNSEND Kyle 760-231-5987 4
3439 ● BOND Shane OO 4
3442 ● LAM Cuong Chi 760-721-7124 0
X RIVERTREE DR
★ 0 BUS 18 RES 1 NEW
CRYSTALLINE DR
92011 CARLSBAD
6989 ★STANDRD PACIFIC 760-431-7918 4
7001 ★STANDRD PACIFIC 760-431-7796 4
7041 ROBINSON Betsy 760-804-9199 +6
ROBINSON Jeff 760-804-9191 +6
7049 WADELL Carl 760-918-1869 +6
★ 2 BUS 3 RES 3 NEW
CRYSTALLITE LN 92082
VALLEY CENTER
WEALTH CODE 6
X STARDUST LN
13616 GANCY Deja 760-751-1686 4
● SIEGFRIED Edward W 760-745-6387
X MOONLIGHT PL
13738 ● WHITE John OO 0
13745 DUHL Julie 760-751-2014 +6
X WILLOW VIEW LN
★ 0 BUS 4 RES 1 NEW
+ CUADRO VIS (06)
92078 SAN MARCOS
1743 SCHRIER Robert 760-510-1415 +6
★ 0 BUS 1 RES 1 NEW
CUATRO LN 92026
FALLBROOK
WEALTH CODE 6
X S STAGE COACH LN
1615 ● SMITH Frank OO 8
1633 XXXX OO
1644 ○ JESSE Rick A 760-731-7557 2
1647 LONG Chas E 760-728-1229
1659 ● BREY Michael OO 1
★ 0 BUS 5 RES 0 NEW
CUBIST CT 92057
OCEANSIDE
WEALTH CODE 4
4776 ● ARCHIMEDE Janice OO 1
4778 ● SIDNEY Bruce OO 0
4786 ● LAUGHLIN Dave OO 9
4789 ○ YANNAYON Ray 760-643-1120 2
4792 JAHR Alan 760-758-5809 4
4795 ● BAYME Gregory OO 8
X MASTERS DR
4758 ● HOLANEZ Felciano OO 0
4789 ● RUENTES Tomasa 760-945-1422 4
★ 0 BUS 8 RES 0 NEW
CUCA ST 92129
SAN DIEGO
WEALTH CODE 1.5
X CARMEL MOUNTAIN RD
14125 ★LOS PENASQUITOS ELM 858-672-3600
X BERNABE DR
14201 A PERNANDEZ Eileen S 858-672-6865 2
C PHILLIPS Tonya 858-672-2491 4
REZAEI Nourreddin 858-672-9803 4
14203 C ABADA Mokhtaria 858-672-9263 3
ASGARI Reza 858-672-4407 4
EDALDRE Rowena 858-672-6978 4
14205 D SHAMEL Fawzia 858-672-4073 2
B STUBLLA Shaban 858-672-2943 +6
14207 XXXX OO 4
14209 AVALOS Raul 858-672-9094 4
IRANI Romtin 858-672-1680 +6
14211 SAMSON Erlinda V 858-672-0537
SINSAY Felicifrino A 858-672-2229 4
VIRREY Victor 858-672-2344 4
14245 GATUS Rita 858-672-2521 +6
D MENDOZA Flora 858-672-0219 4
14247 POPP H 858-672-1704 4
14249 GOMEZ Amelia 858-672-0858 +6
14251 XXXX OO 4
14285 SALDIVAR Hermilia R 858-672-4040 3
14287 ★LEE'S PAINTING CO 858-672-9969 2
OH Hon 858-672-2144
TATES Angelo 858-672-1955 +6
14293 A BIGCAS Jose 858-672-2108 4
RAHMATI Shallighsh 858-672-3723 4
14295 KASHFI Mehdi 858-672-2154 4
SANCHEZ Yazmine K 858-672-9147 3
14297 GONZALEZ Lissett 858-672-0152 4
14299 C ASKARI Raza 858-672-7237
LIN Zheng Xia 858-672-0881 +6
RIAZATI Sirkan 858-672-1419 4
X OLD SAYBROOK DR
14301 XXXX OO 4
14310 BROUGHAM Margaret 858-672-3592 4
WILLIAMS Chad 858-672-3463 4
14313 XXXX OO 4
14320 ● PINEDA Asor N 858-672-3619 4
14325 BAKHTARI Omar 858-672-9863 4
FAGHAJAN A 858-672-0184 4
A MOSHAGA Hashem 858-672-3134 2
14330 ● GANAN Jaime OO 3
14332 MARTINEZ Michael D 858-672-0840 +6
14341 GREENBERG Danielle 858-672-1427 +6
HILL Micheal 858-672-4069 4
14345 A BADA Roberto M 858-672-2913 2
NREISH Bishara 858-672-3993 4
RAFIO Mina 858-672-2505 +6
X GERANA ST
X GERONA CT
14458 ● CAROPRESO Daniel OO 4
14468 XXXX OO 4
14488 ● DANG Chau OO 4
X PENASQUITOS DR
★ 2 BUS 48 RES 9 NEW
CUCHARA DR 92014
DEL MAR
WEALTH CODE 8.6
X 11TH ST
1105 REID Joseph L 858-755-9662 4
1128 REAL P 858-755-3060 4
1136 ● CROW Rebecca OO 0
1140 ○ JONES Christopher 858-792-5279 8
○ JONES Christopher 858-792-2535 8
1150 ● CHESNUT Lee OO 9
1155 XXXX OO
1158 XXXX OO
X AMPHITHEATRE DR
1201 XXXX OO
1205 ● HRGA Richard 858-523-9773 4
X RIMINI RD
1210 XXXX OO
1227 XXXX OO
1237 XXXX OO
1245 TRUJO Jenny 858-755-1670
1253 ● KAWASAKI Frank H 858-755-2144
1265 ● MOORE John OO 3
1266 FRANCHOMME Eric 858-350-7458 1
● LANG Joseph OO 0
X LUNETA DR
★ 0 BUS 18 RES 0 NEW
CUCHILLO ST 92057
OCEANSIDE
WEALTH CODE 4
X SILVER BLUFF DR
788 ● SCOTT Laurie 760-295-7663 4
772 ● PUEGO Hortencia B 760-630-3709 4
775 ● MERRITT Henry E 760-941-9131 4
775 ● GODINET Randall OO 8
779 ● DECHTER Burton OO 8
782 ● WINTERS Emil OO 1
794 ● STIMSON Charles OO 9
787 XXXX OO 4
798 ● BOSSENMEYER Caroline OO 0
X ALAMOSA PARK DR
★ 0 BUS 9 RES 0 NEW
CUERVO RD 92084
VISTA
WEALTH CODE 7
X SUNRISE DR E
1954 ● LOPEZ Joseph OO 0
1961 ● ALVAREZ Richard OO 4
1982 ● SUTHERLAND Michael OO 0
1991 ● DENNIS Eric OO 9
1995 ● RAMIREZ Leopoldo OO 4
★ 0 BUS 5 RES 0 NEW
CUESTA NORTE 92028
FALLBROOK
WEALTH CODE 8
X PALOMINO RD
1320 ● BUNTIN Darryl OO 0
1334 ● SCHULTZ Shawn OO 9
1338 ● MORALES Stephen 760-731-2391 2
1342 ● THOMAS Charles OO 3
1354 TUPPER Byrl H 760-728-0702
★ 0 BUS 5 RES 0 NEW
CUESTA PL 92009
CARLSBAD
WEALTH CODE 8
X DEHESA PL
3335 ● MACKAY Robert OO 0
3337 ● DOMINICK Katherine OO 4
3336 ● NOONAN Geoffrey OO 0
3339 ● STOLAJH Verona OO 4
3340 CAREY Christopher 760-633-1172 4
● RUIZ Tasha OO 4
3341 ● CALVERT Daniel OO 4
3342 XXXX OO 4
3343 ● HORD Ida OO 8
3344 ● ZEMAN Mathew OO +6
3345 ● PISKOR Mark 760-633-1299 9
3346 ● ARTZ Bill OO 0
3347 HERNANDEZ Irma 760-479-0386 +6
● MANCILLA Arturo 760-432-7262 3
★ 0 BUS 14 RES 2 NEW
CUISSE LN 92004
BORREGO SPRINGS
WEALTH CODE 1
1806 ● ROBERTS Brian OO +6
1814 ● HOTCHKISS William OO 0
1835 ● CASTANEDA Francisco OO 0
POLANCO Mauricio 760-767-3316 4
X BARTIZON DR
★ 0 BUS 4 RES 1 NEW
CULEBRA ST 92014
DEL MAR
WEALTH CODE 9
X SEA VIEW AVE
422 SANFORD W R Md 858-755-1832
457 ● SCUDI Morgan OO 8
460 ● SCHE Robert 858-509-0291 4
● BONE Robt 858-755-6857 4
X ZAPO ST
★ 0 BUS 4 RES 0 NEW
CULLEN ST 92111
SAN DIEGO
WEALTH CODE 2.8
X ASHFORD ST
7524 ● ALCANTARA Benedicto 858-286-4880 0
7533 XXXX OO 4
7555 ● KNAPP William 858-278-7818 0
7556 JONES Mildred 858-279-8019 4
7572 ROUBINEK Wm 858-278-1961
7575 ● PHAM Thai OO 0
X ATLAS ST
7603 STARKE Herbert W 858-277-4720
7604 ● HUYNH Hoa 858-279-0751 +6
7611 ● TURNER Michael OO 8
7619 AHRENSBERG Thelma F 858-278-5172
7626 LOPEZ Samuel E 858-277-4835
7627 ● ALCALA Jorge OO 8
NUNEZ Eva I 858-576-8583 3
7633 ● ROGERS Matthew OO 8
7642 ● CLEMENTS Melinda OO 0
7643 ● OBRIEN Jonathan OO 4
7650 ● DOSSANTOS Joao OO 0
7651 ● PEPPARD Vincent OO 8
7659 ● BENIQUEZ Emilio OO 8
7660 ARCHER Jos E 858-277-7660
7667 XXXX OO 4
7668 ● DAESCHNER Scott 858-277-2504 4
OLSON Dawn 858-277-2504 +6
7674 ● SMERDON Douglas OO 1
7675 ● TOLEDO Judith OO 8
X BUDD ST
7703 ● GARCIA Maria OO +6
7704 ● BLEIMAN Beth OO 1
7711 ● CLARK Frank 858-674-1985 0
7712 ● SATTLER Ralf OO 3
7719 ● GLASER Frank J 858-278-9678
● GLASER Frank Jr 858-259-4015
7720 ● BEWLEY Neil 858-279-8372
X CURRANT ST
7727 ● CALDERON Luis OO 4
X LINDA VISTA RD
★ 0 BUS 33 RES 3 NEW
CULLODEN CT (03)
92028 FALLBROOK
820 ● SAPP Ronald C 760-731-7148 3
821 ● SNYDER Joshua OO +6
847 ● VERSTEEG Nicholas OO 4
848 ● KAHAKUI Susan 760-728-0077 3
★ 0 BUS 4 RES 1 NEW
CULVER RD (04)
92028 FALLBROOK
WEALTH CODE 7
X DAILY RD
2319 MORALES Lucy 760-451-3305 4
● ROJAS Priscilla OO 4
2327 ★BIG GREEN PACKING 760-723-9803 4
★ 1 BUS 2 RES 0 NEW
CULVER ST 92109
SAN DIEGO
WEALTH CODE 1
PACIFIC BEACH AREA
X GRAND AVE
4450 XXXX OO
4460 LASONDE Regina 858-274-1072 0
X CULVER WAY
4460 LAYCIE Charles 858-274-1164 4
4470 XXXX OO
X FOGG ST
★ 0 BUS 4 RES 0 NEW
CULVER WAY 92109
SAN DIEGO
WEALTH CODE 1
PACIFIC BEACH AREA
2301 XXXX OO
2302 XXXX OO
2310 XXXX OO
2311 KENNEDY Chris 858-274-4893 4
2320 XXXX OO
2321 ○ OLSON Stanley 858-272-9860 9
2330 RUSSERT Heath 858-272-3617 4
2331 BENDER Brad 858-581-6736 2
2341 GONZALES Jeannette M 858-273-3749 3
2342 XXXX OO
2349 XXXX OO
2354 JACKSON Nick 858-273-1280 4
2357 COOK A 858-581-6118 4
2364 XXXX OO
2365 KILLIAN Cindy 858-274-7781 1
2372 XXXX OO
2373 XXXX OO
2380 XXXX OO
2383 HIBBARD Hollis 858-274-3980 4
2389 XXXX OO
2398 ESTES Damion 858-483-4743 3
X CULVER ST
★ 0 BUS 21 RES 0 NEW
CULVERHOUSE ST (97)
92054 OCEANSIDE
WEALTH CODE 1
400 XXXX OO
402 XXXX OO
404 YEAGER Victor 760-439-8662 4
406 PUMMELL Danielle 760-754-2310 +6
411 XXXX OO
412 XXXX OO
413 NICKERSON Joseph 760-433-9021 +6
414 XXXX OO
415 MERRICK Dawn 760-757-1968 +6
416 XXXX OO
417 XXXX OO
418 VARGA Justin 760-967-9870 4
419 MEEKS Aaron 760-433-9457 +6
420 BRADLEY Megan 760-433-5435 4
421 CHARITY Jones 760-722-9362 4
424 ESCOBEDO Shan 760-433-2166 +6
426 XXXX OO
427 BOSQUEZ Paul 760-757-2603 3
430 XXXX OO
436 CLARK Richard 760-435-9749 4
457 XXXX OO
438 RANCHEY-MOORE S 760-453-8598 4
439 XXXX OO
440 XXXX OO
441 XXXX OO
443 XXXX OO
446 YANEZ Gilbert 760-722-2901 4
449 XXXX OO
451 XXXX OO
454 XXXX OO
455 LUCERO J L 760-757-5440 4
458 JOHNSON Scott 760-433-0278 4
460 WILLIAMS Annette 760-967-0788 4
★ 0 BUS 33 RES 5 NEW
CUMANA TER 92128
SAN DIEGO
WEALTH CODE 7
RANCHO BERNARDO AREA
17506 ● NANTAIS James OO 1
17507 ○ JOYCE Robert F 858-674-6183 2
17512 ZONDAG C H 858-451-6222
17515 HURST S L 858-485-9533
17518 ● WOOLWORTH Alvin OO +6
17523 XXXX OO
17524 FITZGERALD Jack 858-485-7145
17531 JACKSON Charles 858-485-9135 4
17532 ★STERES PUBLIC RELATIONS 858-487-2504 4
● WELDRONG William OO 4
17539 HUCKLEBERRY C J 858-487-8837
HUCKLEBERRY J D 858-487-8837
17540 ○ GILLETT Jerry T 858-674-6005 2
17547 ● ASTAMENDI Ronald OO 4
17548 ○ PERRY Patrick 858-487-9316
17556 PLUMHOFF Lois 858-451-2562
17563 XXXX OO
17571 ● HEWETT E V 858-485-6710
17579 XXXX OO
17580 ● KERSH Barry OO 4
17586 ● STOGSDILL Estel P 858-451-3173 2
17587 FARRAR Harold 858-673-9113 0
● KOPTA Nikola OO 0
17598 STRUVEN Robert L 858-673-6120
17597 ● PARKER Susan OO 0
17606 BLACKER Murray 858-485-1297
17609 XXXX OO
17616 GUNDERSON Vernon D 858-487-7894
17621 ● OWENS Roger OO +6
17626 XXXX OO
17633 MILLER Seymour 858-485-5665 4
17636 ● PHILLIPS Joe 858-385-9590 4
17646 XXXX OO
17647 EAKINS Ralph 858-487-5869
17656 ● DOW Darryl OO 4
LEATHERBERRY D L 858-451-3378 +6
17661 ● BURWIN Jerold OO 4
ZANCA Susan 858-487-0294 4
ZANCA Susan 858-487-0696 4
17666 XXXX OO
17673 ○ SANK Toni 858-485-5378
17685 ● CIMOZZI Romeo OO 1
17686 XXXX OO
17698 CAREY John 858-755-0419 4
17697 ● HAUSE Theresa OO 4
X CEDILLA PL
17710 ● RAGO Donald J 858-487-2240 8
17720 ● GRAHAM W A 858-485-8320
17725 POORE Roy L 858-485-8033
17730 MESSINGER Robert 858-451-1386
17740 ANDERSON Maureen 858-451-1896 +6
● ROULEAU Michael OO +6
17741 ● KIRK Philip 858-875-0940 6
17750 CALDWELL Amy 858-451-3232 4
17753 ○ EADS D R 858-613-0970 8
17760 ● LEPOWSKY Ronald OO 1
17765 ANDERSON W B Jr Capt 858-485-8652
17770 XXXX OO
17780 KOEHN Robert 858-487-7945
17790 GEORGATOS George 858-675-8991
17797 ○ POE Susan 858-676-2852 2
★ 1 BUS 59 RES 5 NEW
CUMBERLAND DR
92064 POWAY
WEALTH CODE 9
15805 LECTURE Thomas 858-679-7176
15808 ● DALBY Mark OO 8
15816 ● TEAL Tamara OO 2
15817 ● BARBOT Pasqual OO 8
15824 XXXX OO
15829 HUNT David 858-679-7711
15832 ● GUIDI Jack OO 9
15837 ● WATKINS Daniel OO 3
15849 ● CHIN Pake OO 0
X PRIMROSE CT
15845 ● CLARKSON Thomas OO 9
15848 ● FORD Richard OO 0
15856 ● SAVARESE Gennaro OO +6
15864 ● GENTRY Karen OO 0
15872 ● KLEIN S OO 8
15880 ● THOMAS Patrick OO 0
15898 ● SANDERS J 858-486-8442 8
X TRAILWIND RD
15907 ● ODDO Louis 858-486-7574 0
15910 ● TOBAR Dan 858-486-7210 4
15925 ● MILLER Nelson OO 8
15928 ● ARNOLD Roy OO +6
15946 ● BENHAM Hal 858-679-7904 4
15953 ● VONHOLLE Susan 858-679-2170 1
15964 ● DOLAN Timothy OO 8
15971 XXXX OO
15982 XXXX OO
15989 COURTNEY John L 858-748-2139
★ 0 BUS 26 RES 2 NEW
CUMBRE CT 92009
CARLSBAD
WEALTH CODE 7
2001 ● HAWBAKER Charles OO 4
2002 ● TODD Robbin OO 8
2011 ● GELBMAN Alan OO 4
2012 ● TINDEL Kent OO 3
2021 ● QUINTO John OO 8
2022 ● RAYMER Ralph OO 1
2031 ● HEIT Louis OO 0
2041 ● MANLEY Niels OO 0
2042 ○ MCGREGOR Debbie 760-942-6772 4
2052 ● SABEC Robert OO 4
2061 ● BAKER D 760-634-7763 3
● BAKER I 760-634-7763 3
2062 ● SCHAFFNER Jack 760-943-1965
X LEVANTE ST
★ 0 BUS 13 RES 0 NEW
CUMBRES RD 92082
VALLEY CENTER
WEALTH CODE 5
X LILAC RD
X CUMBRES TER
12638 ● ARCHER Charles OO 0
12615 ○ CAPEL Donald C 760-749-0212 1
12621 XXXX OO
12650 ● MAREK Robert OO 8
12678 ● PALMER Wm L 760-749-1082
12680 ● SANTOS Jose OO 3
12682 ● WILLIAMS Thomas OO 3
12690 ● SOMMER John OO 9
12716 ● DAY Sammy OO
12730 ● TIJERINA Linda OO 0
12739 ● VARONA Applinar 760-749-1458 +6
12742 ● KELLEY Michael OO 9
12764 XXXX OO
12769 ● PALLAN Franklin OO 9
12776 ● REID Duane 760-751-9374 4
★ 0 BUS 15 RES 1 NEW
CUMBRES TER 92082
VALLEY CENTER
WEALTH CODE 5
X CUMBRES RD
12402 ● MARLBOROUGH Janet OO 4
12415 ● GREMELE Chris OO 0
12424 ● JIMENEZ James OO +6
12469 HAMMOND Alberta 760-749-6123
12470 ● MARMONE John OO 0
12483 ● NELSON Richard D 760-749-6516
★ 0 BUS 6 RES 1 NEW
CUMMINS PL 92131
SAN DIEGO
WEALTH CODE 8
9940 ● SOMERVILLE Alex J 858-271-1590
9945 XXXX OO
9948 ● PETERKIN Christopher OO 1
9953 ● CASSIDY Christopher OO 1
9956 ● BROWN Wm 858-271-8472
9961 ● ALVARADO Heliodoro OO 1
9964 XXXX OO
9969 ● BROWN C L 858-695-1426
BROWN J C 858-695-1426
WIDMAN Wm T 858-578-1944
9977 ● KENNEY Richard OO 4
9980 ● ERICSON Walter A 858-693-0113
9985 ● ABUT Husnyin 858-578-8494 9
9988 TRONCALE A J Jr 858-566-3866
9993 ● HAMMARER Dan 858-693-8584
SUTER-HAMMANG Laura 858-693-8584 4
X RED ROCK DR
★ 0 BUS 16 RES 0 NEW
CURIE PL 92122
SAN DIEGO
WEALTH CODE 8.8
X BLOCH ST
2515 ● LANG Hedy OO 0
2535 ● WEISS Jerry OO 0
2555 ● WHALEN William OO 3
2575 ● WILSON Wm 858-453-5354
2585 ● MCALLISTER Robert OO 0
2603 ● BROWNING Linda OO 2
2615 ● WITT Robert 760-749-2780
2625 ● LANE Patrick OO 0
2635 XXXX OO
2645 ● REARDON Vincent OO 0
2655 ● MILLITTA Evan OO 8
2665 ● JEANNETTE Doris OO 4
2675 ● DAVENPORT Harold OO 8
2685 ● HOTZ Donald O'NEILL V 858-452-0546 0
2695 ● BRUCKER Kevin OO 0
2707 ● ZALMAN Leora OO 0
2717 PUGH William M 858-453-0283
2727 ● LAYCOCK John OO 0
2739 ● PENFIELD C 858-452-0800 0
● PENFIELD M 858-452-0800 0
2751 MENDOLA Sebastian 858-451-1442
2763 ● STORK Jeffrey OO 8
2787 ● PETERSEN Frank A 858-453-7018
X BOTHE AVE
2807 ● OLSON Dwight OO 4
2823 CASCO Ann 858-566-5705 4
2824 ● MAESTRONE Frank Hon 858-457-1656
2831 GMACH David Chtd 858-457-4383 9
X BRAGG ST
2839 ● NOBLE Jason OO +6
2847 ● MCNEIL Stephen OO 8
2855 ● HORST Kevin OO +6
2856 BROWN M Stewart 858-597-1734
BROWN Stuart 858-597-1734
2861 ★STEWART SYDNEY 858-638-0891 9
2869 ● REALE Francisco OO 0
2872 XXXX OO
2878 STOVER F Clarence 858-452-9565 4
2882 BROMLEY Keith 858-453-4431
2887 XXXX OO
X HONORS DR
★ 1 BUS 38 RES 2 NEW
CURIE ST 92122
SAN DIEGO
WEALTH CODE 8.4
X HONORS DR
2908 LERNHARDT Waldemar 858-546-1031 4
2913 DOYLE James E 858-457-0503
HALDER J M 858-453-2288
2921 ● RANDOLPH George 858-455-6933
● RANDOLPH George 858-455-5790
2924 ● ALFEROS Emilio OO 8
2928 ● ARRECLA Rafael OO 2
CABRANZA Isaias 858-452-0697 4
2937 ● REDDISH Luz 858-455-0426
● REDDISH Luz 858-455-5318
2940 XXXX OO
2945 BUJAT Bryan 858-622-9193 +6
2948 ● MICHAEL Simon OO 0
2951 ● SIBLEY Peter OO 8
2956 ● CROWE David K 858-587-0937
X CURIE WAY
2959 ● PARRISH Donald OO 0
2966 ● VETUSCHI Victor 858-452-6364 2
2967 ● HARRIS James OO 1
2975 ○ MAURO Vito 858-452-2254 1
3005 ● SVOBODA Marvin OO 3
X PIRE AVE
3019 XXXX OO
3022 ● TORGESON Brent OO 4
3033 MANASTER Alfred B 858-453-3033
3044 ● MALIK Martin 858-452-1373
● MALIK Martin 858-452-3264
3047 IMHOFF M 858-453-1361 4
X DALEN AVE
3056 SHELTON Benjamin A 858-453-0246
3068 ● LAULOM Lisa OO 4
3075 ● KITAGAWA Gary OO 0
X SANDBURG AVE
★ 0 BUS 29 RES 1 NEW
CURIE WAY 92122
SAN DIEGO
WEALTH CODE 8
X CURIE ST
5417 XXXX OO
5422 ● BOSWORTH Thomas OO 0
5429 ● HELSNAK Jas 858-546-8979 4
5441 ● CONROY Cynthia OO 4
★ 0 BUS 4 RES 0 NEW
CURLEW TER 92011
CARLSBAD
X NIGHTSHADE RD
6604 ● STRAUSS Wendy OO 4
6605 ● TRAUTT Michael OO 0
6609 ● KRAK Michael OO 0
6613 ● FONTANESI Francis O 760-930-1965 8
6619 ● HOO William OO 9
6620 ● COSTAN John OO 4
6623 ● CHAMBERS Rodney 760-930-0644 9
● CHAMBERS Rodney 760-431-8365 9
6625 XXXX OO
6626 XXXX OO
6633 ● NOLLECO Jane OO 8
6637 ● KROUSE Tom 760-603-8220 8
6640 ● FARRAH Kimberly OO 9
6641 ● CURTIS Jon OO 9
6649 ○ BARNETTE David J 760-431-1614 8
6650 ● SCHNEIER Steven OO 4
6654 ● WELSH Dean OO 9
6657 ● FALK Lewis 760-431-3739 6
6658 ● ANDERSON Robert OO 0
6660 ● MEDLIN Timothy OO 9
6661 XXXX OO
6664 ● WINEHOLT Charles OO 0
6665 ● ANDERSEN Mark OO +6
6670 XXXX OO
6671 ● MCCLURG Phillip OO 3
6674 ● ROSS Lorenzo OO +6
6675 ● REASONS Richard OO 0
X GULL CT
★ 0 BUS 27 RES 2 NEW
CURRAN CT (03)
92082 VALLEY CENTER
WEALTH CODE 9
30910 ● NOBEL Robert OO 4
30921 ● WELTSCH David 760-751-3916 +6
30933 ALCOCK-STIEG Nancie 760-751-5372 4
MACLEAN Dorothy 760-751-6431 4
● STIEG Steven 760-749-5564 4
● STIEG Steven 760-751-9103 4
30934 SCHMIDT Eric 760-749-8594 +6
X PAUMA HEIGHTS RD
★ 0 BUS 7 RES 2 NEW
CURRANT ST 92111
SAN DIEGO
WEALTH CODE 3
X CULLEN ST
3301 ● WAGER Marvin L 858-268-8032
3307 ● AIELLO Peter OO 3
3320 ● FRISTEL Kenneth 858-277-3441
3321 RAMOS Armando 858-605-0320 2
3330 ● TAING Randy 858-278-0289 3
3331 ● RAMOS Brian OO 1
3340 ● YALEY Kevin OO 4
3341 ● BROWN David C 858-712-1443 0
Charlotte
3350 ● BENITEZ Jose OO +6
3351 HANNAFIOUS M J 858-277-1699

⊕=DO NOT MAIL
© HAINES & CO., INC. INFORMATION ON THIS PAGE MAY NOT BE KEYPUNCHED, ENTERED INTO A COMPUTER OR PHOTOCOPIED, IN ANY MANNER WHATSOEVER EXCEPT AS AUTHORIZED IN WRITING BY HAINES & CO., INC

Del Diablo Street 2006

THE HAINES CROSS DIRECTORY

24239 ● FREDERICKS Thos J 760-789- 3093
X COMPADRE WAY
24245 ● BRANSCOME Richard OO 0
24248 BRAINARD Robin R 760-787- 9894 1
● HICKS Steven OO 3
24251 ● WILSON Jess 760-788- 7430 9
24257 ● KLOSPFER Terry 760-788- 6897 1
24263 BURCH Billy E 760-789- 1055
X CERRO VISTA WAY
X ARENA WAY
24301 ● MELGOZA George OO 2
X GYMKHANA RD
24306 HATTRUP Edward F 760-788- 0749
24311 ● HERRERA Darlene OO 9
24317 ● FREEMIRE Wil 760-789- 4748 4
24320 ● WHITE Robert OO 3
24323 ● LUCKIE Thomas OO ⊕ 2
24326 ● RENNER William OO 0
24331 ● MCBRIDE Monroe OO 9
24332 ● GARCIA Cesar OO 4
24338 ● RODRIGUEZ Miguel OO 4
24339 ● ANGLE M 760-440- 9945 +8
24344 ● ROWE Richard G 760-788- 4888
24345 ● HALE Penny 760-787- 0783 3
24350 ● RUST Danny OO 1
24353 ● FINCH Michael OO 4
24356 ● BERG Nels OO +8
24359 ● COUSINEAU Kevin OO 0
24360 ● GORDON Donna 760-788- 1762 0
24363 ● JENKINS Darrell OO 2
24364 ● CARLISLE Harold OO 0
24368 XXXX OO
24369 ● CARDENAS Araceli OO +6
24372 ● CHENEY C R 760-789- 5931
24375 ● RAMIREZ German OO 2
24376 ● ASELIS Gregory OO 0
X SARGEANT RD
24390 ● KULAS Richard OO 0
24381 ● SELBY John OO 4
24385 ● GONZALEZ Luis OO 9
24386 XXXX OO
24389 ● BAKER Ronald OO 4
24401 ● MADNICK Richard 760- 789- 5925
24409 ● ACKERT Albert OO 2
24414 ● GRAHAM John OO 4
24415 STYKEL Al 760- 789- 1428 +6
24420 ● HANNAH Robert OO 4
24421 ● MORRIDE Christopher OO 0
24427 ● GIORDINO Joseph OO 0
24433 ● BURKE Truey OO 8
24436 ● HESS Kenin 760- 788- 0283 2
24439 ● PAGE Natalie OO 4
24444 XXXX OO
24445 ● BRYANT Ted W 760- 789- 9023
24450 ● MACROSTIE Randall OO 3
24451 ● DEARNETT Sandra 760- 787- 9517 4
24456 ● STUMPF Ken 760- 788- 9033 2
24457 ● FRIESENHAHN Bill OO 4
X FELIPE RD
24463 XXXX OO
24464 ● CURL Michael OO 2
24469 ● HALEY Michael D 760- 788- 2151
24470 ● MCKAY Jo 760- 788- 3930 3
24473 GRODE J D 760- 789- 7568
24477 ● CARROLL Larry OO ⊕ 3
24478 ● PORTER Russell OO 8
24481 ● PASCARELLA Clarenete OO 4
24482 OWENS Paul 760- 789- 2278
24485 ● WISHNICK James OO 0
24486 AUSTIN Patricia L 760- 789- 9733
24489 ★ GAIL J PENDELLA ASSOCIATES INC 858- 487- 4220 4
● MYERS Jamlynn OO 4
X RUTHERFORD RD
24503 ● SMILEY James OO 9
24510 ● LOMELI Joe OO 0
24515 ● NIEDENS David OO 4
24521 ● LINDQUIST Alan OO 2
24527 ● MCKELVEY Thomas OO ⊕ 3
24533 XXXX OO
24539 ● MCGREARY Timothy OO 4
24543 ● THIGPEN Donald OO +6
24546 ● JOHNSTON Michael OO 8
24551 ● BLAIR James OO 4
24552 ● OTTALAGANO Dennis OO 4
★ OTTALAGANO DENNIS REV 760- 789- 0852 4
24557 ● DURELL Nathaniel OO +6
24558 ● SLOAN Jocelyn OO 3
24562 ● MEYERS Jason OO 4
24563 XXXX OO
24566 ● JEFFERS Christopher OO 4
24569 ● FERWALI Darren 760- 788- 9192 +6
24570 ● SCHRIER Harry OO 4
24574 ● DOYLE Rob OO ⊕ 0
★ 2 BUS 143 RES 12 NEW

DEL CERO AVE (05) 92056 OCEANSIDE

WEALTH CODE 5

X CLIFF WAY
3601 FLORES Carmelo G 760- 643- 1838 4
● GONZALEZ Jose OO
3603 ● BAUER Scott OO 4
X LAKE BLVD
★ 0 BUS 3 RES 0 NEW

DEL CIELO ESTE 92003 BONSALL

WEALTH CODE 5

31908 . . . . . APARTMENTS
7C ● ADAMS Rhita OO 3
9C ● ALEXIS Jan OO 4
● ARAUJO Jean 760- 295- 6724 4
● ARCHAMBAULT Melissa OO 4
6A ● ASCHBRENNER Gregory OO 4
8D CAMERON Kurt 760- 941- 4450
9B ● CARD Douglas 760- 732- 1084 4
5A ● CEJA-CONTRERAS Jorge OO 3
9D ● CHAPMAN Autumn OO 4
● CORTEZ Mauricio 760- 941- 6907 4
1B ● DAUGHERTY Patrick OO +6
● DOYLE Joseph OO 3
1A ● FROST J 760- 630- 9708
1A ● FROST T 760- 630- 9708
● GIBBONS Elizabeth OO 4
● HENKE Alicia OO 3
● HUFFAKER Robert OO ⊕ +6
1D ● JOHNSTON Douglass OO 4
10B ● JORDAN Renee OO 4
2B ● KINGSON Andrew T 760- 941- 3644 4
MAGUIRE Allison 760- 653- 0475 4
● MARTIN Katrina OO 4
● MCCORMICK Michael OO 4
● MENDELSOHN Briane OO 4
4B ● PARKER Michael OO 3
● PHILLIPS David OO 3
5B ● PLANT Daniel OO 4
1C ● RITZ Joseph 760- 724- 3755 4
● ROCHA Pascual OO +6
6B ● RUSH Kalina 760- 636- 5450 9
5B ● RUSH Kalina M 760- 636- 5497 9
10C ● WRIGHT William OO 4
31908 . . . . . APARTMENTS
31909 . . . . . APARTMENTS
BROWNING Rhonda 760- 724- 5896 +6
3C ● BRUCKNER Scott OO
17 ● DAGHLIAN Samantha OO
2C ● DIZA Catherine OO
● ELSON Geoffrey OO
EMERY Jacqueline K 760- 758- 2858 +6
15 ● FARMER Brian OO +6
4 ● FRANCO-CABRERA Jaime OO
13 ● FREEMAN Robert OO
GRANT Merell 760- 414- 1831 +6
22 ● GUNTNER Michael OO
● HANLON Daniel OO
● HILGESEN James OO
19 KORTLEVER Russ 760- 216- 8035 4
LEAL Irma R 760- 758- 9003 4
● MIANJI Siamak OO
● OVERTURF James OO ⊕
PANDO Lisa 760- 941- 3726 +6
18 ● PERONI Michelle OO
● RAMSEY Maureen OO
● REYNOSO Hilda OO
16 ● RICHARDSON Scott OO
25 ● ROFF Steve 760- 941- 4184
11 ● SAREH Lindsey OO
21 ● SERGENT Michael OO
SMITH R M 760- 726- 6733 3
★ SUN COAST PEST CONTROL 760- 635- 4634 +5
1 ● THORP Ricky OO
8 ● VAUGHN Sandra OO
27 ● WARHOL Roni OO
● WASSENAAR Justin 760- 295- 7826
24 ● YOUMANS Tricia OO
31909 . . . . . APARTMENTS
31916 . . . . . APARTMENTS
24 BOONE Janeta 760- 942- 9266 +6
4 FALLS Victor 760- 758- 1201 +6
3 MATUSZAK Daniel 760- 216- 6745 +6
MEHLMAN Connie 760- 216- 8031 +6
MEHLMAN Connie 760- 216- 8046 +6
6 REYNOLDS William 760- 940- 2759 +6
SANCHEZ Michelle 760- 643- 0405 +6
28 TAFT Matthew 760- 940- 1106 +6
TALIAFERRO Lisa 760- 295- 0818 +6
TALIAFERRO Lisa 760- 295- 0822 +6
7 THORNTON Brian 760- 216- 8153 +6
25 ULMER Shannon 760- 846- 6590 +6
VANGHAN Vanessa 760- 941- 9084 +6
31916 . . . . . APARTMENTS
31918 XXXX OO
31932 . . . . . APARTMENTS
AYALA Raphael 760- 216- 6993 4
5 BRANT Shawn R 760- 724- 2748 4
CHAVEZ Gregorio 760- 732- 3090 3
CONLEY Joe 760- 726- 0347 4
TELLEZ David 760- 414- 9086 4
VASQUEZ Guadalupe 760- 724- 4765 4
31932 . . . . . CASA VISTA APTS
31940 . . . . . CASA VISTA APTS
C3 FOSTER Kitty 760- 758- 4276 4
B2 MUDDOCK Ian 760- 295- 5231 4
A1 ★ OSMER BOB 760- 941- 9790 4
B4 POWERS Kevin 760- 295- 5034 +6
A3 SNIDER Larry J 760- 724- 5406 1
31940 . . . . . APARTMENTS
31948 . . . . . APARTMENTS
9 ● APPLETON R OO +6
● BAILEY Phyllis OO 4
● BATES Merrill OO 4
1 ● BROWN Scott 760- 941- 9702 3
● CAZARES Patricia OO 3
GOERLICH D 760- 630- 3342
8 ● HAMERNICK Harold 760- 940- 9235 4
● INFANTE Brenda 760- 806- 5386 +6
● KALMAN Jerry 760- 630- 5333 4
2 MAJORANO Joseph T 760- 726- 7341
3 ● NUNEZ Suzanne OO +6
● PATTERSON Rhonda L 760- 940- 9895 4
12 TUSTISON Elizabeth J 760- 758- 1365 3
● WELLS Jesse OO 4
4 ● WORCESTER Kurt OO 3
31948 . . . . . RIVERVIEW APTS
31956 . . . . . RIVERVIEW APTS
AGUILAR Luis 760- 439- 0536 +6
8 DIAZ Javier 760- 630- 8215 3
DIAZ Maria Esther 760- 724- 7010 3
EATON Laura 760- 295- 4761 4
EVA Maria 760- 630- 8540 4
GALINDO Malalia 760- 845- 4923 +6
GONZALEZ Ignacio 760- 806- 7851 4
GUTIERREZ Sergio 760- 724- 8771 4
LINDLEY Nick 760- 806- 7832 +6
26 MARTINEZ Ana I 760- 726- 5997 4
NUNO Ramon 760- 630- 4540 4
RAMIREZ Esperanza 760- 630- 6368 4
★ RIVERVIEW APARTMENTS 760- 630- 5586
SERVANTES Jose 760- 758- 9448 4
SPRONG Dorrin 760- 216- 6051 +6
TOMAS Rolando 760- 636- 1692 +6
TURNER Melvin 760- 806- 7844 4
VERDUZCO Juan Jose 760- 758- 8274 3
31956 . . . . . APARTMENTS
31964 XXXX OO
31988 ● DAMRON Leonard OO 4
32003 ● THIM William OO 0
32012 XXXX OO
32015 ● HALSER N 760- 724- 9426 1
32020 ● FINK Ray 760- 806- 6677 4
32024 ● ANNETTS Susan OO 3
● BALLARD Diane OO 3
● BULLOCK Kenneth OO 4
● BURNETTE Twana OO 4
● FRANKLIN Matt OO 4
● HAMILTON Jill OO 4
● JOHNSON Terry OO 3
● KALMAN Deborah OO 4
● KARLAKIS Theodore OO 4
● LARIOS Laureen OO 3
● MCINERNY Christian OO 3
● PFEIFLE Bradley OO 3
● RIVAS Alfredo OO 4
● SETTINGSGARD Kendal OO 3
● SPRONG Lenarra OO 4
● TOMBOLESI Robert OO 4
32036 ● CHRISTENSEN Jacqueline OO 3
● CLARK Robert OO 3
● LAMPERT Nathan OO 2
● PETERSEN Jacob OO 4
● ZERAN Roger OO 3
32062 ● ADRIAN David OO 4
32064 ● SCHMIDT Corey OO 4
32072 ● SOYD Stephanie OO 4
32074 ● NORLING Dale OO 4
32076 ● STJAMES Penny OO 2
32078 ● CONTRERAS Gerardo OO +6
32082 ● OBRIEN Cathleen OO 4
32084 XXXX OO
32092 ● LEONE Carey OO 4
★ 3 BUS 155 RES 32 NEW

DEL CIELO OESTE 92003 BONSALL

WEALTH CODE 5

32024 . . . . . APARTMENTS
BRIMHALL James 760- 295- 9256 4
CHAPMAN Nathan 760- 726- 3013 +6
● IWAY Danny OO 4
● LEON Jorge 760- 414- 3938 4
● LUCAS Frieda 760- 631- 0850 3
● TEEL Tony 760- 724- 1044 4
14 ● STRONER Byron OO +6
32024 . . . . . APARTMENTS
32036 . . . . . APARTMENTS
2C ● BAILEY Maurice OO
● BARNES A 760- 945- 3517
6B ● BIXEL Scott OO 1
● CISNEROS Henry OO 4
● COHEN Aaron 760- 631- 1872 +6
4A ● COOPER Bruce OO 3
DANIEL Michael 760- 724- 1053 +6
5A ● ESPERON Desiria OO 4
2B ● FARNEY Harrold OO +6
● FRITH Jonathan OO 3
● GUTIERREZ Ramona 760- 724- 5784 4
5B ● HARADA William OO 3
● JENNINGS Bill 760- 631- 5904 3
● LACHER Kathryn OO 2
4D RANDOLPH Benjamin 760- 941- 5368 1
5C ● SMETHURST Janine OO 3
6A ● TAUBENSTEAD Robert OO +6
● WENK-WOLFF Wendy OO 3
4C ● WHALL Jacob OO 4
3B ● WONDAAL Barry OO 3
32036 . . . . . APARTMENTS
32066 ● ORTIZ A 760- 436- 0959 4
32070 ● BLANKENSHIP Ed 760- 758- 1795 4
32078 XXXX OO
32080 ● CARROLL David J 760- 945- 1088
32092 HARCHANKO Tj 760- 630- 5209 +6
★ 0 BUS 32 RES 7 NEW

DEL DIABLO LN 92129 SAN DIEGO

WEALTH CODE 6

RANCHO BERNARDO AREA

X DEL DIABLO ST
14803 ● WANGE Jean OO +6
14808 ● PRESLEY Jerry OO 0
14815 ● SCHRAM Gary OO 0
14818 ● WATIER David 858- 672- 0059 0
14827 ● MORREL Michael OO 8
14830 ● CARLSON Donald OO +6
14835 ● ANTUS Edwin OO 8
14842 ● NGUYEN Anh OO 4
14854 ● VALLI Tatiana OO 4
14863 ● YANKE Albert OO 8
14866 ● BRENNAN Peter J 858- 672- 2803
● BRENNAN Peter J 858- 672- 9469
14875 ● BRODEUR Drew 858- 672- 9397 4
14878 SUNDBERG Mary 858- 672- 0110
● WHALDON Mary OO 9
14887 ● DODDS Gene R 858- 672- 8505 8
14890 ● SHOEMAKER Anthony OO 4
14895 ● OLIVER Gregg OO 0
14908 ● REINHART Gregory OO 4
14909 ● ABUZAID Elizabeth OO 4
14920 ● BOYD Alfred OO 8
14921 ● HIRSCH Scot OO 0
14932 ● GALLO Ronald OO 4
RITTS Susan 858- 672- 9996 4
14933 ● SMILEY James 858- 672- 0476 8
14944 ● SHAPIRO Michael D 858- 672- 1445
14945 ● MAJANO Mark OO 4
WINNEY Wilson S 858- 672- 2217 3
14956 ● ETTELSON Jack OO 8
14957 ● NA Kyong OO 0
14963 ● GOLDFARB Perry OO 4
14969 ● PASALICH George 858- 672- 3936 8
● PASALICH George 858- 672- 3714 8
● PASALICH Mary Ann 858- 672- 3936 8
14980 MATHESON Sonya 858- 672- 3973 +6
● ROBINSON Virginia OO 0
14981 ● SCARR Trudy OO 0
14993 XXXX OO
X DEL DIABLO WAY
★ 0 BUS 38 RES 3 NEW

DEL DIABLO ST 92129 SAN DIEGO

WEALTH CODE 7.5

X PENASQUITOS DR
11039 XXXX OO
11053 ● LAMP Warren OO 0
11065 ● JONES Andrew OO 4
11079 ● JOHNSON Paul J 858- 672- 2792
11093 ● ATIQUEL David ⊕ 8
11101 ● REIFEISS Michael OO 0
11105 ● FREDERICK Vivian OO 1
11109 ● TRAN Vanessa OO 4
11113 ● TOBIN James OO 9
11117 XXXX OO
X DEL DIABLO LN
11263 BANAEI Hossein 858- 672- 7255 +6
● NAZERIAN Farzaneh OO +6
★ TORREY PNS INSTRUMENT SERV 858- 672- 8815 5
11267 ● DIMITCHESFAHANI Sara OO 9
11211 ● DESTA Sokoman 858- 672- 9022 ⊕ 3
11215 ● MATO Kaquito 858- 672- 1103 1
11223 BEAUCHAMP Ronald C 858- 672- 0620
11235 ● DERBIGUE Todd OO 0
11239 ● HINDI Khalil 858- 672- 3992 0
11243 ● KRUKOWSKI Cheryl 858- 672- 3455 0
11247 ● TRAN Vanessa OO 2
11251 ● CICCHELLI Daniel 858- 672- 2102 +6
11255 GARCIA Jesus 858- 672- 9838
11261 ● JANSEN Steve 858- 672- 3583 3
X SATANAS ST
11267 ● LEE John H 858- 672- 0120
11273 ● SMITH Michael OO 0
11276 ● OGANESYAN Ashot OO 4
11279 ● GALKIN Sergei OO 4
11285 ● WEBRIN Eric OO 3
11290 ● GARCIA Jose OO 4
11304 ● PREWITT Januri L. 858- 672- 0107
11310 ● YOUNG Sally 858- 672- 3355 8
11318 ● DAELLENBACH Daniel OO 9
11326 ⊙ GOFF Robert A Capt 858- 672- 6246
11334 ● KINGSTON John R 858- 672- 1115 ⊕ 1
11342 ⊙ SPERLEIN William 858- 672- 0928 1
11350 ● FERRE Amelia 858- 672- 4548 0
X DEL DIABLO WAY
★ 1 BUS 36 RES 3 NEW

DEL DIABLO WAY 92129 SAN DIEGO

WEALTH CODE 6.9

RANCHO BERNARDO AREA

X DEL DIABLO LN
11123 ● GUSEMAN John OO ⊕ 3
X DEL DIABLO ST
11165 ● DOTIMAS Jonathan OO 4
11175 ★ INTEGREAT SOFTWARE 858- 672- 3275 9
● MARKIEWICZ Robert OO 4
11178 XXXX OO
11185 ● SEKANDER Rohmat OO 7
11186 ● TROST Jacqueline OO 9
11195 XXXX OO
11196 ● DEMACI Edw N 858- 231- 7796 ⊕
11206 ★ APRIL LABRADOR 858- 672- 1933 4
● LABRADOR Albert OO 3
11211 ● TRAN Hung OO 1
11220 XXXX OO
11238 REINISCH Carl 858- 672- 1444 +6
11241 ● ACALA F P 858- 672- 2758
11254 ● ROBERSON Craig 858- 672- 1956
11255 ● MOFFATT Jeffrey OO 8
11269 ● ASADOLLAHI Daryoush OO +6
OSTADASADOLLAH Daryoush 858- 672- 3556 +6
11270 ● THOMPSON C 858- 672- 3728 0
11281 ALLEN Wm Arthur 858- 672- 2678
11282 ● BOTTA Richard OO ⊕ 8
11295 ● JACOBS Jeffery OO 0
11296 ● HENDRICKS David F 858- 672- 2141 1
X ANDORRA WAY
★ 2 BUS 22 RES 3 NEW

DEL DIOS HWY 92029 ESCONDIDO

WEALTH CODE 6.9

999 XXXX DO
991 XXXX OO
908 ★ AL'S SHORT STOP 760- 741- 9330
910 . . . . . SUNSET APTS
AMAYA Paulino 760- 745- 2497 4
BAIGUY Donald 760- 294- 3564 +6
153 BAKER Jeffrey 760- 489- 5919 4
171 BALES Wilbur O 760- 432- 9462
93 BALLARON Greg 760- 738- 9945
110 BALLMER Ralph 760- 488- 1690
BARRON Maria Del Pueblito 760- 746- 1072 4
BROWN Robert C 760- 480- 6751
CAMPOS M 760- 758- 2375 +6
CARLIN Adam 760- 294- 0072 +6
CASTELLANOS Sofia 760- 738- 2653 +6
126 CHAUHAN Virendra 760- 781- 3825 4
CHOI Young Ha 760- 432- 6935 +6
13 CISNEROS Steve 760- 738- 4729 4
CONTRERAS Guadalupe 760- 737- 2967 4
52 CORONADO Jose L 760- 735- 2569 2
89 CORONADO Vivian 760- 747- 4662 2
DOWNEN Olivia 760- 745- 7139 4
ESPINOZA Reyes 760- 489- 0306 4
ESTHER Hernandez Maria 760- 738- 7509 +6
FOSTER Christopher 760- 745- 3142 +6
73 GALBREATH Lisa 760- 432- 0164 4
GALINDO Gregoria 760- 432- 0164 4
GONZALEZ Ignacio 760- 432- 8947 1
GONZALEZ Mendoza Ricardo 760- 745- 0269 1
GUZMAN Plutarco 760- 294- 5441 4
A176 HERNANDEZ R 760- 745- 8965 4
★ HIDDEN COVE APARTMENTS 760- 747- 3892 2
HOWARD Jacob 760- 839- 5253 4
HUDSON Cecelia 760- 738- 4027 +6
JAIMES Adelina 760- 480- 2268 3
JAIMES Adelina 760- 480- 5622
JENNINGS Clay 760- 294- 6944 +6
KARRIKER Fuller 760- 233- 0267 0
KIM Dong 760- 233- 7843 4
86 KINSELLA Meghann 760- 294- 4135 +6
LAZO A Azalberto 760- 480- 6511 4
LUBS Lillian 760- 745- 2207 4
MARISCAL Aracely 760- 294- 7468 2
38 MARQUEZ Juan 760- 738- 4623 2
MASON Minncia 760- 233- 1586 +6
MILLER Keith A 760- 741- 3748 +6
NASH Tasha 760- 294- 5365 +6
132 NGUYEN Tuong 760- 746- 4197 4
NOVOA M 760- 738- 7256 4
ONSILL William 760- 489- 2984 +6
ORACION Dexter 760- 781- 5818 +6
ORTEGAREYES Maria M 760- 839- 0838 2
PARIKH Parthiv 760- 294- 3666 4
PATEL Bina 760- 747- 2003 1
PATEL Pravin K 760- 739- 9364 1
PERALES Rene 760- 839- 2348 +6
QUINTERO A Jose 760- 839- 2948 4
RAMIREZ Maria De Jesus 760- 743- 4864 4
109 RUBIN Martin S 760- 740- 2458 4
119 RUNDELL Rina 760- 746- 5550 +6
SERRANO Yeni 760- 747- 7966 4
SHAH Labsh 760- 740- 0533 4
SHERWOOD Chris 760- 294- 8556 +6
STANFORD Corie 760- 743- 6351 4
STARR Elizabeth 760- 735- 9128 4
STROLBERG Paul 760- 432- 9945 +6
SULLIVAN Barbara 760- 736- 2039 4
TORRES Mirta 760- 743- 5765 9
11 TORRESGALINDO Celicio 760- 738- 4913 9
VEGA Maria 760- 735- 8591 4
VIDACA Jose 760- 796- 4008 4
WILLIAMS Cheryl 760- 294- 0284 2
183 WILLIAMS Christian 760- 745- 7298 2
136 YARMER M 760- 294- 8218 +6
910 . . . . . SUNSET APTS
975 . . . . . SUNSET APTS
243 ACHTIEN James C 760- 432- 0477
ALCARAZ Arcadio 760- 741- 1309 +6
ALVAREZ Fernando 760- 743- 7379 +6
227 ANDRES Mateo 760- 738- 8199 1
ANISTRO Jose 760- 839- 0483 +6
ANTONELLI Eric 760- 294- 8717 +6
216 BECK Lara S 760- 233- 0663
BROYLES Nicole 760- 233- 9628 +6
266 BRUDER Margaret 760- 741- 1225 4
CRUZ Bernardo 760- 233- 1943 4
FRANKLIN Cory 760- 294- 5112 4
FRANZEN Carol 760- 745- 8096 4
GRACE Jason 760- 485- 5394 3
259 HAWTHORNE David 760- 480- 8166 +6
240 HERNANDEZ D 760- 745- 8786 2
HERNANDEZ Rina 760- 432- 8731 2
284 HOWE Brian 760- 741- 5191 4
HUERTA Tomas 760- 735- 8758 +6
KAUFMAN Jacqueline 760- 480- 5507 +6
LEE Jinseon 760- 735- 2528 +6
314 LEWANDOWSKI Mark 760- 743- 8810 4
318 MALFAVON Elias 760- 294- 8564 +6
MEDINA Maria Elena 760- 432- 9529 2
MEJIA Mona 760- 432- 5019 4
MEREDITH Sue 760- 745- 7506 3
OCHOA Magdalena 760- 741- 5215 4
PEREZ Dulce 760- 737- 3135 +6
PEREZ Marina 760- 738- 4567 +6
PINTO Bernardo 760- 294- 4906 +6
SCHAFFER Michael 760- 294- 1286 4
SILVA Vanda 760- 432- 8328 ⊕ +6
SORENSEN Michael A 760- 432- 9430 4
TORRES A 760- 432- 8934 +6
332 TRUJILLO Sergio 760- 735- 6981 0
WENCES Elisa 760- 432- 0195 4
YANAMALA Srikanth 760- 741- 1382 +6
ZEPEDA Idelia 760- 480- 5896 3
ZHAO Wang Peing 760- 741- 1747 +8
975 . . . . . XXXX OO
993 XXXX OO
1026 . . . . . APARTMENTS
AGUILAR Maria R 760- 781- 1462 +6
BILLINGSLEY Gene 760- 743- 8205 4
BILLINGSLEY Gene 760- 294- 2098 4
BUCIO Gonzalo M 760- 743- 4750 4
CABRERA Joel 760- 741- 1647 2
CANTERA Ignio 760- 737- 6129 4
CASTILLO Ana Ruth 760- 743- 8144 +6
CUAUTENANGO Lorenzo 760- 233- 2094 4
MORGTTIN Michael 760- 294- 3051 +6
PEREZ Guadalupe 760- 746- 6773 2
RAMIREZ Javier 760- 743- 6725 4
RAMIREZ Javier 760- 735- 8643 4
SANCHEZ Eliezar 760- 480- 1809 4
SANCHEZ Mona 760- 489- 0617 4
SANTOS Juan 760- 747- 1731 4
1096
1097 ● WEILER Clarence OO 3
1017 XXXX OO
1023 XXXX OO
X W VALLEY PKY
X LAMBAR ST
X AUTOPARK WAY
X W 9TH AVE
1634 ★ DEFT-KEMP MACHINERY & TOOLING 760- 735- 2424 1
X W 11TH AVE
1714 MAYER John R 760- 743- 2530
1720 ● RODRIGUEZ Jose OO 4
1752 ● SEYMOUR Michael 760- 743- 4127 4
1808 ● ALI Jafar OO 4
1814 ● CUMMINGS Douglas OO 4
X SCENIC DR
1826 ● CUTLER Neil OO 8
1840 ★ SELF-REALIZATION FELLOWSHIP CHURCH 760- 480- 1161 4
1860 JAYNES William 760- 489- 6706 +8
SCHLECTE Richard 760- 781- 3441 4
1920 ★ APOSTOLIC CHRISTIAN CHURCH SD 760- 745- 9004
X VERMEL AVE
2124 XXXX OO
X ARBOLES PL
X CITRACADO PKY
X CLAUDAN RD
6832 ● SCHROEDER Steve OO 3
9453 ● HUGHES Dan OO 1
9454 BEEBE Duane W 760- 747- 0979
X TOYON CANYON RD
X RANCHO DR
9556 XXXX OO
X MOUNT ISRAEL RD
9582 ★ DEL DIOS CNTRY GRDN 760- 741- 3667
★ GOLD CROWN MACADAMIA ASSOC 760- 745- 4396 8
9764 XXXX OO
9728 ● LITTLE Robert OO 0
9735 ● BASILE Ed OO 8
9736 ● ENGELSTAD Gregory OO 4
9805 ● VANBEEK Jeremy OO +8
9821 CHM Gary 760- 735- 2580 ⊕
PURCELL David W 760- 233- 3826 2
X GRAPE LN
9849 ● UVA Richard OO 8
X DATE LN
9960 XXXX OO
9968 XXXX OO
9974 XXXX OO
9978 ● LINSACK James 760- 747- 9346 4
9982 ● PAGE Patricia 858- 432- 1369 4
10004 LORNES R B 760- 432- 6046
10014 ● ROSS Mark OO ⊕ 0
10016 HALL Ronald M 760- 743- 3004
10020 BARNES Gary P 760- 489- 1962
10024 ● HOWARD Noelle OO 0
HOWARD Noelle 760- 432- 8420 +6
10032 XXXX OO
10034 ● LEVINE Dennis J 760- 745- 6367 1
★ SOUTHLAND IMPROVEMENTS 760- 233- 8571 1
10036 ● FINCH Gregory OO 0
10038 ● CONKE Brian OO 3
10044 ● THOMAS Deborah OO 4
X VIA RANCHO PKY
★ 8 BUS 165 RES 44 NEW

DEL DIOS HWY 92067 RANCHO SANTA FE

WEALTH CODE 9

P O BOXES ONLY
NO DELIVERY BY ADDRESS

7883 ● MULLINS Joseph OO 1
7896 ● ETNACHAER Ghalemreza OO 4
7716 ● DOLEZAL Douglas OO 3
7722 ● LARFER Arthur S 858- 756- 1225
8175 ★ LEMON TWIST 858- 756- 0828 0
★ 1 BUS 4 RES 0 NEW

DEL ESTE WAY 92056 OCEANSIDE

WEALTH CODE 2

X TIBERON DR
3401 ● BRAMBILA J OO 0
ESCALANTE Angelina 760- 724- 4133 +6
PALACIOS Sonia 760- 631- 8482 +6
3402 LE Toan Hua 760- 724- 3965 8
● TRAN Kimoac OO 0
3403 VARGAS Norida 760- 806- 5610 4
3404 ● VILLANO Christopher OO 4
● CONTRERAS Alfonso OO 3
★ INSPECTION SOFTWARE COM 760- 407- 7200 3
3405 ● SALAS Ballazar OO 2
3406 ● ZUNIGA Elizabeth OO 4
3407 ● SHIN Das OO 9
3408 ● BAZAN Erika OO 4
3411 FUNTES Veronica 760- 631- 8036 +6
● RANGE Howard OO 0
3412 ● RANGE Howard OO 0
3413 ● HALVERSON Erik OO +6
3414 ● BAKER Randine OO 7
BOWDEN Adrian 760- 414- 1151 +6
3415 ● WILLIAMS Katherine OO 4
3416 ● PORTER-PEREZ Martin 760- 724- 2853
3417 ● PEREZLOPEZ Gilberto Jesus 760- 726- 8635 4
3418 ● WHEELER Kirk 760- 756- 2148 3
3422 ● DOUCETTE Raymond OO 9
RIVERA Corina 760- 295- 9623 +6
3423 ● VALLES Maribel 760- 631- 2103 4
3424 ● ROBERTSON Terry OO 4
3425 ● ADAMSON Coral OO ⊕ 4
3427 ● CULLINAN Michael OO 0
3428 ● ALLEN Richard OO 0
★ 1 BUS 29 RES 6 NEW

DEL FLORA ST (99) 92054 OCEANSIDE

WEALTH CODE 2

301 ● BAIRD Lee OO 3
REDMOND Brad 760- 722- 6100 4
302 ● WRIGHT Keith OO 4
303 ● RODENAS Robert OO 4
305 ● MASON Gerald OO 4
307 ● WIESE Kris OO 9
309 ● CREWS Douglas OO 0
311 ● BAIRD Randy OO 0
313 ● OCONNOR Alan OO 9
315 ● CRUEGER N 760- 707- 3727 4
● CRUEGER N 760- 707- 3727 4
316 ● LUGAN Edward OO 9
317 ● ROSALES Maria OO 4
318 ● BYRNE Anthony OO 0
319 ● ALONSO Juan OO 4
320 ● COOKE Judy OO 0
321 ● BAKER Charles 760- 435- 1338 3
322 ● AGUILAR Daniel OO 2
GOVAN Demitra 760- 967- 6992 4
323 ● POORE Sherry OO 3
325 ● ALVAREZ Rebeca 760- 231- 5614 4
327 ● HOBSON Christopher OO 4
328 ● CUBEL Cathy OO 1
329 ● HUSNBERGER Steve OO 4
RAMIREZ Myrgie 760- 439- 3851 4
RAMIREZ Myrgie 760- 231- 6875 4
330 ● ZAMRANO Edwin OO 1
331 ● GARRETT Bonnie OO 0
332 ● FRASER William 760- 721- 7707 3
333 ● TAUCHER James OO 1
334 ● KNOX Gary 760- 721- 5400 2
335 ● SIMOVICH Nicholas OO 3
336 ● RUSSOMANO Chris 760- 967- 5225 1
X PLUMOSA ST
337 ● CATUBIG Jesse OO 1
★ 0 BUS 34 RES 0 NEW

DEL LAGO BLVD (97) 92029 ESCONDIDO

WEALTH CODE 6

3400 ★ MCDONALD'S OF VIA RANCHO 760- 738- 8084 8
3410 ★ 2ND AMENDMENT MALL 760- 489- 9292 8
★ BIG DADDY'S STEAKHOUSE 760- 796- 4062 4
★ TONY'S SPUNKY STEER RESTAURANT 760- 755- 4062 8
★ TUTORING CLUB 760- 747- 8886 +6
3440 . . . . . BUILDING
★ CALIFORNIA COFFEE CO 760- 738- 9098 3
★ CHITO'S TACO SHOP 760- 745- 0397 2
★ DEL LAGO DENTAL 760- 746- 8777 0
★ EMPIRE DRYCLEANING 760- 738- 0077 2
★ FLOWERS BY J R 760- 746- 1766 7
★ HIRE GROUND 760- 747- 9944 4
★ INTL FAST FOOD 760- 233- 4901 4
★ J R FLOWERS BYWORTH CO FAIR 760- 745- 1766 8
★ NORTH CO FAIR DENTAL GROUP 760- 746- 8777 0
★ NORTH CO WEDDING PLANNERS 760- 735- 3271 0
★ PANDA KING 760- 738- 9105 8
★ PARADISE CRUISES & TRAVEL 760- 735- 2800 8
★ PIE HOUSE CAFE THE 760- 739- 7877 3
★ PORTICO HAIR STUDIO 760- 781- 3142 1
★ SELECT PERSONNEL 760- 735- 9805 1
★ SLICES PIZZA 760- 741- 3000 4
★ STARBUCKS COFFEE 760- 489- 9350 4
★ THE HEALTHY BACK STORE 760- 480- 0565 4
★ VERIZON WIRELESS 760- 781- 3600 +6
3440 . . . . . BUILDING
3480 ★ SUBWAY SANDWICHES & SALADS 760- 735- 8328 1
★ TEXACO 760- 735- 9846 8
X VIA RANCHO PKY
★ 26 BUS 0 RES 2 NEW

DEL MAR DOWNS RD 92075 SOLANA BEACH

WEALTH CODE 5

809 ● BECKMAN James OO 3
● COMBS Brett 858- 509- 2529 6
● HASBIE Michael OO 3
A ● RARICK Kent OO 4
D ● SIMONSON Blake 858- 481- 9858
● SIMONSON Susan 858- 481- 9858

© DO NOT MAIL

VALVERDE CT 2006

2242 ● GREENWALD Hugh OO 4
HOLGUIN Nancy 760-231-7601 4
2250 ● MCCORMACK Ronald OO 4
2257 ● POVALL David OO 4
2259 ● REHN Brad OO 0
2260 XXXX OO
2264 ● ALLEN Sharon 760-231-7105 4
2266 XXXX OO
2268 HARRIS Arlen A 760-967-7529
2269 ● FISCHER Diane 760-231-6774 4
2270 ● ARRINGTON Tom OO 4
2273 XXXX OO
2274 ● CORONA Shari 760-231-8731 4
2277 ● CROWELL Bob 760-967-9393 2
2278 ● HAFNER Kevin OO 0
2281 ● LEMENAGER Tom 760-757-6549 8
2282 ● SHARON Adam OO 3
2285 ● PORTNER Jeannie 760-439-8057 4
2289 WEBBER Madeline 760-722-6263● 4

X CARRIAGE CIR

★ 1 BUS 55 RES 0 NEW

VALLEY RIM GLN 92026 ESCONDIDO

WEALTH CODE 5

2103 ● TABERNERO Mario A 760-591-0754 4
2104 ● IGNACIO Rafael OO 2
2107 ● VAIDHYANATHAN Suresh 760-471-2107● 4
2108 ● CAGE Benjamin OO 0
2111 ● TRAS Julio OO 0
2112 ● ROBINSON Victor OO 8
2115 ● MONZON Marciano OO 0
2116 ● ANUS Arield OO 3
2119 XXXX OO
2123 ★BERLIAN GROUP INC THE 760-591-7995 4
● ISORENA Gardenia OO 9
2126 ● SALAZAR Bernardo OO 8
2127 ● GRUMAN Mark OO +6
2131 ● GONZALEZ Virgilio 760-744-5162 2
2134 ● JUSZKO Tadeusz OO 8
2135 ● HUMES Jenna OO 4
2139 ● SCHUSTER C 760-798-0943 4
2143 XXXX OO
2147 ● SENKET Pathevang OO 4
2148 ● GAMBOA Andrew OO 8
2151 ● KNOLL Brian OO 4
2153 ● HOWARD Pamella OO 0
2159 ● TIONGCO Jesus OO 8
2162 ● BARANAUSKAS Balys OO 9
2163 ● CHIM Joanna 760-471-5830 4
2167 XXXX OO
2170 ● KAZEMI Behnam 760-471-5662 3
2171 ● ORR Nathan OO 3
2174 FITCHETT Debbie 760-736-4417 4
● STOKES James OO +6
2175 HOUSER Derek 760-798-0091 +6
● PABLO Norberto OO 0
2178 ● HSU Matthew OO 0
2179 ● VALENZUELA William OO 0
2183 ● MALONE Richard OO 0
2184 ● CHIANG Larry OO 4
2187 ● AVILES Frank OO ⊕ 4
2190 ● NARVAEZ Israel OO 0
2194 ● KENAR Darlene OO 0
★ 1 BUS 38 RES 3 NEW

VALLEY SPRINGS RD 92064 POWAY

WEALTH CODE 9

X SUMMER SAGE RD

14012 ● BEAVERS Robert OO 4
14026 ● TIBBS Ted 858-451-5613
14040 ● YU Chihyuan OO 0
14054 SWANSON Steve 858-486-9774
14068 ● IVES Christopher OO 0
14078 ○ FLETCHER David A 858-673-2055 4
14082 ● CAPELO Gregory OO 0
★ 0 BUS 7 RES 0 NEW

VALLEY ST 92008 CARLSBAD

WEALTH CODE 5.6

X BUENA VISTA WAY

2935 ● PRINCE Penny 760-729-6789 3
2945 ● MITCHELL Allen OO 0
2955 ● ANDERSON Michael 760-434-4605 0
2965 HENSHAW Griff 760-434-8441 3

X MCCAULEY LN

2969 ● TAHMASEBI Kourosh OO 3
2975 ● ARMSTRONG Michael A 760-730-3858 1
2985 SANDERSON Amos 760-720-0621

X CARLSBAD VILLAGE DR

X JAMES DR

3030 AGUILAR Andrew S 760-434-8349 2
★BEAUTIFUL SAVIOUR EVNGLCL CH 760-729-8272
3058 LADO Shaler Jr 760-729-2245
3075 MCDANIEL Bob L 760-729-8855
3085 ● CERVANTES Alejandro OO 0

X OAK AVE

3199 ● BRADLEY Anthony OO 4
★STANDRD BLOCK WALLS 760-720-1532
3208 ● CAUDILLO Jose 760-729-7724 2
RAMIREZ Martin 760-720-4571 +6
3215 ● CAUDILLO Jose OO 4
CHINDO David 760-720-9023 4
GOMEZ Cisilo Ferrer 760-730-9236 9

X EVERGREEN CIR

3218 XXXX OO
3228 ● MOUSER Frances OO +6
3229 ● BROPHEY Joseph J 760-730-9202 4
3234 ● MCFADDEN John OO 8
3245 ● ANDERSON Marilys J 760-729-6729 3

X BONITA LN

3256 ● FERGUSON Wayde OO 4
3265 HETHERINGTON M 760-434-7639 8
● PLEASANT Hazel OO 0

X VALLEY PL

3297 ● PETERSON Michael D 760-434-4077
3299 HATFIELD Ugie 760-729-4581 +6
● KUO Yong OO 0
3301 XXXX OO
3303 ● MUSSER Kris OO 8
3330 XXXX OO
3335 XXXX OO
3350 ● ANDERSEN June OO 8
3355 WANZUNG Lisa 760-434-3196 4

X BASSWOOD AVE

3431 TIRONA Angel 760-729-4560 4
3435 ● MELVIN Robert OO 0
3445 TORSTENBO Neil 760-434-4068 4
3455 ● PALM-LEIS Lembit 760-434-1144
3465 WHALL Gladys 760-729-2910 4
3469 ● MILLER David 760-729-3647
3471 ● HOFFMAN Pamella OO 0
3475 ● EVANS Joshua 760-730-1423 4
3485 ● CRISMAN Pamella OO +6

X CHESTNUT AVE

3515 ● LAWLER Steven OO 0
3525 ○ LEDESMA-HILL Dieter 760-720-7596 1
3556 MICHAEL Bahagiun 760-730-0984 3
● SAHAGUN Michael OO 0

X BRADY CIR

3612 ● MOORE Jos 760-434-1203
● MOORE Jos 760-720-5257
3638 PEYTON Nancy 760-720-0446 4
3690 ● PELLNER Carol OO 0
QUACO Barbara 760-729-9116 7
3670 ● PERDUE Michael OO 8
3678 ● TOKORCHECK Jan OO 3

X MAGNOLIA AVE

3706 ● PEARSALL Lewis OO 4

X ANDREA AVE

3850 XXXX OO
3886 ● LEONCAVALLO Joe 760-726-3556
★LEON'S REFRIGERATION 760-729-1485
3870 ○ ROSENTHAL Christina 760-729-5552 9
3876 ● MURTAGH Patrick OO 0
3898 FERRIS Andrew C 760-729-9363

X TAMARACK AVE

★ 3 BUS 60 RES 4 NEW

VALLEY VIEW DR 92036 JULIAN

WEALTH CODE 1

X OAK HEIGHTS RD

924 ● MEEK Samuel OO
930 ● DREWERY Robert OO 4
1027 ● MORETTI Katherine OO 0
1080 ● RHOADES Peter OO 4
1161 ● PAYNE Jan OO 3
1180 ● TREISTRAL Richard OO 0
1330 ● BURNS Richard G 760-765- 1027
★ 0 BUS 7 RES 0 NEW

VALLEY VIEW GLN (00) 92026 ESCONDIDO

WEALTH CODE 5

2526 ● SHIRAZI Mohammad 760-752- 9968 1
2527 ● ROSEN Robert OO 0
2530 ● HANSEN Stacey OO ⊕ 3
2531 ● GREEN Milton N Jr 760-738- 1449 +6
2534 ● REBNICK John OO 1
2535 ● AZIADO Sasan OO 4
2536 ● AMANTEA Rebecca OO 2
2539 XXXX OO
★ 0 BUS 8 RES 1 NEW

VALLEY VIEW PL 92026 ESCONDIDO

WEALTH CODE 7

X SKYRIDGE LN

2349 ● GONZALES Stephen 760-739- 1861 4
2350 ● ZEMAN David OO +6
2353 ● FOGG Julio OO 8
2354 ● TRAVERS Anthony OO 1
2357 ● VILLA Michael OO 0
2358 ● WORMAN Kirk OO 0
2361 ● BUMROONGCHART Chitoncha OO 4
2362 ● COUCHMAN David OO 4
2365 ● LOPEZ Santiago 760-745- 3782 4
2366 ● CLARDY George OO 0
2369 ● MANADY Frances OO 0
YOUNG Janean R 760-747- 0328 7
2373 ● MCKENNON Michael 760-747- 0727 9
2374 ● BASHAM Sylvia OO 3
2376 ● RICHARDSON Rance OO 2
★ 0 BUS 15 RES 1 NEW

VALLEY VIEW PL 92083 VISTA

WEALTH CODE 4

201 ● HESS Richard OO 0
203 ● RUSSEL Timothy OO 3
205 ○ BRANDT Ronald F 760-758- 0158 7
207 ● RUETH Christopher OO 0
211 ● REIMANN Nisha OO 0

X PHILLIPS ST

★ 0 BUS 5 RES 0 NEW

VALLEY VIEW RD 92082 VALLEY CENTER

WEALTH CODE 7

X AERIE RD

12110 ● HUTSELL Ronald 760-749- 3475
● HUTSELL Ronald 760-749- 7374
12184 ● REYES Jose OO 4
12178 ● BLACKMON James OO 4
12295 ● ABEYTA Steve 760-749- 3508
12260 XXXX OO
12261 ● SIMPSON William OO 0
★ 0 BUS 7 RES 0 NEW

VALLEY VISTA DR 92082 VALLEY CENTER

WEALTH CODE 4

X WOODS VALLEY RD

27150 KRAMER Jerald 760-749- 3823
★ 0 BUS 1 RES 0 NEW

VALLEY VISTA WAY 92054 OCEANSIDE

WEALTH CODE 3

2807 ● KOEHM Thomas OO 0
2811 ● COOK David OO 0
ENGLER Catherine 760-967- 7696 4
2815 EGAN Patricia K 760-966- 1514 4
● TADDEI George OO 0
2818 ● STINSON William J 760-967- 7445
2819 ● ARIAS Nonoy OO 4
2822 ● MOUNIER Kathleen OO 8
2823 ● BRADSHAW Steven OO 8
2826 ● FORSTER Maria OO 3
2827 ● PAKIER Fredil OO 4
2831 ● DEVILBISS J OO 0
2835 ● ROELEN Scott OO ⊕ 3

X COSTA VISTA WAY

★ 0 BUS 13 RES 0 NEW

VALLEYDALE LN 92024 ENCINITAS

WEALTH CODE 4

X S DARIEN DR

2104 ● BOHLKEN Jerry 760-944- 1966 4
2106 ● MACKRIDY Joanne 760-753- 6253 3
● MACKRIDY Kendall 760-753- 6253 3
2122 ● SAUER Gail OO 0
ERY J 760-633- 4644 3
2124 ● SPITZBART Gail OO 0
STEVENS Ethel 760-632- 6968 4
2126 ● HULL Linda OO 9
2133 XXXX OO
2136 ● LOVEJOY D 760-479- 1454 4
2138 ● REINGOLD Jacquelyn OO 0
2137 ● RAPP David OO 0
2139 ● SCHWEIGART Chris OO 2
2140 ● LEWIS Patricia OO 4
2143 ● LEEG Rebecca OO 8
2144 ● BRUCE Chad OO 4
2145 ● GRIFFITHS D 760-635- 0759 2
● YANEZ Dimitri OO 4
2148 ● YUAN Schumann OO 0
2147 XXXX OO
2149 ○ COVEN Gene 760-634- 3003 0
○ COVEN Nonnette 760-634- 3003 0
2151 ● CROFT Darren OO 1
2153 ● BALDRIDGE Donald OO 4
2154 ● ARNOLD David OO 4
HART Barbara 760-632- 2206 +6
2155 ● BRUCE Gary 760-942- 4122 1
2156 ● BROWN Rebecca OO 9
2160 ● ABUEG Renato OO 4

X S KIHRIDGE LN

2161 ● WILLIAMS Neva OO 0
2162 ● HOGE Yun OO 3
SPITZBART E 760-633- 1490
REMSEN Helen 760-944- 6968 +6
2165 XXXX OO
2167 ● EVELAND L L 760-944- 9177 8
2168 ○ MIXER Bob 760-438- 0218 8
2170 XXXX OO
2172 ○ SILWORTH-EVANS E 760-941- 3456 2
2175 ● JESPERSEN Josette OO 0
2176 ● KOCZAK J A 760-753- 4518
2177 CONWAY Chris 760-753- 7292 +6
2178 XXXX OO
2180 ● RANFIL Thomas OO 4

X S JAYTON LN

★ 0 BUS 43 RES 3 NEW

VALLEYSIDE LN (02) 92024 ENCINITAS

WEALTH CODE 8

X DESERT ROSE WAY

1005 ● WIESNER James 760-942- 4982 2
1015 ● SEBASTIAN Ford OO 3
1025 ● COLBERT Clay 760-942- 9404 2
1026 ● GARNETT Gloria OO 4
1032 ● HUGGENBERGER Raymond OO 3
1042 ● PARDEU John OO 3
1052 ● ANNICHIARICO Trent 760-632- 7760 3
1056 ● BRISTER Mark OO 4
1062 ● NAIR Steven 760-635- 0309 3
1065 ● DAVIS Steven 760-944- 1122 0
1072 KAHN Stephen 760-944- 3945● 4
KHENKEN S Kahn 760-632- 1102 3
1075 ● DANIELS William OO +6
1085 ● KATZNELSON Ron OO 3
★ 0 BUS 14 RES 1 NEW

VALLEYTREE PL 92026 ESCONDIDO

WEALTH CODE 6

X PARKTREE LN

314 ● BEAUCHAMP Stephen OO 0
315 ● HUI Paul 760-741- 5513
322 ● MARNAO J 760-738- 8202
323 ● BANDOY Jerolyn OO 2
328 ● CRUZ Joel 760-746- 1822 +6
329 ● JONES Steven OO 8
334 ● FABEL Michael OO 4
★ 0 BUS 7 RES 1 NEW

VALLEYVIEW LN 92054 OCEANSIDE

WEALTH CODE 4

102 ● STAHL Earl 760-433- 1969 0
120 ● HALL Lloyd OO 0

X MESA DR

★ 0 BUS 2 RES 0 NEW

VALLEYVIEW RD (03) 92064 POWAY

14755 KENNEDY James 858-487- 2410 3
★KENNEDY JAMES L 858-451- 5859 2
14850 ● CARTER Tom 858-485- 6374 3
★ 1 BUS 2 RES 0 NEW

VALMONTE GLN 92029 ESCONDIDO

WEALTH CODE 7

2507 ● PEAK Steven OO 1
2514 ● EDELSTEIN Elliott 760-738- 6975 0
● EDELSTEIN Elliott 760-738- 3961 0
2517 DIMOND Jack H 760-738- 7530
2524 ● KILWEIN Patrick OO 0
★ 0 BUS 5 RES 0 NEW

VALOMA PL 92122 SAN DIEGO

WEALTH CODE 8

X COZZENS ST

4310 BOZELL Rex 858-558- 7005 2
4311 XXXX OO
4316 ● SMITH R M 858-453- 9349 2
4319 ● PICKERING Todd OO 1
★ 0 BUS 4 RES 0 NEW

VALPREDA RD 92069 SAN MARCOS

WEALTH CODE 3

X RANCHEROS DR

103 ● LOPEZ Jose S 760-744- 2593
107 ● MARJANOVIC Mina OO 2
111 ● TREJO Victor 760-591- 9783
115 ● DURON Victor OO 4
119 ○ COLLINS Daniel 760-510- 8441 0
125 ● GONZALES Albert OO 3
129 ● AGUILAR Jose OO 4

X TERRACE LN

133 BADILLO Alfredo L 760-510- 9065 +6
● HERNANDEZ Gilberto OO 4
137 ● SAMALA Juan 760-761- 0717 8
143 ● GUNTER Bobby OO 3
150 ● CHILDCARE RSRCE SV NORTH CO 760-471- 2751 1
★MENTAL HLTH SYSTMS INC TN 760-744- 3672 +6
★MHS TEEN RECOVERY CENTER NORTH 760-744- 3672 0
★NORTH CO HEALTH SERVICES INC 760-583- 0003 9
★PROJECT DULCE 760-471- 8090 3
★TEEN RECOVERY CENTER MHS 760-744- 3672 0
★US MEDICAL FOUNDATION 760-471- 5587 8
★VALPREDA NUTRITION CENTER 760-471- 7878 0
★YMCA OF SD COUNTY NORTH CO 760-471- 2751 1
★ 9 BUS 11 RES 2 NEW

VALVERDE CT 92129 SAN DIEGO

WEALTH CODE 3

14404 XXXX OO
14406 MCHISENI Mamadeshir 858-672- 9297 4
14408 KIM Kyung Ho 858-672- 2363 1
14412 GOLSHAN Behjat 858-672- 8856
14414 XXXX OO
14416 NAGASIAGHDAM Shabnam OO
14418 XXXX OO
14420 XXXX OO
14422 XXXX OO
14424 XXXX OO
14426 BANTING Joseph 858-672- 3924 +6
14430 MIRZAI Anita 858-672- 0343 +6
14432 XXXX OO
14434 LINDOG Lucia 858-672- 8562 4
Terasita
14436 DELACRUZ Jose E 858-672- 7701 0
14438 SANTOS Bridget 858-672- 3220 4
14444 BONILLA E 858-672- 4007 +6
14446 LIONEL Remesha 858-672- 0988 +6
14448 MARZAN Maria Belle 858-672- 8929 4
14450 XXXX OO
14452 XXXX OO
14454 CAYABYAB Conrado 858-672- 2480 3
14458 ○ MALEKPOUR Parvin 858-672- 1606

X PENASQUITOS DR

★ 0 BUS 23 RES 4 NEW

VAN ALLEN WAY 92008 CARLSBAD

WEALTH CODE 4

5781 ★DTE SOLAR CO 760-918- 6627 2
5791 ★SBS TECHNOLOGIES INC 760-438- 9909 0

X FARADAY AVE

5802 ★SEVEN-ELEVEN FD STRS A DIV OF 760-931- 1154 3
5804 ★US BANK 760-929- 3700 2
5806 ★BANKYS 760-602- 0630 4
★PAPA C'S 760-930- 0888 3
5807 ★SMAC 760-929- 7575 4
5808 ★RICE KING 760-804- 9485 2
5810 ★ASTEC AMERICA INC 760-930- 4700 0
5812 ★ASTEC AMERICA INC 760-930- 4600 0
★BACK DOOR PIZZA 760-431- 8704 3
★CATWALK BAGEL 760-918- 0432 2
★PIZZA BY THE SLICE 760-431- 8704 3
★SANTORINI GREEK ISLAND GRILL 760-929- 1222 4
★SUBMARINA AT ISLANDS FOOD CRT 760-431- 2708 2
5814 . . . . . BUILDING
★CARLSBD OPEN 7 DAYS DENTAL 760-918- 9000 2
★CARLSBD WINE MERCHANTS INC 760-804- 9994 2
★CATWALK SALON 760-438- 1376 2
★CATWALK SALON 760-438- 2255 2
★CROUTONS 760-930- 6585 4
★DAVIES THOMAS DDS 760-918- 9000 2
★DAVIES THOMAS DDS 760-804- 0707 2
★GOURMET SUSHI 760-476- 1828 4
★KESHAV ROHIT INC DDS 760-931- 0144 2
★NAILS DOT COM 760-603- 8186 2
★OCEAN DAY SPA 760-930- 8032 4
★OSBORNE ANDY 760-602- 0262 3
★PAL CHIROPRACTIC 760-602- 0262 3
★RANDSTAD 760-603- 3220 2
★RANSTAD 760-603- 3220 2
★THREADS 760-692- 6000 4
★US HEALTHWORKS MEDICAL GROUP 760-438- 4488 3
★WILDER APRIL DR 760-602- 0282 +6
5814 . . . . . BUILDING
★ 33 BUS 0 RES 1 NEW

VAN DYKE AVE 92014 DEL MAR

WEALTH CODE 9

X LUNETA DR

415 ★CROTHERS STEPHEN 858-755- 1178 4
420 XXXX OO
428 ● CHESNUT Josh 858-523- 0948 4
431 ★1 STOP CD-DPLCTN DVD DPLCTN 858-350- 9144 +6
SUHADOLNIK Jeff M 858-523- 0326 2
436 ● KELICH Christopher OO 4
444 ○ POTT James S 858-793- 9119 3
452 ○ BOND W H 858-481- 5445 4

X RIMINI RD

507 XXXX OO
508 ● BICKETT Duane OO 8
530 ● WYMAN Robert OO +6
531 WORTHINGTON Doris 858-755- 3521
542 ● BOCKMAN Francis OO 4
550 XXXX OO
560 HOOPES Schuyler L 858-755- 1291
561 HOPP Chas 858-481- 2830●
MOE Jonas 858-755- 0519 4
565 COUGHLIN John P Dr 858-755- 1541
578 ● ANDERSON Robert OO 0
585 XXXX OO
★ 2 BUS 18 RES 2 NEW

VAN NUYS CT 92109 SAN DIEGO

WEALTH CODE 9

PACIFIC BEACH AREA

X VAN NUYS ST

5344 ● FOLEY Francis OO 4
5348 ● MILLER Steven W 858-488- 2427 0
5351 ● MORRISON Lee OO 0
5352 ● CANAGAN Brian OO 3
5362 XXXX OO
5371 ● HOLMER Dona 858-273- 1750
● HOLMER Dona 858-488- 2232
● HOLMER Robby 858-273- 1750
● HOLMER Robby 858-488- 2232
MULLINS Stacey 858-488- 2232 7
5372 ● BEALL Nathan OO 4
★ 0 BUS 11 RES 0 NEW

VAN NUYS PL 92109 SAN DIEGO

WEALTH CODE 9

PACIFIC BEACH AREA

X VAN NUYS ST

5353 ● ANDERSON Joyce OO 3
5354 ● SCHWARTZ A 858-488- 5561 3
5363 ★CREATIVE PRO-MOTION 858-488- 3179
● WAHLEN S 858-488- 8545
5364 ● TEEL Brian T 858-488- 2972 4
5373 LAZZARO Chas A Jr 858-488- 2531
5374 XXXX OO
★ 1 BUS 6 RES 0 NEW

VAN NUYS ST 92109 SAN DIEGO

WEALTH CODE 6

PACIFIC BEACH AREA

703 ● WALCHEF Lee OO 0
711 ★CAL-CAM PUBLISHING INC 858-488- 9533 +6
● WOLFE Leslie OO 7
712 ● STERMON Norma OO 0
726 ● MINDER R B 858-488- 1561
723 XXXX OO
728 ● DECKER Bill 858-488- 1711
731 ● TEDFORD Cory OO 0
736 ★SANDPOINT CONSTRUCTION 858-488- 2661 1
● WIESEHAN Margaret 858-488- 7929 4
739 ● CARTER Braxton P 858-459- 1493 9
● CARTER Braxton P 858-459- 5241 9
744 ● RICHMAN Debbi OO 4
747 ● KOENIG John 858-488- 8769 3
762 ● PACHOREK Robert OO 0
765 MERONOFF Fran 858-488- 0278
MERONOFF Fran 858-488- 6809
MERONOFF Lorrin B 858-488- 6809
760 SWALES Clifford D 858-488- 9814
765 ● ALKUTZ Elaine OO 4
770 WORRELL Harold L 858-488- 3804
775 ● JOHNSON Gregory OO 4

X LA JOLLA MESA DR

803 ● ENDORF William OO 2
811 ● DECKER Earnest OO 0
VANLEYDEN M B 858-488- 6448 4
819 ○ DAGOSTINO Charles OO 1
DAGOSTINO Charles 858-539- 0950 4
820 ● GARDNER Wells OO 0
825 FLETCHER Ron 858-488- 8190 3
● LEIGHT Howard OO 1
830 ● POWELL Scott OO 0
835 ● CUJTA Felix C 858-488- 6749
836 ● MOKAY Robert OO 7
845 ● MIMMELL Jinny 858-488- 2755 8
● HYYTINEN Neil 858-488- 2755 8
846 ● CADMAN Michael OO 9
852 NACHLIN Harold 858-488- 5198
RULLO Dana 858-488- 5198
853 GREEN Billie 858-488- 8296 3
GREEN Willging 858-488- 8296 3
Stephen
● WILLGING Stefan OO 4
858 ● BISHOP Steven OO 9
859 ● CARROLL Dorothy OO 4
863 ○ WOROBEC Shirley M 858-488- 3315 9
868 ○ PERELMAN S 858-488- 1734 1
876 ● CAMPBELL Craig C 858-488- 6943● 2
877 ● REDFORD Skip OO 0
886 ● KITSOS Kristina OO 1
ZIMMER Jana 858-488- 1533 2
887 ● HANSON Thor 858-488- 4139

X CANDLELIGHT DR

905 ● BLAKELY Nicole OO +6
HANGARTNER Jonathan 858-488- 1515 2
911 ● SEAMON Mark OO 3
912 ● PHILLIPS Frank OO 4
918 ● DOGGETT Marsh 858-488- 5853 9
919 XXXX OO
927 BUSBY K B 858-488- 3873
BUSBY Mable 858-488- 3873
930 ● FISH Brian OO 7
935 HAIGH Sharon 858-488- 3038 4
940 ● CONNOLLY A E 858-488- 9217
945 ● POCLADDEJ James 858-488- 9737 9
950 ● GIANNELLA Keitha OO 4
RING Kevin 858-488- 8243 9
953 ● CAVANAUGH Dolores 858-488- 1301
961 FILLINGER Dana 858-488- 0109 +6
962 ● GREINER Richard OO 0
967 ● DOGGETT Claudie OO 4
PEARSON L 858-488- 5964
970 MONTON Joel 858-488- 0345 7
SHEA Maria L 858-488- 0345
978 ● BRADLEY Patricia OO 1
981 XXXX OO
990 XXXX OO

X CASS ST

1017 ● HAYTER Martin OO 0
1022 XXXX OO
1027 ● GATES Douglas OO 0
1028 ○ LABRECHE Edward 858-488- 0877 2
1038 XXXX OO
1040 ● ERWIN Todd 858-488- 8481 8
1046 ● TULLY Regan OO 8
1047 ● SHORT V OO 7

X VAN NUYS WAY

1101 ● WILLIAMS Fred OO 9
1106 ● PIEREN William OO 4
1109 ● KEOUGH L Y 858-486- 7049 4
1117 TRUDERSHEIM Mex L 858-488- 0745 +6
1118 FLORES Norman W 858-488- 6572●

X VAN NUYS CT

1125 XXXX OO
1141 ● MICHELET Peter OO 0
1149 ● MONFORT Connie 858-488- 7563 1
1157 ● LICHTERMAN Harold OO 7

X VAN NUYS PL

1165 ● SINKS James H 858-488- 4954 4
1173 ● CLARKIN Chad OO 4
1194 ● SIMPSON Vilma 858-488- 8743 4
1195 ○ CATALANO Giovanni 858-488- 3598 1
1198 ● BROOMBERG Barry OO 0
LEVINSON Ivan 858-488- 1351 1
SAVOY Cynthiabello 858-488- 4159 4

X EVERTS ST

1211 XXXX OO
1221 ● CYR Gary OO 0
PYLES Mary 858-488- 2689 +6
1231 ● SAPUTO Frank OO 0
1269 ● RODILES Horacio OO 3
1271 ● CADY Howard OO 0
1277 ● BURNSTON Susan OO 4
KLEIN Jan 858-488- 1640 4
NIEMANN Robert 858-488- 4094 2
1283 ● BURNSTON James OO 0
1295 ● MENVILLE Joseph 858-488- 0691 4
★ 2 BUS 107 RES 5 NEW

VANCOUVER ST 92010 CARLSBAD

2640 ● FELLER David L 760-729- 0894
2641 ● VASSE Richard 760-729- 1494 4
● VASSE Richard 760-729- 2036 4
● VASSE Richard P 760-434- 4598 4
2644 ● LINDEN Gregory OO 0
2645 ● VERDUYN Kevin R 760-720- 9072
2649 ● CRESS D 760-730- 3075 3
2652 ● RAMIREZ Salvador OO 8
2653 ● MORI Takeshi OO 2
2660 ● MOETAMEDI Jalal OO 9
2661 ● LEWIS Timothy 760-720- 1120 3
2664 ● BENZEL William H 760-720- 5259 8
2665 ● ELLIOTT Barrie OO 9
2669 ● THOMAS John OO 1
2673 ● KRUEGER Silas R 760-434- 3658
2689 ● WILLIAMS Vella 760-729- 3690 4
2697 ● FOSTER Mike 760-434- 4681

X CONCORD ST

2705 ● SCHULTZ Colleen M 760- 730- 3248● 2
2709 ● CLINNIN John OO 4
2713 BERTUCCI Anthony J 760-434- 9307
2717 MEEKS John 760-720- 3056
2718 XXXX OO
2721 REWOLDT K 760-434- 6261 +6
2722 ● PEYRAN Rick 760-720- 9164 4

X WATERBURY WAY

★ 0 BUS 24 RES 1 NEW

VANDEGRIFT BLVD 92057 OCEANSIDE

WEALTH CODE 4

X N RIVER RD

377 AVILA Evodio 760-721- 8167 4
DAVIS Leroy 760-433- 4611 4
MCKINNEY Michael 760-967- 0620 2
WILSON R 760-721- 7182 +6
381 ALDAMA Estela 760-967- 1799 +6
PAPA Geraldo M 760-754- 2576 1
385 MAHONE Shawn 760-231- 7041 4
MUNOZ Angel 760-754- 4179 4
389 MYRICK Brian 760-721- 7758 4
393 ROSSITTO Paul 760-231- 7677 +6
397 BALLA Ronald Lee 760-757- 1383 +8
ROMERO Jose 760-529- 5375 +6
419 CASTRO Edgar 760-967- 9337 4
O'BRYANT Cedric P 760-722- 6872 0
423 WILLIAMS Henry 760-967- 4851 +6
427 GIBSON Shawn 760-754- 2864 +6
MCCLUSKEY Darby 760-439- 2468 2
SERRAS Wesley 760-722- 2421 4
431 MAI Zhi Min 760-721- 9023 3
RAYA Jorge Luis 760-967- 7354 +6
WAXLER Chris 760-231- 1043 +6
CORPORAN David 760-757- 6977 2
DAVIS David 760-529- 5024 +6
MEDRANO Armando 760-721- 3732 +6
438 CLEMENTS Leslie 760-231- 6755 4
443 BUSH Amanda 760-529- 5901 +6
445 SMITH Lanieshia 760-439- 9808 +6
★VALLEY VW APTS 760-722- 3422
447 XXXX OO
451 MILLER Jason 760-967- 2763 +8
THORNBERRY Shawn 760-231- 1692 +8
455 XXXX OO
459 HARMON Heather 760-435- 9602 +6
465 ★FOREA ASIA/SIDE VARIETY STORE 760-721- 9663
NOLASCO Gary 760-722- 4668 4
★PAC COAST TRAVEL 760-721- 9186 7
ROLLINS Rhonda 760-967- 5897 +6
ROLLINS Sheila 760-967- 9997 +6
475 MEJICS Leonardo 760-966- 0679 3
479 GOLDMAN Mary 760-439- 0939 4
485 ★MARIETA'S RESTAURANT 760-967- 1768
487 ★SEVEN-ELEVEN FD STRS A DIV OF 760-433- 6182

YUCATAN WAY 92028
FALLBROOK
WEALTH CODE 1
X MERIDA DR
1606 ● LOOMIS Jerry OO 4
1611 HOULE Richard 760-723- 4293
1624 MEES Clyde L 760-728- 6213
1627 ● CARROLL Glenn OO 4
1643 COOPER Don 760-723- 0313
1656 ● MARKER Todd OO 0
1688 ● NICHOLS Walter OO 4
★ NICHOLS WALTER 760-451- 8822 4
1691 ● BEFU Ben OO 0
★ 1 BUS 8 RES 0 NEW

YUCCA WAY 92117
SAN DIEGO
WEALTH CODE 5.8
X RAFFEE DR
3333 XXXX OO
3336 XXXX OO
3366 ● JONES Shirley OO 0
3381 ● DEAL Marie OO 0
3391 ● CLARK Norma OO +6
X TACOMA ST
★ 0 BUS 5 RES 1 NEW

YUCCA RD 92028
FALLBROOK
WEALTH CODE 6
X ROSA WAY
145 ERICKSON Richard 760-723- 0156
176 ● PACK Anthony J 760-731- 7378 9
223 ● GIOSSO Stephen OO 4
★ GIOSSO STEPHEN M 760-723- 8204 4
234 LEONETTI Michael 760-451- 3058 +6
X STONEGATE PL
296 ● BRIDGEMAN David OO 3
326 ● BOTTIGER Wilfan 760-728- 7235 8
X YUCCA WAY
411 BRANNON Stephen 760-728- 1582
421 WOODS Geo C Jr 760-728- 2099
422 ● JESPERSEN Pete 760-728- 8072
● JESPERSEN Pete 760-723- 9427
427 ● CANTARINI Michael OO 8
X LOS HERMANOS RD
450 HOPPE Dale A 760-728- 6226
470 CHARLEBOIS Richard SEERS D C 760-728- 8339 0
760-728- 8741
521 ● THOMAS Pamela M 760-451- 0246 3
526 ● RAYGOZA Manuel OO 2
535 ● GALARZA Enrique OO 1
565 SHOCK, Tim 760-723- 1231
609 ● JARVIS Marvin OO 0
613 ● APPIER Timothy 760-731- 2343 8
650 MCLAUGHLIN Chuck 760-728- 9831 +6
X YUCCA TER
709 ● QUICK Thos C 760-728- 4637
725 XXXX OO
743 SMITH Raymond C 760-728- 5552 3
756 TAYLOR C M 760-728- 1650
780 PETERSON Harry A 760-728- 2162 3
784 XXXX OO
788 MARTINEZ Francisco 760-723- 5469
SMITH Raymond 760-723- 1465 4
★ 1 BUS 29 RES 2 NEW

YUCCA RD 92054
OCEANSIDE
WEALTH CODE 7
X FIRE MOUNTAIN DR
1709 XXXX OO
1720 ● POLCINO Dave OO 0
1728 ★ MSK DEVELOPMENT 760-754- 3130 +6
GROUP
1763 ● TAYLOR John OO 4
1777 ★ EQUIPMENT 760-439- 1200 4
SOURCE CO
● FLAGG E OO 0
2571 ● WARD Z 760-966- 7409 2
2575 ● CORCORAN John OO 1
MERTES Tod 760-435- 1482 2
2579 ● MARTIN Marvin OO 4
2585 ADKINS J Paul 760-757- 5361 4
2592 XXXX OO
★ 2 BUS 10 RES 1 NEW

YUCCA RIDGE LN
92069 SAN MARCOS
WEALTH CODE 5
X LOW CHAPARRAL DR
718 ● MEHTLAN Joe F 760-471- 6254
● MEHTLAN Jon F 760-744- 5988
755 ● WEBER Corey OO 4
758 ● GLORIOSO Angela OO 2
★ 0 BUS 4 RES 0 NEW

YUCCA TER 92028
FALLBROOK
WEALTH CODE 6
3210 ● SHOCK Timothy OO 0
3253 ● SHARP Joseph OO 4
3260 BROWN V Ray 760-728- 4757 8
RICKER Lynn B 760-723- 9897 4
3281 ATKINS C 760-728- 3738
ATKINS Mary 760-723- 3021
3294 KESSLAU Gerhard 760-451- 0520 2
NICKERSON Linda 760-451- 0520 2
3347 ● ATKINS Marvin OO 4
3373 ● BEERS Bruce OO +6
X YUCCA RD
★ 0 BUS 10 RES 1 NEW

YUCCA TRL 92026
ESCONDIDO
WEALTH CODE 6
X CERVEZA DR
28436 SCHINSKI Anthony 760-749- 7576
28466 ● JORDAN John OO 2
★ 0 BUS 2 RES 0 NEW

YUCCA WAY 92028
FALLBROOK
WEALTH CODE 6
X YUCCA RD
3562 LANDES P J 760-723- 7552
3563 ● SHAW Allan 760-451- 0554 2
3588 ● SCHULTZ William OO 4
3590 ● LAKEY Charles OO 9
3591 ● NIELSEN Jack OO 2
3595 BURKE Kelly 760-723- 2930 4
● CHAVEZ Arturo OO 4
★ 0 BUS 7 RES 0 NEW

YUK! LN 92008
CARLSBAD
WEALTH CODE 7
4319 ● TRUESDELL H 760-434- 6960
● TRUESDELL R 760-434- 6960
4329 ● BROCHARD Michele 760-434- 8218 4
4339 ● GALLAGHER Steve 760-434- 8955 3
4345 ● LARKIN Richard OO 3
4349 ● CERALDSON Laurence OO 8
X WHITNEY DR
★ 0 BUS 6 RES 0 NEW

YUKON ST 92129
SAN DIEGO
WEALTH CODE 5.1
X YAZOO ST
14457 ● BELL James OO 1
14463 ● CASTLE Clinton OO 4
14471 XXXX OO
14479 ● KLINE Jack OO 8
14487 ● KOPACZ Anthony OO 2
14495 ● KLINE Jack OO 4
14507 ● CHARLTON John OO 0
14515 ● ROKES Stephen OO 9
14523 ● GUNNS Dale OO 3
14531 ● MARTARENA Javier OO 4
14539 ● SANDO Christopher OO 8
14555 ● SIEPERT Frederick OO 8
14563 ● SLAVEN Michael 858-672- 1502 9
14571 ● TSAI Philip OO 9
14579 ● REYES Godofredo OO 6
14587 ● PORTER John 858-672- 2468
X JANAL WAY
14605 ● SOWDEN Steve OO 0
14615 ● GANESH Gola OO 3
TABATABAY Mohammad 858-672- 1335 9
14625 ● PRICE Brad OO 4
14635 ● WALPOLE Thomas OO 3
14645 ● BEMIS Phillip 858-672- 1525 4
14655 ● CHLOPAT Nimrod OO 9
14665 ★ RASMUSON APPRAISAL 858-672- 1795 1
● RASMUSON Gary L 858-672- 7783 0
● RASMUSON K 858-672- 3816 0
★ SD HOTEL VALUATIONS 858-672- 1795 3
14675 ● RICCI Patrick 858-672- 2739 9
14685 XXXX OO
14695 ● LOGEMANN Pam 858-672- 0898 0
X THEBES ST
★ 2 BUS 28 RES 0 NEW

YUMA AVE 92057
OCEANSIDE
WEALTH CODE 3.5
4707 CLARK N P 760-758- 5326
4715 SALAS Anthony 760-295- 3166 +6
X SMOKE TREE PL
4723 SMITH Stacy 760-295- 8856 +6
B TOWLE Alfred D 760-940- 8131 3
4731 RUSSELL Aron 760-758- 0688 +6
4739 XXXX OO
4747 D COOK Denise 760-414- 1703 4
SCHUETT Anthony 760-842- 1150 +6
C TREJO Eva 760-295- 8501 +6
X FLAME TREE PL
4755 E ADAUTO Shelly 760-631- 1926 4
CHESTER Elsie 760-631- 3695 +6
LOPEZ Ana Maria 760-758- 1897 +6
4763 XXXX OO
4784 ● AVENDANO Artemio OO 4
X SORREL TREE PL
4768 ● COOPER Melvin OO 4
4771 OCHOA Michelle 760-806- 4823 4
RIVERAALFRED G 760-758- 0878 4
★ SHADOW WAY APTS 760-940- 0563
WOOD Monica 760-631- 3236 4
4772 MADERIA Benedicto 760-806- 6442 4
● WITKOWSKI Paul OO 4
4776 XXXX OO
4780 ● LEON Cruz A 760-941- 3509 4
4784 ● CASTANEDA Martin OO 4
4788 ● TINDELL Ron 760-724- 6068
4792 ● BRENNAN James OO +6
4796 ● TUPPER Joan OO 0
X MANZANITA DR
4813 DAVIS Davonn 760-940- 6935 4
PENA Urbano 760-941- 1614 3
4821 DUBOIS Norman 760-630- 1240 4
GONZALEZ Bertha 760-631- 4391 4
LOPEZ Arturo 760-806- 5624 +6
PULLAM Ronnie 760-295- 0536 4
4829 NAVA Irma 760-631- 0642 3
YOUNG Jeff 760-295- 9318 4
4837 A DUQUE Carlos 760-941- 7457 1
GERSTEIN Cassandra 760-295- 6509 +6
B MICHAELSON Rebecca 760-941- 8232 +6
4845 FRAZIER Bonita 760-726- 6567 4
F PALOMARES L 760-295- 5132 4
4853 LEIUA Christina 760-295- 7842 +6
4861 C MIRANDA Ewela 760-724- 5064 4
F PARKER Agnes 760-842- 1014 +6
URESTI Jose Manuel 760-726- 2051 +6
4869 JONES Eric 760-942- 1828 +6
E SANCHEZ Jesus 760-945- 4881 +6
SHIPMAN Charles 760-758- 9332 +6
4877 ALVAREZ Viviana E 760-732- 5970 +6
4878 ● VALENTIN Octavio 760-414- 9302 0
X COLLEGE BLVD
4950 ● ZARAGOZA Cuahtemoc 760-630- 4582 +6
4951 XXXX OO
4955 ● SNIPES James OO 0
4956 ● BOWEN Mark OO 4
4959 ● KURET Jan OO 0
X JUANENO AVE
4963 ● ELFARRAH Abdul OO 8
4967 ● CALVERT Susan K 760-758- 3032 4
4971 ● ANGERSBACH D OO 4
4974 ● SULLIVAN Joseph OO 2
4975 ● TAMAYO Roland OO 4
4978 ● KRAFT Leon OO 3
4979 ● SAHAGUN Diane OO 0
X LUISENO AVE
★ 1 BUS 60 RES 19 NEW

YUMA GLN 92026
ESCONDIDO
WEALTH CODE 7
1007 FOGARTY Maureen 760-747- 6290 4
1009 XXXX OO
1011 NELSON Glen 760-747- 2239 4
1014 XXXX OO
1015 RABE P J 760-747- 7167
1016 XXXX OO
1020 XXXX OO
★ 0 BUS 7 RES 0 NEW

YUMA RD 92036 JULIAN
WEALTH CODE 4.4
34601 ● VANDEWALLE Steven 760-765- 2334 1
X INCAPA RD
34619 ● HARRIS Michael OO 2
34635 ● HARRIS Donald OO 0
34716 ● COTTER Gerard OO 4
34724 ● WHETSTINE Steven OO 2
34739 XXXX OO
34755 ● SAUM Daniel OO 4
34890 ● CARLSON David OO 0
34891 AUGUSTINE Kenneth F 760-765- 2860
34896 ANDERSON Gary 760-765- 3729 2
★ 0 BUS 10 RES 0 NEW

YVETTE WAY 92008
CARLSBAD
WEALTH CODE 5
X MAGNOLIA AVE
3720 ● CARTER Brian 760-729- 5035
3721 ★ MOONLIGHT TILE & MARBLE 760-729- 9040 4
★ MOONLIGHT TILE& MARBLE 760-436- 3858 4
● THOMAS Simeon OO 4
3730 ● DAVISON Brent OO 0
3731 ● SHARKEY B 760-729- 1882
3740 ● OSBURN Cody R 760-729- 3518
3741 ● LAUGHLIN Timothy OO 0
3750 JOHNSTON Million 760-729- 2696
3751 ● KELLY Thomas OO 0
3760 ROBISON Robt E 760-729- 5661
3761 ● WALTON Richard 760-729- 2664 0
3765 BULLARD Drew 760-720- 1292 3
● FREDERICK Kellwyn OO 3
★ 2 BUS 12 RES 0 NEW

YVONNE ST 92056
OCEANSIDE
WEALTH CODE 3
X LEWIS ST
2848 ● HIGHT Carmen OO 0
X MARVIN ST
2852 ● LOPEZ Alfonso 760-931- 2784 1
2854 ● FRAZIOR Imogene Y 760-724- 5311
2855 ● LOPEZ Veronica 760-758- 0695 4
2858 ● VITAL Jose OO 8
2859 ● MARTINEZ Guadalupe 760-945- 5236 0
2860 ● AREVALO Wilfredo CLAVEL Lupe OO 0
760-945- 0257 +6
2862 ● BELMONTES Faustino OO 0
2863 XXXX OO 0
2864 ● WIDSON J 760-724- 8580
● WIDSON J 760-724- 2102
X LONNIE ST
★ 0 BUS 12 RES 1 NEW

ZABYN ST 92054
OCEANSIDE
WEALTH CODE 7
X DOWNS ST
2202 ● NEWMAN David OO +6
2203 ● NGUYEN Si OO 9
X PAMBARA CIR
2204 ● MILLER M R 760-721- 4350
2205 ● LITTLE Zach 760-967- 6322 4
2206 ● GARDNER Michael Ren 760-967- 8950 6
● GARDNER Michael Ron 760-967- 6964 6
2207 ● MAHLUM David OO 4
2208 ● ARMISTEAD Kenneth 760-757- 6983
2209 ● MASCARA Audria OO +6
2211 XXXX OO
2212 ● MAYO Barbara OO 0
2213 ● MACY Michael 760-721- 1085
2214 ROBINSON Michael 760-433- 8285
2215 ● FUCHS Frida OO 0
2216 ● RICHARDS Chuck A 760-453- 1218 0
2217 ● CHAPPELL Ronald 760-967- 6516 0
X FAITH CIR
★ 0 BUS 16 RES 2 NEW

ZACHARY GLN (02)
92027 ESCONDIDO
WEALTH CODE 5
X LAURA DR
2100 ● RICHLEY Maria OO 4
2105 ● SURAN Russell H 760-745- 4666 2
2106 ● SHIPP Heidi OO 4
2107 ● CRABTREE David OO 2
2108 ● MARTIN Timothy OO 4
2109 ● PINA Gustavo 760-743- 5451 4
2110 ● BYRNE Michael OO 4
2111 ● VARGAS Robert OO 4
★ 0 BUS 8 RES 0 NEW

ZADA LN 92084 VISTA
WEALTH CODE 6
287 ● SCHERMERHORN Dean OO 0
289 BOZANICH Joe 760-726- 0943
296 ● DIGIOVANNI Giuseppe OO 2
305 DIETTER John B 760-732- 3347 0
308 ● GEHRISHCH Matthew B 760-724- 6411 1
315 ● RODITIS Catherine 760-726- 4849
320 BARTELT Ronald L 760-726- 8308
327 ● SELTMANN Kevin S 760-941- 0282 3
330 KOSTON Bernard E 760-726- 5251
335 RICHARDSON Harry G 760-726- 6053
342 ● MCENANEY James OO 8
347 STUDARDS Wm A Jr 760-643- 2364 3
354 ● COLE Alan OO 4
361 ● KELLAR James OO 4
364 ● MONACO Jos D 760-940- 0638
● MONACO Jos D 760-726- 4444
X BEAUMONT DR
★ 0 BUS 15 RES 0 NEW

ZAGALA CT 92124
SAN DIEGO
WEALTH CODE 7
11038 ● DUTCHER Jacob A 858-292- 0976
11065 ● BAKER Stephan OO 0
11068 ● HULS Dennis OO 0
11075 ● NEILL Roy OO 2
11078 ● KAMERY Martin OO 3
11085 ● PANAG Jovanal OO 9
11088 ● FERGUSON C 858-277- 1703
11095 ● RICHARDSON Ronnie OO 3
11098 ● WICKSTROM Thomas OO +6
X RUEDA DR
★ 0 BUS 9 RES 1 NEW

ZAMORA WAY 92056
OCEANSIDE
WEALTH CODE 5
4694 KLEIN Phyllis 760-726- 9604
4698 OLSON Shirley 760-941- 3590
4696 NICKEL Phyllis 760-945- 7764
WALKER C K Lic 760-758- 1882
WALKER Nanmaiculae 760-758- 1882
4698 ○ MILLER Ruth 760-724- 2324 0
4698 XXXX OO
4610 HYDE Kenneth 760-941- 8589
X LEISURE VILLAGE WAY
4702 ● GOLDMAN Steve 760-806- 9453 4
4704 ● AHRENS Carol OO 0
4706 ● VEEN James OO 4
4706 HOWLAND Ethel 760-726- 8351 4
4707 ● RONELL Joseph OO 2
4708 ● BORDEN J 760-643- 1727 4
4709 ● MARSHALL John W 760-724- 9465 4
4710 ● LAWSON Lola 760-945- 7916 4
4711 ○ TOWERS Virginia 760-806- 6730 0
4712 ○ WEISS R H 760-639- 3874
WEISS Rick 760-941- 4071
4713 BAILEY Alfred 760-940- 1080 4
4714 ASHTON William 760-758- 4377
★ 0 BUS 21 RES 1 NEW

ZANE CT 92111
SAN DIEGO
WEALTH CODE 1
6712 ● AMARO Wilfredo 858-268- 8925 +6
6721 ● CONTREVAS Abel 858-569- 1565
6722 DO Hoai 858-541- 7810 4
● HUYNH Long OO 4
6731 ANDERSON Erwin F 858-277- 4084
6732 SENNETT Eleanor 858-277- 3817 4
6741 MEDINA Jose 858-569- 4965 +6
● SANTIAGO Elizabeth OO 0
6742 REMY C 858-569- 4156 4
● WHITEHEAD George OO 0
X ULRIC ST
★ 0 BUS 10 RES 2 NEW

ZANJA PL 92065
RAMONA
WEALTH CODE 7
24701 ● MCGRATH Krist OO 4
24702 ● DEDRICK Roy OO 3
24710 ● HARR Vicki 760-788- 3490 8
24715 ● ROGERS Kenneth OO 9
24718 ● FAILLA Don 760-789- 7144
● FAILLA Don 760-788- 7277
24721 ○ UHRIG Gerald OO 0
24727 XXXX OO
24734 BOLEN Clyde T 760-788- 0611
X DAZA DR
★ 0 BUS 9 RES 0 NEW

ZANZIBAR CT 92109
SAN DIEGO
WEALTH CODE 3
MISSION BEACH AREA
X OCEAN FRONT WALK
703 ● JOCIS Dave 858-488- 1726 2
705 XXXX OO
710 ○ CUELLAR Mark 858-488- 8062 9
711 ● MILLA Joseph OO 3
712 XXXX OO
X STRAND WAY
719 ● DRAPEAU Daniel OO +6
WHITTAKER James R 858-488- 1216
724 ● GREENMAN John OO 1
727 SULLIVAN S F 858-488- 2826
WRAGG Dodd B 858-488- 3633 7
728 ● MCCLINTOCK Peter OO 7
731 ★ ANYIMAGE 858-539- 0507 +6
732 OBYRNE Christopher 858-488- 8215 2
734 XXXX OO
736 XXXX OO
738 LEPISTO James A 858-488- 1166 4
740 ● WARNER Jeffrey OO +6
744 SHUMAN Gloria 858-488- 5974
745 ● PAVLICK Gary OO 0
748 ● LEE Eva OO 0
749 ● ADSETT Barrie OO ⊕ 1
751 ● DEDOMENICO Anthony OO 4
752 ● FLANAGAN Gary OO 4
754 ● BEATY Christina OO 0
756 ● DRAHEIM Debra 858-486- 8731 1
757 ○ BALES Byron B 858-486- 2046 8
758 ● KATZEE Chesarey OO 0
760 ● GUCKSTEIN Michael OO
762 XXXX OO
X MISSION BLVD
★ 1 BUS 28 RES 3 NEW

ZAPATA AVE 92126
SAN DIEGO
WEALTH CODE 5
X SEAWIND LN
10009 XXXX OO
10017 ● RIEGO Reynaldo OO 4
10025 ● KAYS John E 858-695- 6844
10041 HERRERA Arbitec 858-527- 1594 +6
X MONTARA AVE
10049 XXXX OO
10057 ● TRAN Hoang Q 858-566- 6813 2
10065 LASS Kevin A 858-578- 4947
10073 ● MAGSADOUA Candido OO 8
10078 ● SHELTON Terista M 858-530- 1410 9
10081 ● DIZON Noe OO 8
10089 ● DOLINGER Jeffrey OO 4
MCCARTHY Adam 858-566- 5967 4
10097 ● FRICK Harold OO 0
10103 ● CIELOS Natividad OO 0
GUZMAN Aurora 858-689- 8116 4
10111 ● BELLAVANCE Hoang 858-578- 7819 9
10112 ● TRAN Tuan Quang 858-578- 3571
10115 ● CARR Jeffrey OO 9
10120 BLAS Steven 858-271- 4923 +6
10128 SCOTT Alan OO 0
10135 GARDNER Larry J 858-693- 0838
10136 ● LAPIS Wilfredo 858-549- 4623 0
10143 ● BALISTA Pernichael OO 4
10144 ● NGUYEN Nghia Van 858-530- 2842
10151 ● ELHAMAD Ismail OO 8
10152 ● MAI Luan OO 2
10159 ● VINKE John OO 0
10160 ● CASTILLEJOS Roger OO 0
10167 ● GAGNE Justin OO 4
10168 ● WATTS Linda OO 3
10175 ● CHILOS D OO 3
10175 DELEON Marilyn 858-566- 0996 +6
● DUNGCA Cecilio OO 0
10183 ● BACONG Cirilo OO 8
VELASCO Lorenzo 858-693- 8434 2
10184 ● NGUYEN Brandon OO 4
10191 ● DANIELSON Donald OO 4
10192 XXXX OO
10199 XXXX OO
X BLYTHE RD
10202 ● CRANWILL Roger OO 0
10237 FAN Siyuan 858-547- 4351 +6
FAN Xiyu 858-547- 4351 +6
● TUN Zay 858-578- 8593 +6
10210 ● ISON Alfredo 858-695- 7967 0
10214 ● DAENER Neil OO 4
10223 ● ALLEN Tim OO 0
10231 XXXX OO
10237 ● LEIGHTON Roger 858-578- 1277 4
11147 ● NIMER Rosana OO 0
11154 GARRARD Danny J 858-566- 9286
11158 ● MAINARD Ilet 858-549- 9728 0
11164 CLAY Christopher S 858-578- 1416
● SMITH Les 858-578- 1416
11169 XXXX OO
11170 ● LAM Hoa OO 0
TRAN Kim 858-549- 3181 4
11173 XXXX OO
11174 ● HIRAKAWA Jacqueline OO 4
X TORERO PL
11178 ● ALU Adrian OO 4
11180 ● OLSON Lester L 858-566- 1092 8
11183 ● SWEARINGEN Marcy OO 9
11184 ● HUDDOCK C 858-566- 9361
● HUDDOCK M 858-566- 9361
11187 ● SILVA Marcia OO 4
11190 ● LAROZA Frederico OO 9
11191 ● RODRIGUEZ D 858-578- 2295 0
11194 LAM Bau Chanh 858-530- 8156 +6
● NGUYEN Quoc OO 4
X TERESA DR
11203 XXXX OO
11207 CHATTAWAY Amy 858-566- 8544 4
● VILLANOVA Marco OO 4
11211 BROWN Janet M 858-695- 2505 1
● THEINERT Russell OO 1
11215 XXXX OO
11219 ● WHITMAN David OO 4
11223 ● SOUDREAU Janette OO 4
11227 ● LE Loc Van 858-695- 2923
11228 FLORES William D 858-547- 9884 4
★ R.B.RIGGAM AND ASSOCIATES 619-233- 5454 8
11231 ● DAVE Arjan 858-653- 6627 +6
11235 ● SHERMAN Paul OO 0
11236 ○ ELHADDAD Nancy 858-578- 8335 2
○ ELHADDAD Nancy M 858-271- 9865 2
● HENDERSON Reva 858-566- 4805 3
HENDERSON Reva 858-566- 3751 3
11245 BRADBURY Jas 858-566- 1220
X TREBOL ST
11251 ● HIPP Dan 858-689- 8940 2
11259 ● ABEYTA Angela OO 3
11260 LUTHER Julia 858-271- 0219
11265 ● TAYAG Robert OO 2
11268 KRIEGER Richard 858-578- 5399 4
11271 VOSS Brent 858-621- 0651 4
VOSS Cindy 858-621- 0651 4
11279 ● VONGSA Sy OO 0
X SURCO DR
11287 ● CLARK John V 858-271- 5929
MARQUEZ Marta 858-271- 0615 4
11345 ★ SWEARINGEN INTEGRAL SCHOOL 858-271- 0865 4
11347 ★ MAS 858-578- 2799 4
11355 . . . . . MESA VLG APTS
7 BENNETT Cherie 858-578- 6867
MARIFET Hamit 858-271- 0662 +6
★ MESA VILLAGE APTS 858-566- 1212
SHOULDERS Gene 858-831- 9214 +6
2 WHITNEY Katie 858-560- 2968 +6
11358 . . . . . APARTMENTS
CAI George 858-271- 9546 3
CHAMPI-HERNAND Leah 858-549- 7151 +6
CUYUGAN Jose 858-566- 7725 +6
41 HASSAN Angella 858-527- 0344 4
HASSAN Angella 858-547- 9754 4
★ MARCELO PURIFICATION 858-695- 1278 4
TRAN Kim Anh 858-689- 0518 4
11361 . . . . . .
X CLEARSPRING RD
11369 . . . . . APARTMENTS
ANDERSEN Lyle 858-621- 0281 4
BRADLEY K M 858-689- 2825 4
BRADLEY Kent 858-566- 6206 4
DO Phuong 858-578- 8436 4
JAVADI Bita 858-527- 1548 +6
NAMPEJLI Sreenivasu 858-653- 3981 +6
NGUYEN Luong 858-693- 3946 4
POPURI Rameshrahne 858-578- 7744 +6
SOHEILI-KHANSA Elahe 858-537- 0911 4
78 TAPLEY Kimberly 858-566- 8373 3
VARGAS Andres 858-536- 4093 +6
WEIDLICH K M 858-689- 2825 4
11389 . . . . . .
11361 . . . . . APARTMENTS
ALANIS Oscar 858-578- 7875 4
DIAZ Christine 858-537- 9426 +6
FAJOTINA Eugenio D 858-271- 4038 +6
KODUKULA Satya 858-653- 6725 +6
MANTRA Kamal 858-549- 1338 +6
REED Robert 858-689- 8540 4
TRAN T 858-693- 3158 4
11381 . . . . . .
11389 . . . . . APARTMENTS
CAYABYAB Leonardo 858-271- 0239 3
FLORES Conchita 858-635- 8764 4
KADARI Raju 858-549- 4335 4
101 LAU Phuc Hien 858-653- 3105
SALAS Elena 858-689- 9116 +6
108 SAMOY Peter 858-549- 8766 2
VO Hung Thi 858-530- 0715 4
11389 . . . . . .
11395 . . . . . APARTMENTS
EVANS Steven 858-890- 1102 +5
72 HUYNH Thanh 858-578- 6345 1
JAMIE Henrietta 858-631- 1548 4
NAGARAJAN Vidhya 858-271- 4769 +6
67 NGUYEN James 858-578- 3669 3
SAYKALI Marwan 858-537- 9483 4
SHRIVASTAVA Aditya 858-695- 9946 +6
11395 . . . . . .
X KELOWNA RD
★ 5 BUS 138 RES 25 NEW

ZAPO ST 92014
DEL MAR
WEALTH CODE 9
X SERPENTINE DR
1720 ● FRIEDLANDER Martin OO
X BELLAIRE ST
1809 ● ADKINS Michael 858-755- 9500 4
1848 XXXX OO
X CULEBRA ST
1859 ○ NAVARRETE Christina 858-350- 9470 1
1905 ○ BLAKE Thos 858-720- 1165 4
1919 ○ STEBLAY Carol 858-793- 8706 1
○ STEBLAY Carol 858-793- 8705 1
1934 ● BLANCHARD Robert OO 8
1945 ● PERKINS David OO 7
1946 ● LEVAK Richard OO 0
ROCK Linda 858-755- 5640
1952 ● HAAS Paul OO 0
1962 ● GAY Ted OO 8
1969 ● CLARK D 858-755- 3571 +6
1970 ● REMINGTON Fred 858-755- 1446 4
1986 ● ALLEN Greg D 858-792- 7455 1
1993 ● HUSE William OO 9
MOLLADY Eileen 858-481- 6416 +6
1997 ROBRIN Cel 858-755- 5879
2015 ● WELK Thomas 858-755- 6253 4
X BALBOA AVE
★ 0 BUS 20 RES 2 NEW

ZARINA LN 92024
ENCINITAS
WEALTH CODE 9
X TZENA WAY
444 ● LESSMAN Kristen 760-635- 7610 4
445 ● AUDA John OO 9
448 ● MCMAHON Michael OO 8
449 ● DONOHUE-RICHMO Sharon OO 4
452 ● BINGHAM Bruce 760-753- 2674
453 ● FRIEDMAN Glenn OO 3
456 ● STANZIONE Paul 760-944- 8485 0
459 ● BUCHANAN William OO 0
★ 0 BUS 8 RES 0 NEW

ZEBRINA PL 92011
CARLSBAD
X BLUE ORCHID LN
6982 ● JOHNSON Jeffrey OO 3
6983 ● BIRIK Robert OO 4
6986 ● STEWART Ramsey OO 4
6987 ● WICKERS Timothy OO 0
6990 ● MCFADDEN Gail 760-603- 8996 2
● MCFADDEN Gail 760-603- 9198 2
6991 XXXX OO
6994 HANHAM K 760-929- 0578 2
● NAGANIS Peter OO 3
8995 ● UNDERWOOD Tom 760-438- 4424 4
★ 0 BUS 10 RES 0 NEW

ZED ST 92117
SAN DIEGO
WEALTH CODE 5
3947 ● GREEN Matthew 858-274- 8265 D
3963 SUCK M 858-273- 4335
3971 ● COSTANTINO Rich 858-272- 0963
X BOONE ST
★ 0 BUS 3 RES 0 NEW

ZEIGLER CT 92065
RAMONA
WEALTH CODE 7
15702 ● CANNONE Robert OO 0
15705 XXXX OO
15706 ● PEKELDER Gary OO 4
15710 ● USOWSKI Matthew A 760-788- 5747 3
15714 ● VIDAL Arthur B 760-789- 1910
15715 ● STINCHCOMB David OO 8
15720 ● FOX Eric OO 3
15727 ● RIVINIUS William OO 0

APPENDIX E

REGULATORY RECORDS DOCUMENTATION

14455 Penasquitos Drive
14455 Penasquitos Drive
San Diego, CA 92129

Inquiry Number: 04620301.2r
May 16, 2016

The EDR Radius Map™ Report with GeoCheck®

EDR® Environmental Data Resources Inc

6 Armstrong Road, 4th floor
Shelton, CT 06484
Toll Free: 800.352.0050
www.edrnet.com

TABLE OF CONTENTS

SECTION	PAGE
Executive Summary	ES1
Overview Map	2
Detail Map	3
Map Findings Summary	4
Map Findings	8
Orphan Summary	139
Government Records Searched/Data Currency Tracking	GR-1

GEOCHECK ADDENDUM

Physical Setting Source Addendum	A-1
Physical Setting Source Summary	A-2
Physical Setting SSURGO Soil Map	A-5
Physical Setting Source Map	A-11
Physical Setting Source Map Findings	A-13
Physical Setting Source Records Searched	PSGR-1

Thank you for your business.
Please contact EDR at 1-800-352-0050
with any questions or comments.

Disclaimer - Copyright and Trademark Notice

This Report contains certain information obtained from a variety of public and other sources reasonably available to Environmental Data Resources, Inc. It cannot be concluded from this Report that coverage information for the target and surrounding properties does not exist from other sources. **NO WARRANTY EXPRESSED OR IMPLIED, IS MADE WHATSOEVER IN CONNECTION WITH THIS REPORT. ENVIRONMENTAL DATA RESOURCES, INC. SPECIFICALLY DISCLAIMS THE MAKING OF ANY SUCH WARRANTIES, INCLUDING WITHOUT LIMITATION, MERCHANTABILITY OR FITNESS FOR A PARTICULAR USE OR PURPOSE. ALL RISK IS ASSUMED BY THE USER. IN NO EVENT SHALL ENVIRONMENTAL DATA RESOURCES, INC. BE LIABLE TO ANYONE, WHETHER ARISING OUT OF ERRORS OR OMISSIONS, NEGLIGENCE, ACCIDENT OR ANY OTHER CAUSE, FOR ANY LOSS OF DAMAGE, INCLUDING, WITHOUT LIMITATION, SPECIAL, INCIDENTAL, CONSEQUENTIAL, OR EXEMPLARY DAMAGES. ANY LIABILITY ON THE PART OF ENVIRONMENTAL DATA RESOURCES, INC. IS STRICTLY LIMITED TO A REFUND OF THE AMOUNT PAID FOR THIS REPORT.** Purchaser accepts this Report "AS IS". Any analyses, estimates, ratings, environmental risk levels or risk codes provided in this Report are provided for illustrative purposes only, and are not intended to provide, nor should they be interpreted as providing any facts regarding, or prediction or forecast of, any environmental risk for any property. Only a Phase I Environmental Site Assessment performed by an environmental professional can provide information regarding the environmental risk for any property. Additionally, the information provided in this Report is not to be construed as legal advice.

Copyright 2016 by Environmental Data Resources, Inc. All rights reserved. Reproduction in any media or format, in whole or in part, of any report or map of Environmental Data Resources, Inc., or its affiliates, is prohibited without prior written permission.

EDR and its logos (including Sanborn and Sanborn Map) are trademarks of Environmental Data Resources, Inc. or its affiliates. All other trademarks used herein are the property of their respective owners.

EXECUTIVE SUMMARY

A search of available environmental records was conducted by Environmental Data Resources, Inc (EDR). The report was designed to assist parties seeking to meet the search requirements of EPA's Standards and Practices for All Appropriate Inquiries (40 CFR Part 312), the ASTM Standard Practice for Environmental Site Assessments (E 1527-13) or custom requirements developed for the evaluation of environmental risk associated with a parcel of real estate.

TARGET PROPERTY INFORMATION

ADDRESS

14455 PENASQUITOS DRIVE
SAN DIEGO, CA 92129

COORDINATES

Latitude (North):	32.9823710 - 32° 58' 56.53''
Longitude (West):	117.0909750 - 117° 5' 27.51''
Universal Tranverse Mercator:	Zone 11
UTM X (Meters):	491499.6
UTM Y (Meters):	3649145.2
Elevation:	681 ft. above sea level

USGS TOPOGRAPHIC MAP ASSOCIATED WITH TARGET PROPERTY

Target Property Map:	5622836 POWAY, CA
Version Date:	2012
North Map:	5641298 ESCONDIDO, CA
Version Date:	2012

AERIAL PHOTOGRAPHY IN THIS REPORT

Portions of Photo from:	20120519, 20120510
Source:	USDA

MAPPED SITES SUMMARY

Target Property Address:
14455 PENASQUITOS DRIVE
SAN DIEGO, CA 92129

Click on Map ID to see full detail.

MAP ID	SITE NAME	ADDRESS	DATABASE ACRONYMS	RELATIVE ELEVATION	DIST (ft. & mi.) DIRECTION
A1		14455 PENASQUITOS DR	CHMIRS		TP
A2	CARMEL HIGHLAND GOLF	14455 PENASQUITOS DR	FINDS, ECHO		TP
A3	DOUBLETREE CARMEL HI	14455 PENASQUITOS DR	AST, San Diego Co. HMMD		TP
A4	DOUBLE TREE GOLF RES	14455 PENASQUITOS DR	HAZNET		TP
A5	CARMEL HIGHLAND GOLF	14455 PENASQUITOS DR	San Diego Co. HMMD, SWEEPS UST, HIST UST, CHMIRS		TP
A6	DOUBLE TREE HOTEL	14455 PENASQUITOS DR	HAZNET		TP
7		11239 DEL DIABLO ST	EDR Hist Auto	Higher	127, 0.024, NE
8		14612 CAMINITO OREN	EDR Hist Auto	Higher	131, 0.025, ESE
9		14465 PENASQUITOS DR	Notify 65	Lower	481, 0.091, South
10	U S POSTAL SERVICE	11251 RANCHO CARMEL	UST, AST, San Diego Co. HMMD	Higher	508, 0.096, ENE
B11		14391 PENASQUITOS D	EDR Hist Cleaner	Lower	568, 0.108, South
B12	CHEVRON 96929	11095 CARMEL MT RD	RCRA-LQG	Lower	687, 0.130, South
B13	CHEVRON	11095 CARMEL MOUNTAI	LUST, SWEEPS UST	Lower	687, 0.130, South
B14	96929	11095 CARMEL MT RD	HIST UST, HAZNET	Lower	687, 0.130, South
B15	CHEVRON	11095 CARMEL MOUNTAI	SAN DIEGO CO. SAM, San Diego Co. HMMD, EMI	Lower	687, 0.130, South
C16	ALBERTSON'S #6772	14340 PENASQUITOS DR	SWRCY, San Diego Co. HMMD, HAZNET	Lower	800, 0.152, SSE
C17	ALBERTSONS 6772	14340 PENASQUITOS DR	RCRA-CESQG	Lower	800, 0.152, SSE
18	HEALTH EXAMINETICS U	15330 AVE OF SCIENCE	RCRA-SQG, FINDS, ECHO	Higher	1021, 0.193, NNE
D19	MARSTON CLEANERS	11040 RANCHO CARMEL	SAN DIEGO CO. SAM, SLIC, San Diego Co. HMMD	Lower	1615, 0.306, SE
D20	MARSTON CLEANERS	11040 RANCHO CARMEL	SLIC, DRYCLEANERS	Lower	1615, 0.306, SE
D21	CARMEL MOUNTAIN CAR	11030 RANCHO CARMEL	SAN DIEGO CO. SAM	Lower	1637, 0.310, SE
D22	CARWASH OF AMERICA	11030 RANCHO CARMEL	ENVIROSTOR, LUST, SLIC, UST, San Diego Co. HMMD,...	Lower	1637, 0.310, SE
23	CALIFORNIA PROPERTIE	10955 CARMEL MOUNTAI	LUST, SAN DIEGO CO. SAM, San Diego Co. HMMD,...	Lower	1763, 0.334, South
24	SHELL	11815 CARMEL MOUNTAI	LUST, SAN DIEGO CO. SAM	Lower	2182, 0.413, East
E25	NORTHROP GRUMMAN SYS	15120 INNOVATION DR	SAN DIEGO CO. SAM, San Diego Co. HMMD, SWEEPS UST,...	Higher	2195, 0.416, ENE
E26	TRW-AVIONICS SYSTEMS	15120 INNOVATION DR	SLIC	Higher	2195, 0.416, ENE
F27	RALPHS GROCERY CO #0	11875 CARMEL MOUNTAI	SWRCY, San Diego Co. HMMD	Lower	2279, 0.432, East
F28	COLONY CLEANERS	11885 CARMEL MOUNTAI	RCRA-SQG, SAN DIEGO CO. SAM, SLIC, FINDS,...	Lower	2289, 0.434, East
29	ROYAL ORCHID CLEANER	12330 CARMEL MOUNTAI	SAN DIEGO CO. SAM, SLIC, San Diego Co. HMMD	Higher	2336, 0.442, ENE
30	HIGHLAND RANCH ELEME	14840 WAVERLY DOWNS	ENVIROSTOR, SCH	Lower	3775, 0.715, East

EXECUTIVE SUMMARY

TARGET PROPERTY SEARCH RESULTS

The target property was identified in the following records. For more information on this property see page 8 of the attached EDR Radius Map report:

Site	Database(s)	EPA ID
14455 PENASQUITOS DR 14455 PENASQUITOS DR SAN DIEGO, CA 92123	CHMIRS OES Incident Number: 0-5009	N/A
CARMEL HIGHLAND GOLF 14455 PENASQUITOS DR SAN DIEGO, CA 92129	FINDS Registry ID:: 110059751068 ECHO	N/A
DOUBLETREE CARMEL HI 14455 PENASQUITOS DR SAN DIEGO, CA 92129	AST San Diego Co. HMMD Facility ID: 104728	N/A
DOUBLE TREE GOLF RES 14455 PENASQUITOS DR SAN DIEGO, CA 92129	HAZNET GEPAID: CAL000244726	N/A
CARMEL HIGHLAND GOLF 14455 PENASQUITOS DR SAN DIEGO, CA 92129	San Diego Co. HMMD Facility ID: 215470 SWEEPS UST Status: A Tank Status: A Comp Number: 4728 HIST UST Facility Id: 00000035634 CHMIRS OES Incident Number: 10-0043	N/A
DOUBLE TREE HOTEL 14455 PENASQUITOS DR SAN DIEGO, CA 92129	HAZNET GEPAID: CAC002375647	N/A

EXECUTIVE SUMMARY

DATABASES WITH NO MAPPED SITES

No mapped sites were found in EDR's search of available ("reasonably ascertainable ") government records either on the target property or within the search radius around the target property for the following databases:

STANDARD ENVIRONMENTAL RECORDS

Federal NPL site list

NPL ---------- National Priority List
Proposed NPL ---------- Proposed National Priority List Sites
NPL LIENS ---------- Federal Superfund Liens

Federal Delisted NPL site list

Delisted NPL ---------- National Priority List Deletions

Federal CERCLIS list

FEDERAL FACILITY ---------- Federal Facility Site Information listing
SEMS ---------- Superfund Enterprise Management System

Federal CERCLIS NFRAP site list

SEMS-ARCHIVE ---------- Superfund Enterprise Management System Archive

Federal RCRA CORRACTS facilities list

CORRACTS ---------- Corrective Action Report

Federal RCRA non-CORRACTS TSD facilities list

RCRA-TSDF ---------- RCRA - Treatment, Storage and Disposal

Federal institutional controls / engineering controls registries

LUCIS ---------- Land Use Control Information System
US ENG CONTROLS ---------- Engineering Controls Sites List
US INST CONTROL ---------- Sites with Institutional Controls

Federal ERNS list

ERNS ---------- Emergency Response Notification System

State- and tribal - equivalent NPL

RESPONSE ---------- State Response Sites

State and tribal landfill and/or solid waste disposal site lists

SWF/LF ---------- Solid Waste Information System

State and tribal leaking storage tank lists

INDIAN LUST ---------- Leaking Underground Storage Tanks on Indian Land

State and tribal registered storage tank lists

FEMA UST ---- Underground Storage Tank Listing
INDIAN UST ---- Underground Storage Tanks on Indian Land

State and tribal voluntary cleanup sites

VCP ---- Voluntary Cleanup Program Properties
INDIAN VCP ---- Voluntary Cleanup Priority Listing

State and tribal Brownfields sites

BROWNFIELDS ---- Considered Brownfieds Sites Listing

ADDITIONAL ENVIRONMENTAL RECORDS

Local Brownfield lists

US BROWNFIELDS ---- A Listing of Brownfields Sites

Local Lists of Landfill / Solid Waste Disposal Sites

WMUDS/SWAT ---- Waste Management Unit Database
HAULERS ---- Registered Waste Tire Haulers Listing
INDIAN ODI ---- Report on the Status of Open Dumps on Indian Lands
ODI ---- Open Dump Inventory
DEBRIS REGION 9 ---- Torres Martinez Reservation Illegal Dump Site Locations

Local Lists of Hazardous waste / Contaminated Sites

US HIST CDL ---- Delisted National Clandestine Laboratory Register
HIST Cal-Sites ---- Historical Calsites Database
SCH ---- School Property Evaluation Program
CDL ---- Clandestine Drug Labs
Toxic Pits ---- Toxic Pits Cleanup Act Sites
US CDL ---- National Clandestine Laboratory Register

Local Lists of Registered Storage Tanks

CA FID UST ---- Facility Inventory Database

Local Land Records

LIENS ---- Environmental Liens Listing
LIENS 2 ---- CERCLA Lien Information
DEED ---- Deed Restriction Listing

Records of Emergency Release Reports

HMIRS ---- Hazardous Materials Information Reporting System
LDS ---- Land Disposal Sites Listing
MCS ---- Military Cleanup Sites Listing
SPILLS 90 ---- SPILLS 90 data from FirstSearch

Other Ascertainable Records

RCRA NonGen / NLR	RCRA - Non Generators / No Longer Regulated
FUDS	Formerly Used Defense Sites
DOD	Department of Defense Sites
SCRD DRYCLEANERS	State Coalition for Remediation of Drycleaners Listing
US FIN ASSUR	Financial Assurance Information
EPA WATCH LIST	EPA WATCH LIST
2020 COR ACTION	2020 Corrective Action Program List
TSCA	Toxic Substances Control Act
TRIS	Toxic Chemical Release Inventory System
SSTS	Section 7 Tracking Systems
ROD	Records Of Decision
RMP	Risk Management Plans
RAATS	RCRA Administrative Action Tracking System
PRP	Potentially Responsible Parties
PADS	PCB Activity Database System
ICIS	Integrated Compliance Information System
FTTS	FIFRA/ TSCA Tracking System - FIFRA (Federal Insecticide, Fungicide, & Rodenticide Act)/TSCA (Toxic Substances Control Act)
MLTS	Material Licensing Tracking System
COAL ASH DOE	Steam-Electric Plant Operation Data
COAL ASH EPA	Coal Combustion Residues Surface Impoundments List
PCB TRANSFORMER	PCB Transformer Registration Database
RADINFO	Radiation Information Database
HIST FTTS	FIFRA/TSCA Tracking System Administrative Case Listing
DOT OPS	Incident and Accident Data
CONSENT	Superfund (CERCLA) Consent Decrees
INDIAN RESERV	Indian Reservations
FUSRAP	Formerly Utilized Sites Remedial Action Program
UMTRA	Uranium Mill Tailings Sites
LEAD SMELTERS	Lead Smelter Sites
US AIRS	Aerometric Information Retrieval System Facility Subsystem
US MINES	Mines Master Index File
UXO	Unexploded Ordnance Sites
DOCKET HWC	Hazardous Waste Compliance Docket Listing
CA BOND EXP. PLAN	Bond Expenditure Plan
Cortese	"Cortese" Hazardous Waste & Substances Sites List
CUPA Listings	CUPA Resources List
DRYCLEANERS	Cleaner Facilities
EMI	Emissions Inventory Data
ENF	Enforcement Action Listing
Financial Assurance	Financial Assurance Information Listing
HWP	EnviroStor Permitted Facilities Listing
HWT	Registered Hazardous Waste Transporter Database
MINES	Mines Site Location Listing
MWMP	Medical Waste Management Program Listing
NPDES	NPDES Permits Listing
PEST LIC	Pesticide Regulation Licenses Listing
PROC	Certified Processors Database
UIC	UIC Listing
WASTEWATER PITS	Oil Wastewater Pits Listing
WDS	Waste Discharge System
WIP	Well Investigation Program Case List

EXECUTIVE SUMMARY

FUELS PROGRAM---------- EPA Fuels Program Registered Listing

EDR HIGH RISK HISTORICAL RECORDS

EDR Exclusive Records

EDR MGP---------- EDR Proprietary Manufactured Gas Plants

EDR RECOVERED GOVERNMENT ARCHIVES

Exclusive Recovered Govt. Archives

RGA LF---------- Recovered Government Archive Solid Waste Facilities List
RGA LUST---------- Recovered Government Archive Leaking Underground Storage Tank

SURROUNDING SITES: SEARCH RESULTS

Surrounding sites were identified in the following databases.

Elevations have been determined from the USGS Digital Elevation Model and should be evaluated on a relative (not an absolute) basis. Relative elevation information between sites of close proximity should be field verified. Sites with an elevation equal to or higher than the target property have been differentiated below from sites with an elevation lower than the target property.
Page numbers and map identification numbers refer to the EDR Radius Map report where detailed data on individual sites can be reviewed.

Sites listed in ***bold italics*** are in multiple databases.

Unmappable (orphan) sites are not considered in the foregoing analysis.

STANDARD ENVIRONMENTAL RECORDS

Federal RCRA generators list

RCRA-LQG: RCRAInfo is EPA's comprehensive information system, providing access to data supporting the Resource Conservation and Recovery Act (RCRA) of 1976 and the Hazardous and Solid Waste Amendments (HSWA) of 1984. The database includes selective information on sites which generate, transport, store, treat and/or dispose of hazardous waste as defined by the Resource Conservation and Recovery Act (RCRA). Large quantity generators (LQGs) generate over 1,000 kilograms (kg) of hazardous waste, or over 1 kg of acutely hazardous waste per month.

A review of the RCRA-LQG list, as provided by EDR, and dated 12/09/2015 has revealed that there is 1 RCRA-LQG site within approximately 0.25 miles of the target property.

Lower Elevation	Address	Direction / Distance	Map ID	Page
CHEVRON 96929	11095 CARMEL MT RD	S 1/8 - 1/4 (0.130 mi.)	B12	58

RCRA-SQG: RCRAInfo is EPA's comprehensive information system, providing access to data supporting the Resource Conservation and Recovery Act (RCRA) of 1976 and the Hazardous and Solid Waste Amendments (HSWA) of 1984. The database includes selective information on sites which generate, transport, store, treat and/or dispose of hazardous waste as defined by the Resource Conservation and Recovery Act (RCRA). Small quantity generators (SQGs) generate between 100 kg and 1,000 kg of hazardous waste per month.

A review of the RCRA-SQG list, as provided by EDR, and dated 12/09/2015 has revealed that there is 1 RCRA-SQG site within approximately 0.25 miles of the target property.

Equal/Higher Elevation	Address	Direction / Distance	Map ID	Page
HEALTH EXAMINETICS U	***15330 AVE OF SCIENCE***	***NNE 1/8 - 1/4 (0.193 mi.)***	***18***	***83***

RCRA-CESQG: RCRAInfo is EPA's comprehensive information system, providing access to data supporting the Resource Conservation and Recovery Act (RCRA) of 1976 and the Hazardous and Solid Waste Amendments (HSWA) of 1984. The database includes selective information on sites which generate, transport, store, treat and/or dispose of hazardous waste as defined by the Resource Conservation and Recovery Act (RCRA). Conditionally exempt small quantity generators (CESQGs) generate less than 100 kg of hazardous waste, or less than 1 kg of acutely hazardous waste per month.

A review of the RCRA-CESQG list, as provided by EDR, and dated 12/09/2015 has revealed that there is 1 RCRA-CESQG site within approximately 0.25 miles of the target property.

Lower Elevation	Address	Direction / Distance	Map ID	Page
ALBERTSONS 6772	14340 PENASQUITOS DR	SSE 1/8 - 1/4 (0.152 mi.)	C17	81

State- and tribal - equivalent CERCLIS

ENVIROSTOR: The Department of Toxic Substances Control's (DTSC's) Site Mitigation and Brownfields Reuse Program's (SMBRP's) EnviroStor database identifes sites that have known contamination or sites for which there may be reasons to investigate further. The database includes the following site types: Federal Superfund sites (National Priorities List (NPL)); State Response, including Military Facilities and State Superfund; Voluntary Cleanup; and School sites. EnviroStor provides similar information to the information that was available in CalSites, and provides additional site information, including, but not limited to, identification of formerly-contaminated properties that have been released for reuse, properties where environmental deed restrictions have been recorded to prevent inappropriate land uses, and risk characterization information that is used to assess potential impacts to public health and the environment at contaminated sites.

A review of the ENVIROSTOR list, as provided by EDR, and dated 02/01/2016 has revealed that there are 2 ENVIROSTOR sites within approximately 1 mile of the target property.

Lower Elevation	Address	Direction / Distance	Map ID	Page
CARWASH OF AMERICA Facility Id: 37550006 Status: Refer: 1248 Local Agency	***11030 RANCHO CARMEL***	***SE 1/4 - 1/2 (0.310 mi.)***	***D22***	***88***
HIGHLAND RANCH ELEME Facility Id: 60000015 Status: Inactive - Withdrawn	***14840 WAVERLY DOWNS***	***E 1/2 - 1 (0.715 mi.)***	***30***	***136***

EXECUTIVE SUMMARY

State and tribal leaking storage tank lists

SAN DIEGO CO. SAM: The listing contains all underground tank release cases and projects pertaining to properties contaminated with hazardous substances that are actively under review by the Site Assessment and Mitigation Program.

A review of the SAN DIEGO CO. SAM list, as provided by EDR, and dated 03/23/2010 has revealed that there are 8 SAN DIEGO CO. SAM sites within approximately 0.5 miles of the target property.

Equal/Higher Elevation	Address	Direction / Distance	Map ID	Page
NORTHROP GRUMMAN SYS	***15120 INNOVATION DR***	***ENE 1/4 - 1/2 (0.416 mi.)***	***E25***	***109***
Case Number: H19263-001				
Facility Status: Closed Case				
ROYAL ORCHID CLEANER	***12330 CARMEL MOUNTAI***	***ENE 1/4 - 1/2 (0.442 mi.)***	***29***	***135***
Case Number: H34063-001				
Facility Status: Closed Case				

Lower Elevation	Address	Direction / Distance	Map ID	Page
CHEVRON	***11095 CARMEL MOUNTAI***	***S 1/8 - 1/4 (0.130 mi.)***	***B15***	***69***
Case Number: 113134-001				
Facility Status: Preliminary Assessment				
MARSTON CLEANERS	***11040 RANCHO CARMEL***	***SE 1/4 - 1/2 (0.306 mi.)***	***D19***	***84***
Case Number: H25987-001				
Facility Status: Leak Being Confirmed				
CARMEL MOUNTAIN CAR	11030 RANCHO CARMEL	SE 1/4 - 1/2 (0.310 mi.)	D21	87
Case Number: H29570-001				
Case Number: H29570-002				
Facility Status: Remedial Investigation				
Facility Status: Preliminary Assessment				
CALIFORNIA PROPERTIE	***10955 CARMEL MOUNTAI***	***S 1/4 - 1/2 (0.334 mi.)***	***23***	***100***
Case Number: H06042-001				
Facility Status: Remedial Investigation				
SHELL	***11815 CARMEL MOUNTAI***	***E 1/4 - 1/2 (0.413 mi.)***	***24***	***106***
Case Number: H32744-001				
Facility Status: Remedial Investigation				
COLONY CLEANERS	***11885 CARMEL MOUNTAI***	***E 1/4 - 1/2 (0.434 mi.)***	***F28***	***133***
Case Number: H29845-001				
Facility Status: Closed Case				

LUST: The Leaking Underground Storage Tank Incident Reports contain an inventory of reported leaking underground storage tank incidents. The data come from the State Water Resources Control Board Leaking Underground Storage Tank Information System.

A review of the LUST list, as provided by EDR, and dated 12/14/2015 has revealed that there are 4 LUST sites within approximately 0.5 miles of the target property.

Lower Elevation	Address	Direction / Distance	Map ID	Page
CHEVRON	***11095 CARMEL MOUNTAI***	***S 1/8 - 1/4 (0.130 mi.)***	***B13***	***60***
Status: Completed - Case Closed				

Global Id: T0619756977

CARWASH OF AMERICA	***11030 RANCHO CARMEL***	***SE 1/4 - 1/2 (0.310 mi.)***	***D22***	***88***
Status: Completed - Case Closed Global Id: T0607362146				
CALIFORNIA PROPERTIE	***10955 CARMEL MOUNTAI***	***S 1/4 - 1/2 (0.334 mi.)***	***23***	***100***
Status: Completed - Case Closed Status: Preliminary site assessment underway Global Id: T0607300895 Case Number: 9UT2127				
SHELL	***11815 CARMEL MOUNTAI***	***E 1/4 - 1/2 (0.413 mi.)***	***24***	***106***
Status: Completed - Case Closed Global Id: T06019791477				

SLIC: SLIC Region comes from the California Regional Water Quality Control Board.

A review of the SLIC list, as provided by EDR, and dated 12/14/2015 has revealed that there are 6 SLIC sites within approximately 0.5 miles of the target property.

Equal/Higher Elevation	Address	Direction / Distance	Map ID	Page
TRW-AVIONICS SYSTEMS Facility Status: Completed - Case Closed Global Id: T0608111809	15120 INNOVATION DR	ENE 1/4 - 1/2 (0.416 mi.)	E26	129
ROYAL ORCHID CLEANER Facility Status: Completed - Case Closed Global Id: T0608176117	***12330 CARMEL MOUNTAI***	***ENE 1/4 - 1/2 (0.442 mi.)***	***29***	***135***

Lower Elevation	Address	Direction / Distance	Map ID	Page
MARSTON CLEANERS Facility Status: Open - Remediation Global Id: SL607392765	***11040 RANCHO CARMEL***	***SE 1/4 - 1/2 (0.306 mi.)***	***D19***	***84***
MARSTON CLEANERS Status: Closed Status: Open	***11040 RANCHO CARMEL***	***SE 1/4 - 1/2 (0.306 mi.)***	***D20***	***85***
CARWASH OF AMERICA Facility Status: Completed - Case Closed Global Id: T0608155733	***11030 RANCHO CARMEL***	***SE 1/4 - 1/2 (0.310 mi.)***	***D22***	***88***
COLONY CLEANERS Facility Status: Completed - Case Closed Global Id: T0608137184	***11885 CARMEL MOUNTAI***	***E 1/4 - 1/2 (0.434 mi.)***	***F28***	***133***

State and tribal registered storage tank lists

UST: The Underground Storage Tank database contains registered USTs. USTs are regulated under Subtitle I of the Resource Conservation and Recovery Act (RCRA). The data come from the State Water Resources Control Board's Hazardous Substance Storage Container Database.

A review of the UST list, as provided by EDR, and dated 03/14/2016 has revealed that there is 1 UST

site within approximately 0.25 miles of the target property.

Equal/Higher Elevation	Address	Direction / Distance	Map ID	Page
U S POSTAL SERVICE	***11251 RANCHO CARMEL***	***ENE 0 - 1/8 (0.096 mi.)***	***10***	***25***
Facility Id: H32255				

AST: A listing of aboveground storage tank petroleum storage tank locations.

A review of the AST list, as provided by EDR, and dated 08/01/2009 has revealed that there is 1 AST site within approximately 0.25 miles of the target property.

Equal/Higher Elevation	Address	Direction / Distance	Map ID	Page
U S POSTAL SERVICE	***11251 RANCHO CARMEL***	***ENE 0 - 1/8 (0.096 mi.)***	***10***	***25***

ADDITIONAL ENVIRONMENTAL RECORDS

Local Lists of Landfill / Solid Waste Disposal Sites

SWRCY: A listing of recycling facilities in California.

A review of the SWRCY list, as provided by EDR, and dated 03/15/2016 has revealed that there are 2 SWRCY sites within approximately 0.5 miles of the target property.

Lower Elevation	Address	Direction / Distance	Map ID	Page
ALBERTSON'S #6772	***14340 PENASQUITOS DR***	***SSE 1/8 - 1/4 (0.152 mi.)***	***C16***	***76***
Cert Id: RC156928.001				
RALPHS GROCERY CO #0	***11875 CARMEL MOUNTAI***	***E 1/4 - 1/2 (0.432 mi.)***	***F27***	***129***
Cert Id: RC155789.001				

Local Lists of Registered Storage Tanks

SWEEPS UST: Statewide Environmental Evaluation and Planning System. This underground storage tank listing was updated and maintained by a company contacted by the SWRCB in the early 1990's. The listing is no longer updated or maintained. The local agency is the contact for more information on a site on the SWEEPS list.

A review of the SWEEPS UST list, as provided by EDR, and dated 06/01/1994 has revealed that there is 1 SWEEPS UST site within approximately 0.25 miles of the target property.

Lower Elevation	Address	Direction / Distance	Map ID	Page
CHEVRON	***11095 CARMEL MOUNTAI***	***S 1/8 - 1/4 (0.130 mi.)***	***B13***	***60***
Status: A				
Tank Status: A				
Comp Number: 13134				

HIST UST: Historical UST Registered Database.

A review of the HIST UST list, as provided by EDR, and dated 10/15/1990 has revealed that there is 1 HIST UST site within approximately 0.25 miles of the target property.

Lower Elevation	Address	Direction / Distance	Map ID	Page
96929	***11095 CARMEL MT RD***	***S 1/8 - 1/4 (0.130 mi.)***	***B14***	***66***

Other Ascertainable Records

HIST CORTESE: The sites for the list are designated by the State Water Resource Control Board [LUST], the Integrated Waste Board [SWF/LS], and the Department of Toxic Substances Control [CALSITES]. This listing is no longer updated by the state agency.

A review of the HIST CORTESE list, as provided by EDR, and dated 04/01/2001 has revealed that there is 1 HIST CORTESE site within approximately 0.5 miles of the target property.

Lower Elevation	Address	Direction / Distance	Map ID	Page
CALIFORNIA PROPERTIE Reg Id: 9UT2127	***10955 CARMEL MOUNTAI***	***S 1/4 - 1/2 (0.334 mi.)***	***23***	***100***

Notify 65: Listings of all Proposition 65 incidents reported to counties by the State Water Resources Control Board and the Regional Water Quality Control Board. This database is no longer updated by the reporting agency.

A review of the Notify 65 list, as provided by EDR, and dated 09/10/2015 has revealed that there is 1 Notify 65 site within approximately 1 mile of the target property.

Lower Elevation	Address	Direction / Distance	Map ID	Page
Not reported	14465 PENASQUITOS DR	S 0 - 1/8 (0.091 mi.)	9	25

EDR HIGH RISK HISTORICAL RECORDS

EDR Exclusive Records

EDR Hist Auto: EDR has searched selected national collections of business directories and has collected listings of potential gas station/filling station/service station sites that were available to EDR researchers. EDR's review was limited to those categories of sources that might, in EDR's opinion, include gas station/filling station/service station establishments. The categories reviewed included, but were not limited to gas, gas station, gasoline station, filling station, auto, automobile repair, auto service station, service station, etc. This database falls within a category of information EDR classifies as "High Risk Historical Records", or HRHR. EDR's HRHR effort presents unique and sometimes proprietary data about past sites and operations that typically create environmental concerns, but may not show up in current government records searches.

A review of the EDR Hist Auto list, as provided by EDR, has revealed that there are 2 EDR Hist Auto sites within approximately 0.125 miles of the target property.

EXECUTIVE SUMMARY

Equal/Higher Elevation	Address	Direction / Distance	Map ID	Page
Not reported	11239 DEL DIABLO ST	NE 0 - 1/8 (0.024 mi.)	7	25
Not reported	14612 CAMINITO OREN	ESE 0 - 1/8 (0.025 mi.)	8	25

EDR Hist Cleaner: EDR has searched selected national collections of business directories and has collected listings of potential dry cleaner sites that were available to EDR researchers. EDR's review was limited to those categories of sources that might, in EDR's opinion, include dry cleaning establishments. The categories reviewed included, but were not limited to dry cleaners, cleaners, laundry, laundromat, cleaning/laundry, wash & dry etc. This database falls within a category of information EDR classifies as "High Risk Historical Records", or HRHR. EDR's HRHR effort presents unique and sometimes proprietary data about past sites and operations that typically create environmental concerns, but may not show up in current government records searches.

A review of the EDR Hist Cleaner list, as provided by EDR, has revealed that there is 1 EDR Hist Cleaner site within approximately 0.125 miles of the target property.

Lower Elevation	Address	Direction / Distance	Map ID	Page
Not reported	14391 PENASQUITOS D	S 0 - 1/8 (0.108 mi.)	B11	57

EXECUTIVE SUMMARY

There were no unmapped sites in this report.

OVERVIEW MAP - 04620301.2R

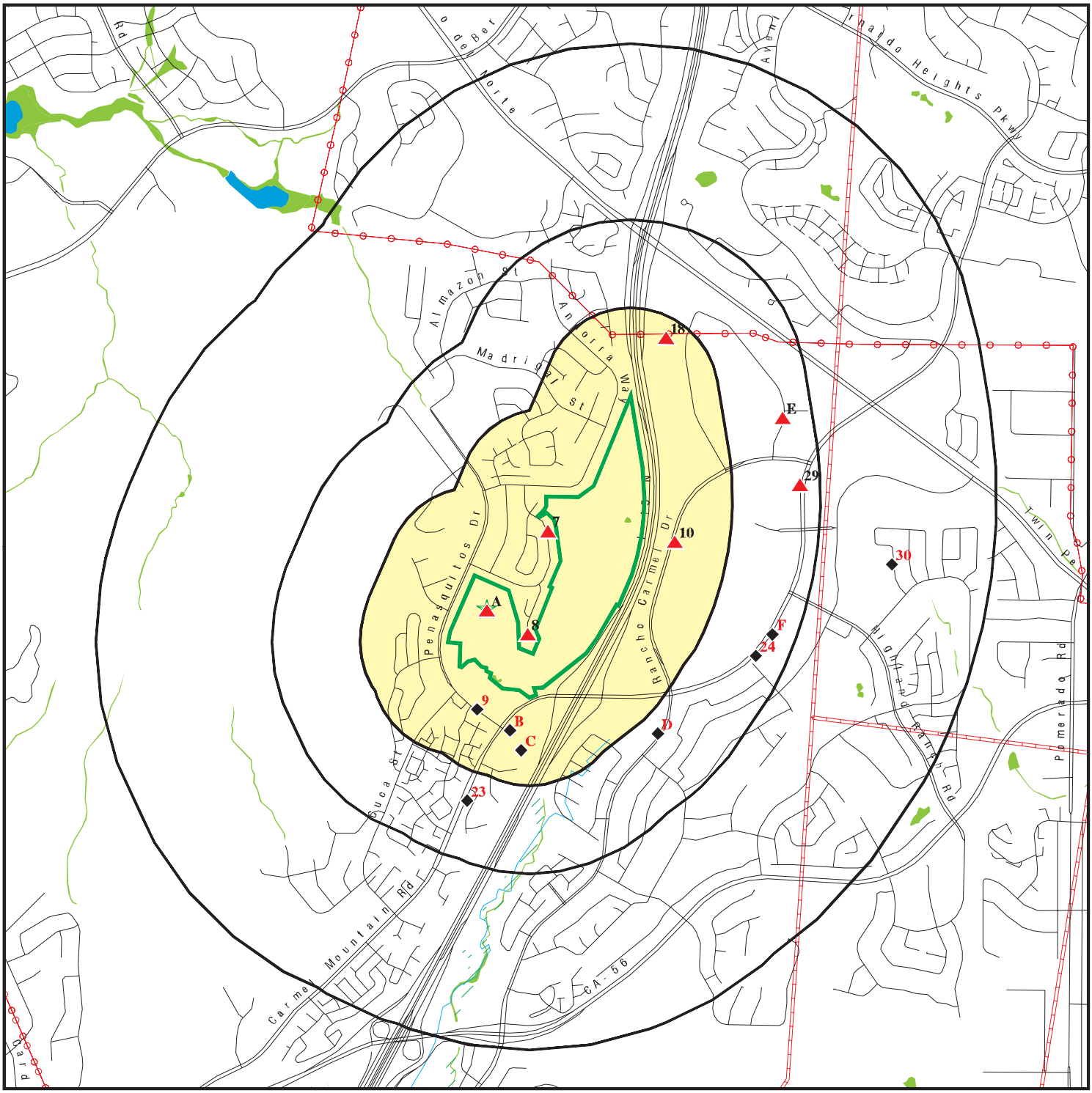

0 1/4 1/2 1 Miles

- Target Property
- Sites at elevations higher than or equal to the target property
- Sites at elevations lower than the target property
- Manufactured Gas Plants
- National Priority List Sites
- Dept. Defense Sites
- Indian Reservations BIA
- Power transmission lines
- Pipelines
- 100-year flood zone
- 500-year flood zone
- National Wetland Inventory
- State Wetlands
- Areas of Concern

This report includes Interactive Map Layers to display and/or hide map information. The legend includes only those icons for the default map view.

SITE NAME: 14455 Penasquitos Drive ADDRESS: 14455 Penasquitos Drive San Diego CA 92129 LAT/LONG: 32.982371 / 117.090975	CLIENT: Hillmann Environmental Co. CONTACT: Kristine Savona INQUIRY #: 04620301.2r DATE: May 16, 2016 6:15 pm

Copyright © 2016 EDR, Inc. © 2015 TomTom Rel. 2015.

DETAIL MAP - 04620301.2R

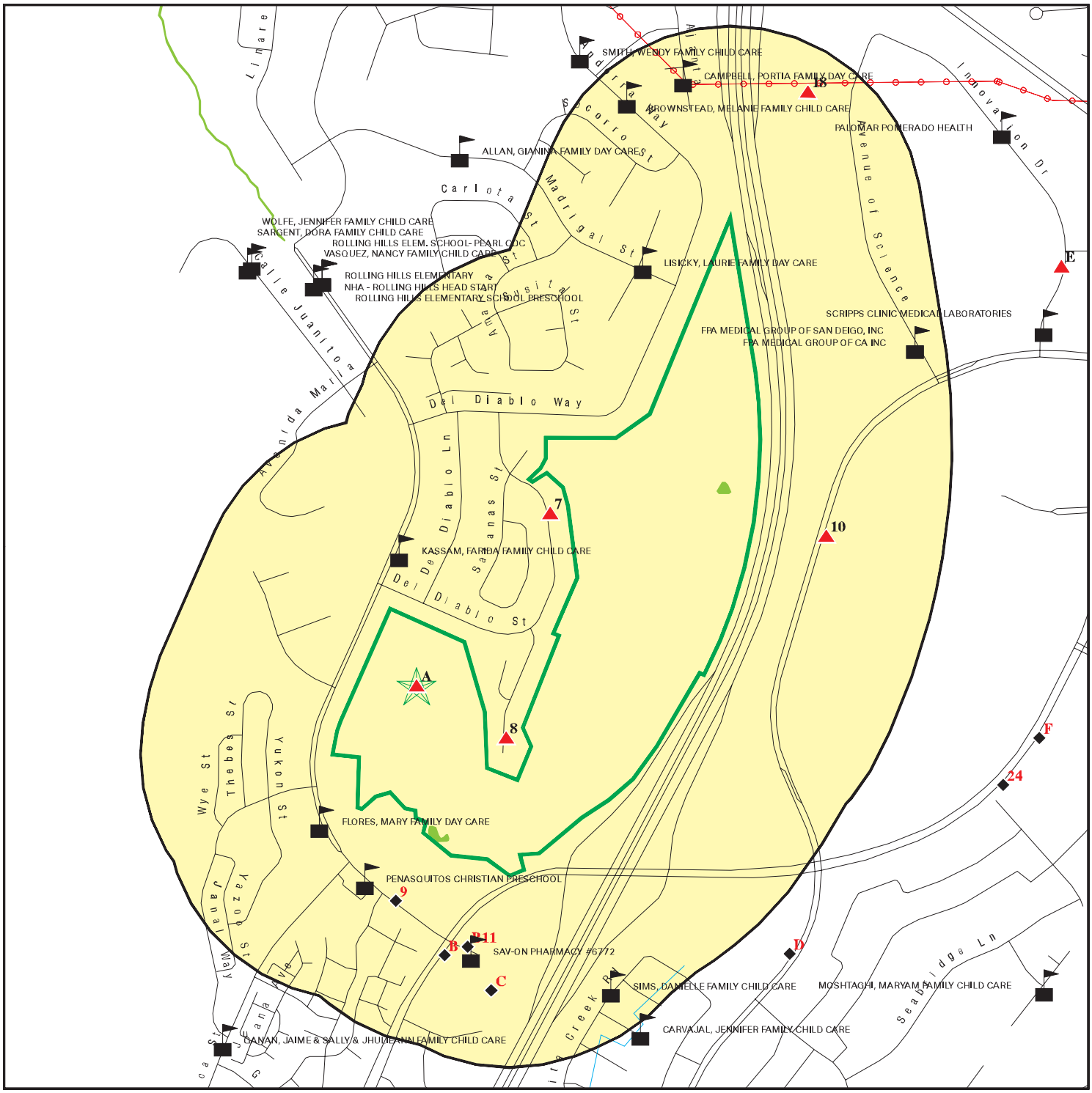

0 1/8 1/4 1/2 Miles

- Target Property
- Sites at elevations higher than or equal to the target property
- Sites at elevations lower than the target property
- Manufactured Gas Plants
- Sensitive Receptors
- National Priority List Sites
- Dept. Defense Sites
- Indian Reservations BIA
- Power transmission lines
- 100-year flood zone
- 500-year flood zone
- National Wetland Inventory
- State Wetlands
- Areas of Concern

This report includes Interactive Map Layers to display and/or hide map information. The legend includes only those icons for the default map view.

SITE NAME: 14455 Penasquitos Drive	CLIENT: Hillmann Environmental Co.
ADDRESS: 14455 Penasquitos Drive San Diego CA 92129	CONTACT: Kristine Savona
LAT/LONG: 32.982371 / 117.090975	INQUIRY #: 04620301.2r DATE: May 16, 2016 6:16 pm

Copyright © 2016 EDR, Inc. © 2015 TomTom Rel. 2015.

MAP FINDINGS SUMMARY

Database	Search Distance (Miles)	Target Property	< 1/8	1/8 - 1/4	1/4 - 1/2	1/2 - 1	> 1	Total Plotted
STANDARD ENVIRONMENTAL RECORDS								
Federal NPL site list								
NPL	1.000		0	0	0	0	NR	0
Proposed NPL	1.000		0	0	0	0	NR	0
NPL LIENS	0.001		0	NR	NR	NR	NR	0
Federal Delisted NPL site list								
Delisted NPL	1.000		0	0	0	0	NR	0
Federal CERCLIS list								
FEDERAL FACILITY	0.500		0	0	0	NR	NR	0
SEMS	0.500		0	0	0	NR	NR	0
Federal CERCLIS NFRAP site list								
SEMS-ARCHIVE	0.500		0	0	0	NR	NR	0
Federal RCRA CORRACTS facilities list								
CORRACTS	1.000		0	0	0	0	NR	0
Federal RCRA non-CORRACTS TSD facilities list								
RCRA-TSDF	0.500		0	0	0	NR	NR	0
Federal RCRA generators list								
RCRA-LQG	0.250		0	1	NR	NR	NR	1
RCRA-SQG	0.250		0	1	NR	NR	NR	1
RCRA-CESQG	0.250		0	1	NR	NR	NR	1
Federal institutional controls / engineering controls registries								
LUCIS	0.500		0	0	0	NR	NR	0
US ENG CONTROLS	0.500		0	0	0	NR	NR	0
US INST CONTROL	0.500		0	0	0	NR	NR	0
Federal ERNS list								
ERNS	0.001		0	NR	NR	NR	NR	0
State- and tribal - equivalent NPL								
RESPONSE	1.000		0	0	0	0	NR	0
State- and tribal - equivalent CERCLIS								
ENVIROSTOR	1.000		0	0	1	1	NR	2
State and tribal landfill and/or solid waste disposal site lists								
SWF/LF	0.500		0	0	0	NR	NR	0
State and tribal leaking storage tank lists								
SAN DIEGO CO. SAM	0.500		0	1	7	NR	NR	8

MAP FINDINGS SUMMARY

Database	Search Distance (Miles)	Target Property	< 1/8	1/8 - 1/4	1/4 - 1/2	1/2 - 1	> 1	Total Plotted
LUST	0.500		0	1	3	NR	NR	4
INDIAN LUST	0.500		0	0	0	NR	NR	0
SLIC	0.500		0	0	6	NR	NR	6
State and tribal registered storage tank lists								
FEMA UST	0.250		0	0	NR	NR	NR	0
UST	0.250		1	0	NR	NR	NR	1
AST	0.250	1	1	0	NR	NR	NR	2
INDIAN UST	0.250		0	0	NR	NR	NR	0
State and tribal voluntary cleanup sites								
VCP	0.500		0	0	0	NR	NR	0
INDIAN VCP	0.500		0	0	0	NR	NR	0
State and tribal Brownfields sites								
BROWNFIELDS	0.500		0	0	0	NR	NR	0
ADDITIONAL ENVIRONMENTAL RECORDS								
Local Brownfield lists								
US BROWNFIELDS	0.500		0	0	0	NR	NR	0
Local Lists of Landfill / Solid Waste Disposal Sites								
WMUDS/SWAT	0.500		0	0	0	NR	NR	0
SWRCY	0.500		0	1	1	NR	NR	2
HAULERS	0.001		0	NR	NR	NR	NR	0
INDIAN ODI	0.500		0	0	0	NR	NR	0
ODI	0.500		0	0	0	NR	NR	0
DEBRIS REGION 9	0.500		0	0	0	NR	NR	0
Local Lists of Hazardous waste / Contaminated Sites								
US HIST CDL	0.001		0	NR	NR	NR	NR	0
HIST Cal-Sites	1.000		0	0	0	0	NR	0
SCH	0.250		0	0	NR	NR	NR	0
CDL	0.001		0	NR	NR	NR	NR	0
San Diego Co. HMMD	0.001	2	0	NR	NR	NR	NR	2
Toxic Pits	1.000		0	0	0	0	NR	0
US CDL	0.001		0	NR	NR	NR	NR	0
Local Lists of Registered Storage Tanks								
SWEEPS UST	0.250	1	0	1	NR	NR	NR	2
HIST UST	0.250	1	0	1	NR	NR	NR	2
CA FID UST	0.250		0	0	NR	NR	NR	0
Local Land Records								
LIENS	0.001		0	NR	NR	NR	NR	0
LIENS 2	0.001		0	NR	NR	NR	NR	0
DEED	0.500		0	0	0	NR	NR	0

MAP FINDINGS SUMMARY

Database	Search Distance (Miles)	Target Property	< 1/8	1/8 - 1/4	1/4 - 1/2	1/2 - 1	> 1	Total Plotted
Records of Emergency Release Reports								
HMIRS	0.001		0	NR	NR	NR	NR	0
CHMIRS	0.001	2	0	NR	NR	NR	NR	2
LDS	0.001		0	NR	NR	NR	NR	0
MCS	0.001		0	NR	NR	NR	NR	0
SPILLS 90	0.001		0	NR	NR	NR	NR	0
Other Ascertainable Records								
RCRA NonGen / NLR	0.250		0	0	NR	NR	NR	0
FUDS	1.000		0	0	0	0	NR	0
DOD	1.000		0	0	0	0	NR	0
SCRD DRYCLEANERS	0.500		0	0	0	NR	NR	0
US FIN ASSUR	0.001		0	NR	NR	NR	NR	0
EPA WATCH LIST	0.001		0	NR	NR	NR	NR	0
2020 COR ACTION	0.250		0	0	NR	NR	NR	0
TSCA	0.001		0	NR	NR	NR	NR	0
TRIS	0.001		0	NR	NR	NR	NR	0
SSTS	0.001		0	NR	NR	NR	NR	0
ROD	1.000		0	0	0	0	NR	0
RMP	0.001		0	NR	NR	NR	NR	0
RAATS	0.001		0	NR	NR	NR	NR	0
PRP	0.001		0	NR	NR	NR	NR	0
PADS	0.001		0	NR	NR	NR	NR	0
ICIS	0.001		0	NR	NR	NR	NR	0
FTTS	0.001		0	NR	NR	NR	NR	0
MLTS	0.001		0	NR	NR	NR	NR	0
COAL ASH DOE	0.001		0	NR	NR	NR	NR	0
COAL ASH EPA	0.500		0	0	0	NR	NR	0
PCB TRANSFORMER	0.001		0	NR	NR	NR	NR	0
RADINFO	0.001		0	NR	NR	NR	NR	0
HIST FTTS	0.001		0	NR	NR	NR	NR	0
DOT OPS	0.001		0	NR	NR	NR	NR	0
CONSENT	1.000		0	0	0	0	NR	0
INDIAN RESERV	0.001		0	NR	NR	NR	NR	0
FUSRAP	1.000		0	0	0	0	NR	0
UMTRA	0.500		0	0	0	NR	NR	0
LEAD SMELTERS	0.001		0	NR	NR	NR	NR	0
US AIRS	0.001		0	NR	NR	NR	NR	0
US MINES	0.250		0	0	NR	NR	NR	0
FINDS	0.001	1	0	NR	NR	NR	NR	1
UXO	1.000		0	0	0	0	NR	0
DOCKET HWC	TP		NR	NR	NR	NR	NR	0
CA BOND EXP. PLAN	1.000		0	0	0	0	NR	0
Cortese	0.500		0	0	0	NR	NR	0
CUPA Listings	0.250		0	0	NR	NR	NR	0
DRYCLEANERS	0.250		0	0	NR	NR	NR	0
EMI	0.001		0	NR	NR	NR	NR	0
ENF	0.001		0	NR	NR	NR	NR	0
Financial Assurance	0.001		0	NR	NR	NR	NR	0
HAZNET	0.001	2	0	NR	NR	NR	NR	2

MAP FINDINGS SUMMARY

Database	Search Distance (Miles)	Target Property	< 1/8	1/8 - 1/4	1/4 - 1/2	1/2 - 1	> 1	Total Plotted
HIST CORTESE	0.500		0	0	1	NR	NR	1
HWP	1.000		0	0	0	0	NR	0
HWT	0.250		0	0	NR	NR	NR	0
MINES	0.001		0	NR	NR	NR	NR	0
MWMP	0.250		0	0	NR	NR	NR	0
NPDES	0.001		0	NR	NR	NR	NR	0
PEST LIC	0.001		0	NR	NR	NR	NR	0
PROC	0.500		0	0	0	NR	NR	0
Notify 65	1.000		1	0	0	0	NR	1
UIC	0.001		0	NR	NR	NR	NR	0
WASTEWATER PITS	0.500		0	0	0	NR	NR	0
WDS	0.001		0	NR	NR	NR	NR	0
WIP	0.250		0	0	NR	NR	NR	0
ECHO	0.001	1	0	NR	NR	NR	NR	1
FUELS PROGRAM	0.250		0	0	NR	NR	NR	0
EDR HIGH RISK HISTORICAL RECORDS								
EDR Exclusive Records								
EDR MGP	1.000		0	0	0	0	NR	0
EDR Hist Auto	0.125		2	NR	NR	NR	NR	2
EDR Hist Cleaner	0.125		1	NR	NR	NR	NR	1
EDR RECOVERED GOVERNMENT ARCHIVES								
Exclusive Recovered Govt. Archives								
RGA LF	0.001		0	NR	NR	NR	NR	0
RGA LUST	0.001		0	NR	NR	NR	NR	0
- Totals --		11	6	8	19	1	0	45

NOTES:

TP = Target Property

NR = Not Requested at this Search Distance

Sites may be listed in more than one database

A1
Target Property

14455 PENASQUITOS DR.
SAN DIEGO, CA 92123

CHMIRS **S105664905**
N/A

Site 1 of 6 in cluster A

Actual:
681 ft.

CHMIRS:

OES Incident Number:	0-5009
OES notification:	10/27/2000
OES Date:	Not reported
OES Time:	Not reported
Date Completed:	**Not reported**
Property Use:	Not reported
Agency Id Number:	Not reported
Agency Incident Number:	Not reported
Time Notified:	Not reported
Time Completed:	Not reported
Surrounding Area:	Not reported
Estimated Temperature:	Not reported
Property Management:	Not reported
More Than Two Substances Involved?:	Not reported
Resp Agncy Personel # Of Decontaminated:	Not reported
Responding Agency Personel # Of Injuries:	Not reported
Responding Agency Personel # Of Fatalities:	Not reported
Others Number Of Decontaminated:	Not reported
Others Number Of Injuries:	Not reported
Others Number Of Fatalities:	Not reported
Vehicle Make/year:	Not reported
Vehicle License Number:	Not reported
Vehicle State:	Not reported
Vehicle Id Number:	Not reported
CA DOT PUC/ICC Number:	Not reported
Company Name:	Not reported
Reporting Officer Name/ID:	Not reported
Report Date:	Not reported
Facility Telephone:	Not reported
Waterway Involved:	No
Waterway:	Not reported
Spill Site:	Not reported
Cleanup By:	Reporting Party
Containment:	Not reported
What Happened:	Not reported
Type:	Not reported
Measure:	Not reported
Other:	Not reported
Date/Time:	Not reported
Year:	2000
Agency:	City of San Diego Wastewater
Incident Date:	10/17/200012:00:00 AM
Admin Agency:	San Diego County Health Services Dept.
Amount:	Not reported
Contained:	Yes
Site Type:	Other
E Date:	Not reported
Substance:	Sewage
Gallons:	525
Unknown:	0
Substance #2:	Not reported
Substance #3:	Not reported

(Continued) **S105664905**

Evacuations:	0
Number of Injuries:	0
Number of Fatalities:	0
#1 Pipeline:	Not reported
#2 Pipeline:	Not reported
#3 Pipeline:	Not reported
#1 Vessel >= 300 Tons:	Not reported
#2 Vessel >= 300 Tons:	Not reported
#3 Vessel >= 300 Tons:	Not reported
Evacs:	Not reported
Injuries:	Not reported
Fatals:	Not reported
Comments:	Not reported
Description:	Roots in a main caused the spill. This occurred at a golf course.

A2 **CARMEL HIGHLAND GOLF RESORT** **FINDS** **1016874575**
Target **14455 PENASQUITOS DR** **ECHO** **N/A**
Property **SAN DIEGO, CA 92129**

Site 2 of 6 in cluster A

Actual:
681 ft.

FINDS:

Registry ID: 110059751068

Environmental Interest/Information System
STATE MASTER

ECHO:

Envid:	1016874575
Registry ID:	110059751068
DFR URL:	http://echo.epa.gov/detailed_facility_report?fid=110059751068

A3 **DOUBLETREE CARMEL HIGHLAND RES** **AST** **S104746007**
Target **14455 PENASQUITOS DR** **San Diego Co. HMMD** **N/A**
Property **SAN DIEGO, CA 92129**

Site 3 of 6 in cluster A

Actual:
681 ft.

AST:

Certified Unified Program Agencies:	San Diego
Owner:	CORNERSTONE R.E. ADVISERS
Total Gallons:	2300

SAN DIEGO CO. HMMD:

Facility Id:	104728
Business Type:	6HK40
EPA Id Number:	CAL000244726
APN:	313-060-06-00
Last HMMD Inspection:	09/23/2011
Permit Status:	INAC
Permit Expiration:	08/31/2011
Facility Owner:	CORNERSTONE R.E. ADVISERS

DOUBLETREE CARMEL HIGHLAND RES (Continued) **S104746007**

Facility Address:	14455 PENASQUITOS DR
Facility City:	SAN DIEGO
Facility State:	CA
Facility Zip:	92129-1603
UST Owner:	Not reported
Handle Regulated Hazmat:	Y
Own Or Operate UST:	Not reported
Subject To APSA:	Y
Generate Haz Waste:	Y
Treat Haz Waste:	Not reported
Generate Medical Waste:	Not reported

UST:

UST Name:	UNDERGROUND TANK 104728 T001
Last Update:	2012-11-02 14:17:38
Permit Number:	104728
Tank Type:	SINGLE WALL
Additional Id:	1
Capacity Gallons:	1000
UST Contents:	REGULAR UNLEADED
Other Content Info:	REGULAR UNLEADED
Reg Status:	REMOVED
Remove Close Date:	1992-07-08 00:00:00
Year Installed:	Not reported
Pipe Type:	SINGLE WALL
Delivery System:	Not reported
Monitor Code:	05
UST Monitor Method:	SW TANK DW PIPE W/ POS SHUTOFF-ALARM ON LLD W/ SIRS:SIR ANALY MONTHLY, TANK TEST BIENNIALLY, PIPE TEST ANN 0.1 G/HR OR MO 0.2 G/HR

UST Name:	UNDERGROUND TANK 104728 T002
Last Update:	2012-11-02 14:17:38
Permit Number:	104728
Tank Type:	SINGLE WALL
Additional Id:	2
Capacity Gallons:	1000
UST Contents:	DIESEL
Other Content Info:	DIESEL
Reg Status:	REMOVED
Remove Close Date:	1992-07-08 00:00:00
Year Installed:	Not reported
Pipe Type:	Not reported
Delivery System:	Not reported
Monitor Code:	05
UST Monitor Method:	SW TANK DW PIPE W/ POS SHUTOFF-ALARM ON LLD W/ SIRS:SIR ANALY MONTHLY, TANK TEST BIENNIALLY, PIPE TEST ANN 0.1 G/HR OR MO 0.2 G/HR

Violations Inactive Permits:

Facility Id:	104728
Update Date:	11/02/2012
Inspection Date:	05/26/2006
Violation Code:	6HV0217
Violation:	HAZMAT CON. NOT REPACKAGED WI 96 HRS.
Violation Citation:	Failed to repackage damaged/deteriorated hazardous material container within 96 hours. 25124(b)(3)(B) & 66262.34(f)
Activity:	Inactive Permit

DOUBLETREE CARMEL HIGHLAND RES (Continued) **S104746007**

Facility Id:	104728
Update Date:	11/02/2012
Inspection Date:	10/10/2003
Violation Code:	6HV0135
Violation:	MANIFESTS/RECEIPTS FOR 3 YEARS NOT ONSIT
Violation Citation:	Hazardous waste manifests/receipts for 3 years are not maintained onsite to document proper disposal of hazardous waste. CCR 66262.40(a) & 25160.2(b)(3)
Activity:	Inactive Permit
Facility Id:	104728
Update Date:	11/02/2012
Inspection Date:	10/10/2003
Violation Code:	6HV0204
Violation:	WASTE CONTAINER:IMPROPER MGMT
Violation Citation:	Hazardous waste storage container is not handled or stored in a manner which will prevent leaks or rupture. CCR 66265.173
Activity:	Inactive Permit
Facility Id:	104728
Update Date:	11/02/2012
Inspection Date:	10/10/2003
Violation Code:	6HV0216
Violation:	HAZMATS WITHOUT PROPER LABELS
Violation Citation:	Hazardous materials have not been adequately labeled within 10 days & are now declared hazardous waste. HSC 25124(b)(3)(A) & 66262.34(f)
Activity:	Inactive Permit
Facility Id:	104728
Update Date:	11/02/2012
Inspection Date:	06/12/2009
Violation Code:	6HV0225
Violation:	ACCUMULATED HW>180 OR >270 DAYS
Violation Citation:	Accumulated waste too long (>180 or 270 days). 66262.34(d), CFR 262.34(e)&(f), &/or 25201(a) [>90 days for AHW waste]
Activity:	Inactive Permit
Facility Id:	104728
Update Date:	11/02/2012
Inspection Date:	10/10/2003
Violation Code:	6HV0136
Violation:	NO DISPOSAL RECORDS: BATTERIES
Violation Citation:	Generator has not maintained onsite documentation for lead-acid battery disposal. CCR 66266.81(a)(4)(B)
Activity:	Inactive Permit
Facility Id:	104728
Update Date:	11/02/2012
Inspection Date:	10/10/2003
Violation Code:	6HV0205
Violation:	WASTE CONTAINER: POOR CONDITION
Violation Citation:	Failed to transfer hazardous waste from a container that leaked or was in poor condition to another container in good condition. CCR 66265.171
Activity:	Inactive Permit

DOUBLETREE CARMEL HIGHLAND RES (Continued) **S104746007**

Facility Id:	104728
Business Type:	6HK40
EPA Id Number:	CAL000244726
APN:	313-060-06-00
Last HMMD Inspection:	09/23/2011
Permit Status:	INAC
Permit Expiration:	08/31/2011
Facility Owner:	CORNERSTONE R.E. ADVISERS
Facility Address:	14455 PENASQUITOS DR
Facility City:	SAN DIEGO
Facility State:	CA
Facility Zip:	92129-1603
UST Owner:	Not reported
Handle Regulated Hazmat:	Y
Own Or Operate UST:	Not reported
Subject To APSA:	Not reported
Generate Haz Waste:	Y
Treat Haz Waste:	Not reported
Generate Medical Waste:	Not reported

UST:

UST Name:	UNDERGROUND TANK 104728 T001
Last Update:	2012-11-02 14:17:38
Permit Number:	104728
Tank Type:	SINGLE WALL
Additional Id:	1
Capacity Gallons:	1000
UST Contents:	REGULAR UNLEADED
Other Content Info:	REGULAR UNLEADED
Reg Status:	REMOVED
Remove Close Date:	1992-07-08 00:00:00
Year Installed:	Not reported
Pipe Type:	SINGLE WALL
Delivery System:	Not reported
Monitor Code:	05
UST Monitor Method:	SW TANK DW PIPE W/ POS SHUTOFF-ALARM ON LLD W/ SIRS:SIR ANALY MONTHLY, TANK TEST BIENNIALLY, PIPE TEST ANN 0.1 G/HR OR MO 0.2 G/HR

UST Name:	UNDERGROUND TANK 104728 T002
Last Update:	2012-11-02 14:17:38
Permit Number:	104728
Tank Type:	SINGLE WALL
Additional Id:	2
Capacity Gallons:	1000
UST Contents:	DIESEL
Other Content Info:	DIESEL
Reg Status:	REMOVED
Remove Close Date:	1992-07-08 00:00:00
Year Installed:	Not reported
Pipe Type:	Not reported
Delivery System:	Not reported
Monitor Code:	05
UST Monitor Method:	SW TANK DW PIPE W/ POS SHUTOFF-ALARM ON LLD W/ SIRS:SIR ANALY MONTHLY, TANK TEST BIENNIALLY, PIPE TEST ANN 0.1 G/HR OR MO 0.2 G/HR

Violations Inactive Permits:

Facility Id:	104728

DOUBLETREE CARMEL HIGHLAND RES (Continued) **S104746007**

Update Date:	11/02/2012
Inspection Date:	05/26/2006
Violation Code:	6HV0217
Violation:	HAZMAT CON. NOT REPACKAGED WI 96 HRS.
Violation Citation:	Failed to repackage damaged/deteriorated hazardous material container within 96 hours. 25124(b)(3)(B) & 66262.34(f)
Activity:	Inactive Permit
Facility Id:	104728
Update Date:	11/02/2012
Inspection Date:	10/10/2003
Violation Code:	6HV0135
Violation:	MANIFESTS/RECEIPTS FOR 3 YEARS NOT ONSIT
Violation Citation:	Hazardous waste manifests/receipts for 3 years are not maintained onsite to document proper disposal of hazardous waste. CCR 66262.40(a) & 25160.2(b)(3)
Activity:	Inactive Permit
Facility Id:	104728
Update Date:	11/02/2012
Inspection Date:	10/10/2003
Violation Code:	6HV0204
Violation:	WASTE CONTAINER:IMPROPER MGMT
Violation Citation:	Hazardous waste storage container is not handled or stored in a manner which will prevent leaks or rupture. CCR 66265.173
Activity:	Inactive Permit
Facility Id:	104728
Update Date:	11/02/2012
Inspection Date:	10/10/2003
Violation Code:	6HV0216
Violation:	HAZMATS WITHOUT PROPER LABELS
Violation Citation:	Hazardous materials have not been adequately labeled within 10 days & are now declared hazardous waste. HSC 25124(b)(3)(A) & 66262.34(f)
Activity:	Inactive Permit
Facility Id:	104728
Update Date:	11/02/2012
Inspection Date:	06/12/2009
Violation Code:	6HV0225
Violation:	ACCUMULATED HW>180 OR >270 DAYS
Violation Citation:	Accumulated waste too long (>180 or 270 days). 66262.34(d), CFR 262.34(e)&(f), &/or 25201(a) [>90 days for AHW waste]
Activity:	Inactive Permit
Facility Id:	104728
Update Date:	11/02/2012
Inspection Date:	10/10/2003
Violation Code:	6HV0136
Violation:	NO DISPOSAL RECORDS: BATTERIES
Violation Citation:	Generator has not maintained onsite documentation for lead-acid battery disposal. CCR 66266.81(a)(4)(B)
Activity:	Inactive Permit
Facility Id:	104728
Update Date:	11/02/2012
Inspection Date:	10/10/2003

DOUBLETREE CARMEL HIGHLAND RES (Continued) **S104746007**

Violation Code: 6HV0205
Violation: WASTE CONTAINER: POOR CONDITION
Violation Citation: Failed to transfer hazardous waste from a container that leaked or was in poor condition to another container in good condition. CCR 66265.171
Activity: Inactive Permit

A4 Target Property **DOUBLE TREE GOLF RESORT** **HAZNET** **S113117817**
14455 PENASQUITOS DR **N/A**
SAN DIEGO, CA 92129

Site 4 of 6 in cluster A

Actual: 681 ft.

HAZNET:
envid: S113117817
Year: 2014
GEPAID: CAL000244726
Contact: FANTAYE AMBAYE, D.D.F.
Telephone: 8584854138
Mailing Name: Not reported
Mailing Address: 14455 PENASQUITOS DR
Mailing City,St,Zip: SAN DIEGO, CA 921290000
Gen County: San Diego
TSD EPA ID: CAD044429835
TSD County: Los Angeles
Waste Category: Aqueous solution with total organic residues 10 percent or more
Disposal Method: Storage, Bulking, And/Or Transfer Off Site--No Treatment/Reovery (H010-H129) Or (H131-H135)
Tons: 0.07
Cat Decode: Aqueous solution with total organic residues 10 percent or more
Method Decode: Storage, Bulking, And/Or Transfer Off Site--No Treatment/Reovery (H010-H129) Or (H131-H135)
Facility County: San Diego

envid: S113117817
Year: 2014
GEPAID: CAL000244726
Contact: FANTAYE AMBAYE, D.D.F.
Telephone: 8584854138
Mailing Name: Not reported
Mailing Address: 14455 PENASQUITOS DR
Mailing City,St,Zip: SAN DIEGO, CA 921290000
Gen County: San Diego
TSD EPA ID: CAD044429835
TSD County: Los Angeles
Waste Category: Other organic solids
Disposal Method: Storage, Bulking, And/Or Transfer Off Site--No Treatment/Reovery (H010-H129) Or (H131-H135)
Tons: 0.075
Cat Decode: Other organic solids
Method Decode: Storage, Bulking, And/Or Transfer Off Site--No Treatment/Reovery (H010-H129) Or (H131-H135)
Facility County: San Diego

envid: S113117817
Year: 2011
GEPAID: CAL000244726

DOUBLE TREE GOLF RESORT (Continued) **S113117817**

Contact: FANTAYE AMBAYE, D.D.F.
Telephone: 8584854138
Mailing Name: Not reported
Mailing Address: 14455 PENASQUITOS DR
Mailing City,St,Zip: SAN DIEGO, CA 921290000
Gen County: Not reported
TSD EPA ID: TXD077603371
TSD County: Not reported
Waste Category: Other organic solids
Disposal Method: Storage, Bulking, And/Or Transfer Off Site--No Treatment/Reovery (H010-H129) Or (H131-H135)
Tons: 0.04
Cat Decode: Other organic solids
Method Decode: Storage, Bulking, And/Or Transfer Off Site--No Treatment/Reovery (H010-H129) Or (H131-H135)
Facility County: San Diego

envid: S113117817
Year: 2010
GEPAID: CAL000244726
Contact: FANTAYE AMBAYE, D.D.F.
Telephone: 8584854138
Mailing Name: Not reported
Mailing Address: 14455 PENASQUITOS DR
Mailing City,St,Zip: SAN DIEGO, CA 921290000
Gen County: Not reported
TSD EPA ID: TXD077603371
TSD County: Not reported
Waste Category: Other organic solids
Disposal Method: Storage, Bulking, And/Or Transfer Off Site--No Treatment/Reovery (H010-H129) Or (H131-H135)
Tons: 0.0225
Cat Decode: Other organic solids
Method Decode: Storage, Bulking, And/Or Transfer Off Site--No Treatment/Reovery (H010-H129) Or (H131-H135)
Facility County: San Diego

envid: S113117817
Year: 2009
GEPAID: CAL000244726
Contact: H RODRIGUEZ PROP/OPERATION MGR
Telephone: 8584854160
Mailing Name: Not reported
Mailing Address: 14455 PENASQUITOS DR
Mailing City,St,Zip: SAN DIEGO, CA 921290000
Gen County: Not reported
TSD EPA ID: TXD077603371
TSD County: Not reported
Waste Category: Other organic solids
Disposal Method: Storage, Bulking, And/Or Transfer Off Site--No Treatment/Reovery (H010-H129) Or (H131-H135)
Tons: 0.15
Cat Decode: Other organic solids
Method Decode: Storage, Bulking, And/Or Transfer Off Site--No Treatment/Reovery (H010-H129) Or (H131-H135)
Facility County: San Diego

DOUBLE TREE GOLF RESORT (Continued) **S113117817**

Click this hyperlink while viewing on your computer to access
1 additional CA_HAZNET: record(s) in the EDR Site Report.

A5
Target Property

CARMEL HIGHLAND GOLF & TENNIS
14455 PENASQUITOS DR
SAN DIEGO, CA 92129

San Diego Co. HMMD
SWEEPS UST
HIST UST
CHMIRS

U001573305
N/A

Site 5 of 6 in cluster A

Actual: 681 ft.

SAN DIEGO CO. HMMD:

Facility Id:	215470
Business Type:	6HK40
EPA Id Number:	Not reported
APN:	313-060-06-00
Last HMMD Inspection:	09/23/2011
Permit Status:	OPEN
Permit Expiration:	08/31/2013
Facility Owner:	SD GOLF RESORT PARTNERS
Facility Address:	14455 PENASQUITOS DR
Facility City:	SAN DIEGO
Facility State:	CA
Facility Zip:	92129
UST Owner:	Not reported
Handle Regulated Hazmat:	Y
Own Or Operate UST:	Not reported
Subject To APSA:	Not reported
Generate Haz Waste:	Y
Treat Haz Waste:	Not reported
Generate Medical Waste:	Not reported

UST:

UST Name:	UNDERGROUND TANK 104728 T001
Last Update:	2012-11-02 14:17:38
Permit Number:	215470
Tank Type:	SINGLE WALL
Additional Id:	1
Capacity Gallons:	1000
UST Contents:	REGULAR UNLEADED
Other Content Info:	REGULAR UNLEADED
Reg Status:	REMOVED
Remove Close Date:	1992-07-08 00:00:00
Year Installed:	Not reported
Pipe Type:	SINGLE WALL
Delivery System:	Not reported
Monitor Code:	05
UST Monitor Method:	SW TANK DW PIPE W/ POS SHUTOFF-ALARM ON LLD W/ SIRS:SIR ANALY MONTHLY, TANK TEST BIENNIALLY, PIPE TEST ANN 0.1 G/HR OR MO 0.2 G/HR
UST Name:	UNDERGROUND TANK 104728 T002
Last Update:	2012-11-02 14:17:38
Permit Number:	215470
Tank Type:	SINGLE WALL
Additional Id:	2
Capacity Gallons:	1000
UST Contents:	DIESEL
Other Content Info:	DIESEL
Reg Status:	REMOVED
Remove Close Date:	1992-07-08 00:00:00

CARMEL HIGHLAND GOLF & TENNIS (Continued) **U001573305**

Year Installed: Not reported
Pipe Type: Not reported
Delivery System: Not reported
Monitor Code: 05
UST Monitor Method: SW TANK DW PIPE W/ POS SHUTOFF-ALARM ON LLD W/ SIRS:SIR ANALY MONTHLY, TANK TEST BIENNIALLY, PIPE TEST ANN 0.1 G/HR OR MO 0.2 G/HR

Active Permits:

Facility Id: 215470
Update Date: 11/02/2012
Case Number: 7782-44-7
Name: OXYGEN GAS
Other Information: Not reported
Material Waste: Material
Hazardous Categories 1: FIRE
Hazardous Categories 2: PRESSURE RELEASE

Facility Id: 215470
Update Date: 11/02/2012
Case Number: Not reported
Name: WASTE 135 UNSPECIFIED AQUEOUS SOL'N
Other Information: AQUEOUS PARTS WASHER
Material Waste: Waste
Hazardous Categories 1: Not reported
Hazardous Categories 2: Not reported

Facility Id: 215470
Update Date: 11/02/2012
Case Number: 7783-20-2
Name: FERTILIZERS SIMPLOT; 34-3-7; 13-0-44-
Other Information: AMMONIUM SULFATE, TURFSUPREME
Material Waste: Material
Hazardous Categories 1: FIRE
Hazardous Categories 2: ACUTE

Facility Id: 215470
Update Date: 11/02/2012
Case Number: Not reported
Name: WASTE 221 WASTE OIL & MIXED OIL
Other Information: WST OIL-DBL WALLED&MNTRD
Material Waste: Waste
Hazardous Categories 1: Not reported
Hazardous Categories 2: Not reported

Facility Id: 215470
Update Date: 11/02/2012
Case Number: 57-13-6
Name: FERTILIZER 12-0-0 LONG IRON
Other Information: Not reported
Material Waste: Material
Hazardous Categories 1: ACUTE
Hazardous Categories 2: Not reported

Facility Id: 215470
Update Date: 11/02/2012
Case Number: MIXTURE
Name: NAIAD LIQUID WETTING AGENT

CARMEL HIGHLAND GOLF & TENNIS (Continued) **U001573305**

Other Information: Not reported
Material Waste: Material
Hazardous Categories 1: ACUTE
Hazardous Categories 2: Not reported

Facility Id: 215470
Update Date: 11/02/2012
Case Number: 68476-34-6
Name: DIESEL FUEL OIL
Other Information: Not reported
Material Waste: Material
Hazardous Categories 1: FIRE
Hazardous Categories 2: ACUTE

Facility Id: 215470
Update Date: 11/02/2012
Case Number: Not reported
Name: WASTE 214 UNSPEC SOLVENT MIXTURE
Other Information: ABSORBENT SERVICE
Material Waste: Waste
Hazardous Categories 1: Not reported
Hazardous Categories 2: Not reported

Facility Id: 215470
Update Date: 11/02/2012
Case Number: Not reported
Name: WASTE 444 USED BATTERIES
Other Information: BATTERIES(SLFRC ACD)US BT
Material Waste: Waste
Hazardous Categories 1: Not reported
Hazardous Categories 2: Not reported

Facility Id: 215470
Update Date: 11/02/2012
Case Number: 8006-61-9
Name: GASOLINE
Other Information: Not reported
Material Waste: Material
Hazardous Categories 1: FIRE
Hazardous Categories 2: ACUTE

Facility Id: 215470
Update Date: 11/02/2012
Case Number: Not reported
Name: WASTE 888 USED OIL FILTERS
Other Information: Not reported
Material Waste: Waste
Hazardous Categories 1: Not reported
Hazardous Categories 2: Not reported

Violations Active Permits:
Facility Id: 215470
Update Date: 11/02/2012
Inspection Date: 09/23/2011
Violation Code: 6HV0132
Violation: EPA ID NUMBER NOT OBTAINED/MAINTAINED
Violation Citation: Generator of hazardous waste has not obtained/maintained an EPA

CARMEL HIGHLAND GOLF & TENNIS (Continued) **U001573305**

identification number. CCR 66262.12(a)
Activity: ACTIVE

Facility Id: 215470
Business Type: 6HK40
EPA Id Number: Not reported
APN: 313-060-06-00
Last HMMD Inspection: 09/23/2011
Permit Status: OPEN
Permit Expiration: 08/31/2013
Facility Owner: SD GOLF RESORT PARTNERS
Facility Address: 14455 PENASQUITOS DR
Facility City: SAN DIEGO
Facility State: CA
Facility Zip: 92129
UST Owner: Not reported
Handle Regulated Hazmat: Y
Own Or Operate UST: Not reported
Subject To APSA: Y
Generate Haz Waste: Y
Treat Haz Waste: Not reported
Generate Medical Waste: Not reported

UST:
UST Name: UNDERGROUND TANK 104728 T001
Last Update: 2012-11-02 14:17:38
Permit Number: 215470
Tank Type: SINGLE WALL
Additional Id: 1
Capacity Gallons: 1000
UST Contents: REGULAR UNLEADED
Other Content Info: REGULAR UNLEADED
Reg Status: REMOVED
Remove Close Date: 1992-07-08 00:00:00
Year Installed: Not reported
Pipe Type: SINGLE WALL
Delivery System: Not reported
Monitor Code: 05
UST Monitor Method: SW TANK DW PIPE W/ POS SHUTOFF-ALARM ON LLD W/ SIRS:SIR ANALY MONTHLY, TANK TEST BIENNIALLY, PIPE TEST ANN 0.1 G/HR OR MO 0.2 G/HR

UST Name: UNDERGROUND TANK 104728 T002
Last Update: 2012-11-02 14:17:38
Permit Number: 215470
Tank Type: SINGLE WALL
Additional Id: 2
Capacity Gallons: 1000
UST Contents: DIESEL
Other Content Info: DIESEL
Reg Status: REMOVED
Remove Close Date: 1992-07-08 00:00:00
Year Installed: Not reported
Pipe Type: Not reported
Delivery System: Not reported
Monitor Code: 05
UST Monitor Method: SW TANK DW PIPE W/ POS SHUTOFF-ALARM ON LLD W/ SIRS:SIR ANALY MONTHLY, TANK TEST BIENNIALLY, PIPE TEST ANN 0.1 G/HR OR MO 0.2 G/HR

CARMEL HIGHLAND GOLF & TENNIS (Continued) **U001573305**

Active Permits:

Facility Id:	215470
Update Date:	11/02/2012
Case Number:	7782-44-7
Name:	OXYGEN GAS
Other Information:	Not reported
Material Waste:	Material
Hazardous Categories 1:	FIRE
Hazardous Categories 2:	PRESSURE RELEASE

Facility Id:	215470
Update Date:	11/02/2012
Case Number:	Not reported
Name:	WASTE 135 UNSPECIFIED AQUEOUS SOL'N
Other Information:	AQUEOUS PARTS WASHER
Material Waste:	Waste
Hazardous Categories 1:	Not reported
Hazardous Categories 2:	Not reported

Facility Id:	215470
Update Date:	11/02/2012
Case Number:	7783-20-2
Name:	FERTILIZERS SIMPLOT; 34-3-7; 13-0-44-
Other Information:	AMMONIUM SULFATE, TURFSUPREME
Material Waste:	Material
Hazardous Categories 1:	FIRE
Hazardous Categories 2:	ACUTE

Facility Id:	215470
Update Date:	11/02/2012
Case Number:	Not reported
Name:	WASTE 221 WASTE OIL & MIXED OIL
Other Information:	WST OIL-DBL WALLED&MNTRD
Material Waste:	Waste
Hazardous Categories 1:	Not reported
Hazardous Categories 2:	Not reported

Facility Id:	215470
Update Date:	11/02/2012
Case Number:	57-13-6
Name:	FERTILIZER 12-0-0 LONG IRON
Other Information:	Not reported
Material Waste:	Material
Hazardous Categories 1:	ACUTE
Hazardous Categories 2:	Not reported

Facility Id:	215470
Update Date:	11/02/2012
Case Number:	MIXTURE
Name:	NAIAD LIQUID WETTING AGENT
Other Information:	Not reported
Material Waste:	Material
Hazardous Categories 1:	ACUTE
Hazardous Categories 2:	Not reported

Facility Id:	215470
Update Date:	11/02/2012

CARMEL HIGHLAND GOLF & TENNIS (Continued) **U001573305**

Case Number: 68476-34-6
Name: DIESEL FUEL OIL
Other Information: Not reported
Material Waste: Material
Hazardous Categories 1: FIRE
Hazardous Categories 2: ACUTE

Facility Id: 215470
Update Date: 11/02/2012
Case Number: Not reported
Name: WASTE 214 UNSPEC SOLVENT MIXTURE
Other Information: ABSORBENT SERVICE
Material Waste: Waste
Hazardous Categories 1: Not reported
Hazardous Categories 2: Not reported

Facility Id: 215470
Update Date: 11/02/2012
Case Number: Not reported
Name: WASTE 444 USED BATTERIES
Other Information: BATTERIES(SLFRC ACD)US BT
Material Waste: Waste
Hazardous Categories 1: Not reported
Hazardous Categories 2: Not reported

Facility Id: 215470
Update Date: 11/02/2012
Case Number: 8006-61-9
Name: GASOLINE
Other Information: Not reported
Material Waste: Material
Hazardous Categories 1: FIRE
Hazardous Categories 2: ACUTE

Facility Id: 215470
Update Date: 11/02/2012
Case Number: Not reported
Name: WASTE 888 USED OIL FILTERS
Other Information: Not reported
Material Waste: Waste
Hazardous Categories 1: Not reported
Hazardous Categories 2: Not reported

Violations Active Permits:
Facility Id: 215470
Update Date: 11/02/2012
Inspection Date: 09/23/2011
Violation Code: 6HV0132
Violation: EPA ID NUMBER NOT OBTAINED/MAINTAINED
Violation Citation: Generator of hazardous waste has not obtained/maintained an EPA identification number. CCR 66262.12(a)
Activity: ACTIVE

SWEEPS UST:
Status: Active

CARMEL HIGHLAND GOLF & TENNIS (Continued) **U001573305**

Comp Number: 4728
Number: 9
Board Of Equalization: 44-022096
Referral Date: Not reported
Action Date: 06-26-92
Created Date: 02-29-88
Owner Tank Id: Not reported
SWRCB Tank Id: 37-000-004728-000001
Tank Status: A
Capacity: 1000
Active Date: Not reported
Tank Use: M.V. FUEL
STG: P
Content: REG UNLEADED
Number Of Tanks: 2

Status: Active
Comp Number: 4728
Number: 9
Board Of Equalization: 44-022096
Referral Date: Not reported
Action Date: 06-26-92
Created Date: 02-29-88
Owner Tank Id: Not reported
SWRCB Tank Id: 37-000-004728-000002
Tank Status: A
Capacity: 1000
Active Date: Not reported
Tank Use: M.V. FUEL
STG: P
Content: OTHER
Number Of Tanks: Not reported

HIST UST:
File Number: 0002AB60
URL: http://geotracker.waterboards.ca.gov/ustpdfs/pdf/0002AB60.pdf
Region: STATE
Facility ID: 00000035634
Facility Type: Other
Other Type: GOLF COURSE MAINT.
Contact Name: ROBERTO P. LEMUS
Telephone: 6196722469
Owner Name: AMERICAN GOLF CORPORATION
Owner Address: 641 NO. SEPULVEDA BLVD
Owner City,St,Zip: LOS ANGELES, CA 90049
Total Tanks: 0002

Tank Num: 001
Container Num: 1
Year Installed: 1980
Tank Capacity: 00000500
Tank Used for: PRODUCT
Type of Fuel: DIESEL
Container Construction Thickness: Not reported
Leak Detection: None

Tank Num: 002

CARMEL HIGHLAND GOLF & TENNIS (Continued) **U001573305**

Container Num:	2
Year Installed:	Not reported
Tank Capacity:	00001000
Tank Used for:	PRODUCT
Type of Fuel:	REGULAR
Container Construction Thickness:	Not reported
Leak Detection:	None

Click here for Geo Tracker PDF:

CHMIRS:

OES Incident Number:	10-0043
OES notification:	01/04/2010
OES Date:	Not reported
OES Time:	Not reported
Date Completed:	**Not reported**
Property Use:	Not reported
Agency Id Number:	Not reported
Agency Incident Number:	Not reported
Time Notified:	Not reported
Time Completed:	Not reported
Surrounding Area:	Not reported
Estimated Temperature:	Not reported
Property Management:	Not reported
More Than Two Substances Involved?:	Not reported
Resp Agncy Personel # Of Decontaminated:	Not reported
Responding Agency Personel # Of Injuries:	Not reported
Responding Agency Personel # Of Fatalities:	Not reported
Others Number Of Decontaminated:	Not reported
Others Number Of Injuries:	Not reported
Others Number Of Fatalities:	Not reported
Vehicle Make/year:	Not reported
Vehicle License Number:	Not reported
Vehicle State:	Not reported
Vehicle Id Number:	Not reported
CA DOT PUC/ICC Number:	Not reported
Company Name:	Not reported
Reporting Officer Name/ID:	Not reported
Report Date:	Not reported
Facility Telephone:	Not reported
Waterway Involved:	No
Waterway:	Not reported
Spill Site:	Other
Cleanup By:	Reporting Party
Containment:	Not reported
What Happened:	Not reported
Type:	Not reported
Measure:	Gal(s)
Other:	Not reported
Date/Time:	739
Year:	2010
Agency:	City of San Diego
Incident Date:	1/4/2010
Admin Agency:	San Diego County Health Services Department
Amount:	Not reported
Contained:	Yes
Site Type:	Not reported

CARMEL HIGHLAND GOLF & TENNIS (Continued) **U001573305**

E Date:	Not reported
Substance:	Sewage
Quantity Released:	2130
Unknown:	Not reported
Substance #2:	Not reported
Substance #3:	Not reported
Evacuations:	Not reported
Number of Injuries:	Not reported
Number of Fatalities:	Not reported
#1 Pipeline:	Not reported
#2 Pipeline:	Not reported
#3 Pipeline:	Not reported
#1 Vessel >= 300 Tons:	Not reported
#2 Vessel >= 300 Tons:	Not reported
#3 Vessel >= 300 Tons:	Not reported
Evacs:	Not reported
Injuries:	Not reported
Fatals:	Not reported
Comments:	Not reported
Description:	A grease blockage in a sewer main caused the spill.

A6 **DOUBLE TREE HOTEL** **HAZNET** **S112916818**
Target **14455 PENASQUITOS DR** **N/A**
Property **SAN DIEGO, CA 92129**

Site 6 of 6 in cluster A

Actual:
681 ft.

HAZNET:

envid:	S112916818
Year:	2001
GEPAID:	CAC002375647
Contact:	TOM ALLISON-CHIEF ENGINEER
Telephone:	8584854160
Mailing Name:	Not reported
Mailing Address:	14455 PENASQUITOS DR
Mailing City,St,Zip:	SAN DIEGO, CA 921290000
Gen County:	Not reported
TSD EPA ID:	CAD008252405
TSD County:	Not reported
Waste Category:	Off-specification, aged or surplus organics
Disposal Method:	Recycler
Tons:	0.2
Cat Decode:	Off-specification, aged or surplus organics
Method Decode:	Recycler
Facility County:	San Diego

7
NE
< 1/8
0.024 mi.
127 ft.

11239 DEL DIABLO ST
SAN DIEGO, CA 92129

EDR Hist Auto **1015161900**
N/A

Relative:
Higher

Actual:
738 ft.

EDR Historical Auto Stations:

Name:	SAMIS MOBIL MECHANIC
Year:	2001
Address:	11239 DEL DIABLO ST
Name:	SAMIS MOBIL MECHANIC
Year:	2002
Address:	11239 DEL DIABLO ST
Name:	SAMIS MOBIL MECH
Year:	2004
Address:	11239 DEL DIABLO ST

8
ESE
< 1/8
0.025 mi.
131 ft.

14612 CAMINITO ORENSE ESTE
SAN DIEGO, CA 92129

EDR Hist Auto **1015231803**
N/A

Relative:
Higher

Actual:
760 ft.

EDR Historical Auto Stations:

Name:	AUTO WORLD MOTORS
Year:	2003
Address:	14612 CAMINITO ORENSE ESTE

9
South
< 1/8
0.091 mi.
481 ft.

14465 PENASQUITOS DR.
SAN DIEGO, CA 92129

Notify 65 **S100178255**
N/A

Relative:
Lower

Actual:
642 ft.

NOTIFY 65:

Date Reported:	Not reported
Staff Initials:	Not reported
Board File Number:	Not reported
Facility Type:	Not reported
Discharge Date:	Not reported
Issue Date:	Not reported
Incident Description:	Not reported

10
ENE
< 1/8
0.096 mi.
508 ft.

U S POSTAL SERVICE
11251 RANCHO CARMEL DR
SAN DIEGO, CA 92199

UST **U003789929**
AST **N/A**
San Diego Co. HMMD

Relative:
Higher

Actual:
705 ft.

UST:

Facility ID:	H32255
Permitting Agency:	SAN DIEGO COUNTY
Latitude:	32.984799
Longitude:	-117.0805122

U S POSTAL SERVICE (Continued) **U003789929**

AST:
Certified Unified Program Agencies: San Diego
Owner: U S POSTAL SERVICE
Total Gallons: 5750

SAN DIEGO CO. HMMD:
Facility Id: 132255
Business Type: 6HK24
EPA Id Number: CAL000120243
APN: 313-020-54-00
Last HMMD Inspection: 06/12/2012
Permit Status: OPEN
Permit Expiration: 08/31/2013
Facility Owner: U S POSTAL SERVICE
Facility Address: 11251 RANCHO CARMEL DR #245
Facility City: SAN DIEGO
Facility State: CA
Facility Zip: 92199-9721
UST Owner: US POSTAL SERVICE
Handle Regulated Hazmat: Y
Own Or Operate UST: Y
Subject To APSA: Not reported
Generate Haz Waste: Y
Treat Haz Waste: Not reported
Generate Medical Waste: Not reported

UST:
UST Name: UNDERGROUND TANK 132255 T001
Last Update: 2012-11-02 14:17:38
Permit Number: 132255
Tank Type: DOUBLE WALL
Additional Id: 001/RT2746
Capacity Gallons: 12000
UST Contents: DIESEL
Other Content Info: DIESEL
Reg Status: ACTIVE
Remove Close Date: Not reported
Year Installed: 1992-01-01 00:00:00
Pipe Type: DOUBLE WALL
Delivery System: PRESSURE
Monitor Code: 31B
UST Monitor Method: DW TANK, DW PRESSURIZED PIPE W/ DRY TANK ANNULAR; POSITIVE SHUT-OFF & FAILSAFE, 3.0LLD; UDC W/ MECHANICAL FLOAT

UST Name: UNDERGROUND TANK 132255 T002
Last Update: 2012-11-02 14:17:38
Permit Number: 132255
Tank Type: DOUBLE WALL
Additional Id: 002/RT2746
Capacity Gallons: 12000
UST Contents: DIESEL
Other Content Info: DIESEL
Reg Status: ACTIVE
Remove Close Date: Not reported
Year Installed: 1992-01-01 00:00:00
Pipe Type: DOUBLE WALL
Delivery System: PRESSURE

U S POSTAL SERVICE (Continued) **U003789929**

Monitor Code: 31B
UST Monitor Method: DW TANK, DW PRESSURIZED PIPE W/ DRY TANK ANNULAR; POSITIVE SHUT-OFF & FAILSAFE, 3.0LLD; UDC W/ MECHANICAL FLOAT

Active Permits:

Facility Id: 132255
Update Date: 11/02/2012
Case Number: Not reported
Name: POTASSIUM TOLYILTRIAZOLE
Other Information: SCALE INHIBITOR-COGENERATION: CHEM AQUA
Material Waste: Material
Hazardous Categories 1: CHRONIC
Hazardous Categories 2: Not reported

Facility Id: 132255
Update Date: 11/02/2012
Case Number: Not reported
Name: UREA-NH3
Other Information: UREA SOLUTION TANK
Material Waste: Material
Hazardous Categories 1: CHRONIC
Hazardous Categories 2: Not reported

Facility Id: 132255
Update Date: 11/02/2012
Case Number: 107-21-1
Name: ETHYLENE GLYCOL
Other Information: ANTIFREEZE
Material Waste: Material
Hazardous Categories 1: ACUTE
Hazardous Categories 2: Not reported

Facility Id: 132255
Update Date: 11/02/2012
Case Number: Not reported
Name: WASTE 343 UNSPEC ORGANIC LIQUID MIXTURE
Other Information: BRAKE FLUID
Material Waste: Waste
Hazardous Categories 1: Not reported
Hazardous Categories 2: Not reported

Facility Id: 132255
Update Date: 11/02/2012
Case Number: Not reported
Name: WASTE 513 EMPTY CONTNR(LESS THAN 30 GAL)
Other Information: SPRAY CANS
Material Waste: Waste
Hazardous Categories 1: Not reported
Hazardous Categories 2: Not reported

Facility Id: 132255
Update Date: 11/02/2012
Case Number: Not reported
Name: WASTE 444 USED BATTERIES
Other Information: SPENT LEAD ACID BATTERIES, INTERSTATE
Material Waste: Waste
Hazardous Categories 1: Not reported

U S POSTAL SERVICE (Continued) **U003789929**

Hazardous Categories 2: Not reported

Facility Id: 132255
Update Date: 11/02/2012
Case Number: 68476-34-6
Name: DIESEL #2
Other Information: UNDERGROUND TANK 132255 T002
Material Waste: Material
Hazardous Categories 1: FIRE
Hazardous Categories 2: Not reported

Facility Id: 132255
Update Date: 11/02/2012
Case Number: 74-98-6
Name: PROPANE
Other Information: COMPRESSED LIQUIFIED PETROLEUM GAS
Material Waste: Material
Hazardous Categories 1: FIRE
Hazardous Categories 2: PRESSURE RELEASE

Facility Id: 132255
Update Date: 11/02/2012
Case Number: 68476-34-6
Name: DIESEL #2
Other Information: UNDERGROUND TANK 132255 T001
Material Waste: Material
Hazardous Categories 1: FIRE
Hazardous Categories 2: Not reported

Facility Id: 132255
Update Date: 11/02/2012
Case Number: Not reported
Name: WASTE 221 WASTE OIL & MIXED OIL
Other Information: WASTE OIL
Material Waste: Waste
Hazardous Categories 1: Not reported
Hazardous Categories 2: Not reported

Facility Id: 132255
Update Date: 11/02/2012
Case Number: Not reported
Name: WASTE 888 USED OIL FILTERS
Other Information: USED OIL FILTERS/GAS FILTERS
Material Waste: Waste
Hazardous Categories 1: Not reported
Hazardous Categories 2: Not reported

Facility Id: 132255
Update Date: 11/02/2012
Case Number: Not reported
Name: WASTE 902 INFECTIOUS WASTE, SHARPS
Other Information: Not reported
Material Waste: Waste
Hazardous Categories 1: Not reported
Hazardous Categories 2: Not reported

Facility Id: 132255

U S POSTAL SERVICE (Continued) **U003789929**

Update Date:	11/02/2012
Case Number:	Not reported
Name:	WASTE 135 UNSPECIFIED AQUEOUS SOL'N
Other Information:	2 PARTS WASHERS
Material Waste:	Waste
Hazardous Categories 1:	Not reported
Hazardous Categories 2:	Not reported
Facility Id:	132255
Update Date:	11/02/2012
Case Number:	Not reported
Name:	WASTE 223 UNSPEC OIL CONTAINING WASTE
Other Information:	WASTE ABSORBENT
Material Waste:	Waste
Hazardous Categories 1:	Not reported
Hazardous Categories 2:	Not reported
Facility Id:	132255
Update Date:	11/02/2012
Case Number:	8002-05-9
Name:	OIL, LUBRICATING: MOTOR OIL, ATF (240, 240, 250) AND DRUMS
Other Information:	Not reported
Material Waste:	Material
Hazardous Categories 1:	FIRE
Hazardous Categories 2:	ACUTE
Facility Id:	132255
Update Date:	11/02/2012
Case Number:	7782-44-7
Name:	OXYGEN 99% O2, COMPRESSED GAS
Other Information:	Not reported
Material Waste:	Material
Hazardous Categories 1:	FIRE
Hazardous Categories 2:	PRESSURE RELEASE
Facility Id:	132255
Update Date:	11/02/2012
Case Number:	Not reported
Name:	WASTE 342 ORGANIC LIQUIDS W/METALS
Other Information:	WASTE ANTIFREEZE
Material Waste:	Waste
Hazardous Categories 1:	Not reported
Hazardous Categories 2:	Not reported

Violations Active Permits:

Facility Id:	132255
Update Date:	11/02/2012
Inspection Date:	06/23/2010
Violation Code:	6HV0237
Violation:	U-WASTE STORED >1 YEAR ONSITE
Violation Citation:	The waste generator did not properly dispose of universal wastes within one year. CCR 66273.35(a)
Activity:	ACTIVE
Facility Id:	132255
Update Date:	11/02/2012
Inspection Date:	06/29/2006

U S POSTAL SERVICE (Continued) **U003789929**

Violation Code:	6HV3114
Violation:	2NDRY CONT TEST NOT DONE/SENT TO CUPA
Violation Citation:	Secondary containment testing not done at 6/36 months and/or not sent to CUPA within 30 days. 25284.1; 2637(a)&(e)
Activity:	ACTIVE
Facility Id:	132255
Update Date:	11/02/2012
Inspection Date:	06/22/2011
Violation Code:	6HV3114
Violation:	2NDRY CONT TEST NOT DONE/SENT TO CUPA
Violation Citation:	Secondary containment testing not done at 6/36 months and/or not sent to CUPA within 30 days. 25284.1; 2637(a)&(e)
Activity:	ACTIVE
Facility Id:	132255
Update Date:	11/02/2012
Inspection Date:	06/17/2009
Violation Code:	6HV0201
Violation:	WASTE CONTAINER NOT CLOSED
Violation Citation:	Hazardous waste containers are not kept closed while in storage. CCR 66265.173(a)
Activity:	ACTIVE
Facility Id:	132255
Update Date:	11/02/2012
Inspection Date:	01/23/2004
Violation Code:	6HV3114
Violation:	2NDRY CONT TEST NOT DONE/SENT TO CUPA
Violation Citation:	Secondary containment testing not done at 6/36 months and/or not sent to CUPA within 30 days. 25284.1; 2637(a)&(e)
Activity:	ACTIVE
Facility Id:	132255
Update Date:	11/02/2012
Inspection Date:	06/30/2008
Violation Code:	6HV1601
Violation:	HAZWASTE TANKS W/O P.E. ASSESSMENT
Violation Citation:	Failed to obtain a P.E. assessment for hazardous waste tank system. 66265.191(a) or 66265.192(a)
Activity:	ACTIVE
Facility Id:	132255
Update Date:	11/02/2012
Inspection Date:	06/30/2008
Violation Code:	6HV3192
Violation:	NO D.O INSPECTION/INCOMPL;NO REPORTS
Violation Citation:	Designated Operator monthly inspection not conducted or incomplete; or DO inspection reports not onsite 2715 (c)(d)(e)
Activity:	ACTIVE
Facility Id:	132255
Update Date:	11/02/2012
Inspection Date:	06/30/2008
Violation Code:	6HV3258
Violation:	SENSORS NOT AT LOW POINT OR ADEQUATELY
Violation Citation:	Sensors not placed adequately and/or at low point in sumps. 2641(a),

U S POSTAL SERVICE (Continued) **U003789929**

	25291(a)(7)(C)
Activity:	ACTIVE
Facility Id:	132255
Update Date:	11/02/2012
Inspection Date:	06/29/2006
Violation Code:	6HV0202
Violation:	WASTE CONTAINER W/O LABELS
Violation Citation:	Hazardous waste containers &/or tanks are missing labels, accumulation date and/or are improperly labeled. CCR 66262.34(a)(2); 66262.34(a)(3) & 66262.34(f)
Activity:	ACTIVE
Facility Id:	132255
Update Date:	11/02/2012
Inspection Date:	06/22/2011
Violation Code:	6HV0216
Violation:	HAZMATS WITHOUT PROPER LABELS
Violation Citation:	Hazardous materials have not been adequately labeled within 10 days & are now declared hazardous waste. HSC 25124(b)(3)(A) & 66262.34(f)
Activity:	ACTIVE
Facility Id:	132255
Update Date:	11/02/2012
Inspection Date:	06/17/2009
Violation Code:	6HV0135
Violation:	MANIFESTS/RECEIPTS FOR 3 YEARS NOT ONSIT
Violation Citation:	Hazardous waste manifests/receipts for 3 years are not maintained onsite to document proper disposal of hazardous waste. CCR 66262.40(a) & 25160.2(b)(3)
Activity:	ACTIVE
Facility Id:	132255
Update Date:	11/02/2012
Inspection Date:	06/17/2009
Violation Code:	6HV0209
Violation:	WASTE ONSITE >90/180/270 DAYS
Violation Citation:	Hazardous waste is stored in excess of allowable time period (90 days) without a State permit or written variance. CCR 25201(a) & 66262.34(a)&(c)
Activity:	ACTIVE
Facility Id:	132255
Update Date:	11/02/2012
Inspection Date:	06/23/2010
Violation Code:	6HV1009
Violation:	HMBP: INADEQUATE SITE MAP
Violation Citation:	Business Plan does not have a site map which provides sufficient or complete information for emergency response agencies. HSC 25509(a)(5) & 25505(a)(2)
Activity:	ACTIVE
Facility Id:	132255
Update Date:	11/02/2012
Inspection Date:	06/30/2008
Violation Code:	6HV3102
Violation:	OPER. PERMIT NOT CURRENT/ONSITE

U S POSTAL SERVICE (Continued) **U003789929**

Violation Citation:	Current Operating Permit not available at facility. 25284(a), 25286(a); 2712(i); 68.1003
Activity:	ACTIVE
Facility Id:	132255
Update Date:	11/02/2012
Inspection Date:	09/18/2003
Violation Code:	6HV3257
Violation:	2NDRY CONTAINMENT NOT LIQUID FREE
Violation Citation:	Secondary containment system components not liquid free. 2631(d)(4)
Activity:	ACTIVE
Facility Id:	132255
Update Date:	11/02/2012
Inspection Date:	06/22/2011
Violation Code:	6HV0234
Violation:	FACILITY NOT OPERATED TO MINIM. RELEASE
Violation Citation:	Did not maintain &/or operate facility to prevent release or fire. CFR 265.31
Activity:	ACTIVE
Facility Id:	132255
Update Date:	11/02/2012
Inspection Date:	06/30/2008
Violation Code:	6HV3114
Violation:	2NDRY CONT TEST NOT DONE/SENT TO CUPA
Violation Citation:	Secondary containment testing not done at 6/36 months and/or not sent to CUPA within 30 days. 25284.1; 2637(a)&(e)
Activity:	ACTIVE
Facility Id:	132255
Update Date:	11/02/2012
Inspection Date:	09/18/2003
Violation Code:	6HV3260
Violation:	DISPENSER CONT NOT ADEQ. MONITORED
Violation Citation:	Dispenser containment not adequately monitored. 2636(f)(1) & (g)
Activity:	ACTIVE
Facility Id:	132255
Update Date:	11/02/2012
Inspection Date:	01/23/2004
Violation Code:	6HV3266
Violation:	DISP. CONT. NOT INSTALLED
Violation Citation:	Under dispenser containment not installed. Required by December 31, 2003. 2636(h)
Activity:	ACTIVE
Facility Id:	132255
Update Date:	11/02/2012
Inspection Date:	06/22/2011
Violation Code:	6HV0304
Violation:	WASTE DETERMINATION NOT MADE
Violation Citation:	Generator of a waste has not determined if that waste is a hazardous waste as defined by law. CCR 66262.11 & 66260.200(c)
Activity:	ACTIVE
Facility Id:	132255

U S POSTAL SERVICE (Continued) **U003789929**

Update Date: 11/02/2012
Inspection Date: 06/22/2011
Violation Code: 6HV4209
Violation: NO GENERATOR'S INFO ON RED BAGS/SHARPS
Violation Citation: Red bags, sharps containers not labeled with generator's name, address, and phone number. 68.1205
Activity: ACTIVE

Facility Id: 132255
Update Date: 11/02/2012
Inspection Date: 09/18/2003
Violation Code: 6HV3102
Violation: OPER. PERMIT NOT CURRENT/ONSITE
Violation Citation: Current Operating Permit not available at facility. 25284(a), 25286(a); 2712(i); 68.1003
Activity: ACTIVE

Facility Id: 132255
Update Date: 11/02/2012
Inspection Date: 09/18/2003
Violation Code: 6HV3103
Violation: NO UST PLAN CHECK PERMIT OBTAINED
Violation Citation: UST repair/modify/closure permit not obtained .68.1004, 68.1005, 68.1009.5
Activity: ACTIVE

Facility Id: 132255
Update Date: 11/02/2012
Inspection Date: 06/17/2009
Violation Code: 6HV0202
Violation: WASTE CONTAINER W/O LABELS
Violation Citation: Hazardous waste containers &/or tanks are missing labels, accumulation date and/or are improperly labeled. CCR 66262.34(a)(2); 66262.34(a)(3) & 66262.34(f)
Activity: ACTIVE

Facility Id: 132255
Update Date: 11/02/2012
Inspection Date: 06/22/2011
Violation Code: 6HV1009
Violation: HMBP: INADEQUATE SITE MAP
Violation Citation: Business Plan does not have a site map which provides sufficient or complete information for emergency response agencies. HSC 25509(a)(5) & 25505(a)(2)
Activity: ACTIVE

Facility Id: 132255
Update Date: 11/02/2012
Inspection Date: 09/18/2003
Violation Code: 6HV3263
Violation: MONITOR SYSTEM NOT ALL FUNCTIONAL
Violation Citation: Monitoring system components &/or devices are not all functional. 2630, 2641(j), 2632
Activity: ACTIVE

Facility Id: 132255

U S POSTAL SERVICE (Continued) **U003789929**

Business Type:	6HK24
EPA Id Number:	CAL000120243
APN:	313-020-54-00
Last HMMD Inspection:	06/12/2012
Permit Status:	OPEN
Permit Expiration:	08/31/2013
Facility Owner:	U S POSTAL SERVICE
Facility Address:	11251 RANCHO CARMEL DR #245
Facility City:	SAN DIEGO
Facility State:	CA
Facility Zip:	92199-9721
UST Owner:	US POSTAL SERVICE
Handle Regulated Hazmat:	Y
Own Or Operate UST:	Y
Subject To APSA:	Y
Generate Haz Waste:	Y
Treat Haz Waste:	Not reported
Generate Medical Waste:	Y

UST:

UST Name:	UNDERGROUND TANK 132255 T001
Last Update:	2012-11-02 14:17:38
Permit Number:	132255
Tank Type:	DOUBLE WALL
Additional Id:	001/RT2746
Capacity Gallons:	12000
UST Contents:	DIESEL
Other Content Info:	DIESEL
Reg Status:	ACTIVE
Remove Close Date:	Not reported
Year Installed:	1992-01-01 00:00:00
Pipe Type:	DOUBLE WALL
Delivery System:	PRESSURE
Monitor Code:	31B
UST Monitor Method:	DW TANK, DW PRESSURIZED PIPE W/ DRY TANK ANNULAR; POSITIVE SHUT-OFF & FAILSAFE, 3.0LLD; UDC W/ MECHANICAL FLOAT

UST Name:	UNDERGROUND TANK 132255 T002
Last Update:	2012-11-02 14:17:38
Permit Number:	132255
Tank Type:	DOUBLE WALL
Additional Id:	002/RT2746
Capacity Gallons:	12000
UST Contents:	DIESEL
Other Content Info:	DIESEL
Reg Status:	ACTIVE
Remove Close Date:	Not reported
Year Installed:	1992-01-01 00:00:00
Pipe Type:	DOUBLE WALL
Delivery System:	PRESSURE
Monitor Code:	31B
UST Monitor Method:	DW TANK, DW PRESSURIZED PIPE W/ DRY TANK ANNULAR; POSITIVE SHUT-OFF & FAILSAFE, 3.0LLD; UDC W/ MECHANICAL FLOAT

Active Permits:

Facility Id:	132255
Update Date:	11/02/2012

U S POSTAL SERVICE (Continued) **U003789929**

Case Number:	Not reported
Name:	POTASSIUM TOLYILTRIAZOLE
Other Information:	SCALE INHIBITOR-COGENERATION: CHEM AQUA
Material Waste:	Material
Hazardous Categories 1:	CHRONIC
Hazardous Categories 2:	Not reported
Facility Id:	132255
Update Date:	11/02/2012
Case Number:	Not reported
Name:	UREA-NH3
Other Information:	UREA SOLUTION TANK
Material Waste:	Material
Hazardous Categories 1:	CHRONIC
Hazardous Categories 2:	Not reported
Facility Id:	132255
Update Date:	11/02/2012
Case Number:	107-21-1
Name:	ETHYLENE GLYCOL
Other Information:	ANTIFREEZE
Material Waste:	Material
Hazardous Categories 1:	ACUTE
Hazardous Categories 2:	Not reported
Facility Id:	132255
Update Date:	11/02/2012
Case Number:	Not reported
Name:	WASTE 343 UNSPEC ORGANIC LIQUID MIXTURE
Other Information:	BRAKE FLUID
Material Waste:	Waste
Hazardous Categories 1:	Not reported
Hazardous Categories 2:	Not reported
Facility Id:	132255
Update Date:	11/02/2012
Case Number:	Not reported
Name:	WASTE 513 EMPTY CONTNR(LESS THAN 30 GAL)
Other Information:	SPRAY CANS
Material Waste:	Waste
Hazardous Categories 1:	Not reported
Hazardous Categories 2:	Not reported
Facility Id:	132255
Update Date:	11/02/2012
Case Number:	Not reported
Name:	WASTE 444 USED BATTERIES
Other Information:	SPENT LEAD ACID BATTERIES, INTERSTATE
Material Waste:	Waste
Hazardous Categories 1:	Not reported
Hazardous Categories 2:	Not reported
Facility Id:	132255
Update Date:	11/02/2012
Case Number:	68476-34-6
Name:	DIESEL #2
Other Information:	UNDERGROUND TANK 132255 T002

U S POSTAL SERVICE (Continued) **U003789929**

Material Waste: Material
Hazardous Categories 1: FIRE
Hazardous Categories 2: Not reported

Facility Id: 132255
Update Date: 11/02/2012
Case Number: 74-98-6
Name: PROPANE
Other Information: COMPRESSED LIQUIFIED PETROLEUM GAS
Material Waste: Material
Hazardous Categories 1: FIRE
Hazardous Categories 2: PRESSURE RELEASE

Facility Id: 132255
Update Date: 11/02/2012
Case Number: 68476-34-6
Name: DIESEL #2
Other Information: UNDERGROUND TANK 132255 T001
Material Waste: Material
Hazardous Categories 1: FIRE
Hazardous Categories 2: Not reported

Facility Id: 132255
Update Date: 11/02/2012
Case Number: Not reported
Name: WASTE 221 WASTE OIL & MIXED OIL
Other Information: WASTE OIL
Material Waste: Waste
Hazardous Categories 1: Not reported
Hazardous Categories 2: Not reported

Facility Id: 132255
Update Date: 11/02/2012
Case Number: Not reported
Name: WASTE 888 USED OIL FILTERS
Other Information: USED OIL FILTERS/GAS FILTERS
Material Waste: Waste
Hazardous Categories 1: Not reported
Hazardous Categories 2: Not reported

Facility Id: 132255
Update Date: 11/02/2012
Case Number: Not reported
Name: WASTE 902 INFECTIOUS WASTE, SHARPS
Other Information: Not reported
Material Waste: Waste
Hazardous Categories 1: Not reported
Hazardous Categories 2: Not reported

Facility Id: 132255
Update Date: 11/02/2012
Case Number: Not reported
Name: WASTE 135 UNSPECIFIED AQUEOUS SOL'N
Other Information: 2 PARTS WASHERS
Material Waste: Waste
Hazardous Categories 1: Not reported
Hazardous Categories 2: Not reported

U S POSTAL SERVICE (Continued) **U003789929**

Facility Id:	132255
Update Date:	11/02/2012
Case Number:	Not reported
Name:	WASTE 223 UNSPEC OIL CONTAINING WASTE
Other Information:	WASTE ABSORBENT
Material Waste:	Waste
Hazardous Categories 1:	Not reported
Hazardous Categories 2:	Not reported

Facility Id:	132255
Update Date:	11/02/2012
Case Number:	8002-05-9
Name:	OIL, LUBRICATING: MOTOR OIL, ATF (240, 240, 250) AND DRUMS
Other Information:	Not reported
Material Waste:	Material
Hazardous Categories 1:	FIRE
Hazardous Categories 2:	ACUTE

Facility Id:	132255
Update Date:	11/02/2012
Case Number:	7782-44-7
Name:	OXYGEN 99% O2, COMPRESSED GAS
Other Information:	Not reported
Material Waste:	Material
Hazardous Categories 1:	FIRE
Hazardous Categories 2:	PRESSURE RELEASE

Facility Id:	132255
Update Date:	11/02/2012
Case Number:	Not reported
Name:	WASTE 342 ORGANIC LIQUIDS W/METALS
Other Information:	WASTE ANTIFREEZE
Material Waste:	Waste
Hazardous Categories 1:	Not reported
Hazardous Categories 2:	Not reported

Violations Active Permits:

Facility Id:	132255
Update Date:	11/02/2012
Inspection Date:	06/23/2010
Violation Code:	6HV0237
Violation:	U-WASTE STORED >1 YEAR ONSITE
Violation Citation:	The waste generator did not properly dispose of universal wastes within one year. CCR 66273.35(a)
Activity:	ACTIVE

Facility Id:	132255
Update Date:	11/02/2012
Inspection Date:	06/29/2006
Violation Code:	6HV3114
Violation:	2NDRY CONT TEST NOT DONE/SENT TO CUPA
Violation Citation:	Secondary containment testing not done at 6/36 months and/or not sent to CUPA within 30 days. 25284.1; 2637(a)&(e)
Activity:	ACTIVE

Facility Id:	132255
Update Date:	11/02/2012

U S POSTAL SERVICE (Continued) **U003789929**

Inspection Date:	06/22/2011
Violation Code:	6HV3114
Violation:	2NDRY CONT TEST NOT DONE/SENT TO CUPA
Violation Citation:	Secondary containment testing not done at 6/36 months and/or not sent to CUPA within 30 days. 25284.1; 2637(a)&(e)
Activity:	ACTIVE
Facility Id:	132255
Update Date:	11/02/2012
Inspection Date:	06/17/2009
Violation Code:	6HV0201
Violation:	WASTE CONTAINER NOT CLOSED
Violation Citation:	Hazardous waste containers are not kept closed while in storage. CCR 66265.173(a)
Activity:	ACTIVE
Facility Id:	132255
Update Date:	11/02/2012
Inspection Date:	01/23/2004
Violation Code:	6HV3114
Violation:	2NDRY CONT TEST NOT DONE/SENT TO CUPA
Violation Citation:	Secondary containment testing not done at 6/36 months and/or not sent to CUPA within 30 days. 25284.1; 2637(a)&(e)
Activity:	ACTIVE
Facility Id:	132255
Update Date:	11/02/2012
Inspection Date:	06/30/2008
Violation Code:	6HV1601
Violation:	HAZWASTE TANKS W/O P.E. ASSESSMENT
Violation Citation:	Failed to obtain a P.E. assessment for hazardous waste tank system. 66265.191(a) or 66265.192(a)
Activity:	ACTIVE
Facility Id:	132255
Update Date:	11/02/2012
Inspection Date:	06/30/2008
Violation Code:	6HV3192
Violation:	NO D.O INSPECTION/INCOMPL;NO REPORTS
Violation Citation:	Designated Operator monthly inspection not conducted or incomplete; or DO inspection reports not onsite 2715 (c)(d)(e)
Activity:	ACTIVE
Facility Id:	132255
Update Date:	11/02/2012
Inspection Date:	06/30/2008
Violation Code:	6HV3258
Violation:	SENSORS NOT AT LOW POINT OR ADEQUATELY
Violation Citation:	Sensors not placed adequately and/or at low point in sumps. 2641(a), 25291(a)(7)(C)
Activity:	ACTIVE
Facility Id:	132255
Update Date:	11/02/2012
Inspection Date:	06/29/2006
Violation Code:	6HV0202
Violation:	WASTE CONTAINER W/O LABELS

U S POSTAL SERVICE (Continued) **U003789929**

Violation Citation:	Hazardous waste containers &/or tanks are missing labels, accumulation date and/or are improperly labeled. CCR 66262.34(a)(2); 66262.34(a)(3) & 66262.34(f)
Activity:	ACTIVE
Facility Id:	132255
Update Date:	11/02/2012
Inspection Date:	06/22/2011
Violation Code:	6HV0216
Violation:	HAZMATS WITHOUT PROPER LABELS
Violation Citation:	Hazardous materials have not been adequately labeled within 10 days & are now declared hazardous waste. HSC 25124(b)(3)(A) & 66262.34(f)
Activity:	ACTIVE
Facility Id:	132255
Update Date:	11/02/2012
Inspection Date:	06/17/2009
Violation Code:	6HV0135
Violation:	MANIFESTS/RECEIPTS FOR 3 YEARS NOT ONSIT
Violation Citation:	Hazardous waste manifests/receipts for 3 years are not maintained onsite to document proper disposal of hazardous waste. CCR 66262.40(a) & 25160.2(b)(3)
Activity:	ACTIVE
Facility Id:	132255
Update Date:	11/02/2012
Inspection Date:	06/17/2009
Violation Code:	6HV0209
Violation:	WASTE ONSITE >90/180/270 DAYS
Violation Citation:	Hazardous waste is stored in excess of allowable time period (90 days) without a State permit or written variance. CCR 25201(a) & 66262.34(a)&(c)
Activity:	ACTIVE
Facility Id:	132255
Update Date:	11/02/2012
Inspection Date:	06/23/2010
Violation Code:	6HV1009
Violation:	HMBP: INADEQUATE SITE MAP
Violation Citation:	Business Plan does not have a site map which provides sufficient or complete information for emergency response agencies. HSC 25509(a)(5) & 25505(a)(2)
Activity:	ACTIVE
Facility Id:	132255
Update Date:	11/02/2012
Inspection Date:	06/30/2008
Violation Code:	6HV3102
Violation:	OPER. PERMIT NOT CURRENT/ONSITE
Violation Citation:	Current Operating Permit not available at facility. 25284(a), 25286(a); 2712(i); 68.1003
Activity:	ACTIVE
Facility Id:	132255
Update Date:	11/02/2012
Inspection Date:	09/18/2003
Violation Code:	6HV3257

U S POSTAL SERVICE (Continued) **U003789929**

Violation:	2NDRY CONTAINMENT NOT LIQUID FREE
Violation Citation:	Secondary containment system components not liquid free. 2631(d)(4)
Activity:	ACTIVE
Facility Id:	132255
Update Date:	11/02/2012
Inspection Date:	06/22/2011
Violation Code:	6HV0234
Violation:	FACILITY NOT OPERATED TO MINIM. RELEASE
Violation Citation:	Did not maintain &/or operate facility to prevent release or fire. CFR 265.31
Activity:	ACTIVE
Facility Id:	132255
Update Date:	11/02/2012
Inspection Date:	06/30/2008
Violation Code:	6HV3114
Violation:	2NDRY CONT TEST NOT DONE/SENT TO CUPA
Violation Citation:	Secondary containment testing not done at 6/36 months and/or not sent to CUPA within 30 days. 25284.1; 2637(a)&(e)
Activity:	ACTIVE
Facility Id:	132255
Update Date:	11/02/2012
Inspection Date:	09/18/2003
Violation Code:	6HV3260
Violation:	DISPENSER CONT NOT ADEQ. MONITORED
Violation Citation:	Dispenser containment not adequately monitored. 2636(f)(1) & (g)
Activity:	ACTIVE
Facility Id:	132255
Update Date:	11/02/2012
Inspection Date:	01/23/2004
Violation Code:	6HV3266
Violation:	DISP. CONT. NOT INSTALLED
Violation Citation:	Under dispenser containment not installed. Required by December 31, 2003. 2636(h)
Activity:	ACTIVE
Facility Id:	132255
Update Date:	11/02/2012
Inspection Date:	06/22/2011
Violation Code:	6HV0304
Violation:	WASTE DETERMINATION NOT MADE
Violation Citation:	Generator of a waste has not determined if that waste is a hazardous waste as defined by law. CCR 66262.11 & 66260.200(c)
Activity:	ACTIVE
Facility Id:	132255
Update Date:	11/02/2012
Inspection Date:	06/22/2011
Violation Code:	6HV4209
Violation:	NO GENERATOR'S INFO ON RED BAGS/SHARPS
Violation Citation:	Red bags, sharps containers not labeled with generator's name, address, and phone number. 68.1205
Activity:	ACTIVE

U S POSTAL SERVICE (Continued) **U003789929**

Facility Id:	132255
Update Date:	11/02/2012
Inspection Date:	09/18/2003
Violation Code:	6HV3102
Violation:	OPER. PERMIT NOT CURRENT/ONSITE
Violation Citation:	Current Operating Permit not available at facility. 25284(a), 25286(a); 2712(i); 68.1003
Activity:	ACTIVE

Facility Id:	132255
Update Date:	11/02/2012
Inspection Date:	09/18/2003
Violation Code:	6HV3103
Violation:	NO UST PLAN CHECK PERMIT OBTAINED
Violation Citation:	UST repair/modify/closure permit not obtained .68.1004, 68.1005, 68.1009.5
Activity:	ACTIVE

Facility Id:	132255
Update Date:	11/02/2012
Inspection Date:	06/17/2009
Violation Code:	6HV0202
Violation:	WASTE CONTAINER W/O LABELS
Violation Citation:	Hazardous waste containers &/or tanks are missing labels, accumulation date and/or are improperly labeled. CCR 66262.34(a)(2); 66262.34(a)(3) & 66262.34(f)
Activity:	ACTIVE

Facility Id:	132255
Update Date:	11/02/2012
Inspection Date:	06/22/2011
Violation Code:	6HV1009
Violation:	HMBP: INADEQUATE SITE MAP
Violation Citation:	Business Plan does not have a site map which provides sufficient or complete information for emergency response agencies. HSC 25509(a)(5) & 25505(a)(2)
Activity:	ACTIVE

Facility Id:	132255
Update Date:	11/02/2012
Inspection Date:	09/18/2003
Violation Code:	6HV3263
Violation:	MONITOR SYSTEM NOT ALL FUNCTIONAL
Violation Citation:	Monitoring system components &/or devices are not all functional. 2630, 2641(j), 2632
Activity:	ACTIVE

Facility Id:	132255
Business Type:	6HK24
EPA Id Number:	CAL000120243
APN:	313-020-54-00
Last HMMD Inspection:	06/12/2012
Permit Status:	OPEN
Permit Expiration:	08/31/2013
Facility Owner:	U S POSTAL SERVICE
Facility Address:	11251 RANCHO CARMEL DR #245

U S POSTAL SERVICE (Continued) **U003789929**

Facility City: SAN DIEGO
Facility State: CA
Facility Zip: 92199-9721
UST Owner: US POSTAL SERVICE
Handle Regulated Hazmat: Y
Own Or Operate UST: Y
Subject To APSA: Y
Generate Haz Waste: Y
Treat Haz Waste: Not reported
Generate Medical Waste: Not reported

UST:
UST Name: UNDERGROUND TANK 132255 T001
Last Update: 2012-11-02 14:17:38
Permit Number: 132255
Tank Type: DOUBLE WALL
Additional Id: 001/RT2746
Capacity Gallons: 12000
UST Contents: DIESEL
Other Content Info: DIESEL
Reg Status: ACTIVE
Remove Close Date: Not reported
Year Installed: 1992-01-01 00:00:00
Pipe Type: DOUBLE WALL
Delivery System: PRESSURE
Monitor Code: 31B
UST Monitor Method: DW TANK, DW PRESSURIZED PIPE W/ DRY TANK ANNULAR; POSITIVE SHUT-OFF & FAILSAFE, 3.0LLD; UDC W/ MECHANICAL FLOAT

UST Name: UNDERGROUND TANK 132255 T002
Last Update: 2012-11-02 14:17:38
Permit Number: 132255
Tank Type: DOUBLE WALL
Additional Id: 002/RT2746
Capacity Gallons: 12000
UST Contents: DIESEL
Other Content Info: DIESEL
Reg Status: ACTIVE
Remove Close Date: Not reported
Year Installed: 1992-01-01 00:00:00
Pipe Type: DOUBLE WALL
Delivery System: PRESSURE
Monitor Code: 31B
UST Monitor Method: DW TANK, DW PRESSURIZED PIPE W/ DRY TANK ANNULAR; POSITIVE SHUT-OFF & FAILSAFE, 3.0LLD; UDC W/ MECHANICAL FLOAT

Active Permits:
Facility Id: 132255
Update Date: 11/02/2012
Case Number: Not reported
Name: POTASSIUM TOLYILTRIAZOLE
Other Information: SCALE INHIBITOR-COGENERATION: CHEM AQUA
Material Waste: Material
Hazardous Categories 1: CHRONIC
Hazardous Categories 2: Not reported

Facility Id: 132255

U S POSTAL SERVICE (Continued) **U003789929**

Update Date:	11/02/2012
Case Number:	Not reported
Name:	UREA-NH3
Other Information:	UREA SOLUTION TANK
Material Waste:	Material
Hazardous Categories 1:	CHRONIC
Hazardous Categories 2:	Not reported

Facility Id:	132255
Update Date:	11/02/2012
Case Number:	107-21-1
Name:	ETHYLENE GLYCOL
Other Information:	ANTIFREEZE
Material Waste:	Material
Hazardous Categories 1:	ACUTE
Hazardous Categories 2:	Not reported

Facility Id:	132255
Update Date:	11/02/2012
Case Number:	Not reported
Name:	WASTE 343 UNSPEC ORGANIC LIQUID MIXTURE
Other Information:	BRAKE FLUID
Material Waste:	Waste
Hazardous Categories 1:	Not reported
Hazardous Categories 2:	Not reported

Facility Id:	132255
Update Date:	11/02/2012
Case Number:	Not reported
Name:	WASTE 513 EMPTY CONTNR(LESS THAN 30 GAL)
Other Information:	SPRAY CANS
Material Waste:	Waste
Hazardous Categories 1:	Not reported
Hazardous Categories 2:	Not reported

Facility Id:	132255
Update Date:	11/02/2012
Case Number:	Not reported
Name:	WASTE 444 USED BATTERIES
Other Information:	SPENT LEAD ACID BATTERIES, INTERSTATE
Material Waste:	Waste
Hazardous Categories 1:	Not reported
Hazardous Categories 2:	Not reported

Facility Id:	132255
Update Date:	11/02/2012
Case Number:	68476-34-6
Name:	DIESEL #2
Other Information:	UNDERGROUND TANK 132255 T002
Material Waste:	Material
Hazardous Categories 1:	FIRE
Hazardous Categories 2:	Not reported

Facility Id:	132255
Update Date:	11/02/2012
Case Number:	74-98-6
Name:	PROPANE

U S POSTAL SERVICE (Continued) **U003789929**

Other Information: COMPRESSED LIQUIFIED PETROLEUM GAS
Material Waste: Material
Hazardous Categories 1: FIRE
Hazardous Categories 2: PRESSURE RELEASE

Facility Id: 132255
Update Date: 11/02/2012
Case Number: 68476-34-6
Name: DIESEL #2
Other Information: UNDERGROUND TANK 132255 T001
Material Waste: Material
Hazardous Categories 1: FIRE
Hazardous Categories 2: Not reported

Facility Id: 132255
Update Date: 11/02/2012
Case Number: Not reported
Name: WASTE 221 WASTE OIL & MIXED OIL
Other Information: WASTE OIL
Material Waste: Waste
Hazardous Categories 1: Not reported
Hazardous Categories 2: Not reported

Facility Id: 132255
Update Date: 11/02/2012
Case Number: Not reported
Name: WASTE 888 USED OIL FILTERS
Other Information: USED OIL FILTERS/GAS FILTERS
Material Waste: Waste
Hazardous Categories 1: Not reported
Hazardous Categories 2: Not reported

Facility Id: 132255
Update Date: 11/02/2012
Case Number: Not reported
Name: WASTE 902 INFECTIOUS WASTE, SHARPS
Other Information: Not reported
Material Waste: Waste
Hazardous Categories 1: Not reported
Hazardous Categories 2: Not reported

Facility Id: 132255
Update Date: 11/02/2012
Case Number: Not reported
Name: WASTE 135 UNSPECIFIED AQUEOUS SOL'N
Other Information: 2 PARTS WASHERS
Material Waste: Waste
Hazardous Categories 1: Not reported
Hazardous Categories 2: Not reported

Facility Id: 132255
Update Date: 11/02/2012
Case Number: Not reported
Name: WASTE 223 UNSPEC OIL CONTAINING WASTE
Other Information: WASTE ABSORBENT
Material Waste: Waste
Hazardous Categories 1: Not reported

U S POSTAL SERVICE (Continued) **U003789929**

Hazardous Categories 2: Not reported

Facility Id: 132255
Update Date: 11/02/2012
Case Number: 8002-05-9
Name: OIL, LUBRICATING: MOTOR OIL, ATF (240, 240, 250) AND DRUMS
Other Information: Not reported
Material Waste: Material
Hazardous Categories 1: FIRE
Hazardous Categories 2: ACUTE

Facility Id: 132255
Update Date: 11/02/2012
Case Number: 7782-44-7
Name: OXYGEN 99% O2, COMPRESSED GAS
Other Information: Not reported
Material Waste: Material
Hazardous Categories 1: FIRE
Hazardous Categories 2: PRESSURE RELEASE

Facility Id: 132255
Update Date: 11/02/2012
Case Number: Not reported
Name: WASTE 342 ORGANIC LIQUIDS W/METALS
Other Information: WASTE ANTIFREEZE
Material Waste: Waste
Hazardous Categories 1: Not reported
Hazardous Categories 2: Not reported

Violations Active Permits:

Facility Id: 132255
Update Date: 11/02/2012
Inspection Date: 06/23/2010
Violation Code: 6HV0237
Violation: U-WASTE STORED >1 YEAR ONSITE
Violation Citation: The waste generator did not properly dispose of universal wastes within one year. CCR 66273.35(a)
Activity: ACTIVE

Facility Id: 132255
Update Date: 11/02/2012
Inspection Date: 06/29/2006
Violation Code: 6HV3114
Violation: 2NDRY CONT TEST NOT DONE/SENT TO CUPA
Violation Citation: Secondary containment testing not done at 6/36 months and/or not sent to CUPA within 30 days. 25284.1; 2637(a)&(e)
Activity: ACTIVE

Facility Id: 132255
Update Date: 11/02/2012
Inspection Date: 06/22/2011
Violation Code: 6HV3114
Violation: 2NDRY CONT TEST NOT DONE/SENT TO CUPA
Violation Citation: Secondary containment testing not done at 6/36 months and/or not sent to CUPA within 30 days. 25284.1; 2637(a)&(e)
Activity: ACTIVE

U S POSTAL SERVICE (Continued) **U003789929**

Facility Id:	132255
Update Date:	11/02/2012
Inspection Date:	06/17/2009
Violation Code:	6HV0201
Violation:	WASTE CONTAINER NOT CLOSED
Violation Citation:	Hazardous waste containers are not kept closed while in storage. CCR 66265.173(a)
Activity:	ACTIVE
Facility Id:	132255
Update Date:	11/02/2012
Inspection Date:	01/23/2004
Violation Code:	6HV3114
Violation:	2NDRY CONT TEST NOT DONE/SENT TO CUPA
Violation Citation:	Secondary containment testing not done at 6/36 months and/or not sent to CUPA within 30 days. 25284.1; 2637(a)&(e)
Activity:	ACTIVE
Facility Id:	132255
Update Date:	11/02/2012
Inspection Date:	06/30/2008
Violation Code:	6HV1601
Violation:	HAZWASTE TANKS W/O P.E. ASSESSMENT
Violation Citation:	Failed to obtain a P.E. assessment for hazardous waste tank system. 66265.191(a) or 66265.192(a)
Activity:	ACTIVE
Facility Id:	132255
Update Date:	11/02/2012
Inspection Date:	06/30/2008
Violation Code:	6HV3192
Violation:	NO D.O INSPECTION/INCOMPL;NO REPORTS
Violation Citation:	Designated Operator monthly inspection not conducted or incomplete; or DO inspection reports not onsite 2715 (c)(d)(e)
Activity:	ACTIVE
Facility Id:	132255
Update Date:	11/02/2012
Inspection Date:	06/30/2008
Violation Code:	6HV3258
Violation:	SENSORS NOT AT LOW POINT OR ADEQUATELY
Violation Citation:	Sensors not placed adequately and/or at low point in sumps. 2641(a), 25291(a)(7)(C)
Activity:	ACTIVE
Facility Id:	132255
Update Date:	11/02/2012
Inspection Date:	06/29/2006
Violation Code:	6HV0202
Violation:	WASTE CONTAINER W/O LABELS
Violation Citation:	Hazardous waste containers &/or tanks are missing labels, accumulation date and/or are improperly labeled. CCR 66262.34(a)(2); 66262.34(a)(3) & 66262.34(f)
Activity:	ACTIVE
Facility Id:	132255
Update Date:	11/02/2012

U S POSTAL SERVICE (Continued) **U003789929**

Inspection Date:	06/22/2011
Violation Code:	6HV0216
Violation:	HAZMATS WITHOUT PROPER LABELS
Violation Citation:	Hazardous materials have not been adequately labeled within 10 days & are now declared hazardous waste. HSC 25124(b)(3)(A) & 66262.34(f)
Activity:	ACTIVE
Facility Id:	132255
Update Date:	11/02/2012
Inspection Date:	06/17/2009
Violation Code:	6HV0135
Violation:	MANIFESTS/RECEIPTS FOR 3 YEARS NOT ONSIT
Violation Citation:	Hazardous waste manifests/receipts for 3 years are not maintained onsite to document proper disposal of hazardous waste. CCR 66262.40(a) & 25160.2(b)(3)
Activity:	ACTIVE
Facility Id:	132255
Update Date:	11/02/2012
Inspection Date:	06/17/2009
Violation Code:	6HV0209
Violation:	WASTE ONSITE >90/180/270 DAYS
Violation Citation:	Hazardous waste is stored in excess of allowable time period (90 days) without a State permit or written variance. CCR 25201(a) & 66262.34(a)&(c)
Activity:	ACTIVE
Facility Id:	132255
Update Date:	11/02/2012
Inspection Date:	06/23/2010
Violation Code:	6HV1009
Violation:	HMBP: INADEQUATE SITE MAP
Violation Citation:	Business Plan does not have a site map which provides sufficient or complete information for emergency response agencies. HSC 25509(a)(5) & 25505(a)(2)
Activity:	ACTIVE
Facility Id:	132255
Update Date:	11/02/2012
Inspection Date:	06/30/2008
Violation Code:	6HV3102
Violation:	OPER. PERMIT NOT CURRENT/ONSITE
Violation Citation:	Current Operating Permit not available at facility. 25284(a), 25286(a); 2712(i); 68.1003
Activity:	ACTIVE
Facility Id:	132255
Update Date:	11/02/2012
Inspection Date:	09/18/2003
Violation Code:	6HV3257
Violation:	2NDRY CONTAINMENT NOT LIQUID FREE
Violation Citation:	Secondary containment system components not liquid free. 2631(d)(4)
Activity:	ACTIVE
Facility Id:	132255
Update Date:	11/02/2012
Inspection Date:	06/22/2011

U S POSTAL SERVICE (Continued) **U003789929**

Violation Code:	6HV0234
Violation:	FACILITY NOT OPERATED TO MINIM. RELEASE
Violation Citation:	Did not maintain &/or operate facility to prevent release or fire. CFR 265.31
Activity:	ACTIVE
Facility Id:	132255
Update Date:	11/02/2012
Inspection Date:	06/30/2008
Violation Code:	6HV3114
Violation:	2NDRY CONT TEST NOT DONE/SENT TO CUPA
Violation Citation:	Secondary containment testing not done at 6/36 months and/or not sent to CUPA within 30 days. 25284.1; 2637(a)&(e)
Activity:	ACTIVE
Facility Id:	132255
Update Date:	11/02/2012
Inspection Date:	09/18/2003
Violation Code:	6HV3260
Violation:	DISPENSER CONT NOT ADEQ. MONITORED
Violation Citation:	Dispenser containment not adequately monitored. 2636(f)(1) & (g)
Activity:	ACTIVE
Facility Id:	132255
Update Date:	11/02/2012
Inspection Date:	01/23/2004
Violation Code:	6HV3266
Violation:	DISP. CONT. NOT INSTALLED
Violation Citation:	Under dispenser containment not installed. Required by December 31, 2003. 2636(h)
Activity:	ACTIVE
Facility Id:	132255
Update Date:	11/02/2012
Inspection Date:	06/22/2011
Violation Code:	6HV0304
Violation:	WASTE DETERMINATION NOT MADE
Violation Citation:	Generator of a waste has not determined if that waste is a hazardous waste as defined by law. CCR 66262.11 & 66260.200(c)
Activity:	ACTIVE
Facility Id:	132255
Update Date:	11/02/2012
Inspection Date:	06/22/2011
Violation Code:	6HV4209
Violation:	NO GENERATOR'S INFO ON RED BAGS/SHARPS
Violation Citation:	Red bags, sharps containers not labeled with generator's name, address, and phone number. 68.1205
Activity:	ACTIVE
Facility Id:	132255
Update Date:	11/02/2012
Inspection Date:	09/18/2003
Violation Code:	6HV3102
Violation:	OPER. PERMIT NOT CURRENT/ONSITE
Violation Citation:	Current Operating Permit not available at facility. 25284(a), 25286(a); 2712(i); 68.1003

U S POSTAL SERVICE (Continued) **U003789929**

Activity:	ACTIVE
Facility Id:	132255
Update Date:	11/02/2012
Inspection Date:	09/18/2003
Violation Code:	6HV3103
Violation:	NO UST PLAN CHECK PERMIT OBTAINED
Violation Citation:	UST repair/modify/closure permit not obtained .68.1004, 68.1005, 68.1009.5
Activity:	ACTIVE
Facility Id:	132255
Update Date:	11/02/2012
Inspection Date:	06/17/2009
Violation Code:	6HV0202
Violation:	WASTE CONTAINER W/O LABELS
Violation Citation:	Hazardous waste containers &/or tanks are missing labels, accumulation date and/or are improperly labeled. CCR 66262.34(a)(2); 66262.34(a)(3) & 66262.34(f)
Activity:	ACTIVE
Facility Id:	132255
Update Date:	11/02/2012
Inspection Date:	06/22/2011
Violation Code:	6HV1009
Violation:	HMBP: INADEQUATE SITE MAP
Violation Citation:	Business Plan does not have a site map which provides sufficient or complete information for emergency response agencies. HSC 25509(a)(5) & 25505(a)(2)
Activity:	ACTIVE
Facility Id:	132255
Update Date:	11/02/2012
Inspection Date:	09/18/2003
Violation Code:	6HV3263
Violation:	MONITOR SYSTEM NOT ALL FUNCTIONAL
Violation Citation:	Monitoring system components &/or devices are not all functional. 2630, 2641(j), 2632
Activity:	ACTIVE
Facility Id:	132255
Business Type:	6HK24
EPA Id Number:	CAL000120243
APN:	313-020-54-00
Last HMMD Inspection:	06/12/2012
Permit Status:	OPEN
Permit Expiration:	08/31/2013
Facility Owner:	U S POSTAL SERVICE
Facility Address:	11251 RANCHO CARMEL DR #245
Facility City:	SAN DIEGO
Facility State:	CA
Facility Zip:	92199-9721
UST Owner:	US POSTAL SERVICE
Handle Regulated Hazmat:	Y
Own Or Operate UST:	Y
Subject To APSA:	N

U S POSTAL SERVICE (Continued) **U003789929**

Generate Haz Waste: Y
Treat Haz Waste: Not reported
Generate Medical Waste: Y

UST:
UST Name: UNDERGROUND TANK 132255 T001
Last Update: 2012-11-02 14:17:38
Permit Number: 132255
Tank Type: DOUBLE WALL
Additional Id: 001/RT2746
Capacity Gallons: 12000
UST Contents: DIESEL
Other Content Info: DIESEL
Reg Status: ACTIVE
Remove Close Date: Not reported
Year Installed: 1992-01-01 00:00:00
Pipe Type: DOUBLE WALL
Delivery System: PRESSURE
Monitor Code: 31B
UST Monitor Method: DW TANK, DW PRESSURIZED PIPE W/ DRY TANK ANNULAR; POSITIVE SHUT-OFF & FAILSAFE, 3.0LLD; UDC W/ MECHANICAL FLOAT

UST Name: UNDERGROUND TANK 132255 T002
Last Update: 2012-11-02 14:17:38
Permit Number: 132255
Tank Type: DOUBLE WALL
Additional Id: 002/RT2746
Capacity Gallons: 12000
UST Contents: DIESEL
Other Content Info: DIESEL
Reg Status: ACTIVE
Remove Close Date: Not reported
Year Installed: 1992-01-01 00:00:00
Pipe Type: DOUBLE WALL
Delivery System: PRESSURE
Monitor Code: 31B
UST Monitor Method: DW TANK, DW PRESSURIZED PIPE W/ DRY TANK ANNULAR; POSITIVE SHUT-OFF & FAILSAFE, 3.0LLD; UDC W/ MECHANICAL FLOAT

Active Permits:
Facility Id: 132255
Update Date: 11/02/2012
Case Number: Not reported
Name: POTASSIUM TOLYILTRIAZOLE
Other Information: SCALE INHIBITOR-COGENERATION: CHEM AQUA
Material Waste: Material
Hazardous Categories 1: CHRONIC
Hazardous Categories 2: Not reported

Facility Id: 132255
Update Date: 11/02/2012
Case Number: Not reported
Name: UREA-NH3
Other Information: UREA SOLUTION TANK
Material Waste: Material
Hazardous Categories 1: CHRONIC
Hazardous Categories 2: Not reported

U S POSTAL SERVICE (Continued) **U003789929**

Facility Id:	132255
Update Date:	11/02/2012
Case Number:	107-21-1
Name:	ETHYLENE GLYCOL
Other Information:	ANTIFREEZE
Material Waste:	Material
Hazardous Categories 1:	ACUTE
Hazardous Categories 2:	Not reported

Facility Id:	132255
Update Date:	11/02/2012
Case Number:	Not reported
Name:	WASTE 343 UNSPEC ORGANIC LIQUID MIXTURE
Other Information:	BRAKE FLUID
Material Waste:	Waste
Hazardous Categories 1:	Not reported
Hazardous Categories 2:	Not reported

Facility Id:	132255
Update Date:	11/02/2012
Case Number:	Not reported
Name:	WASTE 513 EMPTY CONTNR(LESS THAN 30 GAL)
Other Information:	SPRAY CANS
Material Waste:	Waste
Hazardous Categories 1:	Not reported
Hazardous Categories 2:	Not reported

Facility Id:	132255
Update Date:	11/02/2012
Case Number:	Not reported
Name:	WASTE 444 USED BATTERIES
Other Information:	SPENT LEAD ACID BATTERIES, INTERSTATE
Material Waste:	Waste
Hazardous Categories 1:	Not reported
Hazardous Categories 2:	Not reported

Facility Id:	132255
Update Date:	11/02/2012
Case Number:	68476-34-6
Name:	DIESEL #2
Other Information:	UNDERGROUND TANK 132255 T002
Material Waste:	Material
Hazardous Categories 1:	FIRE
Hazardous Categories 2:	Not reported

Facility Id:	132255
Update Date:	11/02/2012
Case Number:	74-98-6
Name:	PROPANE
Other Information:	COMPRESSED LIQUIFIED PETROLEUM GAS
Material Waste:	Material
Hazardous Categories 1:	FIRE
Hazardous Categories 2:	PRESSURE RELEASE

Facility Id:	132255
Update Date:	11/02/2012
Case Number:	68476-34-6

U S POSTAL SERVICE (Continued) **U003789929**

Name: DIESEL #2
Other Information: UNDERGROUND TANK 132255 T001
Material Waste: Material
Hazardous Categories 1: FIRE
Hazardous Categories 2: Not reported

Facility Id: 132255
Update Date: 11/02/2012
Case Number: Not reported
Name: WASTE 221 WASTE OIL & MIXED OIL
Other Information: WASTE OIL
Material Waste: Waste
Hazardous Categories 1: Not reported
Hazardous Categories 2: Not reported

Facility Id: 132255
Update Date: 11/02/2012
Case Number: Not reported
Name: WASTE 888 USED OIL FILTERS
Other Information: USED OIL FILTERS/GAS FILTERS
Material Waste: Waste
Hazardous Categories 1: Not reported
Hazardous Categories 2: Not reported

Facility Id: 132255
Update Date: 11/02/2012
Case Number: Not reported
Name: WASTE 902 INFECTIOUS WASTE, SHARPS
Other Information: Not reported
Material Waste: Waste
Hazardous Categories 1: Not reported
Hazardous Categories 2: Not reported

Facility Id: 132255
Update Date: 11/02/2012
Case Number: Not reported
Name: WASTE 135 UNSPECIFIED AQUEOUS SOL'N
Other Information: 2 PARTS WASHERS
Material Waste: Waste
Hazardous Categories 1: Not reported
Hazardous Categories 2: Not reported

Facility Id: 132255
Update Date: 11/02/2012
Case Number: Not reported
Name: WASTE 223 UNSPEC OIL CONTAINING WASTE
Other Information: WASTE ABSORBENT
Material Waste: Waste
Hazardous Categories 1: Not reported
Hazardous Categories 2: Not reported

Facility Id: 132255
Update Date: 11/02/2012
Case Number: 8002-05-9
Name: OIL, LUBRICATING: MOTOR OIL, ATF (240, 240, 250) AND DRUMS
Other Information: Not reported
Material Waste: Material

U S POSTAL SERVICE (Continued) **U003789929**

Hazardous Categories 1: FIRE
Hazardous Categories 2: ACUTE

Facility Id: 132255
Update Date: 11/02/2012
Case Number: 7782-44-7
Name: OXYGEN 99% O2, COMPRESSED GAS
Other Information: Not reported
Material Waste: Material
Hazardous Categories 1: FIRE
Hazardous Categories 2: PRESSURE RELEASE

Facility Id: 132255
Update Date: 11/02/2012
Case Number: Not reported
Name: WASTE 342 ORGANIC LIQUIDS W/METALS
Other Information: WASTE ANTIFREEZE
Material Waste: Waste
Hazardous Categories 1: Not reported
Hazardous Categories 2: Not reported

Violations Active Permits:
Facility Id: 132255
Update Date: 11/02/2012
Inspection Date: 06/23/2010
Violation Code: 6HV0237
Violation: U-WASTE STORED >1 YEAR ONSITE
Violation Citation: The waste generator did not properly dispose of universal wastes within one year. CCR 66273.35(a)
Activity: ACTIVE

Facility Id: 132255
Update Date: 11/02/2012
Inspection Date: 06/29/2006
Violation Code: 6HV3114
Violation: 2NDRY CONT TEST NOT DONE/SENT TO CUPA
Violation Citation: Secondary containment testing not done at 6/36 months and/or not sent to CUPA within 30 days. 25284.1; 2637(a)&(e)
Activity: ACTIVE

Facility Id: 132255
Update Date: 11/02/2012
Inspection Date: 06/22/2011
Violation Code: 6HV3114
Violation: 2NDRY CONT TEST NOT DONE/SENT TO CUPA
Violation Citation: Secondary containment testing not done at 6/36 months and/or not sent to CUPA within 30 days. 25284.1; 2637(a)&(e)
Activity: ACTIVE

Facility Id: 132255
Update Date: 11/02/2012
Inspection Date: 06/17/2009
Violation Code: 6HV0201
Violation: WASTE CONTAINER NOT CLOSED
Violation Citation: Hazardous waste containers are not kept closed while in storage. CCR 66265.173(a)
Activity: ACTIVE

U S POSTAL SERVICE (Continued) **U003789929**

Facility Id:	132255
Update Date:	11/02/2012
Inspection Date:	01/23/2004
Violation Code:	6HV3114
Violation:	2NDRY CONT TEST NOT DONE/SENT TO CUPA
Violation Citation:	Secondary containment testing not done at 6/36 months and/or not sent to CUPA within 30 days. 25284.1; 2637(a)&(e)
Activity:	ACTIVE
Facility Id:	132255
Update Date:	11/02/2012
Inspection Date:	06/30/2008
Violation Code:	6HV1601
Violation:	HAZWASTE TANKS W/O P.E. ASSESSMENT
Violation Citation:	Failed to obtain a P.E. assessment for hazardous waste tank system. 66265.191(a) or 66265.192(a)
Activity:	ACTIVE
Facility Id:	132255
Update Date:	11/02/2012
Inspection Date:	06/30/2008
Violation Code:	6HV3192
Violation:	NO D.O INSPECTION/INCOMPL;NO REPORTS
Violation Citation:	Designated Operator monthly inspection not conducted or incomplete; or DO inspection reports not onsite 2715 (c)(d)(e)
Activity:	ACTIVE
Facility Id:	132255
Update Date:	11/02/2012
Inspection Date:	06/30/2008
Violation Code:	6HV3258
Violation:	SENSORS NOT AT LOW POINT OR ADEQUATELY
Violation Citation:	Sensors not placed adequately and/or at low point in sumps. 2641(a), 25291(a)(7)(C)
Activity:	ACTIVE
Facility Id:	132255
Update Date:	11/02/2012
Inspection Date:	06/29/2006
Violation Code:	6HV0202
Violation:	WASTE CONTAINER W/O LABELS
Violation Citation:	Hazardous waste containers &/or tanks are missing labels, accumulation date and/or are improperly labeled. CCR 66262.34(a)(2); 66262.34(a)(3) & 66262.34(f)
Activity:	ACTIVE
Facility Id:	132255
Update Date:	11/02/2012
Inspection Date:	06/22/2011
Violation Code:	6HV0216
Violation:	HAZMATS WITHOUT PROPER LABELS
Violation Citation:	Hazardous materials have not been adequately labeled within 10 days & are now declared hazardous waste. HSC 25124(b)(3)(A) & 66262.34(f)
Activity:	ACTIVE
Facility Id:	132255
Update Date:	11/02/2012

U S POSTAL SERVICE (Continued) **U003789929**

Inspection Date:	06/17/2009
Violation Code:	6HV0135
Violation:	MANIFESTS/RECEIPTS FOR 3 YEARS NOT ONSIT
Violation Citation:	Hazardous waste manifests/receipts for 3 years are not maintained onsite to document proper disposal of hazardous waste. CCR 66262.40(a) & 25160.2(b)(3)
Activity:	ACTIVE
Facility Id:	132255
Update Date:	11/02/2012
Inspection Date:	06/17/2009
Violation Code:	6HV0209
Violation:	WASTE ONSITE >90/180/270 DAYS
Violation Citation:	Hazardous waste is stored in excess of allowable time period (90 days) without a State permit or written variance. CCR 25201(a) & 66262.34(a)&(c)
Activity:	ACTIVE
Facility Id:	132255
Update Date:	11/02/2012
Inspection Date:	06/23/2010
Violation Code:	6HV1009
Violation:	HMBP: INADEQUATE SITE MAP
Violation Citation:	Business Plan does not have a site map which provides sufficient or complete information for emergency response agencies. HSC 25509(a)(5) & 25505(a)(2)
Activity:	ACTIVE
Facility Id:	132255
Update Date:	11/02/2012
Inspection Date:	06/30/2008
Violation Code:	6HV3102
Violation:	OPER. PERMIT NOT CURRENT/ONSITE
Violation Citation:	Current Operating Permit not available at facility. 25284(a), 25286(a); 2712(i); 68.1003
Activity:	ACTIVE
Facility Id:	132255
Update Date:	11/02/2012
Inspection Date:	09/18/2003
Violation Code:	6HV3257
Violation:	2NDRY CONTAINMENT NOT LIQUID FREE
Violation Citation:	Secondary containment system components not liquid free. 2631(d)(4)
Activity:	ACTIVE
Facility Id:	132255
Update Date:	11/02/2012
Inspection Date:	06/22/2011
Violation Code:	6HV0234
Violation:	FACILITY NOT OPERATED TO MINIM. RELEASE
Violation Citation:	Did not maintain &/or operate facility to prevent release or fire. CFR 265.31
Activity:	ACTIVE
Facility Id:	132255
Update Date:	11/02/2012
Inspection Date:	06/30/2008

U S POSTAL SERVICE (Continued) **U003789929**

Violation Code:	6HV3114
Violation:	2NDRY CONT TEST NOT DONE/SENT TO CUPA
Violation Citation:	Secondary containment testing not done at 6/36 months and/or not sent to CUPA within 30 days. 25284.1; 2637(a)&(e)
Activity:	ACTIVE
Facility Id:	132255
Update Date:	11/02/2012
Inspection Date:	09/18/2003
Violation Code:	6HV3260
Violation:	DISPENSER CONT NOT ADEQ. MONITORED
Violation Citation:	Dispenser containment not adequately monitored. 2636(f)(1) & (g)
Activity:	ACTIVE
Facility Id:	132255
Update Date:	11/02/2012
Inspection Date:	01/23/2004
Violation Code:	6HV3266
Violation:	DISP. CONT. NOT INSTALLED
Violation Citation:	Under dispenser containment not installed. Required by December 31, 2003. 2636(h)
Activity:	ACTIVE
Facility Id:	132255
Update Date:	11/02/2012
Inspection Date:	06/22/2011
Violation Code:	6HV0304
Violation:	WASTE DETERMINATION NOT MADE
Violation Citation:	Generator of a waste has not determined if that waste is a hazardous waste as defined by law. CCR 66262.11 & 66260.200(c)
Activity:	ACTIVE
Facility Id:	132255
Update Date:	11/02/2012
Inspection Date:	06/22/2011
Violation Code:	6HV4209
Violation:	NO GENERATOR'S INFO ON RED BAGS/SHARPS
Violation Citation:	Red bags, sharps containers not labeled with generator's name, address, and phone number. 68.1205
Activity:	ACTIVE
Facility Id:	132255
Update Date:	11/02/2012
Inspection Date:	09/18/2003
Violation Code:	6HV3102
Violation:	OPER. PERMIT NOT CURRENT/ONSITE
Violation Citation:	Current Operating Permit not available at facility. 25284(a), 25286(a); 2712(i); 68.1003
Activity:	ACTIVE
Facility Id:	132255
Update Date:	11/02/2012
Inspection Date:	09/18/2003
Violation Code:	6HV3103
Violation:	NO UST PLAN CHECK PERMIT OBTAINED
Violation Citation:	UST repair/modify/closure permit not obtained .68.1004, 68.1005, 68.1009.5

U S POSTAL SERVICE (Continued) **U003789929**

Activity:	ACTIVE
Facility Id:	132255
Update Date:	11/02/2012
Inspection Date:	06/17/2009
Violation Code:	6HV0202
Violation:	WASTE CONTAINER W/O LABELS
Violation Citation:	Hazardous waste containers &/or tanks are missing labels, accumulation date and/or are improperly labeled. CCR 66262.34(a)(2); 66262.34(a)(3) & 66262.34(f)
Activity:	ACTIVE
Facility Id:	132255
Update Date:	11/02/2012
Inspection Date:	06/22/2011
Violation Code:	6HV1009
Violation:	HMBP: INADEQUATE SITE MAP
Violation Citation:	Business Plan does not have a site map which provides sufficient or complete information for emergency response agencies. HSC 25509(a)(5) & 25505(a)(2)
Activity:	ACTIVE
Facility Id:	132255
Update Date:	11/02/2012
Inspection Date:	09/18/2003
Violation Code:	6HV3263
Violation:	MONITOR SYSTEM NOT ALL FUNCTIONAL
Violation Citation:	Monitoring system components &/or devices are not all functional. 2630, 2641(j), 2632
Activity:	ACTIVE

Click this hyperlink while viewing on your computer to access
-1 additional CA_HMMD: record(s) in the EDR Site Report.

B11 **EDR Hist Cleaner** **1014993734**
South **14391 PENASQUITOS DR** **N/A**
< 1/8 **SAN DIEGO, CA 92129**
0.108 mi.
568 ft. **Site 1 of 5 in cluster B**

Relative:
Lower

Actual:
633 ft.

EDR Historical Cleaners:

Name:	SILVER CLEANERS
Year:	2002
Address:	14391 PENASQUITOS DR
Name:	SILVER CLEANERS
Year:	2003
Address:	14391 PENASQUITOS DR
Name:	UNIVERSITY CLEANERS
Year:	2010
Address:	14391 PENASQUITOS DR
Name:	UNIVERSITY CLEANERS
Year:	2011
Address:	14391 PENASQUITOS DR

(Continued) **1014993734**

Name: UNIVERSITY CLEANERS
Year: 2012
Address: 14391 PENASQUITOS DR

B12 **CHEVRON 96929** **RCRA-LQG** **1006805009**
South **11095 CARMEL MT RD** **CAR000119669**
1/8-1/4 **SAN DIEGO, CA 92129**
0.130 mi.
687 ft. **Site 2 of 5 in cluster B**

Relative:
Lower

Actual:
626 ft.

RCRA-LQG:
Date form received by agency: 02/28/2012
Facility name: CHEVRON 96929
Facility address: 11095 CARMEL MT RD
SAN DIEGO, CA 92129
EPA ID: CAR000119669
Mailing address: PO BOX 6004
SAN RAMON, CA 94583
Contact: KATHY NORRIS
Contact address: PO BOX 6004
SAN RAMON, CA 94583
Contact country: US
Contact telephone: (877) 386-6604
Telephone ext.: 04
Contact email: NAWTDESK@CHEVRON.COM
EPA Region: 09
Classification: Large Quantity Generator
Description: Handler: generates 1,000 kg or more of hazardous waste during any calendar month; or generates more than 1 kg of acutely hazardous waste during any calendar month; or generates more than 100 kg of any residue or contaminated soil, waste or other debris resulting from the cleanup of a spill, into or on any land or water, of acutely hazardous waste during any calendar month; or generates 1 kg or less of acutely hazardous waste during any calendar month, and accumulates more than 1 kg of acutely hazardous waste at any time; or generates 100 kg or less of any residue or contaminated soil, waste or other debris resulting from the cleanup of a spill, into or on any land or water, of acutely hazardous waste during any calendar month, and accumulates more than 100 kg of that material at any time

Owner/Operator Summary:
Owner/operator name: CHERVON USA INC.
Owner/operator address: BOLLINGER CANYON ROAD
SAN RAMON, CA 94583
Owner/operator country: Not reported
Owner/operator telephone: 8773866604 04
Legal status: Private
Owner/Operator Type: Owner
Owner/Op start date: 12/09/1971
Owner/Op end date: Not reported

Owner/operator name: CHEVRON USA INC.
Owner/operator address: BOLLINGER CANYON ROAD
SAN RAMON, CA 94583
Owner/operator country: Not reported
Owner/operator telephone: 8773866604 04
Legal status: Private

CHEVRON 96929 (Continued) **1006805009**

Owner/Operator Type: Operator
Owner/Op start date: 12/09/1971
Owner/Op end date: Not reported

Handler Activities Summary:
U.S. importer of hazardous waste: No
Mixed waste (haz. and radioactive): No
Recycler of hazardous waste: No
Transporter of hazardous waste: No
Treater, storer or disposer of HW: No
Underground injection activity: No
On-site burner exemption: No
Furnace exemption: No
Used oil fuel burner: No
Used oil processor: No
User oil refiner: No
Used oil fuel marketer to burner: No
Used oil Specification marketer: No
Used oil transfer facility: No
Used oil transporter: No

. Waste code: D001
. Waste name: IGNITABLE WASTE

. Waste code: D018
. Waste name: BENZENE

Historical Generators:
Date form received by agency: 06/25/2010
Site name: CHEVRON #96929
Classification: Large Quantity Generator

. Waste code: 134
. Waste name: 134

. Waste code: 223
. Waste name: 223

. Waste code: 343
. Waste name: 343

. Waste code: D001
. Waste name: IGNITABLE WASTE

. Waste code: D018
. Waste name: BENZENE

Date form received by agency: 05/16/2002
Site name: CHEVRON STATION NO 96929
Classification: Small Quantity Generator

. Waste code: D001
. Waste name: IGNITABLE WASTE

. Waste code: D018
. Waste name: BENZENE

CHEVRON 96929 (Continued) **1006805009**

Biennial Reports:

Last Biennial Reporting Year: 2013

Annual Waste Handled:

Waste code:	D001
Waste name:	IGNITABLE HAZARDOUS WASTES ARE THOSE WASTES WHICH HAVE A FLASHPOINT OF LESS THAN 140 DEGREES FAHRENHEIT AS DETERMINED BY A PENSKY-MARTENS CLOSED CUP FLASH POINT TESTER. ANOTHER METHOD OF DETERMINING THE FLASH POINT OF A WASTE IS TO REVIEW THE MATERIAL SAFETY DATA SHEET, WHICH CAN BE OBTAINED FROM THE MANUFACTURER OR DISTRIBUTOR OF THE MATERIAL. LACQUER THINNER IS AN EXAMPLE OF A COMMONLY USED SOLVENT WHICH WOULD BE CONSIDERED AS IGNITABLE HAZARDOUS WASTE.
Amount (Lbs):	38904.3
Waste code:	D018
Waste name:	BENZENE
Amount (Lbs):	38959.3

Violation Status: No violations found

B13 **CHEVRON** **LUST U001573302**
South **11095 CARMEL MOUNTAIN RD** **SWEEPS UST N/A**
1/8-1/4 **SAN DIEGO, CA 92129**
0.130 mi.
687 ft. **Site 3 of 5 in cluster B**

Relative:
Lower

Actual:
626 ft.

LUST:

Region:	STATE
Global Id:	T0619756977
Latitude:	32.977081
Longitude:	-117.090076
Case Type:	LUST Cleanup Site
Status:	Completed - Case Closed
Status Date:	10/16/2014
Lead Agency:	SAN DIEGO COUNTY LOP
Case Worker:	NS
Local Agency:	SAN DIEGO COUNTY LOP
RB Case Number:	Not reported
LOC Case Number:	113134-001
File Location:	Local Agency
Potential Media Affect:	Other Groundwater (uses other than drinking water), Soil
Potential Contaminants of Concern:	Gasoline
Site History:	This case was opened in March 2008, following the discovery of contaminated soil beneath the dispenser islands during station upgrade activities in February 2008. Gasoline was detected in soil at a maximum concentration of 490 mg/kg, diesel fuel at 230 mg/kg, benzene at 20 mg/kg, and xylenes at 9.5 mg/kg. Soil samples were collected and analyzed from beneath the dispenser islands, and from soil borings, including borings for monitoring wells. Higher concentrations were limited to the dispenser islands. Low concentrations of contaminants were discovered outside of the dispenser area to a depth of 30 feet below ground surface (bgs). The consultant estimated that there are approximately 8 cubic yards of contaminated soil onsite. Six monitoring wells (MW-4 through MW10) were installed at the site between 2009 and 2011. Groundwater was monitored at the site from October 2009 through March 2013. Free product was not detected at the site. Dissolved phase gasoline and

CHEVRON (Continued) **U001573302**

its constituents toluene, ethylbenzene, xylenes, and additives methyl tertiary butyl ether (MTBE) and tert butyl alcohol (TBA) were detected in groundwater. The maximum concentrations of gasoline and MTBE: 140 and 150 ug/l, respectively, were detected in onsite well MW-7. The other dissolved contaminants were below the maximum contaminant levels (MCLs) for all wells. Active remediation has not been conducted at the site. The consultant concluded that the groundwater plume has been delineated and did not extend off-site. The concentrations of MTBE and gasoline have decreased over time. The consultant estimated that it would take 1.6 years for MTBE to remain below the MCL based on first order decay rate equations and trend analysis. The consultant contacted the City of San Diego regarding current and future uses of groundwater in the site vicinity. The City indicated that there was a private well within a \\% mile radius of the site. The City stated that it had no immediate plans to install production wells in the site vicinity. The consultant evaluated potential sensitive receptors in the site vicinity including surface water and human health. A small pond, is located approximately 500 feet north and upgradient of the site, and Chicarita Creek is located approximately]% mile east-southeast. The consultant stated that based on the location of the pond and the distance to the Creek, the exposure pathways were incomplete. The site is an active gasoline station and a soil vapor survey was not warranted. The consultant reported that subsurface utilities in the site vicinity include gas, electric, water, sewer and storm drain lines, which are buried between 2 and 10 feet bgs. The consultant stated that since the depth to water in site wells had ranged from 22.67 to 36.40 feet, the potential for groundwater to migrate along utility lines is unlikely. The consultant prepared a Low Threat UST Case Closure report for the site which recommended no further action and the destruction of all site monitoring wells. This case meets the criteria for closure under the Low Threat Closure Policy. DEH concurs with the recommendation for no further action.

Click here to access the California GeoTracker records for this facility:

Contact:

Global Id:	T0619756977
Contact Type:	Local Agency Caseworker
Contact Name:	NASSER SIONIT
Organization Name:	SAN DIEGO COUNTY LOP
Address:	P.O. Box 129261
City:	San Diego
Email:	nasser.sionit@sdcounty.ca.gov
Phone Number:	Not reported

Status History:

Global Id:	T0619756977
Status:	Completed - Case Closed
Status Date:	10/16/2014
Global Id:	T0619756977
Status:	Open - Case Begin Date
Status Date:	02/29/2008
Global Id:	T0619756977
Status:	Open - Eligible for Closure

CHEVRON (Continued) **U001573302**

Status Date: 06/27/2013

Global Id: T0619756977
Status: Open - Eligible for Closure
Status Date: 06/25/2014

Global Id: T0619756977
Status: Open - Site Assessment
Status Date: 03/21/2008

Global Id: T0619756977
Status: Open - Site Assessment
Status Date: 06/19/2014

Regulatory Activities:

Global Id: T0619756977
Action Type: ENFORCEMENT
Date: 05/20/2009
Action: Technical Correspondence / Assistance / Other

Global Id: T0619756977
Action Type: RESPONSE
Date: 04/30/2011
Action: Monitoring Report - Semi-Annually

Global Id: T0619756977
Action Type: RESPONSE
Date: 04/30/2013
Action: Monitoring Report - Semi-Annually

Global Id: T0619756977
Action Type: RESPONSE
Date: 12/02/2010
Action: Site Assessment Report

Global Id: T0619756977
Action Type: RESPONSE
Date: 05/28/2010
Action: Well Installation Workplan

Global Id: T0619756977
Action Type: RESPONSE
Date: 09/23/2010
Action: Well Installation Workplan

Global Id: T0619756977
Action Type: Other
Date: 02/29/2008
Action: Leak Stopped

Global Id: T0619756977
Action Type: RESPONSE
Date: 07/30/2009
Action: Well Installation Workplan

Global Id: T0619756977
Action Type: ENFORCEMENT

CHEVRON (Continued) **U001573302**

Date:	07/15/2009
Action:	Technical Correspondence / Assistance / Other
Global Id:	T0619756977
Action Type:	RESPONSE
Date:	10/30/2011
Action:	Monitoring Report - Semi-Annually
Global Id:	T0619756977
Action Type:	RESPONSE
Date:	11/25/2009
Action:	Well Installation Report
Global Id:	T0619756977
Action Type:	RESPONSE
Date:	01/30/2011
Action:	Monitoring Report - Semi-Annually - Regulator Responded
Global Id:	T0619756977
Action Type:	RESPONSE
Date:	12/10/2010
Action:	Soil and Water Investigation Workplan - Regulator Responded
Global Id:	T0619756977
Action Type:	RESPONSE
Date:	09/23/2010
Action:	Well Installation Workplan
Global Id:	T0619756977
Action Type:	ENFORCEMENT
Date:	10/16/2014
Action:	Closure/No Further Action Letter
Global Id:	T0619756977
Action Type:	RESPONSE
Date:	08/30/2011
Action:	Correspondence
Global Id:	T0619756977
Action Type:	RESPONSE
Date:	10/30/2012
Action:	Monitoring Report - Semi-Annually - Regulator Responded
Global Id:	T0619756977
Action Type:	RESPONSE
Date:	01/02/2013
Action:	Request for Closure - Regulator Responded
Global Id:	T0619756977
Action Type:	ENFORCEMENT
Date:	12/29/2010
Action:	Technical Correspondence / Assistance / Other
Global Id:	T0619756977
Action Type:	ENFORCEMENT
Date:	11/10/2010
Action:	Technical Correspondence / Assistance / Other

CHEVRON (Continued) **U001573302**

Global Id: T0619756977
Action Type: ENFORCEMENT
Date: 10/27/2010
Action: Technical Correspondence / Assistance / Other

Global Id: T0619756977
Action Type: RESPONSE
Date: 01/26/2012
Action: Well Installation Report

Global Id: T0619756977
Action Type: ENFORCEMENT
Date: 09/23/2008
Action: Technical Correspondence / Assistance / Other

Global Id: T0619756977
Action Type: ENFORCEMENT
Date: 07/08/2009
Action: Letter - Notice

Global Id: T0619756977
Action Type: ENFORCEMENT
Date: 08/21/2013
Action: Technical Correspondence / Assistance / Other

Global Id: T0619756977
Action Type: RESPONSE
Date: 04/30/2012
Action: Monitoring Report - Semi-Annually

Global Id: T0619756977
Action Type: RESPONSE
Date: 04/06/2012
Action: Site Assessment Report

Global Id: T0619756977
Action Type: ENFORCEMENT
Date: 04/06/2010
Action: Technical Correspondence / Assistance / Other

Global Id: T0619756977
Action Type: ENFORCEMENT
Date: 10/17/2013
Action: Technical Correspondence / Assistance / Other

Global Id: T0619756977
Action Type: Other
Date: 02/29/2008
Action: Leak Began

Global Id: T0619756977
Action Type: Other
Date: 03/10/2008
Action: Leak Reported

Global Id: T0619756977
Action Type: ENFORCEMENT

CHEVRON (Continued) **U001573302**

Date: 08/24/2011
Action: Staff Letter

Global Id: T0619756977
Action Type: ENFORCEMENT
Date: 06/15/2010
Action: Technical Correspondence / Assistance / Other

Global Id: T0619756977
Action Type: RESPONSE
Date: 01/30/2010
Action: Monitoring Report - Semi-Annually

Global Id: T0619756977
Action Type: RESPONSE
Date: 07/30/2010
Action: Monitoring Report - Semi-Annually

Global Id: T0619756977
Action Type: Other
Date: 02/29/2008
Action: Leak Discovery

Global Id: T0619756977
Action Type: ENFORCEMENT
Date: 11/13/2012
Action: Technical Correspondence / Assistance / Other

Global Id: T0619756977
Action Type: RESPONSE
Date: 03/25/2010
Action: Site Assessment Report

SWEEPS UST:
Status: Active
Comp Number: 13134
Number: 9
Board Of Equalization: 44-022712
Referral Date: Not reported
Action Date: 06-26-92
Created Date: 02-29-88
Owner Tank Id: Not reported
SWRCB Tank Id: 37-000-013134-000001
Tank Status: A
Capacity: 10000
Active Date: Not reported
Tank Use: M.V. FUEL
STG: P
Content: REG UNLEADED
Number Of Tanks: 4

Status: Active
Comp Number: 13134
Number: 9
Board Of Equalization: 44-022712
Referral Date: Not reported

CHEVRON (Continued) **U001573302**

Action Date:	06-26-92
Created Date:	02-29-88
Owner Tank Id:	Not reported
SWRCB Tank Id:	37-000-013134-000002
Tank Status:	A
Capacity:	10000
Active Date:	Not reported
Tank Use:	M.V. FUEL
STG:	P
Content:	LEADED
Number Of Tanks:	Not reported

Status:	Active
Comp Number:	13134
Number:	9
Board Of Equalization:	44-022712
Referral Date:	Not reported
Action Date:	06-26-92
Created Date:	02-29-88
Owner Tank Id:	Not reported
SWRCB Tank Id:	37-000-013134-000003
Tank Status:	A
Capacity:	10000
Active Date:	Not reported
Tank Use:	M.V. FUEL
STG:	P
Content:	REG UNLEADED
Number Of Tanks:	Not reported

Status:	Active
Comp Number:	13134
Number:	9
Board Of Equalization:	44-022712
Referral Date:	Not reported
Action Date:	06-26-92
Created Date:	02-29-88
Owner Tank Id:	Not reported
SWRCB Tank Id:	37-000-013134-000004
Tank Status:	A
Capacity:	1000
Active Date:	Not reported
Tank Use:	PETROLEUM
STG:	W
Content:	Not reported
Number Of Tanks:	Not reported

B14 **96929** **HIST UST** **S113014745**
South **11095 CARMEL MT RD** **HAZNET** **N/A**
1/8-1/4 **SAN DIEGO, CA 92129**
0.130 mi.
687 ft. **Site 4 of 5 in cluster B**

Relative:
Lower

Actual:
626 ft.

HIST UST:

File Number:	0002AE87
URL:	http://geotracker.waterboards.ca.gov/ustpdfs/pdf/0002AE87.pdf
Region:	Not reported
Facility ID:	Not reported
Facility Type:	Not reported

96929 (Continued) **S113014745**

Other Type:	Not reported
Contact Name:	Not reported
Telephone:	Not reported
Owner Name:	Not reported
Owner Address:	Not reported
Owner City,St,Zip:	Not reported
Total Tanks:	Not reported
Tank Num:	Not reported
Container Num:	Not reported
Year Installed:	Not reported
Tank Capacity:	Not reported
Tank Used for:	Not reported
Type of Fuel:	Not reported
Container Construction Thickness:	Not reported
Leak Detection:	Not reported

Click here for Geo Tracker PDF:

HAZNET:

envid:	S113014745
Year:	1997
GEPAID:	CAD982335234
Contact:	Not reported
Telephone:	0000000000
Mailing Name:	Not reported
Mailing Address:	11095 CARMEL MOUNTAIN RD
Mailing City,St,Zip:	SAN DIEGO, CA 921290000
Gen County:	Not reported
TSD EPA ID:	CAD008302903
TSD County:	Not reported
Waste Category:	Waste oil and mixed oil
Disposal Method:	Recycler
Tons:	.5212
Cat Decode:	Waste oil and mixed oil
Method Decode:	Recycler
Facility County:	San Diego
envid:	S113014745
Year:	1997
GEPAID:	CAD982335234
Contact:	Not reported
Telephone:	0000000000
Mailing Name:	Not reported
Mailing Address:	11095 CARMEL MOUNTAIN RD
Mailing City,St,Zip:	SAN DIEGO, CA 921290000
Gen County:	Not reported
TSD EPA ID:	CAD981696420
TSD County:	Not reported
Waste Category:	Aqueous solution with total organic residues less than 10 percent
Disposal Method:	Transfer Station
Tons:	.2293
Cat Decode:	Aqueous solution with total organic residues less than 10 percent
Method Decode:	Transfer Station
Facility County:	San Diego
envid:	S113014745

96929 (Continued) **S113014745**

Year:	1996
GEPAID:	CAD982335234
Contact:	Not reported
Telephone:	0000000000
Mailing Name:	Not reported
Mailing Address:	11095 CARMEL MOUNTAIN RD
Mailing City,St,Zip:	SAN DIEGO, CA 921290000
Gen County:	Not reported
TSD EPA ID:	CAD981696420
TSD County:	Not reported
Waste Category:	Aqueous solution with total organic residues less than 10 percent
Disposal Method:	Transfer Station
Tons:	.4586
Cat Decode:	Aqueous solution with total organic residues less than 10 percent
Method Decode:	Transfer Station
Facility County:	San Diego

envid:	S113014745
Year:	1994
GEPAID:	CAD982335234
Contact:	Not reported
Telephone:	0000000000
Mailing Name:	Not reported
Mailing Address:	11095 CARMEL MOUNTAIN RD
Mailing City,St,Zip:	SAN DIEGO, CA 921290000
Gen County:	Not reported
TSD EPA ID:	CAD980883177
TSD County:	Not reported
Waste Category:	Unspecified oil-containing waste
Disposal Method:	Recycler
Tons:	.0834
Cat Decode:	Unspecified oil-containing waste
Method Decode:	Recycler
Facility County:	San Diego

envid:	S113014745
Year:	1993
GEPAID:	CAD982335234
Contact:	Not reported
Telephone:	0000000000
Mailing Name:	Not reported
Mailing Address:	11095 CARMEL MOUNTAIN RD
Mailing City,St,Zip:	SAN DIEGO, CA 921290000
Gen County:	Not reported
TSD EPA ID:	CAD980883177
TSD County:	Not reported
Waste Category:	Unspecified oil-containing waste
Disposal Method:	Recycler
Tons:	0.1042
Cat Decode:	Unspecified oil-containing waste
Method Decode:	Recycler
Facility County:	San Diego

Click this hyperlink while viewing on your computer to access additional CA_HAZNET: detail in the EDR Site Report.

B15 **CHEVRON** **SAN DIEGO CO. SAM** **S103955888**
South **11095 CARMEL MOUNTAIN RD** **San Diego Co. HMMD** **N/A**
1/8-1/4 **SAN DIEGO, CA 92129** **EMI**
0.130 mi.
687 ft. **Site 5 of 5 in cluster B**

Relative:
Lower

Actual:
626 ft.

SAN DIEGO CO. SAM:

Case Number:	113134-001
Agency:	DEH Site Assessment & Mitigation
Funding:	**LOP - State Fund**
Facility Type:	Soils Only
Facility Status:	Preliminary Assessment
Date:	3/21/2008
Date Began:	2/29/2008

SAN DIEGO CO. HMMD:

Facility Id:	113134
Business Type:	6HK28
EPA Id Number:	CAR000119669
APN:	313-050-05-00
Last HMMD Inspection:	02/03/2012
Permit Status:	OPEN
Permit Expiration:	04/30/2013
Facility Owner:	CHEVRON PRODUCTS COMPANY
Facility Address:	PO BOX 6004
Facility City:	SAN RAMON
Facility State:	CA
Facility Zip:	94583
UST Owner:	CHEVRON USA INC
Handle Regulated Hazmat:	Y
Own Or Operate UST:	Y
Subject To APSA:	Not reported
Generate Haz Waste:	Y
Treat Haz Waste:	Not reported
Generate Medical Waste:	Not reported

UST:

UST Name:	UNDERGROUND TANK 113134 T001
Last Update:	2012-11-02 14:17:38
Permit Number:	113134
Tank Type:	DOUBLE WALL
Additional Id:	1 SUPER UNLEADED/RT3046/RT3682, RT3915,RT5415
Capacity Gallons:	10000
UST Contents:	PREMIUM UNLEADED
Other Content Info:	PREMIUM UNLEADED
Reg Status:	ACTIVE
Remove Close Date:	Not reported
Year Installed:	1984-01-01 00:00:00
Pipe Type:	DOUBLE WALL
Delivery System:	PRESSURE
Monitor Code:	31A
UST Monitor Method:	DW TANK, DW PRESSURIZED PIPE W/ DRY TANK ANNULAR; POSITIVE SHUT-OFF & FAILSAFE, 3.0LLD; UDC W/ POSITIVE SHUT-OFF

UST Name:	UNDERGROUND TANK 113134 T002
Last Update:	2012-11-02 14:17:38
Permit Number:	113134
Tank Type:	DOUBLE WALL
Additional Id:	2 PLUS UNLEADED/RT3046/RT3682, RT3915,RT5415

CHEVRON (Continued) **S103955888**

Capacity Gallons:	10000
UST Contents:	REGULAR UNLEADED
Other Content Info:	REGULAR UNLEADED
Reg Status:	ACTIVE
Remove Close Date:	Not reported
Year Installed:	1984-01-01 00:00:00
Pipe Type:	DOUBLE WALL
Delivery System:	PRESSURE
Monitor Code:	31A
UST Monitor Method:	DW TANK, DW PRESSURIZED PIPE W/ DRY TANK ANNULAR; POSITIVE SHUT-OFF & FAILSAFE, 3.0LLD; UDC W/ POSITIVE SHUT-OFF

UST Name:	UNDERGROUND TANK 113134 T003
Last Update:	2012-11-02 14:17:38
Permit Number:	113134
Tank Type:	DOUBLE WALL
Additional Id:	3 REGULAR UNLEADED/RT3046/RT3682, RT3915,RT5415
Capacity Gallons:	10000
UST Contents:	REGULAR UNLEADED
Other Content Info:	REGULAR UNLEADED
Reg Status:	ACTIVE
Remove Close Date:	Not reported
Year Installed:	1984-01-01 00:00:00
Pipe Type:	DOUBLE WALL
Delivery System:	PRESSURE
Monitor Code:	31A
UST Monitor Method:	DW TANK, DW PRESSURIZED PIPE W/ DRY TANK ANNULAR; POSITIVE SHUT-OFF & FAILSAFE, 3.0LLD; UDC W/ POSITIVE SHUT-OFF

UST Name:	UNDERGROUND TANK 113134 T004
Last Update:	2012-11-02 14:17:38
Permit Number:	113134
Tank Type:	DOUBLE WALL
Additional Id:	4/AT4016
Capacity Gallons:	1000
UST Contents:	Not reported
Other Content Info:	WASTE OIL
Reg Status:	REMOVED
Remove Close Date:	1998-10-13 00:00:00
Year Installed:	1984-01-01 00:00:00
Pipe Type:	SINGLE WALL
Delivery System:	GRAVITY
Monitor Code:	16
UST Monitor Method:	DW TANK SW SUCTION PIPE: CONTINUOUS INTERSTITIAL MONITOR, PIPE TEST TRIENNIALLY

Active Permits:

Facility Id:	113134
Update Date:	11/02/2012
Case Number:	8006-61-9
Name:	MIDGRADE UNLEADED
Other Information:	UNDERGROUND TANK 113134 T002
Material Waste:	Material
Hazardous Categories 1:	FIRE
Hazardous Categories 2:	Not reported

Facility Id:	113134

CHEVRON (Continued) **S103955888**

Update Date: 11/02/2012
Case Number: 8006-61-9
Name: REGULAR UNLEADED
Other Information: UNDERGROUND TANK 113134 T003
Material Waste: Material
Hazardous Categories 1: FIRE
Hazardous Categories 2: Not reported

Facility Id: 113134
Update Date: 11/02/2012
Case Number: Not reported
Name: WASTE 134 AQUEOUS SOL'N W/LESS 10% ORG
Other Information: WATER & FUEL
Material Waste: Waste
Hazardous Categories 1: Not reported
Hazardous Categories 2: Not reported

Facility Id: 113134
Update Date: 11/02/2012
Case Number: 8006-61-9
Name: PREMIUM UNLEADED
Other Information: UNDERGROUND TANK 113134 T001
Material Waste: Material
Hazardous Categories 1: FIRE
Hazardous Categories 2: Not reported

Facility Id: 113134
Update Date: 11/02/2012
Case Number: Not reported
Name: WASTE 352 ORGANIC SOLIDS (OTHER)
Other Information: WASTE GASOLINE FILTERS
Material Waste: Waste
Hazardous Categories 1: Not reported
Hazardous Categories 2: Not reported

Violations Active Permits:

Facility Id: 113134
Update Date: 11/02/2012
Inspection Date: 01/17/2006
Violation Code: 6HV3411
Violation: LLD NOT INSTALLED/NOT FUNCTIONAL
Violation Citation: DOUBLE WALLED PRESSURIZED PIPING-Including Under Dispenser Containment (UDC):Line leak detector is not installed, not functional, or not tested. 2636(f)(2), 25284.1(a)(4)(C), 2641(j)
Activity: ACTIVE

Facility Id: 113134
Update Date: 11/02/2012
Inspection Date: 01/13/2012
Violation Code: 6HV3256
Violation: NO FUNCTIONAL DRAIN BOX/BACKUP
Violation Citation: Fill box drain not functional and backup system is not available. 2635(b)(1)(C)
Activity: ACTIVE

Facility Id: 113134
Update Date: 11/02/2012

CHEVRON (Continued) **S103955888**

Inspection Date: 01/13/2012
Violation Code: 6HV3411
Violation: LLD NOT INSTALLED/NOT FUNCTIONAL
Violation Citation: DOUBLE WALLED PRESSURIZED PIPING-Including Under Dispenser Containment (UDC):Line leak detector is not installed, not functional, or not tested. 2636(f)(2), 25284.1(a)(4)(C), 2641(j)
Activity: ACTIVE

Facility Id: 113134
Update Date: 11/02/2012
Inspection Date: 01/27/2005
Violation Code: 6HV3115
Violation: NO 2NDARY CONTAINMT. TEST/REPAIRS
Violation Citation: Secondary containment testing not completed (passed) for all components &/or repairs to secondary containment components not completed. 25284.1, 25291(a)(2); 2637
Activity: ACTIVE

Facility Id: 113134
Update Date: 11/02/2012
Inspection Date: 01/09/2009
Violation Code: 6HV3411
Violation: LLD NOT INSTALLED/NOT FUNCTIONAL
Violation Citation: DOUBLE WALLED PRESSURIZED PIPING-Including Under Dispenser Containment (UDC):Line leak detector is not installed, not functional, or not tested. 2636(f)(2), 25284.1(a)(4)(C), 2641(j)
Activity: ACTIVE

Facility Id: 113134
Update Date: 11/02/2012
Inspection Date: 01/13/2004
Violation Code: 6HV3152
Violation: ALL MAINT/MONITOR RECORDS NOT AVAILABLE
Violation Citation: All maintenance/monitoring/calibration/ repair records not available. 25293; 2712 (b)
Activity: ACTIVE

Facility Id: 113134
Update Date: 11/02/2012
Inspection Date: 01/13/2004
Violation Code: 6HV0401
Violation: TRAINING RECORDS UNAVAILABLE
Violation Citation: Personnel training records are not maintained to document compliance with requirements for current and former employees. CCR 66265.16(d)&(e)
Activity: ACTIVE

Facility Id: 113134
Update Date: 11/02/2012
Inspection Date: 01/27/2005
Violation Code: 6HV0138
Violation: NO TSDF SIGNED MANIFEST ONSITE
Violation Citation: Generator has not maintained the required signed copy of the hazardous waste manifest from the TSD facility on site for review. CCR 66262.40(a)
Activity: ACTIVE

CHEVRON (Continued) **S103955888**

Facility Id:	113134
Update Date:	11/02/2012
Inspection Date:	01/10/2008
Violation Code:	6HV3114
Violation:	2NDRY CONT TEST NOT DONE/SENT TO CUPA
Violation Citation:	Secondary containment testing not done at 6/36 months and/or not sent to CUPA within 30 days. 25284.1; 2637(a)&(e)
Activity:	ACTIVE
Facility Id:	113134
Update Date:	11/02/2012
Inspection Date:	01/14/2011
Violation Code:	6HV3411
Violation:	LLD NOT INSTALLED/NOT FUNCTIONAL
Violation Citation:	DOUBLE WALLED PRESSURIZED PIPING-Including Under Dispenser Containment (UDC):Line leak detector is not installed, not functional, or not tested. 2636(f)(2), 25284.1(a)(4)(C), 2641(j)
Activity:	ACTIVE
Facility Id:	113134
Update Date:	11/02/2012
Inspection Date:	01/15/2003
Violation Code:	6HV3112
Violation:	2NDRY CONT TEST NOT DONE (6/36 MOS.)
Violation Citation:	Secondary containment testing not conducted at 6months/36 months. 25284.1; 2637(a)
Activity:	ACTIVE
Facility Id:	113134
Update Date:	11/02/2012
Inspection Date:	01/13/2004
Violation Code:	6HV3262
Violation:	SEC CONT PIPING DRAINAGE OBSTRUCTED
Violation Citation:	Secondary containment piping obstructed preventing drainage to sump. 2632
Activity:	ACTIVE
Facility Id:	113134
Update Date:	11/02/2012
Inspection Date:	01/27/2005
Violation Code:	6HV3255
Violation:	SPILL CONTAIN. NOT DRY/IN GOOD CONDITION
Violation Citation:	Spill container is not in good condition and/or liquid free. 2635(b)(1), 2636(a)(1)
Activity:	ACTIVE
Facility Id:	113134
Update Date:	11/02/2012
Inspection Date:	01/13/2012
Violation Code:	6HV3258
Violation:	SENSORS NOT AT LOW POINT OR ADEQUATELY
Violation Citation:	Sensors not placed adequately and/or at low point in sumps. 2641(a), 25291(a)(7)(C)
Activity:	ACTIVE
Facility Id:	113134
Update Date:	11/02/2012

CHEVRON (Continued) **S103955888**

Inspection Date: 01/09/2009
Violation Code: 6HV3252
Violation: AUDIO&VISUAL ALARMS NOT WORKING OK
Violation Citation: All audible and/or visual alarms not functioning properly. 2632(c)(2)(B), 2636(f)(1)
Activity: ACTIVE

Facility Id: 113134
Update Date: 11/02/2012
Inspection Date: 01/15/2003
Violation Code: 6HV3103
Violation: NO UST PLAN CHECK PERMIT OBTAINED
Violation Citation: UST repair/modify/closure permit not obtained .68.1004, 68.1005, 68.1009.5
Activity: ACTIVE

Facility Id: 113134
Update Date: 11/02/2012
Inspection Date: 01/10/2008
Violation Code: 6HV3411
Violation: LLD NOT INSTALLED/NOT FUNCTIONAL
Violation Citation: DOUBLE WALLED PRESSURIZED PIPING-Including Under Dispenser Containment (UDC):Line leak detector is not installed, not functional, or not tested. 2636(f)(2), 25284.1(a)(4)(C), 2641(j)
Activity: ACTIVE

Facility Id: 113134
Update Date: 11/02/2012
Inspection Date: 01/14/2011
Violation Code: 6HV3193
Violation: NO TRAINING/RECORD INCOMPLETE-NOT ONSITE
Violation Citation: Facility employee(s) are not trained, training records are incomplete, and/or not onsite. 2715(f)
Activity: ACTIVE

Facility Id: 113134
Update Date: 11/02/2012
Inspection Date: 01/09/2009
Violation Code: 6HV3114
Violation: 2NDRY CONT TEST NOT DONE/SENT TO CUPA
Violation Citation: Secondary containment testing not done at 6/36 months and/or not sent to CUPA within 30 days. 25284.1; 2637(a)&(e)
Activity: ACTIVE

Facility Id: 113134
Update Date: 11/02/2012
Inspection Date: 01/09/2009
Violation Code: 6HV3192
Violation: NO D.O INSPECTION/INCOMPL;NO REPORTS
Violation Citation: Designated Operator monthly inspection not conducted or incomplete; or DO inspection reports not onsite 2715 (c)(d)(e)
Activity: ACTIVE

EMI:
Year: 2006
County Code: 37

CHEVRON (Continued) **S103955888**

Air Basin:	SD
Facility ID:	4546
Air District Name:	SD
SIC Code:	5541
Air District Name:	SAN DIEGO COUNTY APCD
Community Health Air Pollution Info System:	Not reported
Consolidated Emission Reporting Rule:	Not reported
Total Organic Hydrocarbon Gases Tons/Yr:	3.89
Reactive Organic Gases Tons/Yr:	3.89
Carbon Monoxide Emissions Tons/Yr:	0
NOX - Oxides of Nitrogen Tons/Yr:	0
SOX - Oxides of Sulphur Tons/Yr:	0
Particulate Matter Tons/Yr:	0
Part. Matter 10 Micrometers and Smllr Tons/Yr:	0

Year:	2007
County Code:	37
Air Basin:	SD
Facility ID:	4546
Air District Name:	SD
SIC Code:	5541
Air District Name:	SAN DIEGO COUNTY APCD
Community Health Air Pollution Info System:	Not reported
Consolidated Emission Reporting Rule:	Not reported
Total Organic Hydrocarbon Gases Tons/Yr:	3.89
Reactive Organic Gases Tons/Yr:	3.89
Carbon Monoxide Emissions Tons/Yr:	0
NOX - Oxides of Nitrogen Tons/Yr:	0
SOX - Oxides of Sulphur Tons/Yr:	0
Particulate Matter Tons/Yr:	0
Part. Matter 10 Micrometers and Smllr Tons/Yr:	0

Year:	2008
County Code:	37
Air Basin:	SD
Facility ID:	4546
Air District Name:	SD
SIC Code:	5541
Air District Name:	SAN DIEGO COUNTY APCD
Community Health Air Pollution Info System:	Not reported
Consolidated Emission Reporting Rule:	Not reported
Total Organic Hydrocarbon Gases Tons/Yr:	3.89
Reactive Organic Gases Tons/Yr:	3.89
Carbon Monoxide Emissions Tons/Yr:	0
NOX - Oxides of Nitrogen Tons/Yr:	0
SOX - Oxides of Sulphur Tons/Yr:	0
Particulate Matter Tons/Yr:	0
Part. Matter 10 Micrometers and Smllr Tons/Yr:	0

Year:	2009
County Code:	37
Air Basin:	SD
Facility ID:	4546
Air District Name:	SD
SIC Code:	5541
Air District Name:	SAN DIEGO COUNTY APCD
Community Health Air Pollution Info System:	Not reported

CHEVRON (Continued) **S103955888**

Consolidated Emission Reporting Rule:	Not reported
Total Organic Hydrocarbon Gases Tons/Yr:	3.8900000000000001
Reactive Organic Gases Tons/Yr:	3.8900000000000001
Carbon Monoxide Emissions Tons/Yr:	0
NOX - Oxides of Nitrogen Tons/Yr:	0
SOX - Oxides of Sulphur Tons/Yr:	0
Particulate Matter Tons/Yr:	0
Part. Matter 10 Micrometers and Smllr Tons/Yr:	0

Year:	2010
County Code:	37
Air Basin:	SD
Facility ID:	4546
Air District Name:	SD
SIC Code:	5541
Air District Name:	SAN DIEGO COUNTY APCD
Community Health Air Pollution Info System:	Not reported
Consolidated Emission Reporting Rule:	Not reported
Total Organic Hydrocarbon Gases Tons/Yr:	3.8900000000000001
Reactive Organic Gases Tons/Yr:	3.8900000000000001
Carbon Monoxide Emissions Tons/Yr:	0
NOX - Oxides of Nitrogen Tons/Yr:	0
SOX - Oxides of Sulphur Tons/Yr:	0
Particulate Matter Tons/Yr:	0
Part. Matter 10 Micrometers and Smllr Tons/Yr:	0

C16 **ALBERTSON'S #6772** **SWRCY** **S109292017**
SSE **14340 PENASQUITOS DR** **San Diego Co. HMMD** **N/A**
1/8-1/4 **SAN DIEGO, CA 92129** **HAZNET**
0.152 mi.
800 ft. **Site 1 of 2 in cluster C**

Relative:
Lower

Actual:
618 ft.

SWRCY:

Reg Id:	156928
Cert Id:	RC156928.001
Mailing Address:	800 N Haven Ave Suite 120
Mailing City:	Ontario
Mailing State:	CA
Mailing Zip Code:	91764
Website:	http://www.replanet.com
Email:	Not reported
Phone Number:	(951) 520-1700
Grand Father:	N
Rural:	N
Operation Begin Date:	05/01/2012
Aluminium:	Y
Glass:	Y
Plastic:	Y
Bimetal:	Y
Agency:	N/A
Monday Hours Of Operation:	9:00 am - 4:30 pm; Closed 1:00 pm - 1:30 pm
Tuesday Hours Of Operation:	9:00 am - 4:30 pm; Closed 1:00 pm - 1:30 pm
Wednesday Hours Of Operation:	9:00 am - 4:30 pm; Closed 1:00 pm - 1:30 pm
Thursday Hours Of Operation:	9:00 am - 4:30 pm; Closed 1:00 pm - 1:30 pm
Friday Hours Of Operation:	9:00 am - 4:30 pm; Closed 1:00 pm - 1:30 pm
Saturday Hours Of Operation:	9:00 am - 4:30 pm; Closed 1:00 pm - 1:30 pm
Sunday Hours Of Operation:	9:00 am - 4:30 pm; Closed 1:00 pm - 1:30 pm
Organization ID:	151891

ALBERTSON'S #6772 (Continued) **S109292017**

Organization Name: rePlanet LLC

SAN DIEGO CO. HMMD:

Facility Id:	211692
Business Type:	6HK42
EPA Id Number:	CAL000347743
APN:	313-050-09-00
Last HMMD Inspection:	02/16/2011
Permit Status:	OPEN
Permit Expiration:	10/31/2013
Facility Owner:	NEW ALBERTSON'S, INC
Facility Address:	P O BOX 20, DEPT 72405
Facility City:	BOISE
Facility State:	ID
Facility Zip:	83726
UST Owner:	Not reported
Handle Regulated Hazmat:	Not reported
Own Or Operate UST:	Not reported
Subject To APSA:	Not reported
Generate Haz Waste:	Y
Treat Haz Waste:	Not reported
Generate Medical Waste:	Y

Active Permits:

Facility Id:	211692
Update Date:	11/02/2012
Case Number:	Not reported
Name:	WASTE 311 PHARMACEUTICAL WASTE
Other Information:	RCRA HAZARDOUS WASTE
Material Waste:	Waste
Hazardous Categories 1:	Not reported
Hazardous Categories 2:	Not reported

Facility Id:	211692
Update Date:	11/02/2012
Case Number:	Not reported
Name:	WASTE 214 UNSPEC SOLVENT MIXTURE
Other Information:	AEROSOLS AND FLAMMABLES
Material Waste:	Waste
Hazardous Categories 1:	Not reported
Hazardous Categories 2:	Not reported

Facility Id:	211692
Update Date:	11/02/2012
Case Number:	Not reported
Name:	WASTE 131 AQUEOUS SOL'N W/REACTIVE ANION
Other Information:	WASTE OXIDIZERS
Material Waste:	Waste
Hazardous Categories 1:	Not reported
Hazardous Categories 2:	Not reported

Facility Id:	211692
Update Date:	11/02/2012
Case Number:	Not reported
Name:	WASTE 902 INFECTIOUS WASTE, SHARPS
Other Information:	SHARPS WASTE - MAIL BACK
Material Waste:	Waste

ALBERTSON'S #6772 (Continued) **S109292017**

Hazardous Categories 1: Not reported
Hazardous Categories 2: Not reported

Violations Active Permits:
Facility Id: 211692
Update Date: 11/02/2012
Inspection Date: 02/16/2011
Violation Code: 6HV4209
Violation: NO GENERATOR'S INFO ON RED BAGS/SHARPS
Violation Citation: Red bags, sharps containers not labeled with generator's name, address, and phone number. 68.1205
Activity: ACTIVE

Facility Id: 211692
Update Date: 11/02/2012
Inspection Date: 02/16/2011
Violation Code: 6HV4422
Violation: PHARM WASTE NOT PROPERLY LABELED
Violation Citation: Generator did not properly label container holding pharmaceutical waste with the words -incineration only- or other approved markings on the lid and side. 118275(g)
Activity: ACTIVE

Facility Id: 211692
Update Date: 11/02/2012
Inspection Date: 02/16/2011
Violation Code: 6HV0407
Violation: EMPLOYEE TRAINING NOT ADEQUATE
Violation Citation: Employee training program for small quantity generator of hazardous waste is inadequate. CFR 262.34(d)(5)(iii)
Activity: ACTIVE

Facility Id: 208637
Business Type: 6HK10
EPA Id Number: Not reported
APN: 313-050-09-00
Last HMMD Inspection: 07/21/2011
Permit Status: OPEN
Permit Expiration: 01/31/2013
Facility Owner: PALOMAR HEALTH
Facility Address: 125 VALLECITOS DE ORO #A
Facility City: SAN MARCOS
Facility State: CA
Facility Zip: 92069
UST Owner: Not reported
Handle Regulated Hazmat: Not reported
Own Or Operate UST: Not reported
Subject To APSA: Not reported
Generate Haz Waste: Not reported
Treat Haz Waste: Not reported
Generate Medical Waste: Y

Inactive Permits:
Facility Id: 208637
Update Date: 11/02/2012
Case Number: Not reported

ALBERTSON'S #6772 (Continued) **S109292017**

Name: WASTE 901 INFECTIOUS WASTE, GENERAL
Other Information: Not reported
Material Waste: Waste
Hazardous Categories 1: Not reported
Hazardous Categories 2: Not reported

Facility Id: 208637
Update Date: 11/02/2012
Case Number: Not reported
Name: WASTE 311 PHARMACEUTICAL WASTE
Other Information: Not reported
Material Waste: Waste
Hazardous Categories 1: Not reported
Hazardous Categories 2: Not reported

Facility Id: 208637
Update Date: 11/02/2012
Case Number: Not reported
Name: WASTE 902 INFECTIOUS WASTE, SHARPS
Other Information: Not reported
Material Waste: Waste
Hazardous Categories 1: Not reported
Hazardous Categories 2: Not reported

Violations Active Permits:
Facility Id: 208637
Update Date: 11/02/2012
Inspection Date: 07/21/2011
Violation Code: 6HV4423
Violation: PHARM WASTE >90 DAYS ONSITE
Violation Citation: Storage time exceeded for pharmaceutical waste, greater than 90 days when container is full, or stored longer than one year (max. allowable time). 118280(e)
Activity: ACTIVE

HAZNET:
envid: S109292017
Year: 2014
GEPAID: CAL000384674
Contact: JILL WASHBURN
Telephone: 2083953949
Mailing Name: Not reported
Mailing Address: PO BOX 20, DEPT 72405
Mailing City,St,Zip: BOISE, ID 83726
Gen County: San Diego
TSD EPA ID: CAD008364432
TSD County: Los Angeles
Waste Category: Aqueous solution (2 < pH < 12.5) containing reactive anions ...
Disposal Method: Storage, Bulking, And/Or Transfer Off Site--No Treatment/Reovery (H010-H129) Or (H131-H135)
Tons: 0.0005
Cat Decode: Aqueous solution (2 < pH < 12.5) containing reactive anions ...
Method Decode: Storage, Bulking, And/Or Transfer Off Site--No Treatment/Reovery (H010-H129) Or (H131-H135)
Facility County: San Diego

ALBERTSON'S #6772 (Continued) **S109292017**

envid: S109292017
Year: 2014
GEPAID: CAL000384674
Contact: JILL WASHBURN
Telephone: 2083953949
Mailing Name: Not reported
Mailing Address: PO BOX 20, DEPT 72405
Mailing City,St,Zip: BOISE, ID 83726
Gen County: San Diego
TSD EPA ID: INR000110197
TSD County: Not reported
Waste Category: Aqueous solution (2 < pH < 12.5) containing reactive anions ...
Disposal Method: Storage, Bulking, And/Or Transfer Off Site--No Treatment/Reovery (H010-H129) Or (H131-H135)
Tons: 0.0035
Cat Decode: Aqueous solution (2 < pH < 12.5) containing reactive anions ...
Method Decode: Storage, Bulking, And/Or Transfer Off Site--No Treatment/Reovery (H010-H129) Or (H131-H135)
Facility County: San Diego

envid: S109292017
Year: 2014
GEPAID: CAL000384674
Contact: JILL WASHBURN
Telephone: 2083953949
Mailing Name: Not reported
Mailing Address: PO BOX 20, DEPT 72405
Mailing City,St,Zip: BOISE, ID 83726
Gen County: San Diego
TSD EPA ID: INR000110197
TSD County: Not reported
Waste Category: Alkaline solution without metals pH >= 12.5
Disposal Method: Storage, Bulking, And/Or Transfer Off Site--No Treatment/Reovery (H010-H129) Or (H131-H135)
Tons: 0.0055
Cat Decode: Alkaline solution without metals pH >= 12.5
Method Decode: Storage, Bulking, And/Or Transfer Off Site--No Treatment/Reovery (H010-H129) Or (H131-H135)
Facility County: San Diego

envid: S109292017
Year: 2014
GEPAID: CAL000384674
Contact: JILL WASHBURN
Telephone: 2083953949
Mailing Name: Not reported
Mailing Address: PO BOX 20, DEPT 72405
Mailing City,St,Zip: BOISE, ID 83726
Gen County: San Diego
TSD EPA ID: CAD008364432
TSD County: Los Angeles
Waste Category: Pharmaceutical waste
Disposal Method: Storage, Bulking, And/Or Transfer Off Site--No Treatment/Reovery (H010-H129) Or (H131-H135)
Tons: 0.003
Cat Decode: Pharmaceutical waste
Method Decode: Storage, Bulking, And/Or Transfer Off Site--No Treatment/Reovery

ALBERTSON'S #6772 (Continued) **S109292017**

(H010-H129) Or (H131-H135)
Facility County: San Diego

envid: S109292017
Year: 2014
GEPAID: CAL000384674
Contact: JILL WASHBURN
Telephone: 2083953949
Mailing Name: Not reported
Mailing Address: PO BOX 20, DEPT 72405
Mailing City,St,Zip: BOISE, ID 83726
Gen County: San Diego
TSD EPA ID: INR000110197
TSD County: Not reported
Waste Category: Pharmaceutical waste
Disposal Method: Storage, Bulking, And/Or Transfer Off Site--No Treatment/Reovery (H010-H129) Or (H131-H135)
Tons: 0.003
Cat Decode: Pharmaceutical waste
Method Decode: Storage, Bulking, And/Or Transfer Off Site--No Treatment/Reovery (H010-H129) Or (H131-H135)
Facility County: San Diego

Click this hyperlink while viewing on your computer to access
8 additional CA_HAZNET: record(s) in the EDR Site Report.

C17 **ALBERTSONS 6772** **RCRA-CESQG** **1016954975**
SSE **14340 PENASQUITOS DR** **CAL000384674**
1/8-1/4 **SAN DIEGO, CA 92129**
0.152 mi.
800 ft. **Site 2 of 2 in cluster C**

Relative:
Lower

Actual:
618 ft.

RCRA-CESQG:
Date form received by agency: 03/01/2014
Facility name: ALBERTSONS 6772
Facility address: 14340 PENASQUITOS DR
SAN DIEGO, CA 92129
EPA ID: CAL000384674
Mailing address: PO BOX 20, DEPT 72405
BOISE, ID 83726
Contact: ERICA FRANSEN
Contact address: PO BOX 20, DEPT 72405
BOISE, ID 83726
Contact country: Not reported
Contact telephone: (208) 395-4793
Contact email: ERICA.FRANSEN@ALBERTSONS.COM
EPA Region: 09
Classification: Conditionally Exempt Small Quantity Generator
Description: Handler: generates 100 kg or less of hazardous waste per calendar month, and accumulates 1000 kg or less of hazardous waste at any time; or generates 1 kg or less of acutely hazardous waste per calendar month, and accumulates at any time: 1 kg or less of acutely hazardous waste; or 100 kg or less of any residue or contaminated soil, waste or other debris resulting from the cleanup of a spill, into or on any land or water, of acutely hazardous waste; or generates 100 kg or less of any residue or contaminated soil, waste or other debris resulting from the cleanup of a spill, into or on any land or water, of acutely hazardous waste during any calendar month, and accumulates at any

ALBERTSONS 6772 (Continued) **1016954975**

time: 1 kg or less of acutely hazardous waste; or 100 kg or less of any residue or contaminated soil, waste or other debris resulting from the cleanup of a spill, into or on any land or water, of acutely hazardous waste

Owner/Operator Summary:

Owner/operator name:	ALBERTSONS LLC
Owner/operator address:	PO BOX 20, DEPT 72405
	BOISE, ID 83726
Owner/operator country:	Not reported
Owner/operator telephone:	(208) 395-4793
Legal status:	Private
Owner/Operator Type:	Owner
Owner/Op start date:	03/21/2013
Owner/Op end date:	Not reported
Owner/operator name:	ALBERTSONS - SAVON 6772
Owner/operator address:	Not reported
	Not reported
Owner/operator country:	Not reported
Owner/operator telephone:	Not reported
Legal status:	Private
Owner/Operator Type:	Operator
Owner/Op start date:	04/04/2000
Owner/Op end date:	Not reported

Handler Activities Summary:

U.S. importer of hazardous waste:	No
Mixed waste (haz. and radioactive):	No
Recycler of hazardous waste:	No
Transporter of hazardous waste:	No
Treater, storer or disposer of HW:	No
Underground injection activity:	No
On-site burner exemption:	No
Furnace exemption:	No
Used oil fuel burner:	No
Used oil processor:	No
User oil refiner:	No
Used oil fuel marketer to burner:	No
Used oil Specification marketer:	No
Used oil transfer facility:	No
Used oil transporter:	No

. Waste code:	D001
. Waste name:	IGNITABLE WASTE
. Waste code:	D002
. Waste name:	CORROSIVE WASTE
. Waste code:	D007
. Waste name:	CHROMIUM
. Waste code:	D010
. Waste name:	SELENIUM
. Waste code:	D024

ALBERTSONS 6772 (Continued) **1016954975**

. Waste name: M-CRESOL

. Waste code: P001
. Waste name: 2H-1-BENZOPYRAN-2-ONE, 4-HYDROXY-3-(3-OXO-1-PHENYLBUTYL)-, & SALTS, WHEN PRESENT AT CONCENTRATIONS GREATER THAN 0.3% (OR) WARFARIN, & SALTS, WHEN PRESENT AT CONCENTRATIONS GREATER THAN 0.3%

. Waste code: P075
. Waste name: NICOTINE, & SALTS (OR) PYRIDINE, 3-(1-METHYL-2-PYRROLIDINYL)-,(S)-, & SALTS

Violation Status: No violations found

18
NNE
1/8-1/4
0.193 mi.
1021 ft.

HEALTH EXAMINETICS UNIT 1 **RCRA-SQG 1000597863**
15330 AVE OF SCIENCE STE 200 **FINDS CAD983618984**
SAN DIEGO, CA 92128 **ECHO**

Relative:
Higher

Actual:
852 ft.

RCRA-SQG:
Date form received by agency: 01/28/1992
Facility name: HEALTH EXAMINETICS UNIT 1
Facility address: 15330 AVE OF SCIENCE STE 200
SAN DIEGO, CA 921283488
EPA ID: CAD983618984
Contact: RICHARD FOSTER
Contact address: 15330 AVE OF SCIENCE STE 200
SAN DIEGO, CA 921283488
Contact country: US
Contact telephone: (619) 485-0933
Contact email: Not reported
EPA Region: 09
Classification: Small Small Quantity Generator
Description: Handler: generates more than 100 and less than 1000 kg of hazardous waste during any calendar month and accumulates less than 6000 kg of hazardous waste at any time; or generates 100 kg or less of hazardous waste during any calendar month, and accumulates more than 1000 kg of hazardous waste at any time

Owner/Operator Summary:
Owner/operator name: MEDIQ INC
Owner/operator address: ONE MEDIQ PLAZA
PENNSAUKEN, NJ 08110
Owner/operator country: Not reported
Owner/operator telephone: (609) 665-9300
Legal status: Private
Owner/Operator Type: Owner
Owner/Op start date: Not reported
Owner/Op end date: Not reported

Handler Activities Summary:
U.S. importer of hazardous waste: No
Mixed waste (haz. and radioactive): No
Recycler of hazardous waste: No
Transporter of hazardous waste: No
Treater, storer or disposer of HW: No
Underground injection activity: No
On-site burner exemption: No

HEALTH EXAMINETICS UNIT 1 (Continued) **1000597863**

Furnace exemption: No
Used oil fuel burner: No
Used oil processor: No
User oil refiner: No
Used oil fuel marketer to burner: No
Used oil Specification marketer: No
Used oil transfer facility: No
Used oil transporter: No

Violation Status: No violations found

FINDS:

Registry ID: 110008282964

Environmental Interest/Information System
RCRAInfo is a national information system that supports the Resource Conservation and Recovery Act (RCRA) program through the tracking of events and activities related to facilities that generate, transport, and treat, store, or dispose of hazardous waste. RCRAInfo allows RCRA program staff to track the notification, permit, compliance, and corrective action activities required under RCRA.

ECHO:
Envid: 1000597863
Registry ID: 110008282964
DFR URL: http://echo.epa.gov/detailed_facility_report?fid=110008282964

D19 **MARSTON CLEANERS** **SAN DIEGO CO. SAM** **S104750864**
SE **11040 RANCHO CARMEL DR** **SLIC** **N/A**
1/4-1/2 **SAN DIEGO, CA 92128** **San Diego Co. HMMD**
0.306 mi.
1615 ft. **Site 1 of 4 in cluster D**

Relative:
Lower

Actual:
643 ft.

SAN DIEGO CO. SAM:
Case Number: H25987-001
Agency: CA Regional Water Quality Control Board
Funding: **Non Billable**
Facility Type: Soils Only
Facility Status: Leak Being Confirmed
Date: 10/10/2001
Date Began: 10/10/2001

SLIC:
Region: STATE
Facility Status: **Open - Remediation**
Status Date: 04/30/2007
Global Id: SL607392765
Lead Agency: SAN DIEGO RWQCB (REGION 9)
Lead Agency Case Number: H25987-001
Latitude: 32.977364337
Longitude: -117.08301
Case Type: Cleanup Program Site
Case Worker: CQC
Local Agency: Not reported
RB Case Number: 2090006

MARSTON CLEANERS (Continued) **S104750864**

File Location: Regional Board
Potential Media Affected: Other Groundwater (uses other than drinking water), Soil, Soil Vapor
Potential Contaminants of Concern: Not reported
Site History: The site is an operating dry cleaners. A soil sample was collected from the southeastern portion of the site and showed PCE at 3,100 ug/kg.

Click here to access the California GeoTracker records for this facility:

SAN DIEGO CO. HMMD:
Facility Id: 125987
Business Type: 6HK53
EPA Id Number: CAL000049768
APN: 313-042-04-00
Last HMMD Inspection: 10/19/2005
Permit Status: INAC
Permit Expiration: 10/31/2006
Facility Owner: JAMES MARSTON
Facility Address: 11040 RANCHO CARMEL DR #4
Facility City: SAN DIEGO
Facility State: CA
Facility Zip: 92128
UST Owner: Not reported
Handle Regulated Hazmat: Y
Own Or Operate UST: Not reported
Subject To APSA: Not reported
Generate Haz Waste: Y
Treat Haz Waste: Not reported
Generate Medical Waste: Not reported

Violations Inactive Permits:
Facility Id: 125987
Update Date: 11/02/2012
Inspection Date: 03/24/2004
Violation Code: 6HV0131
Violation: UPF Permit NOT OBTAINED for HAZWASTE
Violation Citation: A Unified Program Facility permit has not been obtained for the generation of hazardous waste. 68.905
Activity: Inactive Permit

D20 **MARSTON CLEANERS** **SLIC** **S103622858**
SE **11040 RANCHO CARMEL DR STE 4** **DRYCLEANERS** **N/A**
1/4-1/2 **SAN DIEGO, CA 92128**
0.306 mi.
1615 ft. **Site 2 of 4 in cluster D**

Relative:
Lower

Actual:
643 ft.

SLIC REG 9:
Region: 9
Facilty Type: Not reported
Status: Closed
Sort Code: 20-0946.02
Waste Discharger Id: 9 000496N03
Local Case Num: 2090006
Responsible Party: MARSTON CLEANERS
Category: GENERAL
Class: SLIC
Order Number: Not reported

MARSTON CLEANERS (Continued) **S103622858**

File Number: 1
Date Entered: 04/2002
End Date: Not reported
Archive Box #: 0
Archive Box Storage: Not reported
Archive Box Storage Location: Not reported
Remarks: Not reported

Region: 9
Facilty Type: Not reported
Status: Closed
Sort Code: 20-0946.03
Waste Discharger Id: 9 000496N03
Local Case Num: 2090006
Responsible Party: MARSTON CLEANERS
Category: REPORT
Class: SLIC
Order Number: Not reported
File Number: 1
Date Entered: 04/2002
End Date: 09/2005
Archive Box #: 0
Archive Box Storage: Not reported
Archive Box Storage Location: Not reported
Remarks: Not reported

Region: 9
Facilty Type: Not reported
Status: Closed
Sort Code: 20-0946.03
Waste Discharger Id: 9 000496N03
Local Case Num: 2090006
Responsible Party: MARSTON CLEANERS
Category: REPORT
Class: SLIC
Order Number: Not reported
File Number: 2
Date Entered: 10/2005
End Date: 09/2006
Archive Box #: 0
Archive Box Storage: Not reported
Archive Box Storage Location: Not reported
Remarks: Not reported

Region: 9
Facilty Type: Not reported
Status: Open
Sort Code: 20-0946.03
Waste Discharger Id: 9 000496N03
Local Case Num: 2090006
Responsible Party: MARSTON CLEANERS
Category: REPORT
Class: SLIC
Order Number: Not reported
File Number: 3
Date Entered: 10/2006
End Date: Not reported

MARSTON CLEANERS (Continued) **S103622858**

Archive Box #: 0
Archive Box Storage: Not reported
Archive Box Storage Location: Not reported
Remarks: Not reported

DRYCLEANERS:
EPA Id: CAL000049768
NAICS Code: 81232
NAICS Description: Drycleaning and Laundry Services (except Coin-Operated)
SIC Code: 7211
SIC Description: Power Laundries, Family and Commercial
Create Date: 09/28/1994
Facility Active: No
Inactive Date: Not reported
Facility Addr2: Not reported
Owner Name: JAMES MARSTON
Owner Address: 11040 RANCHO CARMEL DR STE 4
Owner Address 2: Not reported
Owner Telephone: 6199936903
Contact Name: JAMES MARSTON
Contact Address: 11040 RANCHO CARMEL DR STE 4
Contact Address 2: Not reported
Contact Telephone: 6199936903
Mailing Name: Not reported
Mailing Address 1: 11040 RANCHO CARMEL DR STE 4
Mailing Address 2: Not reported
Mailing City: SAN DIEGO
Mailing State: CA
Mailing Zip: 921284289
Owner Fax: 4
Region Code: Not reported

D21 **CARMEL MOUNTAIN CAR WASH/CHEVRON** **SAN DIEGO CO. SAM** **S108406979**
SE **11030 RANCHO CARMEL DR** **N/A**
1/4-1/2 **SAN DIEGO, CA 92122**
0.310 mi.
1637 ft. **Site 3 of 4 in cluster D**

Relative:
Lower

Actual:
647 ft.

SAN DIEGO CO. SAM:
Case Number: H29570-001
Agency: DEH Site Assessment & Mitigation
Funding: **Private - VAP**
Facility Type: Drinking Water Aquifer Impacted
Facility Status: Preliminary Assessment
Date: 8/16/2001
Date Began: 8/16/2001

Case Number: H29570-002
Agency: DEH Site Assessment & Mitigation
Funding: **LOP - State Fund**
Facility Type: Drinking Water Aquifer Impacted
Facility Status: Remedial Investigation
Date: 2/20/2004
Date Began: 4/17/2002

D22 **CARWASH OF AMERICA** **ENVIROSTOR** **U003789889**
SE **11030 RANCHO CARMEL DR** **LUST** **N/A**
1/4-1/2 **SAN DIEGO, CA 92128** **SLIC**
0.310 mi. **UST**
1637 ft. **Site 4 of 4 in cluster D** **San Diego Co. HMMD**
SWEEPS UST
Relative: **EMI**
Lower

Actual: **647 ft.**

ENVIROSTOR:

Facility ID:	37550006
Status:	Refer: 1248 Local Agency
Status Date:	09/12/2001
Site Code:	Not reported
Site Type:	Evaluation
Site Type Detailed:	Evaluation
Acres:	Not reported
NPL:	NO
Regulatory Agencies:	NONE SPECIFIED
Lead Agency:	NONE SPECIFIED
Program Manager:	Not reported
Supervisor:	Referred - Not Assigned
Division Branch:	Cleanup Cypress
Assembly:	77
Senate:	38
Special Program:	Not reported
Restricted Use:	NO
Site Mgmt Req:	NONE SPECIFIED
Funding:	Not Applicable
Latitude:	32.97698
Longitude:	-117.0832
APN:	NONE SPECIFIED
Past Use:	NONE SPECIFIED
Potential COC:	NONE SPECIFIED
Confirmed COC:	NONE SPECIFIED
Potential Description:	NONE SPECIFIED
Alias Name:	37550006
Alias Type:	Envirostor ID Number

Completed Info:

Completed Area Name:	Not reported
Completed Sub Area Name:	Not reported
Completed Document Type:	Not reported
Completed Date:	Not reported
Comments:	Not reported
Future Area Name:	Not reported
Future Sub Area Name:	Not reported
Future Document Type:	Not reported
Future Due Date:	Not reported
Schedule Area Name:	Not reported
Schedule Sub Area Name:	Not reported
Schedule Document Type:	Not reported
Schedule Due Date:	Not reported
Schedule Revised Date:	Not reported

LUST:

Region:	STATE
Global Id:	T0607362146
Latitude:	32.977045

CARWASH OF AMERICA (Continued) **U003789889**

Longitude:	-117.083182
Case Type:	LUST Cleanup Site
Status:	Completed - Case Closed
Status Date:	07/02/2012
Lead Agency:	SAN DIEGO COUNTY LOP
Case Worker:	TS
Local Agency:	SAN DIEGO COUNTY LOP
RB Case Number:	Not reported
LOC Case Number:	H29570-002
File Location:	Local Agency
Potential Media Affect:	Aquifer used for drinking water supply
Potential Contaminants of Concern:	Gasoline
Site History:	Please see "Site Documents" for additional information. The site consists of the combined Carmel Mountain Ranch Car Wash and Chevron gasoline service station, constructed in 1990. A convenience store building is also located on the property. This case (H29570-002) was opened in August 2002 after fuel-related contamination was reported in soil samples collected below dispensers during a product piping upgrade. A Voluntary Assistance Program (VAP) case (H29570-001, currently being considered for closure) had previously been opened in August 2001 at the site to address potential health risks from contaminated soil/soil vapors associated with a chlorinated solvent release at the dry cleaning facility previously located on the adjacent property to the north (11040 Rancho Carmel Drive). Limited soil and soil gas investigations conducted from 1998-2000 indicated that dissolved chlorinated volatile organic compounds (VOCs) had migrated to the property from the dry cleaners site. Closure of this case applies only to the contamination associated with the unauthorized release of petroleum products at the car wash site. The Regional Water Quality Control Board (RWQCB) is overseeing the assessment and mitigation of the adjacent site release (Former Marstons Cleaners) under Case 2090006 (H25987-001). However, because several of the downgradient monitoring wells installed for the chlorinated solvent release are located on the car wash property, data from these wells (MW-3, MW-4, MW-5, and MW-9) are included in the car wash site characterization. Elevated concentrations of trichloroethene (TCE), perchloroethene (PCE), and chlorinated by-products are present in several of the wells located in the northern portion of the car wash site. Petroleum hydrocarbon contaminants were reported in soil samples collected below the eight dispensers and piping during an April 2002 piping upgrade at the site. Benzene was not detected in any of the samples, but elevated concentrations of toluene, ethylbenzene, and xylenes were detected in the sample collected approximately 5.5 feet below one dispenser (D1). Methyl tertiary butyl ether (MTBE) was detected only in the sample collected below the dispenser (D2) adjacent to D1. Petroleum hydrocarbon contaminant concentrations in the remaining dispenser/piping soil samples were very low or below detection limits. In May 2002, approximately 36 tons of petroleum hydrocarbon-impacted soil was excavated from the D1/D2 dispenser area and disposed of at an off-site facility. Subsequently, four soil borings were installed in the dispenser area in November 2004. Total petroleum hydrocarbons as gasoline (TPH-g) was not detected in the soil boring samples, but MTBE (only) was detected in soil samples collected from each boring for VOCs analysis. The consultant concluded that the source of benzene, toluene and MTBE from leaking pipes and/or dispensers had likely been removed. In May 2007,

CARWASH OF AMERICA (Continued) **U003789889**

approximately 332 tons of chlorinated-solvent bearing soil was removed from an area along the northern portion of the site and the southern portion of the adjacent property as part of a remedial action for the dry cleaners site. Analytical results for soil vapor samples collected at the car wash site in 1998 and 2000 indicated the presence of elevated levels of PCE and TCE, along with lower concentrations of BTEX, MTBE, and other chlorinated VOCs. The highest PCE and TCE concentrations were detected in samples collected near the northern border of the property. DEH reviewed the risk assessment data submitted in 2001 and concurred that there was acceptable risk to the employees of the convenience store from benzene, but requested that soil vapor probes be installed adjacent to the store in order to fully assess the chlorinated VOCs risk. In July 2004, six additional soil vapor probes were installed in borings across the car wash property, including three near the perimeter of the store building. Based on 5-foot vapor sample results from all of the borings, the cumulative health risk for PCE, TCE, 1,1-dichloroethene, vinyl chloride, benzene, and MTBE in soil vapor for an adult worker in the store was calculated as 1 x 10-6, and the combined hazard index was 2.8 x 10-2. The consultant concluded that the measured concentrations do not pose an unacceptable risk to on-site receptors based on the site use, and DEH concurred with the findings in a meeting held on February 23, 2005. For the March 2011 Corrective Action Plan prepared for the site, the consultant recalculated the human health risks using only data from the three soil vapor probes installed near the store building. An estimated cancer risk of 3 x 10-7 (less than the threshold cancer risk of 1 x 10-6), and a non-cancer hazard index of 3.0 x 10-4 (acceptable level is less than one) were calculated. The consultant stated that the risk associated with on-site workers was less than significant. Seven site groundwater monitoring wells were installed at the site between 2003 and 2010, including four wells associated with the dry cleaners investigation and one cross-gradient well installed on an adjacent hotel parking lot (11002 Rancho Carmel Drive) located west of the dispenser area. Analytical results for groundwater samples collected from the wells indicate that the primary fuel contaminant of concern at the car wash site is dissolved MTBE. Only very low concentrations of non-chlorinated VOCs and TPH-g have been detected in site groundwater. As discussed above, the high concentrations of several chlorinated VOCs (above MCLs) in wells near the northern boundary of the site are being addressed under the Former Marstons Cleaners case. The site is located in a groundwater basin with designated beneficial uses. However, the consultant contacted the City of San Diego, and in a letter dated October 21, 2011, the City stated that they have no immediate plans to install wells close to the site. However, they reserve the right to develop all available groundwater resources on City property. The consultant determined that there were no sensitive receptors that would be impacted by the groundwater. An irrigation well is located at the Carmel Mountain Highlands Golf and Tennis Resort at 14455 Penasquitos Drive, but the resort is located greater than one-half mile away from the site to the north. The most recent (November 2010) groundwater data submitted for the site showed maximum MTBE concentrations of 180 micrograms per liter (ug/l) in monitoring well NM-MW-1 (near dispensers) and 32 ug/l in northern well MW-5. Both concentrations exceed the maximum contaminant level (MCL) for MTBE of 13 ug/l. MTBE concentrations reported in the other site wells were less than 1 ug/l, including the most downgradient well (NM-MW-3) located near the

CARWASH OF AMERICA (Continued) **U003789889**

southern boundary of the car wash property. In the DEH-approved March 2011 Corrective Action Plan prepared for the site, the consultant recommends natural attenuation as the site remedy. The extent of soil and groundwater contamination has been adequately delineated, and the consultant concludes that the likely fuel contaminant sources have been removed; the plume is stable and contracting; the dissolved-phase petroleum hydrocarbons will remediate by natural attenuation; and dissolved MTBE should naturally attenuate to below the MCL in approximately 15 years. Based on the assessment and remediation activities conducted at the site and vicinity, the consultant recommends case closure. DEH concurs with these conclusions and the recommendation for case closure.

Click here to access the California GeoTracker records for this facility:

Contact:

Global Id:	T0607362146
Contact Type:	Local Agency Caseworker
Contact Name:	TERESA SHERMAN
Organization Name:	SAN DIEGO COUNTY LOP
Address:	P.O. Box 129261
City:	San Diego
Email:	teresa.sherman@sdcounty.ca.gov
Phone Number:	Not reported

Status History:

Global Id:	T0607362146
Status:	Completed - Case Closed
Status Date:	07/02/2012
Global Id:	T0607362146
Status:	Open - Case Begin Date
Status Date:	04/17/2002
Global Id:	T0607362146
Status:	Open - Remediation
Status Date:	03/15/2005
Global Id:	T0607362146
Status:	Open - Site Assessment
Status Date:	09/28/2009

Regulatory Activities:

Global Id:	T0607362146
Action Type:	ENFORCEMENT
Date:	02/24/2011
Action:	Technical Correspondence / Assistance / Other
Global Id:	T0607362146
Action Type:	RESPONSE
Date:	08/20/2009
Action:	Monitoring Report - Semi-Annually
Global Id:	T0607362146
Action Type:	RESPONSE
Date:	04/12/2010
Action:	Monitoring Report - Semi-Annually

CARWASH OF AMERICA (Continued) **U003789889**

Global Id: T0607362146
Action Type: ENFORCEMENT
Date: 06/15/2010
Action: Technical Correspondence / Assistance / Other

Global Id: T0607362146
Action Type: ENFORCEMENT
Date: 07/20/2011
Action: Technical Correspondence / Assistance / Other

Global Id: T0607362146
Action Type: Other
Date: 04/17/2002
Action: Leak Stopped

Global Id: T0607362146
Action Type: RESPONSE
Date: 12/05/2010
Action: Clean Up Fund - 5-Year Review Summary - Regulator Responded

Global Id: T0607362146
Action Type: RESPONSE
Date: 10/21/2010
Action: Clean Up Fund - 5-Year Review Summary - Regulator Responded

Global Id: T0607362146
Action Type: RESPONSE
Date: 08/30/2010
Action: Monitoring Report - Semi-Annually - Regulator Responded

Global Id: T0607362146
Action Type: RESPONSE
Date: 04/01/2011
Action: CAP/RAP - Feasibility Study Report - Regulator Responded

Global Id: T0607362146
Action Type: ENFORCEMENT
Date: 11/18/2011
Action: LOP Case Closure Summary to RB

Global Id: T0607362146
Action Type: ENFORCEMENT
Date: 12/19/2011
Action: File review

Global Id: T0607362146
Action Type: ENFORCEMENT
Date: 06/06/2011
Action: Technical Correspondence / Assistance / Other

Global Id: T0607362146
Action Type: Other
Date: 04/17/2002
Action: Leak Discovery

Global Id: T0607362146
Action Type: ENFORCEMENT

CARWASH OF AMERICA (Continued) **U003789889**

Date: 01/15/2009
Action: Technical Correspondence / Assistance / Other

Global Id: T0607362146
Action Type: ENFORCEMENT
Date: 07/13/2009
Action: Letter - Notice

Global Id: T0607362146
Action Type: ENFORCEMENT
Date: 07/02/2012
Action: Closure/No Further Action Letter

Global Id: T0607362146
Action Type: Other
Date: 04/17/2002
Action: Leak Reported

Global Id: T0607362146
Action Type: ENFORCEMENT
Date: 11/04/2010
Action: Technical Correspondence / Assistance / Other

Global Id: T0607362146
Action Type: ENFORCEMENT
Date: 06/08/2012
Action: File review

Global Id: T0607362146
Action Type: ENFORCEMENT
Date: 08/14/2002
Action: Notice of Responsibility

Global Id: T0607362146
Action Type: Other
Date: 04/17/2002
Action: Leak Began

SLIC:
Region: STATE
Facility Status: **Completed - Case Closed**
Status Date: 12/06/2011
Global Id: T0608155733
Lead Agency: SAN DIEGO COUNTY LOP
Lead Agency Case Number: H29570-001
Latitude: 32.977045
Longitude: -117.083182
Case Type: Cleanup Program Site
Case Worker: TS
Local Agency: SAN DIEGO COUNTY LOP
RB Case Number: Not reported
File Location: Local Agency
Potential Media Affected: Aquifer used for drinking water supply
Potential Contaminants of Concern: Tetrachloroethylene (PCE), Trichloroethylene (TCE), Gasoline
Site History: PLEASE SEE DEH LOP CASE# H29570-002 FOR SITE DOCUMENTS RELATED TO THE CARMEL MOUNTAIN RANCH CAR WASH SITE. The site consists of the

CARWASH OF AMERICA (Continued) **U003789889**

combined Carmel Mountain Ranch Car Wash and Chevron gasoline service station, constructed in 1990. A convenience store building is also located on the property. This Voluntary Assistance Program (VAP) case (H29570-001) for the site was opened in August 2001 to address potential human health risks to site workers from contaminated soil/soil vapor associated with a chlorinated solvent release at a dry cleaning facility previously located on the adjacent property to the north (11040 Rancho Carmel Drive). Limited soil and soil gas investigations conducted in 1998-2000 indicated that dissolved chlorinated volatile organic compounds (VOCs) had migrated to the property from the dry cleaners site. Fuel-related contaminants were also reported in some of the soil vapor samples. This case involves only the soil vapor contamination and on-site human health risks associated with the chlorinated VOCs release and an unauthorized release of petroleum products at the car wash site. The Regional Water Quality Control Board is overseeing the assessment and mitigation of the dry cleaners release (Former Marstons Cleaners) under Case #H25987-001. The fuel-related contamination at the car wash site is addressed under DEH Local Oversight Program (LOP) Case #H29570-002. Analytical results for soil vapor samples collected at the car wash site in 1998 and 2000 indicated the presence of elevated levels of perchloroethene (PCE) and trichloroethene (TCE), along with lower concentrations of benzene, toluene, ethylbenzene and xylenes (BTEX), methyl tertiary butyl ether (MTBE), and other chlorinated VOCs. The highest PCE and TCE concentrations were detected in samples collected near the northern border of the property. DEH reviewed the risk assessment data in 2001 and concurred that there was acceptable risk to the employees of the convenience store from benzene, but requested that soil vapor probes be installed adjacent to the store in order to assess the chlorinated VOCs risk. In July 2004, six additional soil vapor probes were installed in borings across the car wash property, including three near the perimeter of the store building. Based on 5-foot vapor sample results from all of the borings, the cumulative health risk for PCE, TCE, 1,1-dichloroethene, vinyl chloride, benzene, and MTBE in soil vapor for an adult worker in the store was calculated as 1.06 x 10-06, and the combined hazard index was 2.8 x 10-02. The consultant concluded that the measured concentrations do not pose an unacceptable risk to on-site receptors based on the site use. DEH concurred with the risk assessment results in a meeting held on February 23, 2005. In the CAP for the LOP site, dated March 31, 2011, the consultant recalculated the risks using only the data from the three perimeter soil vapor probes, and the results were lower. The consultant estimated a cancer risk of 2.72 x 10-07 (less than the threshold cancer risk of 1.0 x 10-06) and a non-cancer hazard index of 3.0 x 10-04 (less than one).

Click here to access the California GeoTracker records for this facility:

UST:
Facility ID: H29570
Permitting Agency: SAN DIEGO COUNTY
Latitude: 32.9783258
Longitude: -117.0818393

SAN DIEGO CO. HMMD:
Facility Id: 129570

CARWASH OF AMERICA (Continued) **U003789889**

Business Type:	6HK28
EPA Id Number:	CAL000234169
APN:	313-042-03-00
Last HMMD Inspection:	11/30/2011
Permit Status:	OPEN
Permit Expiration:	06/30/2013
Facility Owner:	THOMPSON FETTER
Facility Address:	2550 5TH AVE #629
Facility City:	SAN DIEGO
Facility State:	CA
Facility Zip:	92103
UST Owner:	CARMEL MTN RANCH CARWASH INC
Handle Regulated Hazmat:	Y
Own Or Operate UST:	Y
Subject To APSA:	Not reported
Generate Haz Waste:	Y
Treat Haz Waste:	Not reported
Generate Medical Waste:	Not reported

UST:

UST Name:	UNDERGROUND TANK 129570 T001
Last Update:	2012-11-02 14:17:38
Permit Number:	129570
Tank Type:	DOUBLE WALL
Additional Id:	RT1825, RT3468
Capacity Gallons:	12000
UST Contents:	REGULAR UNLEADED
Other Content Info:	REGULAR UNLEADED
Reg Status:	ACTIVE
Remove Close Date:	Not reported
Year Installed:	1990-01-01 00:00:00
Pipe Type:	DOUBLE WALL
Delivery System:	PRESSURE
Monitor Code:	31A
UST Monitor Method:	DW TANK, DW PRESSURIZED PIPE W/ DRY TANK ANNULAR; POSITIVE SHUT-OFF & FAILSAFE, 3.0LLD; UDC W/ POSITIVE SHUT-OFF

UST Name:	UNDERGROUND TANK 129570 T002
Last Update:	2012-11-02 14:17:38
Permit Number:	129570
Tank Type:	DOUBLE WALL
Additional Id:	RT1825, RT3468
Capacity Gallons:	12000
UST Contents:	REGULAR UNLEADED
Other Content Info:	REGULAR UNLEADED
Reg Status:	ACTIVE
Remove Close Date:	Not reported
Year Installed:	1990-01-01 00:00:00
Pipe Type:	DOUBLE WALL
Delivery System:	PRESSURE
Monitor Code:	31A
UST Monitor Method:	DW TANK, DW PRESSURIZED PIPE W/ DRY TANK ANNULAR; POSITIVE SHUT-OFF & FAILSAFE, 3.0LLD; UDC W/ POSITIVE SHUT-OFF

UST Name:	UNDERGROUND TANK 129570 T003
Last Update:	2012-11-02 14:17:38
Permit Number:	129570
Tank Type:	DOUBLE WALL

CARWASH OF AMERICA (Continued) **U003789889**

Additional Id:	RT1825, RT3468
Capacity Gallons:	12000
UST Contents:	PREMIUM UNLEADED
Other Content Info:	PREMIUM UNLEADED
Reg Status:	ACTIVE
Remove Close Date:	Not reported
Year Installed:	1990-01-01 00:00:00
Pipe Type:	DOUBLE WALL
Delivery System:	PRESSURE
Monitor Code:	31A
UST Monitor Method:	DW TANK, DW PRESSURIZED PIPE W/ DRY TANK ANNULAR; POSITIVE SHUT-OFF & FAILSAFE, 3.0LLD; UDC W/ POSITIVE SHUT-OFF

Active Permits:

Facility Id:	129570
Update Date:	11/02/2012
Case Number:	Not reported
Name:	WASTE 352 ORGANIC SOLIDS (OTHER)
Other Information:	FUEL FILTERS
Material Waste:	Waste
Hazardous Categories 1:	Not reported
Hazardous Categories 2:	Not reported

Facility Id:	129570
Update Date:	11/02/2012
Case Number:	124-38-9
Name:	CARBON DIOXIDE
Other Information:	Not reported
Material Waste:	Material
Hazardous Categories 1:	FIRE
Hazardous Categories 2:	PRESSURE RELEASE

Facility Id:	129570
Update Date:	11/02/2012
Case Number:	8006-61-9
Name:	SUPER UNLEADED
Other Information:	UNDERGROUND TANK 129570 T003 UNLEADED
Material Waste:	Material
Hazardous Categories 1:	FIRE
Hazardous Categories 2:	Not reported

Facility Id:	129570
Update Date:	11/02/2012
Case Number:	8006-61-9
Name:	REGULAR UNLEADED
Other Information:	UNDERGROUND TANK 129570 T002 UNLEADED
Material Waste:	Material
Hazardous Categories 1:	FIRE
Hazardous Categories 2:	Not reported

Facility Id:	129570
Update Date:	11/02/2012
Case Number:	8006-61-9
Name:	REGULAR UNLEADED
Other Information:	UNDERGROUND TANK 129570 T001 UNLEADED
Material Waste:	Material
Hazardous Categories 1:	FIRE

CARWASH OF AMERICA (Continued) **U003789889**

Hazardous Categories 2: Not reported

Facility Id: 129570
Update Date: 11/02/2012
Case Number: MIXTURE
Name: GLASS CLEANER CAR SOAP CLNR. & WHITE WALL CLEANER
Other Information: Not reported
Material Waste: Material
Hazardous Categories 1: FIRE
Hazardous Categories 2: ACUTE

Facility Id: 129570
Update Date: 11/02/2012
Case Number: Not reported
Name: WASTE 134 AQUEOUS SOL'N W/LESS 10% ORG
Other Information: WATER AND FUEL / HAULER: EFR
Material Waste: Waste
Hazardous Categories 1: Not reported
Hazardous Categories 2: Not reported

Violations Active Permits:

Facility Id: 129570
Update Date: 11/02/2012
Inspection Date: 09/09/2004
Violation Code: 6HV0204
Violation: WASTE CONTAINER:IMPROPER MGMT
Violation Citation: Hazardous waste storage container is not handled or stored in a manner which will prevent leaks or rupture. CCR 66265.173
Activity: ACTIVE

Facility Id: 129570
Update Date: 11/02/2012
Inspection Date: 08/26/2003
Violation Code: 6HV3112
Violation: 2NDRY CONT TEST NOT DONE (6/36 MOS.)
Violation Citation: Secondary containment testing not conducted at 6months/36 months. 25284.1; 2637(a)
Activity: ACTIVE

Facility Id: 129570
Update Date: 11/02/2012
Inspection Date: 10/24/2005
Violation Code: 6HV3411
Violation: LLD NOT INSTALLED/NOT FUNCTIONAL
Violation Citation: DOUBLE WALLED PRESSURIZED PIPING-Including Under Dispenser Containment (UDC):Line leak detector is not installed, not functional, or not tested. 2636(f)(2), 25284.1(a)(4)(C), 2641(j)
Activity: ACTIVE

Facility Id: 129570
Update Date: 11/02/2012
Inspection Date: 11/08/2006
Violation Code: 6HV3262
Violation: SEC CONT PIPING DRAINAGE OBSTRUCTED
Violation Citation: Secondary containment piping obstructed preventing drainage to sump. 2632
Activity: ACTIVE

CARWASH OF AMERICA (Continued) **U003789889**

Facility Id: 129570
Update Date: 11/02/2012
Inspection Date: 10/24/2005
Violation Code: 6HV3255
Violation: SPILL CONTAIN. NOT DRY/IN GOOD CONDITION
Violation Citation: Spill container is not in good condition and/or liquid free. 2635(b)(1), 2636(a)(1)
Activity: ACTIVE

Facility Id: 129570
Update Date: 11/02/2012
Inspection Date: 10/24/2005
Violation Code: 6HV3263
Violation: MONITOR SYSTEM NOT ALL FUNCTIONAL
Violation Citation: Monitoring system components &/or devices are not all functional. 2630, 2641(j), 2632
Activity: ACTIVE

SWEEPS UST:
Status: Active
Comp Number: 29570
Number: 9
Board Of Equalization: Not reported
Referral Date: Not reported
Action Date: 06-26-92
Created Date: 02-29-88
Owner Tank Id: Not reported
SWRCB Tank Id: 37-000-029570-000001
Tank Status: A
Capacity: 12000
Active Date: Not reported
Tank Use: M.V. FUEL
STG: P
Content: REG UNLEADED
Number Of Tanks: 3

Status: Active
Comp Number: 29570
Number: 9
Board Of Equalization: Not reported
Referral Date: Not reported
Action Date: 06-26-92
Created Date: 02-29-88
Owner Tank Id: Not reported
SWRCB Tank Id: 37-000-029570-000002
Tank Status: A
Capacity: 12000
Active Date: Not reported
Tank Use: M.V. FUEL
STG: P
Content: REG UNLEADED
Number Of Tanks: Not reported

Status: Active
Comp Number: 29570
Number: 9

CARWASH OF AMERICA (Continued) **U003789889**

Board Of Equalization: Not reported
Referral Date: Not reported
Action Date: 06-26-92
Created Date: 02-29-88
Owner Tank Id: Not reported
SWRCB Tank Id: 37-000-029570-000003
Tank Status: A
Capacity: 12000
Active Date: Not reported
Tank Use: M.V. FUEL
STG: P
Content: REG UNLEADED
Number Of Tanks: Not reported

EMI:

Year: 2006
County Code: 37
Air Basin: SD
Facility ID: 89097
Air District Name: SD
SIC Code: 5541
Air District Name: SAN DIEGO COUNTY APCD
Community Health Air Pollution Info System: Not reported
Consolidated Emission Reporting Rule: Not reported
Total Organic Hydrocarbon Gases Tons/Yr: 2.93
Reactive Organic Gases Tons/Yr: 2.93
Carbon Monoxide Emissions Tons/Yr: 0
NOX - Oxides of Nitrogen Tons/Yr: 0
SOX - Oxides of Sulphur Tons/Yr: 0
Particulate Matter Tons/Yr: 0
Part. Matter 10 Micrometers and Smllr Tons/Yr: 0

Year: 2007
County Code: 37
Air Basin: SD
Facility ID: 89097
Air District Name: SD
SIC Code: 5541
Air District Name: SAN DIEGO COUNTY APCD
Community Health Air Pollution Info System: Not reported
Consolidated Emission Reporting Rule: Not reported
Total Organic Hydrocarbon Gases Tons/Yr: 2.93
Reactive Organic Gases Tons/Yr: 2.93
Carbon Monoxide Emissions Tons/Yr: 0
NOX - Oxides of Nitrogen Tons/Yr: 0
SOX - Oxides of Sulphur Tons/Yr: 0
Particulate Matter Tons/Yr: 0
Part. Matter 10 Micrometers and Smllr Tons/Yr: 0

Year: 2008
County Code: 37
Air Basin: SD
Facility ID: 89097
Air District Name: SD
SIC Code: 5541
Air District Name: SAN DIEGO COUNTY APCD
Community Health Air Pollution Info System: Not reported

CARWASH OF AMERICA (Continued) **U003789889**

Consolidated Emission Reporting Rule:	Not reported
Total Organic Hydrocarbon Gases Tons/Yr:	2.93
Reactive Organic Gases Tons/Yr:	2.93
Carbon Monoxide Emissions Tons/Yr:	0
NOX - Oxides of Nitrogen Tons/Yr:	0
SOX - Oxides of Sulphur Tons/Yr:	0
Particulate Matter Tons/Yr:	0
Part. Matter 10 Micrometers and Smllr Tons/Yr:	0

Year:	2009
County Code:	37
Air Basin:	SD
Facility ID:	89097
Air District Name:	SD
SIC Code:	5541
Air District Name:	SAN DIEGO COUNTY APCD
Community Health Air Pollution Info System:	Not reported
Consolidated Emission Reporting Rule:	Not reported
Total Organic Hydrocarbon Gases Tons/Yr:	2.9300000000000002
Reactive Organic Gases Tons/Yr:	2.9300000000000002
Carbon Monoxide Emissions Tons/Yr:	0
NOX - Oxides of Nitrogen Tons/Yr:	0
SOX - Oxides of Sulphur Tons/Yr:	0
Particulate Matter Tons/Yr:	0
Part. Matter 10 Micrometers and Smllr Tons/Yr:	0

Year:	2010
County Code:	37
Air Basin:	SD
Facility ID:	89097
Air District Name:	SD
SIC Code:	5541
Air District Name:	SAN DIEGO COUNTY APCD
Community Health Air Pollution Info System:	Not reported
Consolidated Emission Reporting Rule:	Not reported
Total Organic Hydrocarbon Gases Tons/Yr:	2.9300000000000002
Reactive Organic Gases Tons/Yr:	2.9300000000000002
Carbon Monoxide Emissions Tons/Yr:	0
NOX - Oxides of Nitrogen Tons/Yr:	0
SOX - Oxides of Sulphur Tons/Yr:	0
Particulate Matter Tons/Yr:	0
Part. Matter 10 Micrometers and Smllr Tons/Yr:	0

---

23 **CALIFORNIA PROPERTIES VILLAGE** **LUST** **S100727228**
South **10955 CARMEL MOUNTAIN RD** **SAN DIEGO CO. SAM** **N/A**
1/4-1/2 **SAN DIEGO, CA 92129** **San Diego Co. HMMD**
0.334 mi. **SWEEPS UST**
1763 ft. **HIST CORTESE**

Relative:
Lower

Actual:
638 ft.

LUST:

Region:	STATE
Global Id:	T0607300895
Latitude:	32.975046
Longitude:	-117.091571
Case Type:	LUST Cleanup Site
Status:	Completed - Case Closed
Status Date:	07/02/2012
Lead Agency:	SAN DIEGO COUNTY LOP

CALIFORNIA PROPERTIES VILLAGE (Continued) **S100727228**

Case Worker:	CH
Local Agency:	SAN DIEGO COUNTY LOP
RB Case Number:	9UT2127
LOC Case Number:	H06042-001
File Location:	Local Agency
Potential Media Affect:	Aquifer used for drinking water supply
Potential Contaminants of Concern:	Gasoline
Site History:	The site is currently occupied by a maintenance/rental office for the adjacent residential rental housing. Previous site use included refueling of vehicles used on site, and on January 8, 1992, an underground storage tank (UST) containing gasoline and a dispenser located to the east of the UST were removed from the site. DEH-directed soil sampling was completed at each end of the UST excavation and under the dispenser. Petroleum hydrocarbons were detected in all three samples, with a maximum concentration of 13,400 milligrams per kilograms (mg/kg) detected in the sample from under the dispenser. Based upon these results, Unauthorized Release H06042-001 was opened. In May 1992, the UST excavation was enlarged and extended to approximately 10.5 feet below ground surface (bgs), and the area where the dispenser was located was excavated to 6 feet bgs and extended west to the UST excavation. The excavations were back-filled with clean fill, and approximately 65 cubic yards of soil was removed from the site. Confirmation soil sampling was completed at the north, south, and west ends of the UST excavation and at the bottom of the UST and dispenser excavations. Xylenes were detected in the sample from the bottom of the UST excavation at 0.0339 mg/kg, and were the only gasoline constituents detected in the confirmation samples. Based upon these results, the consultant concluded that the contaminants had been removed from the site and requested that the case be closed. DEH did not concur with case closure and required vertical delineation of soil impacts and groundwater sampling. Further investigation of the site was initiated in 2011 as a result of enforcement action by DEH. A groundwater monitoring well was installed in the location of the former UST and a boring was completed in the location of the former dispenser. Petroleum constituents were not detected in three soil samples collected at 10, 15, and 45 feet bgs during installation of the groundwater monitoring well or in the soil sample collected at 6 feet bgs from the soil boring. DEH had directed that the boring be completed to at least 10 feet bgs; however, shallow bedrock encountered at 7 feet bgs and limited access prevented further drilling in this location. Groundwater monitoring and sampling was conducted at the site in June and September 2011, and petroleum constituents were not detected in groundwater samples collected during these monitoring events. The groundwater monitoring well was destroyed under permit LMON 108257 in March 2012. Based upon current and historical soil and groundwater sampling data, the consultant concludes that petroleum-impacted soils were removed from the site in 1992 and that there is no remaining petroleum-impacted soil on site. The consultant further concludes that groundwater was not impacted by the release. Based upon these findings, the consultant recommends that the case be closed. DEH concurs with the consultants conclusions and recommendation to close the case.

Click here to access the California GeoTracker records for this facility:

Contact:

Global Id:	T0607300895

CALIFORNIA PROPERTIES VILLAGE (Continued) **S100727228**

Contact Type: Local Agency Caseworker
Contact Name: COLLEEN HINES
Organization Name: SAN DIEGO COUNTY LOP
Address: P.O. Box 129261
City: SAN DIEGO
Email: colleen.hines@sdcounty.ca.gov
Phone Number: 8585056874

Status History:
Global Id: T0607300895
Status: Completed - Case Closed
Status Date: 07/02/2012

Global Id: T0607300895
Status: Open - Case Begin Date
Status Date: 01/08/1992

Global Id: T0607300895
Status: Open - Remediation
Status Date: 09/16/1992

Global Id: T0607300895
Status: Open - Site Assessment
Status Date: 09/29/2009

Regulatory Activities:
Global Id: T0607300895
Action Type: ENFORCEMENT
Date: 02/25/2011
Action: Staff Letter

Global Id: T0607300895
Action Type: Other
Date: 01/08/1992
Action: Leak Stopped

Global Id: T0607300895
Action Type: RESPONSE
Date: 04/11/2011
Action: Soil and Water Investigation Workplan - Regulator Responded

Global Id: T0607300895
Action Type: ENFORCEMENT
Date: 04/20/2011
Action: Technical Correspondence / Assistance / Other

Global Id: T0607300895
Action Type: ENFORCEMENT
Date: 10/05/2011
Action: Technical Correspondence / Assistance / Other

Global Id: T0607300895
Action Type: RESPONSE
Date: 09/13/2011
Action: Site Assessment Report - Regulator Responded

CALIFORNIA PROPERTIES VILLAGE (Continued) **S100727228**

Global Id: T0607300895
Action Type: RESPONSE
Date: 11/07/2011
Action: Monitoring Report - Quarterly - Regulator Responded

Global Id: T0607300895
Action Type: ENFORCEMENT
Date: 10/20/2010
Action: Staff Letter

Global Id: T0607300895
Action Type: ENFORCEMENT
Date: 11/23/2011
Action: Technical Correspondence / Assistance / Other

Global Id: T0607300895
Action Type: ENFORCEMENT
Date: 02/28/1992
Action: Notice of Responsibility

Global Id: T0607300895
Action Type: Other
Date: 01/08/1992
Action: Leak Discovery

Global Id: T0607300895
Action Type: ENFORCEMENT
Date: 08/05/2009
Action: Letter - Notice

Global Id: T0607300895
Action Type: ENFORCEMENT
Date: 07/02/2012
Action: Closure/No Further Action Letter

Global Id: T0607300895
Action Type: Other
Date: 01/08/1992
Action: Leak Reported

Global Id: T0607300895
Action Type: RESPONSE
Date: 04/30/2012
Action: Other Report / Document

Global Id: T0607300895
Action Type: ENFORCEMENT
Date: 07/28/2008
Action: Technical Correspondence / Assistance / Other

Global Id: T0607300895
Action Type: Other
Date: 01/08/1992
Action: Leak Began

Global Id: T0607300895
Action Type: REMEDIATION

CALIFORNIA PROPERTIES VILLAGE (Continued) **S100727228**

Date: 05/04/1992
Action: Excavation

Global Id: T0607300895
Action Type: ENFORCEMENT
Date: 07/07/2010
Action: Letter - Notice

LUST REG 9:
Region: 9
Status: Preliminary site assessment underway
Case Number: 9UT2127
Local Case: H06042-001
Substance: Gasoline
Qty Leaked: Not reported
Abate Method: Not reported
Local Agency: San Diego
How Found: Tank Closure
How Stopped: Close Tank
Source: Unknown
Cause: Unknown
Lead Agency: Local Agency
Case Type: Soil only
Date Found: 01/08/1992
Date Stopped: 01/08/1992
Confirm Date: 01/08/1992
Submit Workplan: Not reported
Prelim Assess: 02/24/1992
Desc Pollution: Not reported
Remed Plan: / /
Remed Action: Not reported
Began Monitor: Not reported
Release Date: 01/08/1992
Enforce Date: 2/28/92
Closed Date: Not reported
Enforce Type: SEL
Pilot Program: LOP
Basin Number: 906.10
GW Depth: >10'
Beneficial Use: Municipal groundwater use
NPDES Number: Not reported
Priority: 2B
File Dispn: File discarded, case closed
Interim Remedial Actions: Yes
Cleanup and Abatement order Number: Not reported
Waste Discharge Requirement Number: Not reported

SAN DIEGO CO. SAM:
Case Number: H06042-001
Agency: DEH Site Assessment & Mitigation
Funding: **LOP - State Fund**
Facility Type: Drinking Water Aquifer Impacted
Facility Status: Remedial Investigation
Date: 2/13/2004
Date Began: 1/8/1992

CALIFORNIA PROPERTIES VILLAGE (Continued) **S100727228**

SAN DIEGO CO. HMMD:

Facility Id:	106042
Business Type:	6HK18
EPA Id Number:	Not reported
APN:	313-030-15-00
Last HMMD Inspection:	07/30/1992
Permit Status:	INAC
Permit Expiration:	07/30/1992
Facility Owner:	CALIFORNIA PROPERTIES
Facility Address:	14331 PENASQUITOS DR
Facility City:	SAN DIEGO
Facility State:	CA
Facility Zip:	92129-1601
UST Owner:	CALIFORNIA PROPERTIES
Handle Regulated Hazmat:	Not reported
Own Or Operate UST:	Not reported
Subject To APSA:	Not reported
Generate Haz Waste:	Not reported
Treat Haz Waste:	Not reported
Generate Medical Waste:	Not reported

UST:

UST Name:	UNDERGROUND TANK 106042 T001
Last Update:	2012-11-02 14:17:38
Permit Number:	106042
Tank Type:	SINGLE WALL
Additional Id:	1
Capacity Gallons:	550
UST Contents:	REGULAR UNLEADED
Other Content Info:	REGULAR UNLEADED
Reg Status:	REMOVED
Remove Close Date:	1992-08-01 00:00:00
Year Installed:	1968-01-01 00:00:00
Pipe Type:	Not reported
Delivery System:	Not reported
Monitor Code:	05
UST Monitor Method:	SW TANK DW PIPE W/ POS SHUTOFF-ALARM ON LLD W/ SIRS:SIR ANALY MONTHLY, TANK TEST BIENNIALLY, PIPE TEST ANN 0.1 G/HR OR MO 0.2 G/HR

SWEEPS UST:

Status:	Active
Comp Number:	6042
Number:	9
Board Of Equalization:	44-022327
Referral Date:	Not reported
Action Date:	06-26-92
Created Date:	02-29-88
Owner Tank Id:	Not reported
SWRCB Tank Id:	Not reported
Tank Status:	Not reported
Capacity:	Not reported
Active Date:	Not reported
Tank Use:	Not reported
STG:	Not reported
Content:	Not reported
Number Of Tanks:	Not reported

CALIFORNIA PROPERTIES VILLAGE (Continued) **S100727228**

Status:	Not reported
Comp Number:	6042
Number:	Not reported
Board Of Equalization:	44-022327
Referral Date:	Not reported
Action Date:	Not reported
Created Date:	Not reported
Owner Tank Id:	Not reported
SWRCB Tank Id:	37-000-006042-000001
Tank Status:	Not reported
Capacity:	550
Active Date:	Not reported
Tank Use:	M.V. FUEL
STG:	PRODUCT
Content:	REG UNLEADED
Number Of Tanks:	1

HIST CORTESE:

Region:	CORTESE
Facility County Code:	37
Reg By:	LTNKA
Reg Id:	9UT2127

---

24 **SHELL** **LUST** **S106874606**
East **11815 CARMEL MOUNTAIN RD** **SAN DIEGO CO. SAM** **N/A**
1/4-1/2 **SAN DIEGO, CA 92128**
0.413 mi.
2182 ft.

Relative:
Lower

Actual:
658 ft.

LUST:

Region:	STATE
Global Id:	T06019791477
Latitude:	32.980427
Longitude:	-117.077426
Case Type:	LUST Cleanup Site
Status:	Completed - Case Closed
Status Date:	06/04/2010
Lead Agency:	SAN DIEGO COUNTY LOP
Case Worker:	JS
Local Agency:	SAN DIEGO COUNTY LOP
RB Case Number:	Not reported
LOC Case Number:	H32744-001
File Location:	Local Agency
Potential Media Affect:	Other Groundwater (uses other than drinking water), Soil
Potential Contaminants of Concern:	Gasoline
Site History:	In December 2003, soil samples were collected under the direction of DEH during dispenser and product piping upgrade activities. Based on laboratory data, Case H32744-001 was opened on April 12, 2004. During upgrade activities, approximately 82 cubic yards of soil was removed from the site. Between August 2004 and June 2007, six soil borings were advanced and five groundwater monitoring wells were installed. At total of 91 soil samples were collected for analysis to define the vertical and horizontal extent of soil contamination. The chemicals of concern in soil were MTBE and TBA. The highest concentration for TPHg was reported at 1.1 mg/kg. BTEX concentrations were report below laboratory detection limits. The consultant concluded that soil contamination is defined vertically and horizontally and has not

SHELL (Continued) **S106874606**

migrated offsite. The consultant also stated that residual MTBE and TBA in soil do not pose a risk to human health, nearby sensitive receptors, or the environment. The groundwater was monitored and sampled for 19 consecutive quarters beginning in June 2005. Dissolved-phase benzene concentrations have been below the MCL in all wells since October 2007. Dissolved-phase MTBE concentrations have been below the secondary MCL in all wells since January 2008. Dissolved-phase TBA concentrations are currently above the State Action Level (AL) in wells MW-1 (52 ug/l), MW-3 (190 ug/l), and MW-5 (730 ug/l) and are showing a decreasing trend. The consultant estimates TBA will reach the AL by 2019. Based on the data, the consultant concluded that groundwater contamination has been adequately defined and does not pose a risk to human health, nearby sensitive receptors, or the environment. Based on available data, DEH concurs with the consultants conclusions.

Click here to access the California GeoTracker records for this facility:

Contact:

Global Id:	T06019791477
Contact Type:	Local Agency Caseworker
Contact Name:	JON SENAHA
Organization Name:	SAN DIEGO COUNTY LOP
Address:	P.O. Box 129261
City:	San Diego
Email:	jon.senaha@sdcounty.ca.gov
Phone Number:	Not reported

Status History:

Global Id:	T06019791477
Status:	Completed - Case Closed
Status Date:	06/04/2010
Global Id:	T06019791477
Status:	Open - Case Begin Date
Status Date:	12/05/2003
Global Id:	T06019791477
Status:	Open - Remediation
Status Date:	01/03/2005
Global Id:	T06019791477
Status:	Open - Site Assessment
Status Date:	05/18/2009

Regulatory Activities:

Global Id:	T06019791477
Action Type:	REMEDIATION
Date:	12/05/2003
Action:	Excavation
Global Id:	T06019791477
Action Type:	RESPONSE
Date:	04/08/2009
Action:	Monitoring Report - Quarterly
Global Id:	T06019791477

SHELL (Continued) **S106874606**

Action Type: RESPONSE
Date: 06/03/2009
Action: Monitoring Report - Quarterly

Global Id: T06019791477
Action Type: RESPONSE
Date: 10/07/2009
Action: Monitoring Report - Quarterly

Global Id: T06019791477
Action Type: Other
Date: 12/05/2003
Action: Leak Discovery

Global Id: T06019791477
Action Type: Other
Date: 01/30/2004
Action: Leak Reported

Global Id: T06019791477
Action Type: Other
Date: 12/05/2003
Action: Leak Began

Global Id: T06019791477
Action Type: ENFORCEMENT
Date: 03/24/2010
Action: Letter - Notice

Global Id: T06019791477
Action Type: ENFORCEMENT
Date: 04/12/2004
Action: Notice of Responsibility

Global Id: T06019791477
Action Type: ENFORCEMENT
Date: 06/04/2010
Action: Closure/No Further Action Letter

Global Id: T06019791477
Action Type: ENFORCEMENT
Date: 07/14/2009
Action: Letter - Notice

Global Id: T06019791477
Action Type: ENFORCEMENT
Date: 03/24/2010
Action: Letter - Notice

Global Id: T06019791477
Action Type: ENFORCEMENT
Date: 03/24/2010
Action: Notice of Responsibility

Global Id: T06019791477
Action Type: Other
Date: 12/05/2003

SHELL (Continued) **S106874606**

Action: Leak Stopped

Global Id: T06019791477
Action Type: RESPONSE
Date: 01/11/2010
Action: Monitoring Report - Quarterly

Global Id: T06019791477
Action Type: RESPONSE
Date: 04/29/2010
Action: Monitoring Report - Semi-Annually

SAN DIEGO CO. SAM:
Case Number: H32744-001
Agency: DEH Site Assessment & Mitigation
Funding: **LOP - State Fund**
Facility Type: Soils Only
Facility Status: Remedial Investigation
Date: 1/3/2005
Date Began: 12/5/2003

E25 **NORTHROP GRUMMAN SYSTEMS CORPORATION** **SAN DIEGO CO. SAM** **S103632185**
ENE **15120 INNOVATION DR** **San Diego Co. HMMD** **N/A**
1/4-1/2 **SAN DIEGO, CA 92128** **SWEEPS UST**
0.416 mi. **EMI**
2195 ft. **Site 1 of 2 in cluster E**

Relative:
Higher

Actual:
785 ft.

SAN DIEGO CO. SAM:
Case Number: H19263-001
Agency: DEH Site Assessment & Mitigation
Funding: **Non Billable**
Facility Type: Failed Integrity Test
Facility Status: Closed Case
Date: 2/27/1991
Date Began: 1/9/1991

SAN DIEGO CO. HMMD:
Facility Id: 119263
Business Type: 6HK36
EPA Id Number: CAD981429863
APN: 313-740-03-00
Last HMMD Inspection: 10/03/2002
Permit Status: CHNG
Permit Expiration: 06/30/2003
Facility Owner: TRW INC
Facility Address: 15120 INNOVATION DR
Facility City: SAN DIEGO
Facility State: CA
Facility Zip: 92128-3402
UST Owner: TRW MEAD
Handle Regulated Hazmat: Y
Own Or Operate UST: Not reported
Subject To APSA: Not reported
Generate Haz Waste: Y
Treat Haz Waste: Not reported
Generate Medical Waste: Not reported

NORTHROP GRUMMAN SYSTEMS CORPORATION (Continued) **S103632185**

UST:

UST Name:	UNDERGROUND TANK 119263 T001
Last Update:	2012-11-02 14:17:38
Permit Number:	119263
Tank Type:	OTHER
Additional Id:	57731 PHOSPHORIC ACID
Capacity Gallons:	971
UST Contents:	Not reported
Other Content Info:	PHOSPHORIC ACID
Reg Status:	REMOVED
Remove Close Date:	1991-01-15 00:00:00
Year Installed:	1984-01-01 00:00:00
Pipe Type:	Not reported
Delivery System:	Not reported
Monitor Code:	24
UST Monitor Method:	VISUAL MONITORING: DAILY (MINIMUM) LOG OF INSPECTIONS

UST Name:	UNDERGROUND TANK 119263 T002
Last Update:	2012-11-02 14:17:38
Permit Number:	119263
Tank Type:	OTHER
Additional Id:	TRW-RC-1 ISOPROPYL ALCOHOL
Capacity Gallons:	2000
UST Contents:	Not reported
Other Content Info:	ISOPROPYL ALCOHOL
Reg Status:	REMOVED
Remove Close Date:	1991-01-15 00:00:00
Year Installed:	1983-01-01 00:00:00
Pipe Type:	Not reported
Delivery System:	Not reported
Monitor Code:	24
UST Monitor Method:	VISUAL MONITORING: DAILY (MINIMUM) LOG OF INSPECTIONS

UST Name:	UNDERGROUND TANK 119263 T003
Last Update:	2012-11-02 14:17:38
Permit Number:	119263
Tank Type:	OTHER
Additional Id:	TRW-RC-2 TRICHLOROTRIFLUOROETHANE
Capacity Gallons:	2000
UST Contents:	Not reported
Other Content Info:	TRICHLOROTRIFLUOROETHANE
Reg Status:	REMOVED
Remove Close Date:	1991-01-15 00:00:00
Year Installed:	1984-01-01 00:00:00
Pipe Type:	Not reported
Delivery System:	Not reported
Monitor Code:	24
UST Monitor Method:	VISUAL MONITORING: DAILY (MINIMUM) LOG OF INSPECTIONS

Facility Id:	201363
Business Type:	6HK36
EPA Id Number:	CAD981429863
APN:	313-740-03-00
Last HMMD Inspection:	11/16/2011
Permit Status:	OPEN
Permit Expiration:	06/30/2013

NORTHROP GRUMMAN SYSTEMS CORPORATION (Continued) **S103632185**

Facility Owner:	NORTHROP GRUMMAN SYSTEMS CORPORATION
Facility Address:	15120 INNOVATION DR
Facility City:	SAN DIEGO
Facility State:	CA
Facility Zip:	92128
UST Owner:	Not reported
Handle Regulated Hazmat:	Y
Own Or Operate UST:	Not reported
Subject To APSA:	Not reported
Generate Haz Waste:	Y
Treat Haz Waste:	Not reported
Generate Medical Waste:	Not reported

Active Permits:

Facility Id:	201363
Update Date:	11/02/2012
Case Number:	7727-37-9
Name:	NITROGEN GAS
Other Information:	Not reported
Material Waste:	Material
Hazardous Categories 1:	PRESSURE RELEASE
Hazardous Categories 2:	Not reported

Facility Id:	201363
Update Date:	11/02/2012
Case Number:	Not reported
Name:	WASTE 221 WASTE OIL & MIXED OIL
Other Information:	USED OIL, DIRT
Material Waste:	Waste
Hazardous Categories 1:	Not reported
Hazardous Categories 2:	Not reported

Facility Id:	201363
Update Date:	11/02/2012
Case Number:	Not reported
Name:	WASTE 331 OFF-SPEC,AGED,SURPLUS ORGANICS
Other Information:	WASTE AEROSOL CANS
Material Waste:	Waste
Hazardous Categories 1:	Not reported
Hazardous Categories 2:	Not reported

Facility Id:	201363
Update Date:	11/02/2012
Case Number:	Not reported
Name:	WASTE 513 EMPTY CONTNR(LESS THAN 30 GAL)
Other Information:	EMPTY CONTAINERS
Material Waste:	Waste
Hazardous Categories 1:	Not reported
Hazardous Categories 2:	Not reported

Facility Id:	201363
Update Date:	11/02/2012
Case Number:	68649-11-6
Name:	ROYCO 602 DIELECTRIC COOLANT
Other Information:	98% POLYALPHAOLEFIN
Material Waste:	Material
Hazardous Categories 1:	ACUTE
Hazardous Categories 2:	CHRONIC

NORTHROP GRUMMAN SYSTEMS CORPORATION (Continued) **S103632185**

Facility Id:	201363
Update Date:	11/02/2012
Case Number:	Not reported
Name:	WASTE 223 UNSPEC OIL CONTAINING WASTE
Other Information:	OILY ABSORBENT, DEBRI, RAGS
Material Waste:	Waste
Hazardous Categories 1:	Not reported
Hazardous Categories 2:	Not reported

Facility Id:	201363
Update Date:	11/02/2012
Case Number:	7647-15-6
Name:	SODIUM BROMIDE
Other Information:	Not reported
Material Waste:	Material
Hazardous Categories 1:	REACTIVE
Hazardous Categories 2:	ACUTE

Facility Id:	201363
Update Date:	11/02/2012
Case Number:	7664-93-9
Name:	SULFURIC ACID COGEN PLANT WATER TREATMENT
Other Information:	35% SULFURIC ACID
Material Waste:	Material
Hazardous Categories 1:	REACTIVE
Hazardous Categories 2:	EXTREMELY HAZARDOUS

Facility Id:	201363
Update Date:	11/02/2012
Case Number:	Not reported
Name:	WASTE 214 UNSPEC SOLVENT MIXTURE
Other Information:	WASTE FLAMMABLE LIQUIDS (IPA ETC)
Material Waste:	Waste
Hazardous Categories 1:	Not reported
Hazardous Categories 2:	Not reported

Facility Id:	201363
Update Date:	11/02/2012
Case Number:	74-86-2
Name:	ACETYLENE
Other Information:	Not reported
Material Waste:	Material
Hazardous Categories 1:	FIRE
Hazardous Categories 2:	PRESSURE RELEASE

Facility Id:	201363
Update Date:	11/02/2012
Case Number:	64742-54-7
Name:	MYSELLA OIL 40 DMS
Other Information:	Not reported
Material Waste:	Material
Hazardous Categories 1:	FIRE
Hazardous Categories 2:	ACUTE

Facility Id:	201363
Update Date:	11/02/2012
Case Number:	7631-90-5

NORTHROP GRUMMAN SYSTEMS CORPORATION (Continued) **S103632185**

Name:	SODIUM BISULFITE
Other Information:	FORMULA 159
Material Waste:	Material
Hazardous Categories 1:	ACUTE
Hazardous Categories 2:	CHRONIC
Facility Id:	201363
Update Date:	11/02/2012
Case Number:	7681-52-9
Name:	SODIUM HYPOCHLORITE
Other Information:	16% SODIUM HYPOCHLORITE FOR WATER TREATMENT
Material Waste:	Material
Hazardous Categories 1:	REACTIVE
Hazardous Categories 2:	ACUTE
Facility Id:	201363
Update Date:	11/02/2012
Case Number:	Not reported
Name:	WASTE 561 DETERGENT & SOAP
Other Information:	DETERGENT .OPONIFIER WASH
Material Waste:	Waste
Hazardous Categories 1:	Not reported
Hazardous Categories 2:	Not reported
Facility Id:	201363
Update Date:	11/02/2012
Case Number:	Not reported
Name:	WASTE 561 DETERGENT & SOAP
Other Information:	ROYCO 02 ETHYLENE GLYCOL (DIELECTRIC COLANT)
Material Waste:	Waste
Hazardous Categories 1:	Not reported
Hazardous Categories 2:	Not reported
Facility Id:	201363
Update Date:	11/02/2012
Case Number:	7440-37-1
Name:	ARGON COMPRESSED GAS
Other Information:	Not reported
Material Waste:	Material
Hazardous Categories 1:	FIRE
Hazardous Categories 2:	PRESSURE RELEASE
Facility Id:	201363
Update Date:	11/02/2012
Case Number:	Not reported
Name:	WASTE 134 AQUEOUS SOL'N W/LESS 10% ORG
Other Information:	PARTS WASHER
Material Waste:	Waste
Hazardous Categories 1:	Not reported
Hazardous Categories 2:	Not reported
Facility Id:	201363
Update Date:	11/02/2012
Case Number:	Not reported
Name:	WASTE 181 INORGANIC SOLID WASTE (OTHER)
Other Information:	SOLDER DROSS 63%, TIN 37% LEAD
Material Waste:	Waste

NORTHROP GRUMMAN SYSTEMS CORPORATION (Continued) **S103632185**

Hazardous Categories 1: Not reported
Hazardous Categories 2: Not reported

Facility Id: 201363
Update Date: 11/02/2012
Case Number: Not reported
Name: WASTE 181 INORGANIC SOLID WASTE (OTHER)
Other Information: ALUMINUM SHAVINGS WITH OIL
Material Waste: Waste
Hazardous Categories 1: Not reported
Hazardous Categories 2: Not reported

Facility Id: 201363
Update Date: 11/02/2012
Case Number: Not reported
Name: WASTE 352 ORGANIC SOLIDS (OTHER)
Other Information: WIPES & SOLID DEBRIS
Material Waste: Waste
Hazardous Categories 1: Not reported
Hazardous Categories 2: Not reported

Facility Id: 201363
Update Date: 11/02/2012
Case Number: 141-43-5
Name: ALPHA 2110 AQEOUS RESIN CLEANER
Other Information: SOPONIFIER
Material Waste: Material
Hazardous Categories 1: FIRE
Hazardous Categories 2: ACUTE

Facility Id: 201363
Update Date: 11/02/2012
Case Number: Not reported
Name: CARCINOGENS &/OR REPRODUCTIVE TOXINS
Other Information: BELOW STATE DISCLOSURE AMTS ARE/MAY BE ON SITE
Material Waste: Not reported
Hazardous Categories 1: Not reported
Hazardous Categories 2: Not reported

Facility Id: 201363
Update Date: 11/02/2012
Case Number: 7740-59-7
Name: HELIUM
Other Information: Not reported
Material Waste: Material
Hazardous Categories 1: PRESSURE RELEASE
Hazardous Categories 2: ACUTE

Facility Id: 201363
Update Date: 11/02/2012
Case Number: 1310-58-3
Name: POTASSIUM HYDROXIDE
Other Information: FORMULA 2012
Material Waste: Material
Hazardous Categories 1: ACUTE
Hazardous Categories 2: CHRONIC

NORTHROP GRUMMAN SYSTEMS CORPORATION (Continued) **S103632185**

Facility Id:	201363
Update Date:	11/02/2012
Case Number:	Not reported
Name:	SODIUM HYDROXIDE
Other Information:	GC305 FOR WATER TREATMENT/10% SODIUM HYDROXIDE
Material Waste:	Material
Hazardous Categories 1:	REACTIVE
Hazardous Categories 2:	Not reported

Facility Id:	201363
Update Date:	11/02/2012
Case Number:	Not reported
Name:	WASTE 331 OFF-SPEC,AGED ,SURPLUS ORGANICS
Other Information:	WASTE CORROSIVE, SODIUM HYDROXIDE
Material Waste:	Waste
Hazardous Categories 1:	Not reported
Hazardous Categories 2:	Not reported

Facility Id:	201363
Update Date:	11/02/2012
Case Number:	Not reported
Name:	WASTE 352 ORGANIC SOLIDS (OTHER)
Other Information:	MEK / XYLENE
Material Waste:	Waste
Hazardous Categories 1:	Not reported
Hazardous Categories 2:	Not reported

Facility Id:	201363
Update Date:	11/02/2012
Case Number:	Not reported
Name:	CARBON DIOXIDE-LIQUID
Other Information:	Not reported
Material Waste:	Material
Hazardous Categories 1:	PRESSURE RELEASE
Hazardous Categories 2:	ACUTE

Facility Id:	201363
Update Date:	11/02/2012
Case Number:	Not reported
Name:	NITROGEN 90%; HYDROGEN 10%
Other Information:	FORM GAS
Material Waste:	Material
Hazardous Categories 1:	PRESSURE RELEASE
Hazardous Categories 2:	ACUTE

Facility Id:	201363
Update Date:	11/02/2012
Case Number:	7727-37-9
Name:	NITROGEN: LIQUID
Other Information:	2-TANKS (1-1500G / 1-6000G)
Material Waste:	Material
Hazardous Categories 1:	PRESSURE RELEASE
Hazardous Categories 2:	ACUTE

Facility Id:	201363
Update Date:	11/02/2012
Case Number:	Not reported

NORTHROP GRUMMAN SYSTEMS CORPORATION (Continued) **S103632185**

Name: WASTE 444 USED BATTERIES
Other Information: LEAD ACID BATTERIES
Material Waste: Waste
Hazardous Categories 1: Not reported
Hazardous Categories 2: Not reported

Facility Id: 201363
Update Date: 11/02/2012
Case Number: Not reported
Name: WASTE 551 LABORATORY WASTE CHEMICALS
Other Information: LAB PACK EXP CHEMICALS, ADHESIVES/BLADES
Material Waste: Waste
Hazardous Categories 1: Not reported
Hazardous Categories 2: Not reported

Violations Active Permits:
Facility Id: 201363
Update Date: 11/02/2012
Inspection Date: 11/16/2011
Violation Code: 6HV1008
Violation: NO ANNUAL CARC/REPRO TOXIN LIST TO HMD
Violation Citation: Annual carcinogen and reproductive toxin list not submitted to HMD. 68.1113(c)
Activity: ACTIVE

Facility Id: 201363
Update Date: 11/02/2012
Inspection Date: 11/16/2011
Violation Code: 6HV1009
Violation: HMBP: INADEQUATE SITE MAP
Violation Citation: Business Plan does not have a site map which provides sufficient or complete information for emergency response agencies. HSC 25509(a)(5) & 25505(a)(2)
Activity: ACTIVE

Facility Id: 201363
Update Date: 11/02/2012
Inspection Date: 11/16/2011
Violation Code: 6HV0234
Violation: FACILITY NOT OPERATED TO MINIM. RELEASE
Violation Citation: Did not maintain &/or operate facility to prevent release or fire. CFR 265.31
Activity: ACTIVE

Facility Id: 201363
Business Type: 6HK36
EPA Id Number: CAD981429863
APN: 313-740-03-00
Last HMMD Inspection: 11/16/2011
Permit Status: OPEN
Permit Expiration: 06/30/2013
Facility Owner: NORTHROP GRUMMAN SYSTEMS CORPORATION
Facility Address: 15120 INNOVATION DR
Facility City: SAN DIEGO
Facility State: CA
Facility Zip: 92128

NORTHROP GRUMMAN SYSTEMS CORPORATION (Continued) **S103632185**

UST Owner: Not reported
Handle Regulated Hazmat: Y
Own Or Operate UST: Not reported
Subject To APSA: Y
Generate Haz Waste: Y
Treat Haz Waste: Not reported
Generate Medical Waste: Not reported

Active Permits:
Facility Id: 201363
Update Date: 11/02/2012
Case Number: 7727-37-9
Name: NITROGEN GAS
Other Information: Not reported
Material Waste: Material
Hazardous Categories 1: PRESSURE RELEASE
Hazardous Categories 2: Not reported

Facility Id: 201363
Update Date: 11/02/2012
Case Number: Not reported
Name: WASTE 221 WASTE OIL & MIXED OIL
Other Information: USED OIL, DIRT
Material Waste: Waste
Hazardous Categories 1: Not reported
Hazardous Categories 2: Not reported

Facility Id: 201363
Update Date: 11/02/2012
Case Number: Not reported
Name: WASTE 331 OFF-SPEC,AGED,SURPLUS ORGANICS
Other Information: WASTE AEROSOL CANS
Material Waste: Waste
Hazardous Categories 1: Not reported
Hazardous Categories 2: Not reported

Facility Id: 201363
Update Date: 11/02/2012
Case Number: Not reported
Name: WASTE 513 EMPTY CONTNR(LESS THAN 30 GAL)
Other Information: EMPTY CONTAINERS
Material Waste: Waste
Hazardous Categories 1: Not reported
Hazardous Categories 2: Not reported

Facility Id: 201363
Update Date: 11/02/2012
Case Number: 68649-11-6
Name: ROYCO 602 DIELECTRIC COOLANT
Other Information: 98% POLYALPHAOLEFIN
Material Waste: Material
Hazardous Categories 1: ACUTE
Hazardous Categories 2: CHRONIC

Facility Id: 201363
Update Date: 11/02/2012
Case Number: Not reported
Name: WASTE 223 UNSPEC OIL CONTAINING WASTE

NORTHROP GRUMMAN SYSTEMS CORPORATION (Continued) **S103632185**

Other Information: OILY ABSORBENT, DEBRI, RAGS
Material Waste: Waste
Hazardous Categories 1: Not reported
Hazardous Categories 2: Not reported

Facility Id: 201363
Update Date: 11/02/2012
Case Number: 7647-15-6
Name: SODIUM BROMIDE
Other Information: Not reported
Material Waste: Material
Hazardous Categories 1: REACTIVE
Hazardous Categories 2: ACUTE

Facility Id: 201363
Update Date: 11/02/2012
Case Number: 7664-93-9
Name: SULFURIC ACID COGEN PLANT WATER TREATMENT
Other Information: 35% SULFURIC ACID
Material Waste: Material
Hazardous Categories 1: REACTIVE
Hazardous Categories 2: EXTREMELY HAZARDOUS

Facility Id: 201363
Update Date: 11/02/2012
Case Number: Not reported
Name: WASTE 214 UNSPEC SOLVENT MIXTURE
Other Information: WASTE FLAMMABLE LIQUIDS (IPA ETC)
Material Waste: Waste
Hazardous Categories 1: Not reported
Hazardous Categories 2: Not reported

Facility Id: 201363
Update Date: 11/02/2012
Case Number: 74-86-2
Name: ACETYLENE
Other Information: Not reported
Material Waste: Material
Hazardous Categories 1: FIRE
Hazardous Categories 2: PRESSURE RELEASE

Facility Id: 201363
Update Date: 11/02/2012
Case Number: 64742-54-7
Name: MYSELLA OIL 40 DMS
Other Information: Not reported
Material Waste: Material
Hazardous Categories 1: FIRE
Hazardous Categories 2: ACUTE

Facility Id: 201363
Update Date: 11/02/2012
Case Number: 7631-90-5
Name: SODIUM BISULFITE
Other Information: FORMULA 159
Material Waste: Material
Hazardous Categories 1: ACUTE

NORTHROP GRUMMAN SYSTEMS CORPORATION (Continued) **S103632185**

Hazardous Categories 2:	CHRONIC
Facility Id:	201363
Update Date:	11/02/2012
Case Number:	7681-52-9
Name:	SODIUM HYPOCHLORITE
Other Information:	16% SODIUM HYPOCHLORITE FOR WATER TREATMENT
Material Waste:	Material
Hazardous Categories 1:	REACTIVE
Hazardous Categories 2:	ACUTE
Facility Id:	201363
Update Date:	11/02/2012
Case Number:	Not reported
Name:	WASTE 561 DETERGENT & SOAP
Other Information:	DETERGENT .OPONIFIER WASH
Material Waste:	Waste
Hazardous Categories 1:	Not reported
Hazardous Categories 2:	Not reported
Facility Id:	201363
Update Date:	11/02/2012
Case Number:	Not reported
Name:	WASTE 561 DETERGENT & SOAP
Other Information:	ROYCO 02 ETHYLENE GLYCOL (DIELECTRIC COLANT)
Material Waste:	Waste
Hazardous Categories 1:	Not reported
Hazardous Categories 2:	Not reported
Facility Id:	201363
Update Date:	11/02/2012
Case Number:	7440-37-1
Name:	ARGON COMPRESSED GAS
Other Information:	Not reported
Material Waste:	Material
Hazardous Categories 1:	FIRE
Hazardous Categories 2:	PRESSURE RELEASE
Facility Id:	201363
Update Date:	11/02/2012
Case Number:	Not reported
Name:	WASTE 134 AQUEOUS SOL'N W/LESS 10% ORG
Other Information:	PARTS WASHER
Material Waste:	Waste
Hazardous Categories 1:	Not reported
Hazardous Categories 2:	Not reported
Facility Id:	201363
Update Date:	11/02/2012
Case Number:	Not reported
Name:	WASTE 181 INORGANIC SOLID WASTE (OTHER)
Other Information:	SOLDER DROSS 63%, TIN 37% LEAD
Material Waste:	Waste
Hazardous Categories 1:	Not reported
Hazardous Categories 2:	Not reported
Facility Id:	201363

NORTHROP GRUMMAN SYSTEMS CORPORATION (Continued) **S103632185**

Update Date: 11/02/2012
Case Number: Not reported
Name: WASTE 181 INORGANIC SOLID WASTE (OTHER)
Other Information: ALUMINUM SHAVINGS WITH OIL
Material Waste: Waste
Hazardous Categories 1: Not reported
Hazardous Categories 2: Not reported

Facility Id: 201363
Update Date: 11/02/2012
Case Number: Not reported
Name: WASTE 352 ORGANIC SOLIDS (OTHER)
Other Information: WIPES & SOLID DEBRIS
Material Waste: Waste
Hazardous Categories 1: Not reported
Hazardous Categories 2: Not reported

Facility Id: 201363
Update Date: 11/02/2012
Case Number: 141-43-5
Name: ALPHA 2110 AQEOUS RESIN CLEANER
Other Information: SOPONIFIER
Material Waste: Material
Hazardous Categories 1: FIRE
Hazardous Categories 2: ACUTE

Facility Id: 201363
Update Date: 11/02/2012
Case Number: Not reported
Name: CARCINOGENS &/OR REPRODUCTIVE TOXINS
Other Information: BELOW STATE DISCLOSURE AMTS ARE/MAY BE ON SITE
Material Waste: Not reported
Hazardous Categories 1: Not reported
Hazardous Categories 2: Not reported

Facility Id: 201363
Update Date: 11/02/2012
Case Number: 7740-59-7
Name: HELIUM
Other Information: Not reported
Material Waste: Material
Hazardous Categories 1: PRESSURE RELEASE
Hazardous Categories 2: ACUTE

Facility Id: 201363
Update Date: 11/02/2012
Case Number: 1310-58-3
Name: POTASSIUM HYDROXIDE
Other Information: FORMULA 2012
Material Waste: Material
Hazardous Categories 1: ACUTE
Hazardous Categories 2: CHRONIC

Facility Id: 201363
Update Date: 11/02/2012
Case Number: Not reported
Name: SODIUM HYDROXIDE

NORTHROP GRUMMAN SYSTEMS CORPORATION (Continued) **S103632185**

Other Information: GC305 FOR WATER TREATMENT/10% SODIUM HYDROXIDE
Material Waste: Material
Hazardous Categories 1: REACTIVE
Hazardous Categories 2: Not reported

Facility Id: 201363
Update Date: 11/02/2012
Case Number: Not reported
Name: WASTE 331 OFF-SPEC,AGED ,SURPLUS ORGANICS
Other Information: WASTE CORROSIVE, SODIUM HYDROXIDE
Material Waste: Waste
Hazardous Categories 1: Not reported
Hazardous Categories 2: Not reported

Facility Id: 201363
Update Date: 11/02/2012
Case Number: Not reported
Name: WASTE 352 ORGANIC SOLIDS (OTHER)
Other Information: MEK / XYLENE
Material Waste: Waste
Hazardous Categories 1: Not reported
Hazardous Categories 2: Not reported

Facility Id: 201363
Update Date: 11/02/2012
Case Number: Not reported
Name: CARBON DIOXIDE-LIQUID
Other Information: Not reported
Material Waste: Material
Hazardous Categories 1: PRESSURE RELEASE
Hazardous Categories 2: ACUTE

Facility Id: 201363
Update Date: 11/02/2012
Case Number: Not reported
Name: NITROGEN 90%; HYDROGEN 10%
Other Information: FORM GAS
Material Waste: Material
Hazardous Categories 1: PRESSURE RELEASE
Hazardous Categories 2: ACUTE

Facility Id: 201363
Update Date: 11/02/2012
Case Number: 7727-37-9
Name: NITROGEN: LIQUID
Other Information: 2-TANKS (1-1500G / 1-6000G)
Material Waste: Material
Hazardous Categories 1: PRESSURE RELEASE
Hazardous Categories 2: ACUTE

Facility Id: 201363
Update Date: 11/02/2012
Case Number: Not reported
Name: WASTE 444 USED BATTERIES
Other Information: LEAD ACID BATTERIES
Material Waste: Waste
Hazardous Categories 1: Not reported

NORTHROP GRUMMAN SYSTEMS CORPORATION (Continued) **S103632185**

Hazardous Categories 2: Not reported

Facility Id: 201363
Update Date: 11/02/2012
Case Number: Not reported
Name: WASTE 551 LABORATORY WASTE CHEMICALS
Other Information: LAB PACK EXP CHEMICALS, ADHESIVES/BLADES
Material Waste: Waste
Hazardous Categories 1: Not reported
Hazardous Categories 2: Not reported

Violations Active Permits:
Facility Id: 201363
Update Date: 11/02/2012
Inspection Date: 11/16/2011
Violation Code: 6HV1008
Violation: NO ANNUAL CARC/REPRO TOXIN LIST TO HMD
Violation Citation: Annual carcinogen and reproductive toxin list not submitted to HMD. 68.1113(c)
Activity: ACTIVE

Facility Id: 201363
Update Date: 11/02/2012
Inspection Date: 11/16/2011
Violation Code: 6HV1009
Violation: HMBP: INADEQUATE SITE MAP
Violation Citation: Business Plan does not have a site map which provides sufficient or complete information for emergency response agencies. HSC 25509(a)(5) & 25505(a)(2)
Activity: ACTIVE

Facility Id: 201363
Update Date: 11/02/2012
Inspection Date: 11/16/2011
Violation Code: 6HV0234
Violation: FACILITY NOT OPERATED TO MINIM. RELEASE
Violation Citation: Did not maintain &/or operate facility to prevent release or fire. CFR 265.31
Activity: ACTIVE

SWEEPS UST:
Status: Active
Comp Number: 19263
Number: 9
Board Of Equalization: 44-023015
Referral Date: Not reported
Action Date: 06-26-92
Created Date: 02-29-88
Owner Tank Id: Not reported
SWRCB Tank Id: Not reported
Tank Status: Not reported
Capacity: Not reported
Active Date: Not reported
Tank Use: Not reported
STG: Not reported

NORTHROP GRUMMAN SYSTEMS CORPORATION (Continued) **S103632185**

Content: Not reported
Number Of Tanks: Not reported

Status: Not reported
Comp Number: 19263
Number: Not reported
Board Of Equalization: 44-023015
Referral Date: Not reported
Action Date: Not reported
Created Date: Not reported
Owner Tank Id: Not reported
SWRCB Tank Id: 37-000-019263-000001
Tank Status: Not reported
Capacity: 971
Active Date: Not reported
Tank Use: CHEMICAL
STG: WASTE
Content: Not reported
Number Of Tanks: 3

Status: Not reported
Comp Number: 19263
Number: Not reported
Board Of Equalization: 44-023015
Referral Date: Not reported
Action Date: Not reported
Created Date: Not reported
Owner Tank Id: Not reported
SWRCB Tank Id: 37-000-019263-000002
Tank Status: Not reported
Capacity: 2000
Active Date: Not reported
Tank Use: CHEMICAL
STG: WASTE
Content: Not reported
Number Of Tanks: Not reported

Status: Not reported
Comp Number: 19263
Number: Not reported
Board Of Equalization: 44-023015
Referral Date: Not reported
Action Date: Not reported
Created Date: Not reported
Owner Tank Id: Not reported
SWRCB Tank Id: 37-000-019263-000003
Tank Status: Not reported
Capacity: 2000
Active Date: Not reported
Tank Use: CHEMICAL
STG: WASTE
Content: Not reported
Number Of Tanks: Not reported

EMI:
Year: 1990
County Code: 37

NORTHROP GRUMMAN SYSTEMS CORPORATION (Continued) **S103632185**

Air Basin:	SD
Facility ID:	6056
Air District Name:	SD
SIC Code:	3674
Air District Name:	SAN DIEGO COUNTY APCD
Community Health Air Pollution Info System:	Not reported
Consolidated Emission Reporting Rule:	Not reported
Total Organic Hydrocarbon Gases Tons/Yr:	18
Reactive Organic Gases Tons/Yr:	1
Carbon Monoxide Emissions Tons/Yr:	3
NOX - Oxides of Nitrogen Tons/Yr:	0
SOX - Oxides of Sulphur Tons/Yr:	0
Particulate Matter Tons/Yr:	0
Part. Matter 10 Micrometers and Smllr Tons/Yr:	0

Year:	1995
County Code:	37
Air Basin:	SD
Facility ID:	6056
Air District Name:	SD
SIC Code:	3674
Air District Name:	SAN DIEGO COUNTY APCD
Community Health Air Pollution Info System:	Not reported
Consolidated Emission Reporting Rule:	Not reported
Total Organic Hydrocarbon Gases Tons/Yr:	36
Reactive Organic Gases Tons/Yr:	3
Carbon Monoxide Emissions Tons/Yr:	11
NOX - Oxides of Nitrogen Tons/Yr:	0
SOX - Oxides of Sulphur Tons/Yr:	0
Particulate Matter Tons/Yr:	0
Part. Matter 10 Micrometers and Smllr Tons/Yr:	0

Year:	1996
County Code:	37
Air Basin:	SD
Facility ID:	6056
Air District Name:	SD
SIC Code:	3674
Air District Name:	SAN DIEGO COUNTY APCD
Community Health Air Pollution Info System:	Not reported
Consolidated Emission Reporting Rule:	Not reported
Total Organic Hydrocarbon Gases Tons/Yr:	36
Reactive Organic Gases Tons/Yr:	3
Carbon Monoxide Emissions Tons/Yr:	11
NOX - Oxides of Nitrogen Tons/Yr:	0
SOX - Oxides of Sulphur Tons/Yr:	0
Particulate Matter Tons/Yr:	0
Part. Matter 10 Micrometers and Smllr Tons/Yr:	0

Year:	1997
County Code:	37
Air Basin:	SD
Facility ID:	6056
Air District Name:	SD
SIC Code:	3674
Air District Name:	SAN DIEGO COUNTY APCD
Community Health Air Pollution Info System:	Not reported

NORTHROP GRUMMAN SYSTEMS CORPORATION (Continued) **S103632185**

Consolidated Emission Reporting Rule:	Not reported
Total Organic Hydrocarbon Gases Tons/Yr:	36
Reactive Organic Gases Tons/Yr:	3
Carbon Monoxide Emissions Tons/Yr:	11
NOX - Oxides of Nitrogen Tons/Yr:	0
SOX - Oxides of Sulphur Tons/Yr:	0
Particulate Matter Tons/Yr:	0
Part. Matter 10 Micrometers and Smllr Tons/Yr:	0

Year:	1999
County Code:	37
Air Basin:	SD
Facility ID:	6056
Air District Name:	SD
SIC Code:	3674
Air District Name:	SAN DIEGO COUNTY APCD
Community Health Air Pollution Info System:	Not reported
Consolidated Emission Reporting Rule:	Not reported
Total Organic Hydrocarbon Gases Tons/Yr:	9
Reactive Organic Gases Tons/Yr:	2
Carbon Monoxide Emissions Tons/Yr:	7
NOX - Oxides of Nitrogen Tons/Yr:	1
SOX - Oxides of Sulphur Tons/Yr:	0
Particulate Matter Tons/Yr:	2
Part. Matter 10 Micrometers and Smllr Tons/Yr:	2

Year:	2000
County Code:	37
Air Basin:	SD
Facility ID:	6056
Air District Name:	SD
SIC Code:	3674
Air District Name:	SAN DIEGO COUNTY APCD
Community Health Air Pollution Info System:	Not reported
Consolidated Emission Reporting Rule:	Not reported
Total Organic Hydrocarbon Gases Tons/Yr:	9
Reactive Organic Gases Tons/Yr:	2
Carbon Monoxide Emissions Tons/Yr:	7
NOX - Oxides of Nitrogen Tons/Yr:	1
SOX - Oxides of Sulphur Tons/Yr:	0
Particulate Matter Tons/Yr:	2
Part. Matter 10 Micrometers and Smllr Tons/Yr:	2

Year:	2001
County Code:	37
Air Basin:	SD
Facility ID:	6056
Air District Name:	SD
SIC Code:	3674
Air District Name:	SAN DIEGO COUNTY APCD
Community Health Air Pollution Info System:	Not reported
Consolidated Emission Reporting Rule:	Not reported
Total Organic Hydrocarbon Gases Tons/Yr:	9
Reactive Organic Gases Tons/Yr:	2
Carbon Monoxide Emissions Tons/Yr:	7
NOX - Oxides of Nitrogen Tons/Yr:	1
SOX - Oxides of Sulphur Tons/Yr:	0

NORTHROP GRUMMAN SYSTEMS CORPORATION (Continued) **S103632185**

Particulate Matter Tons/Yr:	2
Part. Matter 10 Micrometers and Smllr Tons/Yr:	2

Year:	2002
County Code:	37
Air Basin:	SD
Facility ID:	6056
Air District Name:	SD
SIC Code:	3674
Air District Name:	SAN DIEGO COUNTY APCD
Community Health Air Pollution Info System:	Not reported
Consolidated Emission Reporting Rule:	Not reported
Total Organic Hydrocarbon Gases Tons/Yr:	9
Reactive Organic Gases Tons/Yr:	2
Carbon Monoxide Emissions Tons/Yr:	7
NOX - Oxides of Nitrogen Tons/Yr:	1
SOX - Oxides of Sulphur Tons/Yr:	0
Particulate Matter Tons/Yr:	2
Part. Matter 10 Micrometers and Smllr Tons/Yr:	2

Year:	2003
County Code:	37
Air Basin:	SD
Facility ID:	6056
Air District Name:	SD
SIC Code:	3674
Air District Name:	SAN DIEGO COUNTY APCD
Community Health Air Pollution Info System:	Not reported
Consolidated Emission Reporting Rule:	Not reported
Total Organic Hydrocarbon Gases Tons/Yr:	14
Reactive Organic Gases Tons/Yr:	1
Carbon Monoxide Emissions Tons/Yr:	10
NOX - Oxides of Nitrogen Tons/Yr:	2
SOX - Oxides of Sulphur Tons/Yr:	0
Particulate Matter Tons/Yr:	1
Part. Matter 10 Micrometers and Smllr Tons/Yr:	1

Year:	2004
County Code:	37
Air Basin:	SD
Facility ID:	6056
Air District Name:	SD
SIC Code:	3674
Air District Name:	SAN DIEGO COUNTY APCD
Community Health Air Pollution Info System:	Not reported
Consolidated Emission Reporting Rule:	Not reported
Total Organic Hydrocarbon Gases Tons/Yr:	14.31767913
Reactive Organic Gases Tons/Yr:	1.428077975
Carbon Monoxide Emissions Tons/Yr:	10.08012
NOX - Oxides of Nitrogen Tons/Yr:	2.38012
SOX - Oxides of Sulphur Tons/Yr:	0.02481
Particulate Matter Tons/Yr:	0.78274
Part. Matter 10 Micrometers and Smllr Tons/Yr:	0.78274

Year:	2005
County Code:	37
Air Basin:	SD

NORTHROP GRUMMAN SYSTEMS CORPORATION (Continued) **S103632185**

Facility ID:	6056
Air District Name:	SD
SIC Code:	3674
Air District Name:	SAN DIEGO COUNTY APCD
Community Health Air Pollution Info System:	Not reported
Consolidated Emission Reporting Rule:	Not reported
Total Organic Hydrocarbon Gases Tons/Yr:	1.72651
Reactive Organic Gases Tons/Yr:	.29651
Carbon Monoxide Emissions Tons/Yr:	19.54
NOX - Oxides of Nitrogen Tons/Yr:	2.33
SOX - Oxides of Sulphur Tons/Yr:	.0213
Particulate Matter Tons/Yr:	.8550704225352112676
Part. Matter 10 Micrometers and Smllr Tons/Yr:	.85

Year:	2006
County Code:	37
Air Basin:	SD
Facility ID:	6056
Air District Name:	SD
SIC Code:	3674
Air District Name:	SAN DIEGO COUNTY APCD
Community Health Air Pollution Info System:	Not reported
Consolidated Emission Reporting Rule:	Not reported
Total Organic Hydrocarbon Gases Tons/Yr:	1.565317
Reactive Organic Gases Tons/Yr:	.135317
Carbon Monoxide Emissions Tons/Yr:	29.96
NOX - Oxides of Nitrogen Tons/Yr:	2.01
SOX - Oxides of Sulphur Tons/Yr:	.021185
Particulate Matter Tons/Yr:	.83
Part. Matter 10 Micrometers and Smllr Tons/Yr:	.83

Year:	2007
County Code:	37
Air Basin:	SD
Facility ID:	6056
Air District Name:	SD
SIC Code:	3674
Air District Name:	SAN DIEGO COUNTY APCD
Community Health Air Pollution Info System:	Not reported
Consolidated Emission Reporting Rule:	Not reported
Total Organic Hydrocarbon Gases Tons/Yr:	.127044
Reactive Organic Gases Tons/Yr:	.016957
Carbon Monoxide Emissions Tons/Yr:	2.59407
NOX - Oxides of Nitrogen Tons/Yr:	.14485
SOX - Oxides of Sulphur Tons/Yr:	.0020491
Particulate Matter Tons/Yr:	.060369
Part. Matter 10 Micrometers and Smllr Tons/Yr:	.060369

Year:	2008
County Code:	37
Air Basin:	SD
Facility ID:	6056
Air District Name:	SD
SIC Code:	3674
Air District Name:	SAN DIEGO COUNTY APCD
Community Health Air Pollution Info System:	Not reported
Consolidated Emission Reporting Rule:	Not reported

NORTHROP GRUMMAN SYSTEMS CORPORATION (Continued) **S103632185**

Total Organic Hydrocarbon Gases Tons/Yr:	.127044
Reactive Organic Gases Tons/Yr:	.016957
Carbon Monoxide Emissions Tons/Yr:	2.59407
NOX - Oxides of Nitrogen Tons/Yr:	.14485
SOX - Oxides of Sulphur Tons/Yr:	.0020491
Particulate Matter Tons/Yr:	.060369
Part. Matter 10 Micrometers and Smllr Tons/Yr:	.060369

Year:	2009
County Code:	37
Air Basin:	SD
Facility ID:	6056
Air District Name:	SD
SIC Code:	3674
Air District Name:	SAN DIEGO COUNTY APCD
Community Health Air Pollution Info System:	Not reported
Consolidated Emission Reporting Rule:	Not reported
Total Organic Hydrocarbon Gases Tons/Yr:	0.13
Reactive Organic Gases Tons/Yr:	2.9999999999999999E-2
Carbon Monoxide Emissions Tons/Yr:	2.6099999999999999
NOX - Oxides of Nitrogen Tons/Yr:	0.14999999999999999
SOX - Oxides of Sulphur Tons/Yr:	0
Particulate Matter Tons/Yr:	5.9999999999999998E-2
Part. Matter 10 Micrometers and Smllr Tons/Yr:	5.9999999999999998E-2

Year:	2010
County Code:	37
Air Basin:	SD
Facility ID:	6056
Air District Name:	SD
SIC Code:	3674
Air District Name:	SAN DIEGO COUNTY APCD
Community Health Air Pollution Info System:	Not reported
Consolidated Emission Reporting Rule:	Not reported
Total Organic Hydrocarbon Gases Tons/Yr:	1.4199999999999999
Reactive Organic Gases Tons/Yr:	0.11
Carbon Monoxide Emissions Tons/Yr:	42.469999999999999
NOX - Oxides of Nitrogen Tons/Yr:	1.2
SOX - Oxides of Sulphur Tons/Yr:	2.1479999999999999E-2
Particulate Matter Tons/Yr:	0.77000000000000002
Part. Matter 10 Micrometers and Smllr Tons/Yr:	0.77000000000000002

Year:	2013
County Code:	37
Air Basin:	SD
Facility ID:	6056
Air District Name:	SD
SIC Code:	3674
Air District Name:	SAN DIEGO COUNTY APCD
Community Health Air Pollution Info System:	Not reported
Consolidated Emission Reporting Rule:	Not reported
Total Organic Hydrocarbon Gases Tons/Yr:	0.53
Reactive Organic Gases Tons/Yr:	0.06
Carbon Monoxide Emissions Tons/Yr:	13.25
NOX - Oxides of Nitrogen Tons/Yr:	0.82
SOX - Oxides of Sulphur Tons/Yr:	0
Particulate Matter Tons/Yr:	0.29

NORTHROP GRUMMAN SYSTEMS CORPORATION (Continued) **S103632185**

Part. Matter 10 Micrometers and Smllr Tons/Yr:0.29

Year:	2014
County Code:	37
Air Basin:	SD
Facility ID:	6056
Air District Name:	SD
SIC Code:	3674
Air District Name:	SAN DIEGO COUNTY APCD
Community Health Air Pollution Info System:	Not reported
Consolidated Emission Reporting Rule:	Not reported
Total Organic Hydrocarbon Gases Tons/Yr:	0.63
Reactive Organic Gases Tons/Yr:	0.09
Carbon Monoxide Emissions Tons/Yr:	11.67
NOX - Oxides of Nitrogen Tons/Yr:	1.39
SOX - Oxides of Sulphur Tons/Yr:	0.01491
Particulate Matter Tons/Yr:	0.35
Part. Matter 10 Micrometers and Smllr Tons/Yr:	0.35

E26 **TRW-AVIONICS SYSTEMS DIVISION** **SLIC** **S108751829**
ENE **15120 INNOVATION DR** **N/A**
1/4-1/2 **SAN DIEGO, CA 92128**
0.416 mi.
2195 ft. **Site 2 of 2 in cluster E**

Relative:
Higher

Actual:
785 ft.

SLIC:

Region:	STATE
Facility Status:	**Completed - Case Closed**
Status Date:	02/27/1991
Global Id:	T0608111809
Lead Agency:	SAN DIEGO COUNTY LOP
Lead Agency Case Number:	H19263-001
Latitude:	32.990434
Longitude:	-117.077763
Case Type:	Cleanup Program Site
Case Worker:	Not reported
Local Agency:	Not reported
RB Case Number:	Not reported
File Location:	Local Agency
Potential Media Affected:	Under Investigation
Potential Contaminants of Concern:	Not reported
Site History:	Not reported

Click here to access the California GeoTracker records for this facility:

F27 **RALPHS GROCERY CO #019** **SWRCY** **S104750075**
East **11875 CARMEL MOUNTAIN RD** **San Diego Co. HMMD** **N/A**
1/4-1/2 **SAN DIEGO, CA 92128**
0.432 mi.
2279 ft. **Site 1 of 2 in cluster F**

Relative:
Lower

Actual:
669 ft.

SWRCY:

Reg Id:	155789
Cert Id:	RC155789.001
Mailing Address:	800 N Haven Ave Suite 120
Mailing City:	Ontario

RALPHS GROCERY CO #019 (Continued) **S104750075**

Mailing State:	CA
Mailing Zip Code:	91764
Website:	http://www.replanet.com
Email:	Not reported
Phone Number:	(951) 520-1700
Grand Father:	N
Rural:	N
Operation Begin Date:	05/01/2012
Aluminium:	Y
Glass:	Y
Plastic:	Y
Bimetal:	Y
Agency:	N/A
Monday Hours Of Operation:	CLOSED
Tuesday Hours Of Operation:	10:00 am - 4:30 pm; Closed 1:00 pm - 1:30 pm
Wednesday Hours Of Operation:	10:00 am - 4:30 pm; Closed 1:00 pm - 1:30 pm
Thursday Hours Of Operation:	10:00 am - 4:30 pm; Closed 1:00 pm - 1:30 pm
Friday Hours Of Operation:	10:00 am - 4:30 pm; Closed 1:00 pm - 1:30 pm
Saturday Hours Of Operation:	10:00 am - 4:30 pm; Closed 1:00 pm - 1:30 pm
Sunday Hours Of Operation:	CLOSED
Organization ID:	151891
Organization Name:	rePlanet LLC

SAN DIEGO CO. HMMD:

Facility Id:	211190
Business Type:	6HK42
EPA Id Number:	CAL000034416
APN:	313-690-10-00
Last HMMD Inspection:	11/28/2011
Permit Status:	OPEN
Permit Expiration:	02/28/2013
Facility Owner:	RALPHS GROCERY CO
Facility Address:	PO BOX 54143
Facility City:	Los Angeles
Facility State:	CA
Facility Zip:	90054
UST Owner:	Not reported
Handle Regulated Hazmat:	Y
Own Or Operate UST:	Not reported
Subject To APSA:	Not reported
Generate Haz Waste:	Y
Treat Haz Waste:	Not reported
Generate Medical Waste:	Not reported

Active Permits:

Facility Id:	211190
Update Date:	11/02/2012
Case Number:	Not reported
Name:	WASTE 141 OFF-SPEC,AGED,SURPL INORGANICS
Other Information:	RETURNS & BROKEN ITEMS - CORROSIVES
Material Waste:	Waste
Hazardous Categories 1:	Not reported
Hazardous Categories 2:	Not reported

Facility Id:	211190
Update Date:	11/02/2012
Case Number:	Not reported

RALPHS GROCERY CO #019 (Continued) **S104750075**

Name: WASTE 214 UNSPEC SOLVENT MIXTURE
Other Information: RETURN & BROKENITEMS / AEROSOLS
Material Waste: Waste
Hazardous Categories 1: Not reported
Hazardous Categories 2: Not reported

Facility Id: 211190
Update Date: 11/02/2012
Case Number: Not reported
Name: WASTE 791 LIQUIDS WITH PH <OR= 2
Other Information: CORROSIVE-ACIDIC
Material Waste: Waste
Hazardous Categories 1: Not reported
Hazardous Categories 2: Not reported

Facility Id: 211190
Update Date: 11/02/2012
Case Number: Not reported
Name: WASTE 122 ALKALINE SOL'N W/OUT METALS
Other Information: CORROSIVE - BASES
Material Waste: Waste
Hazardous Categories 1: Not reported
Hazardous Categories 2: Not reported

Facility Id: 211190
Update Date: 11/02/2012
Case Number: Not reported
Name: WASTE 331 OFF-SPEC,AGED,SURPLUS ORGANICS
Other Information: RETURNS & BROKEN ITEMS- FLAM LIQUIDS
Material Waste: Waste
Hazardous Categories 1: Not reported
Hazardous Categories 2: Not reported

Facility Id: 211190
Update Date: 11/02/2012
Case Number: Not reported
Name: WASTE 352 ORGANIC SOLIDS (OTHER)
Other Information: FLAMMABLE SOLIDS
Material Waste: Waste
Hazardous Categories 1: Not reported
Hazardous Categories 2: Not reported

Violations Active Permits:
Facility Id: 211190
Update Date: 11/02/2012
Inspection Date: 10/30/2009
Violation Code: 6HV0227
Violation: HAZWASTE TANK/CONTAINER W/O LABEL/DATE
Violation Citation: Failed to properly label/date hazardous waste container &/or tank. 66262.34(f)
Activity: ACTIVE

Facility Id: 211190
Update Date: 11/02/2012
Inspection Date: 10/30/2009
Violation Code: 6HV0230
Violation: FAILED TO MAINTAIN AISLE SPACE

RALPHS GROCERY CO #019 (Continued) **S104750075**

Violation Citation:	Failed to maintain aisle space. CFR 265.35
Activity:	ACTIVE
Facility Id:	211190
Update Date:	11/02/2012
Inspection Date:	10/30/2009
Violation Code:	6HV0226
Violation:	HW NOT ACCUMULATED IN TANK/CONTAINER
Violation Citation:	Did not accumulate waste in container or tank. 66262.34 (d)(2)
Activity:	ACTIVE
Facility Id:	211190
Update Date:	11/02/2012
Inspection Date:	10/30/2009
Violation Code:	6HV0304
Violation:	WASTE DETERMINATION NOT MADE
Violation Citation:	Generator of a waste has not determined if that waste is a hazardous waste as defined by law. CCR 66262.11 & 66260.200(c)
Activity:	ACTIVE
Facility Id:	211190
Update Date:	11/02/2012
Inspection Date:	10/30/2009
Violation Code:	6HV0407
Violation:	EMPLOYEE TRAINING NOT ADEQUATE
Violation Citation:	Employee training program for small quantity generator of hazardous waste is inadequate. CFR 262.34(d)(5)(iii)
Activity:	ACTIVE
Facility Id:	211190
Update Date:	11/02/2012
Inspection Date:	10/30/2009
Violation Code:	6HV1009
Violation:	HMBP: INADEQUATE SITE MAP
Violation Citation:	Business Plan does not have a site map which provides sufficient or complete information for emergency response agencies. HSC 25509(a)(5) & 25505(a)(2)
Activity:	ACTIVE
Facility Id:	123006
Business Type:	Not reported
EPA Id Number:	Not reported
APN:	313-690-10-00
Last HMMD Inspection:	03/02/1992
Permit Status:	INAC
Permit Expiration:	03/02/1992
Facility Owner:	RALPHS GROCERY CO
Facility Address:	P O BOX 54143
Facility City:	LOS ANGELES
Facility State:	CA
Facility Zip:	90054-0143
UST Owner:	Not reported
Handle Regulated Hazmat:	Not reported
Own Or Operate UST:	Not reported
Subject To APSA:	Not reported
Generate Haz Waste:	Not reported

RALPHS GROCERY CO #019 (Continued) **S104750075**

Treat Haz Waste: Not reported
Generate Medical Waste: Not reported

F28
East
1/4-1/2
0.434 mi.
2289 ft.

Relative:
Lower

Actual:
676 ft.

COLONY CLEANERS **RCRA-SQG** **1000339827**
11885 CARMEL MOUNTAIN RD **SAN DIEGO CO. SAM** **CAD982401630**
SAN DIEGO, CA 92128 **SLIC**
FINDS
Site 2 of 2 in cluster F **DRYCLEANERS**
ECHO

RCRA-SQG:
Date form received by agency: 03/25/1992
Facility name: COLONY CLEANERS
Facility address: 11885 CARMEL MOUNTAIN RD
STE 910
SAN DIEGO, CA 92128
EPA ID: CAD982401630
Contact: PETER PARK
Contact address: 11885 CARMEL MOUNTAIN RD STE 910
SAN DIEGO, CA 92128
Contact country: US
Contact telephone: (916) 487-1666
Contact email: Not reported
EPA Region: 09
Classification: Small Small Quantity Generator
Description: Handler: generates more than 100 and less than 1000 kg of hazardous waste during any calendar month and accumulates less than 6000 kg of hazardous waste at any time; or generates 100 kg or less of hazardous waste during any calendar month, and accumulates more than 1000 kg of hazardous waste at any time

Owner/Operator Summary:
Owner/operator name: KWAN C PARK
Owner/operator address: 7655 PALMILLA DR 4105
SAN DIEGO, CA 92122
Owner/operator country: Not reported
Owner/operator telephone: (619) 558-4680
Legal status: Private
Owner/Operator Type: Owner
Owner/Op start date: Not reported
Owner/Op end date: Not reported

Owner/operator name: NOT REQUIRED
Owner/operator address: NOT REQUIRED
NOT REQUIRED, ME 99999
Owner/operator country: Not reported
Owner/operator telephone: (415) 555-1212
Legal status: Private
Owner/Operator Type: Operator
Owner/Op start date: Not reported
Owner/Op end date: Not reported

Handler Activities Summary:
U.S. importer of hazardous waste: No
Mixed waste (haz. and radioactive): No
Recycler of hazardous waste: No
Transporter of hazardous waste: No

COLONY CLEANERS (Continued) **1000339827**

Treater, storer or disposer of HW: No
Underground injection activity: No
On-site burner exemption: No
Furnace exemption: No
Used oil fuel burner: No
Used oil processor: No
User oil refiner: No
Used oil fuel marketer to burner: No
Used oil Specification marketer: No
Used oil transfer facility: No
Used oil transporter: No

Violation Status: No violations found

SAN DIEGO CO. SAM:
Case Number: H29845-001
Agency: DEH Site Assessment & Mitigation
Funding: **Private - VAP**
Facility Type: Soils Only
Facility Status: Closed Case
Date: 10/8/1998
Date Began: 7/6/1998

SLIC:
Region: STATE
Facility Status: **Completed - Case Closed**
Status Date: 10/08/1998
Global Id: T0608137184
Lead Agency: SAN DIEGO COUNTY LOP
Lead Agency Case Number: H29845-001
Latitude: 32.981465
Longitude: -117.075293
Case Type: Cleanup Program Site
Case Worker: Not reported
Local Agency: Not reported
RB Case Number: Not reported
File Location: Local Agency
Potential Media Affected: Soil
Potential Contaminants of Concern: * Chlorinated Hydrocarbons
Site History: Not reported

Click here to access the California GeoTracker records for this facility:

FINDS:

Registry ID: 110002804421

Environmental Interest/Information System
California Hazardous Waste Tracking System - Datamart (HWTS-DATAMART) provides California with information on hazardous waste shipments for generators, transporters, and treatment, storage, and disposal facilities.

RCRAInfo is a national information system that supports the Resource Conservation and Recovery Act (RCRA) program through the tracking of events and activities related to facilities that generate, transport, and treat, store, or dispose of hazardous waste. RCRAInfo allows RCRA

COLONY CLEANERS (Continued) **1000339827**

program staff to track the notification, permit, compliance, and corrective action activities required under RCRA.

HAZARDOUS AIR POLLUTANT MAJOR

DRYCLEANERS:

EPA Id:	CAD982401630
NAICS Code:	81232
NAICS Description:	Drycleaning and Laundry Services (except Coin-Operated)
SIC Code:	7211
SIC Description:	Power Laundries, Family and Commercial
Create Date:	06/29/1990
Facility Active:	No
Inactive Date:	Not reported
Facility Addr2:	Not reported
Owner Name:	COLONY CLEANER
Owner Address:	11885 CARMEL MOUNTAIN RD STE 910
Owner Address 2:	Not reported
Owner Telephone:	8584871666
Contact Name:	PETER KIM/OWNER
Contact Address:	11885 CARMEL MOUNTAIN RD STE 910
Contact Address 2:	Not reported
Contact Telephone:	8584871666
Mailing Name:	Not reported
Mailing Address 1:	11885 CARMEL MOUNTAIN RD STE 910
Mailing Address 2:	Not reported
Mailing City:	SAN DIEGO
Mailing State:	CA
Mailing Zip:	921280000
Owner Fax:	4
Region Code:	Not reported

ECHO:

Envid:	1000339827
Registry ID:	110002804421
DFR URL:	http://echo.epa.gov/detailed_facility_report?fid=110002804421

---

29 **ROYAL ORCHID CLEANERS** **SAN DIEGO CO. SAM** **S105693432**
ENE **12330 CARMEL MOUNTAIN RD** **SLIC** **N/A**
1/4-1/2 **SAN DIEGO, CA 92128** **San Diego Co. HMMD**
0.442 mi.
2336 ft.

Relative:
Higher

Actual:
731 ft.

SAN DIEGO CO. SAM:

Case Number:	H34063-001
Agency:	DEH Site Assessment & Mitigation
Funding:	**Private - VAP**
Facility Type:	Soils Only
Facility Status:	Closed Case
Date:	5/4/1999
Date Began:	Not reported

SLIC:

Region:	STATE
Facility Status:	**Completed - Case Closed**

ROYAL ORCHID CLEANERS (Continued) **S105693432**

Status Date:	05/04/1999
Global Id:	T0608176117
Lead Agency:	SAN DIEGO COUNTY LOP
Lead Agency Case Number:	H34063-001
Latitude:	32.987486
Longitude:	-117.076072
Case Type:	Cleanup Program Site
Case Worker:	Not reported
Local Agency:	Not reported
RB Case Number:	Not reported
File Location:	Local Agency
Potential Media Affected:	Soil
Potential Contaminants of Concern:	* Chlorinated Hydrocarbons
Site History:	Not reported

Click here to access the California GeoTracker records for this facility:

SAN DIEGO CO. HMMD:

Facility Id:	134063
Business Type:	Not reported
EPA Id Number:	Not reported
APN:	313-020-65-00
Last HMMD Inspection:	06/22/1999
Permit Status:	INAC
Permit Expiration:	Not reported
Facility Owner:	KATHY DELONG
Facility Address:	12330 CARMEL MOUNTAIN RD C5
Facility City:	SAN DIEGO
Facility State:	CA
Facility Zip:	92128-
UST Owner:	Not reported
Handle Regulated Hazmat:	Y
Own Or Operate UST:	Not reported
Subject To APSA:	Not reported
Generate Haz Waste:	Y
Treat Haz Waste:	Not reported
Generate Medical Waste:	Not reported

30
East
1/2-1
0.715 mi.
3775 ft.

HIGHLAND RANCH ELEMENTARY SCHOOL **ENVIROSTOR** **S108649750**
14840 WAVERLY DOWNS WAY **SCH** **N/A**
SAN DIEGO, CA 92128

Relative:
Lower

Actual:
648 ft.

ENVIROSTOR:

Facility ID:	60000015
Status:	Inactive - Withdrawn
Status Date:	04/28/2003
Site Code:	404400
Site Type:	School Investigation
Site Type Detailed:	School
Acres:	10
NPL:	NO
Regulatory Agencies:	SMBRP
Lead Agency:	SMBRP
Program Manager:	Not reported
Supervisor:	* Tawfiq Deek

HIGHLAND RANCH ELEMENTARY SCHOOL (Continued) **S108649750**

Division Branch: Southern California Schools & Brownfields Outreach
Assembly: 77
Senate: 38
Special Program: Not reported
Restricted Use: NO
Site Mgmt Req: NONE SPECIFIED
Funding: School District
Latitude: 32.9843
Longitude: -117.0711
APN: NONE SPECIFIED
Past Use: * EDUCATIONAL SERVICES
Potential COC: NONE SPECIFIED No Contaminants found
Confirmed COC: NONE SPECIFIED
Potential Description: NMA
Alias Name: POWAY USD-HIGHLAND RANCH ELEM REPLACE
Alias Type: Alternate Name
Alias Name: 110021883201
Alias Type: EPA (FRS #)
Alias Name: 404400
Alias Type: Project Code (Site Code)
Alias Name: 60000015
Alias Type: Envirostor ID Number

Completed Info:
Completed Area Name: PROJECT WIDE
Completed Sub Area Name: Not reported
Completed Document Type: Cost Recovery Closeout Memo
Completed Date: 04/28/2003
Comments: Not reported

Future Area Name: Not reported
Future Sub Area Name: Not reported
Future Document Type: Not reported
Future Due Date: Not reported
Schedule Area Name: Not reported
Schedule Sub Area Name: Not reported
Schedule Document Type: Not reported
Schedule Due Date: Not reported
Schedule Revised Date: Not reported

SCH:

Facility ID: 60000015
Site Type: School Investigation
Site Type Detail: School
Site Mgmt. Req.: NONE SPECIFIED
Acres: 10
National Priorities List: NO
Cleanup Oversight Agencies: SMBRP
Lead Agency: SMBRP
Lead Agency Description: DTSC - Site Cleanup Program
Project Manager: Not reported
Supervisor: * Tawfiq Deek
Division Branch: Southern California Schools & Brownfields Outreach
Site Code: 404400
Assembly: 77
Senate: 38

HIGHLAND RANCH ELEMENTARY SCHOOL (Continued) **S108649750**

Special Program Status:	Not reported
Status:	Inactive - Withdrawn
Status Date:	04/28/2003
Restricted Use:	NO
Funding:	School District
Latitude:	32.9843
Longitude:	-117.0711
APN:	NONE SPECIFIED
Past Use:	* EDUCATIONAL SERVICES
Potential COC:	NONE SPECIFIED, No Contaminants found
Confirmed COC:	NONE SPECIFIED
Potential Description:	NMA
Alias Name:	POWAY USD-HIGHLAND RANCH ELEM REPLACE
Alias Type:	Alternate Name
Alias Name:	110021883201
Alias Type:	EPA (FRS #)
Alias Name:	404400
Alias Type:	Project Code (Site Code)
Alias Name:	60000015
Alias Type:	Envirostor ID Number

Completed Info:

Completed Area Name:	PROJECT WIDE
Completed Sub Area Name:	Not reported
Completed Document Type:	Cost Recovery Closeout Memo
Completed Date:	04/28/2003
Comments:	Not reported
Future Area Name:	Not reported
Future Sub Area Name:	Not reported
Future Document Type:	Not reported
Future Due Date:	Not reported
Schedule Area Name:	Not reported
Schedule Sub Area Name:	Not reported
Schedule Document Type:	Not reported
Schedule Due Date:	Not reported
Schedule Revised Date:	Not reported

Count: 0 records.

ORPHAN SUMMARY

City	EDR ID	Site Name	Site Address	Zip	Database(s)
		NO SITES FOUND			

GOVERNMENT RECORDS SEARCHED / DATA CURRENCY TRACKING

To maintain currency of the following federal and state databases, EDR contacts the appropriate governmental agency on a monthly or quarterly basis, as required.

Number of Days to Update: Provides confirmation that EDR is reporting records that have been updated within 90 days from the date the government agency made the information available to the public.

STANDARD ENVIRONMENTAL RECORDS

Federal NPL site list

NPL: National Priority List

National Priorities List (Superfund). The NPL is a subset of CERCLIS and identifies over 1,200 sites for priority cleanup under the Superfund Program. NPL sites may encompass relatively large areas. As such, EDR provides polygon coverage for over 1,000 NPL site boundaries produced by EPA's Environmental Photographic Interpretation Center (EPIC) and regional EPA offices.

Date of Government Version: 03/07/2016
Date Data Arrived at EDR: 04/05/2016
Date Made Active in Reports: 04/15/2016
Number of Days to Update: 10

Source: EPA
Telephone: N/A
Last EDR Contact: 04/05/2016
Next Scheduled EDR Contact: 04/18/2016
Data Release Frequency: Quarterly

NPL Site Boundaries

Sources:

EPA's Environmental Photographic Interpretation Center (EPIC)
Telephone: 202-564-7333

EPA Region 1
Telephone 617-918-1143

EPA Region 6
Telephone: 214-655-6659

EPA Region 3
Telephone 215-814-5418

EPA Region 7
Telephone: 913-551-7247

EPA Region 4
Telephone 404-562-8033

EPA Region 8
Telephone: 303-312-6774

EPA Region 5
Telephone 312-886-6686

EPA Region 9
Telephone: 415-947-4246

EPA Region 10
Telephone 206-553-8665

Proposed NPL: Proposed National Priority List Sites

A site that has been proposed for listing on the National Priorities List through the issuance of a proposed rule in the Federal Register. EPA then accepts public comments on the site, responds to the comments, and places on the NPL those sites that continue to meet the requirements for listing.

Date of Government Version: 03/07/2016
Date Data Arrived at EDR: 04/05/2016
Date Made Active in Reports: 04/15/2016
Number of Days to Update: 10

Source: EPA
Telephone: N/A
Last EDR Contact: 04/05/2016
Next Scheduled EDR Contact: 04/18/2016
Data Release Frequency: Quarterly

NPL LIENS: Federal Superfund Liens

Federal Superfund Liens. Under the authority granted the USEPA by CERCLA of 1980, the USEPA has the authority to file liens against real property in order to recover remedial action expenditures or when the property owner received notification of potential liability. USEPA compiles a listing of filed notices of Superfund Liens.

Date of Government Version: 10/15/1991
Date Data Arrived at EDR: 02/02/1994
Date Made Active in Reports: 03/30/1994
Number of Days to Update: 56

Source: EPA
Telephone: 202-564-4267
Last EDR Contact: 08/15/2011
Next Scheduled EDR Contact: 11/28/2011
Data Release Frequency: No Update Planned

GOVERNMENT RECORDS SEARCHED / DATA CURRENCY TRACKING

Federal Delisted NPL site list

Delisted NPL: National Priority List Deletions

The National Oil and Hazardous Substances Pollution Contingency Plan (NCP) establishes the criteria that the EPA uses to delete sites from the NPL. In accordance with 40 CFR 300.425.(e), sites may be deleted from the NPL where no further response is appropriate.

Date of Government Version: 03/07/2016
Date Data Arrived at EDR: 04/05/2016
Date Made Active in Reports: 04/15/2016
Number of Days to Update: 10

Source: EPA
Telephone: N/A
Last EDR Contact: 04/05/2016
Next Scheduled EDR Contact: 04/18/2016
Data Release Frequency: Quarterly

Federal CERCLIS list

FEDERAL FACILITY: Federal Facility Site Information listing

A listing of National Priority List (NPL) and Base Realignment and Closure (BRAC) sites found in the Comprehensive Environmental Response, Compensation and Liability Information System (CERCLIS) Database where EPA Federal Facilities Restoration and Reuse Office is involved in cleanup activities.

Date of Government Version: 03/26/2015
Date Data Arrived at EDR: 04/08/2015
Date Made Active in Reports: 06/11/2015
Number of Days to Update: 64

Source: Environmental Protection Agency
Telephone: 703-603-8704
Last EDR Contact: 04/08/2016
Next Scheduled EDR Contact: 07/18/2016
Data Release Frequency: Varies

SEMS: Superfund Enterprise Management System

SEMS (Superfund Enterprise Management System) tracks hazardous waste sites, potentially hazardous waste sites, and remedial activities performed in support of EPA's Superfund Program across the United States. The list was formerly know as CERCLIS, renamed to SEMS by the EPA in 2015. The list contains data on potentially hazardous waste sites that have been reported to the USEPA by states, municipalities, private companies and private persons, pursuant to Section 103 of the Comprehensive Environmental Response, Compensation, and Liability Act (CERCLA). This dataset also contains sites which are either proposed to or on the National Priorities List (NPL) and the sites which are in the screening and assessment phase for possible inclusion on the NPL.

Date of Government Version: 03/07/2016
Date Data Arrived at EDR: 04/05/2016
Date Made Active in Reports: 04/15/2016
Number of Days to Update: 10

Source: EPA
Telephone: 800-424-9346
Last EDR Contact: 04/05/2016
Next Scheduled EDR Contact: 08/01/2016
Data Release Frequency: Quarterly

Federal CERCLIS NFRAP site list

SEMS-ARCHIVE: Superfund Enterprise Management System Archive

SEMS-ARCHIVE (Superfund Enterprise Management System Archive) tracks sites that have no further interest under the Federal Superfund Program based on available information. The list was formerly known as the CERCLIS-NFRAP, renamed to SEMS ARCHIVE by the EPA in 2015. EPA may perform a minimal level of assessment work at a site while it is archived if site conditions change and/or new information becomes available. Archived sites have been removed and archived from the inventory of SEMS sites. Archived status indicates that, to the best of EPA's knowledge, assessment at a site has been completed and that EPA has determined no further steps will be taken to list the site on the National Priorities List (NPL), unless information indicates this decision was not appropriate or other considerations require a recommendation for listing at a later time. The decision does not necessarily mean that there is no hazard associated with a given site; it only means that. based upon available information, the location is not judged to be potential NPL site.

Date of Government Version: 03/07/2016
Date Data Arrived at EDR: 04/05/2016
Date Made Active in Reports: 04/15/2016
Number of Days to Update: 10

Source: EPA
Telephone: 800-424-9346
Last EDR Contact: 04/05/2016
Next Scheduled EDR Contact: 08/01/2016
Data Release Frequency: Quarterly

Federal RCRA CORRACTS facilities list

CORRACTS: Corrective Action Report

CORRACTS identifies hazardous waste handlers with RCRA corrective action activity.

Date of Government Version: 12/09/2015
Date Data Arrived at EDR: 03/02/2016
Date Made Active in Reports: 04/05/2016
Number of Days to Update: 34

Source: EPA
Telephone: 800-424-9346
Last EDR Contact: 03/30/2016
Next Scheduled EDR Contact: 07/11/2016
Data Release Frequency: Quarterly

Federal RCRA non-CORRACTS TSD facilities list

RCRA-TSDF: RCRA - Treatment, Storage and Disposal

RCRAInfo is EPA's comprehensive information system, providing access to data supporting the Resource Conservation and Recovery Act (RCRA) of 1976 and the Hazardous and Solid Waste Amendments (HSWA) of 1984. The database includes selective information on sites which generate, transport, store, treat and/or dispose of hazardous waste as defined by the Resource Conservation and Recovery Act (RCRA). Transporters are individuals or entities that move hazardous waste from the generator offsite to a facility that can recycle, treat, store, or dispose of the waste. TSDFs treat, store, or dispose of the waste.

Date of Government Version: 12/09/2015
Date Data Arrived at EDR: 03/02/2016
Date Made Active in Reports: 04/05/2016
Number of Days to Update: 34

Source: Environmental Protection Agency
Telephone: (415) 495-8895
Last EDR Contact: 03/30/2016
Next Scheduled EDR Contact: 07/11/2016
Data Release Frequency: Quarterly

Federal RCRA generators list

RCRA-LQG: RCRA - Large Quantity Generators

RCRAInfo is EPA's comprehensive information system, providing access to data supporting the Resource Conservation and Recovery Act (RCRA) of 1976 and the Hazardous and Solid Waste Amendments (HSWA) of 1984. The database includes selective information on sites which generate, transport, store, treat and/or dispose of hazardous waste as defined by the Resource Conservation and Recovery Act (RCRA). Large quantity generators (LQGs) generate over 1,000 kilograms (kg) of hazardous waste, or over 1 kg of acutely hazardous waste per month.

Date of Government Version: 12/09/2015
Date Data Arrived at EDR: 03/02/2016
Date Made Active in Reports: 04/05/2016
Number of Days to Update: 34

Source: Environmental Protection Agency
Telephone: (415) 495-8895
Last EDR Contact: 03/30/2016
Next Scheduled EDR Contact: 07/11/2016
Data Release Frequency: Quarterly

RCRA-SQG: RCRA - Small Quantity Generators

RCRAInfo is EPA's comprehensive information system, providing access to data supporting the Resource Conservation and Recovery Act (RCRA) of 1976 and the Hazardous and Solid Waste Amendments (HSWA) of 1984. The database includes selective information on sites which generate, transport, store, treat and/or dispose of hazardous waste as defined by the Resource Conservation and Recovery Act (RCRA). Small quantity generators (SQGs) generate between 100 kg and 1,000 kg of hazardous waste per month.

Date of Government Version: 12/09/2015
Date Data Arrived at EDR: 03/02/2016
Date Made Active in Reports: 04/05/2016
Number of Days to Update: 34

Source: Environmental Protection Agency
Telephone: (415) 495-8895
Last EDR Contact: 03/30/2016
Next Scheduled EDR Contact: 07/11/2016
Data Release Frequency: Quarterly

RCRA-CESQG: RCRA - Conditionally Exempt Small Quantity Generators

RCRAInfo is EPA's comprehensive information system, providing access to data supporting the Resource Conservation and Recovery Act (RCRA) of 1976 and the Hazardous and Solid Waste Amendments (HSWA) of 1984. The database includes selective information on sites which generate, transport, store, treat and/or dispose of hazardous waste as defined by the Resource Conservation and Recovery Act (RCRA). Conditionally exempt small quantity generators (CESQGs) generate less than 100 kg of hazardous waste, or less than 1 kg of acutely hazardous waste per month.

Date of Government Version: 12/09/2015
Date Data Arrived at EDR: 03/02/2016
Date Made Active in Reports: 04/05/2016
Number of Days to Update: 34

Source: Environmental Protection Agency
Telephone: (415) 495-8895
Last EDR Contact: 03/30/2016
Next Scheduled EDR Contact: 07/11/2016
Data Release Frequency: Varies

Federal institutional controls / engineering controls registries

LUCIS: Land Use Control Information System

LUCIS contains records of land use control information pertaining to the former Navy Base Realignment and Closure properties.

Date of Government Version: 05/28/2015
Date Data Arrived at EDR: 05/29/2015
Date Made Active in Reports: 06/11/2015
Number of Days to Update: 13

Source: Department of the Navy
Telephone: 843-820-7326
Last EDR Contact: 02/16/2016
Next Scheduled EDR Contact: 05/30/2016
Data Release Frequency: Varies

US ENG CONTROLS: Engineering Controls Sites List

A listing of sites with engineering controls in place. Engineering controls include various forms of caps, building foundations, liners, and treatment methods to create pathway elimination for regulated substances to enter environmental media or effect human health.

Date of Government Version: 09/10/2015
Date Data Arrived at EDR: 09/11/2015
Date Made Active in Reports: 11/03/2015
Number of Days to Update: 53

Source: Environmental Protection Agency
Telephone: 703-603-0695
Last EDR Contact: 02/29/2016
Next Scheduled EDR Contact: 06/13/2016
Data Release Frequency: Varies

US INST CONTROL: Sites with Institutional Controls

A listing of sites with institutional controls in place. Institutional controls include administrative measures, such as groundwater use restrictions, construction restrictions, property use restrictions, and post remediation care requirements intended to prevent exposure to contaminants remaining on site. Deed restrictions are generally required as part of the institutional controls.

Date of Government Version: 09/10/2015
Date Data Arrived at EDR: 09/11/2015
Date Made Active in Reports: 11/03/2015
Number of Days to Update: 53

Source: Environmental Protection Agency
Telephone: 703-603-0695
Last EDR Contact: 02/29/2016
Next Scheduled EDR Contact: 06/13/2016
Data Release Frequency: Varies

Federal ERNS list

ERNS: Emergency Response Notification System

Emergency Response Notification System. ERNS records and stores information on reported releases of oil and hazardous substances.

Date of Government Version: 06/22/2015
Date Data Arrived at EDR: 06/26/2015
Date Made Active in Reports: 09/16/2015
Number of Days to Update: 82

Source: National Response Center, United States Coast Guard
Telephone: 202-267-2180
Last EDR Contact: 03/30/2016
Next Scheduled EDR Contact: 07/11/2016
Data Release Frequency: Annually

State- and tribal - equivalent NPL

RESPONSE: State Response Sites

Identifies confirmed release sites where DTSC is involved in remediation, either in a lead or oversight capacity. These confirmed release sites are generally high-priority and high potential risk.

Date of Government Version: 02/01/2016
Date Data Arrived at EDR: 02/03/2016
Date Made Active in Reports: 03/22/2016
Number of Days to Update: 48

Source: Department of Toxic Substances Control
Telephone: 916-323-3400
Last EDR Contact: 05/04/2016
Next Scheduled EDR Contact: 08/15/2016
Data Release Frequency: Quarterly

State- and tribal - equivalent CERCLIS

ENVIROSTOR: EnviroStor Database

The Department of Toxic Substances Control's (DTSC's) Site Mitigation and Brownfields Reuse Program's (SMBRP's) EnviroStor database identifes sites that have known contamination or sites for which there may be reasons to investigate further. The database includes the following site types: Federal Superfund sites (National Priorities List (NPL)); State Response, including Military Facilities and State Superfund; Voluntary Cleanup; and School sites. EnviroStor provides similar information to the information that was available in CalSites, and provides additional site information, including, but not limited to, identification of formerly-contaminated properties that have been released for reuse, properties where environmental deed restrictions have been recorded to prevent inappropriate land uses, and risk characterization information that is used to assess potential impacts to public health and the environment at contaminated sites.

Date of Government Version: 02/01/2016
Date Data Arrived at EDR: 02/03/2016
Date Made Active in Reports: 03/22/2016
Number of Days to Update: 48

Source: Department of Toxic Substances Control
Telephone: 916-323-3400
Last EDR Contact: 05/04/2016
Next Scheduled EDR Contact: 08/15/2016
Data Release Frequency: Quarterly

State and tribal landfill and/or solid waste disposal site lists

SWF/LF (SWIS): Solid Waste Information System

Active, Closed and Inactive Landfills. SWF/LF records typically contain an inve ntory of solid waste disposal facilities or landfills. These may be active or i nactive facilities or open dumps that failed to meet RCRA Section 4004 criteria for solid waste landfills or disposal sites.

Date of Government Version: 02/15/2016
Date Data Arrived at EDR: 02/17/2016
Date Made Active in Reports: 04/01/2016
Number of Days to Update: 44

Source: Department of Resources Recycling and Recovery
Telephone: 916-341-6320
Last EDR Contact: 02/17/2016
Next Scheduled EDR Contact: 05/30/2016
Data Release Frequency: Quarterly

State and tribal leaking storage tank lists

LUST REG 8: Leaking Underground Storage Tanks
California Regional Water Quality Control Board Santa Ana Region (8). For more current information, please refer to the State Water Resources Control Board's LUST database.

Date of Government Version: 02/14/2005
Date Data Arrived at EDR: 02/15/2005
Date Made Active in Reports: 03/28/2005
Number of Days to Update: 41

Source: California Regional Water Quality Control Board Santa Ana Region (8)
Telephone: 909-782-4496
Last EDR Contact: 08/15/2011
Next Scheduled EDR Contact: 11/28/2011
Data Release Frequency: Varies

LUST REG 3: Leaking Underground Storage Tank Database
Leaking Underground Storage Tank locations. Monterey, San Benito, San Luis Obispo, Santa Barbara, Santa Cruz counties.

Date of Government Version: 05/19/2003
Date Data Arrived at EDR: 05/19/2003
Date Made Active in Reports: 06/02/2003
Number of Days to Update: 14

Source: California Regional Water Quality Control Board Central Coast Region (3)
Telephone: 805-542-4786
Last EDR Contact: 07/18/2011
Next Scheduled EDR Contact: 10/31/2011
Data Release Frequency: No Update Planned

LUST REG 4: Underground Storage Tank Leak List
Los Angeles, Ventura counties. For more current information, please refer to the State Water Resources Control Board's LUST database.

Date of Government Version: 09/07/2004
Date Data Arrived at EDR: 09/07/2004
Date Made Active in Reports: 10/12/2004
Number of Days to Update: 35

Source: California Regional Water Quality Control Board Los Angeles Region (4)
Telephone: 213-576-6710
Last EDR Contact: 09/06/2011
Next Scheduled EDR Contact: 12/19/2011
Data Release Frequency: No Update Planned

LUST REG 5: Leaking Underground Storage Tank Database
Leaking Underground Storage Tank locations. Alameda, Alpine, Amador, Butte, Colusa, Contra Costa, Calveras, El Dorado, Fresno, Glenn, Kern, Kings, Lake, Lassen, Madera, Mariposa, Merced, Modoc, Napa, Nevada, Placer, Plumas, Sacramento, San Joaquin, Shasta, Solano, Stanislaus, Sutter, Tehama, Tulare, Tuolumne, Yolo, Yuba counties.

Date of Government Version: 07/01/2008
Date Data Arrived at EDR: 07/22/2008
Date Made Active in Reports: 07/31/2008
Number of Days to Update: 9

Source: California Regional Water Quality Control Board Central Valley Region (5)
Telephone: 916-464-4834
Last EDR Contact: 07/01/2011
Next Scheduled EDR Contact: 10/17/2011
Data Release Frequency: No Update Planned

LUST REG 6L: Leaking Underground Storage Tank Case Listing
For more current information, please refer to the State Water Resources Control Board's LUST database.

Date of Government Version: 09/09/2003
Date Data Arrived at EDR: 09/10/2003
Date Made Active in Reports: 10/07/2003
Number of Days to Update: 27

Source: California Regional Water Quality Control Board Lahontan Region (6)
Telephone: 530-542-5572
Last EDR Contact: 09/12/2011
Next Scheduled EDR Contact: 12/26/2011
Data Release Frequency: No Update Planned

LUST REG 9: Leaking Underground Storage Tank Report
Orange, Riverside, San Diego counties. For more current information, please refer to the State Water Resources Control Board's LUST database.

Date of Government Version: 03/01/2001
Date Data Arrived at EDR: 04/23/2001
Date Made Active in Reports: 05/21/2001
Number of Days to Update: 28

Source: California Regional Water Quality Control Board San Diego Region (9)
Telephone: 858-637-5595
Last EDR Contact: 09/26/2011
Next Scheduled EDR Contact: 01/09/2012
Data Release Frequency: No Update Planned

LUST REG 7: Leaking Underground Storage Tank Case Listing
Leaking Underground Storage Tank locations. Imperial, Riverside, San Diego, Santa Barbara counties.

Date of Government Version: 02/26/2004
Date Data Arrived at EDR: 02/26/2004
Date Made Active in Reports: 03/24/2004
Number of Days to Update: 27

Source: California Regional Water Quality Control Board Colorado River Basin Region (7)
Telephone: 760-776-8943
Last EDR Contact: 08/01/2011
Next Scheduled EDR Contact: 11/14/2011
Data Release Frequency: No Update Planned

LUST: Geotracker's Leaking Underground Fuel Tank Report
Leaking Underground Storage Tank Incident Reports. LUST records contain an inventory of reported leaking underground storage tank incidents. Not all states maintain these records, and the information stored varies by state. For more information on a particular leaking underground storage tank sites, please contact the appropriate regulatory agency.

Date of Government Version: 12/14/2015
Date Data Arrived at EDR: 12/14/2015
Date Made Active in Reports: 02/08/2016
Number of Days to Update: 56

Source: State Water Resources Control Board
Telephone: see region list
Last EDR Contact: 03/16/2016
Next Scheduled EDR Contact: 06/27/2016
Data Release Frequency: Quarterly

LUST REG 2: Fuel Leak List
Leaking Underground Storage Tank locations. Alameda, Contra Costa, Marin, Napa, San Francisco, San Mateo, Santa Clara, Solano, Sonoma counties.

Date of Government Version: 09/30/2004
Date Data Arrived at EDR: 10/20/2004
Date Made Active in Reports: 11/19/2004
Number of Days to Update: 30

Source: California Regional Water Quality Control Board San Francisco Bay Region (2)
Telephone: 510-622-2433
Last EDR Contact: 09/19/2011
Next Scheduled EDR Contact: 01/02/2012
Data Release Frequency: Quarterly

LUST REG 1: Active Toxic Site Investigation
Del Norte, Humboldt, Lake, Mendocino, Modoc, Siskiyou, Sonoma, Trinity counties. For more current information, please refer to the State Water Resources Control Board's LUST database.

Date of Government Version: 02/01/2001
Date Data Arrived at EDR: 02/28/2001
Date Made Active in Reports: 03/29/2001
Number of Days to Update: 29

Source: California Regional Water Quality Control Board North Coast (1)
Telephone: 707-570-3769
Last EDR Contact: 08/01/2011
Next Scheduled EDR Contact: 11/14/2011
Data Release Frequency: No Update Planned

LUST REG 6V: Leaking Underground Storage Tank Case Listing
Leaking Underground Storage Tank locations. Inyo, Kern, Los Angeles, Mono, San Bernardino counties.

Date of Government Version: 06/07/2005
Date Data Arrived at EDR: 06/07/2005
Date Made Active in Reports: 06/29/2005
Number of Days to Update: 22

Source: California Regional Water Quality Control Board Victorville Branch Office (6)
Telephone: 760-241-7365
Last EDR Contact: 09/12/2011
Next Scheduled EDR Contact: 12/26/2011
Data Release Frequency: No Update Planned

INDIAN LUST R10: Leaking Underground Storage Tanks on Indian Land
LUSTs on Indian land in Alaska, Idaho, Oregon and Washington.

Date of Government Version: 01/07/2016
Date Data Arrived at EDR: 01/08/2016
Date Made Active in Reports: 02/18/2016
Number of Days to Update: 41

Source: EPA Region 10
Telephone: 206-553-2857
Last EDR Contact: 04/29/2016
Next Scheduled EDR Contact: 08/08/2016
Data Release Frequency: Quarterly

INDIAN LUST R5: Leaking Underground Storage Tanks on Indian Land
Leaking underground storage tanks located on Indian Land in Michigan, Minnesota and Wisconsin.

Date of Government Version: 11/04/2015
Date Data Arrived at EDR: 11/13/2015
Date Made Active in Reports: 01/04/2016
Number of Days to Update: 52
Source: EPA, Region 5
Telephone: 312-886-7439
Last EDR Contact: 04/27/2016
Next Scheduled EDR Contact: 08/08/2016
Data Release Frequency: Varies

INDIAN LUST R1: Leaking Underground Storage Tanks on Indian Land
A listing of leaking underground storage tank locations on Indian Land.

Date of Government Version: 10/27/2015
Date Data Arrived at EDR: 10/29/2015
Date Made Active in Reports: 01/04/2016
Number of Days to Update: 67
Source: EPA Region 1
Telephone: 617-918-1313
Last EDR Contact: 04/29/2016
Next Scheduled EDR Contact: 08/08/2016
Data Release Frequency: Varies

INDIAN LUST R4: Leaking Underground Storage Tanks on Indian Land
LUSTs on Indian land in Florida, Mississippi and North Carolina.

Date of Government Version: 11/24/2015
Date Data Arrived at EDR: 12/01/2015
Date Made Active in Reports: 01/04/2016
Number of Days to Update: 34
Source: EPA Region 4
Telephone: 404-562-8677
Last EDR Contact: 04/26/2016
Next Scheduled EDR Contact: 08/08/2016
Data Release Frequency: Semi-Annually

INDIAN LUST R6: Leaking Underground Storage Tanks on Indian Land
LUSTs on Indian land in New Mexico and Oklahoma.

Date of Government Version: 08/20/2015
Date Data Arrived at EDR: 10/30/2015
Date Made Active in Reports: 02/18/2016
Number of Days to Update: 111
Source: EPA Region 6
Telephone: 214-665-6597
Last EDR Contact: 04/29/2016
Next Scheduled EDR Contact: 08/08/2016
Data Release Frequency: Varies

INDIAN LUST R7: Leaking Underground Storage Tanks on Indian Land
LUSTs on Indian land in Iowa, Kansas, and Nebraska

Date of Government Version: 03/30/2015
Date Data Arrived at EDR: 04/28/2015
Date Made Active in Reports: 06/22/2015
Number of Days to Update: 55
Source: EPA Region 7
Telephone: 913-551-7003
Last EDR Contact: 04/29/2016
Next Scheduled EDR Contact: 08/08/2016
Data Release Frequency: Varies

INDIAN LUST R8: Leaking Underground Storage Tanks on Indian Land
LUSTs on Indian land in Colorado, Montana, North Dakota, South Dakota, Utah and Wyoming.

Date of Government Version: 10/13/2015
Date Data Arrived at EDR: 10/23/2015
Date Made Active in Reports: 02/18/2016
Number of Days to Update: 118
Source: EPA Region 8
Telephone: 303-312-6271
Last EDR Contact: 04/27/2016
Next Scheduled EDR Contact: 08/08/2016
Data Release Frequency: Quarterly

INDIAN LUST R9: Leaking Underground Storage Tanks on Indian Land
LUSTs on Indian land in Arizona, California, New Mexico and Nevada

Date of Government Version: 01/08/2015
Date Data Arrived at EDR: 01/08/2015
Date Made Active in Reports: 02/09/2015
Number of Days to Update: 32
Source: Environmental Protection Agency
Telephone: 415-972-3372
Last EDR Contact: 04/27/2016
Next Scheduled EDR Contact: 08/08/2016
Data Release Frequency: Quarterly

SLIC: Statewide SLIC Cases

The SLIC (Spills, Leaks, Investigations and Cleanup) program is designed to protect and restore water quality from spills, leaks, and similar discharges.

Date of Government Version: 12/14/2015
Date Data Arrived at EDR: 12/14/2015
Date Made Active in Reports: 02/08/2016
Number of Days to Update: 56

Source: State Water Resources Control Board
Telephone: 866-480-1028
Last EDR Contact: 03/16/2016
Next Scheduled EDR Contact: 06/27/2016
Data Release Frequency: Varies

SLIC REG 1: Active Toxic Site Investigations

The SLIC (Spills, Leaks, Investigations and Cleanup) program is designed to protect and restore water quality from spills, leaks, and similar discharges.

Date of Government Version: 04/03/2003
Date Data Arrived at EDR: 04/07/2003
Date Made Active in Reports: 04/25/2003
Number of Days to Update: 18

Source: California Regional Water Quality Control Board, North Coast Region (1)
Telephone: 707-576-2220
Last EDR Contact: 08/01/2011
Next Scheduled EDR Contact: 11/14/2011
Data Release Frequency: No Update Planned

SLIC REG 2: Spills, Leaks, Investigation & Cleanup Cost Recovery Listing

The SLIC (Spills, Leaks, Investigations and Cleanup) program is designed to protect and restore water quality from spills, leaks, and similar discharges.

Date of Government Version: 09/30/2004
Date Data Arrived at EDR: 10/20/2004
Date Made Active in Reports: 11/19/2004
Number of Days to Update: 30

Source: Regional Water Quality Control Board San Francisco Bay Region (2)
Telephone: 510-286-0457
Last EDR Contact: 09/19/2011
Next Scheduled EDR Contact: 01/02/2012
Data Release Frequency: Quarterly

SLIC REG 3: Spills, Leaks, Investigation & Cleanup Cost Recovery Listing

The SLIC (Spills, Leaks, Investigations and Cleanup) program is designed to protect and restore water quality from spills, leaks, and similar discharges.

Date of Government Version: 05/18/2006
Date Data Arrived at EDR: 05/18/2006
Date Made Active in Reports: 06/15/2006
Number of Days to Update: 28

Source: California Regional Water Quality Control Board Central Coast Region (3)
Telephone: 805-549-3147
Last EDR Contact: 07/18/2011
Next Scheduled EDR Contact: 10/31/2011
Data Release Frequency: Semi-Annually

SLIC REG 4: Spills, Leaks, Investigation & Cleanup Cost Recovery Listing

The SLIC (Spills, Leaks, Investigations and Cleanup) program is designed to protect and restore water quality from spills, leaks, and similar discharges.

Date of Government Version: 11/17/2004
Date Data Arrived at EDR: 11/18/2004
Date Made Active in Reports: 01/04/2005
Number of Days to Update: 47

Source: Region Water Quality Control Board Los Angeles Region (4)
Telephone: 213-576-6600
Last EDR Contact: 07/01/2011
Next Scheduled EDR Contact: 10/17/2011
Data Release Frequency: Varies

SLIC REG 5: Spills, Leaks, Investigation & Cleanup Cost Recovery Listing

The SLIC (Spills, Leaks, Investigations and Cleanup) program is designed to protect and restore water quality from spills, leaks, and similar discharges.

Date of Government Version: 04/01/2005
Date Data Arrived at EDR: 04/05/2005
Date Made Active in Reports: 04/21/2005
Number of Days to Update: 16

Source: Regional Water Quality Control Board Central Valley Region (5)
Telephone: 916-464-3291
Last EDR Contact: 09/12/2011
Next Scheduled EDR Contact: 12/26/2011
Data Release Frequency: Semi-Annually

SLIC REG 6V: Spills, Leaks, Investigation & Cleanup Cost Recovery Listing
The SLIC (Spills, Leaks, Investigations and Cleanup) program is designed to protect and restore water quality from spills, leaks, and similar discharges.

Date of Government Version: 05/24/2005
Date Data Arrived at EDR: 05/25/2005
Date Made Active in Reports: 06/16/2005
Number of Days to Update: 22

Source: Regional Water Quality Control Board, Victorville Branch
Telephone: 619-241-6583
Last EDR Contact: 08/15/2011
Next Scheduled EDR Contact: 11/28/2011
Data Release Frequency: Semi-Annually

SLIC REG 6L: SLIC Sites
The SLIC (Spills, Leaks, Investigations and Cleanup) program is designed to protect and restore water quality from spills, leaks, and similar discharges.

Date of Government Version: 09/07/2004
Date Data Arrived at EDR: 09/07/2004
Date Made Active in Reports: 10/12/2004
Number of Days to Update: 35

Source: California Regional Water Quality Control Board, Lahontan Region
Telephone: 530-542-5574
Last EDR Contact: 08/15/2011
Next Scheduled EDR Contact: 11/28/2011
Data Release Frequency: No Update Planned

SLIC REG 7: SLIC List
The SLIC (Spills, Leaks, Investigations and Cleanup) program is designed to protect and restore water quality from spills, leaks, and similar discharges.

Date of Government Version: 11/24/2004
Date Data Arrived at EDR: 11/29/2004
Date Made Active in Reports: 01/04/2005
Number of Days to Update: 36

Source: California Regional Quality Control Board, Colorado River Basin Region
Telephone: 760-346-7491
Last EDR Contact: 08/01/2011
Next Scheduled EDR Contact: 11/14/2011
Data Release Frequency: No Update Planned

SLIC REG 8: Spills, Leaks, Investigation & Cleanup Cost Recovery Listing
The SLIC (Spills, Leaks, Investigations and Cleanup) program is designed to protect and restore water quality from spills, leaks, and similar discharges.

Date of Government Version: 04/03/2008
Date Data Arrived at EDR: 04/03/2008
Date Made Active in Reports: 04/14/2008
Number of Days to Update: 11

Source: California Region Water Quality Control Board Santa Ana Region (8)
Telephone: 951-782-3298
Last EDR Contact: 09/12/2011
Next Scheduled EDR Contact: 12/26/2011
Data Release Frequency: Semi-Annually

SLIC REG 9: Spills, Leaks, Investigation & Cleanup Cost Recovery Listing
The SLIC (Spills, Leaks, Investigations and Cleanup) program is designed to protect and restore water quality from spills, leaks, and similar discharges.

Date of Government Version: 09/10/2007
Date Data Arrived at EDR: 09/11/2007
Date Made Active in Reports: 09/28/2007
Number of Days to Update: 17

Source: California Regional Water Quality Control Board San Diego Region (9)
Telephone: 858-467-2980
Last EDR Contact: 08/08/2011
Next Scheduled EDR Contact: 11/21/2011
Data Release Frequency: Annually

State and tribal registered storage tank lists

FEMA UST: Underground Storage Tank Listing
A listing of all FEMA owned underground storage tanks.

Date of Government Version: 01/01/2010
Date Data Arrived at EDR: 02/16/2010
Date Made Active in Reports: 04/12/2010
Number of Days to Update: 55

Source: FEMA
Telephone: 202-646-5797
Last EDR Contact: 04/11/2016
Next Scheduled EDR Contact: 07/25/2016
Data Release Frequency: Varies

UST: Active UST Facilities
Active UST facilities gathered from the local regulatory agencies

Date of Government Version: 03/14/2016
Date Data Arrived at EDR: 03/16/2016
Date Made Active in Reports: 05/04/2016
Number of Days to Update: 49
Source: SWRCB
Telephone: 916-341-5851
Last EDR Contact: 03/16/2016
Next Scheduled EDR Contact: 06/27/2016
Data Release Frequency: Semi-Annually

AST: Aboveground Petroleum Storage Tank Facilities
A listing of aboveground storage tank petroleum storage tank locations.

Date of Government Version: 08/01/2009
Date Data Arrived at EDR: 09/10/2009
Date Made Active in Reports: 10/01/2009
Number of Days to Update: 21
Source: California Environmental Protection Agency
Telephone: 916-327-5092
Last EDR Contact: 03/11/2016
Next Scheduled EDR Contact: 07/11/2016
Data Release Frequency: Quarterly

INDIAN UST R1: Underground Storage Tanks on Indian Land
The Indian Underground Storage Tank (UST) database provides information about underground storage tanks on Indian land in EPA Region 1 (Connecticut, Maine, Massachusetts, New Hampshire, Rhode Island, Vermont and ten Tribal Nations).

Date of Government Version: 10/20/2015
Date Data Arrived at EDR: 10/29/2015
Date Made Active in Reports: 01/04/2016
Number of Days to Update: 67
Source: EPA, Region 1
Telephone: 617-918-1313
Last EDR Contact: 04/29/2016
Next Scheduled EDR Contact: 08/08/2016
Data Release Frequency: Varies

INDIAN UST R4: Underground Storage Tanks on Indian Land
The Indian Underground Storage Tank (UST) database provides information about underground storage tanks on Indian land in EPA Region 4 (Alabama, Florida, Georgia, Kentucky, Mississippi, North Carolina, South Carolina, Tennessee and Tribal Nations)

Date of Government Version: 11/24/2015
Date Data Arrived at EDR: 12/01/2015
Date Made Active in Reports: 01/04/2016
Number of Days to Update: 34
Source: EPA Region 4
Telephone: 404-562-9424
Last EDR Contact: 04/26/2016
Next Scheduled EDR Contact: 08/08/2016
Data Release Frequency: Semi-Annually

INDIAN UST R5: Underground Storage Tanks on Indian Land
The Indian Underground Storage Tank (UST) database provides information about underground storage tanks on Indian land in EPA Region 5 (Michigan, Minnesota and Wisconsin and Tribal Nations).

Date of Government Version: 11/05/2015
Date Data Arrived at EDR: 11/13/2015
Date Made Active in Reports: 01/04/2016
Number of Days to Update: 52
Source: EPA Region 5
Telephone: 312-886-6136
Last EDR Contact: 04/27/2016
Next Scheduled EDR Contact: 08/08/2016
Data Release Frequency: Varies

INDIAN UST R6: Underground Storage Tanks on Indian Land
The Indian Underground Storage Tank (UST) database provides information about underground storage tanks on Indian land in EPA Region 6 (Louisiana, Arkansas, Oklahoma, New Mexico, Texas and 65 Tribes).

Date of Government Version: 08/20/2015
Date Data Arrived at EDR: 10/30/2015
Date Made Active in Reports: 02/18/2016
Number of Days to Update: 111
Source: EPA Region 6
Telephone: 214-665-7591
Last EDR Contact: 04/29/2016
Next Scheduled EDR Contact: 08/08/2016
Data Release Frequency: Semi-Annually

INDIAN UST R7: Underground Storage Tanks on Indian Land

The Indian Underground Storage Tank (UST) database provides information about underground storage tanks on Indian land in EPA Region 7 (Iowa, Kansas, Missouri, Nebraska, and 9 Tribal Nations).

Date of Government Version: 09/23/2014
Date Data Arrived at EDR: 11/25/2014
Date Made Active in Reports: 01/29/2015
Number of Days to Update: 65

Source: EPA Region 7
Telephone: 913-551-7003
Last EDR Contact: 04/29/2016
Next Scheduled EDR Contact: 08/08/2016
Data Release Frequency: Varies

INDIAN UST R8: Underground Storage Tanks on Indian Land

The Indian Underground Storage Tank (UST) database provides information about underground storage tanks on Indian land in EPA Region 8 (Colorado, Montana, North Dakota, South Dakota, Utah, Wyoming and 27 Tribal Nations).

Date of Government Version: 10/13/2015
Date Data Arrived at EDR: 10/23/2015
Date Made Active in Reports: 02/18/2016
Number of Days to Update: 118

Source: EPA Region 8
Telephone: 303-312-6137
Last EDR Contact: 04/29/2016
Next Scheduled EDR Contact: 08/08/2016
Data Release Frequency: Quarterly

INDIAN UST R10: Underground Storage Tanks on Indian Land

The Indian Underground Storage Tank (UST) database provides information about underground storage tanks on Indian land in EPA Region 10 (Alaska, Idaho, Oregon, Washington, and Tribal Nations).

Date of Government Version: 01/07/2016
Date Data Arrived at EDR: 01/08/2016
Date Made Active in Reports: 02/18/2016
Number of Days to Update: 41

Source: EPA Region 10
Telephone: 206-553-2857
Last EDR Contact: 04/29/2016
Next Scheduled EDR Contact: 08/08/2016
Data Release Frequency: Quarterly

INDIAN UST R9: Underground Storage Tanks on Indian Land

The Indian Underground Storage Tank (UST) database provides information about underground storage tanks on Indian land in EPA Region 9 (Arizona, California, Hawaii, Nevada, the Pacific Islands, and Tribal Nations).

Date of Government Version: 12/14/2014
Date Data Arrived at EDR: 02/13/2015
Date Made Active in Reports: 03/13/2015
Number of Days to Update: 28

Source: EPA Region 9
Telephone: 415-972-3368
Last EDR Contact: 04/27/2016
Next Scheduled EDR Contact: 08/08/2016
Data Release Frequency: Quarterly

State and tribal voluntary cleanup sites

INDIAN VCP R1: Voluntary Cleanup Priority Listing

A listing of voluntary cleanup priority sites located on Indian Land located in Region 1.

Date of Government Version: 07/27/2015
Date Data Arrived at EDR: 09/29/2015
Date Made Active in Reports: 02/18/2016
Number of Days to Update: 142

Source: EPA, Region 1
Telephone: 617-918-1102
Last EDR Contact: 04/01/2016
Next Scheduled EDR Contact: 07/11/2016
Data Release Frequency: Varies

VCP: Voluntary Cleanup Program Properties

Contains low threat level properties with either confirmed or unconfirmed releases and the project proponents have request that DTSC oversee investigation and/or cleanup activities and have agreed to provide coverage for DTSC's costs.

Date of Government Version: 02/01/2016
Date Data Arrived at EDR: 02/03/2016
Date Made Active in Reports: 03/22/2016
Number of Days to Update: 48

Source: Department of Toxic Substances Control
Telephone: 916-323-3400
Last EDR Contact: 05/04/2016
Next Scheduled EDR Contact: 08/15/2016
Data Release Frequency: Quarterly

INDIAN VCP R7: Voluntary Cleanup Priority Lisitng
A listing of voluntary cleanup priority sites located on Indian Land located in Region 7.

Date of Government Version: 03/20/2008
Date Data Arrived at EDR: 04/22/2008
Date Made Active in Reports: 05/19/2008
Number of Days to Update: 27

Source: EPA, Region 7
Telephone: 913-551-7365
Last EDR Contact: 04/20/2009
Next Scheduled EDR Contact: 07/20/2009
Data Release Frequency: Varies

State and tribal Brownfields sites

BROWNFIELDS: Considered Brownfieds Sites Listing
A listing of sites the SWRCB considers to be Brownfields since these are sites have come to them through the MOA Process.

Date of Government Version: 02/29/2016
Date Data Arrived at EDR: 03/07/2016
Date Made Active in Reports: 05/04/2016
Number of Days to Update: 58

Source: State Water Resources Control Board
Telephone: 916-323-7905
Last EDR Contact: 03/07/2016
Next Scheduled EDR Contact: 06/20/2016
Data Release Frequency: Varies

ADDITIONAL ENVIRONMENTAL RECORDS

Local Brownfield lists

US BROWNFIELDS: A Listing of Brownfields Sites
Brownfields are real property, the expansion, redevelopment, or reuse of which may be complicated by the presence or potential presence of a hazardous substance, pollutant, or contaminant. Cleaning up and reinvesting in these properties takes development pressures off of undeveloped, open land, and both improves and protects the environment. Assessment, Cleanup and Redevelopment Exchange System (ACRES) stores information reported by EPA Brownfields grant recipients on brownfields properties assessed or cleaned up with grant funding as well as information on Targeted Brownfields Assessments performed by EPA Regions. A listing of ACRES Brownfield sites is obtained from Cleanups in My Community. Cleanups in My Community provides information on Brownfields properties for which information is reported back to EPA, as well as areas served by Brownfields grant programs.

Date of Government Version: 12/22/2015
Date Data Arrived at EDR: 12/23/2015
Date Made Active in Reports: 02/18/2016
Number of Days to Update: 57

Source: Environmental Protection Agency
Telephone: 202-566-2777
Last EDR Contact: 03/22/2016
Next Scheduled EDR Contact: 07/04/2016
Data Release Frequency: Semi-Annually

Local Lists of Landfill / Solid Waste Disposal Sites

WMUDS/SWAT: Waste Management Unit Database
Waste Management Unit Database System. WMUDS is used by the State Water Resources Control Board staff and the Regional Water Quality Control Boards for program tracking and inventory of waste management units. WMUDS is composed of the following databases: Facility Information, Scheduled Inspections Information, Waste Management Unit Information, SWAT Program Information, SWAT Report Summary Information, SWAT Report Summary Data, Chapter 15 (formerly Subchapter 15) Information, Chapter 15 Monitoring Parameters, TPCA Program Information, RCRA Program Information, Closure Information, and Interested Parties Information.

Date of Government Version: 04/01/2000
Date Data Arrived at EDR: 04/10/2000
Date Made Active in Reports: 05/10/2000
Number of Days to Update: 30

Source: State Water Resources Control Board
Telephone: 916-227-4448
Last EDR Contact: 05/06/2016
Next Scheduled EDR Contact: 08/22/2016
Data Release Frequency: No Update Planned

SWRCY: Recycler Database
A listing of recycling facilities in California.

Date of Government Version: 03/15/2016
Date Data Arrived at EDR: 03/16/2016
Date Made Active in Reports: 05/09/2016
Number of Days to Update: 54

Source: Department of Conservation
Telephone: 916-323-3836
Last EDR Contact: 03/16/2016
Next Scheduled EDR Contact: 06/27/2016
Data Release Frequency: Quarterly

HAULERS: Registered Waste Tire Haulers Listing
A listing of registered waste tire haulers.

Date of Government Version: 11/23/2015
Date Data Arrived at EDR: 11/24/2015
Date Made Active in Reports: 01/21/2016
Number of Days to Update: 58

Source: Integrated Waste Management Board
Telephone: 916-341-6422
Last EDR Contact: 05/13/2016
Next Scheduled EDR Contact: 08/22/2016
Data Release Frequency: Varies

INDIAN ODI: Report on the Status of Open Dumps on Indian Lands
Location of open dumps on Indian land.

Date of Government Version: 12/31/1998
Date Data Arrived at EDR: 12/03/2007
Date Made Active in Reports: 01/24/2008
Number of Days to Update: 52

Source: Environmental Protection Agency
Telephone: 703-308-8245
Last EDR Contact: 04/27/2016
Next Scheduled EDR Contact: 08/15/2016
Data Release Frequency: Varies

DEBRIS REGION 9: Torres Martinez Reservation Illegal Dump Site Locations
A listing of illegal dump sites location on the Torres Martinez Indian Reservation located in eastern Riverside County and northern Imperial County, California.

Date of Government Version: 01/12/2009
Date Data Arrived at EDR: 05/07/2009
Date Made Active in Reports: 09/21/2009
Number of Days to Update: 137

Source: EPA, Region 9
Telephone: 415-947-4219
Last EDR Contact: 04/21/2016
Next Scheduled EDR Contact: 08/08/2016
Data Release Frequency: No Update Planned

ODI: Open Dump Inventory
An open dump is defined as a disposal facility that does not comply with one or more of the Part 257 or Part 258 Subtitle D Criteria.

Date of Government Version: 06/30/1985
Date Data Arrived at EDR: 08/09/2004
Date Made Active in Reports: 09/17/2004
Number of Days to Update: 39

Source: Environmental Protection Agency
Telephone: 800-424-9346
Last EDR Contact: 06/09/2004
Next Scheduled EDR Contact: N/A
Data Release Frequency: No Update Planned

Local Lists of Hazardous waste / Contaminated Sites

US HIST CDL: National Clandestine Laboratory Register
A listing of clandestine drug lab locations that have been removed from the DEAs National Clandestine Laboratory Register.

Date of Government Version: 09/17/2015
Date Data Arrived at EDR: 12/04/2015
Date Made Active in Reports: 02/18/2016
Number of Days to Update: 76

Source: Drug Enforcement Administration
Telephone: 202-307-1000
Last EDR Contact: 03/01/2016
Next Scheduled EDR Contact: 06/13/2016
Data Release Frequency: No Update Planned

HIST CAL-SITES: Calsites Database
The Calsites database contains potential or confirmed hazardous substance release properties. In 1996, California EPA reevaluated and significantly reduced the number of sites in the Calsites database. No longer updated by the state agency. It has been replaced by ENVIROSTOR.

Date of Government Version: 08/08/2005
Date Data Arrived at EDR: 08/03/2006
Date Made Active in Reports: 08/24/2006
Number of Days to Update: 21

Source: Department of Toxic Substance Control
Telephone: 916-323-3400
Last EDR Contact: 02/23/2009
Next Scheduled EDR Contact: 05/25/2009
Data Release Frequency: No Update Planned

SCH: School Property Evaluation Program

This category contains proposed and existing school sites that are being evaluated by DTSC for possible hazardous materials contamination. In some cases, these properties may be listed in the CalSites category depending on the level of threat to public health and safety or the environment they pose.

Date of Government Version: 02/01/2016
Date Data Arrived at EDR: 02/03/2016
Date Made Active in Reports: 03/22/2016
Number of Days to Update: 48

Source: Department of Toxic Substances Control
Telephone: 916-323-3400
Last EDR Contact: 05/04/2016
Next Scheduled EDR Contact: 08/15/2016
Data Release Frequency: Quarterly

CDL: Clandestine Drug Labs

A listing of drug lab locations. Listing of a location in this database does not indicate that any illegal drug lab materials were or were not present there, and does not constitute a determination that the location either requires or does not require additional cleanup work.

Date of Government Version: 09/30/2015
Date Data Arrived at EDR: 01/19/2016
Date Made Active in Reports: 03/22/2016
Number of Days to Update: 63

Source: Department of Toxic Substances Control
Telephone: 916-255-6504
Last EDR Contact: 04/21/2016
Next Scheduled EDR Contact: 07/25/2016
Data Release Frequency: Varies

TOXIC PITS: Toxic Pits Cleanup Act Sites

Toxic PITS Cleanup Act Sites. TOXIC PITS identifies sites suspected of containing hazardous substances where cleanup has not yet been completed.

Date of Government Version: 07/01/1995
Date Data Arrived at EDR: 08/30/1995
Date Made Active in Reports: 09/26/1995
Number of Days to Update: 27

Source: State Water Resources Control Board
Telephone: 916-227-4364
Last EDR Contact: 01/26/2009
Next Scheduled EDR Contact: 04/27/2009
Data Release Frequency: No Update Planned

US CDL: Clandestine Drug Labs

A listing of clandestine drug lab locations. The U.S. Department of Justice ("the Department") provides this web site as a public service. It contains addresses of some locations where law enforcement agencies reported they found chemicals or other items that indicated the presence of either clandestine drug laboratories or dumpsites. In most cases, the source of the entries is not the Department, and the Department has not verified the entry and does not guarantee its accuracy. Members of the public must verify the accuracy of all entries by, for example, contacting local law enforcement and local health departments.

Date of Government Version: 09/17/2015
Date Data Arrived at EDR: 12/04/2015
Date Made Active in Reports: 02/18/2016
Number of Days to Update: 76

Source: Drug Enforcement Administration
Telephone: 202-307-1000
Last EDR Contact: 03/01/2016
Next Scheduled EDR Contact: 06/13/2016
Data Release Frequency: Quarterly

Local Lists of Registered Storage Tanks

SWEEPS UST: SWEEPS UST Listing

Statewide Environmental Evaluation and Planning System. This underground storage tank listing was updated and maintained by a company contacted by the SWRCB in the early 1990's. The listing is no longer updated or maintained. The local agency is the contact for more information on a site on the SWEEPS list.

Date of Government Version: 06/01/1994
Date Data Arrived at EDR: 07/07/2005
Date Made Active in Reports: 08/11/2005
Number of Days to Update: 35

Source: State Water Resources Control Board
Telephone: N/A
Last EDR Contact: 06/03/2005
Next Scheduled EDR Contact: N/A
Data Release Frequency: No Update Planned

UST MENDOCINO: Mendocino County UST Database
A listing of underground storage tank locations in Mendocino County.

Date of Government Version: 11/25/2015
Date Data Arrived at EDR: 12/01/2015
Date Made Active in Reports: 12/17/2015
Number of Days to Update: 16

Source: Department of Public Health
Telephone: 707-463-4466
Last EDR Contact: 03/28/2016
Next Scheduled EDR Contact: 06/13/2016
Data Release Frequency: Annually

HIST UST: Hazardous Substance Storage Container Database
The Hazardous Substance Storage Container Database is a historical listing of UST sites. Refer to local/county source for current data.

Date of Government Version: 10/15/1990
Date Data Arrived at EDR: 01/25/1991
Date Made Active in Reports: 02/12/1991
Number of Days to Update: 18

Source: State Water Resources Control Board
Telephone: 916-341-5851
Last EDR Contact: 07/26/2001
Next Scheduled EDR Contact: N/A
Data Release Frequency: No Update Planned

CA FID UST: Facility Inventory Database
The Facility Inventory Database (FID) contains a historical listing of active and inactive underground storage tank locations from the State Water Resource Control Board. Refer to local/county source for current data.

Date of Government Version: 10/31/1994
Date Data Arrived at EDR: 09/05/1995
Date Made Active in Reports: 09/29/1995
Number of Days to Update: 24

Source: California Environmental Protection Agency
Telephone: 916-341-5851
Last EDR Contact: 12/28/1998
Next Scheduled EDR Contact: N/A
Data Release Frequency: No Update Planned

Local Land Records

LIENS: Environmental Liens Listing
A listing of property locations with environmental liens for California where DTSC is a lien holder.

Date of Government Version: 03/08/2016
Date Data Arrived at EDR: 03/11/2016
Date Made Active in Reports: 05/04/2016
Number of Days to Update: 54

Source: Department of Toxic Substances Control
Telephone: 916-323-3400
Last EDR Contact: 03/07/2016
Next Scheduled EDR Contact: 06/20/2016
Data Release Frequency: Varies

LIENS 2: CERCLA Lien Information
A Federal CERCLA ('Superfund') lien can exist by operation of law at any site or property at which EPA has spent Superfund monies. These monies are spent to investigate and address releases and threatened releases of contamination. CERCLIS provides information as to the identity of these sites and properties.

Date of Government Version: 02/18/2014
Date Data Arrived at EDR: 03/18/2014
Date Made Active in Reports: 04/24/2014
Number of Days to Update: 37

Source: Environmental Protection Agency
Telephone: 202-564-6023
Last EDR Contact: 04/26/2016
Next Scheduled EDR Contact: 08/08/2016
Data Release Frequency: Varies

DEED: Deed Restriction Listing

Site Mitigation and Brownfields Reuse Program Facility Sites with Deed Restrictions & Hazardous Waste Management Program Facility Sites with Deed / Land Use Restriction. The DTSC Site Mitigation and Brownfields Reuse Program (SMBRP) list includes sites cleaned up under the program's oversight and generally does not include current or former hazardous waste facilities that required a hazardous waste facility permit. The list represents deed restrictions that are active. Some sites have multiple deed restrictions. The DTSC Hazardous Waste Management Program (HWMP) has developed a list of current or former hazardous waste facilities that have a recorded land use restriction at the local county recorder's office. The land use restrictions on this list were required by the DTSC HWMP as a result of the presence of hazardous substances that remain on site after the facility (or part of the facility) has been closed or cleaned up. The types of land use restriction include deed notice, deed restriction, or a land use restriction that binds current and future owners.

Date of Government Version: 03/07/2016
Date Data Arrived at EDR: 03/08/2016
Date Made Active in Reports: 05/04/2016
Number of Days to Update: 57

Source: DTSC and SWRCB
Telephone: 916-323-3400
Last EDR Contact: 03/08/2016
Next Scheduled EDR Contact: 06/20/2016
Data Release Frequency: Semi-Annually

Records of Emergency Release Reports

HMIRS: Hazardous Materials Information Reporting System

Hazardous Materials Incident Report System. HMIRS contains hazardous material spill incidents reported to DOT.

Date of Government Version: 06/24/2015
Date Data Arrived at EDR: 06/26/2015
Date Made Active in Reports: 09/02/2015
Number of Days to Update: 68

Source: U.S. Department of Transportation
Telephone: 202-366-4555
Last EDR Contact: 03/30/2016
Next Scheduled EDR Contact: 07/11/2016
Data Release Frequency: Annually

CHMIRS: California Hazardous Material Incident Report System

California Hazardous Material Incident Reporting System. CHMIRS contains information on reported hazardous material incidents (accidental releases or spills).

Date of Government Version: 12/16/2015
Date Data Arrived at EDR: 01/27/2016
Date Made Active in Reports: 03/22/2016
Number of Days to Update: 55

Source: Office of Emergency Services
Telephone: 916-845-8400
Last EDR Contact: 04/27/2016
Next Scheduled EDR Contact: 08/08/2016
Data Release Frequency: Varies

LDS: Land Disposal Sites Listing

The Land Disposal program regulates of waste discharge to land for treatment, storage and disposal in waste management units.

Date of Government Version: 12/14/2015
Date Data Arrived at EDR: 12/14/2015
Date Made Active in Reports: 02/08/2016
Number of Days to Update: 56

Source: State Water Qualilty Control Board
Telephone: 866-480-1028
Last EDR Contact: 03/16/2016
Next Scheduled EDR Contact: 06/27/2016
Data Release Frequency: Quarterly

MCS: Military Cleanup Sites Listing

The State Water Resources Control Board and nine Regional Water Quality Control Boards partner with the Department of Defense (DoD) through the Defense and State Memorandum of Agreement (DSMOA) to oversee the investigation and remediation of water quality issues at military facilities.

Date of Government Version: 12/14/2015
Date Data Arrived at EDR: 12/14/2015
Date Made Active in Reports: 02/08/2016
Number of Days to Update: 56

Source: State Water Resources Control Board
Telephone: 866-480-1028
Last EDR Contact: 03/16/2016
Next Scheduled EDR Contact: 06/27/2016
Data Release Frequency: Quarterly

SPILLS 90: SPILLS90 data from FirstSearch

Spills 90 includes those spill and release records available exclusively from FirstSearch databases. Typically, they may include chemical, oil and/or hazardous substance spills recorded after 1990. Duplicate records that are already included in EDR incident and release records are not included in Spills 90.

Date of Government Version: 06/06/2012
Date Data Arrived at EDR: 01/03/2013
Date Made Active in Reports: 02/22/2013
Number of Days to Update: 50

Source: FirstSearch
Telephone: N/A
Last EDR Contact: 01/03/2013
Next Scheduled EDR Contact: N/A
Data Release Frequency: No Update Planned

Other Ascertainable Records

RCRA NonGen / NLR: RCRA - Non Generators / No Longer Regulated

RCRAInfo is EPA's comprehensive information system, providing access to data supporting the Resource Conservation and Recovery Act (RCRA) of 1976 and the Hazardous and Solid Waste Amendments (HSWA) of 1984. The database includes selective information on sites which generate, transport, store, treat and/or dispose of hazardous waste as defined by the Resource Conservation and Recovery Act (RCRA). Non-Generators do not presently generate hazardous waste.

Date of Government Version: 12/09/2015
Date Data Arrived at EDR: 03/02/2016
Date Made Active in Reports: 04/05/2016
Number of Days to Update: 34

Source: Environmental Protection Agency
Telephone: (415) 495-8895
Last EDR Contact: 03/30/2016
Next Scheduled EDR Contact: 07/11/2016
Data Release Frequency: Varies

FUDS: Formerly Used Defense Sites

The listing includes locations of Formerly Used Defense Sites properties where the US Army Corps of Engineers is actively working or will take necessary cleanup actions.

Date of Government Version: 01/31/2015
Date Data Arrived at EDR: 07/08/2015
Date Made Active in Reports: 10/13/2015
Number of Days to Update: 97

Source: U.S. Army Corps of Engineers
Telephone: 202-528-4285
Last EDR Contact: 03/11/2016
Next Scheduled EDR Contact: 06/20/2016
Data Release Frequency: Varies

DOD: Department of Defense Sites

This data set consists of federally owned or administered lands, administered by the Department of Defense, that have any area equal to or greater than 640 acres of the United States, Puerto Rico, and the U.S. Virgin Islands.

Date of Government Version: 12/31/2005
Date Data Arrived at EDR: 11/10/2006
Date Made Active in Reports: 01/11/2007
Number of Days to Update: 62

Source: USGS
Telephone: 888-275-8747
Last EDR Contact: 04/15/2016
Next Scheduled EDR Contact: 07/25/2016
Data Release Frequency: Semi-Annually

FEDLAND: Federal and Indian Lands

Federally and Indian administrated lands of the United States. Lands included are administrated by: Army Corps of Engineers, Bureau of Reclamation, National Wild and Scenic River, National Wildlife Refuge, Public Domain Land, Wilderness, Wilderness Study Area, Wildlife Management Area, Bureau of Indian Affairs, Bureau of Land Management, Department of Justice, Forest Service, Fish and Wildlife Service, National Park Service.

Date of Government Version: 12/31/2005
Date Data Arrived at EDR: 02/06/2006
Date Made Active in Reports: 01/11/2007
Number of Days to Update: 339

Source: U.S. Geological Survey
Telephone: 888-275-8747
Last EDR Contact: 04/15/2016
Next Scheduled EDR Contact: 07/25/2016
Data Release Frequency: N/A

SCRD DRYCLEANERS: State Coalition for Remediation of Drycleaners Listing

The State Coalition for Remediation of Drycleaners was established in 1998, with support from the U.S. EPA Office of Superfund Remediation and Technology Innovation. It is comprised of representatives of states with established drycleaner remediation programs. Currently the member states are Alabama, Connecticut, Florida, Illinois, Kansas, Minnesota, Missouri, North Carolina, Oregon, South Carolina, Tennessee, Texas, and Wisconsin.

Date of Government Version: 03/07/2011
Date Data Arrived at EDR: 03/09/2011
Date Made Active in Reports: 05/02/2011
Number of Days to Update: 54

Source: Environmental Protection Agency
Telephone: 615-532-8599
Last EDR Contact: 02/19/2016
Next Scheduled EDR Contact: 05/30/2016
Data Release Frequency: Varies

US FIN ASSUR: Financial Assurance Information

All owners and operators of facilities that treat, store, or dispose of hazardous waste are required to provide proof that they will have sufficient funds to pay for the clean up, closure, and post-closure care of their facilities.

Date of Government Version: 09/01/2015
Date Data Arrived at EDR: 09/03/2015
Date Made Active in Reports: 11/03/2015
Number of Days to Update: 61

Source: Environmental Protection Agency
Telephone: 202-566-1917
Last EDR Contact: 02/16/2016
Next Scheduled EDR Contact: 05/30/2016
Data Release Frequency: Quarterly

EPA WATCH LIST: EPA WATCH LIST

EPA maintains a "Watch List" to facilitate dialogue between EPA, state and local environmental agencies on enforcement matters relating to facilities with alleged violations identified as either significant or high priority. Being on the Watch List does not mean that the facility has actually violated the law only that an investigation by EPA or a state or local environmental agency has led those organizations to allege that an unproven violation has in fact occurred. Being on the Watch List does not represent a higher level of concern regarding the alleged violations that were detected, but instead indicates cases requiring additional dialogue between EPA, state and local agencies - primarily because of the length of time the alleged violation has gone unaddressed or unresolved.

Date of Government Version: 08/30/2013
Date Data Arrived at EDR: 03/21/2014
Date Made Active in Reports: 06/17/2014
Number of Days to Update: 88

Source: Environmental Protection Agency
Telephone: 617-520-3000
Last EDR Contact: 05/09/2016
Next Scheduled EDR Contact: 08/22/2016
Data Release Frequency: Quarterly

2020 COR ACTION: 2020 Corrective Action Program List

The EPA has set ambitious goals for the RCRA Corrective Action program by creating the 2020 Corrective Action Universe. This RCRA cleanup baseline includes facilities expected to need corrective action. The 2020 universe contains a wide variety of sites. Some properties are heavily contaminated while others were contaminated but have since been cleaned up. Still others have not been fully investigated yet, and may require little or no remediation. Inclusion in the 2020 Universe does not necessarily imply failure on the part of a facility to meet its RCRA obligations.

Date of Government Version: 04/22/2013
Date Data Arrived at EDR: 03/03/2015
Date Made Active in Reports: 03/09/2015
Number of Days to Update: 6

Source: Environmental Protection Agency
Telephone: 703-308-4044
Last EDR Contact: 05/12/2016
Next Scheduled EDR Contact: 08/22/2016
Data Release Frequency: Varies

TSCA: Toxic Substances Control Act

Toxic Substances Control Act. TSCA identifies manufacturers and importers of chemical substances included on the TSCA Chemical Substance Inventory list. It includes data on the production volume of these substances by plant site.

Date of Government Version: 12/31/2012
Date Data Arrived at EDR: 01/15/2015
Date Made Active in Reports: 01/29/2015
Number of Days to Update: 14

Source: EPA
Telephone: 202-260-5521
Last EDR Contact: 03/24/2016
Next Scheduled EDR Contact: 07/04/2016
Data Release Frequency: Every 4 Years

TRIS: Toxic Chemical Release Inventory System

Toxic Release Inventory System. TRIS identifies facilities which release toxic chemicals to the air, water and land in reportable quantities under SARA Title III Section 313.

Date of Government Version: 12/31/2014
Date Data Arrived at EDR: 11/24/2015
Date Made Active in Reports: 04/05/2016
Number of Days to Update: 133

Source: EPA
Telephone: 202-566-0250
Last EDR Contact: 02/24/2016
Next Scheduled EDR Contact: 06/06/2016
Data Release Frequency: Annually

SSTS: Section 7 Tracking Systems

Section 7 of the Federal Insecticide, Fungicide and Rodenticide Act, as amended (92 Stat. 829) requires all registered pesticide-producing establishments to submit a report to the Environmental Protection Agency by March 1st each year. Each establishment must report the types and amounts of pesticides, active ingredients and devices being produced, and those having been produced and sold or distributed in the past year.

Date of Government Version: 12/31/2009
Date Data Arrived at EDR: 12/10/2010
Date Made Active in Reports: 02/25/2011
Number of Days to Update: 77

Source: EPA
Telephone: 202-564-4203
Last EDR Contact: 04/25/2016
Next Scheduled EDR Contact: 08/08/2016
Data Release Frequency: Annually

ROD: Records Of Decision

Record of Decision. ROD documents mandate a permanent remedy at an NPL (Superfund) site containing technical and health information to aid in the cleanup.

Date of Government Version: 11/25/2013
Date Data Arrived at EDR: 12/12/2013
Date Made Active in Reports: 02/24/2014
Number of Days to Update: 74

Source: EPA
Telephone: 703-416-0223
Last EDR Contact: 03/08/2016
Next Scheduled EDR Contact: 06/20/2016
Data Release Frequency: Annually

RMP: Risk Management Plans

When Congress passed the Clean Air Act Amendments of 1990, it required EPA to publish regulations and guidance for chemical accident prevention at facilities using extremely hazardous substances. The Risk Management Program Rule (RMP Rule) was written to implement Section 112(r) of these amendments. The rule, which built upon existing industry codes and standards, requires companies of all sizes that use certain flammable and toxic substances to develop a Risk Management Program, which includes a(n): Hazard assessment that details the potential effects of an accidental release, an accident history of the last five years, and an evaluation of worst-case and alternative accidental releases; Prevention program that includes safety precautions and maintenance, monitoring, and employee training measures; and Emergency response program that spells out emergency health care, employee training measures and procedures for informing the public and response agencies (e.g the fire department) should an accident occur.

Date of Government Version: 08/01/2015
Date Data Arrived at EDR: 08/26/2015
Date Made Active in Reports: 11/03/2015
Number of Days to Update: 69

Source: Environmental Protection Agency
Telephone: 202-564-8600
Last EDR Contact: 04/25/2016
Next Scheduled EDR Contact: 08/08/2016
Data Release Frequency: Varies

RAATS: RCRA Administrative Action Tracking System

RCRA Administration Action Tracking System. RAATS contains records based on enforcement actions issued under RCRA pertaining to major violators and includes administrative and civil actions brought by the EPA. For administration actions after September 30, 1995, data entry in the RAATS database was discontinued. EPA will retain a copy of the database for historical records. It was necessary to terminate RAATS because a decrease in agency resources made it impossible to continue to update the information contained in the database.

Date of Government Version: 04/17/1995
Date Data Arrived at EDR: 07/03/1995
Date Made Active in Reports: 08/07/1995
Number of Days to Update: 35

Source: EPA
Telephone: 202-564-4104
Last EDR Contact: 06/02/2008
Next Scheduled EDR Contact: 09/01/2008
Data Release Frequency: No Update Planned

PRP: Potentially Responsible Parties
A listing of verified Potentially Responsible Parties

Date of Government Version: 10/25/2013
Date Data Arrived at EDR: 10/17/2014
Date Made Active in Reports: 10/20/2014
Number of Days to Update: 3
Source: EPA
Telephone: 202-564-6023
Last EDR Contact: 05/12/2016
Next Scheduled EDR Contact: 08/22/2016
Data Release Frequency: Quarterly

PADS: PCB Activity Database System
PCB Activity Database. PADS Identifies generators, transporters, commercial storers and/or brokers and disposers of PCB's who are required to notify the EPA of such activities.

Date of Government Version: 07/01/2014
Date Data Arrived at EDR: 10/15/2014
Date Made Active in Reports: 11/17/2014
Number of Days to Update: 33
Source: EPA
Telephone: 202-566-0500
Last EDR Contact: 04/12/2016
Next Scheduled EDR Contact: 07/25/2016
Data Release Frequency: Annually

ICIS: Integrated Compliance Information System
The Integrated Compliance Information System (ICIS) supports the information needs of the national enforcement and compliance program as well as the unique needs of the National Pollutant Discharge Elimination System (NPDES) program.

Date of Government Version: 01/23/2015
Date Data Arrived at EDR: 02/06/2015
Date Made Active in Reports: 03/09/2015
Number of Days to Update: 31
Source: Environmental Protection Agency
Telephone: 202-564-5088
Last EDR Contact: 04/08/2016
Next Scheduled EDR Contact: 07/25/2016
Data Release Frequency: Quarterly

FTTS: FIFRA/ TSCA Tracking System - FIFRA (Federal Insecticide, Fungicide, & Rodenticide Act)/TSCA (Toxic Substances Control Act)
FTTS tracks administrative cases and pesticide enforcement actions and compliance activities related to FIFRA, TSCA and EPCRA (Emergency Planning and Community Right-to-Know Act). To maintain currency, EDR contacts the Agency on a quarterly basis.

Date of Government Version: 04/09/2009
Date Data Arrived at EDR: 04/16/2009
Date Made Active in Reports: 05/11/2009
Number of Days to Update: 25
Source: EPA/Office of Prevention, Pesticides and Toxic Substances
Telephone: 202-566-1667
Last EDR Contact: 02/22/2016
Next Scheduled EDR Contact: 06/06/2016
Data Release Frequency: Quarterly

FTTS INSP: FIFRA/ TSCA Tracking System - FIFRA (Federal Insecticide, Fungicide, & Rodenticide Act)/TSCA (Toxic Substances Control Act)
A listing of FIFRA/TSCA Tracking System (FTTS) inspections and enforcements.

Date of Government Version: 04/09/2009
Date Data Arrived at EDR: 04/16/2009
Date Made Active in Reports: 05/11/2009
Number of Days to Update: 25
Source: EPA
Telephone: 202-566-1667
Last EDR Contact: 02/22/2016
Next Scheduled EDR Contact: 06/06/2016
Data Release Frequency: Quarterly

MLTS: Material Licensing Tracking System
MLTS is maintained by the Nuclear Regulatory Commission and contains a list of approximately 8,100 sites which possess or use radioactive materials and which are subject to NRC licensing requirements. To maintain currency, EDR contacts the Agency on a quarterly basis.

Date of Government Version: 03/07/2016
Date Data Arrived at EDR: 03/18/2016
Date Made Active in Reports: 04/15/2016
Number of Days to Update: 28
Source: Nuclear Regulatory Commission
Telephone: 301-415-7169
Last EDR Contact: 05/06/2016
Next Scheduled EDR Contact: 08/22/2016
Data Release Frequency: Quarterly

COAL ASH DOE: Steam-Electric Plant Operation Data
A listing of power plants that store ash in surface ponds.

Date of Government Version: 12/31/2005
Date Data Arrived at EDR: 08/07/2009
Date Made Active in Reports: 10/22/2009
Number of Days to Update: 76
Source: Department of Energy
Telephone: 202-586-8719
Last EDR Contact: 04/15/2016
Next Scheduled EDR Contact: 07/25/2016
Data Release Frequency: Varies

COAL ASH EPA: Coal Combustion Residues Surface Impoundments List
A listing of coal combustion residues surface impoundments with high hazard potential ratings.

Date of Government Version: 07/01/2014
Date Data Arrived at EDR: 09/10/2014
Date Made Active in Reports: 10/20/2014
Number of Days to Update: 40
Source: Environmental Protection Agency
Telephone: N/A
Last EDR Contact: 03/11/2016
Next Scheduled EDR Contact: 06/20/2016
Data Release Frequency: Varies

PCB TRANSFORMER: PCB Transformer Registration Database
The database of PCB transformer registrations that includes all PCB registration submittals.

Date of Government Version: 02/01/2011
Date Data Arrived at EDR: 10/19/2011
Date Made Active in Reports: 01/10/2012
Number of Days to Update: 83
Source: Environmental Protection Agency
Telephone: 202-566-0517
Last EDR Contact: 04/26/2016
Next Scheduled EDR Contact: 08/08/2016
Data Release Frequency: Varies

RADINFO: Radiation Information Database
The Radiation Information Database (RADINFO) contains information about facilities that are regulated by U.S. Environmental Protection Agency (EPA) regulations for radiation and radioactivity.

Date of Government Version: 07/07/2015
Date Data Arrived at EDR: 07/09/2015
Date Made Active in Reports: 09/16/2015
Number of Days to Update: 69
Source: Environmental Protection Agency
Telephone: 202-343-9775
Last EDR Contact: 04/08/2016
Next Scheduled EDR Contact: 07/18/2016
Data Release Frequency: Quarterly

HIST FTTS: FIFRA/TSCA Tracking System Administrative Case Listing
A complete administrative case listing from the FIFRA/TSCA Tracking System (FTTS) for all ten EPA regions. The information was obtained from the National Compliance Database (NCDB). NCDB supports the implementation of FIFRA (Federal Insecticide, Fungicide, and Rodenticide Act) and TSCA (Toxic Substances Control Act). Some EPA regions are now closing out records. Because of that, and the fact that some EPA regions are not providing EPA Headquarters with updated records, it was decided to create a HIST FTTS database. It included records that may not be included in the newer FTTS database updates. This database is no longer updated.

Date of Government Version: 10/19/2006
Date Data Arrived at EDR: 03/01/2007
Date Made Active in Reports: 04/10/2007
Number of Days to Update: 40
Source: Environmental Protection Agency
Telephone: 202-564-2501
Last EDR Contact: 12/17/2007
Next Scheduled EDR Contact: 03/17/2008
Data Release Frequency: No Update Planned

HIST FTTS INSP: FIFRA/TSCA Tracking System Inspection & Enforcement Case Listing
A complete inspection and enforcement case listing from the FIFRA/TSCA Tracking System (FTTS) for all ten EPA regions. The information was obtained from the National Compliance Database (NCDB). NCDB supports the implementation of FIFRA (Federal Insecticide, Fungicide, and Rodenticide Act) and TSCA (Toxic Substances Control Act). Some EPA regions are now closing out records. Because of that, and the fact that some EPA regions are not providing EPA Headquarters with updated records, it was decided to create a HIST FTTS database. It included records that may not be included in the newer FTTS database updates. This database is no longer updated.

Date of Government Version: 10/19/2006
Date Data Arrived at EDR: 03/01/2007
Date Made Active in Reports: 04/10/2007
Number of Days to Update: 40

Source: Environmental Protection Agency
Telephone: 202-564-2501
Last EDR Contact: 12/17/2008
Next Scheduled EDR Contact: 03/17/2008
Data Release Frequency: No Update Planned

DOT OPS: Incident and Accident Data

Department of Transporation, Office of Pipeline Safety Incident and Accident data.

Date of Government Version: 07/31/2012
Date Data Arrived at EDR: 08/07/2012
Date Made Active in Reports: 09/18/2012
Number of Days to Update: 42

Source: Department of Transporation, Office of Pipeline Safety
Telephone: 202-366-4595
Last EDR Contact: 05/04/2016
Next Scheduled EDR Contact: 08/15/2016
Data Release Frequency: Varies

CONSENT: Superfund (CERCLA) Consent Decrees

Major legal settlements that establish responsibility and standards for cleanup at NPL (Superfund) sites. Released periodically by United States District Courts after settlement by parties to litigation matters.

Date of Government Version: 12/31/2014
Date Data Arrived at EDR: 04/17/2015
Date Made Active in Reports: 06/02/2015
Number of Days to Update: 46

Source: Department of Justice, Consent Decree Library
Telephone: Varies
Last EDR Contact: 03/24/2016
Next Scheduled EDR Contact: 07/11/2016
Data Release Frequency: Varies

BRS: Biennial Reporting System

The Biennial Reporting System is a national system administered by the EPA that collects data on the generation and management of hazardous waste. BRS captures detailed data from two groups: Large Quantity Generators (LQG) and Treatment, Storage, and Disposal Facilities.

Date of Government Version: 12/31/2013
Date Data Arrived at EDR: 02/24/2015
Date Made Active in Reports: 09/30/2015
Number of Days to Update: 218

Source: EPA/NTIS
Telephone: 800-424-9346
Last EDR Contact: 02/26/2016
Next Scheduled EDR Contact: 06/06/2016
Data Release Frequency: Biennially

INDIAN RESERV: Indian Reservations

This map layer portrays Indian administered lands of the United States that have any area equal to or greater than 640 acres.

Date of Government Version: 12/31/2005
Date Data Arrived at EDR: 12/08/2006
Date Made Active in Reports: 01/11/2007
Number of Days to Update: 34

Source: USGS
Telephone: 202-208-3710
Last EDR Contact: 04/15/2016
Next Scheduled EDR Contact: 07/25/2016
Data Release Frequency: Semi-Annually

FUSRAP: Formerly Utilized Sites Remedial Action Program

DOE established the Formerly Utilized Sites Remedial Action Program (FUSRAP) in 1974 to remediate sites where radioactive contamination remained from Manhattan Project and early U.S. Atomic Energy Commission (AEC) operations.

Date of Government Version: 11/23/2015
Date Data Arrived at EDR: 11/24/2015
Date Made Active in Reports: 02/18/2016
Number of Days to Update: 86

Source: Department of Energy
Telephone: 202-586-3559
Last EDR Contact: 05/09/2016
Next Scheduled EDR Contact: 08/22/2016
Data Release Frequency: Varies

UMTRA: Uranium Mill Tailings Sites

Uranium ore was mined by private companies for federal government use in national defense programs. When the mills shut down, large piles of the sand-like material (mill tailings) remain after uranium has been extracted from the ore. Levels of human exposure to radioactive materials from the piles are low; however, in some cases tailings were used as construction materials before the potential health hazards of the tailings were recognized.

Date of Government Version: 09/14/2010
Date Data Arrived at EDR: 10/07/2011
Date Made Active in Reports: 03/01/2012
Number of Days to Update: 146

Source: Department of Energy
Telephone: 505-845-0011
Last EDR Contact: 03/28/2016
Next Scheduled EDR Contact: 06/06/2016
Data Release Frequency: Varies

LEAD SMELTER 1: Lead Smelter Sites

A listing of former lead smelter site locations.

Date of Government Version: 11/25/2014
Date Data Arrived at EDR: 11/26/2014
Date Made Active in Reports: 01/29/2015
Number of Days to Update: 64

Source: Environmental Protection Agency
Telephone: 703-603-8787
Last EDR Contact: 04/07/2016
Next Scheduled EDR Contact: 07/18/2016
Data Release Frequency: Varies

LEAD SMELTER 2: Lead Smelter Sites

A list of several hundred sites in the U.S. where secondary lead smelting was done from 1931and 1964. These sites may pose a threat to public health through ingestion or inhalation of contaminated soil or dust

Date of Government Version: 04/05/2001
Date Data Arrived at EDR: 10/27/2010
Date Made Active in Reports: 12/02/2010
Number of Days to Update: 36

Source: American Journal of Public Health
Telephone: 703-305-6451
Last EDR Contact: 12/02/2009
Next Scheduled EDR Contact: N/A
Data Release Frequency: No Update Planned

US AIRS (AFS): Aerometric Information Retrieval System Facility Subsystem (AFS)

The database is a sub-system of Aerometric Information Retrieval System (AIRS). AFS contains compliance data on air pollution point sources regulated by the U.S. EPA and/or state and local air regulatory agencies. This information comes from source reports by various stationary sources of air pollution, such as electric power plants, steel mills, factories, and universities, and provides information about the air pollutants they produce. Action, air program, air program pollutant, and general level plant data. It is used to track emissions and compliance data from industrial plants.

Date of Government Version: 10/20/2015
Date Data Arrived at EDR: 10/27/2015
Date Made Active in Reports: 01/04/2016
Number of Days to Update: 69

Source: EPA
Telephone: 202-564-2496
Last EDR Contact: 03/24/2016
Next Scheduled EDR Contact: 07/11/2016
Data Release Frequency: Annually

US AIRS MINOR: Air Facility System Data

A listing of minor source facilities.

Date of Government Version: 10/20/2015
Date Data Arrived at EDR: 10/27/2015
Date Made Active in Reports: 01/04/2016
Number of Days to Update: 69

Source: EPA
Telephone: 202-564-2496
Last EDR Contact: 03/24/2016
Next Scheduled EDR Contact: 07/11/2016
Data Release Frequency: Annually

US MINES: Mines Master Index File

Contains all mine identification numbers issued for mines active or opened since 1971. The data also includes violation information.

Date of Government Version: 02/09/2016
Date Data Arrived at EDR: 03/02/2016
Date Made Active in Reports: 04/15/2016
Number of Days to Update: 44

Source: Department of Labor, Mine Safety and Health Administration
Telephone: 303-231-5959
Last EDR Contact: 03/02/2016
Next Scheduled EDR Contact: 06/13/2016
Data Release Frequency: Semi-Annually

US MINES 2: Ferrous and Nonferrous Metal Mines Database Listing

This map layer includes ferrous (ferrous metal mines are facilities that extract ferrous metals, such as iron ore or molybdenum) and nonferrous (Nonferrous metal mines are facilities that extract nonferrous metals, such as gold, silver, copper, zinc, and lead) metal mines in the United States.

Date of Government Version: 12/05/2005
Date Data Arrived at EDR: 02/29/2008
Date Made Active in Reports: 04/18/2008
Number of Days to Update: 49

Source: USGS
Telephone: 703-648-7709
Last EDR Contact: 03/04/2016
Next Scheduled EDR Contact: 06/13/2016
Data Release Frequency: Varies

US MINES 3: Active Mines & Mineral Plants Database Listing

Active Mines and Mineral Processing Plant operations for commodities monitored by the Minerals Information Team of the USGS.

Date of Government Version: 04/14/2011
Date Data Arrived at EDR: 06/08/2011
Date Made Active in Reports: 09/13/2011
Number of Days to Update: 97

Source: USGS
Telephone: 703-648-7709
Last EDR Contact: 03/04/2016
Next Scheduled EDR Contact: 06/13/2016
Data Release Frequency: Varies

FINDS: Facility Index System/Facility Registry System

Facility Index System. FINDS contains both facility information and 'pointers' to other sources that contain more detail. EDR includes the following FINDS databases in this report: PCS (Permit Compliance System), AIRS (Aerometric Information Retrieval System), DOCKET (Enforcement Docket used to manage and track information on civil judicial enforcement cases for all environmental statutes), FURS (Federal Underground Injection Control), C-DOCKET (Criminal Docket System used to track criminal enforcement actions for all environmental statutes), FFIS (Federal Facilities Information System), STATE (State Environmental Laws and Statutes), and PADS (PCB Activity Data System).

Date of Government Version: 07/20/2015
Date Data Arrived at EDR: 09/09/2015
Date Made Active in Reports: 11/03/2015
Number of Days to Update: 55

Source: EPA
Telephone: (415) 947-8000
Last EDR Contact: 03/08/2016
Next Scheduled EDR Contact: 06/20/2016
Data Release Frequency: Quarterly

DOCKET HWC: Hazardous Waste Compliance Docket Listing

A complete list of the Federal Agency Hazardous Waste Compliance Docket Facilities.

Date of Government Version: 03/01/2016
Date Data Arrived at EDR: 03/03/2016
Date Made Active in Reports: 04/05/2016
Number of Days to Update: 33

Source: Environmental Protection Agency
Telephone: 202-564-0527
Last EDR Contact: 02/24/2016
Next Scheduled EDR Contact: 06/13/2016
Data Release Frequency: Varies

UXO: Unexploded Ordnance Sites

A listing of unexploded ordnance site locations

Date of Government Version: 10/25/2015
Date Data Arrived at EDR: 01/29/2016
Date Made Active in Reports: 04/05/2016
Number of Days to Update: 67

Source: Department of Defense
Telephone: 571-373-0407
Last EDR Contact: 04/18/2016
Next Scheduled EDR Contact: 07/04/2016
Data Release Frequency: Varies

CA BOND EXP. PLAN: Bond Expenditure Plan

Department of Health Services developed a site-specific expenditure plan as the basis for an appropriation of Hazardous Substance Cleanup Bond Act funds. It is not updated.

Date of Government Version: 01/01/1989
Date Data Arrived at EDR: 07/27/1994
Date Made Active in Reports: 08/02/1994
Number of Days to Update: 6

Source: Department of Health Services
Telephone: 916-255-2118
Last EDR Contact: 05/31/1994
Next Scheduled EDR Contact: N/A
Data Release Frequency: No Update Planned

CORTESE: "Cortese" Hazardous Waste & Substances Sites List

The sites for the list are designated by the State Water Resource Control Board (LUST), the Integrated Waste Board (SWF/LS), and the Department of Toxic Substances Control (Cal-Sites).

Date of Government Version: 03/28/2016
Date Data Arrived at EDR: 03/30/2016
Date Made Active in Reports: 05/09/2016
Number of Days to Update: 40

Source: CAL EPA/Office of Emergency Information
Telephone: 916-323-3400
Last EDR Contact: 03/30/2016
Next Scheduled EDR Contact: 07/11/2016
Data Release Frequency: Quarterly

DRYCLEANERS: Cleaner Facilities

A list of drycleaner related facilities that have EPA ID numbers. These are facilities with certain SIC codes: power laundries, family and commercial; garment pressing and cleaner's agents; linen supply; coin-operated laundries and cleaning; drycleaning plants, except rugs; carpet and upholster cleaning; industrial launderers; laundry and garment services.

Date of Government Version: 02/08/2016
Date Data Arrived at EDR: 02/24/2016
Date Made Active in Reports: 04/01/2016
Number of Days to Update: 37

Source: Department of Toxic Substance Control
Telephone: 916-327-4498
Last EDR Contact: 02/05/2016
Next Scheduled EDR Contact: 06/20/2016
Data Release Frequency: Annually

EMI: Emissions Inventory Data

Toxics and criteria pollutant emissions data collected by the ARB and local air pollution agencies.

Date of Government Version: 12/31/2014
Date Data Arrived at EDR: 03/22/2016
Date Made Active in Reports: 05/09/2016
Number of Days to Update: 48

Source: California Air Resources Board
Telephone: 916-322-2990
Last EDR Contact: 03/22/2016
Next Scheduled EDR Contact: 07/04/2016
Data Release Frequency: Varies

ENF: Enforcement Action Listing

A listing of Water Board Enforcement Actions. Formal is everything except Oral/Verbal Communication, Notice of Violation, Expedited Payment Letter, and Staff Enforcement Letter.

Date of Government Version: 01/26/2016
Date Data Arrived at EDR: 01/29/2016
Date Made Active in Reports: 03/22/2016
Number of Days to Update: 53

Source: State Water Resoruces Control Board
Telephone: 916-445-9379
Last EDR Contact: 05/09/2016
Next Scheduled EDR Contact: 08/08/2016
Data Release Frequency: Varies

Financial Assurance 1: Financial Assurance Information Listing

Financial Assurance information

Date of Government Version: 01/28/2016
Date Data Arrived at EDR: 01/29/2016
Date Made Active in Reports: 03/22/2016
Number of Days to Update: 53

Source: Department of Toxic Substances Control
Telephone: 916-255-3628
Last EDR Contact: 04/21/2016
Next Scheduled EDR Contact: 08/08/2016
Data Release Frequency: Varies

Financial Assurance 2: Financial Assurance Information Listing

A listing of financial assurance information for solid waste facilities. Financial assurance is intended to ensure that resources are available to pay for the cost of closure, post-closure care, and corrective measures if the owner or operator of a regulated facility is unable or unwilling to pay.

Date of Government Version: 02/17/2016
Date Data Arrived at EDR: 02/23/2016
Date Made Active in Reports: 04/01/2016
Number of Days to Update: 38

Source: California Integrated Waste Management Board
Telephone: 916-341-6066
Last EDR Contact: 05/13/2016
Next Scheduled EDR Contact: 08/29/2016
Data Release Frequency: Varies

HAZNET: Facility and Manifest Data

Facility and Manifest Data. The data is extracted from the copies of hazardous waste manifests received each year by the DTSC. The annual volume of manifests is typically 700,000 - 1,000,000 annually, representing approximately 350,000 - 500,000 shipments. Data are from the manifests submitted without correction, and therefore many contain some invalid values for data elements such as generator ID, TSD ID, waste category, and disposal method. This database begins with calendar year 1993.

Date of Government Version: 12/31/2014
Date Data Arrived at EDR: 10/14/2015
Date Made Active in Reports: 12/11/2015
Number of Days to Update: 58

Source: California Environmental Protection Agency
Telephone: 916-255-1136
Last EDR Contact: 04/15/2016
Next Scheduled EDR Contact: 07/25/2016
Data Release Frequency: Annually

HIST CORTESE: Hazardous Waste & Substance Site List

The sites for the list are designated by the State Water Resource Control Board [LUST], the Integrated Waste Board [SWF/LS], and the Department of Toxic Substances Control [CALSITES]. This listing is no longer updated by the state agency.

Date of Government Version: 04/01/2001
Date Data Arrived at EDR: 01/22/2009
Date Made Active in Reports: 04/08/2009
Number of Days to Update: 76

Source: Department of Toxic Substances Control
Telephone: 916-323-3400
Last EDR Contact: 01/22/2009
Next Scheduled EDR Contact: N/A
Data Release Frequency: No Update Planned

HWP: EnviroStor Permitted Facilities Listing

Detailed information on permitted hazardous waste facilities and corrective action ("cleanups") tracked in EnviroStor.

Date of Government Version: 02/22/2016
Date Data Arrived at EDR: 02/24/2016
Date Made Active in Reports: 04/01/2016
Number of Days to Update: 37

Source: Department of Toxic Substances Control
Telephone: 916-323-3400
Last EDR Contact: 02/24/2016
Next Scheduled EDR Contact: 06/06/2016
Data Release Frequency: Quarterly

HWT: Registered Hazardous Waste Transporter Database

A listing of hazardous waste transporters. In California, unless specifically exempted, it is unlawful for any person to transport hazardous wastes unless the person holds a valid registration issued by DTSC. A hazardous waste transporter registration is valid for one year and is assigned a unique registration number.

Date of Government Version: 01/11/2016
Date Data Arrived at EDR: 01/13/2016
Date Made Active in Reports: 02/22/2016
Number of Days to Update: 40

Source: Department of Toxic Substances Control
Telephone: 916-440-7145
Last EDR Contact: 04/12/2016
Next Scheduled EDR Contact: 07/25/2016
Data Release Frequency: Quarterly

MINES: Mines Site Location Listing

A listing of mine site locations from the Office of Mine Reclamation.

Date of Government Version: 03/15/2016
Date Data Arrived at EDR: 03/16/2016
Date Made Active in Reports: 05/09/2016
Number of Days to Update: 54

Source: Department of Conservation
Telephone: 916-322-1080
Last EDR Contact: 03/16/2016
Next Scheduled EDR Contact: 06/27/2016
Data Release Frequency: Varies

MWMP: Medical Waste Management Program Listing

The Medical Waste Management Program (MWMP) ensures the proper handling and disposal of medical waste by permitting and inspecting medical waste Offsite Treatment Facilities (PDF) and Transfer Stations (PDF) throughout the state. MWMP also oversees all Medical Waste Transporters.

Date of Government Version: 02/29/2016
Date Data Arrived at EDR: 03/08/2016
Date Made Active in Reports: 05/04/2016
Number of Days to Update: 57

Source: Department of Public Health
Telephone: 916-558-1784
Last EDR Contact: 03/08/2016
Next Scheduled EDR Contact: 06/20/2016
Data Release Frequency: Varies

NPDES: NPDES Permits Listing

A listing of NPDES permits, including stormwater.

Date of Government Version: 02/16/2016
Date Data Arrived at EDR: 02/17/2016
Date Made Active in Reports: 04/01/2016
Number of Days to Update: 44

Source: State Water Resources Control Board
Telephone: 916-445-9379
Last EDR Contact: 02/17/2016
Next Scheduled EDR Contact: 05/30/2016
Data Release Frequency: Quarterly

PEST LIC: Pesticide Regulation Licenses Listing

A listing of licenses and certificates issued by the Department of Pesticide Regulation. The DPR issues licenses and/or certificates to: Persons and businesses that apply or sell pesticides; Pest control dealers and brokers; Persons who advise on agricultural pesticide applications.

Date of Government Version: 12/07/2015
Date Data Arrived at EDR: 12/08/2015
Date Made Active in Reports: 01/21/2016
Number of Days to Update: 44

Source: Department of Pesticide Regulation
Telephone: 916-445-4038
Last EDR Contact: 03/08/2016
Next Scheduled EDR Contact: 06/20/2016
Data Release Frequency: Quarterly

PROC: Certified Processors Database

A listing of certified processors.

Date of Government Version: 03/15/2016
Date Data Arrived at EDR: 03/16/2016
Date Made Active in Reports: 05/09/2016
Number of Days to Update: 54

Source: Department of Conservation
Telephone: 916-323-3836
Last EDR Contact: 03/16/2016
Next Scheduled EDR Contact: 06/27/2016
Data Release Frequency: Quarterly

NOTIFY 65: Proposition 65 Records

Listings of all Proposition 65 incidents reported to counties by the State Water Resources Control Board and the Regional Water Quality Control Board. This database is no longer updated by the reporting agency.

Date of Government Version: 09/10/2015
Date Data Arrived at EDR: 01/05/2016
Date Made Active in Reports: 02/12/2016
Number of Days to Update: 38

Source: State Water Resources Control Board
Telephone: 916-445-3846
Last EDR Contact: 04/18/2016
Next Scheduled EDR Contact: 07/04/2016
Data Release Frequency: No Update Planned

UIC: UIC Listing

A listing of wells identified as underground injection wells, in the California Oil and Gas Wells database.

Date of Government Version: 07/23/2015
Date Data Arrived at EDR: 09/15/2015
Date Made Active in Reports: 10/13/2015
Number of Days to Update: 28

Source: Deaprtment of Conservation
Telephone: 916-445-2408
Last EDR Contact: 03/16/2016
Next Scheduled EDR Contact: 06/27/2016
Data Release Frequency: Varies

WASTEWATER PITS: Oil Wastewater Pits Listing

Water officials discovered that oil producers have been dumping chemical-laden wastewater into hundreds of unlined pits that are operating without proper permits. Inspections completed by the Central Valley Regional Water Quality Control Board revealed the existence of previously unidentified waste sites. The water board?s review found that more than one-third of the region?s active disposal pits are operating without permission.

Date of Government Version: 04/15/2015
Date Data Arrived at EDR: 04/17/2015
Date Made Active in Reports: 06/23/2015
Number of Days to Update: 67

Source: RWQCB, Central Valley Region
Telephone: 559-445-5577
Last EDR Contact: 01/15/2016
Next Scheduled EDR Contact: 04/25/2016
Data Release Frequency: Varies

WDS: Waste Discharge System

Sites which have been issued waste discharge requirements.

Date of Government Version: 06/19/2007
Date Data Arrived at EDR: 06/20/2007
Date Made Active in Reports: 06/29/2007
Number of Days to Update: 9

Source: State Water Resources Control Board
Telephone: 916-341-5227
Last EDR Contact: 02/19/2016
Next Scheduled EDR Contact: 06/16/2016
Data Release Frequency: Quarterly

WIP: Well Investigation Program Case List
Well Investigation Program case in the San Gabriel and San Fernando Valley area.

Date of Government Version: 07/03/2009
Date Data Arrived at EDR: 07/21/2009
Date Made Active in Reports: 08/03/2009
Number of Days to Update: 13

Source: Los Angeles Water Quality Control Board
Telephone: 213-576-6726
Last EDR Contact: 03/28/2016
Next Scheduled EDR Contact: 07/11/2016
Data Release Frequency: Varies

ECHO: Enforcement & Compliance History Information
ECHO provides integrated compliance and enforcement information for about 800,000 regulated facilities nationwide.

Date of Government Version: 09/20/2015
Date Data Arrived at EDR: 09/23/2015
Date Made Active in Reports: 01/04/2016
Number of Days to Update: 103

Source: Environmental Protection Agency
Telephone: 202-564-2280
Last EDR Contact: 03/23/2016
Next Scheduled EDR Contact: 07/04/2016
Data Release Frequency: Quarterly

FUELS PROGRAM: EPA Fuels Program Registered Listing
This listing includes facilities that are registered under the Part 80 (Code of Federal Regulations) EPA Fuels Programs. All companies now are required to submit new and updated registrations.

Date of Government Version: 11/23/2015
Date Data Arrived at EDR: 11/24/2015
Date Made Active in Reports: 02/18/2016
Number of Days to Update: 86

Source: EPA
Telephone: 800-385-6164
Last EDR Contact: 02/24/2016
Next Scheduled EDR Contact: 06/06/2016
Data Release Frequency: Quarterly

EDR HIGH RISK HISTORICAL RECORDS

EDR Exclusive Records

EDR MGP: EDR Proprietary Manufactured Gas Plants
The EDR Proprietary Manufactured Gas Plant Database includes records of coal gas plants (manufactured gas plants) compiled by EDR's researchers. Manufactured gas sites were used in the United States from the 1800's to 1950's to produce a gas that could be distributed and used as fuel. These plants used whale oil, rosin, coal, or a mixture of coal, oil, and water that also produced a significant amount of waste. Many of the byproducts of the gas production, such as coal tar (oily waste containing volatile and non-volatile chemicals), sludges, oils and other compounds are potentially hazardous to human health and the environment. The byproduct from this process was frequently disposed of directly at the plant site and can remain or spread slowly, serving as a continuous source of soil and groundwater contamination.

Date of Government Version: N/A
Date Data Arrived at EDR: N/A
Date Made Active in Reports: N/A
Number of Days to Update: N/A

Source: EDR, Inc.
Telephone: N/A
Last EDR Contact: N/A
Next Scheduled EDR Contact: N/A
Data Release Frequency: No Update Planned

EDR Hist Auto: EDR Exclusive Historic Gas Stations
EDR has searched selected national collections of business directories and has collected listings of potential gas station/filling station/service station sites that were available to EDR researchers. EDR's review was limited to those categories of sources that might, in EDR's opinion, include gas station/filling station/service station establishments. The categories reviewed included, but were not limited to gas, gas station, gasoline station, filling station, auto, automobile repair, auto service station, service station, etc. This database falls within a category of information EDR classifies as "High Risk Historical Records", or HRHR. EDR's HRHR effort presents unique and sometimes proprietary data about past sites and operations that typically create environmental concerns, but may not show up in current government records searches.

Date of Government Version: N/A
Date Data Arrived at EDR: N/A
Date Made Active in Reports: N/A
Number of Days to Update: N/A

Source: EDR, Inc.
Telephone: N/A
Last EDR Contact: N/A
Next Scheduled EDR Contact: N/A
Data Release Frequency: Varies

EDR Hist Cleaner: EDR Exclusive Historic Dry Cleaners

EDR has searched selected national collections of business directories and has collected listings of potential dry cleaner sites that were available to EDR researchers. EDR's review was limited to those categories of sources that might, in EDR's opinion, include dry cleaning establishments. The categories reviewed included, but were not limited to dry cleaners, cleaners, laundry, laundromat, cleaning/laundry, wash & dry etc. This database falls within a category of information EDR classifies as "High Risk Historical Records", or HRHR. EDR's HRHR effort presents unique and sometimes proprietary data about past sites and operations that typically create environmental concerns, but may not show up in current government records searches.

Date of Government Version: N/A
Date Data Arrived at EDR: N/A
Date Made Active in Reports: N/A
Number of Days to Update: N/A

Source: EDR, Inc.
Telephone: N/A
Last EDR Contact: N/A
Next Scheduled EDR Contact: N/A
Data Release Frequency: Varies

EDR RECOVERED GOVERNMENT ARCHIVES

Exclusive Recovered Govt. Archives

RGA LF: Recovered Government Archive Solid Waste Facilities List

The EDR Recovered Government Archive Landfill database provides a list of landfills derived from historical databases and includes many records that no longer appear in current government lists. Compiled from Records formerly available from the Department of Resources Recycling and Recovery in California.

Date of Government Version: N/A
Date Data Arrived at EDR: 07/01/2013
Date Made Active in Reports: 01/13/2014
Number of Days to Update: 196

Source: Department of Resources Recycling and Recovery
Telephone: N/A
Last EDR Contact: 06/01/2012
Next Scheduled EDR Contact: N/A
Data Release Frequency: Varies

RGA LUST: Recovered Government Archive Leaking Underground Storage Tank

The EDR Recovered Government Archive Leaking Underground Storage Tank database provides a list of LUST incidents derived from historical databases and includes many records that no longer appear in current government lists. Compiled from Records formerly available from the State Water Resources Control Board in California.

Date of Government Version: N/A
Date Data Arrived at EDR: 07/01/2013
Date Made Active in Reports: 12/30/2013
Number of Days to Update: 182

Source: State Water Resources Control Board
Telephone: N/A
Last EDR Contact: 06/01/2012
Next Scheduled EDR Contact: N/A
Data Release Frequency: Varies

COUNTY RECORDS

ALAMEDA COUNTY:

Contaminated Sites

A listing of contaminated sites overseen by the Toxic Release Program (oil and groundwater contamination from chemical releases and spills) and the Leaking Underground Storage Tank Program (soil and ground water contamination from leaking petroleum USTs).

Date of Government Version: 01/11/2016
Date Data Arrived at EDR: 01/12/2016
Date Made Active in Reports: 02/22/2016
Number of Days to Update: 41

Source: Alameda County Environmental Health Services
Telephone: 510-567-6700
Last EDR Contact: 04/11/2016
Next Scheduled EDR Contact: 07/25/2016
Data Release Frequency: Semi-Annually

Underground Tanks
Underground storage tank sites located in Alameda county.

Date of Government Version: 01/11/2016
Date Data Arrived at EDR: 01/14/2016
Date Made Active in Reports: 03/01/2016
Number of Days to Update: 47

Source: Alameda County Environmental Health Services
Telephone: 510-567-6700
Last EDR Contact: 04/11/2016
Next Scheduled EDR Contact: 07/25/2016
Data Release Frequency: Semi-Annually

AMADOR COUNTY:

CUPA Facility List
Cupa Facility List

Date of Government Version: 03/21/2016
Date Data Arrived at EDR: 03/22/2016
Date Made Active in Reports: 05/04/2016
Number of Days to Update: 43

Source: Amador County Environmental Health
Telephone: 209-223-6439
Last EDR Contact: 03/21/2016
Next Scheduled EDR Contact: 06/20/2016
Data Release Frequency: Varies

BUTTE COUNTY:

CUPA Facility Listing
Cupa facility list.

Date of Government Version: 02/19/2016
Date Data Arrived at EDR: 02/23/2016
Date Made Active in Reports: 04/01/2016
Number of Days to Update: 38

Source: Public Health Department
Telephone: 530-538-7149
Last EDR Contact: 05/09/2016
Next Scheduled EDR Contact: 07/25/2016
Data Release Frequency: No Update Planned

CALVERAS COUNTY:

CUPA Facility Listing
Cupa Facility Listing

Date of Government Version: 02/02/2016
Date Data Arrived at EDR: 02/04/2016
Date Made Active in Reports: 02/22/2016
Number of Days to Update: 18

Source: Calveras County Environmental Health
Telephone: 209-754-6399
Last EDR Contact: 03/28/2016
Next Scheduled EDR Contact: 07/11/2016
Data Release Frequency: Quarterly

COLUSA COUNTY:

CUPA Facility List
Cupa facility list.

Date of Government Version: 02/22/2016
Date Data Arrived at EDR: 02/24/2016
Date Made Active in Reports: 04/01/2016
Number of Days to Update: 37

Source: Health & Human Services
Telephone: 530-458-0396
Last EDR Contact: 05/09/2016
Next Scheduled EDR Contact: 08/22/2016
Data Release Frequency: Varies

CONTRA COSTA COUNTY:

GOVERNMENT RECORDS SEARCHED / DATA CURRENCY TRACKING

Site List
List includes sites from the underground tank, hazardous waste generator and business plan/2185 programs.

Date of Government Version: 02/24/2016
Date Data Arrived at EDR: 02/26/2016
Date Made Active in Reports: 04/01/2016
Number of Days to Update: 35

Source: Contra Costa Health Services Department
Telephone: 925-646-2286
Last EDR Contact: 05/02/2016
Next Scheduled EDR Contact: 08/15/2016
Data Release Frequency: Semi-Annually

DEL NORTE COUNTY:

CUPA Facility List
Cupa Facility list

Date of Government Version: 01/22/2016
Date Data Arrived at EDR: 02/05/2016
Date Made Active in Reports: 03/07/2016
Number of Days to Update: 31

Source: Del Norte County Environmental Health Division
Telephone: 707-465-0426
Last EDR Contact: 04/29/2016
Next Scheduled EDR Contact: 08/15/2016
Data Release Frequency: Varies

EL DORADO COUNTY:

CUPA Facility List
CUPA facility list.

Date of Government Version: 02/22/2016
Date Data Arrived at EDR: 02/24/2016
Date Made Active in Reports: 04/01/2016
Number of Days to Update: 37

Source: El Dorado County Environmental Management Department
Telephone: 530-621-6623
Last EDR Contact: 05/02/2016
Next Scheduled EDR Contact: 08/15/2016
Data Release Frequency: Varies

FRESNO COUNTY:

CUPA Resources List
Certified Unified Program Agency. CUPA's are responsible for implementing a unified hazardous materials and hazardous waste management regulatory program. The agency provides oversight of businesses that deal with hazardous materials, operate underground storage tanks or aboveground storage tanks.

Date of Government Version: 04/04/2016
Date Data Arrived at EDR: 04/06/2016
Date Made Active in Reports: 05/04/2016
Number of Days to Update: 28

Source: Dept. of Community Health
Telephone: 559-445-3271
Last EDR Contact: 04/04/2016
Next Scheduled EDR Contact: 07/18/2016
Data Release Frequency: Semi-Annually

HUMBOLDT COUNTY:

CUPA Facility List
CUPA facility list.

Date of Government Version: 03/16/2016
Date Data Arrived at EDR: 03/21/2016
Date Made Active in Reports: 05/04/2016
Number of Days to Update: 44

Source: Humboldt County Environmental Health
Telephone: N/A
Last EDR Contact: 02/22/2016
Next Scheduled EDR Contact: 06/06/2016
Data Release Frequency: Varies

IMPERIAL COUNTY:

GOVERNMENT RECORDS SEARCHED / DATA CURRENCY TRACKING

CUPA Facility List
Cupa facility list.

Date of Government Version: 01/25/2016
Date Data Arrived at EDR: 01/27/2016
Date Made Active in Reports: 02/22/2016
Number of Days to Update: 26

Source: San Diego Border Field Office
Telephone: 760-339-2777
Last EDR Contact: 04/21/2016
Next Scheduled EDR Contact: 08/08/2016
Data Release Frequency: Varies

INYO COUNTY:

CUPA Facility List
Cupa facility list.

Date of Government Version: 09/10/2013
Date Data Arrived at EDR: 09/11/2013
Date Made Active in Reports: 10/14/2013
Number of Days to Update: 33

Source: Inyo County Environmental Health Services
Telephone: 760-878-0238
Last EDR Contact: 02/22/2016
Next Scheduled EDR Contact: 06/06/2016
Data Release Frequency: Varies

KERN COUNTY:

Underground Storage Tank Sites & Tank Listing
Kern County Sites and Tanks Listing.

Date of Government Version: 03/01/2016
Date Data Arrived at EDR: 03/03/2016
Date Made Active in Reports: 05/09/2016
Number of Days to Update: 67

Source: Kern County Environment Health Services Department
Telephone: 661-862-8700
Last EDR Contact: 05/09/2016
Next Scheduled EDR Contact: 08/22/2016
Data Release Frequency: Quarterly

KINGS COUNTY:

CUPA Facility List
A listing of sites included in the county's Certified Unified Program Agency database. California's Secretary for Environmental Protection established the unified hazardous materials and hazardous waste regulatory program as required by chapter 6.11 of the California Health and Safety Code. The Unified Program consolidates the administration, permits, inspections, and enforcement activities.

Date of Government Version: 02/23/2016
Date Data Arrived at EDR: 02/25/2016
Date Made Active in Reports: 04/01/2016
Number of Days to Update: 36

Source: Kings County Department of Public Health
Telephone: 559-584-1411
Last EDR Contact: 02/22/2016
Next Scheduled EDR Contact: 06/06/2016
Data Release Frequency: Varies

LAKE COUNTY:

CUPA Facility List
Cupa facility list

Date of Government Version: 02/09/2016
Date Data Arrived at EDR: 02/12/2016
Date Made Active in Reports: 04/01/2016
Number of Days to Update: 49

Source: Lake County Environmental Health
Telephone: 707-263-1164
Last EDR Contact: 04/18/2016
Next Scheduled EDR Contact: 08/01/2016
Data Release Frequency: Varies

LOS ANGELES COUNTY:

San Gabriel Valley Areas of Concern

San Gabriel Valley areas where VOC contamination is at or above the MCL as designated by region 9 EPA office.

Date of Government Version: 03/30/2009
Date Data Arrived at EDR: 03/31/2009
Date Made Active in Reports: 10/23/2009
Number of Days to Update: 206

Source: EPA Region 9
Telephone: 415-972-3178
Last EDR Contact: 03/21/2016
Next Scheduled EDR Contact: 07/04/2016
Data Release Frequency: No Update Planned

HMS: Street Number List

Industrial Waste and Underground Storage Tank Sites.

Date of Government Version: 03/30/2016
Date Data Arrived at EDR: 04/01/2016
Date Made Active in Reports: 05/09/2016
Number of Days to Update: 38

Source: Department of Public Works
Telephone: 626-458-3517
Last EDR Contact: 04/01/2016
Next Scheduled EDR Contact: 07/25/2016
Data Release Frequency: Semi-Annually

List of Solid Waste Facilities

Solid Waste Facilities in Los Angeles County.

Date of Government Version: 01/19/2016
Date Data Arrived at EDR: 01/20/2016
Date Made Active in Reports: 03/22/2016
Number of Days to Update: 62

Source: La County Department of Public Works
Telephone: 818-458-5185
Last EDR Contact: 04/20/2016
Next Scheduled EDR Contact: 08/01/2016
Data Release Frequency: Varies

City of Los Angeles Landfills

Landfills owned and maintained by the City of Los Angeles.

Date of Government Version: 01/01/2016
Date Data Arrived at EDR: 01/26/2016
Date Made Active in Reports: 03/22/2016
Number of Days to Update: 56

Source: Engineering & Construction Division
Telephone: 213-473-7869
Last EDR Contact: 04/18/2016
Next Scheduled EDR Contact: 08/01/2016
Data Release Frequency: Varies

Site Mitigation List

Industrial sites that have had some sort of spill or complaint.

Date of Government Version: 01/15/2015
Date Data Arrived at EDR: 01/29/2015
Date Made Active in Reports: 03/10/2015
Number of Days to Update: 40

Source: Community Health Services
Telephone: 323-890-7806
Last EDR Contact: 03/28/2016
Next Scheduled EDR Contact: 08/01/2016
Data Release Frequency: Annually

City of El Segundo Underground Storage Tank

Underground storage tank sites located in El Segundo city.

Date of Government Version: 03/30/2015
Date Data Arrived at EDR: 04/02/2015
Date Made Active in Reports: 04/13/2015
Number of Days to Update: 11

Source: City of El Segundo Fire Department
Telephone: 310-524-2236
Last EDR Contact: 04/18/2016
Next Scheduled EDR Contact: 08/01/2016
Data Release Frequency: Semi-Annually

City of Long Beach Underground Storage Tank

Underground storage tank sites located in the city of Long Beach.

Date of Government Version: 11/04/2015
Date Data Arrived at EDR: 11/13/2015
Date Made Active in Reports: 12/17/2015
Number of Days to Update: 34

Source: City of Long Beach Fire Department
Telephone: 562-570-2563
Last EDR Contact: 01/25/2016
Next Scheduled EDR Contact: 05/09/2016
Data Release Frequency: Annually

City of Torrance Underground Storage Tank
Underground storage tank sites located in the city of Torrance.

Date of Government Version: 01/12/2016
Date Data Arrived at EDR: 01/15/2016
Date Made Active in Reports: 02/08/2016
Number of Days to Update: 24

Source: City of Torrance Fire Department
Telephone: 310-618-2973
Last EDR Contact: 01/11/2016
Next Scheduled EDR Contact: 04/25/2016
Data Release Frequency: Semi-Annually

MADERA COUNTY:

CUPA Facility List
A listing of sites included in the county's Certified Unified Program Agency database. California's Secretary for Environmental Protection established the unified hazardous materials and hazardous waste regulatory program as required by chapter 6.11 of the California Health and Safety Code. The Unified Program consolidates the administration, permits, inspections, and enforcement activities.

Date of Government Version: 03/02/2016
Date Data Arrived at EDR: 03/07/2016
Date Made Active in Reports: 05/04/2016
Number of Days to Update: 58

Source: Madera County Environmental Health
Telephone: 559-675-7823
Last EDR Contact: 02/22/2016
Next Scheduled EDR Contact: 06/06/2016
Data Release Frequency: Varies

MARIN COUNTY:

Underground Storage Tank Sites
Currently permitted USTs in Marin County.

Date of Government Version: 10/05/2015
Date Data Arrived at EDR: 10/08/2015
Date Made Active in Reports: 10/15/2015
Number of Days to Update: 7

Source: Public Works Department Waste Management
Telephone: 415-499-6647
Last EDR Contact: 04/18/2016
Next Scheduled EDR Contact: 07/18/2016
Data Release Frequency: Semi-Annually

MERCED COUNTY:

CUPA Facility List
CUPA facility list.

Date of Government Version: 02/26/2016
Date Data Arrived at EDR: 03/01/2016
Date Made Active in Reports: 05/04/2016
Number of Days to Update: 64

Source: Merced County Environmental Health
Telephone: 209-381-1094
Last EDR Contact: 02/22/2016
Next Scheduled EDR Contact: 06/06/2016
Data Release Frequency: Varies

MONO COUNTY:

CUPA Facility List
CUPA Facility List

Date of Government Version: 03/03/2016
Date Data Arrived at EDR: 03/07/2016
Date Made Active in Reports: 05/04/2016
Number of Days to Update: 58

Source: Mono County Health Department
Telephone: 760-932-5580
Last EDR Contact: 02/29/2016
Next Scheduled EDR Contact: 06/13/2016
Data Release Frequency: Varies

MONTEREY COUNTY:

CUPA Facility Listing
CUPA Program listing from the Environmental Health Division.

Date of Government Version: 03/15/2016
Date Data Arrived at EDR: 03/18/2016
Date Made Active in Reports: 05/04/2016
Number of Days to Update: 47
Source: Monterey County Health Department
Telephone: 831-796-1297
Last EDR Contact: 02/22/2016
Next Scheduled EDR Contact: 06/06/2016
Data Release Frequency: Varies

NAPA COUNTY:

Sites With Reported Contamination
A listing of leaking underground storage tank sites located in Napa county.

Date of Government Version: 12/05/2011
Date Data Arrived at EDR: 12/06/2011
Date Made Active in Reports: 02/07/2012
Number of Days to Update: 63
Source: Napa County Department of Environmental Management
Telephone: 707-253-4269
Last EDR Contact: 02/29/2016
Next Scheduled EDR Contact: 06/13/2016
Data Release Frequency: No Update Planned

Closed and Operating Underground Storage Tank Sites
Underground storage tank sites located in Napa county.

Date of Government Version: 01/15/2008
Date Data Arrived at EDR: 01/16/2008
Date Made Active in Reports: 02/08/2008
Number of Days to Update: 23
Source: Napa County Department of Environmental Management
Telephone: 707-253-4269
Last EDR Contact: 02/29/2016
Next Scheduled EDR Contact: 06/13/2016
Data Release Frequency: No Update Planned

NEVADA COUNTY:

CUPA Facility List
CUPA facility list.

Date of Government Version: 01/27/2016
Date Data Arrived at EDR: 02/04/2016
Date Made Active in Reports: 02/22/2016
Number of Days to Update: 18
Source: Community Development Agency
Telephone: 530-265-1467
Last EDR Contact: 04/29/2016
Next Scheduled EDR Contact: 08/15/2016
Data Release Frequency: Varies

ORANGE COUNTY:

List of Industrial Site Cleanups
Petroleum and non-petroleum spills.

Date of Government Version: 02/01/2016
Date Data Arrived at EDR: 02/12/2016
Date Made Active in Reports: 04/01/2016
Number of Days to Update: 49
Source: Health Care Agency
Telephone: 714-834-3446
Last EDR Contact: 05/09/2016
Next Scheduled EDR Contact: 08/22/2016
Data Release Frequency: Annually

List of Underground Storage Tank Cleanups
Orange County Underground Storage Tank Cleanups (LUST).

Date of Government Version: 02/01/2016
Date Data Arrived at EDR: 02/12/2016
Date Made Active in Reports: 04/01/2016
Number of Days to Update: 49
Source: Health Care Agency
Telephone: 714-834-3446
Last EDR Contact: 05/09/2016
Next Scheduled EDR Contact: 08/22/2016
Data Release Frequency: Quarterly

List of Underground Storage Tank Facilities
Orange County Underground Storage Tank Facilities (UST).

Date of Government Version: 02/01/2016
Date Data Arrived at EDR: 02/10/2016
Date Made Active in Reports: 04/01/2016
Number of Days to Update: 51
Source: Health Care Agency
Telephone: 714-834-3446
Last EDR Contact: 05/11/2016
Next Scheduled EDR Contact: 08/22/2016
Data Release Frequency: Quarterly

PLACER COUNTY:

Master List of Facilities
List includes aboveground tanks, underground tanks and cleanup sites.

Date of Government Version: 03/07/2016
Date Data Arrived at EDR: 03/09/2016
Date Made Active in Reports: 05/04/2016
Number of Days to Update: 56
Source: Placer County Health and Human Services
Telephone: 530-745-2363
Last EDR Contact: 03/07/2016
Next Scheduled EDR Contact: 06/20/2016
Data Release Frequency: Semi-Annually

RIVERSIDE COUNTY:

Listing of Underground Tank Cleanup Sites
Riverside County Underground Storage Tank Cleanup Sites (LUST).

Date of Government Version: 04/13/2016
Date Data Arrived at EDR: 04/15/2016
Date Made Active in Reports: 05/09/2016
Number of Days to Update: 24
Source: Department of Environmental Health
Telephone: 951-358-5055
Last EDR Contact: 03/21/2016
Next Scheduled EDR Contact: 07/04/2016
Data Release Frequency: Quarterly

Underground Storage Tank Tank List
Underground storage tank sites located in Riverside county.

Date of Government Version: 01/20/2016
Date Data Arrived at EDR: 01/22/2016
Date Made Active in Reports: 03/22/2016
Number of Days to Update: 60
Source: Department of Environmental Health
Telephone: 951-358-5055
Last EDR Contact: 03/21/2016
Next Scheduled EDR Contact: 07/04/2016
Data Release Frequency: Quarterly

SACRAMENTO COUNTY:

Toxic Site Clean-Up List
List of sites where unauthorized releases of potentially hazardous materials have occurred.

Date of Government Version: 11/02/2015
Date Data Arrived at EDR: 01/05/2016
Date Made Active in Reports: 02/12/2016
Number of Days to Update: 38
Source: Sacramento County Environmental Management
Telephone: 916-875-8406
Last EDR Contact: 04/06/2016
Next Scheduled EDR Contact: 07/18/2016
Data Release Frequency: Quarterly

Master Hazardous Materials Facility List
Any business that has hazardous materials on site - hazardous material storage sites, underground storage tanks, waste generators.

Date of Government Version: 11/02/2015
Date Data Arrived at EDR: 01/05/2016
Date Made Active in Reports: 02/12/2016
Number of Days to Update: 38
Source: Sacramento County Environmental Management
Telephone: 916-875-8406
Last EDR Contact: 04/06/2016
Next Scheduled EDR Contact: 07/18/2016
Data Release Frequency: Quarterly

SAN BERNARDINO COUNTY:

Hazardous Material Permits

This listing includes underground storage tanks, medical waste handlers/generators, hazardous materials handlers, hazardous waste generators, and waste oil generators/handlers.

Date of Government Version: 03/15/2016
Date Data Arrived at EDR: 03/18/2016
Date Made Active in Reports: 05/09/2016
Number of Days to Update: 52

Source: San Bernardino County Fire Department Hazardous Materials Division
Telephone: 909-387-3041
Last EDR Contact: 05/09/2016
Next Scheduled EDR Contact: 08/22/2016
Data Release Frequency: Quarterly

SAN DIEGO COUNTY:

Hazardous Materials Management Division Database

The database includes: HE58 - This report contains the business name, site address, business phone number, establishment 'H' permit number, type of permit, and the business status. HE17 - In addition to providing the same information provided in the HE58 listing, HE17 provides inspection dates, violations received by the establishment, hazardous waste generated, the quantity, method of storage, treatment/disposal of waste and the hauler, and information on underground storage tanks. Unauthorized Release List - Includes a summary of environmental contamination cases in San Diego County (underground tank cases, non-tank cases, groundwater contamination, and soil contamination are included.)

Date of Government Version: 09/23/2013
Date Data Arrived at EDR: 09/24/2013
Date Made Active in Reports: 10/17/2013
Number of Days to Update: 23

Source: Hazardous Materials Management Division
Telephone: 619-338-2268
Last EDR Contact: 03/07/2016
Next Scheduled EDR Contact: 06/20/2016
Data Release Frequency: Quarterly

Solid Waste Facilities

San Diego County Solid Waste Facilities.

Date of Government Version: 10/31/2015
Date Data Arrived at EDR: 11/07/2015
Date Made Active in Reports: 01/04/2016
Number of Days to Update: 58

Source: Department of Health Services
Telephone: 619-338-2209
Last EDR Contact: 04/21/2016
Next Scheduled EDR Contact: 08/08/2016
Data Release Frequency: Varies

Environmental Case Listing

The listing contains all underground tank release cases and projects pertaining to properties contaminated with hazardous substances that are actively under review by the Site Assessment and Mitigation Program.

Date of Government Version: 03/23/2010
Date Data Arrived at EDR: 06/15/2010
Date Made Active in Reports: 07/09/2010
Number of Days to Update: 24

Source: San Diego County Department of Environmental Health
Telephone: 619-338-2371
Last EDR Contact: 03/03/2016
Next Scheduled EDR Contact: 06/20/2016
Data Release Frequency: No Update Planned

SAN FRANCISCO COUNTY:

Local Oversite Facilities

A listing of leaking underground storage tank sites located in San Francisco county.

Date of Government Version: 09/19/2008
Date Data Arrived at EDR: 09/19/2008
Date Made Active in Reports: 09/29/2008
Number of Days to Update: 10

Source: Department Of Public Health San Francisco County
Telephone: 415-252-3920
Last EDR Contact: 05/06/2016
Next Scheduled EDR Contact: 08/22/2016
Data Release Frequency: Quarterly

Underground Storage Tank Information
Underground storage tank sites located in San Francisco county.

Date of Government Version: 11/29/2010
Date Data Arrived at EDR: 03/10/2011
Date Made Active in Reports: 03/15/2011
Number of Days to Update: 5
Source: Department of Public Health
Telephone: 415-252-3920
Last EDR Contact: 05/06/2016
Next Scheduled EDR Contact: 08/22/2016
Data Release Frequency: Quarterly

SAN JOAQUIN COUNTY:

San Joaquin Co. UST
A listing of underground storage tank locations in San Joaquin county.

Date of Government Version: 04/06/2016
Date Data Arrived at EDR: 04/08/2016
Date Made Active in Reports: 05/04/2016
Number of Days to Update: 26
Source: Environmental Health Department
Telephone: N/A
Last EDR Contact: 04/04/2016
Next Scheduled EDR Contact: 07/04/2016
Data Release Frequency: Semi-Annually

SAN LUIS OBISPO COUNTY:

CUPA Facility List
Cupa Facility List.

Date of Government Version: 02/22/2016
Date Data Arrived at EDR: 02/24/2016
Date Made Active in Reports: 04/01/2016
Number of Days to Update: 37
Source: San Luis Obispo County Public Health Department
Telephone: 805-781-5596
Last EDR Contact: 02/22/2016
Next Scheduled EDR Contact: 06/21/2016
Data Release Frequency: Varies

SAN MATEO COUNTY:

Business Inventory
List includes Hazardous Materials Business Plan, hazardous waste generators, and underground storage tanks.

Date of Government Version: 10/14/2015
Date Data Arrived at EDR: 10/15/2015
Date Made Active in Reports: 11/16/2015
Number of Days to Update: 32
Source: San Mateo County Environmental Health Services Division
Telephone: 650-363-1921
Last EDR Contact: 03/28/2016
Next Scheduled EDR Contact: 06/27/2016
Data Release Frequency: Annually

Fuel Leak List
A listing of leaking underground storage tank sites located in San Mateo county.

Date of Government Version: 03/14/2016
Date Data Arrived at EDR: 03/15/2016
Date Made Active in Reports: 05/09/2016
Number of Days to Update: 55
Source: San Mateo County Environmental Health Services Division
Telephone: 650-363-1921
Last EDR Contact: 03/14/2016
Next Scheduled EDR Contact: 06/27/2016
Data Release Frequency: Semi-Annually

SANTA BARBARA COUNTY:

CUPA Facility Listing
CUPA Program Listing from the Environmental Health Services division.

Date of Government Version: 09/08/2011
Date Data Arrived at EDR: 09/09/2011
Date Made Active in Reports: 10/07/2011
Number of Days to Update: 28

Source: Santa Barbara County Public Health Department
Telephone: 805-686-8167
Last EDR Contact: 02/22/2016
Next Scheduled EDR Contact: 06/06/2016
Data Release Frequency: Varies

SANTA CLARA COUNTY:

Cupa Facility List
Cupa facility list

Date of Government Version: 02/22/2016
Date Data Arrived at EDR: 03/04/2016
Date Made Active in Reports: 05/09/2016
Number of Days to Update: 66

Source: Department of Environmental Health
Telephone: 408-918-1973
Last EDR Contact: 02/22/2016
Next Scheduled EDR Contact: 06/06/2016
Data Release Frequency: Varies

HIST LUST - Fuel Leak Site Activity Report
A listing of open and closed leaking underground storage tanks. This listing is no longer updated by the county. Leaking underground storage tanks are now handled by the Department of Environmental Health.

Date of Government Version: 03/29/2005
Date Data Arrived at EDR: 03/30/2005
Date Made Active in Reports: 04/21/2005
Number of Days to Update: 22

Source: Santa Clara Valley Water District
Telephone: 408-265-2600
Last EDR Contact: 03/23/2009
Next Scheduled EDR Contact: 06/22/2009
Data Release Frequency: No Update Planned

LOP Listing
A listing of leaking underground storage tanks located in Santa Clara county.

Date of Government Version: 03/03/2014
Date Data Arrived at EDR: 03/05/2014
Date Made Active in Reports: 03/18/2014
Number of Days to Update: 13

Source: Department of Environmental Health
Telephone: 408-918-3417
Last EDR Contact: 02/29/2016
Next Scheduled EDR Contact: 06/13/2016
Data Release Frequency: Annually

Hazardous Material Facilities
Hazardous material facilities, including underground storage tank sites.

Date of Government Version: 02/05/2016
Date Data Arrived at EDR: 02/10/2016
Date Made Active in Reports: 04/01/2016
Number of Days to Update: 51

Source: City of San Jose Fire Department
Telephone: 408-535-7694
Last EDR Contact: 05/09/2016
Next Scheduled EDR Contact: 08/22/2016
Data Release Frequency: Annually

SANTA CRUZ COUNTY:

CUPA Facility List
CUPA facility listing.

Date of Government Version: 02/26/2016
Date Data Arrived at EDR: 03/01/2016
Date Made Active in Reports: 05/04/2016
Number of Days to Update: 64

Source: Santa Cruz County Environmental Health
Telephone: 831-464-2761
Last EDR Contact: 02/22/2016
Next Scheduled EDR Contact: 06/06/2016
Data Release Frequency: Varies

SHASTA COUNTY:

CUPA Facility List
Cupa Facility List.

Date of Government Version: 03/18/2016
Date Data Arrived at EDR: 03/21/2016
Date Made Active in Reports: 05/04/2016
Number of Days to Update: 44

Source: Shasta County Department of Resource Management
Telephone: 530-225-5789
Last EDR Contact: 02/22/2016
Next Scheduled EDR Contact: 06/06/2016
Data Release Frequency: Varies

SOLANO COUNTY:

Leaking Underground Storage Tanks
A listing of leaking underground storage tank sites located in Solano county.

Date of Government Version: 03/14/2016
Date Data Arrived at EDR: 03/22/2016
Date Made Active in Reports: 05/09/2016
Number of Days to Update: 48

Source: Solano County Department of Environmental Management
Telephone: 707-784-6770
Last EDR Contact: 03/14/2016
Next Scheduled EDR Contact: 06/27/2016
Data Release Frequency: Quarterly

Underground Storage Tanks
Underground storage tank sites located in Solano county.

Date of Government Version: 03/14/2016
Date Data Arrived at EDR: 03/21/2016
Date Made Active in Reports: 05/04/2016
Number of Days to Update: 44

Source: Solano County Department of Environmental Management
Telephone: 707-784-6770
Last EDR Contact: 03/14/2016
Next Scheduled EDR Contact: 06/27/2016
Data Release Frequency: Quarterly

SONOMA COUNTY:

Cupa Facility List
Cupa Facility list

Date of Government Version: 04/05/2016
Date Data Arrived at EDR: 04/08/2016
Date Made Active in Reports: 05/04/2016
Number of Days to Update: 26

Source: County of Sonoma Fire & Emergency Services Department
Telephone: 707-565-1174
Last EDR Contact: 03/28/2016
Next Scheduled EDR Contact: 07/11/2016
Data Release Frequency: Varies

Leaking Underground Storage Tank Sites
A listing of leaking underground storage tank sites located in Sonoma county.

Date of Government Version: 04/01/2016
Date Data Arrived at EDR: 04/05/2016
Date Made Active in Reports: 05/09/2016
Number of Days to Update: 34

Source: Department of Health Services
Telephone: 707-565-6565
Last EDR Contact: 03/28/2016
Next Scheduled EDR Contact: 07/11/2016
Data Release Frequency: Quarterly

SUTTER COUNTY:

Underground Storage Tanks
Underground storage tank sites located in Sutter county.

Date of Government Version: 03/14/2016
Date Data Arrived at EDR: 03/15/2016
Date Made Active in Reports: 05/04/2016
Number of Days to Update: 50

Source: Sutter County Department of Agriculture
Telephone: 530-822-7500
Last EDR Contact: 03/07/2016
Next Scheduled EDR Contact: 06/20/2016
Data Release Frequency: Semi-Annually

TUOLUMNE COUNTY:

CUPA Facility List
Cupa facility list

Date of Government Version: 03/08/2016
Date Data Arrived at EDR: 03/11/2016
Date Made Active in Reports: 05/09/2016
Number of Days to Update: 59

Source: Divison of Environmental Health
Telephone: 209-533-5633
Last EDR Contact: 04/21/2016
Next Scheduled EDR Contact: 08/08/2016
Data Release Frequency: Varies

VENTURA COUNTY:

Business Plan, Hazardous Waste Producers, and Operating Underground Tanks
The BWT list indicates by site address whether the Environmental Health Division has Business Plan (B), Waste Producer (W), and/or Underground Tank (T) information.

Date of Government Version: 12/28/2015
Date Data Arrived at EDR: 01/29/2016
Date Made Active in Reports: 03/22/2016
Number of Days to Update: 53

Source: Ventura County Environmental Health Division
Telephone: 805-654-2813
Last EDR Contact: 04/25/2016
Next Scheduled EDR Contact: 08/08/2016
Data Release Frequency: Quarterly

Inventory of Illegal Abandoned and Inactive Sites
Ventura County Inventory of Closed, Illegal Abandoned, and Inactive Sites.

Date of Government Version: 12/01/2011
Date Data Arrived at EDR: 12/01/2011
Date Made Active in Reports: 01/19/2012
Number of Days to Update: 49

Source: Environmental Health Division
Telephone: 805-654-2813
Last EDR Contact: 04/04/2016
Next Scheduled EDR Contact: 07/18/2016
Data Release Frequency: Annually

Listing of Underground Tank Cleanup Sites
Ventura County Underground Storage Tank Cleanup Sites (LUST).

Date of Government Version: 05/29/2008
Date Data Arrived at EDR: 06/24/2008
Date Made Active in Reports: 07/31/2008
Number of Days to Update: 37

Source: Environmental Health Division
Telephone: 805-654-2813
Last EDR Contact: 05/13/2016
Next Scheduled EDR Contact: 08/22/2016
Data Release Frequency: Quarterly

Medical Waste Program List
To protect public health and safety and the environment from potential exposure to disease causing agents, the Environmental Health Division Medical Waste Program regulates the generation, handling, storage, treatment and disposal of medical waste throughout the County.

Date of Government Version: 12/28/2015
Date Data Arrived at EDR: 01/29/2016
Date Made Active in Reports: 03/22/2016
Number of Days to Update: 53

Source: Ventura County Resource Management Agency
Telephone: 805-654-2813
Last EDR Contact: 04/25/2016
Next Scheduled EDR Contact: 08/08/2016
Data Release Frequency: Quarterly

Underground Tank Closed Sites List
Ventura County Operating Underground Storage Tank Sites (UST)/Underground Tank Closed Sites List.

Date of Government Version: 02/26/2016
Date Data Arrived at EDR: 03/17/2016
Date Made Active in Reports: 05/04/2016
Number of Days to Update: 48

Source: Environmental Health Division
Telephone: 805-654-2813
Last EDR Contact: 03/17/2016
Next Scheduled EDR Contact: 06/27/2016
Data Release Frequency: Quarterly

YOLO COUNTY:

Underground Storage Tank Comprehensive Facility Report
Underground storage tank sites located in Yolo county.

Date of Government Version: 02/01/2016
Date Data Arrived at EDR: 02/05/2016
Date Made Active in Reports: 03/22/2016
Number of Days to Update: 46

Source: Yolo County Department of Health
Telephone: 530-666-8646
Last EDR Contact: 04/04/2016
Next Scheduled EDR Contact: 07/18/2016
Data Release Frequency: Annually

YUBA COUNTY:

CUPA Facility List
CUPA facility listing for Yuba County.

Date of Government Version: 02/01/2016
Date Data Arrived at EDR: 02/05/2016
Date Made Active in Reports: 02/22/2016
Number of Days to Update: 17

Source: Yuba County Environmental Health Department
Telephone: 530-749-7523
Last EDR Contact: 04/29/2016
Next Scheduled EDR Contact: 08/15/2016
Data Release Frequency: Varies

OTHER DATABASE(S)

Depending on the geographic area covered by this report, the data provided in these specialty databases may or may not be complete. For example, the existence of wetlands information data in a specific report does not mean that all wetlands in the area covered by the report are included. Moreover, the absence of any reported wetlands information does not necessarily mean that wetlands do not exist in the area covered by the report.

CT MANIFEST: Hazardous Waste Manifest Data
Facility and manifest data. Manifest is a document that lists and tracks hazardous waste from the generator through transporters to a tsd facility.

Date of Government Version: 07/30/2013
Date Data Arrived at EDR: 08/19/2013
Date Made Active in Reports: 10/03/2013
Number of Days to Update: 45

Source: Department of Energy & Environmental Protection
Telephone: 860-424-3375
Last EDR Contact: 05/13/2016
Next Scheduled EDR Contact: 08/29/2016
Data Release Frequency: No Update Planned

NJ MANIFEST: Manifest Information
Hazardous waste manifest information.

Date of Government Version: 12/31/2013
Date Data Arrived at EDR: 07/17/2015
Date Made Active in Reports: 08/12/2015
Number of Days to Update: 26

Source: Department of Environmental Protection
Telephone: N/A
Last EDR Contact: 04/12/2016
Next Scheduled EDR Contact: 07/25/2016
Data Release Frequency: Annually

NY MANIFEST: Facility and Manifest Data
Manifest is a document that lists and tracks hazardous waste from the generator through transporters to a TSD facility.

Date of Government Version: 02/01/2016
Date Data Arrived at EDR: 02/03/2016
Date Made Active in Reports: 03/22/2016
Number of Days to Update: 48

Source: Department of Environmental Conservation
Telephone: 518-402-8651
Last EDR Contact: 05/06/2016
Next Scheduled EDR Contact: 08/15/2016
Data Release Frequency: Annually

PA MANIFEST: Manifest Information
Hazardous waste manifest information.

Date of Government Version: 12/31/2014
Date Data Arrived at EDR: 07/24/2015
Date Made Active in Reports: 08/18/2015
Number of Days to Update: 25

Source: Department of Environmental Protection
Telephone: 717-783-8990
Last EDR Contact: 04/18/2016
Next Scheduled EDR Contact: 08/01/2016
Data Release Frequency: Annually

RI MANIFEST: Manifest information
Hazardous waste manifest information

Date of Government Version: 12/31/2013
Date Data Arrived at EDR: 06/19/2015
Date Made Active in Reports: 07/15/2015
Number of Days to Update: 26

Source: Department of Environmental Management
Telephone: 401-222-2797
Last EDR Contact: 03/21/2016
Next Scheduled EDR Contact: 06/06/2016
Data Release Frequency: Annually

WI MANIFEST: Manifest Information
Hazardous waste manifest information.

Date of Government Version: 12/31/2014
Date Data Arrived at EDR: 03/19/2015
Date Made Active in Reports: 04/07/2015
Number of Days to Update: 19

Source: Department of Natural Resources
Telephone: N/A
Last EDR Contact: 03/14/2016
Next Scheduled EDR Contact: 06/27/2016
Data Release Frequency: Annually

Oil/Gas Pipelines
Source: PennWell Corporation
Petroleum Bundle (Crude Oil, Refined Products, Petrochemicals, Gas Liquids (LPG/NGL), and Specialty Gases (Miscellaneous)) N = Natural Gas Bundle (Natural Gas, Gas Liquids (LPG/NGL), and Specialty Gases (Miscellaneous)). This map includes information copyrighted by PennWell Corporation. This information is provided on a best effort basis and PennWell Corporation does not guarantee its accuracy nor warrant its fitness for any particular purpose. Such information has been reprinted with the permission of PennWell.

Electric Power Transmission Line Data
Source: PennWell Corporation
This map includes information copyrighted by PennWell Corporation. This information is provided on a best effort basis and PennWell Corporation does not guarantee its accuracy nor warrant its fitness for any particular purpose. Such information has been reprinted with the permission of PennWell.

Sensitive Receptors: There are individuals deemed sensitive receptors due to their fragile immune systems and special sensitivity to environmental discharges. These sensitive receptors typically include the elderly, the sick, and children. While the location of all sensitive receptors cannot be determined, EDR indicates those buildings and facilities - schools, daycares, hospitals, medical centers, and nursing homes - where individuals who are sensitive receptors are likely to be located.

AHA Hospitals:
Source: American Hospital Association, Inc.
Telephone: 312-280-5991
The database includes a listing of hospitals based on the American Hospital Association's annual survey of hospitals.

Medical Centers: Provider of Services Listing
Source: Centers for Medicare & Medicaid Services
Telephone: 410-786-3000
A listing of hospitals with Medicare provider number, produced by Centers of Medicare & Medicaid Services, a federal agency within the U.S. Department of Health and Human Services.

Nursing Homes
Source: National Institutes of Health
Telephone: 301-594-6248
Information on Medicare and Medicaid certified nursing homes in the United States.

Public Schools
Source: National Center for Education Statistics
Telephone: 202-502-7300
The National Center for Education Statistics' primary database on elementary and secondary public education in the United States. It is a comprehensive, annual, national statistical database of all public elementary and secondary schools and school districts, which contains data that are comparable across all states.

Private Schools
Source: National Center for Education Statistics
Telephone: 202-502-7300
The National Center for Education Statistics' primary database on private school locations in the United States.
Daycare Centers: Licensed Facilities
Source: Department of Social Services
Telephone: 916-657-4041

Flood Zone Data: This data, available in select counties across the country, was obtained by EDR in 2003 & 2011 from the Federal Emergency Management Agency (FEMA). Data depicts 100-year and 500-year flood zones as defined by FEMA.

NWI: National Wetlands Inventory. This data, available in select counties across the country, was obtained by EDR in 2002, 2005 and 2010 from the U.S. Fish and Wildlife Service.

State Wetlands Data: Wetland Inventory
Source: Department of Fish & Game
Telephone: 916-445-0411

Current USGS 7.5 Minute Topographic Map
Source: U.S. Geological Survey

STREET AND ADDRESS INFORMATION

© 2015 TomTom North America, Inc. All rights reserved. This material is proprietary and the subject of copyright protection and other intellectual property rights owned by or licensed to Tele Atlas North America, Inc. The use of this material is subject to the terms of a license agreement. You will be held liable for any unauthorized copying or disclosure of this material.

GEOCHECK ®- PHYSICAL SETTING SOURCE ADDENDUM

TARGET PROPERTY ADDRESS

14455 PENASQUITOS DRIVE
14455 PENASQUITOS DRIVE
SAN DIEGO, CA 92129

TARGET PROPERTY COORDINATES

Latitude (North):	32.982371 - 32° 58' 56.54''
Longitude (West):	117.090975 - 117° 5' 27.51''
Universal Tranverse Mercator:	Zone 11
UTM X (Meters):	491499.6
UTM Y (Meters):	3649145.2
Elevation:	681 ft. above sea level

USGS TOPOGRAPHIC MAP

Target Property Map:	5622836 POWAY, CA
Version Date:	2012
North Map:	5641298 ESCONDIDO, CA
Version Date:	2012

EDR's GeoCheck Physical Setting Source Addendum is provided to assist the environmental professional in forming an opinion about the impact of potential contaminant migration.

Assessment of the impact of contaminant migration generally has two principal investigative components:

1. Groundwater flow direction, and
2. Groundwater flow velocity.

Groundwater flow direction may be impacted by surface topography, hydrology, hydrogeology, characteristics of the soil, and nearby wells. Groundwater flow velocity is generally impacted by the nature of the geologic strata.

GEOCHECK® - PHYSICAL SETTING SOURCE SUMMARY

GROUNDWATER FLOW DIRECTION INFORMATION

Groundwater flow direction for a particular site is best determined by a qualified environmental professional using site-specific well data. If such data is not reasonably ascertainable, it may be necessary to rely on other sources of information, such as surface topographic information, hydrologic information, hydrogeologic data collected on nearby properties, and regional groundwater flow information (from deep aquifers).

TOPOGRAPHIC INFORMATION

Surface topography may be indicative of the direction of surficial groundwater flow. This information can be used to assist the environmental professional in forming an opinion about the impact of nearby contaminated properties or, should contamination exist on the target property, what downgradient sites might be impacted.

TARGET PROPERTY TOPOGRAPHY

General Topographic Gradient: General SE

SURROUNDING TOPOGRAPHY: ELEVATION PROFILES

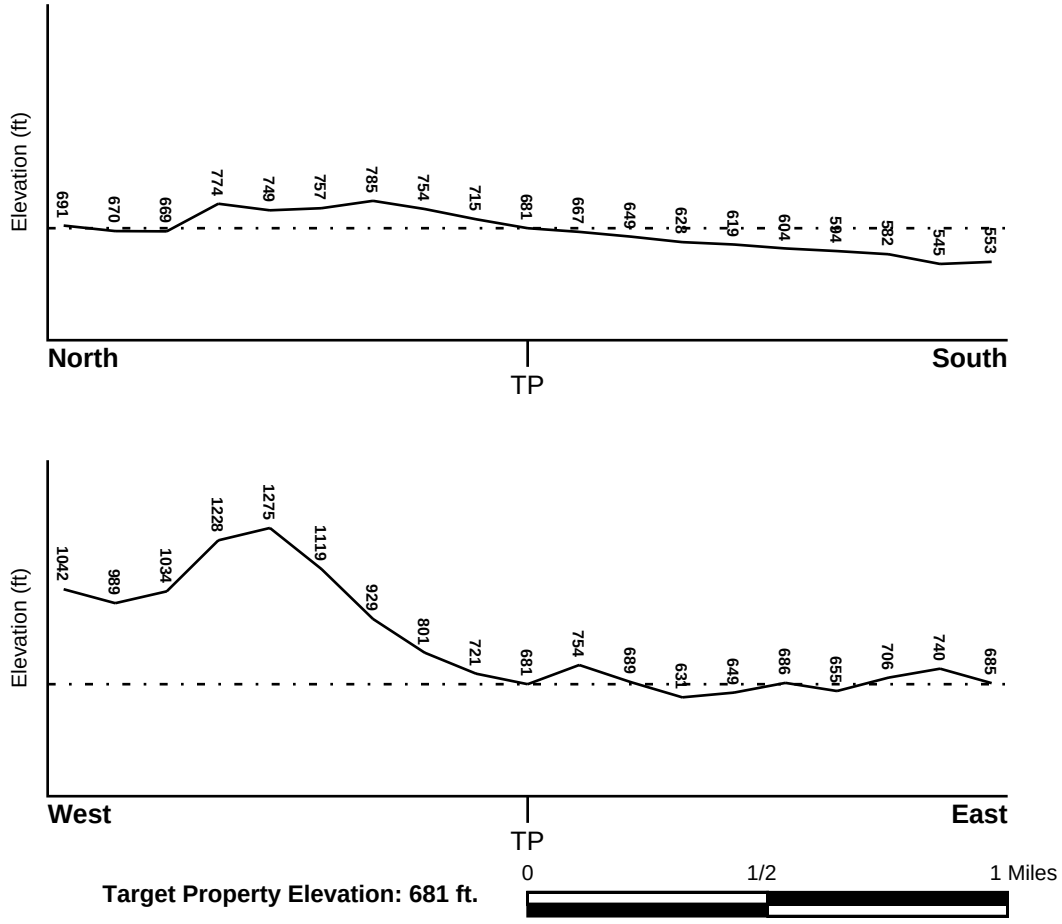

Target Property Elevation: 681 ft.

Source: Topography has been determined from the USGS 7.5' Digital Elevation Model and should be evaluated on a relative (not an absolute) basis. Relative elevation information between sites of close proximity should be field verified.

GEOCHECK® - PHYSICAL SETTING SOURCE SUMMARY

HYDROLOGIC INFORMATION

Surface water can act as a hydrologic barrier to groundwater flow. Such hydrologic information can be used to assist the environmental professional in forming an opinion about the impact of nearby contaminated properties or, should contamination exist on the target property, what downgradient sites might be impacted.

Refer to the Physical Setting Source Map following this summary for hydrologic information (major waterways and bodies of water).

FEMA FLOOD ZONE

Target Property County	FEMA Flood Electronic Data
SAN DIEGO, CA	YES - refer to the Overview Map and Detail Map

Flood Plain Panel at Target Property: 06073C - FEMA DFIRM Flood data

Additional Panels in search area: Not Reported

NATIONAL WETLAND INVENTORY

NWI Quad at Target Property	NWI Electronic Data Coverage
POWAY	YES - refer to the Overview Map and Detail Map

HYDROGEOLOGIC INFORMATION

Hydrogeologic information obtained by installation of wells on a specific site can often be an indicator of groundwater flow direction in the immediate area. Such hydrogeologic information can be used to assist the environmental professional in forming an opinion about the impact of nearby contaminated properties or, should contamination exist on the target property, what downgradient sites might be impacted.

Site-Specific Hydrogeological Data*:

Search Radius:	1.25 miles
Status:	Not found

AQUIFLOW®

Search Radius: 1.000 Mile.

EDR has developed the AQUIFLOW Information System to provide data on the general direction of groundwater flow at specific points. EDR has reviewed reports submitted by environmental professionals to regulatory authorities at select sites and has extracted the date of the report, groundwater flow direction as determined hydrogeologically, and the depth to water table.

MAP ID	LOCATION FROM TP	GENERAL DIRECTION GROUNDWATER FLOW
Not Reported		

* ©1996 Site−specific hydrogeological data gathered by CERCLIS Alerts, Inc., Bainbridge Island, WA. All rights reserved. All of the information and opinions presented are those of the cited EPA report(s), which were completed under a Comprehensive Environmental Response Compensation and Liability Information System (CERCLIS) investigation.

GEOCHECK® - PHYSICAL SETTING SOURCE SUMMARY

GROUNDWATER FLOW VELOCITY INFORMATION

Groundwater flow velocity information for a particular site is best determined by a qualified environmental professional using site specific geologic and soil strata data. If such data are not reasonably ascertainable, it may be necessary to rely on other sources of information, including geologic age identification, rock stratigraphic unit and soil characteristics data collected on nearby properties and regional soil information. In general, contaminant plumes move more quickly through sandy-gravelly types of soils than silty-clayey types of soils.

GEOLOGIC INFORMATION IN GENERAL AREA OF TARGET PROPERTY

Geologic information can be used by the environmental professional in forming an opinion about the relative speed at which contaminant migration may be occurring.

ROCK STRATIGRAPHIC UNIT

Era:	Mesozoic
System:	Cretaceous
Series:	Cretaceous granitic rocks
Code:	Kg *(decoded above as Era, System & Series)*

GEOLOGIC AGE IDENTIFICATION

Category: Plutonic and Intrusive Rocks

Geologic Age and Rock Stratigraphic Unit Source: P.G. Schruben, R.E. Arndt and W.J. Bawiec, Geology of the Conterminous U.S. at 1:2,500,000 Scale - a digital representation of the 1974 P.B. King and H.M. Beikman Map, USGS Digital Data Series DDS - 11 (1994).

SSURGO SOIL MAP - 04620301.2r

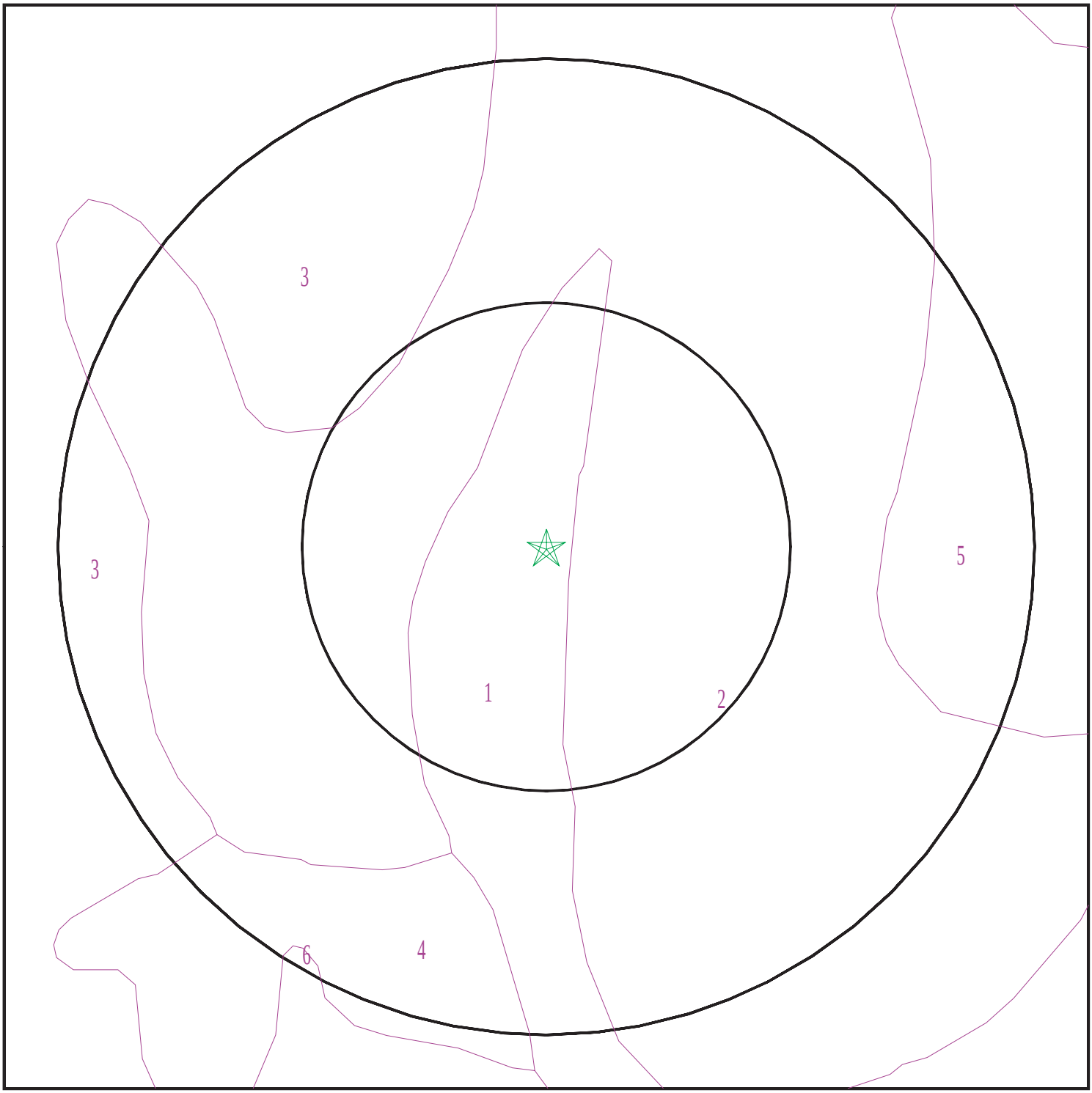

SITE NAME:	14455 Penasquitos Drive	CLIENT:	Hillmann Environmental Co.
ADDRESS:	14455 Penasquitos Drive San Diego CA 92129	CONTACT:	Kristine Savona
		INQUIRY #:	04620301.2r
LAT/LONG:	32.982371 / 117.090975	DATE:	May 16, 2016 6:16 pm

Copyright © 2016 EDR, Inc. © 2015 TomTom Rel. 2015.

GEOCHECK® - PHYSICAL SETTING SOURCE SUMMARY

DOMINANT SOIL COMPOSITION IN GENERAL AREA OF TARGET PROPERTY

The U.S. Department of Agriculture's (USDA) Soil Conservation Service (SCS) leads the National Cooperative Soil Survey (NCSS) and is responsible for collecting, storing, maintaining and distributing soil survey information for privately owned lands in the United States. A soil map in a soil survey is a representation of soil patterns in a landscape. The following information is based on Soil Conservation Service SSURGO data.

Soil Map ID: 1

Soil Component Name: ESCONDIDO

Soil Surface Texture: very fine sandy loam

Hydrologic Group: Class C - Slow infiltration rates. Soils with layers impeding downward movement of water, or soils with moderately fine or fine textures.

Soil Drainage Class: Well drained

Hydric Status: Not hydric

Corrosion Potential - Uncoated Steel: Moderate

Depth to Bedrock Min: > 86 inches

Depth to Watertable Min: > 0 inches

Soil Layer Information							
	Boundary			Classification		Saturated hydraulic conductivity micro m/sec	Soil Reaction (pH)
Layer	Upper	Lower	Soil Texture Class	AASHTO Group	Unified Soil		
1	0 inches	7 inches	very fine sandy loam	Silt-Clay Materials (more than 35 pct. passing No. 200), Silty Soils.	FINE-GRAINED SOILS, Silts and Clays (liquid limit less than 50%), silt.	Max: 14 Min: 4	Max: 7.3 Min: 6.1
2	7 inches	33 inches	silt loam	Silt-Clay Materials (more than 35 pct. passing No. 200), Silty Soils.	FINE-GRAINED SOILS, Silts and Clays (liquid limit less than 50%), silt.	Max: 14 Min: 4	Max: 7.3 Min: 6.1
3	33 inches	38 inches	unweathered bedrock	Not reported	Not reported	Max: Min:	Max: Min:

Soil Map ID: 2

Soil Component Name: DIABLO

Soil Surface Texture: clay

Hydrologic Group: Class D - Very slow infiltration rates. Soils are clayey, have a high water table, or are shallow to an impervious layer.

Soil Drainage Class: Well drained

Hydric Status: Not hydric

Corrosion Potential - Uncoated Steel: High

Depth to Bedrock Min: > 0 inches

Depth to Watertable Min: > 0 inches

Soil Layer Information							
	Boundary			Classification		Saturated hydraulic conductivity micro m/sec	Soil Reaction (pH)
Layer	Upper	Lower	Soil Texture Class	AASHTO Group	Unified Soil		
1	0 inches	14 inches	clay	Silt-Clay Materials (more than 35 pct. passing No. 200), Clayey Soils.	FINE-GRAINED SOILS, Silts and Clays (liquid limit 50% or more), Fat Clay.	Max: 1.4 Min: 0.42	Max: 7.8 Min: 6.6
2	14 inches	31 inches	clay	Silt-Clay Materials (more than 35 pct. passing No. 200), Clayey Soils.	FINE-GRAINED SOILS, Silts and Clays (liquid limit less than 50%), Lean Clay	Max: 1.4 Min: 0.42	Max: 7.8 Min: 6.6
3	31 inches	35 inches	weathered bedrock	Not reported	Not reported	Max: Min:	Max: Min:

Soil Map ID: 3

Soil Component Name: SAN MIGUEL

Soil Surface Texture: silt loam

Hydrologic Group: Class D - Very slow infiltration rates. Soils are clayey, have a high water table, or are shallow to an impervious layer.

Soil Drainage Class: Well drained

Hydric Status: Not hydric

Corrosion Potential - Uncoated Steel: High

Depth to Bedrock Min: > 25 inches

Depth to Watertable Min: > 0 inches

GEOCHECK® - PHYSICAL SETTING SOURCE SUMMARY

Soil Layer Information							
	Boundary			Classification		Saturated hydraulic conductivity micro m/sec	Soil Reaction (pH)
Layer	Upper	Lower	Soil Texture Class	AASHTO Group	Unified Soil		
1	0 inches	7 inches	silt loam	Silt-Clay Materials (more than 35 pct. passing No. 200), Silty Soils.	FINE-GRAINED SOILS, Silts and Clays (liquid limit less than 50%), silt.	Max: 14 Min: 4	Max: 6 Min: 5.1
2	7 inches	18 inches	clay loam	Silt-Clay Materials (more than 35 pct. passing No. 200), Clayey Soils.	FINE-GRAINED SOILS, Silts and Clays (liquid limit 50% or more), Fat Clay.	Max: 0.42 Min: 0.01	Max: 5.5 Min: 4.5
3	18 inches	22 inches	gravelly clay loam	Silt-Clay Materials (more than 35 pct. passing No. 200), Clayey Soils.	FINE-GRAINED SOILS, Silts and Clays (liquid limit 50% or more), Fat Clay.	Max: 0.42 Min: 0.01	Max: 5.5 Min: 4.5
4	22 inches	27 inches	unweathered bedrock	Not reported	Not reported	Max: Min:	Max: Min:

Soil Map ID: 4

Soil Component Name: ESCONDIDO

Soil Surface Texture: very fine sandy loam

Hydrologic Group: Class C - Slow infiltration rates. Soils with layers impeding downward movement of water, or soils with moderately fine or fine textures.

Soil Drainage Class: Well drained

Hydric Status: Not hydric

Corrosion Potential - Uncoated Steel: Moderate

Depth to Bedrock Min: > 74 inches

Depth to Watertable Min: > 0 inches

Soil Layer Information							
	Boundary			Classification		Saturated hydraulic conductivity micro m/sec	Soil Reaction (pH)
Layer	Upper	Lower	Soil Texture Class	AASHTO Group	Unified Soil		
1	0 inches	5 inches	very fine sandy loam	Silt-Clay Materials (more than 35 pct. passing No. 200), Silty Soils.	FINE-GRAINED SOILS, Silts and Clays (liquid limit less than 50%), silt.	Max: 14 Min: 4	Max: 7.3 Min: 6.1
2	5 inches	29 inches	silt loam	Silt-Clay Materials (more than 35 pct. passing No. 200), Silty Soils.	COARSE-GRAINED SOILS, Sands, Sands with fines, Silty Sand.	Max: 14 Min: 4	Max: 7.3 Min: 6.1
3	29 inches	33 inches	unweathered bedrock	Not reported	Not reported	Max: Min:	Max: Min:

Soil Map ID: 5

Soil Component Name: DIABLO

Soil Surface Texture: clay

Hydrologic Group: Class D - Very slow infiltration rates. Soils are clayey, have a high water table, or are shallow to an impervious layer.

Soil Drainage Class: Well drained

Hydric Status: Not hydric

Corrosion Potential - Uncoated Steel: High

Depth to Bedrock Min: > 0 inches

Depth to Watertable Min: > 0 inches

Soil Layer Information							
	Boundary			Classification		Saturated hydraulic conductivity micro m/sec	Soil Reaction (pH)
Layer	Upper	Lower	Soil Texture Class	AASHTO Group	Unified Soil		
1	0 inches	14 inches	clay	Silt-Clay Materials (more than 35 pct. passing No. 200), Clayey Soils.	FINE-GRAINED SOILS, Silts and Clays (liquid limit 50% or more), Fat Clay.	Max: 1.4 Min: 0.42	Max: 7.8 Min: 6.6

Soil Layer Information							
	Boundary			Classification		Saturated hydraulic conductivity micro m/sec	Soil Reaction (pH)
Layer	Upper	Lower	Soil Texture Class	AASHTO Group	Unified Soil		
2	14 inches	31 inches	clay	Silt-Clay Materials (more than 35 pct. passing No. 200), Clayey Soils.	FINE-GRAINED SOILS, Silts and Clays (liquid limit less than 50%), Lean Clay	Max: 1.4 Min: 0.42	Max: 7.8 Min: 6.6
3	31 inches	35 inches	weathered bedrock	Not reported	Not reported	Max: Min:	Max: Min:

Soil Map ID: 6

Soil Component Name: ESCONDIDO

Soil Surface Texture: very fine sandy loam

Hydrologic Group: Class C - Slow infiltration rates. Soils with layers impeding downward movement of water, or soils with moderately fine or fine textures.

Soil Drainage Class: Well drained

Hydric Status: Not hydric

Corrosion Potential - Uncoated Steel: Moderate

Depth to Bedrock Min: > 140 inches

Depth to Watertable Min: > 0 inches

Soil Layer Information							
	Boundary			Classification		Saturated hydraulic conductivity micro m/sec	Soil Reaction (pH)
Layer	Upper	Lower	Soil Texture Class	AASHTO Group	Unified Soil		
1	0 inches	20 inches	very fine sandy loam	Silt-Clay Materials (more than 35 pct. passing No. 200), Silty Soils.	FINE-GRAINED SOILS, Silts and Clays (liquid limit less than 50%), silt.	Max: 14 Min: 4	Max: 7.3 Min: 6.1
2	20 inches	55 inches	silt loam	Silt-Clay Materials (more than 35 pct. passing No. 200), Silty Soils.	COARSE-GRAINED SOILS, Sands, Sands with fines, Silty Sand.	Max: 14 Min: 4	Max: 7.3 Min: 6.1

GEOCHECK® - PHYSICAL SETTING SOURCE SUMMARY

Soil Layer Information							
	Boundary			Classification		Saturated hydraulic conductivity micro m/sec	Soil Reaction (pH)
Layer	Upper	Lower	Soil Texture Class	AASHTO Group	Unified Soil		
3	55 inches	59 inches	unweathered bedrock	Not reported	Not reported	Max: Min:	Max: Min:

LOCAL / REGIONAL WATER AGENCY RECORDS

EDR Local/Regional Water Agency records provide water well information to assist the environmental professional in assessing sources that may impact ground water flow direction, and in forming an opinion about the impact of contaminant migration on nearby drinking water wells.

WELL SEARCH DISTANCE INFORMATION

DATABASE	SEARCH DISTANCE (miles)
Federal USGS	1.000
Federal FRDS PWS	Nearest PWS within 0.001 miles
State Database	1.000

FEDERAL USGS WELL INFORMATION

MAP ID	WELL ID	LOCATION FROM TP
No Wells Found		

FEDERAL FRDS PUBLIC WATER SUPPLY SYSTEM INFORMATION

MAP ID	WELL ID	LOCATION FROM TP
No PWS System Found		

Note: PWS System location is not always the same as well location.

STATE DATABASE WELL INFORMATION

MAP ID	WELL ID	LOCATION FROM TP
No Wells Found		

PHYSICAL SETTING SOURCE MAP - 04620301.2r

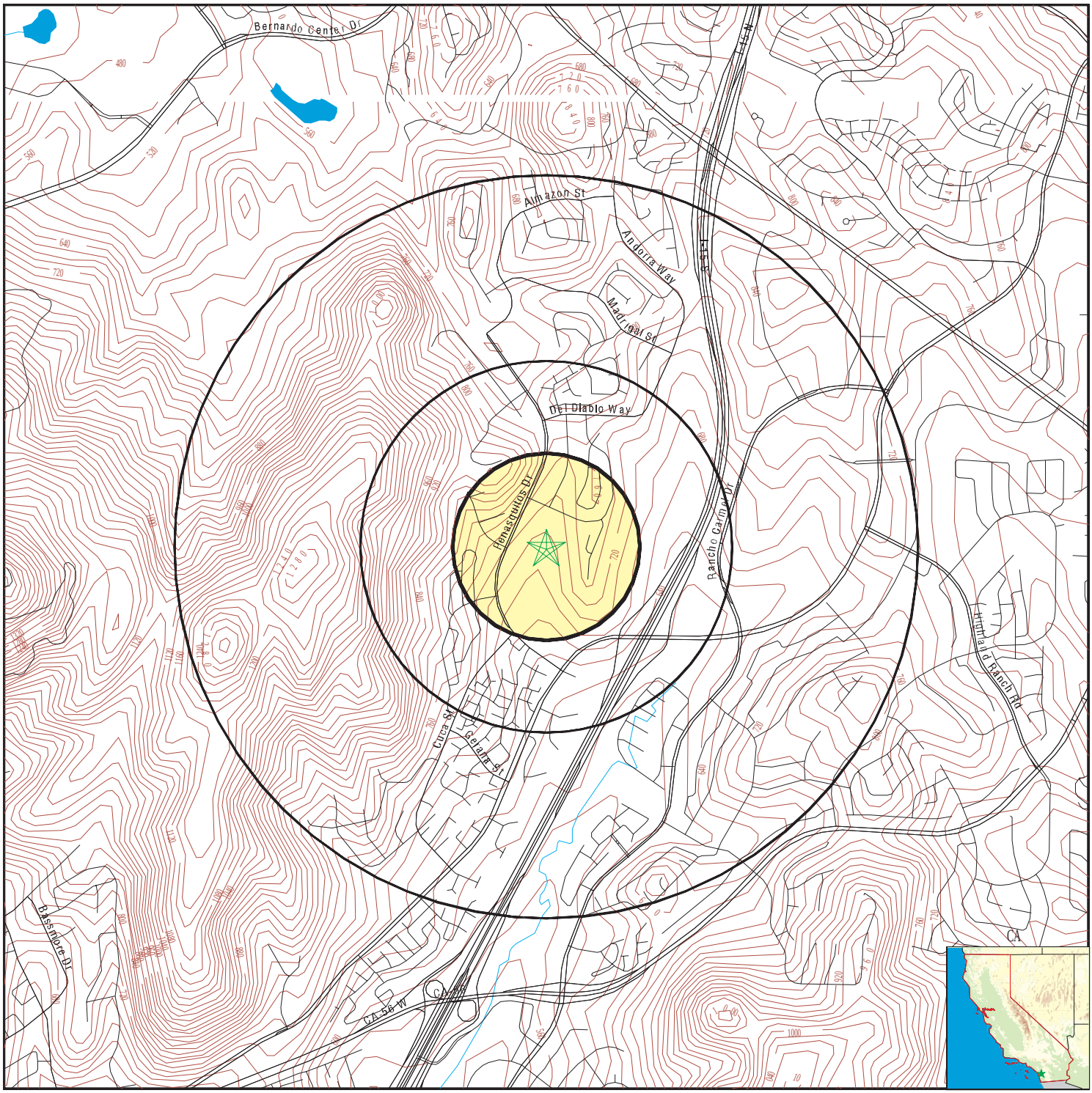

- County Boundary
- Major Roads
- Contour Lines
- Earthquake Fault Lines
- Earthquake epicenter, Richter 5 or greater
- Water Wells
- Public Water Supply Wells
- Cluster of Multiple Icons

- Groundwater Flow Direction
- GI Indeterminate Groundwater Flow at Location
- GV Groundwater Flow Varies at Location
- HD Closest Hydrogeological Data
- Oil, gas or related wells

SITE NAME:	14455 Penasquitos Drive	CLIENT:	Hillmann Environmental Co.
ADDRESS:	14455 Penasquitos Drive San Diego CA 92129	CONTACT:	Kristine Savona
		INQUIRY #:	04620301.2r
LAT/LONG:	32.982371 / 117.090975	DATE:	May 16, 2016 6:16 pm

Copyright © 2016 EDR, Inc. © 2015 TomTom Rel. 2015.

GEOCHECK® - PHYSICAL SETTING SOURCE MAP FINDINGS
RADON

AREA RADON INFORMATION

State Database: CA Radon

Radon Test Results

Zipcode	Num Tests	> 4 pCi/L
92129	21	0

Federal EPA Radon Zone for SAN DIEGO County: 3

Note: Zone 1 indoor average level > 4 pCi/L.
: Zone 2 indoor average level >= 2 pCi/L and <= 4 pCi/L.
: Zone 3 indoor average level < 2 pCi/L.

Federal Area Radon Information for SAN DIEGO COUNTY, CA

Number of sites tested: 30

Area	Average Activity	% <4 pCi/L	% 4-20 pCi/L	% >20 pCi/L
Living Area - 1st Floor	0.677 pCi/L	100%	0%	0%
Living Area - 2nd Floor	0.400 pCi/L	100%	0%	0%
Basement	Not Reported	Not Reported	Not Reported	Not Reported

PHYSICAL SETTING SOURCE RECORDS SEARCHED

TOPOGRAPHIC INFORMATION

USGS 7.5' Digital Elevation Model (DEM)
Source: United States Geologic Survey
EDR acquired the USGS 7.5' Digital Elevation Model in 2002 and updated it in 2006. The 7.5 minute DEM corresponds to the USGS 1:24,000- and 1:25,000-scale topographic quadrangle maps. The DEM provides elevation data with consistent elevation units and projection.

Current USGS 7.5 Minute Topographic Map
Source: U.S. Geological Survey

HYDROLOGIC INFORMATION

Flood Zone Data: This data, available in select counties across the country, was obtained by EDR in 2003 & 2011 from the Federal Emergency Management Agency (FEMA). Data depicts 100-year and 500-year flood zones as defined by FEMA.

NWI: National Wetlands Inventory. This data, available in select counties across the country, was obtained by EDR in 2002, 2005 and 2010 from the U.S. Fish and Wildlife Service.

State Wetlands Data: Wetland Inventory
Source: Department of Fish & Game
Telephone: 916-445-0411

HYDROGEOLOGIC INFORMATION

AQUIFLOW^{R} Information System
Source: EDR proprietary database of groundwater flow information
EDR has developed the AQUIFLOW Information System (AIS) to provide data on the general direction of groundwater flow at specific points. EDR has reviewed reports submitted to regulatory authorities at select sites and has extracted the date of the report, hydrogeologically determined groundwater flow direction and depth to water table information.

GEOLOGIC INFORMATION

Geologic Age and Rock Stratigraphic Unit
Source: P.G. Schruben, R.E. Arndt and W.J. Bawiec, Geology of the Conterminous U.S. at 1:2,500,000 Scale - A digital representation of the 1974 P.B. King and H.M. Beikman Map, USGS Digital Data Series DDS - 11 (1994).

STATSGO: State Soil Geographic Database
Source: Department of Agriculture, Natural Resources Conservation Service (NRCS)
The U.S. Department of Agriculture's (USDA) Natural Resources Conservation Service (NRCS) leads the national Conservation Soil Survey (NCSS) and is responsible for collecting, storing, maintaining and distributing soil survey information for privately owned lands in the United States. A soil map in a soil survey is a representation of soil patterns in a landscape. Soil maps for STATSGO are compiled by generalizing more detailed (SSURGO) soil survey maps.

SSURGO: Soil Survey Geographic Database
Source: Department of Agriculture, Natural Resources Conservation Service (NRCS)
Telephone: 800-672-5559
SSURGO is the most detailed level of mapping done by the Natural Resources Conservation Service, mapping scales generally range from 1:12,000 to 1:63,360. Field mapping methods using national standards are used to construct the soil maps in the Soil Survey Geographic (SSURGO) database. SSURGO digitizing duplicates the original soil survey maps. This level of mapping is designed for use by landowners, townships and county natural resource planning and management.

PHYSICAL SETTING SOURCE RECORDS SEARCHED

LOCAL / REGIONAL WATER AGENCY RECORDS

FEDERAL WATER WELLS

PWS: Public Water Systems
Source: EPA/Office of Drinking Water
Telephone: 202-564-3750
Public Water System data from the Federal Reporting Data System. A PWS is any water system which provides water to at least 25 people for at least 60 days annually. PWSs provide water from wells, rivers and other sources.

PWS ENF: Public Water Systems Violation and Enforcement Data
Source: EPA/Office of Drinking Water
Telephone: 202-564-3750
Violation and Enforcement data for Public Water Systems from the Safe Drinking Water Information System (SDWIS) after August 1995. Prior to August 1995, the data came from the Federal Reporting Data System (FRDS).

USGS Water Wells: USGS National Water Inventory System (NWIS)
This database contains descriptive information on sites where the USGS collects or has collected data on surface water and/or groundwater. The groundwater data includes information on wells, springs, and other sources of groundwater.

STATE RECORDS

Water Well Database
Source: Department of Water Resources
Telephone: 916-651-9648

California Drinking Water Quality Database
Source: Department of Public Health
Telephone: 916-324-2319
The database includes all drinking water compliance and special studies monitoring for the state of California since 1984. It consists of over 3,200,000 individual analyses along with well and water system information.

OTHER STATE DATABASE INFORMATION

California Oil and Gas Well Locations
Source: Department of Conservation
Telephone: 916-323-1779
Oil and Gas well locations in the state.

RADON

State Database: CA Radon
Source: Department of Health Services
Telephone: 916-324-2208
Radon Database for California

Area Radon Information
Source: USGS
Telephone: 703-356-4020
The National Radon Database has been developed by the U.S. Environmental Protection Agency (USEPA) and is a compilation of the EPA/State Residential Radon Survey and the National Residential Radon Survey. The study covers the years 1986 - 1992. Where necessary data has been supplemented by information collected at private sources such as universities and research institutions.

EPA Radon Zones
Source: EPA
Telephone: 703-356-4020
Sections 307 & 309 of IRAA directed EPA to list and identify areas of U.S. with the potential for elevated indoor radon levels.

PHYSICAL SETTING SOURCE RECORDS SEARCHED

OTHER

Airport Landing Facilities: Private and public use landing facilities
Source: Federal Aviation Administration, 800-457-6656

Epicenters: World earthquake epicenters, Richter 5 or greater
Source: Department of Commerce, National Oceanic and Atmospheric Administration

California Earthquake Fault Lines: The fault lines displayed on EDR's Topographic map are digitized quaternary fault lines, prepared in 1975 by the United State Geological Survey. Additional information (also from 1975) regarding activity at specific fault lines comes from California's Preliminary Fault Activity Map prepared by the California Division of Mines and Geology.

STREET AND ADDRESS INFORMATION

© 2015 TomTom North America, Inc. All rights reserved. This material is proprietary and the subject of copyright protection and other intellectual property rights owned by or licensed to Tele Atlas North America, Inc. The use of this material is subject to the terms of a license agreement. You will be held liable for any unauthorized copying or disclosure of this material.

APPENDIX F

OTHER DOCUMENTS
(where applicable)

HILLMANN
CONSULTING

May 16, 2016

City of San Diego Fire Department
1010 2nd Avenue
San Diego, CA 92101
Phone (619) 533-4400
Fax (619) 533-4426

RE: Underground Storage Tanks/Hazardous Materials Files:

14455 and 14499 Penasquitos Drive
APNs: 313-011-06-00, 313-011-07-00, 313-011-10-00
San Diego, CA 92129

Dear Sir/Madam:

Hillmann Consulting, LLC is conducting an environmental investigation of the above referenced property. Under the Freedom of Information Act, we would like to request any information your office has regarding this property. If any records are located, we would like to obtain copies or schedule a file review. If no records are available, please contact me to confirm. Thank you for your assistance.

Sincerely,



Kristine Savona
Office Manager
Hillmann Consulting, LLC
ksavona@hillmanngroup.com

HILLMANN
CONSULTING

May 18, 2016

San Diego Regional Water Quality Control Board
2375 Northside Drive, Suite 100
San Diego, CA 92108-2700
Phone (619) 516-1990
Fax (619) 516-1994
rb9_records@waterboards.ca.gov

RE: Environmental Files:

14455 and 14499 Penasquitos Drive
APNs: 313-011-06-00, 313-011-07-00, 313-011-10-00
San Diego, CA 92129

Dear Sir/Madam:

Hillmann Consulting, LLC is conducting an environmental investigation of the above referenced property. We would like to request any information your office has regarding this property such as environmental files (UST, groundwater, wells, etc.). If any records are located, we would like to obtain copies or schedule a file review. If no records are available, please contact me to confirm. Thank you for your assistance.

Sincerely,



Kristine Savona
Office Manager
Hillmann Consulting, LLC
ksavona@hillmanngroup.com

Kristine Savona

From: Lima, Lucas@Waterboards <Lucas.Lima@Waterboards.ca.gov> on behalf of RB9 _Records, WB@Waterboards <WB.RB9_Records@waterboards.ca.gov>
Sent: Wednesday, May 18, 2016 2:33 PM
To: Scott Alburn
Cc: Kristine Savona
Subject: RE: SDRWQCB Public Records Request

Good afternoon Scott.

We could find no records for the address requested.

Sincerely,

Lucas Lima | Public Records Coordinator
San Diego Regional Water Quality Control Board
2375 Northside Drive, Suite 100
San Diego, CA 92108
(619) 521-3377
><((((º>`·.¸¸.·´¯`·.¸¸.·´¯`·...¸><((((º>¸.·
·´¯`·.¸. , . .·´¯`·.. ><((((º>`·.¸¸.·´¯`·.¸.·´¯`·...¸><((((º>



From: Scott Alburn [mailto:salburn@hillmanngroup.com]
Sent: Wednesday, May 18, 2016 12:32 PM
To: RB9_Records, WB@Waterboards
Cc: Kristine Savona
Subject: SDRWQCB Public Records Request

Good Afternoon!

Please see the attached file for a public records request.

Best,

Scott Alburn
Environmental Technician Intern

Hillmann Consulting, LLC
1745 W. Orangewood Ave., Suite 110
Orange, CA 92686
Office: (714) 634-9500

salburn@hillmanngroup.com

www.HillmannConsulting.com



This message contains information that may be privileged or confidential and is property of Hillmann Consulting, LLC. It is intended only for the person to whom it is addressed. If you are not the intended recipient, you are not authorized to read, retain, copy, disseminate, distribute, or use this message or any part thereof. If you receive this message in error, please notify the sender immediately and destroy all copies of this message.

Request Confirmaĕon

Request Information

Tracking Number : EPA-R9-2016-006692

Requester Name : Ms. Kristine Savona

Date Submitted : 05/16/2016

Request Status : Submitted

Description :

14455 Penasquitos Drive, San Diego, CA 92129, APNs: 313-011-06-00, 313-011-07-00, 313-011-10-00. Dear Sir/Madam: Hillmann Consulting, LLC is conducting an environmental investigation of the above referenced property. Under the Freedom of Information Act, we would like to request any information your office has regarding underground storage tanks (USTs), hazardous materials or other environmental concerns for this property. If any records are located, we would like to obtain copies or schedule a file review. If no records are available, please contact me to confirm. Thank you for your assistance.

UNITED STATES ENVIRONMENTAL PROTECTION AGENCY
REGION IX
75 Hawthorne Street
San Francisco, CA 94105

MAY 2 3 2016

Kristine Savona
Hillmann Consulting
1745 West Orangewood Avenue, Suite 110
Orange, California 92868

Re: Freedom of Information Act Request No. EPA-R9-2016-006692

Dear Kristine Savona:

This is in response to your Freedom of Information Act request regarding:

14455 Penasquitos Drive in San Diego, California

In order to make public access easier and reduce any potential fee for requests, responsive, releasable documents and invoice (if applicable) have been uploaded to EPA's FOIAOnline system, https://foiaonline.regulations.gov/foia/action/public/home. To access the documents, reference your FOIA request as EPA-R9-2016-006692.

I wish to advise you that Region 9 has no additional records responsive to your request.

You may appeal this no records determination to the National Freedom of Information Officer, U.S. EPA, FOIA and Privacy Branch, 1200 Pennsylvania Avenue, N.W. (2822T), Washington, DC 20460 (U.S. Postal Service Only), FAX: (202) 566-2147, E-mail: hq.foia@epa.gov. Only items mailed through the United States Postal Service may be delivered to 1200 Pennsylvania Avenue, NW. If you are submitting your appeal via hand delivery, courier service or overnight delivery, you must address your correspondence to 1301 Constitution Avenue, N.W., Room 6416J, Washington, DC 20004. Your appeal must be made in writing, and it must be submitted no later than 30 calendar days from the date of this letter. The Agency will not consider appeals received after the 30 calendar day limit. The appeal may include as much or as little related information as you wish, as long as it clearly identifies the determination being appealed (including the assigned FOIA request number - EPA-R9-2016-006692). For quickest possible handling, the appeal letter and its envelope should be marked "Freedom of Information Act Appeal."

The Land Division's RCRA Records Center is maintained by Toeroek Associates Inc., under contract to EPA Region 9. If you have any questions regarding the enclosed documents, please contact Ward Danner of Toeroek Associates Incorporated at 415-947-4596.

Sincerely,

Jeff Scott, Director
Land Division

FOIA Contact Information for State Offices
Region IX

Arizona

Rebecca Reed
Arizona Department of Environmental Quality
1110 W. Washington St.
Phoenix, AZ 85007
Phone: (602) 771-4380

California

California EPA
Department of Toxic Substances Control
1001 I Street
P.O. Box 806
Sacramento, CA 95812-0806
Phone: (916) 322-0476

Hawaii

Hawaii Department of Health
Solid and Hazardous Waste Branch
919 Ala Moana Boulevard, Room #212
Honolulu, HI 96814
Phone: (808) 586-4226

Nevada

Julie Maurer
Department of Conservation & Natural Resources
Division of Environmental Protection
Bureau of Waste Management
901 South Stewart Street, Suite 4001
Carson City, NV 89701
Phone: (775) 687-9459

Guam

GUAM EPA
P.O. Box 22439 GMF
Barrigada, GU 96921
Phone: +1 (671) 475-1658

HILLMANN
CONSULTING

May 16, 2016

Department of Toxic Substances Control
San Diego Field Office
2375 Northside Drive, Suite 100
San Diego, CA 92108-2700
Phone (619) 516-1982
Fax (619) 516-1963
PubReqAct@dtsc.ca.gov

RE: DTSC Files:

14455 and 14499 Penasquitos Drive
APNs: 313-011-06-00, 313-011-07-00, 313-011-10-00
San Diego, CA 92129

Dear Sir/Madam:

Hillmann Consulting, LLC is conducting an environmental investigation of the above referenced property. Under the Freedom of Information Act, we would like to request any information your office has regarding this property. If any records are located, we would like to obtain copies or schedule a file review. If no records are available, please contact me to confirm. Thank you for your assistance.

Sincerely,



Kristine Savona
Office Manager
Hillmann Consulting, LLC
ksavona@hillmanngroup.com

Department of Toxic Substances Control

Barbara A. Lee, Director
8800 Cal Center Drive
Sacramento, California 95826-3200

Matthew Rodriquez
Secretary for
Environmental Protection

Edmund G. Brown Jr.
Governor

May 19, 2016

Ms. Kristine Savona
Hillmann Consulting
1745 W. Orangewood Avenue, Suite 110
Orange, California 92868

14455 and 14499 Penasquitos Drive
APNs: 313-011-06-00, 313-011-07-00, 313-011-10-00
San Diego, California 92129

PR 1-051816-05

Dear Ms.Savona:

We have received your Public Records Act Request for records from the Department of Toxic Substances Control.

After a thorough review of our files we have found that no such records exist at this office pertaining to the sites/facilities referenced above.

We would like to inform you about Envirostor, a database that provides information and documents on over 5,000 DTSC cleanup sites. EnviroStor can be accessed at: http://www.envirostor.dtsc.ca.gov/public. Also, a computer is available in the Central Files of each DTSC Regional Office for use by community members to view EnviroStor.

If you have any questions, would like further information regarding your request or would like an appointment to visit Sacramento's Central Files, please contact me at (916) 255-3758.

Sincerely,

Jan Papararo
Regional Records Coordinator

Printed on Recycled Paper

OFFICE USE ONLY

Request # _____

JACK MILLER
DIRECTOR

DEPARTMENT OF ENVIRONMENTAL HEALTH
P.O. BOX 129261, SAN DIEGO, CA 92112-9261
(858) 505-6700 FAX (858) 505-6848
www.sdcdeh.org

ELIZABETH POZZEBON
ASSISTANT DIRECTOR

REQUEST TO REVIEW PUBLIC RECORDS FOR THE SITE ASSESSMENT AND MITIGATION (SAM) PROGRAM AND THE HAZARDOUS MATERIALS DIVISION (HMD)

Requestor Name: Kristine Savona **E-Mail:** ksavona@hillmanngroup.com

Phone: (714) 634-9500 **FAX:** (714) 634-9507

Company Name: Hillmann Consulting, Llc

Mailing Address: 1745 W. Orangewood Ave., Suite 110, Orange, CA 92868

(You may attach a business card/overprint with business card if preferred)

Additional information on public records may be accessed from the DEH website, www.sdcdeh.org. Fax your completed form to the Public Records Program at (858) 505-6848 or attach completed form and e-mail to deh.publicrecords@sdcounty.ca.gov. The following information is required so that our files may be accurately searched. Separate forms are needed for each address or parcel number.

14499 Penasquitos Drive, San Diego, California 92129 **or** _____

Exact Address (Street, City and Zip Code) Assessor's Parcel Number

Optional information (establishment permit number, business name, etc.):

If you indicate the purpose of your search, it will help us identify all the public records you may wish to review. If you know the program file you want to review, please check below:

☒ Contaminated Property Investigation(s) (SAM Cases)
☒ Hazardous Materials Permit & Underground Storage Tank Files (HMD/UST)
☒ SAM Closure Letter/Report
☐ Other:____ (specify)

DEH complies fully with the California Public Records Act and the Federal Freedom of Information Act. Every properly completed request will be processed in the order it is received. Some files are on line as indicated below. Photocopies of file items may be requested. **A fee of $.20 per page is charged to cover cost of copies.**

OFFICE USE ONLY BELOW THIS LINE

Files reviewed by: _____ of _____ Date: / /

Files copied for: _____ of _____ Date: / /

Request cancelled by: _____ Date: / /

Photocopies _____ Cost _____ Picked up/mailed on _____ By _____

A search for DEH records checked above has been conducted and the following apply:

☐ SAM files for the permit number(s) below are available. After the files you have requested are retrieved from storage, an appointment will be scheduled so that you may review SAM records in the DEH main office.

_____ # _____ # _____ # _____ # _____

☐ HMD/UST files for the permit number(s) below are available for review at: http://sdcounty.ca.gov/deh/doing_business/hmd_search.html

_____ # _____ # _____ # _____ # _____

☐ Original records were purged. Database-only records are available (at: http://sdcounty.ca.gov/deh/doing_business/hazmat_search.html) for the following permit number(s):

_____ # _____ # _____ # _____ # _____

☐ No SAM/HMD/UST records were found for the address/APN you requested.

_____ / /

Signature - DEH Representative Date

OFFICE USE ONLY

Request # _____

JACK MILLER
DIRECTOR

DEPARTMENT OF ENVIRONMENTAL HEALTH
P.O. BOX 129261, SAN DIEGO, CA 92112-9261
(858) 505-6700 FAX (858) 505-6848
www.sdcdeh.org

ELIZABETH POZZEBON
ASSISTANT DIRECTOR

REQUEST TO REVIEW PUBLIC RECORDS FOR THE SITE ASSESSMENT AND MITIGATION (SAM) PROGRAM AND THE HAZARDOUS MATERIALS DIVISION (HMD)

Requestor Name: Kristine Savona **E-Mail:** ksavona@hillmanngroup.com

Phone: (714) 634-9500 **FAX:** (714) 634-9507

Company Name: Hillmann Consulting, Llc

Mailing Address: 1745 W. Orangewood Ave., Suite 110, Orange, CA 92868

(You may attach a business card/overprint with business card if preferred)

Additional information on public records may be accessed from the DEH website, www.sdcdeh.org. Fax your completed form to the Public Records Program at (858) 505-6848 or attach completed form and e-mail to deh.publicrecords@sdcounty.ca.gov. The following information is required so that our files may be accurately searched. Separate forms are needed for each address or parcel number.

14455 Penasquitos Drive, San Diego, CA 92129 **or** _____

Exact Address (Street, City and Zip Code) Assessor's Parcel Number

Optional information (establishment permit number, business name, etc.):

If you indicate the purpose of your search, it will help us identify all the public records you may wish to review. If you know the program file you want to review, please check below:

☒ Contaminated Property Investigation(s) (SAM Cases)
☒ Hazardous Materials Permit & Underground Storage Tank Files (HMD/UST)
☒ SAM Closure Letter/Report
☐ Other:____ (specify)

DEH complies fully with the California Public Records Act and the Federal Freedom of Information Act. Every properly completed request will be processed in the order it is received. Some files are on line as indicated below. Photocopies of file items may be requested. **A fee of $.20 per page is charged to cover cost of copies.**

OFFICE USE ONLY BELOW THIS LINE

Files reviewed by: _____ of _____ Date: / /

Files copied for: _____ of _____ Date: / /

Request cancelled by: _____ Date: / /

Photocopies _____ Cost _____ Picked up/mailed on _____ By _____

A search for DEH records checked above has been conducted and the following apply:

☐ SAM files for the permit number(s) below are available. After the files you have requested are retrieved from storage, an appointment will be scheduled so that you may review SAM records in the DEH main office.

_____ # _____ # _____ # _____ # _____

☐ HMD/UST files for the permit number(s) below are available for review at: http://sdcounty.ca.gov/deh/doing_business/hmd_search.html

_____ # _____ # _____ # _____ # _____

☐ Original records were purged. Database-only records are available (at: http://sdcounty.ca.gov/deh/doing_business/hazmat_search.html) for the following permit number(s):

_____ # _____ # _____ # _____ # _____

☐ No SAM/HMD/UST records were found for the address/APN you requested.

_____ / /

Signature - DEH Representative Date



OFFICE USE ONLY
Request # _____

JACK MILLER
DIRECTOR

DEPARTMENT OF ENVIRONMENTAL HEALTH
P.O. BOX 129261, SAN DIEGO, CA 92112-9261
(858) 505-6700 FAX (858) 505-6848
www.sdcdeh.org

ELIZABETH POZZEBON
ASSISTANT DIRECTOR

REQUEST TO REVIEW PUBLIC RECORDS FOR THE SITE ASSESSMENT AND MITIGATION (SAM) PROGRAM AND THE HAZARDOUS MATERIALS DIVISION (HMD)

Requestor Name: Kristine Savona **E-Mail:** ksavona@hillmanngroup.com

Phone: (714) 634-9500 **FAX:** (714) 634-9507

Company Name: Hillmann Consulting, Llc

Mailing Address: 1745 W. Orangewood Ave., Suite 110, Orange, CA 92868

(You may attach a business card/overprint with business card if preferred)

Additional information on public records may be accessed from the DEH website, www.sdcdeh.org. Fax your completed form to the Public Records Program at (858) 505-6848 or attach completed form and e-mail to deh.publicrecords@sdcounty.ca.gov. The following information is required so that our files may be accurately searched. Separate forms are needed for each address or parcel number.

_____ **or** 313-011-10-00

Exact Address (Street, City and Zip Code) Assessor's Parcel Number

Optional information (establishment permit number, business name, etc.):

If you indicate the purpose of your search, it will help us identify all the public records you may wish to review. If you know the program file you want to review, please check below:

☒ Contaminated Property Investigation(s) (SAM Cases)
☒ Hazardous Materials Permit & Underground Storage Tank Files (HMD/UST)
☒ SAM Closure Letter/Report
☐ Other:____ (specify)

DEH complies fully with the California Public Records Act and the Federal Freedom of Information Act. Every properly completed request will be processed in the order it is received. Some files are on line as indicated below. Photocopies of file items may be requested. **A fee of $.20 per page is charged to cover cost of copies.**

OFFICE USE ONLY BELOW THIS LINE

Files reviewed by: _____ of _____ Date: ___/___/___

Files copied for: _____ of _____ Date: ___/___/___

Request cancelled by: _____ Date: ___/___/___

Photocopies _____ Cost _____ Picked up/mailed on _____ By _____

A search for DEH records checked above has been conducted and the following apply:

☐ SAM files for the permit number(s) below are available. After the files you have requested are retrieved from storage, an appointment will be scheduled so that you may review SAM records in the DEH main office.

_____ #_____ #_____ # _____ #_____

☐ HMD/UST files for the permit number(s) below are available for review at: http://sdcounty.ca.gov/deh/doing_business/hmd_search.html

_____ #_____ #_____ # _____ #_____

☐ Original records were purged. Database-only records are available (at: http://sdcounty.ca.gov/deh/doing_business/hazmat_search.html) for the following permit number(s):

_____ #_____ #_____ # _____ #_____

☐ No SAM/HMD/UST records were found for the address/APN you requested.

_____ ___/___/___

Signature - DEH Representative Date



OFFICE USE ONLY
Request # _____

JACK MILLER
DIRECTOR

DEPARTMENT OF ENVIRONMENTAL HEALTH
P.O. BOX 129261, SAN DIEGO, CA 92112-9261
(858) 505-6700 FAX (858) 505-6848
www.sdcdeh.org

ELIZABETH POZZEBON
ASSISTANT DIRECTOR

REQUEST TO REVIEW PUBLIC RECORDS FOR THE SITE ASSESSMENT AND MITIGATION (SAM) PROGRAM AND THE HAZARDOUS MATERIALS DIVISION (HMD)

Requestor Name: Kristine Savona **E-Mail:** ksavona@hillmanngroup.com

Phone: (714) 634-9500 **FAX:** (714) 634-9507

Company Name: Hillmann Consulting, Llc

Mailing Address: 1745 W. Orangewood Ave., Suite 110, Orange, CA 92868

(You may attach a business card/overprint with business card if preferred)

Additional information on public records may be accessed from the DEH website, www.sdcdeh.org. Fax your completed form to the Public Records Program at (858) 505-6848 or attach completed form and e-mail to deh.publicrecords@sdcounty.ca.gov. The following information is required so that our files may be accurately searched. Separate forms are needed for each address or parcel number.

_____ **or** 313-011-07-00

Exact Address (Street, City and Zip Code) Assessor's Parcel Number

Optional information (establishment permit number, business name, etc.):

If you indicate the purpose of your search, it will help us identify all the public records you may wish to review. If you know the program file you want to review, please check below:

☒ Contaminated Property Investigation(s) (SAM Cases)
☒ Hazardous Materials Permit & Underground Storage Tank Files (HMD/UST)
☒ SAM Closure Letter/Report
☐ Other:____ (specify)

DEH complies fully with the California Public Records Act and the Federal Freedom of Information Act. Every properly completed request will be processed in the order it is received. Some files are on line as indicated below. Photocopies of file items may be requested. **A fee of $.20 per page is charged to cover cost of copies.**

OFFICE USE ONLY BELOW THIS LINE

Files reviewed by: _____ of _____ Date: ___/___/___

Files copied for: _____ of _____ Date: ___/___/___

Request cancelled by: _____ Date: ___/___/___

Photocopies _____ Cost _____ Picked up/mailed on _____ By _____

A search for DEH records checked above has been conducted and the following apply:

☐ SAM files for the permit number(s) below are available. After the files you have requested are retrieved from storage, an appointment will be scheduled so that you may review SAM records in the DEH main office.

_____ #_____ #_____ # _____ #_____

☐ HMD/UST files for the permit number(s) below are available for review at: http://sdcounty.ca.gov/deh/doing_business/hmd_search.html

_____ #_____ #_____ # _____ #_____

☐ Original records were purged. Database-only records are available (at: http://sdcounty.ca.gov/deh/doing_business/hazmat_search.html) for the following permit number(s):

_____ #_____ #_____ # _____ #_____

☐ No SAM/HMD/UST records were found for the address/APN you requested.

_____ ___/___/___

Signature - DEH Representative Date



OFFICE USE ONLY
Request # _____

JACK MILLER
DIRECTOR

DEPARTMENT OF ENVIRONMENTAL HEALTH
P.O. BOX 129261, SAN DIEGO, CA 92112-9261
(858) 505-6700 FAX (858) 505-6848
www.sdcdeh.org

ELIZABETH POZZEBON
ASSISTANT DIRECTOR

REQUEST TO REVIEW PUBLIC RECORDS FOR THE SITE ASSESSMENT AND MITIGATION (SAM) PROGRAM AND THE HAZARDOUS MATERIALS DIVISION (HMD)

Requestor Name: Kristine Savona **E-Mail:** ksavona@hillmanngroup.com

Phone: (714) 634-9500 **FAX:** (714) 634-9507

Company Name: Hillmann Consulting, Llc

Mailing Address: 1745 W. Orangewood Ave., Suite 110, Orange, CA 92868

(You may attach a business card/overprint with business card if preferred)

Additional information on public records may be accessed from the DEH website, www.sdcdeh.org. Fax your completed form to the Public Records Program at (858) 505-6848 or attach completed form and e-mail to deh.publicrecords@sdcounty.ca.gov. The following information is required so that our files may be accurately searched. Separate forms are needed for each address or parcel number.

_____ **or** 313-011-06-00

Exact Address (Street, City and Zip Code) Assessor's Parcel Number

Optional information (establishment permit number, business name, etc.):

If you indicate the purpose of your search, it will help us identify all the public records you may wish to review. If you know the program file you want to review, please check below:

☒ Contaminated Property Investigation(s) (SAM Cases)
☒ Hazardous Materials Permit & Underground Storage Tank Files (HMD/UST)
☒ SAM Closure Letter/Report
☐ Other:____ (specify)

DEH complies fully with the California Public Records Act and the Federal Freedom of Information Act. Every properly completed request will be processed in the order it is received. Some files are on line as indicated below. Photocopies of file items may be requested. **A fee of $.20 per page is charged to cover cost of copies.**

OFFICE USE ONLY BELOW THIS LINE

Files reviewed by: _____ of _____ Date: ___/___/___

Files copied for: _____ of _____ Date: ___/___/___

Request cancelled by: _____ Date: ___/___/___

Photocopies _____ Cost _____ Picked up/mailed on _____ By _____

A search for DEH records checked above has been conducted and the following apply:

☐ SAM files for the permit number(s) below are available. After the files you have requested are retrieved from storage, an appointment will be scheduled so that you may review SAM records in the DEH main office.

_____ #_____ #_____ # _____ #_____

☐ HMD/UST files for the permit number(s) below are available for review at: http://sdcounty.ca.gov/deh/doing_business/hmd_search.html

_____ #_____ #_____ # _____ #_____

☐ Original records were purged. Database-only records are available (at: http://sdcounty.ca.gov/deh/doing_business/hazmat_search.html) for the following permit number(s):

_____ #_____ #_____ # _____ #_____

☐ No SAM/HMD/UST records were found for the address/APN you requested.

_____ ___/___/___

Signature - DEH Representative Date

HILLMANN
CONSULTING

May 18, 2016

San Diego County Air Pollution Control District
Attn: Public Records
10124 Old Grove Road
San Diego, CA 92131
Phone (858) 586-2600
Fax (858) 586-2601
apcdpermits@sdcounty.ca.gov

RE: Environmental Information/Files:

14455 and 14499 Penasquitos Drive
APNs: 313-011-06-00, 313-011-07-00, 313-011-10-00
San Diego, CA 92129

Dear Sir/Madam:

Hillmann Consulting, LLC is conducting an environmental investigation of the above referenced property. Under the Freedom of Information Act, we would like to request any information your office has regarding this property. If any records are located, we would like to obtain copies or schedule a file review. If no records are available, please contact me to confirm. Thank you for your assistance.

Sincerely,



Kristine Savona
Office Manager
Hillmann Consulting, LLC
ksavona@hillmanngroup.com

Detailed Description:

Record Status: Active

Contacts

APCD Invoice Mailing	Carmel Highland Golf Resort	14455 Penasquitos Dr	San Diego, CA	92129	858-485-4144
APCD Equipment Owner	SD Carmel Land Partners LLC	1880 Century Park East Suite 1016	Los Angeles, CA	90067	310-277-8600
APCD PTO Mailing	SD Carmel Land Partners LLC	1880 Century Park East Ste 1016	Los Angeles, CA	90067	310-277-8600
APCD ATC Mailing	Carmel Highland Golf Resort	14455 Penasquitos Drive	San Diego, CA	92129	858-485-4144
APCD Equipment Location	Carmel Highland Golf Resort	14455 Penasquitos Drive	San Diego, CA	92129	858-485-4144

Military Base	No	Type Ownership:	Partnership	
Military Activity	No	Name of Legal Owner:	SD Golf Resort Partners LLC	
PERP	No	TPY:	No	
Title V	No	Inspection Sectors:	APCD-Inspection-Site-Sector-F	**Parcel #: -**
SIC:	713910	VAX Site ID:	3225 A	
Inspection Month:	1	Source Test Alias:		
Renewal Month:	0	Expiration Month:	4/2015	
Frequency:	-	Delinquent Month::		
Site Status:	A			

Open Applications:	0	Active Permits:	0	Breakdowns:	0	Notices of Violation:	4
Approved Applications:	3	Approved Permits:	0	Corrective Actions:	0	Notices to Comply:	0
Cancelled Applications:	0	Retired Permits:	1	Complaints:	0	Notices to Repair:	0
Denied Applications:	0			Hearing Board Items:	0	Title V:	0
				Jobs:	0	Vapor Recovery Test:	4

Parent: APCD1992-APP-911512 **Equipment Type:** [26C] Phase I **Units:** 1 **Status:** Retired

Stationary **BEC: APCD2013-CON-000693** **LEGACY BEC:** APCD2009-CON-000032 **Opened:**07/31/2009

Permit Description: Gasoline Dispensing Facility (Non-Retail):
Phase II EVR: not subject per Rule 61.4 (b)(4)(ii);
Phase I EVR: Two Point Morrison Brothers per ARB E.O. VR-402-B;
Standing Loss EVR: per ARB E.O. VR-301-E;
Tank: One (1) 1,000 gallon Convault aboveground gasoline storage tank per ARB E.O. VR-301-E;
Serial Number: 637011;
Paint Finish: exempt from certified coatings specified in ARB E.O. VR-301-E.

Notes:

Inspection Frequency: 1 **Expiration:** 1/31/2016 **Expiration Status:**Inactive

Source Test: - **Source Test Frequency:**

Conditions

#	Name	Description
1	C29161	The combined volume of all gasoline grades dispensed at this facility shall not exceed 2,000 gallons in any calendar month. (Rule 61.4.1)
2	C28628	The permittee shall record the combined volume of all gasoline grades dispensed at this facility. Attachment C, "Monthly Gasoline Throughput", or an equivalent form, shall be used for this purpose. Monthly gasoline throughput records shall be maintained on site for at least three (3) years and made available to the District upon request. (Rules 21, 61.3/61.3.1 and/or 61.4/61.4.1)
3	C40405	The Standing Loss and Phase I vapor recovery systems specified in the equipment description of this permit, shall be installed, operated and maintained in accordance with the most recent applicable California Air Resources Board Executive Orders (EO), Installation, Operation and Maintenance Manuals (IOM), if applicable, and District Rules and Regulations. (Rules 21, 61.3 and 61.8)
4	C40157	A copy of the California Air Resources Board Executive Orders (EO) specified in the equipment description, including the Installation, Operation and Maintenance Manuals (IOM), if applicable, or the most recent version of these EO and IOM shall be maintained onsite at all times and made available to the District upon request. (Rules 21 and 61.8)
5	C40406	Only components certified by the California Air Resources Board (CARB) for use with the particular Standing Loss or Phase I vapor control system specified in the equipment description shall be installed at this facility. (Rules 21 and 61.8)
6	C40407	All Standing Loss and Phase I vapor recovery components certified by CARB and installed at this facility shall be clearly identified by a permanent identification showing the manufacturer's name and model number, unless the component is specifically exempted from this requirement by CARB in writing. In addition, all Standing Loss vapor recovery components certified by CARB and installed at this facility shall also be clearly identified by a permanent identification showing the serial number, unless the components is specifically exempted from this requirement by CARB in writing. (Rule 21)
7	C27379	All liquid transfer lines, piping, and associated fittings shall be maintained so that there are no fugitive liquid leaks as defined by Rule 61.0(k) or fugitive vapor leaks as defined by Rule 61.0(l). (Rule 21)
8	C29439	There shall be no spillage of gasoline as defined by Rule 61.0(w). (Rule 61.7)

9	C40408	Any repair or replacement of the Standing Loss Control and Phase I vapor recovery equipment authorized herein shall be conducted in accordance with the CARB approved Executive Order and Installation, Operation and Maintenance Manual for the Standing Loss Vapor Recovery system specified in the equipment description of this permit. (Rules 21 and 61.8)
10	C41001	Any installation, repair, replacement or testing of the Phase I system or components specified in the equipment description shall be performed by a technician certified as specified in Attachment K, "Certification Requirements for Technicians." These certification requirements are also applicable for removal and installation of the Phase I components in the course of any required performance test. Proof of certification shall be made available to the District upon request. (Rule 61.3.1)
11	C40411	Any Standing Loss Control and/or Phase I component, device or system identified and recorded by the permittee as not being in good condition, based on testing and/or visual inspections, or not operating properly shall be repaired, replaced, or adjusted within seven (7) calendar days of detection in a manner that will bring the facility into compliance with the applicable District Rules and Regulations and the most recent applicable CARB Executive Orders. Any Standing Loss Control and/or Phase I component or affected portion of the system that is determined to have a defect as set forth in the California Code of Regulations, Title 17, Section 94006, shall not be operated and shall be removed from service immediately. The defective component or affected portion of the system shall not be operated until the defect has been repaired or the defective component replaced such that the defect no longer exists. (Rules 21, 61.3, 61.4 and 61.8)
12	C40412	The permittee shall comply with the following requirements when painting the aboveground storage tank(AST) specified above (Rules 21 and 61.8): a. use only paints and application methods that comply with CARB Executive Order and Installation, Operation and Maintenance Manual specified in the equipment description of this permit; b. record in Attachment M, "Inspection, Maintenance and Repair Log for ASTs," date of application, list the paint manufacturer, application method, and name of the paint that was applied and; c. maintain all records on site and make all records available to the District upon request.
13	C40163	Manufacturer's scheduled maintenance for the Standing Loss Control and Phase I vapor recovery system, which includes periodic inspections and/or tests, shall be performed in accordance with CARB Executive Order and Installation, Operation and Maintenance Manual, if applicable, specified in the equipment description of this permit. (Rules 21 and 61.8)
14	C40164	A maintenance log for the periodic manufacturer scheduled maintenance, including any repairs performed, shall be kept onsite for at least three (3) years and made available to the District upon request. Attachment M, "Inspection, Maintenance and Repair Log for ASTs," is attached as an example and can be used for this purpose. The maintenance log shall itemize at a minimum: the date of each inspection and test, any defect, damage, loose connections, or leaks found during the inspections or tests, any test failure, the make and model number of any component that is replaced, maintained or repaired as a result of these inspections or tests, the date of repair/replacement, and the affiliation and name of the person performing the inspections, tests, and repair/replacement. (Rules 21 and 61.8)
15	C26822	All storage tanks containing gasoline shall be equipped with a permanent submerged fill pipe, which has a discharge opening entirely submerged when the liquid level is six (6.0) inches above the bottom of the tank.
16	C26835	If installed, containment boxes shall be maintained free of standing gasoline.
17	C40410	All gasoline storage tank fill pipes shall be equipped with a dust cap and a functional gasketed seal when not in use. (Rule 21)
18	C40409	The Standing Loss Control and Phase I vapor recovery equipment and associated components, except for components with an allowable leak rate as specified by the most recent applicable CARB Executive Order and certification procedure, shall be maintained free of liquid leaks and shall be vapor tight. Components with an allowable leak rate shall operate within such rate. For the purpose of this condition, vapor tight means an absence of soap bubbles as indicated by a leak detection solution or no expansion or collapse when bagging for a component without an allowable leak rate. (Rules 61.3.1/61.3/61.8)
19	C219	The permittee shall ensure that the Phase I tank truck and trailer vapor recovery system are utilized during each transfer of gasoline and that product and vapor (poppet) caps are securely replaced and remain in place following each such transfer.
20	C222	During liquid transfers involving tank trucks and trailers, the vapor return hose and gasoline hose connections shall be made in the following order: 1. Connect the vapor return hose to the fuel delivery truck drybreak, 2. Connect the vapor return hose to facility storage tank drybreak, 3. Connect the gasoline hose to the facility storage tank fill pipe adaptor, and 4. Connect the gasoline hose to the fuel delivery truck product fitting. At the end of the fuel dump, the disconnections shall be made in reverse order of the connections, i.e., (4), (3), (2), and (1), wherein the gasoline transfer hose shall be connected or disconnected only while the vapor return hose is connected and functional.
21	C41637	A coupler listed in Exhibit 1 of the E.O. specified in the equipment description of this permit shall be used with the Phase I product adaptor during fuel deliveries. (Rule 61.3)

22	C28879	The tests referenced in Attachment B shall be conducted and passed at least once every calendar year within forty-five (45) calendar days prior to the first day of the permit expiration month. The permittee and/or their designated testing agent shall report all test results completely and accurately to the District Compliance Division within fifteen (15) calendar days of conducting these annual tests in a format approved by the District Compliance Division. (Rules 21, 61.3, 61.4, and 61.8)
23	C29212	The permittee and/or the designated testing agent shall notify the District's Compliance Division, in writing, fifteen (15) calendar days prior to conducting the required annual tests and shall include the date and the time in a format approved by the District Compliance Division. (Rules 21, 61.3, 61.3.1, 61.4, and 61.4.1)
24	C28877	Copies of all tests shall be maintained on site for three (3) years and made immediately available to the District upon request. (Rules 21, 61.3,61.3.1, 61.4 and 61.4.1)
25	C28129	In the event of any failed test, which does not constitute a defect, the permittee shall make all necessary repairs, reschedule and retest within seven (7) calendar days of the failed test. In the event of any failed test, which does constitute a defect, the permittee shall remove all of the affected components from service until they are successfully retested. Notice of any retest, including the date, time and nature of repairs made, conducted on a subsequent date after the initial test date shall be provided to the District's Compliance Division in writing (e-mail or facsimile are acceptable) as soon as possible and prior to the retest. All retest results shall be reported completely and accurately and submitted to the District Compliance Division within fifteen (15) calendar days of conducting the retest in a format approved by the District Compliance Division. (Rules 61.3, 61.3.1, 61.4 and 61.4.1)

Inspection	Date	Inspector	Status
Routine	6/11/2014	Richard Brey	Completed
NOV Follow Up Inspection	10/30/2013	Richard Brey	Completed
Routine	5/1/2013	Richard Brey	Completed
Annual	10/12/2011	Paul Jarman	Completed

Version History

Version Number	Revision Date	Application	Site	Reason
1	9/29/2010	APCD1992-APP-911512	APCD1980-SITE-01861	Renewal
2	4/5/2011	APCD1992-APP-911512	APCD1980-SITE-01861	Renewal
3	2/21/2012	APCD1992-APP-911512	APCD1980-SITE-01861	Renewal
4	7/25/2013	APCD2013-OWC-000608	APCD1980-SITE-01861	Ownership Change
5	12/31/2013	APCD2013-APP-002974	APCD1980-SITE-01861	Modification Application
6	8/7/2014	APCD2014-APP-003405	APCD1980-SITE-01861	Modification Application

Parent: APCD2004-PTO-911512

Status: Approved

Record Type: LUEG-APCD/Permit App/Vapor Recovery/EVR Phase II Exempt

VAX ID: -

Source Category: 26C - GDF with Phase I only

Additional Information : -

Assigned to: Michael Beto (858) 586-2727

Time & Material: -

Addresss: 14455 Penasquitos Drive, San Diego 92129
Date Submitted: 3/19/2014
Reason for Submittal: Modification of Existing Permitted Equipment
Expedited Application: -

Inspection	Date	Inspector	Status

Workflow

Task	Status	Date	Action By:
Application Acceptance	Complete	3/20/2014	Cynthia Gould
Completeness Determination	Complete	3/20/2014	Justin Ferron
Approve Authority to Construct	Complete	3/20/2014	Justin Ferron
Issue Authority to Construct	Complete	3/20/2014	Justin Ferron
Issue Startup Authorization	Complete	6/11/2014	Richard Brey
Issue Permit to Operate	Complete	8/18/2014	Elizabeth Davis

Parent: APCD2004-PTO-911512

Status: Approved

Record Type: LUEG-APCD/Permit App/Vapor Recovery/EVR Phase II Exempt

VAX ID: -

Source Category: 26C - Phase II exempt

Additional Information : -

Assigned to: Justin Ferron 858-586-2724

Time & Material: -

Addresss: 14455 Penasquitos Drive, San Diego 92129
Date Submitted: 7/25/2013
Reason for Submittal: Modification of Existing Permitted Equipment
Expedited Application: -

Inspection	Date	Inspector	Status

Workflow

Task	Status	Date	Action By:
Application Acceptance	Complete	7/25/2013	Virginia Fox
Completeness Determination	Complete	8/9/2013	Justin Ferron
Approve Authority to Construct	Complete	9/18/2013	Mahiany Luther
Issue Authority to Construct	Complete	9/18/2013	Justin Ferron
Issue Startup Authorization	Complete	12/10/2013	Justin Ferron
Issue Permit to Operate	Complete	1/15/2014	Karen Campbell

Parent: APCD1980-SITE-01861

Status: Approved

Record Type: LUEG-APCD/Permit App/Vapor Recovery/NA

VAX ID: -

Source Category:

Additional Information : -

Assigned to: -

Time & Material: No

Addresss: 14455 Penasquitos Drive, San Diego 92129
Date Submitted: 7/28/1992
Reason for Submittal: N
Expedited Application: -

Inspection	Date	Inspector	Status

Workflow

Task	Status	Date	Action By:
Application Acceptance		9/22/1993	
Completeness Determination		9/22/1993	
Approve Authority to Construct		9/22/1993	
Issue Authority to Construct		9/22/1993	
Issue Startup Authorization		9/22/1993	
Issue Permit to Operate		9/22/1993	

Parent: APCD2004-PTO-911512
Recieved by:
Title:
Status: Closed - Paid
Date Issued: 5/1/2013
Short Notes:

Assigned to: Joseph Zechman (858) 586-2658
Compliance Date: 10/30/2013
Disposition: -
Violation Began: 4/1/2013
Violation Ends: -
Statute of Limitations: -
Pollutant in Violation: -
Pollutant that makes TV/SM: -
Variance: -

Count	Law Type	Category	Section	Rule	Description	Permit Cond#
1	District Rules	Permit to Operate	10(b)	Permits Required	For operating and/or installing a standing loss vapor recovery system without authority from the District.	

Inspection	Date	Inspector	Status

APCD1980-SITE-01861

APCD2006-NOV-217707

Parent: APCD2004-PTO-911512

Recieved by:

Title:

Status: Closed

Date Issued: 2/10/2006

Short Notes:

Assigned to: Joseph Zechman (858) 586-2658

Compliance Date: 2/10/2006

Disposition: MS

Violation Began: 2/1/2006

Violation Ends: -

Statute of Limitations: -

Pollutant in Violation: -

Pollutant that makes TV/SM: -

Variance: -

Count	Law Type	Category	Section	Rule	Description	Permit Cond#

Inspection	Date	Inspector	Status

APCD1980-SITE-01861

APCD2005-NOV-216533

Parent: APCD2004-PTO-911512

Recieved by:

Title:

Status: Closed

Date Issued: 2/4/2005

Short Notes:

Assigned to: -

Compliance Date: 3/3/2005

Disposition: MS

Violation Began: 1/1/2005

Violation Ends: -

Statute of Limitations: -

Pollutant in Violation: -

Pollutant that makes TV/SM: -

Variance: -

Count	Law Type	Category	Section	Rule	Description	Permit Cond#

Inspection	Date	Inspector	Status

Parent: APCD1980-SITE-01861

Recieved by:

Title:

Status: Closed

Date Issued: 1/24/2003

Short Notes:

Assigned to: -

Compliance Date: 6/20/2003

Disposition: MS

Violation Began: 1/24/2003

Violation Ends: -

Statute of Limitations: -

Pollutant in Violation: -

Pollutant that makes TV/SM: -

Variance: -

Count	Law Type	Category	Section	Rule	Description	Permit Cond#

Inspection	Date	Inspector	Status

SCS ENGINEERS



Semiannual Groundwater Monitoring Report (November 2011)

11040 Rancho Carmel Drive
San Diego, California

Facility Global ID: SL607392765

Presented to:

Mr. Vicente Rodriquez
WRC Engineer C
Central San Diego County Ground Water Unit
California Regional Water Quality Control Board
San Diego Region
9174 Sky Park Court, Suite 100
San Diego, California 92123-4340

Presented by:

SCS ENGINEERS
8799 Balboa Avenue, Suite 290
San Diego, California 92123
(858) 571-5500

February 20, 2012
Project No. 11011963.08

Offices Nationwide
www.scsengineers.com

February 20, 2012
Project No. 11011963.08

Mr. Vicente Rodriquez
WRC Engineer C
Central San Diego County Ground Water Unit
California Regional Water Quality Control Board
San Diego Region
9174 Sky Park Court, Suite 100
San Diego, California 92123-4340

Subject: **Semiannual Groundwater Monitoring Report (November 2011)**

Site: **Former Marston's Cleaners**
11040 Rancho Carmel Drive
San Diego, California

Dear Mr. Rodriquez:

SCS Engineers (SCS) is pleased to present this report (Report) documenting the completion of groundwater monitoring (Assessment) conducted pursuant to the requirements of the San Diego Region of the California Regional Water Quality Control Board (RWQCB) at the above-referenced Site (Figures 1 and 2). This Assessment was conducted at the request of the RWQCB and in accordance with Exhibit 8 to the Contract between SCS and PSS Partners (Client).

I certify under penalty of perjury that I have personally examined and am familiar with the information submitted in this document and all attachments and that, based on my inquiry of those individuals immediately responsible for obtaining the information; I believe that the information is true, accurate, and complete. I am aware that there are significant penalties for submitting false information, including the possibility of fine and imprisonment.

Should you have any questions regarding this Report, please do not hesitate to call the undersigned at (858) 571-5500.

Sincerely,

Keith L. Etchells, P.G. 8028
Senior Project Geologist
SCS ENGINEERS

Daniel E. Johnson
Vice President
SCS ENGINEERS

KLE
cc: PSS Partners c/o Mr. Bruce Sanders
Enclosures

F:\Projects\01\1941 to 2000\01E1963 (PSS Partners)\11011963.08\November 2011 GWM Event\11011963.08 November 2011 GWM Rpt.doc

Table of Contents

Section		Page
1	Background	1
2	Objectives	1
3	Scope of Services	1
	Groundwater Monitoring (November 2011)	1
	Purging and Sampling of Groundwater Monitoring Wells	1
	Groundwater Sample Analysis	2
	Disposal of Drummed Waste	2
4	Findings	2
	Hydrogeology	2
	Groundwater Analytical Results (November 2011)	3
	Volatile Organic Compounds (VOCs)	3
	Natural Attenuation (NA) Parameters	4
5	Discussion	4
	Groundwater Concentration Trends	4
	Extent of Dissolved-Phase Chlorinated Solvents	7
6	Conclusions	7
7	Recommendations	8
8	Report Usage and Future Site Conditions	8
9	Likelihood Statements	9

List of Figures

No.	
1	4-Way Site Location Map
2	Site Plan with Historical Groundwater Sample Analytical Data
3	Site Plan with Historical Groundwater Sample Natural Attenuation Parameters
4	Groundwater Elevation Map (November 7, 2011)
5	Interpreted Extent of Chlorinated Solvents Dissolved in Groundwater (November 2011)

List of Tables

No.	
1	Historical Groundwater Elevation Data
2	Historical Groundwater Sample Analytical Results for Volatile Organic Compounds
3	Historical Groundwater Sample Analytical Results for Natural Attenuation Parameters

Table of Contents
(Continued)

Appendices

A Groundwater Sampling Field Forms
B Analytical Data and Chain-of-Custody Documentation
C ProUCL Statistical Analyses Outputs
D Time-Series Concentration Plots
E Mann-Kendall Statistical Analyses Outputs

1 BACKGROUND

This Report is intended to document the semiannual groundwater monitoring and sampling of all 11 wells (MW1, MW3 through MW9, and NM-MW1 through NM-MW3) at 11040 Rancho Carmel Drive, San Diego (Site) (Figure 1) on November 7 and 8, 2011.

2 OBJECTIVES

The objectives of the scope of services described in this Report were to:

- Further assess concentrations of chlorinated solvents in groundwater at the Site.
- Further assess the elevation and hydraulic gradient of groundwater in the subsurface of the Site.
- Assess the natural attenuation of chlorinated solvents in groundwater at the Site.

3 SCOPE OF SERVICES

GROUNDWATER MONITORING (NOVEMBER 2011)

Purging and Sampling of Groundwater Monitoring Wells

On November 7 and 8, 2011, wells MW1, MW3 through MW9, NM-MW1, NM-MW2, and NM-MW3 were monitored and sampled. Depth-to-groundwater measurements were taken in all the on-Site wells as well as off-Site wells NM-MW1, NM-MW2, and NM-MW3 using an interphase probe with the manufacturers reported accuracy of 0.01 foot. No dense non-aqueous phase liquids (DNAPL) (i.e., “free product”) were observed in any of the wells. Please refer to Table 1 for a tabular depiction of the groundwater elevation data and Figure 4 for a graphical depiction of this data.

In an effort to obtain groundwater samples more representative of aquifer conditions, low-flow sampling in general accordance with American Society for Testing and Materials (ASTM) designation D6771-02 methodology was performed on all the wells. Water was removed from each well with the use of a bladder pump in conjunction with dedicated, non-reactive, polyethylene tubing and bladders. The tubing intake was positioned at approximately the lower third of the wetted screen. Water was pumped through a flow cell with an approximate operating volume of 350 milliliters (mL), containing a calibrated water quality meter capable of measuring pH, dissolved oxygen, conductivity, salinity, total dissolved solids, temperature, turbidity, and oxidation reduction potential. The water quality meter and associated low-flow cell were decontaminated before purging each well.

The following table summarizes the Site Assessment and Mitigation (SAM) Manual stabilization criteria that were used as guidance during the groundwater sampling event.

Parameter	SAM Manual stabilization criteria (units)
pH	± 0.2 of reading
Dissolved Oxygen	± 0.2 mg/L
Conductivity	± 3 - 5% of reading
Temperature	± 3°C reading
Turbidity	± 10 % & < 50 NTU
Oxidation Reduction Potential	± 20 mV

Notes:
mg/L = milligrams per liter
°C = degrees Celsius
NTU = Nephelometric Turbidity Units
mV = millivolts

Water quality measurements were obtained from the water quality meter each time that an approximate new flow-cell volume of purged groundwater was purged from the well. Copies of field parameter groundwater sampling forms are provided in Appendix A. This length of time was deduced in the field by dividing the approximate operating flow-cell volume (350 mL) by the current flow rate of the pump. After three consecutive stabilized water quality measurements, a groundwater sample was collected from each well by bypassing the flow cell and pumping the sample directly into appropriate, laboratory-supplied containers. The samples were labeled and placed in an ice-packed cooler for transport under chain of custody to the laboratory. Purge water was stored on Site in labeled drums for later disposal under manifest.

Groundwater Sample Analysis

The groundwater samples were submitted to H&P Mobile Geochemistry (H&P) of Carlsbad, California, a laboratory current under the California Environmental Laboratory Accreditation Program (CA ELAP Numbers 2579, 2740 through 2743, 2745, and 2754) for organics analysis.

Groundwater sample analytical reports are provided in Appendix B. The groundwater samples were analyzed for volatile organic compounds (VOCs) and fuel oxygenates in accordance with Environmental Protection Agency (EPA) Method 8260B.

Disposal of Drummed Waste

SCS submitted the necessary documentation to a waste disposal contractor for the disposal of water generated during the sampling activities and stored in a labeled, 55-gallon drum. However, the waste drum was not in the secured storage area when pickup for disposal was attempted and has been assumed to have been stolen.

4 FINDINGS

HYDROGEOLOGY

The Site is interpreted to be located within the Poway Hydrologic Area (906.20) of the Penasquitos Hydrologic Unit (906.00). According to the Regional Water Quality Control Board (RWQCB), groundwater within this hydrologic subarea has been designated as having existing beneficial uses for municipal and agricultural purposes and having potential beneficial use for

industrial purposes. The hydrologic areas and water use designations were presented in the RWQCB's "Comprehensive Water Quality Plan" (Plan), originally adopted in 1974. Amendments to the Plan, adopted in May 1998 by the RWQCB, were reviewed and used in the preparation of this Report.

Groundwater was observed in the monitoring wells during the November 2011 sampling event from approximately 10.12 to 35.79 feet below grade (Table 1). The measured groundwater elevations indicated an approximate hydraulic gradient of 0.01 foot per foot (ft/ft) across the Site (Figure 4). Hydraulic gradient direction for the November 2011 sampling event has been interpreted to be toward the south/southwest which is consistent with historical interpretations. Groundwater elevation measurements collected from wells MW4, MW5, MW8, and NM-MW1 during the November 2011 groundwater monitoring event were not correlative with measurements made at the other Site wells and, therefore, were not included in the groundwater elevation map prepared for this sampling event. Regionally, groundwater in the Site vicinity is anticipated to generally flow to the west.

The existence of a relatively low hydraulic gradient (approximately 0.01 foot per foot) coupled with the average hydraulic conductivity of the silt and silty, very fine-grained sand in which the dissolved-phase impacts occur (approximately 0.003 feet per day [ft/day] to 0.00003 ft/day) suggests that groundwater flow velocities beneath the Site may range from 0.01 ft/year to 1.0 ft/year. However, the presence of dissolved-phase chlorinated solvents in a well (NM-MW2) approximately 200 feet from the planter source zone also suggests that the interpreted average flow velocity of the shallow groundwater beneath the Site may be an underestimate.

GROUNDWATER ANALYTICAL RESULTS (NOVEMBER 2011)

Volatile Organic Compounds (VOCs)

The following table summarizes the reported VOC analytical results for the groundwater samples collected from MW1, MW3 through MW9, and NM-MW1 through NM-MW3 on November 7 and 8, 2011. Please refer to Table 2 and Figure 2 for more complete tabular and graphical depictions of the reported VOC groundwater analytical results. The groundwater sample laboratory analytical reports have been provided in Appendix B.

Well	PCE	TCE	1,1-DCE	cis-1,2-DCE	trans-1,2-DCE	Vinyl Chloride
MW1	**6,300**	**1,000**	<100	**380**	<100	<100
MW3	**35**	**62**	<1.0	**130**	**18**	<1.0
MW4	**390**	**1,600**	<100	**2,000**	**560**	<100
MW5	**680**	**29**	<1.0	**21**	<1.0	<1.0
MW6	**3.7**	<1.0	<1.0	<1.0	<1.0	<1.0
MW7	<1.0	<1.0	<1.0	<1.0	<1.0	<1.0
MW8	**16**	**21**	<1.0	**5.4**	<1.0	<1.0
MW9	**270**	<10	<10	<10	<10	<10
NM-MW1	**420**	**27**	<10	**10**	<10	<10
NM-MW2	<1.0	<1.0	<1.0	<1.0	<1.0	<1.0
NM-MW3	<1.0	<1.0	<1.0	<1.0	<1.0	<1.0

Notes:
Groundwater samples were analyzed in accordance with EPA Method 8260B.
Analytical results reported in units of micrograms per liter (µg/L)

PCE = tetrachloroethene, TCE = trichloroethene, 1,1-DCE = 1,1-Dichloroethene, cis-1,2-dichloroethene, trans-1,2-dichloroethene
< indicates concentration not reported above indicated detection limit for relevant analyte and analytical method.
Results in **bold** font indicate detection above the respective reporting limit.

Natural Attenuation (NA) Parameters

The only natural attenuation parameters collected during the November 2011 sampling event were observations of dissolved oxygen (DO) and oxidation reduction potential (ORP) during purging activities. The collection of groundwater samples for purposes of off-Site laboratory analyses were temporarily discontinued after the May 2011 sampling event until further remedial activities are executed at the Site. This decision was based on the adequacy of the existing dataset for purposes of defining the existing degree to which natural attenuation is taking place in the subsurface of the Site. The following table summarizes the dissolved oxygen and oxidation reduction potential observations collected immediately prior to groundwater sample collection initiation. Field observations made during the November 2011 sampling event suggest that current Site conditions in the saturated zone are in general aerobic.

Well	D.O. (mg/L)	ORP (mV)
MW1	3.86	200
MW3	0.69	183
MW4	0.73	168
MW5	0.76	172
MW6	1.16	153
MW7	1.07	187
MW8	0.51	-45
MW9	3.62	119
NM-MW1	1.13	191
NM-MW2	0.66	125
NM-MW3	0.78	-30

Notes:
Results reported in units of milligrams per liter (mg/L) and millivolts (mV)
D.O. = dissolved oxygen, ORP = oxidation reduction potential

5 DISCUSSION

Groundwater Concentration Trends

To determine the statistical distribution of the groundwater sample data sets (e.g., normal, non-parametric, etc.), all available analytical results generated with correlative sampling procedures for the four major detected halogenated volatile organic compounds (HVOCs) at the Site (PCE, TCE, cis-1,2-DCE, and trans-1,2-DCE), including nondetects, from wells MW1 through MW6 were input into the EPA's ProUCL (ProUCL) software (version 4.1). ProUCL is a statistical software package for environmental applications for data sets with and without nondetect observations.

The statistical distributions of the selected HVOC data sets based on ProUCL outputs are included in the table below, along with linear-regression concentration trends and associated R^2 values, and Mann-Kendall statistical trend analysis based on analytical data collected between April 2006 and November 2009. Copies of the ProUCL statistical analyses outputs are included

in Appendix C, copies of time-series plots with linear regression trend lines are included in Appendix D, and copies of the Mann-Kendall statistical analysis outputs are included in Appendix E.

PCE Statistical Analyses Summary Table					
Well	Linear Regression Concentration Trend	Linear Trend R^2 Value	Correlation of HVOCs with GW Elevation	MK Concentration Trend	*Data Distribution
MW1	Stable	0.08	Weak to Moderate Positive	Stable/No Trend Discernible	Normal (Parametric)
MW3	Stable to Increasing	0.01	Strong Positive	Increasing	Lognormal (Parametric)
MW4	Decreasing	0.73	Weak to Moderate Positive	Stable/No Trend Discernible	Gamma (Nonparametric)
MW5	Stable to Decreasing	0.72	None	Decreasing	Normal (Parametric)
MW6	Decreasing	0.85	None	Decreasing	Normal (Parametric)

Notes:
R^2 = Square of the sample correlation coefficient rounded to the nearest hundredth.
* Indicates data distribution based on analysis of PCE data set for each well according to ProUCL.
GW = Groundwater
MK = Mann-Kendall statistical method.
PCE = Tetrachloroethene

As shown in the table above, the PCE data sets for wells MW1, MW3, MW5, and MW6 appear to have normally and log normally distributed sample populations, while the PCE data sets for well MW4 appear to have a non-parametric sample population.

Time-series concentration graphs depicting significant detections of chlorinated hydrocarbons and groundwater elevations from 2005 through the November 2011 sampling event were produced for wells MW1, MW3, MW4, MW5, and MW6 (Appendix D). The purpose of these graphs is to illustrate trends in analytical data that can be useful in interpreting the degree to which remediation has influenced groundwater conditions, whether natural attenuation is taking place in the subsurface, or whether groundwater elevation fluctuations are influencing constituents of concern (CoC) concentration trends.

Additionally, linear-regression trendlines of the detected VOC concentrations are depicted on each graph, as appropriate, with the calculated square of the sample correlation coefficient (R^2). The R^2 value indicates the *goodness-of-fit* of the trendline to the dataset. In general, an R^2 value between 0.7 and 1 would be a *good* fit, between 0.4 and 0.7 a *moderate* fit, and below 0.4 would be a *poor* fit. For illustration purposes, samples with no detectable concentrations were plotted at half the reporting limit for the respective analyte.

While it appears that there has been some concentration reduction of dissolved-phase PCE, the R^2 value reflects the statistical validity of a trend. Using linear regression and associated R^2 values to determine PCE-concentration trends may be applicable for wells MW1, MW3, MW5, and MW6 based on these wells having parametric sample populations. The PCE linear-regression R^2 value for MW1 indicates a poor fit with a stable to decreasing trend; the PCE linear-regression R^2 value for MW3 indicates a poor fit with an stable trend; and the PCE linear-regression R^2 values for MW5 and MW6 indicate a moderate to good fit, respectively, with stable to decreasing trends.

The above-referenced regression analysis, including goodness-of-fit and slope of the trend line, is based on standard ordinary least squared (OLS) analysis for a parametric sample population. Environmental and, in particular, hydrologic data are often characterized as nonparametric and commonly have statistical properties such as outliers and skewness that may lead to misinterpretation or bias, do not meet the criteria for the theoretical underpinnings of OLS, and are not ideal for parametric methods.

Groundwater analytical data characterized as nonparametric can be further analyzed using the Mann-Kendall[1] statistical test. The nonparametric statistical test procedure starts by simply comparing the most recent round of water quality datum with the results of all earlier rounds. A score of +1 is awarded if the most recent concentration is larger, or a score of -1 is awarded if it is smaller. The total score for the time-series data is the Mann-Kendall statistic, which is then compared to a critical value, to test whether the trend in concentration is increasing, decreasing, or indeterminate and to assess the degree of confidence associated with the trend evaluation.

Mann-Kendall statistical analysis was performed on wells MW1 through MW6 for dissolved-phase PCE and TCE concentrations collected between June 2005 and November 2011 (Appendix E). Using Mann-Kendall statistical analysis to determine PCE-concentration trends is applicable for well MW4, based on this well having a non-parametric sample population. Decreasing trends for both PCE and TCE concentrations are indicated for MW4 based on Mann-Kendall statistical analysis.

Groundwater elevations were observed to decrease from the May 2011 to November 2011 groundwater sampling events[2] with elevation decreases ranging from 0.43 of a foot in MW5 to 1.52 feet in NM-MW3. Also, there appears to be a weak to moderate positive correlation between dissolved-phase concentrations and groundwater elevations in monitoring wells MW1 and MW4 and a strong positive correlation in MW3 for the historical groundwater sampling events. This phenomenon is most likely caused when groundwater elevation increases facilitate the partitioning of residual sorbed-phase chlorinated solvents to dissolved-phase solvents in the vicinity of the planter source zone as VOCs in the capillary fringe become saturated subsequent to periods of elevated precipitation and infiltration.

Increased concentrations of PCE breakdown daughter products (TCE, cis-DCE, and trans-DCE) measured in wells in the immediate vicinity of the interpreted source zone and former remedial excavation (MW1, MW3, and MW4), the historical detections of vinyl chloride (0.5 to 3.2 µg/L) in MW4, and the detection of ethene (produced from the reductive dechlorination of chlorinated ethenes) are all evidence that the existing microbiological fauna in the subsurface of the Site contains species capable of complete biotic reduction of chlorinated solvents. The findings of a previously completed subsurface molecular ecology assessment that included the deployment of two biotraps for the purposes of identifying and quantifying beneficial microbes in the subsurface of the Site were documented in the *Subsurface Assessment and Groundwater Monitoring Report (November 2010),* dated February 18, 2011.

[1] U.S. EPA Practical Methods for Data Analysis, U.S. EPA QA/G-9 QA00 UPDATE, July 2000

[2] Except in monitoring well MW8 in which groundwater elevation was observed to increase 0.16 of a foot from the May 2011 to November 2011 sampling events.

The results of the microbial genetic assessment indicate that current Site conditions in the saturated zone are aerobic with evidence of dechlorination potential. The reported presence of critical dechlorinators suggests that the application of an electron donor to the saturated subsurface could produce or enhance a reducing environment sufficient to support the proliferation of important anaerobes, such as fermentors and dechlorinators, which, in turn, accelerates the rate of bioremediation.

EXTENT OF DISSOLVED-PHASE CHLORINATED SOLVENTS

Based on the analytical data from all the subsurface assessments performed by SCS coupled with the crossgradient and downgradient control provided by the newly installed MW8, MW9, and NM-MW3, the lateral extent of chlorinated hydrocarbons, both in soil and dissolved in groundwater, has been established by mathematical interpolation to the west, southwest, southeast, and northwest. Lateral control of chlorinated hydrocarbons in groundwater has been established to the north and south.

6 CONCLUSIONS

Based on the data obtained and reviewed as part of this investigation, laboratory results, and current regulatory guidelines, it is SCS's professional opinion that:

- Groundwater was observed in the monitoring wells during the November 2011 sampling event from approximately 10.12 to 35.79 feet below grade (Table 1). The measured groundwater elevations indicated an approximate hydraulic gradient ranging of 0.01 foot per foot (ft/ft) (Figure 4). Hydraulic gradient direction for the November 2011 sampling event has been interpreted to be toward the south/southwest, which is consistent with historical interpretations.

- Groundwater elevations were observed to generally decrease from the May 2011 to November 2011 groundwater sampling events with elevation decreases ranging from 0.43 of a foot in MW5 to 1.52 feet in NM-MW3. Also, there appears to be a weak to moderate positive correlation between dissolved-phase concentrations and groundwater elevations in monitoring wells MW1 and MW4 and a strong positive correlation in MW3 for the historical groundwater sampling events.

- Statistical analysis of the existing analytical dataset was performed using the most recent version of the EPA software program ProUCL 4.1. The findings of this analysis suggest that the PCE data sets for wells MW1, MW3, MW5, and MW6 appear to have normally and log normally distributed sample populations, while the PCE data sets for well MW4 appear to have a non-parametric sample population.

- While it appears that there has been some concentration reduction of dissolved-phase PCE, the R^2 value reflects the statistical validity of a trend. Using linear-regression and associated R^2 values to determine PCE-concentration trends may be applicable for wells MW1, MW3, MW5, and MW6 based on these wells having parametric sample populations. The PCE linear-regression R^2 value for MW1 indicates a poor fit with a stable to decreasing trend; the PCE linear-regression R^2 value for MW3 indicates a poor

fit with an increasing trend; and the PCE linear-regression R^2 values for MW5 and MW6 indicate a moderate to good fit, respectively, with decreasing trends.

- Based on the analytical data from all the subsurface assessments performed by SCS coupled with the crossgradient and downgradient control provided by the newly installed MW8, MW9, and NM-MW3, the lateral extent of chlorinated hydrocarbons, both in soil and dissolved in groundwater, has been established by mathematical interpolation to the west, southwest, southeast, and northwest. Lateral control of chlorinated hydrocarbons in groundwater has been established to the north and south.

- Using Mann-Kendall statistical analysis to determine PCE- and TCE-concentration trends is applicable for well MW4, based on this well having non-parametric sample population. Decreasing PCE and TCE trends are indicated for MW4 based on Mann-Kendall statistical analysis.

- Because elemental hydrogen is essentially no longer being released from the hydrogen-releasing compound amended to the subsurface of the Site in May 2007, the rate at which chlorinated solvents in the subsurface of the Site are biologically dechlorinated will or has decreased to reflect premitigation conditions.

- Historical groundwater concentrations show that parent/daughter ratios are remaining similar both in the areas of higher concentration in the plume as well as other locations within the plume. This suggests that the rate of natural attenuation is extremely slow and unlikely to lead to significant changes in contaminant concentrations in the short term. This conclusion is also supported by the lack of daughter products, such as end-stage vinyl chloride (VC), which is strongly supported in previously collected microbial data.

7 RECOMMENDATIONS

Based on the data obtained during this Assessment and our conclusions, SCS recommends the following:

- Implementation of the Revised Remedial Action Plan dated November 9, 2011 to address residual chlorinated volatile organic compound mass in the subsurface of the Site.

- Continuation of the semiannual groundwater monitoring program subsequent to the implementation of the Revised Remedial Action Plan dated November 9, 2011.

8 REPORT USAGE AND FUTURE SITE CONDITIONS

This Report is intended for the sole usage of the Client and parties designated by SCS. Use of this Report is subject to the provisions of the fully executed Contract between the Client and SCS. Any third party usage of this Report shall be subject to the provisions of the Contract, and any unauthorized misuse of or reliance upon the Report shall be without risk or liability to SCS.

The conclusions of this Report are judged to be relevant at the time the work described in this Report was conducted. Future conditions may differ and this Report should not be relied upon to represent future Site conditions unless a qualified consultant familiar with the practice of Phase

II environmental assessments in the County of San Diego is consulted to assess the necessity of updating this Report.

Although this Assessment has attempted to assess the likelihood that the Site has been impacted by a hazardous material/waste release, potential sources of impact may have escaped detection for reasons that include, but are not limited to: 1) inadequate or inaccurate information rightfully provided to SCS by third parties, such as public agencies and other outside sources; 2) the limited scope of this Assessment; and 3) the presence of undetected, unknown, or unreported environmental releases.

9 LIKELIHOOD STATEMENTS

Statements of "likelihood" have been made in this report. Likelihood statements are based on professional judgments of SCS. The term "likelihood," as used herein, pertains to the probability of a match between the prediction for an event and its actual occurrence. The likelihood statement assigns a measure for a "degree of belief" for the match between the prediction for the event and the actual occurrence of the event.

The likelihood statements in this Report are made qualitatively (expressed in words). The qualitative terms can be approximately related to quantitative percentages. The term "low likelihood" is used by SCS to approximate a percentage range of 10 to 20 percent; the term "moderate likelihood" refers to an approximate percentage range of 40 to 60 percent; and the term "high likelihood" refers to an approximate percentage range of 80 to 90 percent.

FIGURES

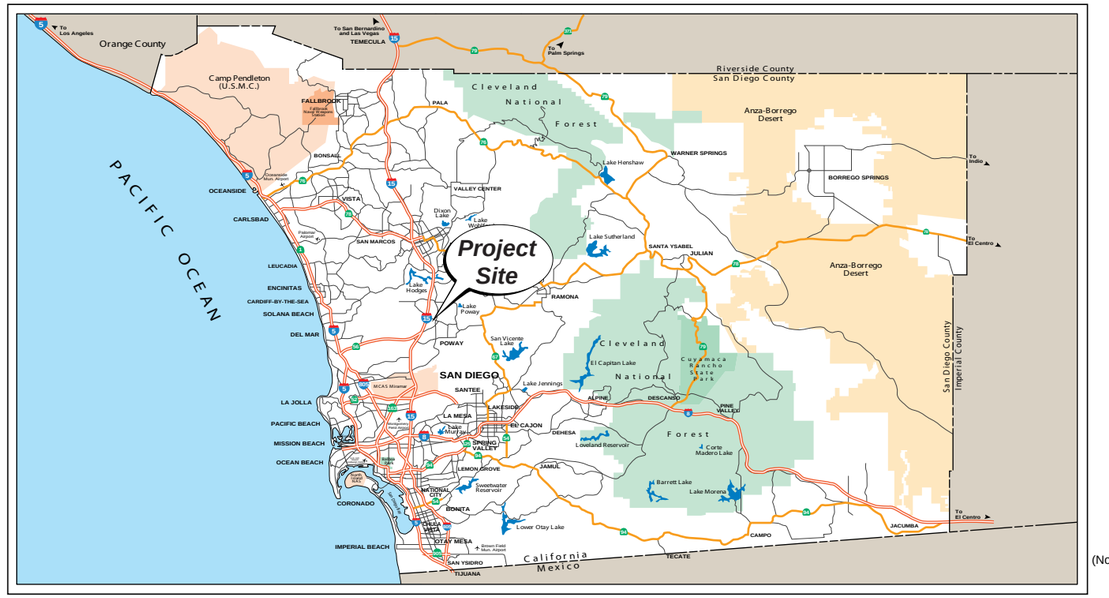

North
(Not to scale)

REGIONAL SITE LOCATION

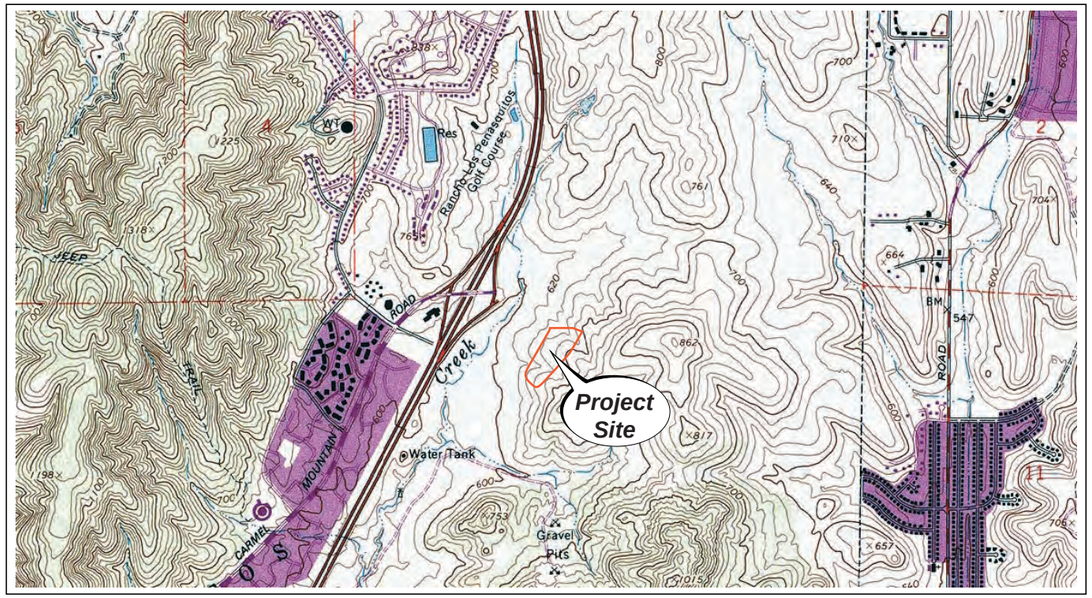

North

Reference:
U.S.G.S. 7.5 Minute Quadrangle map
Poway, California - 1977. Photo revised 1982.

2-DIMENSIONAL SITE LOCATION

0 500 1,000 1,500
Approximate Graphic Scale in Feet

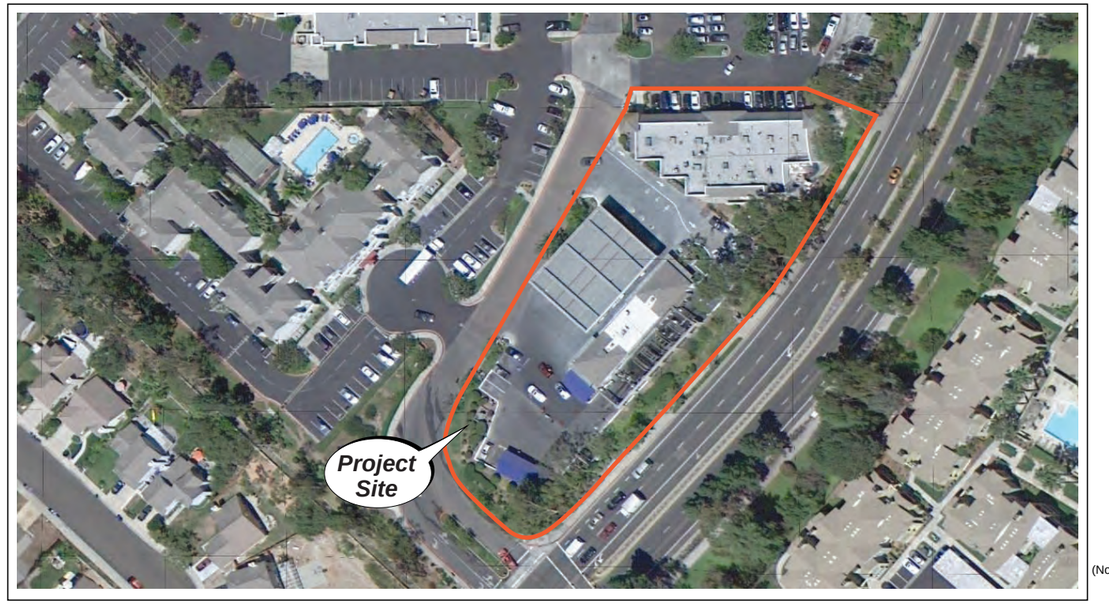

North
(Not to scale)

Reference:
Google Earth Aerial Photograph
San Diego, California - August 2010

SITE AERIAL PHOTOGRAPHY



North
(Not to scale)

Reference:
U.S.G.S. 7.5 Minute Quadrangle map
Poway, California - 1977. Photo revised 1982.

3-DIMENSIONAL SITE LOCATION

Disclaimer: This figure is based on available data. Actual conditions may differ. All locations and dimensions are approximate.

SCS ENGINEERS
Environmental Consultants
8799 Balboa Avenue, Suite 290
San Diego, California 92123

4-WAY SITE LOCATION MAP

PSS Partners
11040 Rancho Carmel Drive
San Diego, California

Project No.: 11011963.08

Figure 1

Date Drafted: 11/17/10

MW4

Date	05/03	06/05	01/06	04/06	07/06	10/06	05/07	11/07	05/08	11/08	05/09	11/09	11/10	05/11	11/11
T	<10	<200	<0.5	<50	<50	<100	<50	<50	55	<50	<50	0.6	0.3	<0.5	<50
MTBE	<20	<400	1.4	<100	<100	<200	<100	<100	<100	<100	<100	1.1	0.5	<1.0	<100
TBA	NA	<2,000	<5.0	<500	<500	<1,000	<500	<500	<500	<500	<500	520	2.5	<5.0	<500
PCE	304	1,780	1,400	4,500	1,600	1,100	1,200	1,200	1,800	1,000	880	390	310	410	390
TCE	804	6,860	3,500	15,000	5,200	2,700	3,300	2,800	5,800	5,800	5,800	2,100	1,400	1,300	1,600
cis-DCE	485	4,280	1,200	11,000	4,400	1,600	2,300	1,500	8,300	8,300	8,400	4,600	1,400	1,400	2,000
trans-DCE	46	660	450	2,900	680	280	630	460	2,300	2,100	2,000	990	390	400	560
1,1-DCE	<10	<200	5.9	<100	<100	<200	<100	<100	<100	<100	<100	8.0	5.7	4.9	<100
VC	<30	<600	<1.0	<100	<100	<200	<100	<100	<100	<100	<100	3.2	0.5	1.0	<100

MW6

Date	06/05	01/06	04/06	07/06	07/06	10/06	11/06	03/07	05/07	05/07	10/07	11/07	05/08	11/08	05/09	06/09	11/09	11/10	05/11	11/11
B	<1.0	<0.5	<0.5	<0.5	<0.5	<0.5	1.7	<0.5	<0.5	<0.5	<0.5	<0.5	<0.5	<0.5	<0.5	<0.5	<0.5	<0.5	<0.5	<0.5
T	<1.0	<0.5	<0.5	<1.0	<0.5	<0.5	2.7	<1.0	<0.5	<1.0	<1.0	<0.5	<0.5	<0.5	<0.5	<0.5	<0.5	<0.5	<0.5	<0.5
X	<3.0	<1.5	<1.5	<2.0	<1.5	<1.5	2.1	<2.0	<1.5	<2.0	<2.0	<1.5	<1.5	<1.5	<1.5	<1.5	<1.5	<1.5	<1.5	<1.5
MTBE	<2.0	<1.0	<1.0	1.5	<1.0	<1.0	<1.0	1.2	<1.0	1.4	<1.0	<1.0	<1.0	<1.0	<1.0	<0.5	<1.0	<1.0	<1.0	<1.0
PCE	29.5	23	27	44	23	17	29	36	16	36	20	9.4	<8.8	5.5	7.8	13	5.9	2.4	4.4	3.7
TCE	1.4	6.6	6.0	3.6	3.5	4.3	1.4	1.7	1.9	2.4	1.5	<1.0	1.8	1.8	2.83	1.2	<1.0	<1.0	1.2	<1.0
cis-DCE	<1.0	<1.0	<1.0	1.9	<1.0	1.1	<1.0	<1.0	<1.0	1.2	<1.0	<1.0	<1.0	<1.0	<1.0	0.33J	<1.0	<1.0	<1.0	<1.0
trans-DCE	<1.0	<1.0	<1.0	<1.0	<1.0	<1.0	<1.0	<1.0	<1.0	<1.0	<1.0	<1.0	<1.0	<1.0	<1.0	<0.5	<1.0	<1.0	<1.0	<1.0
1,1-DCE	<1.0	<1.0	<1.0	<1.0	<1.0	<1.0	<1.0	<1.0	<1.0	<1.0	<1.0	<1.0	<1.0	<1.0	<1.0	<0.5	<1.0	<1.0	<1.0	<1.0

MW7

Date	06/05	01/06	04/06	07/06	10/06	05/07	11/07	05/08	11/08	05/09	11/09	11/10	05/11	11/11
PCE	<1	<1.0	<1.0	<1.0	<1.0	<1.0	<1.0	<1.0	<1.0	<1.0	<1.0	<1.0	2.3	<1.0
TCE	<1	<1.0	<1.0	<1.0	<1.0	<1.0	<1.0	<1.0	<1.0	<1.0	<1.0	<1.0	<1.0	<1.0
cis-DCE	<1	<1.0	<1.0	<1.0	<1.0	<1.0	<1.0	<1.0	<1.0	<1.0	<1.0	<1.0	<1.0	<1.0
trans-DCE	<1	<1.0	<1.0	<1.0	<1.0	<1.0	<1.0	<1.0	<1.0	<1.0	<1.0	<1.0	<1.0	<1.0
1,1-DCE	<1	<1.0	<1.0	<1.0	<1.0	<1.0	<1.0	<1.0	<1.0	<1.0	<1.0	<1.0	<1.0	<1.0

NM-MW2

Date	07/06	11/06	03/07	05/07	10/07	06/09	11/10	05/11	11/11
B	<0.5	1.1	0.95	<0.5	<0.5	<0.5	<0.5	<0.5	<0.5
T	<0.5	2.2	2.5	<1.0	<1.0	<0.5	<0.5	<0.5	<0.5
MTBE	<1.0	<1.0	<1.0	<1.0	<1.0	0.56	0.50	<1.0	<1.0
PCE	25	18	5.8	24	23	16	3	31	<1.0
TCE	2.0	1.9	1.1	3.1	2.9	1.5	0.5	8.3	<1.0
cis-DCE	<0.5	<1.0	<1.0	<1.0	<1.0	0.84	0.5	4	<1.0
trans-DCE	<1.0	<1.0	<1.0	<1.0	<1.0	<0.5	<1.0	<1.0	<1.0
1,1-DCE	<1.0	<1.0	<1.0	<1.0	<1.0	<0.5	<1.0	<1.0	<1.0

NM-MW1

Date	07/04	07/06	11/06	03/07	05/07	10/07	06/09	11/10	05/11	11/11
B	ND	<0.5	7.0	<5.0	<2.5	<2.5	<0.5	<0.5	<0.5	<5.0
T	ND	<1.0	20	<10	<5.0	<5.0	<0.5	<0.5	<0.5	<10
E	ND	<1.0	4.6	<10	<5.0	<5.0	<0.5	<0.5	<0.5	<10
X	ND	<2.0	33.4	<20	<10	<10	<1.5	<1.5	<1.5	<20
MTBE	350	890	160	85	230	260	61	180	190	200
PCE	150	450	700	600	570	440	930	380	350	420
TCE	4.2	16	22	20	23	19	32	21	18	27
cis-DCE	ND	3.7	4.8	<1.0	5.0	<5.0	7.2	8.2	7.1	10
trans-DCE	ND	<1.0	<1.0	<1.0	<5.0	<5.0	0.49J	0.5	<1.0	<10
1,1-DCE	ND	<1.0	<1.0	<1.0	<5.0	<5.0	<0.5	<1.0	<1.0	<10

MW8

Date	11/10	05/11	11/11
PCE	19	9.7	16
TCE	44	23	21
cis-DCE	22	7.9	5.4
trans-DCE	2.6	<1.0	<1.0
1,1-DCE	<1.0	<1.0	<1.0

MW9

Date	11/10	05/11	11/11
PCE	140	180	270
TCE	5.2	6.1	<10
cis-DCE	<1.0	<1.0	<10
trans-DCE	<1.0	<1.0	<10
1,1-DCE	<1.0	<1.0	<10

MW3

Date	05/03	06/05	01/06	04/06	07/06	10/06	05/07	11/07	05/08	11/08	05/09	11/09	11/10	05/11	11/11
B	<1.0	<1.0	<0.5	<0.5	<0.5	<1.0	<0.5	<0.5	<1.0	<1.0	<1.0	<0.5	<0.5	<0.5	<0.5
T	<1.0	<1.0	<0.5	<0.5	<0.5	<1.0	<0.5	<0.5	<1.0	<1.0	<1.0	<0.5	<0.5	<0.5	<0.5
E	<1.0	<1.0	<0.5	<0.5	<0.5	<1.0	<0.5	<0.5	<1.0	<1.0	<1.0	<0.5	<0.5	<0.5	<0.5
X	<3.0	<3.0	<1.5	<1.5	<1.5	<3.0	<1.5	<1.5	<3.0	<3.0	<3.0	<1.5	<1.5	<1.5	<1.5
MTBE	<2.0	<2.0	<1.0	<1.0	<1.0	<2.0	<1.0	<1.0	<2.0	<2.0	<2.0	<1.0	<1.0	<1.0	<1.0
TBA	NA	<10	<5.0	<5.0	<5.0	<10	<5.0	<5.0	<10	<10	<10	32	3	<5.0	<5.0
PCE	54.9	112	54	63	45	27	29	73	71	550	230	140	63	56	35
TCE	28.5	96.7	62	110	81	43	52	140	150	270	190	64	64	67	62
cis-DCE	19.8	91.6	31	100	89	41	24	160	300	710	280	200	200	260	130
trans-DCE	<1.0	40.6	11	28	20	8.1	4.2	26	52	46	61	25	15	39	18
1,1-DCE	<1.0	<1.0	<1.0	1.3	1.3	<2.0	<1.0	<1.0	<2.0	<2.0	<2.0	<1.0	<1.0	<1.0	<1.0

MW5

Date	06/05	01/06	04/06	07/06	07/06	10/06	11/06	03/07	05/07	05/07	10/07	11/07	05/08	11/08	05/09	06/09	11/09	11/10	05/11	11/11
B	<1.0	<50	<50	<0.5	<50	<10	1.6	<0.5	<5.0	<2.5	<2.5	<5.0	<5.0	<10	<5.0	0.52	<10	<10	0.50	0.50
T	<1.0	<50	<50	<1.0	<50	<10	3.7	<1.0	<5.0	<5.0	<5.0	<5.0	<5.0	<10	<5.0	<0.5	<10	<10	<0.5	<0.5
X	<3.0	<150	<150	<2.0	<150	<30	5.4	<2.0	<15	<10	<10	<15	<15	<30	<15	<1.5	<30	<30	<1.5	<1.5
MTBE	<2.0	<100	<100	20	<100	<20	22	29	21	30	33	26	26	27	29	26	43	32	40	28
PCE	1,270	1,200	1,300	360	1,100	1,200	760	620	1,300	560	470	1,400	840	870	1,100	510	710	800	500	680
TCE	52	150	2200	16	<100	52	31	31	67	30	27	64	32	46	43	22	88	54	27	29
cis-DCE	<1.0	<100	<100	8	<100	<20	13	16	21	13	15	22	14	23	19	18	120	34	18	21
trans-DCE	<1.0	<100	<100	1.2	<100	<20	1.9	3	<10	<5.0	<5.0	<10	<10	<20	<10	1.8	<20	<20	1.3	<1.0
1,1-DCE	<20	<100	<100	<1.0	<100	<20	<1.0	<1.0	<10	<5.0	<5.0	<10	<10	<20	<10	<0.5	<20	<20	<1.0	<1.0

MW1

Date	05/03	06/05	01/06	04/06	07/06	10/06	05/07	11/07	05/08	11/08	05/09	11/09	11/10	05/11	11/11
T	<1.0	<200	0.6	<50	<50	<50	<25	<25	120	<50	<50	<0.5	<0.5	<0.5	<50
TBA	NA	<2,000	<5.0	<500	<500	<500	<250	<250	<500	<500	<500	8.8	2.5	<5.0	<500
PCE	71.7	11,100	7,000	8,400	5,500	4,700	3,100	7,200	9,400	5,200	3,600	2,900	5,500	6,900	6,300
TCE	13.2	1,220	660	800	600	520	550	1,100	970	580	400	420	880	1,400	1,000
cis-DCE	4.2	780	530	580	480	430	570	680	490	280	210	250	370	500	380
trans-DCE	<1.0	<200	8.9	<100	<100	<100	<50	<50	<100	<100	<100	3.3	5.4	12.0	<100
1,1-DCE	<1.0	<200	1.8	<100	<100	<100	<50	<50	<100	<100	<100	<1.0	1.1	1.7	<100

NM-MW3

Date	06/09	11/10	05/11	11/11
MTBE	0.99	<1.0	<1.0	<1.0
PCE	<0.5	<1.0	<1.0	<1.0
TCE	<0.5	<1.0	<1.0	<1.0
cis-DCE	<0.5	<1.0	<1.0	<1.0
trans-DCE	<0.5	<1.0	<1.0	<1.0
1,1-DCE	<0.5	<1.0	<1.0	<1.0

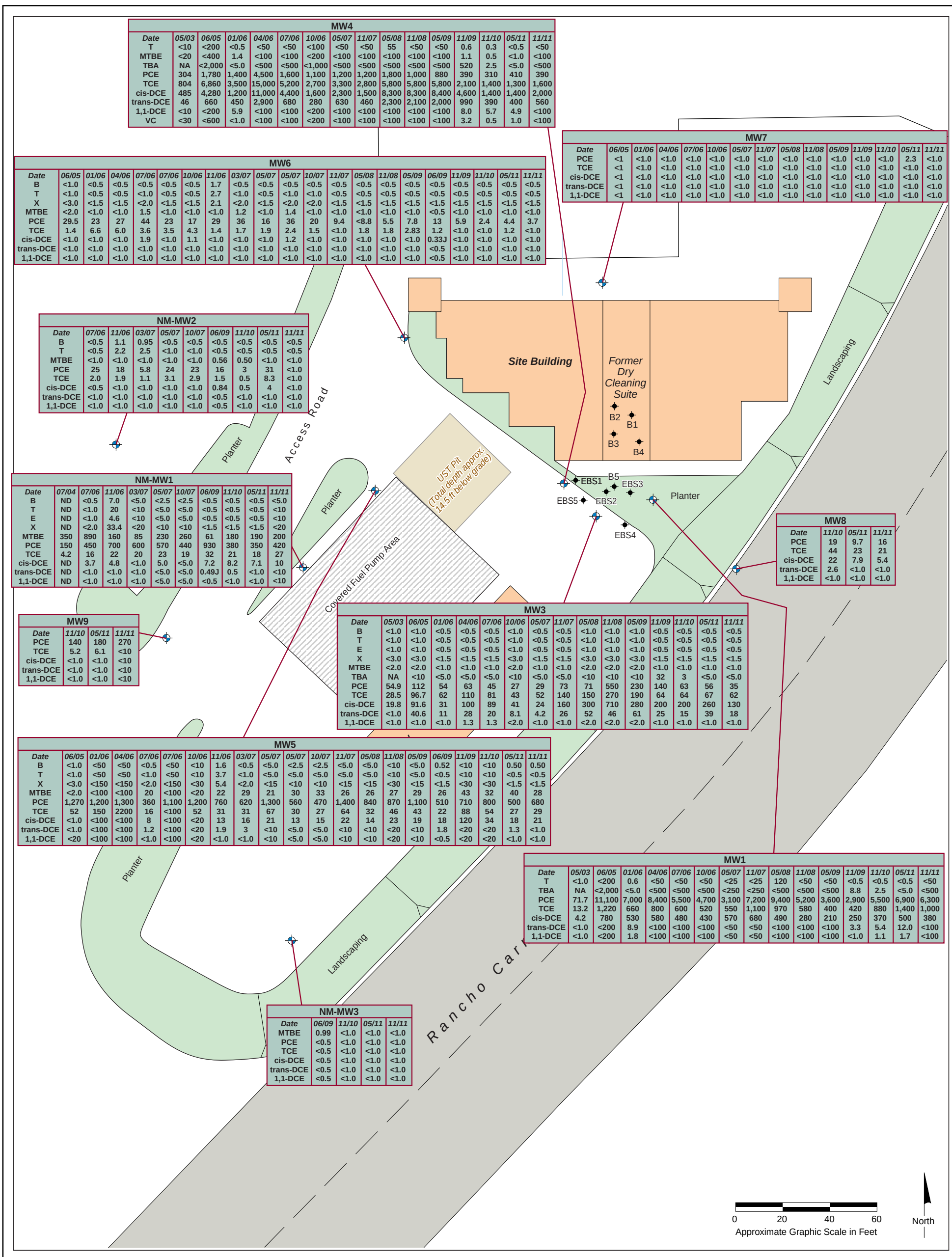

EXPLANATION

Approximate groundwater monitoring well locations

Approximate soil boring locations

MW8

Date	11/10	05/11
B	<0.5	<0.5
T	<0.5	<0.5
E	<0.5	<0.5
X	<1.5	<1.5
MTBE	<1.0	<1.0
TBA	<5.0	<5.0
PCE	19	9.7
TCE	44	23
cis-DCE	22	7.9
trans-DCE	2.6	<1.0
1,1-DCE	<1.0	<1.0

Groundwater water samples collected by SCS Engineers on November 7 and 8, 2011. Groundwater samples analyzed for volatile organic compounds (VOCs) by EPA Method 8260B. Results reported in micrograms per liter (µg/L). < indicates concentration not reported above indicated detection limit for relevant analyte and analytical method. NA indicates not analyzed.

B = benzene
T = toluene
E = ethylbenzene
X = xylenes
MTBE = methyl tertiary buty ether
TBA = tertiary butal alcohol
PCE = tetrachloroethene
TCE = trichloroethene
cis-DCE = cis-DCE-dichloroethene
trans-DCE = trans-DCE-dichloroethene
1,1-DCE = 1,1-dichloroethene
VC = vinyl chloride

Disclaimer: This figure is based on available data. Actual conditions may differ. All locations and dimensions are approximate.

SCS ENGINEERS
Environmental Consultants
8799 Balboa Avenue, Suite 290
San Diego, California 92123

SITE PLAN WITH HISTORICAL GROUNDWATER ANALYTICAL RESULTS

PSS Partners
11040 Rancho Carmel Drive
San Diego, California

Project No.: 11011963.08

Figure 2

Date Drafted: 2/2/12



MW4

Date	11/08	05/09	11/09	11/10	05/11
Chloride	1,500	1,600	1,500	2,100	1,800
Nitrate	0.34	2.40	1.700	1.60	1.40
Nitrite	<2.5	23	<5	<25	<5
Sulfate	330	290	180	180	200
Ethane	0.078	0.13	<0.025	0.034	0.036
Ethene	0.890	1.00	<0.025	0.560	0.440
Methane	1,100	1,700	0.12	1,700	1,300
Acetic Acid	0.34	0.08	<0.07	0.35	NA
Lactic Acid	0.82	<0.10	0.14	<0.1	NA

MW7

Date	11/08	05/09	11/09
Chloride	3,000	4,300	2,800
Nitrate	5.60	32.00	24.00
Nitrite	<5	45	<12
Sulfate	38	55	36
Ethane	<0.025	0.03	0.089
Ethene	0.059	0.047	1.0
Methane	0.71	0.54	2,500
Acetic Acid	0.13	0.20	0.20
Lactic Acid	3.90	<0.10	0.17

MW6

Date	11/08	05/09	11/09	11/10	05/11
Chloride	2,800	4,100	2,700	3,300	3,100
Nitrate	4.80	27.00	21.00	20.00	20.00
Nitrite	<5	46	<12	<50	<2.5
Sulfate	100	170	100	100	96
Ethane	<0.025	<0.025	<0.025	<0.025	NA
Ethene	0.038	0.098	0.2	0.05	NA
Methane	0.55	0.33	470	<0.100	NA
Acetic Acid	1.20	0.29	0.083	0.370	NA
Lactic Acid	1.10	<0.10	0.14	<0.1	NA

MW5

Date	11/08	05/09	11/09	11/10	05/11
Chloride	1,400	1,700	1,200	1,300	1,200
Nitrate	1.20	6.50	6.40	5.80	4.60
Nitrite	<2.5	8.9	<5	<12	<2.5
Sulfate	310	280	230	250	210
Ethane	0.027	<0.025	0.65	0.035	0.012J
Ethene	0.040	0.037	1.300	0.056	<0.025
Methane	2.3	4.5	42.0	1.7	3.2
Acetic Acid	0.26	0.13	0.11	0.4	NA
Lactic Acid	1.00	<0.10	0.19	<0.1	NA

MW5

DHC	<2.50E+01
DHB_t	<5.00E+01
DSM	<5.00E+01
TCE	<2.50E+01
BVC	<2.50E+01
VCR	<2.50E+01
EBAC	6.75E+04

NM-MW2

Date	05/11
Chloride	420
Nitrate	0.78
Nitrite	<12
Sulfate	240
Ethane	<0.025
Ethene	0.029
Methane	0.21
Acetic Acid	NA
Lactic Acid	NA

MW9

Date	11/10	05/11
Chloride	3,100	2,600
Nitrate	6.80	2.70
Nitrite	<50	<2.50
Sulfate	110	97
Ethane	<0.025	0.019J
Ethene	0.340	0.022J
Methane	0.50	20.00
Acetic Acid	0.38	NA
Lactic Acid	<0.1	NA

MW3

Date	11/08	05/09	11/09	11/10	05/11
Chloride	1,700	4,000	2,600	3,100	3,000
Nitrate	0.48	21.00	20.00	21.00	20.00
Nitrite	<2.5	45	<12	<50	<2.5
Sulfate	150	110	65	73	85
Ethane	0.055	0.077	<0.025	<0.025	0.013J
Ethene	1.100	0.420	0.074	0.170	0.210
Methane	1,300	260	0.44	16	16
Acetic Acid	0.61	0.11	<0.07	0.38	NA
Lactic Acid	0.61	<0.10	0.2	<0.1	NA

MW8

Date	05/11
Chloride	1,700
Nitrate	0.4J
Nitrite	<12
Sulfate	240
Ethane	0.014J
Ethene	0.28
Methane	5.6
Acetic Acid	NA
Lactic Acid	NA

MW1

Date	11/08	05/09	11/09	11/10	05/11
Chloride	480	1,000	740	830	560
Nitrate	<0.2	4.7	<0.5	<0.5	0.23J
Nitrite	<1	9	<5	<12	<12
Sulfate	360	890	380	450	410
Ethane	0.057	0.068	0.035	0.130	0.050
Ethene	0.430	0.470	0.038	0.760	0.030
Methane	9.30	8.70	0.35	26.00	0.27
Acetic Acid	0.35	0.25	0.21	0.42	NA
Lactic Acid	0.30	3.20	0.20	<0.1	NA

MW1

DHC	3.99E+01
DHB_t	6.08E+02
DSM	<5.00E+01
TCE	<2.50E+01
BVC	<2.50E+01
VCR	<2.50E+01
EBAC	4.20E+07

EXPLANATION

MW3 — Monitoring well designation and approximate location

B5 — Soil boring designation and approximate location

MW8

Date	05/11
Chloride	1,700
Nitrate	0.4J
Nitrite	<12
Sulfate	240
Ethane	0.014J
Ethene	0.28
Methane	5.6
Acetic Acid	NA
Lactic Acid	NA

Groundwater water samples collected by SCS Engineers on May 16 and 17, 2011. Samples analyzed for chloride, nitrate, nitrite, and sulfate by EPA Method 9056 with results reported in milligrams per liter (mg/L); ethane, ethene, and methane in accordance with AM20GAX with results reported in micrograms per liter (µg/L); acetic acid and lactic acid in accordance with AM23G with results reported in milligrams per liter (mg/L). < indicates concentration not reported above indicated detection limit for relevant analyte and analytical method. NA indicates not analyzed. J indicates estimated value

MW1

DHC	3.99E+01
DHB_t	6.08E+02
DSM	<5.00E+01
TCE	<2.50E+01
BVC	<2.50E+01
VCR	<2.50E+01
EBAC	4.20E+07

Groundwater samples analyzed for Dehalococcoides (DHC), Dehalobacter (DHB_t), Desulfuromonas (DSM), tceA Reductase (TCE), bvcA Reductase (BVC), Vinyl Choride Reductase (VCR), and total Eubacteria (EBAC). Results reported in units of cells per bead.

Disclaimer: This figure is based on available data. Actual conditions may differ. All locations and dimensions are approximate.

SCS ENGINEERS
Environmental Consultants
8799 Balboa Avenue, Suite 290
San Diego, California 92123

SITE PLAN WITH HISTORICAL GROUNDWATER SAMPLE NATURAL ATTENUATION PARAMETERS

PSS Partners
11040 Rancho Carmel Drive
San Diego, California

Project No.: 11011963.08

Figure 3

Date Drafted: 9/12/11

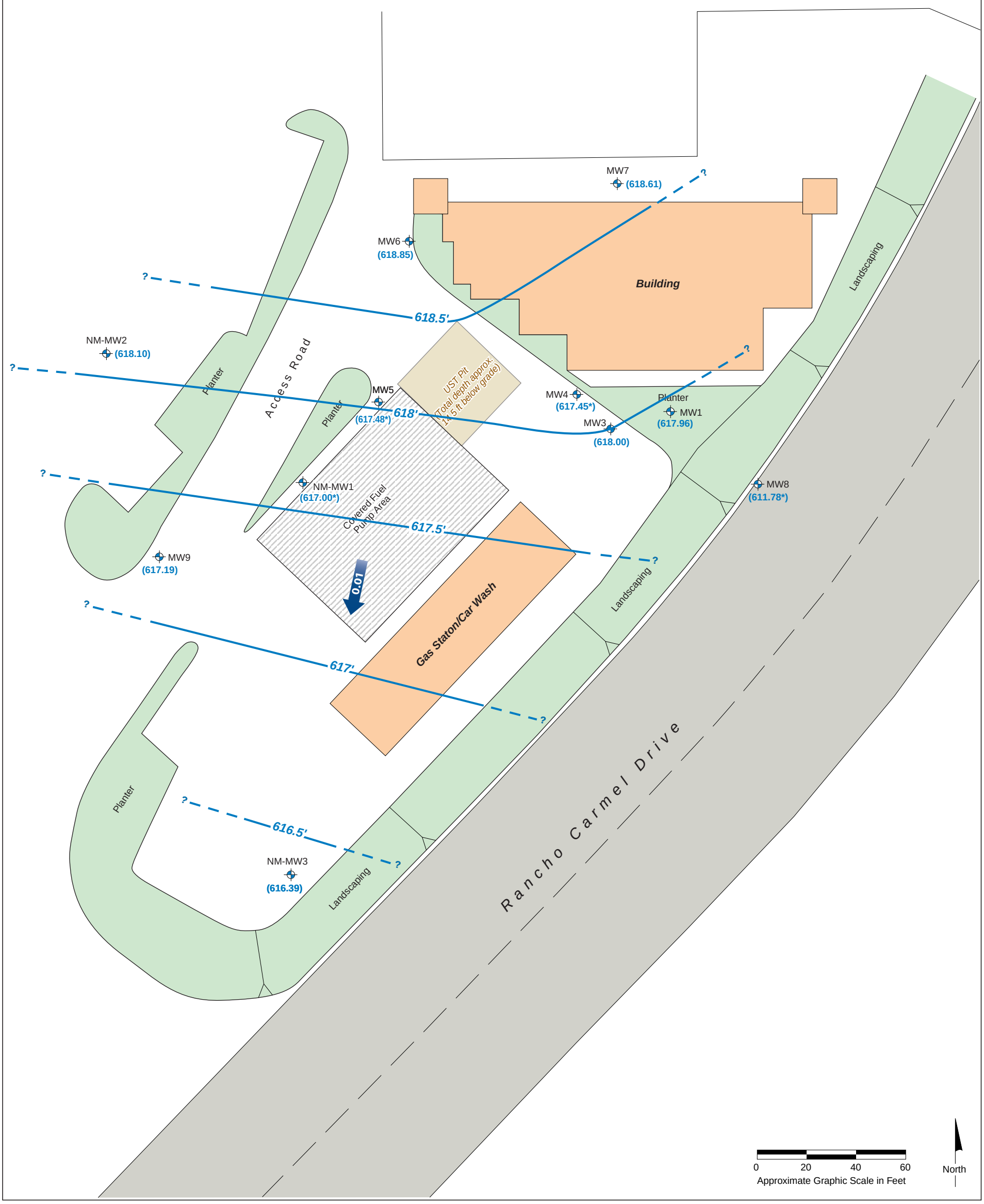

EXPLANATION

Approximate groundwater monitoring well locations

(611.78*) Groundwater elevation in feet above mean sea level.

*Indicates groundwater elevation interpreted to be anomolous and not used in groundwater elevation contouring.

618' Estimated groundwater contour in feet above mean sea level.

0.01 Direction of groundwater flow, with gradient in foot/foot.

Disclaimer: This figure is based on available data. Actual conditions may differ. All locations and dimensions are approximate.

SCS ENGINEERS
Environmental Consultants
8799 Balboa Avenue, Suite 290
San Diego, California 92123

GROUNDWATER ELEVATION MAP
November 7, 2011
PSS Partners
11040 Rancho Carmel Drive
San Diego, California

Project No.: 11011963.08

Figure 4

Date Drafted: 11/23/11

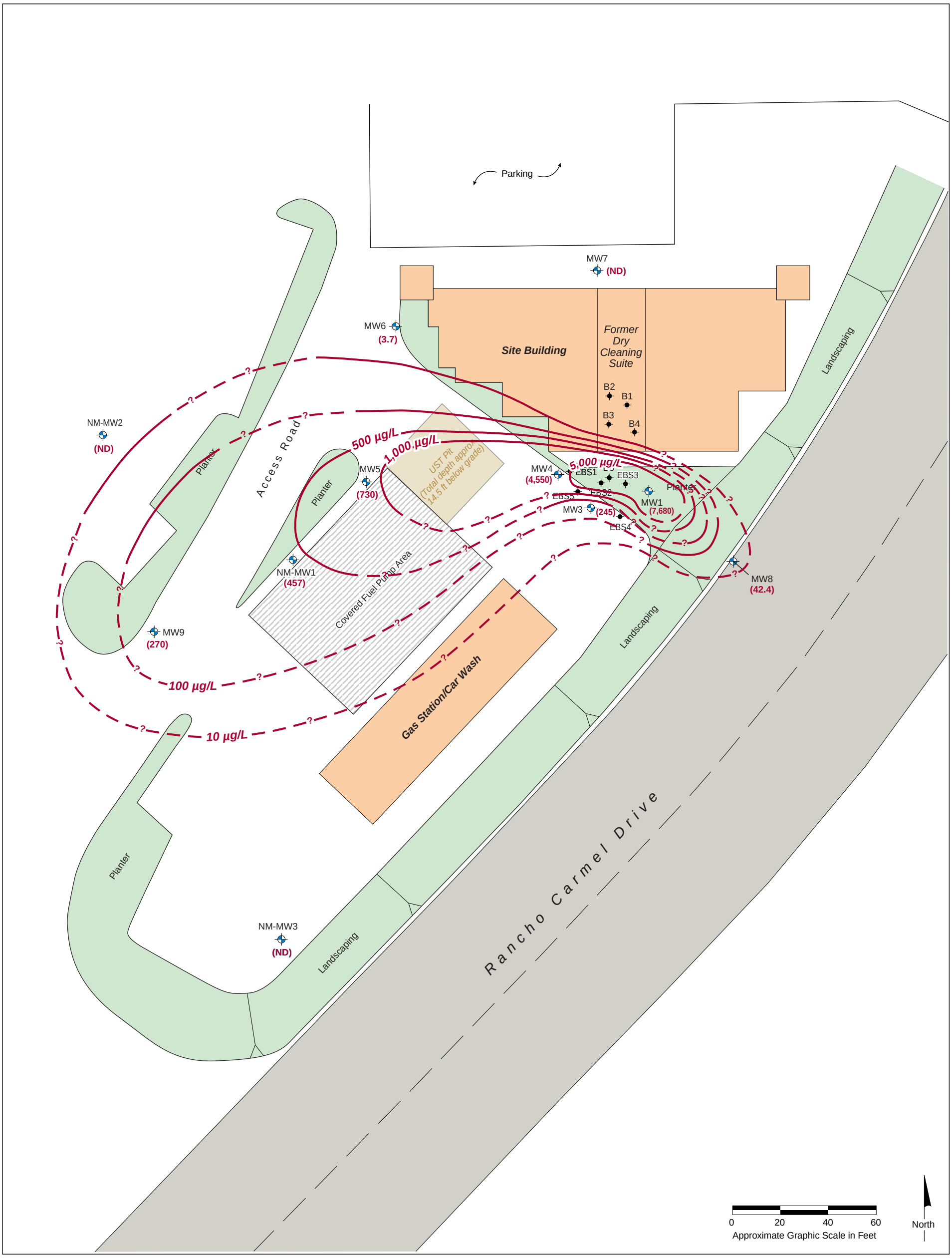

EXPLANATION

- Approximate groundwater monitoring well locations
- Approximate soil boring locations
- (270) Reported November 2011 total chlorinated hydrocarbon concentration in micrograms per liter (µg/L).
- ? Interpreted isoconcentration contour of total chlorinated hydrocarbons (including tetrachloroethene, trichloroethene, 1,1-Dichloroethane, cis-1,2-Dichloroethene, trans-1,2-Dichloroethene, 1,1-Dichloroethene, and vinyl chloride) dissolved in groundwater. Concentration units in micrograms per liter (µg/L). ND = No chlorinated solvents dissolved in groundwater reported above the analyte specific reporting limits. Contours dashed and queried (?) where inferred.

Disclaimer: This figure is based on available data. Actual conditions may differ. All locations and dimensions are approximate.

SCS ENGINEERS
Environmental Consultants
8799 Balboa Avenue, Suite 290
San Diego, California 92123

INTERPRETED EXTENT OF CHLORINATED SOLVENTS DISSOLVED IN GROUNDWATER NOVEMBER 2011

PSS Partners
11040 Rancho Carmel Drive
San Diego, California

Project No.: 11011963.08

Figure 5

Date Drafted: 11/23/11

TABLES

Table 1 - Historical Groundwater Elevation Data
Former Marston's Cleaners
11040 Rancho Carmel Drive, San Diego, California

Monitor Well (Screen Interval in feet below grade)	Date Collected	Depth to Water (feet below TOC)	Surveyed TOC Elevation (feet above datum)	GW Elevation (feet above datum)
MW1 (10.0' - 25.0')	5/23/2003	17.95	634.59	616.64
	6/8/2005	16.79	634.59	617.80
	1/19/2006	16.81	634.59	617.78
	4/20/2006	16.11	634.59	618.48
	7/20/2006	12.80	634.59	621.79
	10/11/2006	15.56	634.59	619.03
	5/3/2007	17.95	634.59	616.64
	11/6/2007	16.17	634.59	618.42
	5/8/2008	15.45	634.59	619.14
	11/10/2008	16.10	634.59	618.49
	5/12/2009	16.61	634.59	617.98
	11/10/2009	17.59	634.59	617.00
	11/2/2010	16.81	634.59	617.78
	5/16/2011	16.03	634.59	618.56
	11/7/2011	16.63	634.59	617.96
MW3 (15.0' - 35.0')	5/23/2003	15.70	633.63	617.93
	6/8/2005	9.97	633.63	623.66
	1/19/2006	15.40	633.63	618.23
	4/20/2006	15.03	633.63	618.60
	7/20/2006	14.96	633.63	618.67
	10/11/2006	15.65	633.63	617.98
	5/3/2007	16.79	633.63	616.84
	11/6/2007	15.60	633.63	618.03
	5/8/2008	15.50	633.63	618.13
	11/10/2008	15.15	633.63	618.48
	5/12/2009	15.72	633.63	617.91
	11/10/2009	16.65	633.63	616.98
	11/2/2010	15.84	633.63	617.79
	5/16/2011	15.09	633.63	618.54
	11/7/2011	15.63	633.63	618.00
MW4 (10.0' - 30.0')	5/23/2003	16.40	633.78	617.38
	6/8/2005	14.24	633.78	619.54
	1/19/2006	15.61	633.78	618.17
	4/20/2006	15.27	633.78	618.51
	7/20/2006	15.14	633.78	618.64
	10/11/2006	15.70	633.78	618.08
	5/3/2007	16.81	633.78	616.97
	11/6/2007	15.50	633.78	618.28
	5/8/2008	15.10	633.78	618.68
	11/10/2008	15.49	633.78	618.29
	5/12/2009	15.80	633.78	617.98
	11/10/2009	16.63	633.78	617.15
	11/2/2010	16.09	633.78	617.69
	5/16/2011	15.41	633.78	618.37
	11/7/2011	16.33	633.78	617.45
MW5 (12.0' - 27.0')	6/8/2005	13.96	633.31	619.35
	1/19/2006	15.41	633.31	617.90
	4/20/2006	15.05	633.31	618.26
	7/20/2006	14.96	633.31	618.35
	10/11/2006	15.30	633.31	618.01
	5/3/2007	16.11	633.31	617.20
	11/6/2007	15.35	633.31	617.96
	5/8/2008	14.86	633.31	618.45
	11/10/2008	15.36	633.31	617.95
	5/12/2009	15.80	633.31	617.51
	11/10/2009	17.00	633.31	616.31
	11/2/2010	16.04	633.31	617.27
	5/16/2011	15.40	633.31	617.91
	11/7/2011	15.83	633.31	617.48
MW6 (12.0' - 27.0')	6/8/2005	11.22	631.48	620.26
	1/19/2006	12.52	631.48	618.96
	4/20/2006	12.15	631.48	619.33
	7/20/2006	12.01	631.48	619.47
	10/11/2006	12.29	631.48	619.19
	5/3/2007	12.80	631.48	618.68
	11/6/2007	12.24	631.48	619.24
	5/8/2008	11.79	631.48	619.69
	11/10/2008	12.15	631.48	619.33
	5/12/2009	12.70	631.48	618.78
	11/10/2009	13.21	631.48	618.27
	11/2/2010	12.59	631.48	618.89
	5/16/2011	12.15	631.48	619.33
	11/7/2011	12.63	631.48	618.85
MW7 (12.0' - 27.0')	6/8/2005	13.62	633.73	620.11
	1/19/2006	14.92	633.73	618.81
	4/20/2006	14.55	633.73	619.18
	7/20/2006	14.56	633.73	619.17
	10/11/2006	14.80	633.73	618.93
	5/3/2007	15.56	633.73	618.17
	11/6/2007	14.65	633.73	619.08
	5/8/2008	14.15	633.73	619.58
	11/10/2008	14.62	633.73	619.11
	5/12/2009	15.10	633.73	618.63
	11/10/2009	15.84	633.73	617.89
	11/2/2010	15.26	633.73	618.47
	5/16/2011	14.61	633.73	619.12
	11/7/2011	15.12	633.73	618.61
MW8 (25.0' - 40.0')	11/2/2010	36.02	647.57	611.55
	5/16/2011	35.95	647.57	611.62
	11/7/2011	35.79	647.57	611.78
MW9 (13.0' - 28.0')	11/2/2010	14.00	631.39	617.39
	5/16/2011	13.32	631.39	618.07
	11/7/2011	14.20	631.39	617.19
NM-MW1 (9.0' - 24.0')	11/2/2010	15.65	632.76	617.11
	5/16/2011	14.87	632.76	617.89
	11/7/2011	15.76	632.76	617.00
NM-MW2 (5.0' - 20.0')	11/2/2010	9.95	628.22	618.27
	5/16/2011	9.47	628.22	618.75
	11/7/2011	10.12	628.22	618.10
NM-MW3 (10.0' - 25.0')	11/2/2010	18.05	634.61	616.56
	5/16/2011	16.70	634.61	617.91
	11/7/2011	18.22	634.61	616.39

Notes:
Groundwater elevation data collected by SCS Engineers.
Depth to Water = Depth to groundwater as measured in the well in feet below TOC.
TOC Elevation = Elevation of the Top of Casing in feet above North American Vertical Datum 1988 (NAVD88).
GW Elevation = Elevation of groundwater as measured in well in feet above approved datum.

Table 2 (Page 1 of 2) - Historical Groundwater Sample Analytical Results for VOCs
Former Marston's Cleaners
11040 Rancho Carmel Drive, San Diego, California

Sample Designation	Date Collected	Consultant	Benzene (µg/L)	Toluene (µg/L)	Ethylbenzene (µg/L)	m,p-Xylenes (µg/L)	o-Xylenes (µg/L)	Methyl tert-butyl ether (µg/L)	Di-isopropyl ether (µg/L)	Ethyl tert-butyl ether (µg/L)	Tert-amyl methyl ether (µg/L)	Tert-butyl alcohol (µg/L)	Tetrachloroethene (µg/L)	Trichloroethene (µg/L)	1,1-Dichloroethane (µg/L)	cis-1,2-Dichloroethene (µg/L)	trans-1,2-Dichloroethene (µg/L)	1,1-Dichloroethene (µg/L)	Vinyl Chloride (µg/L)
MW1	5/22/2003	SCS	<1.0	<1.0	<1.0	<2.0	<1.0	<2.0	NA	NA	NA	NA	**71.7**	**13.2**	<1.0	**4.2**	<1.0	<1.0	<3.0
	6/8/2005		<200	<200	<200	<400	<200	<400	<400	<400	<400	<2000	**11,100**	**1,220**	<200	**780**	<200	<200	<500
	1/19/2006		<0.5	**0.6**	<0.5	<1.0	<0.5	<1.0	<1.0	<1.0	<1.0	<5.0	**7,000**	**660**	**1.1**	**530**	**8.9**	**1.8**	<1.0
	4/20/2006		<50	<50	<50	<100	<50	<100	<100	<100	<100	<500	**8,400**	**800**	<100	**580**	<100	<100	<100
	7/21/2006		<50	<50	<50	<100	<50	<100	<100	<100	<100	<500	**5,500**	**600**	<100	**480**	<100	<100	<100
	10/11/2006		<50	<50	<50	<100	<50	<100	<100	<100	<100	<500	**4,700**	**520**	<100	**430**	<100	<100	<100
	5/4/2007		<25	<25	<25	<50	<25	<50	<50	<50	<50	<250	**3,100**	**550**	<50	**570**	<50	<50	<50
	11/6/2007		<25	<25	<25	<50	<25	<50	<50	<50	<50	<250	**7,200**	**1,100**	<50	**680**	<50	<50	<50
	5/8/2008		<50	**120**	<50	<100	<50	<100	<100	<100	<100	<500	**9,400**	**970**	<100	**490**	<100	<100	<100
	11/11/2008		<50	<50	<50	<100	<50	<100	<100	<100	<100	<500	**5,200**	**580**	<100	**280**	<100	<100	<100
	5/12/2009		<50	<50	<50	<100	<50	<100	<100	<100	<100	<500	**3,600**	**400**	<100	**210**	<100	<100	<100
	11/10/2009		<0.5	<0.5	<0.5	<1.0	<0.5	<1.0	<1.0	<1.0	<1.0	**8.8**	**2,900**	**420**	<1.0	**250**	**3.3**	<1.0	<1.0
	11/3/2010		<0.5	<0.5	<0.5	<1.0	<0.5	<1.0	<1.0	<1.0	<1.0	**2.5**	**5,500**	**880**	<1.0	**370**	**5.4**	**1.1**	<1.0
	5/17/2011		<0.5	<0.5	<0.5	<1.0	<0.5	<1.0	<1.0	<1.0	<1.0	<5.0	**6,900**	**1,400**	<1.0	**500**	**12.0**	**1.7**	<1.0
	11/7/2011		<50	<50	<50	<100	<50	<100	<100	<100	<100	<500	**6,300**	**1,000**	<100	**380**	<100	<100	<100
MW3	5/22/2003	SCS	<1.0	<1.0	<1.0	<2.0	<1.0	<2.0	NA	NA	NA	NA	**54.9**	**28.5**	<1.0	**19.8**	<1.0	<1.0	<3.0
	6/8/2005		<1.0	<1.0	<1.0	<2.0	<1.0	<2.0	<2.0	<2.0	<2.0	<10.0	**112**	**96.7**	**1.2**	**91.6**	**40.6**	<1.0	<3.0
	1/19/2006		<0.5	<0.5	<0.5	<1.0	<0.5	<1.0	<1.0	<1.0	<1.0	<5.0	**54**	**62**	<1.0	**31**	**11**	<1.0	<1.0
	4/20/2006		<0.5	<0.5	<0.5	<1.0	<0.5	<1.0	<1.0	<1.0	<1.0	<5.0	**63**	**110**	<1.0	**100**	**28**	**1.3**	<1.0
	7/21/2006		<0.5	<0.5	<0.5	<1.0	<0.5	<1.0	<1.0	<1.0	<1.0	<5.0	**45**	**81**	<1.0	**89**	**20**	**1.3**	<1.0
	10/11/2006		<1.0	<1.0	<1.0	<2.0	<1.0	<2.0	<2.0	<2.0	<2.0	<10	**27**	**43**	<2.0	**41**	**8.1**	<2.0	<2.0
	5/4/2007		<0.5	<0.5	<0.5	<1.0	<0.5	<1.0	<1.0	<1.0	<1.0	<5.0	**29**	**52**	<1.0	**24**	**4.2**	<1.0	<1.0
	11/6/2007		<0.5	<0.5	<0.5	<1.0	<0.5	<1.0	<1.0	<1.0	<1.0	<5.0	**76**	**140**	<1.0	**160**	**26**	<1.0	<1.0
	5/8/2008		<1.0	<1.0	<1.0	<2.0	<1.0	<2.0	<2.0	<2.0	<2.0	<10	**71**	**150**	<2.0	**300**	**52**	<2.0	<2.0
	11/11/2008		<1.0	<1.0	<1.0	<2.0	<1.0	<2.0	<2.0	<2.0	<2.0	<10	**550**	**270**	<2.0	**710**	**46**	<2.0	<2.0
	5/12/2009		<1.0	<1.0	<1.0	<2.0	<1.0	<2.0	<2.0	<2.0	<2.0	<10	**230**	**190**	<2.0	**280**	**61**	<2.0	<2.0
	11/10/2009		<0.5	<0.5	<0.5	<1.0	<0.5	<1.0	<1.0	<1.0	<1.0	**32**	**140**	**64**	<1.0	**200**	**25**	<1.0	<1.0
	11/3/2010		<0.5	<0.5	<0.5	<1.0	<0.5	<1.0	<1.0	<1.0	<1.0	**3**	**63**	**64**	<1.0	**200**	**15**	<1.0	<1.0
	5/17/2011		<0.5	<0.5	<0.5	<1.0	<0.5	<1.0	<1.0	<1.0	<1.0	<5.0	**56**	**67**	<1.0	**260**	**39**	<1.0	<1.0
	11/7/2011		<0.5	<0.5	<0.5	<1.0	<0.5	<1.0	<1.0	<1.0	<1.0	<5.0	**35**	**62**	<1.0	**130**	**18**	<1.0	<1.0
MW4	5/22/2003	SCS	<10.0	<10	<10.0	<20.0	<10.0	<20.0	NA	NA	NA	NA	**304**	**804**	<10.0	**485**	**46**	<10	<30.0
	6/8/2005		<200	<200	<200	<400	<200	<400	<400	<400	<400	<2000	**1,780**	**6,860**	<200	**4,280**	**660**	<200	<600
	1/19/2006		<0.5	<0.5	<0.5	<1.0	<0.5	**1.4**	<1.0	<1.0	<1.0	<5.0	**1,400**	**3,500**	<1.0	**1,200**	**450**	**5.9**	<1.0
	4/20/2006		<50	<50	<50	<100	<50	<100	<100	<100	<100	<500	**4,500**	**15,000**	<100	**11,000**	**2,900**	<100	<100
	7/21/2006		<50	<50	<50	<100	<50	<100	<100	<100	<100	<500	**1,600**	**5,200**	<100	**4,400**	**680**	<100	<100
	10/11/2006		<100	<100	<100	<200	<100	<200	<200	<200	<200	<1,000	**1,100**	**2,700**	<200	**1,600**	**280**	<200	<200
	5/4/2007		<50	<50	<50	<100	<50	<100	<100	<100	<100	<500	**1,200**	**3,300**	<100	**2,300**	**630**	<100	<100
	11/6/2007		<50	<50	<50	<100	<50	<100	<100	<100	<100	<500	**1,200**	**2,800**	<100	**1,500**	**460**	<100	<100
	5/8/2008		<50	**55**	<50	<100	<50	<100	<100	<100	<100	<500	**1,800**	**5,800**	<100	**8,300**	**2,300**	<100	<100
	11/11/2008		<50	<50	<50	<100	<50	<100	<100	<100	<100	<500	**1,000**	**5,800**	<100	**8,300**	**2,100**	<100	<100
	5/12/2009		<50	<50	<50	<100	<50	<100	<100	<100	<100	<500	**880**	**5,800**	<100	**8,400**	**2,000**	<100	<100
	11/10/2009		<0.5	**0.6**	<0.5	<1.0	<0.5	**1.1**	<1.0	<1.0	<1.0	**520**	**390**	**2,100**	<1.0	**4,600**	**990**	**8.0**	**3.2**
	11/3/2010		<0.5	**0.3**	<0.5	<1.0	<0.5	0.5	<1.0	<1.0	<1.0	**2.5**	**310**	**1,400**	<1.0	**1,400**	**390**	**5.7**	**0.5**
	5/17/2011		<0.5	<0.5	<0.5	<1.0	<0.5	<1.0	<1.0	<1.0	<1.0	<5.0	**410**	**1,300**	<1.0	**1,400**	**400**	**4.9**	**1.0**
	11/7/2011		<50	<50	<50	<100	<50	<100	<100	<100	<100	<500	**390**	**1,600**	<100	**2,000**	**560**	<100	<100
MW5	6/8/2005	SCS	<1.0	<1.0	<1.0	<2.0	<1.0	<2.0	<2.0	<2.0	<2.0	<10.0	**1,270**	**52**	<1.0	<1.0	<1.0	<20	<3.0
	1/19/2006		<50	<50	<50	<100	<50	<100	<100	<100	<100	<500	**1,200**	**150**	<100	<100	<100	<100	<100
	4/20/2006		<50	<50	<50	<100	<50	<100	<100	<100	<100	<500	**1,300**	**220**	<100	<100	<100	<100	<100
	7/17/2006	N&M	<0.5	<1.0	<1.0	<1.0	<1.0	**20**	NA	NA	NA	NA	**360**	**16**	<1.0	**8**	**1.2**	<1.0	<0.5
	7/20/2006	SCS	<50	<50	<50	<100	<50	<100	<100	<100	<100	<500	**1,100**	<100	<100	<100	<100	<100	<100
	10/11/2006		<10	<10	<10	<20	<10	<20	<20	<20	<20	<100	**1,200**	**52**	<20	<20	<20	<20	<20
	11/14/2006	N&M	**1.6**	**3.7**	<1.0	**3.8**	**1.6**	**22**	NA	NA	NA	NA	**760**	**31**	<1.0	**13**	**1.9**	<1.0	<0.5
	3/1/2007		<0.5	<1.0	<1.0	<1.0	<1.0	**29**	NA	NA	NA	NA	**620**	**31**	<1.0	**16**	**3**	<1.0	<0.5
	5/4/2007	SCS	<5.0	<5.0	<5.0	<10	<5.0	**21**	<10	<10	<10	<50	**1,300**	**67**	<10	**21**	<10	<10	<10
	5/31/2007	N&M	<2.5	<5.0	<5.0	<5.0	<5.0	**30**	NA	NA	NA	NA	**560**	**30**	<5.0	**13**	<5.0	<5.0	<2.5
	10/8/2007		<2.5	<5.0	<5.0	<5.0	<5.0	**33**	NA	NA	NA	NA	**470**	**27**	<5.0	**15**	<5.0	<5.0	<2.5
	11/6/2007	SCS	<5.0	<5.0	<5.0	<10	<5.0	**26**	<10	<10	<10	<50	**1,400**	**64**	<10	**22**	<10	<10	<10
	5/9/2008		<5.0	<5.0	<5.0	<10	<5.0	**26**	<10	<10	<10	<50	**840**	**32**	<10	**14**	<10	<10	<10
	11/11/2008		<10	<10	<10	<20	<10	**27**	<20	<20	<20	<100	**870**	**46**	<20	**23**	<20	<20	<20
	5/12/2009		<5.0	<5.0	<5.0	<10	<5.0	**29**	<10	<10	<10	<50	**1,100**	**43**	<10	**19**	<10	<10	<10
	6/29/2009	N&M	**0.52**	<0.5	<0.5	<1.0	<0.5	**26**	<0.5	<0.5	<0.5	<10	**510**	**22**	<0.5	**18**	**1.8**	<0.5	<0.5
	11/10/2009	SCS	<10	<10	<10	<20	<10	**43**	<20	<20	<20	<100	**710**	**88**	<20	**120**	<20	<20	<20
	11/3/2010		<10	<10	<10	<20	<10	**32**	<20	<20	<20	<100	**800**	**54**	<20	**34**	<20	<20	<20
	5/16/2011		**0.5**	<0.5	<0.5	<1.0	<0.5	**40**	<1.0	<1.0	<1.0	<5.0	**500**	**27**	<1.0	**18**	**1.3**	<1.0	<1.0
	11/8/2011		**0.5**	<0.5	<0.5	<1.0	<0.5	**28**	<1.0	<1.0	<1.0	<5.0	**680**	**29**	<1.0	**21**	<1.0	<1.0	<1.0
MW6	6/9/2005	SCS	<1.0	<1.0	<1.0	<2.0	<1.0	<2.0	<2.0	<2.0	<2.0	<10.0	**29.5**	**1.4**	<1.0	<1.0	<1.0	<1.0	<3.0
	1/19/2006		<0.5	<0.5	<0.5	<1.0	<0.5	<1.0	<1.0	<1.0	<1.0	<5.0	**23**	**6.6**	<1.0	<1.0	<1.0	<1.0	<1.0
	4/20/2006		<0.5	<0.5	<0.5	<1.0	<0.5	<1.0	<1.0	<1.0	<1.0	<5.0	**27**	**6.0**	<1.0	<1.0	<1.0	<1.0	<1.0
	7/17/2006	N&M	<0.5	<1.0	<1.0	<1.0	<1.0	**1.5**	NA	NA	NA	NA	**44**	**3.6**	<1.0	**1.9**	<1.0	<1.0	<0.5
	7/20/2006	SCS	<0.5	<0.5	<0.5	<1.0	<0.5	<1.0	<1.0	<1.0	<1.0	<5.0	**23**	**3.5**	<1.0	<1.0	<1.0	<1.0	<1.0
	10/11/2006		<0.5	<0.5	<0.5	<1.0	<0.5	<1.0	<1.0	<1.0	<1.0	<5.0	**17**	**4.3**	<1.0	**1.1**	<1.0	<1.0	<1.0
	11/14/2006	N&M	**1.7**	**2.7**	<1.0	**2.1**	<1.0	<1.0	NA	NA	NA	NA	**29**	**1.4**	<1.0	<1.0	<1.0	<1.0	<0.5
	3/1/2007		<0.5	<1.0	<1.0	<1.0	<1.0	**1.2**	NA	NA	NA	NA	**36**	**1.7**	<1.0	<1.0	<1.0	<1.0	<0.5
	5/3/2007	SCS	<0.5	<0.5	<0.5	<1.0	<0.5	<1.0	<1.0	<1.0	<1.0	<5.0	**16**	**1.9**	<1.0	<1.0	<1.0	<1.0	<1.0
	5/31/2007	N&M	<0.5	<1.0	<1.0	<1.0	<1.0	**1.4**	NA	NA	NA	NA	**36**	**2.4**	<1.0	**1.2**	<1.0	<1.0	<0.5
	10/8/2007		<0.5	<1.0	<1.0	<1.0	<1.0	<1.0	NA	NA	NA	NA	**20**	**1.5**	<1.0	<1.0	<1.0	<1.0	<0.5
	11/7/2007	SCS	<0.5	<0.5	<0.5	<1.0	<0.5	<1.0	<1.0	<1.0	<1.0	<5.0	**9.4**	<1.0	<1.0	<1.0	<1.0	<1.0	<1.0
	5/9/2008		<0.5	<0.5	<0.5	<1.0	<0.5	<1.0	<1.0	<1.0	<1.0	<5.0	**8.8**	**1.8**	<1.0	<1.0	<1.0	<1.0	<1.0
	11/10/2008		<0.5	<0.5	<0.5	<1.0	<0.5	<1.0	<1.0	<1.0	<1.0	<5.0	**5.5**	**1.8**	<1.0	<1.0	<1.0	<1.0	<1.0
	5/12/2009		<0.5	<0.5	<0.5	<1.0	<0.5	<1.0	<1.0	<1.0	<1.0	<5.0	**7.8**	**2.8**	<1.0	<1.0	<1.0	<1.0	<1.0
	6/29/2009	N&M	<0.5	<0.5	<0.5	<1.0	<0.5	<0.5	<0.5	<0.5	<0.5	<10	**13**	**1.2**	<0.5	**0.33J**	<0.5	<0.5	<0.5
	11/10/2009	SCS	<0.5	<0.5	<0.5	<1.0	<0.5	<1.0	<1.0	<1.0	<1.0	<5.0	**5.9**	<1.0	<1.0	<1.0	<1.0	<1.0	<1.0
	11/3/2010		<0.5	<0.5	<0.5	<1.0	<0.5	<1.0	<1.0	<1.0	<1.0	<5.0	**2.4**	<1.0	<1.0	<1.0	<1.0	<1.0	<1.0
	5/17/2011		<0.5	<0.5	<0.5	<1.0	<0.5	<1.0	<1.0	<1.0	<1.0	<5.0	**4.4**	**1.2**	<1.0	<1.0	<1.0	<1.0	<1.0
	11/8/2011		<0.5	<0.5	<0.5	<1.0	<0.5	<1.0	<1.0	<1.0	<1.0	<5.0	**3.7**	<1.0	<1.0	<1.0	<1.0	<1.0	<1.0

Table 2 (Page 2 of 2) - Historical Groundwater Sample Analytical Results for VOCs
Former Marston's Cleaners
11040 Rancho Carmel Drive, San Diego, California

Sample Designation	Date Collected	Consultant	Benzene (µg/L)	Toluene (µg/L)	Ethylbenzene (µg/L)	m,p-Xylenes (µg/L)	o-Xylenes (µg/L)	Methyl tert-butyl ether (µg/L)	Di-isopropyl ether (µg/L)	Ethyl tert-butyl ether (µg/L)	Tert-amyl methyl ether (µg/L)	Tert-butyl alcohol (µg/L)	Tetrachloroethene (µg/L)	Trichloroethene (µg/L)	1,1-Dichloroethane (µg/L)	cis-1,2-Dichloroethene (µg/L)	trans-1,2-Dichloroethene (µg/L)	1,1-Dichloroethene (µg/L)	Vinyl Chloride (µg/L)
MW7	6/9/2005	SCS	<1.0	<1.0	<1.0	<2.0	<1.0	<2.0	<2.0	<2.0	<2.0	<10.0	<1.0	<1.0	<1.0	<1.0	<1.0	<1.0	<3.0
	1/19/2006		<0.5	<0.5	<0.5	<1.0	<0.5	<1.0	<1.0	<1.0	<1.0	<5.0	<1.0	<1.0	<1.0	<1.0	<1.0	<1.0	<1.0
	4/20/2006		<0.5	<0.5	<0.5	<1.0	<0.5	<1.0	<1.0	<1.0	<1.0	<5.0	<1.0	<1.0	<1.0	<1.0	<1.0	<1.0	<1.0
	7/20/2006		<0.5	<0.5	<0.5	<1.0	<0.5	<1.0	<1.0	<1.0	<1.0	<5.0	<1.0	<1.0	<1.0	<1.0	<1.0	<1.0	<1.0
	10/11/2006		<0.5	<0.5	<0.5	<1.0	<0.5	<1.0	<1.0	<1.0	<1.0	<5.0	<1.0	<1.0	<1.0	<1.0	<1.0	<1.0	<1.0
	5/3/2007		<0.5	<0.5	<0.5	<1.0	<0.5	<1.0	<1.0	<1.0	<1.0	<5.0	<1.0	<1.0	<1.0	<1.0	<1.0	<1.0	<1.0
	11/7/2007		<0.5	<0.5	<0.5	<1.0	<0.5	<1.0	<1.0	<1.0	<1.0	<5.0	<1.0	<1.0	<1.0	<1.0	<1.0	<1.0	<1.0
	5/8/2008		<0.5	<0.5	<0.5	<1.0	<0.5	<1.0	<1.0	**1.2**	<1.0	<5.0	<1.0	<1.0	<1.0	<1.0	<1.0	<1.0	<1.0
	11/10/2008		<0.5	<0.5	<0.5	<1.0	<0.5	<1.0	<1.0	<1.0	<1.0	<5.0	<1.0	<1.0	<1.0	<1.0	<1.0	<1.0	<1.0
	5/12/2009		<0.5	<0.5	<0.5	<1.0	<0.5	<1.0	<1.0	<1.0	<1.0	<5.0	<1.0	<1.0	<1.0	<1.0	<1.0	<1.0	<1.0
	11/10/2009		<0.5	<0.5	<0.5	<1.0	<0.5	<1.0	<1.0	<1.0	<1.0	<5.0	<1.0	<1.0	<1.0	<1.0	<1.0	<1.0	<1.0
	11/2/2010		<0.5	<0.5	<0.5	<1.0	<0.5	<1.0	<1.0	<1.0	<1.0	<5.0	<1.0	<1.0	<1.0	<1.0	<1.0	<1.0	<1.0
	5/16/2011		<0.5	<0.5	<0.5	<1.0	<0.5	**1.1**	<1.0	<1.0	<1.0	<5.0	**2.3**	<1.0	<1.0	<1.0	<1.0	<1.0	<1.0
	11/7/2011		<0.5	<0.5	<0.5	<1.0	<0.5	<1.0	<1.0	<1.0	<1.0	<5.0	<1.0	<1.0	<1.0	<1.0	<1.0	<1.0	<1.0
MW8	11/2/2010	SCS	<0.5	<0.5	<0.5	<1.0	<0.5	<1.0	<1.0	<1.0	<1.0	<5.0	**19**	**44**	<1.0	**22**	**2.6**	<1.0	<1.0
	5/16/2011		<0.5	<0.5	<0.5	<1.0	<0.5	<1.0	<1.0	<1.0	<1.0	<5.0	**9.7**	**23**	<1.0	**7.9**	<1.0	<1.0	<1.0
	11/8/2011		<0.5	<0.5	<0.5	<1.0	<0.5	<1.0	<1.0	<1.0	<1.0	<5.0	**16**	**21**	<1.0	**5.4**	<1.0	<1.0	<1.0
MW9	11/2/2010	SCS	<0.5	<0.5	<0.5	<1.0	<0.5	<1.0	<1.0	<1.0	<1.0	<5.0	**140**	**5.2**	<1.0	<1.0	<1.0	<1.0	<1.0
	5/16/2011		<0.5	<0.5	<0.5	<1.0	<0.5	<1.0	<1.0	<1.0	<1.0	<5.0	**180**	**6.1**	<1.0	<1.0	<1.0	<1.0	<1.0
	11/8/2011		<5.0	<5.0	<5.0	<10	<5.0	<10	<10	<10	<10	<50	**270**	<10	<10	<10	<10	<10	<10
NM-MW1	7/20/2004	N&M	ND	ND	ND	ND	ND	**350**	ND	ND	**11**	ND	**150**	**4.2**	ND	ND	ND	ND	ND
	7/17/2006		<0.5	<1.0	<1.0	<1.0	<1.0	**890**	NA	NA	NA	NA	**450**	**16**	<1.0	**3.7**	<1.0	<1.0	<0.5
	11/14/2006		**7.0**	**20**	**4.6**	**24**	**9.4**	**160**	NA	NA	NA	NA	**700**	**22**	<1.0	**4.8**	<1.0	<1.0	<0.5
	3/1/2007		<5.0	<10	<10	<10	<10	**85**	NA	NA	NA	NA	**600**	**20**	<10	<10	<10	<10	<5.0
	5/31/2007		<2.5	<5.0	<5.0	<5.0	<5.0	**230**	NA	NA	NA	NA	**570**	**23**	<5.0	**5.0**	<5.0	<5.0	<2.5
	10/8/2007		<2.5	<5.0	<5.0	<5.0	<5.0	**260**	NA	NA	NA	NA	**440**	**19**	<5.0	<5.0	<5.0	<5.0	<2.5
	6/29/2009		<0.5	<0.5	<0.5	<1.0	<0.5	**61**	<0.5	<0.5	<0.5	<10	**930**	**32**	<0.5	**7.2**	**0.49J**	<0.5	<0.5
	11/3/2010	SCS	<0.5	<0.5	<0.5	<1.0	<0.5	**180**	<1.0	<1.0	<1.0	<5	**380**	**21**	<1.0	**8.2**	**0.5**	<1.0	<1.0
	5/17/2011		<0.5	<0.5	<0.5	<1.0	<0.5	**190**	<1.0	<1.0	<1.0	<5	**350**	**18**	<1.0	**7.1**	<1.0	<1.0	<1.0
	11/7/2011		<5.0	<10	<10	<10	<10	**200**	<10	<10	<10	<50	**420**	**27**	<10	**10**	<10	<10	<10
NM-MW2	7/17/2006	N&M	<0.5	<0.5	<0.5	<0.5	<0.5	<1.0	NA	NA	NA	NA	**25**	**2.0**	<1.0	<0.5	<1.0	<1.0	<0.25
	11/14/2006		**1.1**	**2.2**	<1.0	**1.9**	<1.0	<1.0	NA	NA	NA	NA	**18**	**1.9**	<1.0	<1.0	<1.0	<1.0	<0.5
	3/1/2007		**0.95**	**2.5**	<1.0	<1.0	<1.0	<1.0	NA	NA	NA	NA	**5.8**	**1.1**	<1.0	<1.0	<1.0	<1.0	<0.5
	5/31/2007		<0.5	<1.0	<1.0	<1.0	<1.0	<1.0	NA	NA	NA	NA	**24**	**3.1**	<1.0	<1.0	<1.0	<1.0	<0.5
	10/8/2007		<0.5	<1.0	<1.0	<1.0	<1.0	<1.0	NA	NA	NA	NA	**23**	**2.9**	<1.0	<1.0	<1.0	<1.0	<0.5
	6/29/2009		<0.5	<0.5	<0.5	<1.0	<0.5	**0.56**	<0.5	<0.5	<0.5	<10	**16**	**1.5**	<0.5	**0.84**	<0.5	<0.5	<0.5
	11/2/2010	SCS	<0.5	<0.5	<0.5	<1.0	<0.5	**0.50**	<1.0	<1.0	<1.0	<5	**3**	**0.5**	<1.0	**0.5**	<1.0	<1.0	<1.0
	5/16/2011		<0.5	<0.5	<0.5	<1.0	<0.5	<1.0	<1.0	<1.0	<1.0	<5	**31**	**8.3**	<1.0	**4**	<1.0	<1.0	<1.0
	11/8/2011		<0.5	<0.5	<0.5	<1.0	<0.5	<1.0	<1.0	<1.0	<1.0	<5	<1.0	<1.0	<1.0	<1.0	<1.0	<1.0	<1.0
NM-MW3	6/29/2009	N&M	<0.5	<0.5	<0.5	<1.0	<0.5	**0.99**	<0.5	<0.5	<0.5	<10	<0.5	<0.5	<0.5	<0.5	<0.5	<0.5	<0.5
	11/2/2010	SCS	<0.5	<0.5	<0.5	<1.0	<0.5	<1.0	<1.0	<1.0	<1.0	<5	<1.0	<1.0	<1.0	<1.0	<1.0	<1.0	<1.0
	5/17/2011		<0.5	<0.5	<0.5	<1.0	<0.5	<1.0	<1.0	<1.0	<1.0	<5	<1.0	<1.0	<1.0	<1.0	<1.0	<1.0	<1.0
	11/7/2011		<0.5	<0.5	<0.5	<1.0	<0.5	<1.0	<1.0	<1.0	<1.0	<5	<1.0	<1.0	<1.0	<1.0	<1.0	<1.0	<1.0

Notes:
Results reported in micrograms per liter (µg/L).
Groundwater samples were analyzed for volatile organic compounds (VOCs) in general accordance with EPA Method 8260B.
NA = Not analyzed.
ND = Not detected above the respective detection limits.
< = Below laboratory detection limits for the relevant analytical method and **bold** font indicates a detection above the analyte specific reporting limit.
Analytical data for Ninyo & Moore wells NM-MW1 and NM-MW2 were obtained from Ninyo & Moore *Quarterly Groundwater Monitoring Report*, dated November 30, 2007.
J = Result is between the PQL (practical quantitation limit) and the calculated MDL (method detection limit).
SCS = SCS Engineers collected samples via peristaltic pump and dedicated tubing.
N&M = Ninyo & Moore collected samples via centrifugal pump and bailer.

Table 3 - Historical Groundwater Sample Analytical Results for Natural Attenuation Parameters
Former Marston's Cleaners
11040 Rancho Carmel Drive, San Diego, California

Sample Designation	Date Collected	Chloride (mg/L)	Nitrate mg/L)	Nitrite (mg/L)	Sulfate mg/L)	Ferrous Iron (mg/L)	Total Organic Carbon (mg/L)	Dissolved Iron (mg/L)	Ethane (µg/L)	Ethene (µg/L)	Methane (µg/L)	Hydrogen (µg/L)	Acetic Acid (mg/L)	Butyric Acid (mg/L)	Hexanoic Acid (mg/L)	i-Hexanoic Acid (mg/L)	i-Pentanoic Acid (mg/L)	Lactic Acid (mg/L)	Pentanoic Acid (mg/L)	Propionic Acid (mg/L)	Pyruvic Acid (mg/L)
MW1	11/11/2008	480	<0.2	<1	360	<1.0	9.8	<0.050	0.057	0.430	9.30	2.4	0.35	<0.07	0.86	<0.10	<0.07	0.30	<0.07	<0.07	<0.07
	5/12/2009	1,000	4.7	9	890	NA	NA	NA	0.068	0.470	8.70	NA	0.25	0.08	0.84	<0.10	<0.07	3.20	0.32	0.10	<0.07
	11/10/2009	740	<0.5	<5.00	380	NA	NA	NA	0.035	0.038	0.35	NA	0.21	0.082	<0.10	<0.10	<0.07	0.20	<0.07	0.075	<0.07
	11/3/2010	830	<0.5	<12.00	450	NA	NA	NA	0.130	0.760	26.0	NA	0.42	<0.05	<0.05	<0.05	<0.15	<0.1	<0.07	<0.05	<0.15
	5/17/2011	560	0.23J	<12.00	410	NA	NA	NA	0.050	0.030	0.27	NA	NA	NA	NA	NA	NA	NA	NA	NA	NA
MW3	11/11/2008	1,700	0.48	<2.5	150	<1.0	<5.0	<0.050	0.055	1.100	1,300	1.3	0.61	<0.07	<0.10	<0.10	<0.07	0.61	<0.07	<0.07	<0.07
	5/12/2009	4,000	21.00	45	110	NA	NA	NA	0.077	0.420	260	NA	0.11	<0.07	<0.10	<0.10	<0.07	<0.10	<0.07	<0.07	<0.07
	11/10/2009	2,600	20.00	<12.00	65	NA	NA	NA	<0.025	0.074	0.44	NA	<0.07	<0.07	<0.10	<0.10	<0.07	0.2	<0.07	<0.07	<0.07
	11/3/2010	3,100	21.00	<50.00	73	NA	NA	NA	<0.025	0.170	16	NA	0.38	<0.05	<0.05	<0.05	<0.15	<0.1	<0.07	<0.05	<0.15
	5/17/2011	3,000	20.00	<2.5	85	NA	NA	NA	0.013J	0.210	16	NA	NA	NA	NA	NA	NA	NA	NA	NA	NA
MW4	11/11/2008	1,500	0.34	<2.5	330	<1.0	6.8	<0.050	0.078	0.890	1,100	1.9	0.34	<0.07	<0.10	<0.10	<0.07	0.82	<0.07	<0.07	<0.07
	5/12/2009	1,600	2.40	23	290	NA	NA	NA	0.13	1.000	1,700	NA	0.08	<0.07	<0.10	<0.10	<0.07	<0.10	<0.07	<0.07	<0.07
	11/10/2009	1,500	1.70	<5.00	180	NA	NA	NA	<0.025	<0.025	0.12	NA	<0.07	<0.07	<0.10	<0.10	<0.07	0.14	<0.07	<0.07	<0.07
	11/3/2010	2,100	1.60	<25.00	180	NA	NA	NA	0.034	0.560	1,700	NA	0.35	<0.05	<0.05	<0.05	<0.15	<0.1	<0.07	<0.05	<0.15
	5/17/2011	1,800	1.40	<5.0	200	NA	NA	NA	0.036	0.440	1,300	NA	NA	NA	NA	NA	NA	NA	NA	NA	NA
MW5	11/11/2008	1,400	1.20	<2.5	310	<1.0	<5.0	<0.050	0.027	0.040	2.3	1.2	0.26	<0.07	<0.10	<0.10	<0.07	1.00	<0.07	<0.07	<0.07
	5/12/2009	1,700	6.50	8.9	280	NA	NA	NA	<0.025	0.037	4.5	NA	0.13	<0.07	<0.10	<0.10	<0.07	<0.10	<0.07	<0.07	<0.07
	11/10/2009	1,200	6.40	<5.00	230	NA	NA	NA	0.65	1.300	42	NA	0.11	<0.07	<0.10	<0.10	<0.07	0.19	<0.07	<0.07	<0.07
	11/3/2010	1,300	5.80	<12.00	250	NA	NA	NA	0.035	0.056	1.7	NA	0.4	<0.05	<0.05	<0.05	<0.15	<0.1	<0.07	<0.05	<0.15
	5/16/2011	1,200	4.60	<2.5	210	NA	NA	NA	0.012J	<0.025	3.2	NA	NA	NA	NA	NA	NA	NA	NA	NA	NA
MW6	11/10/2008	2,800	4.80	<5	100	<1.0	<5.0	<0.050	<0.025	0.038	0.55	1.1	1.20	<0.07	<0.10	<0.10	<0.07	1.10	<0.07	<0.07	<0.07
	5/12/2009	4,100	27.00	46	170	NA	NA	NA	<0.025	0.098	0.33	NA	0.29	<0.07	<0.10	<0.10	<0.07	<0.10	<0.07	0.11	<0.07
	11/10/2009	2,700	21.00	<12.00	100	NA	NA	NA	<0.025	0.2	470	NA	0.083	<0.07	<0.10	<0.10	<0.07	0.14	<0.07	<0.07	<0.07
	11/3/2010	3,300	20.00	<50.00	100	NA	NA	NA	<0.025	0.05	<0.100	NA	0.370	<0.05	<0.05	<0.05	<0.15	<0.1	<0.07	<0.05	<0.15
	5/17/2011	3,100	20.00	<2.5	96	NA	NA	NA	NA	NA	NA	NA	NA	NA	NA	NA	NA	NA	NA	NA	NA
MW7	11/10/2008	3,000	5.60	<5	38	<1.0	<5.0	<0.050	<0.025	0.059	0.71	2.2	0.13	<0.07	<0.10	<0.10	<0.07	3.90	<0.07	<0.07	<0.07
	5/12/2009	4,300	32.00	45	55	NA	NA	NA	0.03	0.047	0.54	NA	0.20	<0.07	<0.10	<0.10	<0.07	<0.10	<0.07	<0.07	<0.07
	11/10/2009	2,800	24.00	<12.00	36	NA	NA	NA	0.089	1.0	2,500	NA	0.20	<0.07	<0.10	<0.10	<0.07	0.17	<0.07	<0.07	0.077
MW8	5/16/2011	1,700	0.4J	<12.00	240	NA	NA	NA	0.014J	0.28	5.6	NA	NA	NA	NA	NA	NA	NA	NA	NA	NA
MW9	11/3/2010	3,100	6.80	<50.00	110	NA	NA	NA	<0.025	0.340	0.50	NA	0.38	<0.05	<0.05	<0.05	<0.15	<0.1	<0.07	<0.05	<0.15
	5/16/2011	2,600	2.70	<2.50	97	NA	NA	NA	0.019J	0.022J	20.0	NA	NA	NA	NA	NA	NA	NA	NA	NA	NA
NM-MW2	5/16/2011	420	0.78	<12.00	240	NA	NA	NA	<0.025	0.029	0.21	NA	NA	NA	NA	NA	NA	NA	NA	NA	NA

Notes:
Groundwater samples collected by SCS Engineers.
Results reported in milligrams per liter (mg/L) and micrograms per liter (µg/L).
Groundwater samples analyzed for chloride, nitrate, nitrite, and sulfate in accordance with EPA Method 9056; ferrous iron in accordance with EPA Method 7199 Modified; total organic carbon in accordance with EPA Method 9060; dissolved iron in accordance with EPA Method 6010B; ethane, ethene, hydrogen, methane in accordance with AM20GAX; and acetic acid, butyric acid, hexanoic acid, i-hexanoic acid, i-pentanoic acid, lactic acid and HIBA, pentanoic Acid, propionic acid, and pyruvic acid in accordance with AM23G.
< indicates concentration not reported above indicated detection limit for relevant analyte and analytical method.
NA = Not analyzed
J = estimated value

APPENDIX A
Groundwater Sampling Field Forms

SCS ENGINEERS

Groundwater Sampling Data Sheet

Sampler: K Etchells, P.G. 8028

Sampler Signature:

Date: 11/7/11

Project Number: 110119G3.08

Client: PSS Partners

Location: 11040 Rancho Carmel Dr., San Diego

Sample Time: 1045

MW1 Well Designation

16.63 DTW (ft)

10.00 Top of Screen (ft)

21.00 Tubing/pump intake depth (ft)

25.00 Bottom of Screen (ft)

Peristaltic _____ Bladder Pump X Centrifugal _____

H2O Quality Meter make/ model: Horiba U52 w/ flow cell

Calibration Date and Time: 11/4/11 @ 1630

Time	Temperature (°C)	pH	O.R.P. (mV)	Conductivity (mS/cm)	Turbidity (N.T.U.)	D.O. (mg/L)	T.D.S. (mg/L)	Salinity (ppt)	DTW (feet)	Flow rate (mL/min)	Notes
1008											flow cell filling
1011	18.67	6.39	200	3.80	3.2	5.53	2.43	2.0	16.81	92	breakthrough
1014	18.77	6.29	205	3.78	3.5	4.74	2.41	2.0	16.92	92	
1017	18.92	6.21	205	3.69	4.3	3.95	2.35	1.9	16.99	92	
1020	19.09	6.14	204	3.67	3.3	3.66	2.35	1.9	17.04	92	
1023	19.12	6.12	202	3.65	3.0	4.02	2.34	1.9	17.07	90	
1026	19.14	6.10	201	3.64	2.9	4.26	2.33	1.9	17.10	90	
1029	19.16	6.10	201	3.64	2.7	3.99	2.33	1.9	17.12	90	
1032	19.17	6.11	201	3.64	2.5	3.92	2.33	1.9	17.14	90	
1035	19.19	6.11	200	3.64	2.4	3.90	2.33	1.9	17.15	90	
1038	19.16	6.10	200	3.64	2.3	3.89	2.33	1.9	17.16	90	
1041	19.18	6.10	200	3.64	2.5	3.86	2.33	1.9	17.17	90	
Stabilization criteria	± 3 % of reading	± 0.2	± 20 mV	± 3 - 5%	± 10 % & < 50	± 0.2 mg/L					

Notes:

Reviewed By: PL7972

SCS ENGINEERS

Groundwater Sampling Data Sheet

Sampler: K. Etchells, P.G. 8078
Sampler Signature:
Date: 11/7/11
Project Number: 110119963.08
Client: PSS Partners
Location: 11040 Rancho Carmel Dr., San Diego
Sample Time: 1130

MW3 Well Designation
15.63 DTW (ft)
15.00 Top of Screen (ft)
22.00 Tubing/pump intake depth (ft)
35.00 Bottom of Screen (ft)
Peristaltic _____ Bladder Pump X Centrifugal _____
H2O Quality Meter make/ model: Horiba U52 w/ flow cell
Calibration Date and Time: 11/4/11 @ 1630

Time	Temperature (°C)	pH	O.R.P. (mV)	Conductivity (mS/cm)	Turbidity (N.T.U.)	D.O. (mg/L)	T.D.S. (mg/L)	Salinity (ppt)	DTW (feet)	Flow rate (mL/min)	Notes
1100										186	flow cell filling
1102	19.97	6.57	182	7.82	22.2	1.03	4.93	4.3	15.85	186	breakthrough
1104	20.43	6.55	184	7.84	21.1	0.94	4.94	4.3	15.91	186	
1106	20.68	6.51	184	7.87	19.0	0.83	4.96	4.4	15.99	186	
1108	20.74	6.49	184	7.89	18.5	0.80	4.96	4.4	16.08	186	
1110	20.92	6.47	183	7.85	16.5	0.71	4.94	4.3	16.17	186	
1112	20.93	6.46	183	7.85	16.2	0.70	4.94	4.3	16.24	186	
1114	20.95	6.46	183	7.85	16.0	0.69	4.94	4.3	16.30	186	
1116	20.96	6.45	183	7.85	16.1	0.67	4.94	4.3	16.36	186	
1118	20.97	6.45	183	7.85	15.9	0.65	4.94	4.3	16.40	186	
1120	20.95	6.44	183	7.85	15.7	0.67	4.94	4.3	16.43	187	
1122	20.94	6.44	183	7.85	15.5	0.69	4.94	4.3	16.45	187	
1124	20.96	6.44	183	7.85	15.1	0.68	4.94	4.3	16.46	187	
1126	20.97	6.44	183	7.85	14.9	0.69	4.94	4.3	16.46	187	
Stabilization criteria	± 3 % of reading	± 0.2	± 20 mV	± 3 - 5%	± 10 % & < 50	± 0.2 mg/L					

Notes:

Reviewed By: [signature] PG 7972

SCS ENGINEERS

Groundwater Sampling Data Sheet

Sampler: K. Ritchells, P.G. 8028
Sampler Signature:
Date: 11/7/11
Project Number: 110119963.08
Client: PSS Partners
Location: 11040 Rancho Carmel Dr., San Diego
Sample Time: 1235

MW4 Well Designation
16.33 DTW (ft)
10.00 Top of Screen (ft)
23.00 Tubing/pump intake depth (ft)
30.00 Bottom of Screen (ft)
Peristaltic _____ Bladder Pump X Centrifugal _____
H2O Quality Meter make/ model Horiba U52 w/ flow cell
Calibration Date and Time 11/4/11 @ 1630

Time	Temperature (°C)	pH	O.R.P. (mV)	Conductivity (mS/Cm)	Turbidity (N.T.U.)	D.O. (mg/L)	T.D.S. (mg/L)	Salinity (ppt)	DTW (feet)	Flow rate (mL/min)	Notes
1200											flow cell filling
1202	21.98	6.72	173	7.69	16.7	1.40	4.80	4.2	16.75	120	breakthrough
1205	22.27	6.56	178	7.44	11.3	1.21	4.62	4.0	16.89	120	
1208	22.35	6.45	180	7.09	7.6	1.08	4.41	3.8	16.98	120	
1211	22.49	6.34	181	6.74	5.5	0.97	4.20	3.6	17.06	120	
1214	22.56	6.31	182	6.55	5.3	0.91	4.08	3.5	17.10	120	
1217	22.66	6.24	176	6.06	3.8	0.85	3.79	3.3	17.13	120	
1220	22.63	6.17	173	6.03	3.1	0.75	3.34	2.8	17.15	120	
1223	22.62	6.17	171	6.00	3.0	0.73	3.32	2.8	17.16	120	
1226	22.60	6.17	169	6.00	3.2	0.70	3.31	2.8	17.16	120	
1229	22.59	6.16	168	6.00	3.0	0.72	3.31	2.8	17.17	120	
1232	22.58	6.16	168	6.00	2.9	0.73	3.31	2.8	17.16	120	
Stabilization criteria	± 3 % of reading	± 0.2	± 20 mV	± 3 - 5%	± 10 % & < 50	± 0.2 mg/L					

Notes:

Reviewed By: DG 7972

SCS ENGINEERS

Groundwater Sampling Data Sheet

Sampler: K. Etchells PG. 8028
Sampler Signature:
Date: 11/8/11
Project Number: 110119603.08
Client: PMS Partners
Location: 11040 Rancho Carmel Dr. San Diego
Sample Time: 1445

MW5 Well Designation
15.83 DTW (ft)
12.00 Top of Screen (ft)
14.00 Tubing/pump intake depth (ft)
27.00 Bottom of Screen (ft)
Peristaltic _____ Bladder Pump X Centrifugal _____
H2O Quality Meter make/ model Horiba U52 w/ flow cell
Calibration Date and Time 11/4/11 @ 1630

Time	Temperature (°C)	pH	O.R.P. (mV)	Conductivity (mS/cm)	Turbidity (N.T.U.)	D.O. (mg/L)	T.D.S. (mg/L)	Salinity (ppt)	DTW (feet)	Flow rate (mL/min)	Notes
1400											flow cell filling
1403	25.25	6.73	147	3.99	3.0	1.36	2.57	2.1	15.98	165	breakthrough
1406	23.90	6.40	155	4.04	3.2	1.17	2.59	2.1	16.05	165	
1409	23.46	6.28	157	4.06	3.0	1.00	2.60	2.2	16.12	165	
1412	22.12	6.21	158	4.08	3.0	0.95	2.61	2.2	16.14	165	
1415	22.81	6.18	158	4.10	3.0	0.82	2.62	2.2	16.15	165	
1418	22.77	6.17	157	4.10	3.4	0.80	2.62	2.2	16.16	165	
1421	22.73	6.16	159	4.10	3.2	0.78	2.62	2.1	16.16	165	
1424	22.76	6.15	163	4.10	3.0	0.77	2.62	2.1	16.17	165	
1427	22.75	6.16	166	4.10	2.9	0.75	2.62	2.1	16.17	165	
1430	22.73	6.15	169	4.10	2.8	0.76	2.62	2.1	16.17	165	
1433	22.72	6.15	171	4.10	2.9	0.73	2.62	2.1	16.17	165	
1436	22.70	6.15	170	4.10	2.7	0.75	2.62	2.1	16.17	165	
1439	22.69	6.15	172	4.10	2.6	0.76	2.62	2.1	16.17	165	
Stabilization criteria	± 3 % of reading	± 0.2	± 20 mV	± 3 - 5%	± 10 % & < 50	± 0.2 mg/L					

Notes:

Reviewed By: PG 7972

SCS ENGINEERS

Groundwater Sampling Data Sheet

Sampler: K. Etchells, P.G. 8028

Sampler Signature: [signature]

Date: 11/8/11

Project Number: 11011963.08

Client: PSS Partners

Location: 11040 Rancho Carmel Dr., San Diego,

Sample Time: 1340

MW6 Well Designation

12.63 DTW (ft)

12.00 Top of Screen (ft)

20.00 Tubing/pump intake depth (ft)

27.00 Bottom of Screen (ft)

Peristaltic _____ Bladder Pump X Centrifugal _____

H2O Quality Meter make/ model: Horiba U52 w/ flow cell

Calibration Date and Time: 11/4/11 @ 1630

Time	Temperature (°C)	pH	O.R.P. (mV)	Conductivity (mS/cm)	Turbidity (N.T.U.)	D.O. (mg/L)	T.D.S. (mg/L)	Salinity (ppt)	DTW (feet)	Flow rate (mL/min)	Notes
1300											flow cell filling
1303	29.23	7.66	117	3.77	8.4	2.72	2.61	2.2	12.71	160	breakthrough
1306	28.92	7.16	136	4.75	8.4	2.19	3.16	2.7	12.76	160	
1309	28.78	6.88	145	5.53	7.9	1.85	3.54	3.0	12.90	160	
1312	28.16	6.67	147	6.06	7.7	1.60	3.86	3.3	12.92	160	
1315	27.60	6.55	148	6.30	7.6	1.50	4.00	3.5	12.92	160	
1318	26.69	6.44	150	6.59	6.9	1.39	4.15	3.6	12.92	160	
1321	26.30	6.39	150	6.72	6.2	1.29	4.25	3.7	12.93	160	
1324	25.90	6.35	150	6.90	6.0	1.22	4.37	3.8	12.93	160	
1327	25.75	6.34	151	6.91	5.8	1.20	4.38	3.9	12.93	160	
1330	25.68	6.34	151	6.91	5.5	1.18	4.38	3.9	12.93	160	
1333	25.65	6.34	152	6.91	5.3	1.17	4.38	3.9	12.93	160	
1336	25.62	6.34	153	6.91	5.2	1.16	4.38	3.9	12.93	160	
Stabilization criteria	± 3 % of reading	± 0.2	± 20 mV	± 3 - 5%	± 10 % & < 50	± 0.2 mg/L					

Notes:

Reviewed By: [signature] PG7972

SCS ENGINEERS

Groundwater Sampling Data Sheet

Sampler: K. Etchells P.G. 8078
Sampler Signature:
Date: 11/7/11
Project Number: 110119963.08
Client: PSS Partners
Location: 11040 Rancho Carmel Dr. San Diego
Sample Time: 950

MW7 Well Designation
15.12 DTW (ft)
17.00 Top of Screen (ft)
21.00 Tubing/pump intake depth (ft)
27.00 Bottom of Screen (ft)
Peristaltic _____ Bladder Pump X Centrifugal _____
H2O Quality Meter make/ model Horiba U52 w/ flow cell
Calibration Date and Time 11/4/11 @ 1630

Time	Temperature (°C)	pH	O.R.P. (mV)	Conductivity (mS/cm)	Turbidity (N.T.U.)	D.O. (mg/L)	T.D.S. (mg/L)	Salinity (ppt)	DTW (feet)	Flow rate (mL/min)	Notes
928										270	flow cell filling
930	19.18	6.63	194	8.78	7.0	1.62	5.54	4.9	15.25	270	breakthrough
932	19.36	6.60	193	8.79	6.4	1.46	5.54	4.9	15.35	270	
934	19.61	6.57	193	8.79	5.6	1.35	5.54	4.9	15.42	270	
936	19.73	6.55	193	8.77	5.1	1.29	5.53	4.9	15.49	270	
938	19.85	6.54	192	8.73	4.9	1.13	5.51	4.8	15.55	270	
940	19.99	6.53	191	8.70	4.7	1.07	5.49	4.8	15.57	270	
942	20.06	6.53	191	8.70	4.5	1.02	5.49	4.8	15.59	270	
944	20.10	6.53	190	8.70	4.4	1.03	5.49	4.8	15.61	270	
946	20.12	6.53	189	8.70	4.2	1.06	5.49	4.8	15.62	270	
948	20.14	6.53	187	8.70	4.1	1.07	5.49	4.8	15.62	270	
Stabilization criteria	± 3 % of reading	± 0.2	± 20 mV	± 3 - 5%	± 10 % & < 50	± 0.2 mg/L					

Notes:

Reviewed By: PG 7972

SCS ENGINEERS

Groundwater Sampling Data Sheet

Sampler: K. Etchells, P.G. 8078
Sampler Signature:
Date: 11/8/11
Project Number: 110119633.08
Client: PSS Partners
Location: 11040 Rancho Carmel Dr. San Diego
Sample Time: 935

MW8 Well Designation
35.79 DTW (ft)
75.00 Top of Screen (ft)
38.50 Tubing/pump intake depth (ft)
40.00 Bottom of Screen (ft)
Peristaltic _____ Bladder Pump X Centrifugal _____
H2O Quality Meter make/ model Horiba U52 w/ flow cell
Calibration Date and Time 11/4/11 @ 1630

Time	Temperature (°C)	pH	O.R.P. (mV)	Conductivity (mS/Cm)	Turbidity (N.T.U.)	D.O. (mg/L)	T.D.S. (mg/L)	Salinity (ppt)	DTW (feet)	Flow rate (mL/min)	Notes
903											flow cell filling
907	21.09	6.41	-70	5.17	118	0.87	3.22	2.7	36.03	90	breakthrough
911	20.88	6.16	-47	4.81	83.6	0.74	3.03	2.5	36.05	90	
915	20.77	6.03	-52	4.59	46.3	0.67	2.92	2.4	36.07	90	
919	20.68	5.98	-51	4.45	38.7	0.63	2.84	2.4	36.05	90	
923	20.67	5.93	-49	4.34	26.7	0.59	2.77	2.3	36.08	90	
927	20.65	6.00	-47	4.29	20.2	0.55	2.76	2.2	36.05	90	
931	20.63	6.01	-46	4.26	19.8	0.53	2.76	2.1	36.06	90	
934	20.62	6.01	-45	4.24	20.3	0.51	2.76	2.2	36.07	90	
Stabilization criteria	± 3 % of reading	± 0.2	± 20 mV	± 3 - 5%	± 10 % & < 50	± 0.2 mg/L					

Notes:

Reviewed By: PG 7972

SCS ENGINEERS

Groundwater Sampling Data Sheet

Sampler: K. Fitchell's, PG. 8078
Sampler Signature:
Date: 11/8/11
Project Number: 110119G3.08
Client: PSS Partners
Location: 11040 Rancho Carmel Dr. San Diego
Sample Time: 1110

MW9 Well Designation
14.20 DTW (ft)
13.00 Top of Screen (ft)
21.00 Tubing/pump intake depth (ft)
28.00 Bottom of Screen (ft)
Peristaltic _____ Bladder Pump X Centrifugal _____
H2O Quality Meter make/ model Horiba U52 w/ flow cell
Calibration Date and Time 11/4/11 @ 1630

Time	Temperature (°C)	pH	O.R.P. (mV)	Conductivity (mS/cm)	Turbidity (N.T.U.)	D.O. (mg/L)	T.D.S. (mg/L)	Salinity (ppt)	DTW (feet)	Flow rate (mL/min)	Notes
1030											flow cell filling
1033	17.22	6.66	135	9.49	6.4	2.85	5.80	4.9	14.30	135	breakthrough
1036	17.35	6.51	136	8.29	8.0	5.00	5.10	4.5	14.36	135	
1039	18.55	6.45	133	8.16	8.8	2.40	5.03	4.2	14.42	135	
1042	22.93	6.41	132	7.39	9.6	4.42	4.69	4.1	14.50	135	
1045	23.52	6.38	130	7.39	9.9	4.25	4.51	3.9	14.69	135	
1048	23.87	6.37	128	7.42	9.1	4.02	4.64	4.1	14.75	135	
1051	23.93	6.38	127	7.39	8.0	3.87	4.60	4.0	14.79	135	
1054	24.10	6.38	125	7.33	7.5	3.82	4.55	4.0	14.83	135	
1057	24.15	6.39	122	7.28	5.4	3.71	4.61	4.0	14.86	135	
1100	24.24	6.40	120	7.30	5.2	3.69	4.59	4.0	14.88	135	
1103	24.20	6.40	120	7.29	5.0	3.63	4.58	4.0	14.88	135	
1106	24.19	6.40	119	7.27	4.9	3.62	4.58	4.0	14.89	135	
Stabilization criteria	± 3 % of reading	± 0.2	± 20 mV	± 3 - 5%	± 10 % & < 50	± 0.2 mg/L					

Notes:

Reviewed By: PG 7977

SCS ENGINEERS

Groundwater Sampling Data Sheet

Sampler: K. Etchells, P.G. 8078
Sampler Signature:
Date: 11/7/11
Project Number: 110119663.08
Client: PSS Partners
Location: 11640 Rancho Carmel Dr, San Diego
Sample Time: 1506

NM-MW1 Well Designation
15.76 DTW (ft)
9.00 Top of Screen (ft)
20.00 Tubing/pump intake depth (ft)
24.00 Bottom of Screen (ft)
Peristaltic _____ Bladder Pump X Centrifugal _____
H2O Quality Meter make/ model Horiba U52 w/ flow cell
Calibration Date and Time 11/4/11 @ 1630

Time	Temperature (°C)	pH	O.R.P. (mV)	Conductivity (mS/cm)	Turbidity (N.T.U.)	D.O. (mg/L)	T.D.S. (mg/L)	Salinity (ppt)	DTW (feet)	Flow rate (mL/min)	Notes
1430											flow cell filling
1433	20.83	6.28	125	5.37	2.3	1.52	3.36	2.9	16.00	164	breakthrough
1436	20.84	6.16	128	5.38	2.2	1.37	3.39	2.9	16.09	164	
1439	20.87	6.09	133	5.34	2.1	1.26	3.36	2.9	16.18	164	
1442	20.90	6.06	138	5.39	2.1	1.17	3.38	2.9	16.24	167	
1445	20.98	6.04	161	5.37	2.1	1.08	3.36	2.9	16.29	167	
1448	21.00	6.02	250	5.35	2.1	1.01	3.34	2.9	16.33	167	
1451	21.03	6.02	223	5.35	1.9	1.03	3.34	2.9	16.36	167	
1454	21.10	6.01	210	5.35	1.3	1.05	3.34	2.9	16.37	167	
1457	21.07	6.01	196	5.35	1.2	1.07	3.34	2.9	16.37	167	
1459	21.13	6.01	190	5.35	1.1	1.10	3.34	2.9	16.37	167	
1503	21.17	6.01	191	5.35	1.0	1.13	3.34	2.9	16.37	167	
Stabilization criteria	± 3 % of reading	± 0.2	± 20 mV	± 3 - 5%	± 10 % & < 50	± 0.2 mg/L					

Notes:

Reviewed By: PG 7972

SCS ENGINEERS

Groundwater Sampling Data Sheet

Sampler: K. Etchells, P.G. 8028
Sampler Signature:
Date: 11/8/11
Project Number: 110119G3.08
Client: P33 Partners
Location: 11040 Rancho Carmel Dr, San Diego
Sample Time: 1215

NM-MW2 Well Designation
10.12 DTW (ft)
10.00 Top of Screen (ft)
15.00 Tubing/pump intake depth (ft)
20.00 Bottom of Screen (ft)
Peristaltic _____ Bladder Pump X Centrifugal _____
H2O Quality Meter make/ model Horiba U52 w/ flow cell
Calibration Date and Time 11/4/11 @ 1630

Time	Temperature (°C)	pH	O.R.P. (mV)	Conductivity (mS/cm)	Turbidity (N.T.U.)	D.O. (mg/L)	T.D.S. (mg/L)	Salinity (ppt)	DTW (feet)	Flow rate (mL/min)	Notes
1130											flow cell setting breakthrough
1133	26.36	6.40	134	2.39	2.0	0.95	1.53	1.2	10.37	184	
1136	26.01	6.31	134	2.39	2.2	0.84	1.53	1.2	10.44	184	
1139	25.81	6.26	133	2.39	2.0	0.76	1.53	1.2	10.49	184	
1142	25.67	6.24	132	2.39	1.9	0.74	1.53	1.2	10.54	184	
1145	25.48	6.22	131	2.40	1.9	0.72	1.53	1.2	10.56	184	
1148	25.32	6.21	131	2.40	1.8	0.68	1.54	1.2	10.59	184	
1151	25.19	6.19	130	2.41	1.8	0.65	1.54	1.2	10.62	184	
1154	25.14	6.18	128	2.42	1.9	0.64	1.55	1.2	10.64	184	
1157	25.04	6.17	127	2.42	2.0	0.62	1.55	1.2	10.65	184	
1200	25.00	6.17	127	2.42	1.8	0.65	1.55	1.2	10.65	184	
1203	24.93	6.17	126	2.42	1.9	0.67	1.55	1.2	10.66	184	
1206	24.92	6.17	126	2.42	1.7	0.65	1.55	1.2	10.66	184	
1209	24.90	6.17	125	2.42	1.6	0.660	1.55	1.2	10.66	184	
Stabilization criteria	± 3 % of reading	± 0.2	± 20 mV	± 3 - 5%	± 10 % & < 50	± 0.2 mg/L					

Notes:

Reviewed By: [signature] PG 7972

SCS ENGINEERS

Groundwater Sampling Data Sheet

Sampler: K. Etchells, P.G. 8028
Sampler Signature:
Date: 11/7/11
Project Number: 110119603.08
Client: PSS Partners
Location: 11040 Rancho Carmel Dr, San Diego
Sample Time: 1410

NM-MW3 Well Designation
18.77 DTW (ft)
10.00 Top of Screen (ft)
22.00 Tubing/pump intake depth (ft)
25.00 Bottom of Screen (ft)
Peristaltic _____ Bladder Pump X Centrifugal _____
H2O Quality Meter make/ model Horiba U5Z w/ flow cell
Calibration Date and Time 11/4/11 @ 1630

Time	Temperature (°C)	pH	O.R.P. (mV)	Conductivity (mS/cm)	Turbidity (N.T.U.)	D.O. (mg/L)	T.D.S. (mg/L)	Salinity (ppt)	DTW (feet)	Flow rate (mL/min)	Notes
1335											flow cell filling
1338	21.90	6.81	-57	2.69	6.3	1.71	1.73	1.4	18.50	186	breakthrough
1341	21.67	6.42	-71	2.69	6.2	1.47	1.72	1.4	18.57	186	
1344	21.66	6.23	-72	2.68	4.7	1.31	1.71	1.4	18.61	186	
1347	21.55	5.95	-60	2.66	2.8	0.86	1.70	1.4	18.65	186	
1350	21.53	6.02	-54	2.65	2.3	0.88	1.69	1.4	18.68	186	
1353	21.50	6.12	-50	2.65	2.0	0.90	1.69	1.4	18.70	186	
1356	21.49	6.13	-43	2.65	1.8	0.87	1.69	1.4	18.72	186	
1359	21.51	6.14	-39	2.65	1.6	0.86	1.69	1.4	18.73	186	
1402	21.48	6.14	-33	2.65	1.4	0.84	1.69	1.4	18.73	186	
1405	21.43	6.14	-32	2.65	1.3	0.80	1.69	1.4	18.73	186	
1408	21.40	6.14	-30	2.65	1.2	0.78	1.69	1.4	18.73	186	
Stabilization criteria	± 3 % of reading	± 0.2	± 20 mV	± 3 - 5%	± 10 % & < 50	± 0.2 mg/L					

Notes:

Reviewed By: PG 7972

APPENDIX B
Analytical Data and Chain-of-Custody Documentation

H&P Mobile Geochemistry Inc.

21 November 2011

Mr. Keith Etchells
SCS Engineers - San Diego
8799 Balboa Avenue, Suite 290
San Diego, CA 92123

H&P Project: SCS110911-10
Client Project: 11011963.08 / 11040 Rancho Carmel Dr.

Dear Mr. Keith Etchells:

Enclosed is the analytical report for the above referenced project. The data herein applies to samples as received by H&P Mobile Geochemistry, Inc. on 08-Nov-11 which were analyzed in accordance with the attached Chain of Custody record(s).

The results for all sample analyses and required QA/QC analyses are presented in the following sections and summarized in the documents:

- Sample Summary
- Case Narrative (if applicable)
- Sample Results
- Quality Control Summary
- Notes and Definitions / Appendix
- Chain of Custody

Unless otherwise noted, all analyses were performed and reviewed in compliance with our Quality Systems Manual and Standard Operating Procedures. This report shall not be reproduced, except in full, without the written approval of H&P Mobile Geochemistry, Inc.

We at H&P Mobile Geochemistry, Inc. sincerely appreciate the opportunity to provide analytical services to you on this project. If you have any questions or concerns regarding this analytical report, please contact me at your convenience at 760-804-9678.

Sincerely,

Janis Villarreal
Laboratory Director

H&P Mobile Geochemistry, Inc. operates under CA Environmental Lab Accreditation Program Numbers 2579, 2740, 2741, 2742, 2743, 2745 and 2754. National Environmental Laboratory Accreditation Conference (NELAC) Standards Lab #11845

2470 Impala Drive, Carlsbad, California 92010 ┌ 760.804.9678 — Fax 760.804.9159
1855 Coronado Avenue, Signal Hill, California 90755
www.HandPmg.com ┌ 1-800-834-9888

Mobile Geochemistry Inc.

2470 Impala Drive
Carlsbad, CA 92010
760-804-9678 Phone
760-804-9159 Fax

SCS Engineers - San Diego	Project: SCS110911-10	
8799 Balboa Avenue, Suite 290	Project Number: 11011963.08 / 11040 Rancho Carmel Dr.	Reported:
San Diego, CA 92123	Project Manager: Mr. Keith Etchells	21-Nov-11 14:17

ANALYTICAL REPORT FOR SAMPLES

Sample ID	Laboratory ID	Matrix	Date Sampled	Date Received
MW 1	E111035-01	Water	07-Nov-11	08-Nov-11
MW 3	E111035-02	Water	07-Nov-11	08-Nov-11
MW 4	E111035-03	Water	07-Nov-11	08-Nov-11
MW 5	E111035-04	Water	08-Nov-11	08-Nov-11
MW 6	E111035-05	Water	08-Nov-11	08-Nov-11
MW 7	E111035-06	Water	07-Nov-11	08-Nov-11
MW 8	E111035-07	Water	08-Nov-11	08-Nov-11
MW 9	E111035-08	Water	08-Nov-11	08-Nov-11
NM-MW 1	E111035-09	Water	07-Nov-11	08-Nov-11
NM-MW 2	E111035-10	Water	08-Nov-11	08-Nov-11
NM-MW 3	E111035-11	Water	07-Nov-11	08-Nov-11

The sample results have been accepted based on the percent recoveries of the Laboratory Control Sample (LCS).

H&P Mobile Geochemistry Inc.

2470 Impala Drive
Carlsbad, CA 92010
760-804-9678 Phone
760-804-9159 Fax

SCS Engineers - San Diego
8799 Balboa Avenue, Suite 290
San Diego, CA 92123

Project: SCS110911-10
Project Number: 11011963.08 / 11040 Rancho Carmel Dr.
Project Manager: Mr. Keith Etchells

Reported:
21-Nov-11 14:17

Volatile Organic Compounds by EPA Method 5030B/8260B

H&P Mobile Geochemistry, Inc.

Analyte	Result	Reporting Limit	Units	Dilution Factor	Batch	Prepared	Analyzed	Method	Notes
MW 1 (E111035-01) Water Sampled: 07-Nov-11 Received: 08-Nov-11									
Dichlorodifluoromethane (F12)	ND	100	ug/l	10	EK11404	11-Nov-11	11-Nov-11	EPA 8260B	
Chloromethane	ND	100	"	"	"	"	"	"	
Vinyl chloride	ND	100	"	"	"	"	"	"	
Bromomethane	ND	100	"	"	"	"	"	"	
Chloroethane	ND	100	"	"	"	"	"	"	
Trichlorofluoromethane (F11)	ND	100	"	"	"	"	"	"	
1,1-Dichloroethene	ND	100	"	"	"	"	"	"	
Methylene chloride (Dichloromethane)	ND	100	"	"	"	"	"	"	
Methyl tertiary-butyl ether (MTBE)	ND	100	"	"	"	"	"	"	
trans-1,2-Dichloroethene	ND	100	"	"	"	"	"	"	
Diisopropyl ether (DIPE)	ND	100	"	"	"	"	"	"	
1,1-Dichloroethane	ND	100	"	"	"	"	"	"	
Ethyl tert-butyl ether (ETBE)	ND	100	"	"	"	"	"	"	
2,2-Dichloropropane	ND	100	"	"	"	"	"	"	
cis-1,2-Dichloroethene	**380**	100	"	"	"	"	"	"	
Chloroform	ND	100	"	"	"	"	"	"	
Bromochloromethane	ND	100	"	"	"	"	"	"	
1,1,1-Trichloroethane	ND	100	"	"	"	"	"	"	
1,1-Dichloropropene	ND	100	"	"	"	"	"	"	
Carbon tetrachloride	ND	100	"	"	"	"	"	"	
1,2-Dichloroethane (EDC)	ND	100	"	"	"	"	"	"	
Tertiary-amyl methyl ether (TAME)	ND	100	"	"	"	"	"	"	
Benzene	ND	50	"	"	"	"	"	"	
Trichloroethene	**1000**	100	"	"	"	"	"	"	
1,2-Dichloropropane	ND	100	"	"	"	"	"	"	
Bromodichloromethane	ND	100	"	"	"	"	"	"	
Dibromomethane	ND	100	"	"	"	"	"	"	
cis-1,3-Dichloropropene	ND	100	"	"	"	"	"	"	
Toluene	ND	50	"	"	"	"	"	"	
trans-1,3-Dichloropropene	ND	100	"	"	"	"	"	"	
1,1,2-Trichloroethane	ND	100	"	"	"	"	"	"	
1,2-Dibromoethane (EDB)	ND	100	"	"	"	"	"	"	
1,3-Dichloropropane	ND	100	"	"	"	"	"	"	
Tetrachloroethene	**6300**	100	"	"	"	"	"	"	
Dibromochloromethane	ND	100	"	"	"	"	"	"	
Chlorobenzene	ND	100	"	"	"	"	"	"	
Ethylbenzene	ND	50	"	"	"	"	"	"	
1,1,1,2-Tetrachloroethane	ND	100	"	"	"	"	"	"	

Mobile Geochemistry Inc.

2470 Impala Drive
Carlsbad, CA 92010
760-804-9678 Phone
760-804-9159 Fax

SCS Engineers - San Diego	Project: SCS110911-10	
8799 Balboa Avenue, Suite 290	Project Number: 11011963.08 / 11040 Rancho Carmel Dr.	Reported:
San Diego, CA 92123	Project Manager: Mr. Keith Etchells	21-Nov-11 14:17

Volatile Organic Compounds by EPA Method 5030B/8260B

H&P Mobile Geochemistry, Inc.

Analyte	Result	Reporting Limit	Units	Dilution Factor	Batch	Prepared	Analyzed	Method	Notes
MW 1 (E111035-01) Water Sampled: 07-Nov-11 Received: 08-Nov-11									
m,p-Xylene	ND	100	ug/l	10	EK11404	11-Nov-11	11-Nov-11	EPA 8260B	
o-Xylene	ND	50	"	"	"	"	"	"	
Styrene	ND	100	"	"	"	"	"	"	
Bromoform	ND	100	"	"	"	"	"	"	
Isopropylbenzene (Cumene)	ND	100	"	"	"	"	"	"	
1,1,2,2-Tetrachloroethane	ND	100	"	"	"	"	"	"	
1,2,3-Trichloropropane	ND	100	"	"	"	"	"	"	
n-Propylbenzene	ND	100	"	"	"	"	"	"	
Bromobenzene	ND	100	"	"	"	"	"	"	
1,3,5-Trimethylbenzene	ND	100	"	"	"	"	"	"	
2-Chlorotoluene	ND	100	"	"	"	"	"	"	
4-Chlorotoluene	ND	100	"	"	"	"	"	"	
tert-Butylbenzene	ND	100	"	"	"	"	"	"	
1,2,4-Trimethylbenzene	ND	100	"	"	"	"	"	"	
sec-Butylbenzene	ND	100	"	"	"	"	"	"	
p-Isopropyltoluene	ND	100	"	"	"	"	"	"	
1,3-Dichlorobenzene	ND	100	"	"	"	"	"	"	
1,4-Dichlorobenzene	ND	100	"	"	"	"	"	"	
n-Butylbenzene	ND	100	"	"	"	"	"	"	
1,2-Dichlorobenzene	ND	100	"	"	"	"	"	"	
1,2-Dibromo-3-chloropropane	ND	500	"	"	"	"	"	"	
1,2,4-Trichlorobenzene	ND	100	"	"	"	"	"	"	
Hexachlorobutadiene	ND	100	"	"	"	"	"	"	
Naphthalene	ND	100	"	"	"	"	"	"	
1,2,3-Trichlorobenzene	ND	100	"	"	"	"	"	"	
Tertiary-butyl alcohol (TBA)	ND	500	"	"	"	"	"	"	
Surrogate: Dibromofluoromethane		*102 %*		*75-125*	"	"	"	"	
Surrogate: 1,2-Dichloroethane-d4		*104 %*		*62-139*	"	"	"	"	
Surrogate: Toluene-d8		*99.4 %*		*75-125*	"	"	"	"	
Surrogate: 4-Bromofluorobenzene		*99.8 %*		*75-125*	"	"	"	"	

Mobile Geochemistry Inc.

2470 Impala Drive
Carlsbad, CA 92010
760-804-9678 Phone
760-804-9159 Fax

SCS Engineers - San Diego	Project: SCS110911-10	
8799 Balboa Avenue, Suite 290	Project Number: 11011963.08 / 11040 Rancho Carmel Dr.	Reported:
San Diego, CA 92123	Project Manager: Mr. Keith Etchells	21-Nov-11 14:17

Volatile Organic Compounds by EPA Method 5030B/8260B

H&P Mobile Geochemistry, Inc.

Analyte	Result	Reporting Limit	Units	Dilution Factor	Batch	Prepared	Analyzed	Method	Notes
MW 3 (E111035-02) Water Sampled: 07-Nov-11 Received: 08-Nov-11									
Dichlorodifluoromethane (F12)	ND	1.0	ug/l	0.05	EK11404	11-Nov-11	11-Nov-11	EPA 8260B	
Chloromethane	ND	1.0	"	"	"	"	"	"	
Vinyl chloride	ND	1.0	"	"	"	"	"	"	
Bromomethane	ND	1.0	"	"	"	"	"	"	
Chloroethane	ND	1.0	"	"	"	"	"	"	
Trichlorofluoromethane (F11)	ND	1.0	"	"	"	"	"	"	
1,1-Dichloroethene	ND	1.0	"	"	"	"	"	"	
Methylene chloride (Dichloromethane)	ND	1.0	"	"	"	"	"	"	
Methyl tertiary-butyl ether (MTBE)	ND	1.0	"	"	"	"	"	"	
trans-1,2-Dichloroethene	**18**	1.0	"	"	"	"	"	"	
Diisopropyl ether (DIPE)	ND	1.0	"	"	"	"	"	"	
1,1-Dichloroethane	ND	1.0	"	"	"	"	"	"	
Ethyl tert-butyl ether (ETBE)	ND	1.0	"	"	"	"	"	"	
2,2-Dichloropropane	ND	1.0	"	"	"	"	"	"	
cis-1,2-Dichloroethene	**130**	2.0	"	0.2	"	"	"	"	
Chloroform	ND	1.0	"	0.05	"	"	"	"	
Bromochloromethane	ND	1.0	"	"	"	"	"	"	
1,1,1-Trichloroethane	ND	1.0	"	"	"	"	"	"	
1,1-Dichloropropene	ND	1.0	"	"	"	"	"	"	
Carbon tetrachloride	ND	1.0	"	"	"	"	"	"	
1,2-Dichloroethane (EDC)	ND	1.0	"	"	"	"	"	"	
Tertiary-amyl methyl ether (TAME)	ND	1.0	"	"	"	"	"	"	
Benzene	ND	0.5	"	"	"	"	"	"	
Trichloroethene	**62**	1.0	"	"	"	"	"	"	
1,2-Dichloropropane	ND	1.0	"	"	"	"	"	"	
Bromodichloromethane	ND	1.0	"	"	"	"	"	"	
Dibromomethane	ND	1.0	"	"	"	"	"	"	
cis-1,3-Dichloropropene	ND	1.0	"	"	"	"	"	"	
Toluene	ND	0.5	"	"	"	"	"	"	
trans-1,3-Dichloropropene	ND	1.0	"	"	"	"	"	"	
1,1,2-Trichloroethane	ND	1.0	"	"	"	"	"	"	
1,2-Dibromoethane (EDB)	ND	1.0	"	"	"	"	"	"	
1,3-Dichloropropane	ND	1.0	"	"	"	"	"	"	
Tetrachloroethene	**35**	1.0	"	"	"	"	"	"	
Dibromochloromethane	ND	1.0	"	"	"	"	"	"	
Chlorobenzene	ND	1.0	"	"	"	"	"	"	
Ethylbenzene	ND	0.5	"	"	"	"	"	"	
1,1,1,2-Tetrachloroethane	ND	1.0	"	"	"	"	"	"	

H&P Mobile Geochemistry Inc.

2470 Impala Drive
Carlsbad, CA 92010
760-804-9678 Phone
760-804-9159 Fax

SCS Engineers - San Diego	Project: SCS110911-10	
8799 Balboa Avenue, Suite 290	Project Number: 11011963.08 / 11040 Rancho Carmel Dr.	Reported:
San Diego, CA 92123	Project Manager: Mr. Keith Etchells	21-Nov-11 14:17

Volatile Organic Compounds by EPA Method 5030B/8260B

H&P Mobile Geochemistry, Inc.

Analyte	Result	Reporting Limit	Units	Dilution Factor	Batch	Prepared	Analyzed	Method	Notes
MW 3 (E111035-02) Water Sampled: 07-Nov-11 Received: 08-Nov-11									
m,p-Xylene	ND	1.0	ug/l	0.05	EK11404	11-Nov-11	11-Nov-11	EPA 8260B	
o-Xylene	ND	0.5	"	"	"	"	"	"	
Styrene	ND	1.0	"	"	"	"	"	"	
Bromoform	ND	1.0	"	"	"	"	"	"	
Isopropylbenzene (Cumene)	ND	1.0	"	"	"	"	"	"	
1,1,2,2-Tetrachloroethane	ND	1.0	"	"	"	"	"	"	
1,2,3-Trichloropropane	ND	1.0	"	"	"	"	"	"	
n-Propylbenzene	ND	1.0	"	"	"	"	"	"	
Bromobenzene	ND	1.0	"	"	"	"	"	"	
1,3,5-Trimethylbenzene	ND	1.0	"	"	"	"	"	"	
2-Chlorotoluene	ND	1.0	"	"	"	"	"	"	
4-Chlorotoluene	ND	1.0	"	"	"	"	"	"	
tert-Butylbenzene	ND	1.0	"	"	"	"	"	"	
1,2,4-Trimethylbenzene	ND	1.0	"	"	"	"	"	"	
sec-Butylbenzene	ND	1.0	"	"	"	"	"	"	
p-Isopropyltoluene	ND	1.0	"	"	"	"	"	"	
1,3-Dichlorobenzene	ND	1.0	"	"	"	"	"	"	
1,4-Dichlorobenzene	ND	1.0	"	"	"	"	"	"	
n-Butylbenzene	ND	1.0	"	"	"	"	"	"	
1,2-Dichlorobenzene	ND	1.0	"	"	"	"	"	"	
1,2-Dibromo-3-chloropropane	ND	5.0	"	"	"	"	"	"	
1,2,4-Trichlorobenzene	ND	1.0	"	"	"	"	"	"	
Hexachlorobutadiene	ND	1.0	"	"	"	"	"	"	
Naphthalene	ND	1.0	"	"	"	"	"	"	
1,2,3-Trichlorobenzene	ND	1.0	"	"	"	"	"	"	
Tertiary-butyl alcohol (TBA)	ND	5.0	"	"	"	"	"	"	
Surrogate: Dibromofluoromethane		*103 %*		*75-125*	"	"	"	"	
Surrogate: 1,2-Dichloroethane-d4		*99.1 %*		*62-139*	"	"	"	"	
Surrogate: Toluene-d8		*101 %*		*75-125*	"	"	"	"	
Surrogate: 4-Bromofluorobenzene		*101 %*		*75-125*	"	"	"	"	

H&P Mobile Geochemistry Inc.

2470 Impala Drive
Carlsbad, CA 92010
760-804-9678 Phone
760-804-9159 Fax

SCS Engineers - San Diego
8799 Balboa Avenue, Suite 290
San Diego, CA 92123

Project: SCS110911-10
Project Number: 11011963.08 / 11040 Rancho Carmel Dr.
Project Manager: Mr. Keith Etchells

Reported:
21-Nov-11 14:17

Volatile Organic Compounds by EPA Method 5030B/8260B

H&P Mobile Geochemistry, Inc.

Analyte	Result	Reporting Limit	Units	Dilution Factor	Batch	Prepared	Analyzed	Method	Notes
MW 4 (E111035-03) Water Sampled: 07-Nov-11 Received: 08-Nov-11									
Dichlorodifluoromethane (F12)	ND	100	ug/l	10	EK11404	11-Nov-11	11-Nov-11	EPA 8260B	
Chloromethane	ND	100	"	"	"	"	"	"	
Vinyl chloride	ND	100	"	"	"	"	"	"	
Bromomethane	ND	100	"	"	"	"	"	"	
Chloroethane	ND	100	"	"	"	"	"	"	
Trichlorofluoromethane (F11)	ND	100	"	"	"	"	"	"	
1,1-Dichloroethene	ND	100	"	"	"	"	"	"	
Methylene chloride (Dichloromethane)	ND	100	"	"	"	"	"	"	
Methyl tertiary-butyl ether (MTBE)	ND	100	"	"	"	"	"	"	
trans-1,2-Dichloroethene	**560**	100	"	"	"	"	"	"	
Diisopropyl ether (DIPE)	ND	100	"	"	"	"	"	"	
1,1-Dichloroethane	ND	100	"	"	"	"	"	"	
Ethyl tert-butyl ether (ETBE)	ND	100	"	"	"	"	"	"	
2,2-Dichloropropane	ND	100	"	"	"	"	"	"	
cis-1,2-Dichloroethene	**2000**	100	"	"	"	"	"	"	
Chloroform	ND	100	"	"	"	"	"	"	
Bromochloromethane	ND	100	"	"	"	"	"	"	
1,1,1-Trichloroethane	ND	100	"	"	"	"	"	"	
1,1-Dichloropropene	ND	100	"	"	"	"	"	"	
Carbon tetrachloride	ND	100	"	"	"	"	"	"	
1,2-Dichloroethane (EDC)	ND	100	"	"	"	"	"	"	
Tertiary-amyl methyl ether (TAME)	ND	100	"	"	"	"	"	"	
Benzene	ND	50	"	"	"	"	"	"	
Trichloroethene	**1600**	100	"	"	"	"	"	"	
1,2-Dichloropropane	ND	100	"	"	"	"	"	"	
Bromodichloromethane	ND	100	"	"	"	"	"	"	
Dibromomethane	ND	100	"	"	"	"	"	"	
cis-1,3-Dichloropropene	ND	100	"	"	"	"	"	"	
Toluene	ND	50	"	"	"	"	"	"	
trans-1,3-Dichloropropene	ND	100	"	"	"	"	"	"	
1,1,2-Trichloroethane	ND	100	"	"	"	"	"	"	
1,2-Dibromoethane (EDB)	ND	100	"	"	"	"	"	"	
1,3-Dichloropropane	ND	100	"	"	"	"	"	"	
Tetrachloroethene	**390**	100	"	"	"	"	"	"	
Dibromochloromethane	ND	100	"	"	"	"	"	"	
Chlorobenzene	ND	100	"	"	"	"	"	"	
Ethylbenzene	ND	50	"	"	"	"	"	"	
1,1,1,2-Tetrachloroethane	ND	100	"	"	"	"	"	"	

H&P Mobile Geochemistry Inc.

2470 Impala Drive
Carlsbad, CA 92010
760-804-9678 Phone
760-804-9159 Fax

SCS Engineers - San Diego
8799 Balboa Avenue, Suite 290
San Diego, CA 92123

Project: SCS110911-10
Project Number: 11011963.08 / 11040 Rancho Carmel Dr.
Project Manager: Mr. Keith Etchells

Reported:
21-Nov-11 14:17

Volatile Organic Compounds by EPA Method 5030B/8260B

H&P Mobile Geochemistry, Inc.

Analyte	Result	Reporting Limit	Units	Dilution Factor	Batch	Prepared	Analyzed	Method	Notes
MW 4 (E111035-03) Water Sampled: 07-Nov-11 Received: 08-Nov-11									
m,p-Xylene	ND	100	ug/l	10	EK11404	11-Nov-11	11-Nov-11	EPA 8260B	
o-Xylene	ND	50	"	"	"	"	"	"	
Styrene	ND	100	"	"	"	"	"	"	
Bromoform	ND	100	"	"	"	"	"	"	
Isopropylbenzene (Cumene)	ND	100	"	"	"	"	"	"	
1,1,2,2-Tetrachloroethane	ND	100	"	"	"	"	"	"	
1,2,3-Trichloropropane	ND	100	"	"	"	"	"	"	
n-Propylbenzene	ND	100	"	"	"	"	"	"	
Bromobenzene	ND	100	"	"	"	"	"	"	
1,3,5-Trimethylbenzene	ND	100	"	"	"	"	"	"	
2-Chlorotoluene	ND	100	"	"	"	"	"	"	
4-Chlorotoluene	ND	100	"	"	"	"	"	"	
tert-Butylbenzene	ND	100	"	"	"	"	"	"	
1,2,4-Trimethylbenzene	ND	100	"	"	"	"	"	"	
sec-Butylbenzene	ND	100	"	"	"	"	"	"	
p-Isopropyltoluene	ND	100	"	"	"	"	"	"	
1,3-Dichlorobenzene	ND	100	"	"	"	"	"	"	
1,4-Dichlorobenzene	ND	100	"	"	"	"	"	"	
n-Butylbenzene	ND	100	"	"	"	"	"	"	
1,2-Dichlorobenzene	ND	100	"	"	"	"	"	"	
1,2-Dibromo-3-chloropropane	ND	500	"	"	"	"	"	"	
1,2,4-Trichlorobenzene	ND	100	"	"	"	"	"	"	
Hexachlorobutadiene	ND	100	"	"	"	"	"	"	
Naphthalene	ND	100	"	"	"	"	"	"	
1,2,3-Trichlorobenzene	ND	100	"	"	"	"	"	"	
Tertiary-butyl alcohol (TBA)	ND	500	"	"	"	"	"	"	
Surrogate: Dibromofluoromethane		*102 %*		*75-125*	"	"	"	"	
Surrogate: 1,2-Dichloroethane-d4		*108 %*		*62-139*	"	"	"	"	
Surrogate: Toluene-d8		*102 %*		*75-125*	"	"	"	"	
Surrogate: 4-Bromofluorobenzene		*101 %*		*75-125*	"	"	"	"	

Mobile Geochemistry Inc.

2470 Impala Drive
Carlsbad, CA 92010
760-804-9678 Phone
760-804-9159 Fax

SCS Engineers - San Diego
8799 Balboa Avenue, Suite 290
San Diego, CA 92123

Project: SCS110911-10
Project Number: 11011963.08 / 11040 Rancho Carmel Dr.
Project Manager: Mr. Keith Etchells

Reported:
21-Nov-11 14:17

Volatile Organic Compounds by EPA Method 5030B/8260B

H&P Mobile Geochemistry, Inc.

Analyte	Result	Reporting Limit	Units	Dilution Factor	Batch	Prepared	Analyzed	Method	Notes
MW 5 (E111035-04) Water Sampled: 08-Nov-11 Received: 08-Nov-11									
Dichlorodifluoromethane (F12)	ND	1.0	ug/l	0.05	EK11404	11-Nov-11	11-Nov-11	EPA 8260B	
Chloromethane	ND	1.0	"	"	"	"	"	"	
Vinyl chloride	ND	1.0	"	"	"	"	"	"	
Bromomethane	ND	1.0	"	"	"	"	"	"	
Chloroethane	ND	1.0	"	"	"	"	"	"	
Trichlorofluoromethane (F11)	ND	1.0	"	"	"	"	"	"	
1,1-Dichloroethene	ND	1.0	"	"	"	"	"	"	
Methylene chloride (Dichloromethane)	ND	1.0	"	"	"	"	"	"	
Methyl tertiary-butyl ether (MTBE)	**28**	1.0	"	"	"	"	"	"	
trans-1,2-Dichloroethene	ND	1.0	"	"	"	"	"	"	
Diisopropyl ether (DIPE)	ND	1.0	"	"	"	"	"	"	
1,1-Dichloroethane	ND	1.0	"	"	"	"	"	"	
Ethyl tert-butyl ether (ETBE)	ND	1.0	"	"	"	"	"	"	
2,2-Dichloropropane	ND	1.0	"	"	"	"	"	"	
cis-1,2-Dichloroethene	**21**	1.0	"	"	"	"	"	"	
Chloroform	ND	1.0	"	"	"	"	"	"	
Bromochloromethane	ND	1.0	"	"	"	"	"	"	
1,1,1-Trichloroethane	ND	1.0	"	"	"	"	"	"	
1,1-Dichloropropene	ND	1.0	"	"	"	"	"	"	
Carbon tetrachloride	ND	1.0	"	"	"	"	"	"	
1,2-Dichloroethane (EDC)	ND	1.0	"	"	"	"	"	"	
Tertiary-amyl methyl ether (TAME)	ND	1.0	"	"	"	"	"	"	
Benzene	**0.5**	0.5	"	"	"	"	"	"	
Trichloroethene	**29**	1.0	"	"	"	"	"	"	
1,2-Dichloropropane	ND	1.0	"	"	"	"	"	"	
Bromodichloromethane	ND	1.0	"	"	"	"	"	"	
Dibromomethane	ND	1.0	"	"	"	"	"	"	
cis-1,3-Dichloropropene	ND	1.0	"	"	"	"	"	"	
Toluene	ND	0.5	"	"	"	"	"	"	
trans-1,3-Dichloropropene	ND	1.0	"	"	"	"	"	"	
1,1,2-Trichloroethane	ND	1.0	"	"	"	"	"	"	
1,2-Dibromoethane (EDB)	ND	1.0	"	"	"	"	"	"	
1,3-Dichloropropane	ND	1.0	"	"	"	"	"	"	
Tetrachloroethene	**680**	10	"	1	"	"	14-Nov-11	"	
Dibromochloromethane	ND	1.0	"	0.05	"	"	11-Nov-11	"	
Chlorobenzene	ND	1.0	"	"	"	"	"	"	
Ethylbenzene	ND	0.5	"	"	"	"	"	"	
1,1,1,2-Tetrachloroethane	ND	1.0	"	"	"	"	"	"	

H&P Mobile Geochemistry Inc.

2470 Impala Drive
Carlsbad, CA 92010
760-804-9678 Phone
760-804-9159 Fax

SCS Engineers - San Diego
8799 Balboa Avenue, Suite 290
San Diego, CA 92123

Project: SCS110911-10
Project Number: 11011963.08 / 11040 Rancho Carmel Dr.
Project Manager: Mr. Keith Etchells

Reported:
21-Nov-11 14:17

Volatile Organic Compounds by EPA Method 5030B/8260B

H&P Mobile Geochemistry, Inc.

Analyte	Result	Reporting Limit	Units	Dilution Factor	Batch	Prepared	Analyzed	Method	Notes
MW 5 (E111035-04) Water Sampled: 08-Nov-11 Received: 08-Nov-11									
m,p-Xylene	ND	1.0	ug/l	0.05	EK11404	11-Nov-11	11-Nov-11	EPA 8260B	
o-Xylene	ND	0.5	"	"	"	"	"	"	
Styrene	ND	1.0	"	"	"	"	"	"	
Bromoform	ND	1.0	"	"	"	"	"	"	
Isopropylbenzene (Cumene)	ND	1.0	"	"	"	"	"	"	
1,1,2,2-Tetrachloroethane	ND	1.0	"	"	"	"	"	"	
1,2,3-Trichloropropane	ND	1.0	"	"	"	"	"	"	
n-Propylbenzene	ND	1.0	"	"	"	"	"	"	
Bromobenzene	ND	1.0	"	"	"	"	"	"	
1,3,5-Trimethylbenzene	ND	1.0	"	"	"	"	"	"	
2-Chlorotoluene	ND	1.0	"	"	"	"	"	"	
4-Chlorotoluene	ND	1.0	"	"	"	"	"	"	
tert-Butylbenzene	ND	1.0	"	"	"	"	"	"	
1,2,4-Trimethylbenzene	ND	1.0	"	"	"	"	"	"	
sec-Butylbenzene	ND	1.0	"	"	"	"	"	"	
p-Isopropyltoluene	ND	1.0	"	"	"	"	"	"	
1,3-Dichlorobenzene	ND	1.0	"	"	"	"	"	"	
1,4-Dichlorobenzene	ND	1.0	"	"	"	"	"	"	
n-Butylbenzene	ND	1.0	"	"	"	"	"	"	
1,2-Dichlorobenzene	ND	1.0	"	"	"	"	"	"	
1,2-Dibromo-3-chloropropane	ND	5.0	"	"	"	"	"	"	
1,2,4-Trichlorobenzene	ND	1.0	"	"	"	"	"	"	
Hexachlorobutadiene	ND	1.0	"	"	"	"	"	"	
Naphthalene	ND	1.0	"	"	"	"	"	"	
1,2,3-Trichlorobenzene	ND	1.0	"	"	"	"	"	"	
Tertiary-butyl alcohol (TBA)	ND	5.0	"	"	"	"	"	"	
Surrogate: Dibromofluoromethane		*102 %*		*75-125*	"	"	"	"	
Surrogate: 1,2-Dichloroethane-d4		*103 %*		*62-139*	"	"	"	"	
Surrogate: Toluene-d8		*87.4 %*		*75-125*	"	"	"	"	
Surrogate: 4-Bromofluorobenzene		*102 %*		*75-125*	"	"	"	"	

Mobile Geochemistry Inc.

2470 Impala Drive
Carlsbad, CA 92010
760-804-9678 Phone
760-804-9159 Fax

SCS Engineers - San Diego
8799 Balboa Avenue, Suite 290
San Diego, CA 92123

Project: SCS110911-10
Project Number: 11011963.08 / 11040 Rancho Carmel Dr.
Project Manager: Mr. Keith Etchells

Reported:
21-Nov-11 14:17

Volatile Organic Compounds by EPA Method 5030B/8260B

H&P Mobile Geochemistry, Inc.

Analyte	Result	Reporting Limit	Units	Dilution Factor	Batch	Prepared	Analyzed	Method	Notes
MW 6 (E111035-05) Water Sampled: 08-Nov-11 Received: 08-Nov-11									
Dichlorodifluoromethane (F12)	ND	1.0	ug/l	0.05	EK11404	11-Nov-11	11-Nov-11	EPA 8260B	
Chloromethane	ND	1.0	"	"	"	"	"	"	
Vinyl chloride	ND	1.0	"	"	"	"	"	"	
Bromomethane	ND	1.0	"	"	"	"	"	"	
Chloroethane	ND	1.0	"	"	"	"	"	"	
Trichlorofluoromethane (F11)	ND	1.0	"	"	"	"	"	"	
1,1-Dichloroethene	ND	1.0	"	"	"	"	"	"	
Methylene chloride (Dichloromethane)	ND	1.0	"	"	"	"	"	"	
Methyl tertiary-butyl ether (MTBE)	ND	1.0	"	"	"	"	"	"	
trans-1,2-Dichloroethene	ND	1.0	"	"	"	"	"	"	
Diisopropyl ether (DIPE)	ND	1.0	"	"	"	"	"	"	
1,1-Dichloroethane	ND	1.0	"	"	"	"	"	"	
Ethyl tert-butyl ether (ETBE)	ND	1.0	"	"	"	"	"	"	
2,2-Dichloropropane	ND	1.0	"	"	"	"	"	"	
cis-1,2-Dichloroethene	ND	1.0	"	"	"	"	"	"	
Chloroform	ND	1.0	"	"	"	"	"	"	
Bromochloromethane	ND	1.0	"	"	"	"	"	"	
1,1,1-Trichloroethane	ND	1.0	"	"	"	"	"	"	
1,1-Dichloropropene	ND	1.0	"	"	"	"	"	"	
Carbon tetrachloride	ND	1.0	"	"	"	"	"	"	
1,2-Dichloroethane (EDC)	ND	1.0	"	"	"	"	"	"	
Tertiary-amyl methyl ether (TAME)	ND	1.0	"	"	"	"	"	"	
Benzene	ND	0.5	"	"	"	"	"	"	
Trichloroethene	ND	1.0	"	"	"	"	"	"	
1,2-Dichloropropane	ND	1.0	"	"	"	"	"	"	
Bromodichloromethane	ND	1.0	"	"	"	"	"	"	
Dibromomethane	ND	1.0	"	"	"	"	"	"	
cis-1,3-Dichloropropene	ND	1.0	"	"	"	"	"	"	
Toluene	ND	0.5	"	"	"	"	"	"	
trans-1,3-Dichloropropene	ND	1.0	"	"	"	"	"	"	
1,1,2-Trichloroethane	ND	1.0	"	"	"	"	"	"	
1,2-Dibromoethane (EDB)	ND	1.0	"	"	"	"	"	"	
1,3-Dichloropropane	ND	1.0	"	"	"	"	"	"	
Tetrachloroethene	**3.7**	1.0	"	"	"	"	"	"	
Dibromochloromethane	ND	1.0	"	"	"	"	"	"	
Chlorobenzene	ND	1.0	"	"	"	"	"	"	
Ethylbenzene	ND	0.5	"	"	"	"	"	"	
1,1,1,2-Tetrachloroethane	ND	1.0	"	"	"	"	"	"	

H&P Mobile Geochemistry Inc.

2470 Impala Drive
Carlsbad, CA 92010
760-804-9678 Phone
760-804-9159 Fax

SCS Engineers - San Diego
8799 Balboa Avenue, Suite 290
San Diego, CA 92123

Project: SCS110911-10
Project Number: 11011963.08 / 11040 Rancho Carmel Dr.
Project Manager: Mr. Keith Etchells

Reported:
21-Nov-11 14:17

Volatile Organic Compounds by EPA Method 5030B/8260B

H&P Mobile Geochemistry, Inc.

Analyte	Result	Reporting Limit	Units	Dilution Factor	Batch	Prepared	Analyzed	Method	Notes
MW 6 (E111035-05) Water Sampled: 08-Nov-11 Received: 08-Nov-11									
m,p-Xylene	ND	1.0	ug/l	0.05	EK11404	11-Nov-11	11-Nov-11	EPA 8260B	
o-Xylene	ND	0.5	"	"	"	"	"	"	
Styrene	ND	1.0	"	"	"	"	"	"	
Bromoform	ND	1.0	"	"	"	"	"	"	
Isopropylbenzene (Cumene)	ND	1.0	"	"	"	"	"	"	
1,1,2,2-Tetrachloroethane	ND	1.0	"	"	"	"	"	"	
1,2,3-Trichloropropane	ND	1.0	"	"	"	"	"	"	
n-Propylbenzene	ND	1.0	"	"	"	"	"	"	
Bromobenzene	ND	1.0	"	"	"	"	"	"	
1,3,5-Trimethylbenzene	ND	1.0	"	"	"	"	"	"	
2-Chlorotoluene	ND	1.0	"	"	"	"	"	"	
4-Chlorotoluene	ND	1.0	"	"	"	"	"	"	
tert-Butylbenzene	ND	1.0	"	"	"	"	"	"	
1,2,4-Trimethylbenzene	ND	1.0	"	"	"	"	"	"	
sec-Butylbenzene	ND	1.0	"	"	"	"	"	"	
p-Isopropyltoluene	ND	1.0	"	"	"	"	"	"	
1,3-Dichlorobenzene	ND	1.0	"	"	"	"	"	"	
1,4-Dichlorobenzene	ND	1.0	"	"	"	"	"	"	
n-Butylbenzene	ND	1.0	"	"	"	"	"	"	
1,2-Dichlorobenzene	ND	1.0	"	"	"	"	"	"	
1,2-Dibromo-3-chloropropane	ND	5.0	"	"	"	"	"	"	
1,2,4-Trichlorobenzene	ND	1.0	"	"	"	"	"	"	
Hexachlorobutadiene	ND	1.0	"	"	"	"	"	"	
Naphthalene	ND	1.0	"	"	"	"	"	"	
1,2,3-Trichlorobenzene	ND	1.0	"	"	"	"	"	"	
Tertiary-butyl alcohol (TBA)	ND	5.0	"	"	"	"	"	"	
Surrogate: Dibromofluoromethane		*100 %*		*75-125*	"	"	"	"	
Surrogate: 1,2-Dichloroethane-d4		*101 %*		*62-139*	"	"	"	"	
Surrogate: Toluene-d8		*101 %*		*75-125*	"	"	"	"	
Surrogate: 4-Bromofluorobenzene		*97.1 %*		*75-125*	"	"	"	"	

Mobile Geochemistry Inc.

2470 Impala Drive
Carlsbad, CA 92010
760-804-9678 Phone
760-804-9159 Fax

SCS Engineers - San Diego
8799 Balboa Avenue, Suite 290
San Diego, CA 92123

Project: SCS110911-10
Project Number: 11011963.08 / 11040 Rancho Carmel Dr.
Project Manager: Mr. Keith Etchells

Reported:
21-Nov-11 14:17

Volatile Organic Compounds by EPA Method 5030B/8260B

H&P Mobile Geochemistry, Inc.

Analyte	Result	Reporting Limit	Units	Dilution Factor	Batch	Prepared	Analyzed	Method	Notes
MW 7 (E111035-06) Water Sampled: 07-Nov-11 Received: 08-Nov-11									
Dichlorodifluoromethane (F12)	ND	1.0	ug/l	0.05	EK11404	11-Nov-11	11-Nov-11	EPA 8260B	
Chloromethane	ND	1.0	"	"	"	"	"	"	
Vinyl chloride	ND	1.0	"	"	"	"	"	"	
Bromomethane	ND	1.0	"	"	"	"	"	"	
Chloroethane	ND	1.0	"	"	"	"	"	"	
Trichlorofluoromethane (F11)	ND	1.0	"	"	"	"	"	"	
1,1-Dichloroethene	ND	1.0	"	"	"	"	"	"	
Methylene chloride (Dichloromethane)	ND	1.0	"	"	"	"	"	"	
Methyl tertiary-butyl ether (MTBE)	ND	1.0	"	"	"	"	"	"	
trans-1,2-Dichloroethene	ND	1.0	"	"	"	"	"	"	
Diisopropyl ether (DIPE)	ND	1.0	"	"	"	"	"	"	
1,1-Dichloroethane	ND	1.0	"	"	"	"	"	"	
Ethyl tert-butyl ether (ETBE)	ND	1.0	"	"	"	"	"	"	
2,2-Dichloropropane	ND	1.0	"	"	"	"	"	"	
cis-1,2-Dichloroethene	ND	1.0	"	"	"	"	"	"	
Chloroform	ND	1.0	"	"	"	"	"	"	
Bromochloromethane	ND	1.0	"	"	"	"	"	"	
1,1,1-Trichloroethane	ND	1.0	"	"	"	"	"	"	
1,1-Dichloropropene	ND	1.0	"	"	"	"	"	"	
Carbon tetrachloride	ND	1.0	"	"	"	"	"	"	
1,2-Dichloroethane (EDC)	ND	1.0	"	"	"	"	"	"	
Tertiary-amyl methyl ether (TAME)	ND	1.0	"	"	"	"	"	"	
Benzene	ND	0.5	"	"	"	"	"	"	
Trichloroethene	ND	1.0	"	"	"	"	"	"	
1,2-Dichloropropane	ND	1.0	"	"	"	"	"	"	
Bromodichloromethane	ND	1.0	"	"	"	"	"	"	
Dibromomethane	ND	1.0	"	"	"	"	"	"	
cis-1,3-Dichloropropene	ND	1.0	"	"	"	"	"	"	
Toluene	ND	0.5	"	"	"	"	"	"	
trans-1,3-Dichloropropene	ND	1.0	"	"	"	"	"	"	
1,1,2-Trichloroethane	ND	1.0	"	"	"	"	"	"	
1,2-Dibromoethane (EDB)	ND	1.0	"	"	"	"	"	"	
1,3-Dichloropropane	ND	1.0	"	"	"	"	"	"	
Tetrachloroethene	ND	1.0	"	"	"	"	"	"	
Dibromochloromethane	ND	1.0	"	"	"	"	"	"	
Chlorobenzene	ND	1.0	"	"	"	"	"	"	
Ethylbenzene	ND	0.5	"	"	"	"	"	"	
1,1,1,2-Tetrachloroethane	ND	1.0	"	"	"	"	"	"	

Mobile Geochemistry Inc.

2470 Impala Drive
Carlsbad, CA 92010
760-804-9678 Phone
760-804-9159 Fax

SCS Engineers - San Diego	Project: SCS110911-10	
8799 Balboa Avenue, Suite 290	Project Number: 11011963.08 / 11040 Rancho Carmel Dr.	Reported:
San Diego, CA 92123	Project Manager: Mr. Keith Etchells	21-Nov-11 14:17

Volatile Organic Compounds by EPA Method 5030B/8260B

H&P Mobile Geochemistry, Inc.

Analyte	Result	Reporting Limit	Units	Dilution Factor	Batch	Prepared	Analyzed	Method	Notes
MW 7 (E111035-06) Water Sampled: 07-Nov-11 Received: 08-Nov-11									
m,p-Xylene	ND	1.0	ug/l	0.05	EK11404	11-Nov-11	11-Nov-11	EPA 8260B	
o-Xylene	ND	0.5	"	"	"	"	"	"	
Styrene	ND	1.0	"	"	"	"	"	"	
Bromoform	ND	1.0	"	"	"	"	"	"	
Isopropylbenzene (Cumene)	ND	1.0	"	"	"	"	"	"	
1,1,2,2-Tetrachloroethane	ND	1.0	"	"	"	"	"	"	
1,2,3-Trichloropropane	ND	1.0	"	"	"	"	"	"	
n-Propylbenzene	ND	1.0	"	"	"	"	"	"	
Bromobenzene	ND	1.0	"	"	"	"	"	"	
1,3,5-Trimethylbenzene	ND	1.0	"	"	"	"	"	"	
2-Chlorotoluene	ND	1.0	"	"	"	"	"	"	
4-Chlorotoluene	ND	1.0	"	"	"	"	"	"	
tert-Butylbenzene	ND	1.0	"	"	"	"	"	"	
1,2,4-Trimethylbenzene	ND	1.0	"	"	"	"	"	"	
sec-Butylbenzene	ND	1.0	"	"	"	"	"	"	
p-Isopropyltoluene	ND	1.0	"	"	"	"	"	"	
1,3-Dichlorobenzene	ND	1.0	"	"	"	"	"	"	
1,4-Dichlorobenzene	ND	1.0	"	"	"	"	"	"	
n-Butylbenzene	ND	1.0	"	"	"	"	"	"	
1,2-Dichlorobenzene	ND	1.0	"	"	"	"	"	"	
1,2-Dibromo-3-chloropropane	ND	5.0	"	"	"	"	"	"	
1,2,4-Trichlorobenzene	ND	1.0	"	"	"	"	"	"	
Hexachlorobutadiene	ND	1.0	"	"	"	"	"	"	
Naphthalene	ND	1.0	"	"	"	"	"	"	
1,2,3-Trichlorobenzene	ND	1.0	"	"	"	"	"	"	
Tertiary-butyl alcohol (TBA)	ND	5.0	"	"	"	"	"	"	
Surrogate: Dibromofluoromethane		*106 %*		*75-125*	"	"	"	"	
Surrogate: 1,2-Dichloroethane-d4		*106 %*		*62-139*	"	"	"	"	
Surrogate: Toluene-d8		*102 %*		*75-125*	"	"	"	"	
Surrogate: 4-Bromofluorobenzene		*97.7 %*		*75-125*	"	"	"	"	

Mobile Geochemistry Inc.

2470 Impala Drive
Carlsbad, CA 92010
760-804-9678 Phone
760-804-9159 Fax

SCS Engineers - San Diego
8799 Balboa Avenue, Suite 290
San Diego, CA 92123

Project: SCS110911-10
Project Number: 11011963.08 / 11040 Rancho Carmel Dr.
Project Manager: Mr. Keith Etchells

Reported:
21-Nov-11 14:17

Volatile Organic Compounds by EPA Method 5030B/8260B

H&P Mobile Geochemistry, Inc.

Analyte	Result	Reporting Limit	Units	Dilution Factor	Batch	Prepared	Analyzed	Method	Notes
MW 8 (E111035-07) Water Sampled: 08-Nov-11 Received: 08-Nov-11									
Dichlorodifluoromethane (F12)	ND	1.0	ug/l	0.05	EK11404	11-Nov-11	11-Nov-11	EPA 8260B	
Chloromethane	ND	1.0	"	"	"	"	"	"	
Vinyl chloride	ND	1.0	"	"	"	"	"	"	
Bromomethane	ND	1.0	"	"	"	"	"	"	
Chloroethane	ND	1.0	"	"	"	"	"	"	
Trichlorofluoromethane (F11)	ND	1.0	"	"	"	"	"	"	
1,1-Dichloroethene	ND	1.0	"	"	"	"	"	"	
Methylene chloride (Dichloromethane)	ND	1.0	"	"	"	"	"	"	
Methyl tertiary-butyl ether (MTBE)	ND	1.0	"	"	"	"	"	"	
trans-1,2-Dichloroethene	ND	1.0	"	"	"	"	"	"	
Diisopropyl ether (DIPE)	ND	1.0	"	"	"	"	"	"	
1,1-Dichloroethane	ND	1.0	"	"	"	"	"	"	
Ethyl tert-butyl ether (ETBE)	ND	1.0	"	"	"	"	"	"	
2,2-Dichloropropane	ND	1.0	"	"	"	"	"	"	
cis-1,2-Dichloroethene	**5.4**	1.0	"	"	"	"	"	"	
Chloroform	ND	1.0	"	"	"	"	"	"	
Bromochloromethane	ND	1.0	"	"	"	"	"	"	
1,1,1-Trichloroethane	ND	1.0	"	"	"	"	"	"	
1,1-Dichloropropene	ND	1.0	"	"	"	"	"	"	
Carbon tetrachloride	ND	1.0	"	"	"	"	"	"	
1,2-Dichloroethane (EDC)	ND	1.0	"	"	"	"	"	"	
Tertiary-amyl methyl ether (TAME)	ND	1.0	"	"	"	"	"	"	
Benzene	ND	0.5	"	"	"	"	"	"	
Trichloroethene	**21**	1.0	"	"	"	"	"	"	
1,2-Dichloropropane	ND	1.0	"	"	"	"	"	"	
Bromodichloromethane	ND	1.0	"	"	"	"	"	"	
Dibromomethane	ND	1.0	"	"	"	"	"	"	
cis-1,3-Dichloropropene	ND	1.0	"	"	"	"	"	"	
Toluene	ND	0.5	"	"	"	"	"	"	
trans-1,3-Dichloropropene	ND	1.0	"	"	"	"	"	"	
1,1,2-Trichloroethane	ND	1.0	"	"	"	"	"	"	
1,2-Dibromoethane (EDB)	ND	1.0	"	"	"	"	"	"	
1,3-Dichloropropane	ND	1.0	"	"	"	"	"	"	
Tetrachloroethene	**16**	1.0	"	"	"	"	"	"	
Dibromochloromethane	ND	1.0	"	"	"	"	"	"	
Chlorobenzene	ND	1.0	"	"	"	"	"	"	
Ethylbenzene	ND	0.5	"	"	"	"	"	"	
1,1,1,2-Tetrachloroethane	ND	1.0	"	"	"	"	"	"	

Mobile Geochemistry Inc.

2470 Impala Drive
Carlsbad, CA 92010
760-804-9678 Phone
760-804-9159 Fax

SCS Engineers - San Diego	Project: SCS110911-10	
8799 Balboa Avenue, Suite 290	Project Number: 11011963.08 / 11040 Rancho Carmel Dr.	Reported:
San Diego, CA 92123	Project Manager: Mr. Keith Etchells	21-Nov-11 14:17

Volatile Organic Compounds by EPA Method 5030B/8260B

H&P Mobile Geochemistry, Inc.

Analyte	Result	Reporting Limit	Units	Dilution Factor	Batch	Prepared	Analyzed	Method	Notes
MW 8 (E111035-07) Water Sampled: 08-Nov-11 Received: 08-Nov-11									
m,p-Xylene	ND	1.0	ug/l	0.05	EK11404	11-Nov-11	11-Nov-11	EPA 8260B	
o-Xylene	ND	0.5	"	"	"	"	"	"	
Styrene	ND	1.0	"	"	"	"	"	"	
Bromoform	ND	1.0	"	"	"	"	"	"	
Isopropylbenzene (Cumene)	ND	1.0	"	"	"	"	"	"	
1,1,2,2-Tetrachloroethane	ND	1.0	"	"	"	"	"	"	
1,2,3-Trichloropropane	ND	1.0	"	"	"	"	"	"	
n-Propylbenzene	ND	1.0	"	"	"	"	"	"	
Bromobenzene	ND	1.0	"	"	"	"	"	"	
1,3,5-Trimethylbenzene	ND	1.0	"	"	"	"	"	"	
2-Chlorotoluene	ND	1.0	"	"	"	"	"	"	
4-Chlorotoluene	ND	1.0	"	"	"	"	"	"	
tert-Butylbenzene	ND	1.0	"	"	"	"	"	"	
1,2,4-Trimethylbenzene	ND	1.0	"	"	"	"	"	"	
sec-Butylbenzene	ND	1.0	"	"	"	"	"	"	
p-Isopropyltoluene	ND	1.0	"	"	"	"	"	"	
1,3-Dichlorobenzene	ND	1.0	"	"	"	"	"	"	
1,4-Dichlorobenzene	ND	1.0	"	"	"	"	"	"	
n-Butylbenzene	ND	1.0	"	"	"	"	"	"	
1,2-Dichlorobenzene	ND	1.0	"	"	"	"	"	"	
1,2-Dibromo-3-chloropropane	ND	5.0	"	"	"	"	"	"	
1,2,4-Trichlorobenzene	ND	1.0	"	"	"	"	"	"	
Hexachlorobutadiene	ND	1.0	"	"	"	"	"	"	
Naphthalene	ND	1.0	"	"	"	"	"	"	
1,2,3-Trichlorobenzene	ND	1.0	"	"	"	"	"	"	
Tertiary-butyl alcohol (TBA)	ND	5.0	"	"	"	"	"	"	
Surrogate: Dibromofluoromethane		*100 %*		*75-125*	"	"	"	"	
Surrogate: 1,2-Dichloroethane-d4		*102 %*		*62-139*	"	"	"	"	
Surrogate: Toluene-d8		*99.6 %*		*75-125*	"	"	"	"	
Surrogate: 4-Bromofluorobenzene		*97.0 %*		*75-125*	"	"	"	"	

Mobile Geochemistry Inc.

2470 Impala Drive
Carlsbad, CA 92010
760-804-9678 Phone
760-804-9159 Fax

SCS Engineers - San Diego	Project: SCS110911-10	
8799 Balboa Avenue, Suite 290	Project Number: 11011963.08 / 11040 Rancho Carmel Dr.	Reported:
San Diego, CA 92123	Project Manager: Mr. Keith Etchells	21-Nov-11 14:17

Volatile Organic Compounds by EPA Method 5030B/8260B

H&P Mobile Geochemistry, Inc.

Analyte	Result	Reporting Limit	Units	Dilution Factor	Batch	Prepared	Analyzed	Method	Notes
MW 9 (E111035-08) Water Sampled: 08-Nov-11 Received: 08-Nov-11									
Dichlorodifluoromethane (F12)	ND	10	ug/l	1	EK11404	11-Nov-11	11-Nov-11	EPA 8260B	
Chloromethane	ND	10	"	"	"	"	"	"	
Vinyl chloride	ND	10	"	"	"	"	"	"	
Bromomethane	ND	10	"	"	"	"	"	"	
Chloroethane	ND	10	"	"	"	"	"	"	
Trichlorofluoromethane (F11)	ND	10	"	"	"	"	"	"	
1,1-Dichloroethene	ND	10	"	"	"	"	"	"	
Methylene chloride (Dichloromethane)	ND	10	"	"	"	"	"	"	
Methyl tertiary-butyl ether (MTBE)	ND	10	"	"	"	"	"	"	
trans-1,2-Dichloroethene	ND	10	"	"	"	"	"	"	
Diisopropyl ether (DIPE)	ND	10	"	"	"	"	"	"	
1,1-Dichloroethane	ND	10	"	"	"	"	"	"	
Ethyl tert-butyl ether (ETBE)	ND	10	"	"	"	"	"	"	
2,2-Dichloropropane	ND	10	"	"	"	"	"	"	
cis-1,2-Dichloroethene	ND	10	"	"	"	"	"	"	
Chloroform	ND	10	"	"	"	"	"	"	
Bromochloromethane	ND	10	"	"	"	"	"	"	
1,1,1-Trichloroethane	ND	10	"	"	"	"	"	"	
1,1-Dichloropropene	ND	10	"	"	"	"	"	"	
Carbon tetrachloride	ND	10	"	"	"	"	"	"	
1,2-Dichloroethane (EDC)	ND	10	"	"	"	"	"	"	
Tertiary-amyl methyl ether (TAME)	ND	10	"	"	"	"	"	"	
Benzene	ND	5.0	"	"	"	"	"	"	
Trichloroethene	ND	10	"	"	"	"	"	"	
1,2-Dichloropropane	ND	10	"	"	"	"	"	"	
Bromodichloromethane	ND	10	"	"	"	"	"	"	
Dibromomethane	ND	10	"	"	"	"	"	"	
cis-1,3-Dichloropropene	ND	10	"	"	"	"	"	"	
Toluene	ND	5.0	"	"	"	"	"	"	
trans-1,3-Dichloropropene	ND	10	"	"	"	"	"	"	
1,1,2-Trichloroethane	ND	10	"	"	"	"	"	"	
1,2-Dibromoethane (EDB)	ND	10	"	"	"	"	"	"	
1,3-Dichloropropane	ND	10	"	"	"	"	"	"	
Tetrachloroethene	**270**	10	"	"	"	"	"	"	
Dibromochloromethane	ND	10	"	"	"	"	"	"	
Chlorobenzene	ND	10	"	"	"	"	"	"	
Ethylbenzene	ND	5.0	"	"	"	"	"	"	
1,1,1,2-Tetrachloroethane	ND	10	"	"	"	"	"	"	

Mobile Geochemistry Inc.

2470 Impala Drive
Carlsbad, CA 92010
760-804-9678 Phone
760-804-9159 Fax

SCS Engineers - San Diego	Project: SCS110911-10	
8799 Balboa Avenue, Suite 290	Project Number: 11011963.08 / 11040 Rancho Carmel Dr.	Reported:
San Diego, CA 92123	Project Manager: Mr. Keith Etchells	21-Nov-11 14:17

Volatile Organic Compounds by EPA Method 5030B/8260B

H&P Mobile Geochemistry, Inc.

Analyte	Result	Reporting Limit	Units	Dilution Factor	Batch	Prepared	Analyzed	Method	Notes
MW 9 (E111035-08) Water Sampled: 08-Nov-11 Received: 08-Nov-11									
m,p-Xylene	ND	10	ug/l	1	EK11404	11-Nov-11	11-Nov-11	EPA 8260B	
o-Xylene	ND	5.0	"	"	"	"	"	"	
Styrene	ND	10	"	"	"	"	"	"	
Bromoform	ND	10	"	"	"	"	"	"	
Isopropylbenzene (Cumene)	ND	10	"	"	"	"	"	"	
1,1,2,2-Tetrachloroethane	ND	10	"	"	"	"	"	"	
1,2,3-Trichloropropane	ND	10	"	"	"	"	"	"	
n-Propylbenzene	ND	10	"	"	"	"	"	"	
Bromobenzene	ND	10	"	"	"	"	"	"	
1,3,5-Trimethylbenzene	ND	10	"	"	"	"	"	"	
2-Chlorotoluene	ND	10	"	"	"	"	"	"	
4-Chlorotoluene	ND	10	"	"	"	"	"	"	
tert-Butylbenzene	ND	10	"	"	"	"	"	"	
1,2,4-Trimethylbenzene	ND	10	"	"	"	"	"	"	
sec-Butylbenzene	ND	10	"	"	"	"	"	"	
p-Isopropyltoluene	ND	10	"	"	"	"	"	"	
1,3-Dichlorobenzene	ND	10	"	"	"	"	"	"	
1,4-Dichlorobenzene	ND	10	"	"	"	"	"	"	
n-Butylbenzene	ND	10	"	"	"	"	"	"	
1,2-Dichlorobenzene	ND	10	"	"	"	"	"	"	
1,2-Dibromo-3-chloropropane	ND	50	"	"	"	"	"	"	
1,2,4-Trichlorobenzene	ND	10	"	"	"	"	"	"	
Hexachlorobutadiene	ND	10	"	"	"	"	"	"	
Naphthalene	ND	10	"	"	"	"	"	"	
1,2,3-Trichlorobenzene	ND	10	"	"	"	"	"	"	
Tertiary-butyl alcohol (TBA)	ND	50	"	"	"	"	"	"	
Surrogate: Dibromofluoromethane		*102 %*		*75-125*	"	"	"	"	
Surrogate: 1,2-Dichloroethane-d4		*107 %*		*62-139*	"	"	"	"	
Surrogate: Toluene-d8		*102 %*		*75-125*	"	"	"	"	
Surrogate: 4-Bromofluorobenzene		*103 %*		*75-125*	"	"	"	"	

Mobile Geochemistry Inc.

2470 Impala Drive
Carlsbad, CA 92010
760-804-9678 Phone
760-804-9159 Fax

SCS Engineers - San Diego
8799 Balboa Avenue, Suite 290
San Diego, CA 92123

Project: SCS110911-10
Project Number: 11011963.08 / 11040 Rancho Carmel Dr.
Project Manager: Mr. Keith Etchells

Reported:
21-Nov-11 14:17

Volatile Organic Compounds by EPA Method 5030B/8260B

H&P Mobile Geochemistry, Inc.

Analyte	Result	Reporting Limit	Units	Dilution Factor	Batch	Prepared	Analyzed	Method	Notes
NM-MW 1 (E111035-09) Water Sampled: 07-Nov-11 Received: 08-Nov-11									
Dichlorodifluoromethane (F12)	ND	10	ug/l	1	EK11404	11-Nov-11	11-Nov-11	EPA 8260B	
Chloromethane	ND	10	"	"	"	"	"	"	
Vinyl chloride	ND	10	"	"	"	"	"	"	
Bromomethane	ND	10	"	"	"	"	"	"	
Chloroethane	ND	10	"	"	"	"	"	"	
Trichlorofluoromethane (F11)	ND	10	"	"	"	"	"	"	
1,1-Dichloroethene	ND	10	"	"	"	"	"	"	
Methylene chloride (Dichloromethane)	ND	10	"	"	"	"	"	"	
Methyl tertiary-butyl ether (MTBE)	**200**	10	"	"	"	"	"	"	
trans-1,2-Dichloroethene	ND	10	"	"	"	"	"	"	
Diisopropyl ether (DIPE)	ND	10	"	"	"	"	"	"	
1,1-Dichloroethane	ND	10	"	"	"	"	"	"	
Ethyl tert-butyl ether (ETBE)	ND	10	"	"	"	"	"	"	
2,2-Dichloropropane	ND	10	"	"	"	"	"	"	
cis-1,2-Dichloroethene	**10**	10	"	"	"	"	"	"	
Chloroform	ND	10	"	"	"	"	"	"	
Bromochloromethane	ND	10	"	"	"	"	"	"	
1,1,1-Trichloroethane	ND	10	"	"	"	"	"	"	
1,1-Dichloropropene	ND	10	"	"	"	"	"	"	
Carbon tetrachloride	ND	10	"	"	"	"	"	"	
1,2-Dichloroethane (EDC)	ND	10	"	"	"	"	"	"	
Tertiary-amyl methyl ether (TAME)	ND	10	"	"	"	"	"	"	
Benzene	ND	5.0	"	"	"	"	"	"	
Trichloroethene	**27**	10	"	"	"	"	"	"	
1,2-Dichloropropane	ND	10	"	"	"	"	"	"	
Bromodichloromethane	ND	10	"	"	"	"	"	"	
Dibromomethane	ND	10	"	"	"	"	"	"	
cis-1,3-Dichloropropene	ND	10	"	"	"	"	"	"	
Toluene	ND	5.0	"	"	"	"	"	"	
trans-1,3-Dichloropropene	ND	10	"	"	"	"	"	"	
1,1,2-Trichloroethane	ND	10	"	"	"	"	"	"	
1,2-Dibromoethane (EDB)	ND	10	"	"	"	"	"	"	
1,3-Dichloropropane	ND	10	"	"	"	"	"	"	
Tetrachloroethene	**420**	10	"	"	"	"	"	"	
Dibromochloromethane	ND	10	"	"	"	"	"	"	
Chlorobenzene	ND	10	"	"	"	"	"	"	
Ethylbenzene	ND	5.0	"	"	"	"	"	"	
1,1,1,2-Tetrachloroethane	ND	10	"	"	"	"	"	"	

H&P Mobile Geochemistry Inc.

2470 Impala Drive
Carlsbad, CA 92010
760-804-9678 Phone
760-804-9159 Fax

SCS Engineers - San Diego
8799 Balboa Avenue, Suite 290
San Diego, CA 92123

Project: SCS110911-10
Project Number: 11011963.08 / 11040 Rancho Carmel Dr.
Project Manager: Mr. Keith Etchells

Reported:
21-Nov-11 14:17

Volatile Organic Compounds by EPA Method 5030B/8260B

H&P Mobile Geochemistry, Inc.

Analyte	Result	Reporting Limit	Units	Dilution Factor	Batch	Prepared	Analyzed	Method	Notes
NM-MW 1 (E111035-09) Water Sampled: 07-Nov-11 Received: 08-Nov-11									
m,p-Xylene	ND	10	ug/l	1	EK11404	11-Nov-11	11-Nov-11	EPA 8260B	
o-Xylene	ND	5.0	"	"	"	"	"	"	
Styrene	ND	10	"	"	"	"	"	"	
Bromoform	ND	10	"	"	"	"	"	"	
Isopropylbenzene (Cumene)	ND	10	"	"	"	"	"	"	
1,1,2,2-Tetrachloroethane	ND	10	"	"	"	"	"	"	
1,2,3-Trichloropropane	ND	10	"	"	"	"	"	"	
n-Propylbenzene	ND	10	"	"	"	"	"	"	
Bromobenzene	ND	10	"	"	"	"	"	"	
1,3,5-Trimethylbenzene	ND	10	"	"	"	"	"	"	
2-Chlorotoluene	ND	10	"	"	"	"	"	"	
4-Chlorotoluene	ND	10	"	"	"	"	"	"	
tert-Butylbenzene	ND	10	"	"	"	"	"	"	
1,2,4-Trimethylbenzene	ND	10	"	"	"	"	"	"	
sec-Butylbenzene	ND	10	"	"	"	"	"	"	
p-Isopropyltoluene	ND	10	"	"	"	"	"	"	
1,3-Dichlorobenzene	ND	10	"	"	"	"	"	"	
1,4-Dichlorobenzene	ND	10	"	"	"	"	"	"	
n-Butylbenzene	ND	10	"	"	"	"	"	"	
1,2-Dichlorobenzene	ND	10	"	"	"	"	"	"	
1,2-Dibromo-3-chloropropane	ND	50	"	"	"	"	"	"	
1,2,4-Trichlorobenzene	ND	10	"	"	"	"	"	"	
Hexachlorobutadiene	ND	10	"	"	"	"	"	"	
Naphthalene	ND	10	"	"	"	"	"	"	
1,2,3-Trichlorobenzene	ND	10	"	"	"	"	"	"	
Tertiary-butyl alcohol (TBA)	ND	50	"	"	"	"	"	"	
Surrogate: Dibromofluoromethane		*101 %*		*75-125*	"	"	"	"	
Surrogate: 1,2-Dichloroethane-d4		*107 %*		*62-139*	"	"	"	"	
Surrogate: Toluene-d8		*100 %*		*75-125*	"	"	"	"	
Surrogate: 4-Bromofluorobenzene		*99.6 %*		*75-125*	"	"	"	"	

H&P Mobile Geochemistry Inc.

2470 Impala Drive
Carlsbad, CA 92010
760-804-9678 Phone
760-804-9159 Fax

SCS Engineers - San Diego
8799 Balboa Avenue, Suite 290
San Diego, CA 92123

Project: SCS110911-10
Project Number: 11011963.08 / 11040 Rancho Carmel Dr.
Project Manager: Mr. Keith Etchells

Reported:
21-Nov-11 14:17

Volatile Organic Compounds by EPA Method 5030B/8260B

H&P Mobile Geochemistry, Inc.

Analyte	Result	Reporting Limit	Units	Dilution Factor	Batch	Prepared	Analyzed	Method	Notes
NM-MW 2 (E111035-10) Water Sampled: 08-Nov-11 Received: 08-Nov-11									
Dichlorodifluoromethane (F12)	ND	1.0	ug/l	0.05	EK11404	11-Nov-11	11-Nov-11	EPA 8260B	
Chloromethane	ND	1.0	"	"	"	"	"	"	
Vinyl chloride	ND	1.0	"	"	"	"	"	"	
Bromomethane	ND	1.0	"	"	"	"	"	"	
Chloroethane	ND	1.0	"	"	"	"	"	"	
Trichlorofluoromethane (F11)	ND	1.0	"	"	"	"	"	"	
1,1-Dichloroethene	ND	1.0	"	"	"	"	"	"	
Methylene chloride (Dichloromethane)	ND	1.0	"	"	"	"	"	"	
Methyl tertiary-butyl ether (MTBE)	ND	1.0	"	"	"	"	"	"	
trans-1,2-Dichloroethene	ND	1.0	"	"	"	"	"	"	
Diisopropyl ether (DIPE)	ND	1.0	"	"	"	"	"	"	
1,1-Dichloroethane	ND	1.0	"	"	"	"	"	"	
Ethyl tert-butyl ether (ETBE)	ND	1.0	"	"	"	"	"	"	
2,2-Dichloropropane	ND	1.0	"	"	"	"	"	"	
cis-1,2-Dichloroethene	ND	1.0	"	"	"	"	"	"	
Chloroform	ND	1.0	"	"	"	"	"	"	
Bromochloromethane	ND	1.0	"	"	"	"	"	"	
1,1,1-Trichloroethane	ND	1.0	"	"	"	"	"	"	
1,1-Dichloropropene	ND	1.0	"	"	"	"	"	"	
Carbon tetrachloride	ND	1.0	"	"	"	"	"	"	
1,2-Dichloroethane (EDC)	ND	1.0	"	"	"	"	"	"	
Tertiary-amyl methyl ether (TAME)	ND	1.0	"	"	"	"	"	"	
Benzene	ND	0.5	"	"	"	"	"	"	
Trichloroethene	ND	1.0	"	"	"	"	"	"	
1,2-Dichloropropane	ND	1.0	"	"	"	"	"	"	
Bromodichloromethane	ND	1.0	"	"	"	"	"	"	
Dibromomethane	ND	1.0	"	"	"	"	"	"	
cis-1,3-Dichloropropene	ND	1.0	"	"	"	"	"	"	
Toluene	ND	0.5	"	"	"	"	"	"	
trans-1,3-Dichloropropene	ND	1.0	"	"	"	"	"	"	
1,1,2-Trichloroethane	ND	1.0	"	"	"	"	"	"	
1,2-Dibromoethane (EDB)	ND	1.0	"	"	"	"	"	"	
1,3-Dichloropropane	ND	1.0	"	"	"	"	"	"	
Tetrachloroethene	ND	1.0	"	"	"	"	"	"	
Dibromochloromethane	ND	1.0	"	"	"	"	"	"	
Chlorobenzene	ND	1.0	"	"	"	"	"	"	
Ethylbenzene	ND	0.5	"	"	"	"	"	"	
1,1,1,2-Tetrachloroethane	ND	1.0	"	"	"	"	"	"	

H&P Mobile Geochemistry Inc.

2470 Impala Drive
Carlsbad, CA 92010
760-804-9678 Phone
760-804-9159 Fax

SCS Engineers - San Diego
8799 Balboa Avenue, Suite 290
San Diego, CA 92123

Project: SCS110911-10
Project Number: 11011963.08 / 11040 Rancho Carmel Dr.
Project Manager: Mr. Keith Etchells

Reported:
21-Nov-11 14:17

Volatile Organic Compounds by EPA Method 5030B/8260B

H&P Mobile Geochemistry, Inc.

Analyte	Result	Reporting Limit	Units	Dilution Factor	Batch	Prepared	Analyzed	Method	Notes
NM-MW 2 (E111035-10) Water Sampled: 08-Nov-11 Received: 08-Nov-11									
m,p-Xylene	ND	1.0	ug/l	0.05	EK11404	11-Nov-11	11-Nov-11	EPA 8260B	
o-Xylene	ND	0.5	"	"	"	"	"	"	
Styrene	ND	1.0	"	"	"	"	"	"	
Bromoform	ND	1.0	"	"	"	"	"	"	
Isopropylbenzene (Cumene)	ND	1.0	"	"	"	"	"	"	
1,1,2,2-Tetrachloroethane	ND	1.0	"	"	"	"	"	"	
1,2,3-Trichloropropane	ND	1.0	"	"	"	"	"	"	
n-Propylbenzene	ND	1.0	"	"	"	"	"	"	
Bromobenzene	ND	1.0	"	"	"	"	"	"	
1,3,5-Trimethylbenzene	ND	1.0	"	"	"	"	"	"	
2-Chlorotoluene	ND	1.0	"	"	"	"	"	"	
4-Chlorotoluene	ND	1.0	"	"	"	"	"	"	
tert-Butylbenzene	ND	1.0	"	"	"	"	"	"	
1,2,4-Trimethylbenzene	ND	1.0	"	"	"	"	"	"	
sec-Butylbenzene	ND	1.0	"	"	"	"	"	"	
p-Isopropyltoluene	ND	1.0	"	"	"	"	"	"	
1,3-Dichlorobenzene	ND	1.0	"	"	"	"	"	"	
1,4-Dichlorobenzene	ND	1.0	"	"	"	"	"	"	
n-Butylbenzene	ND	1.0	"	"	"	"	"	"	
1,2-Dichlorobenzene	ND	1.0	"	"	"	"	"	"	
1,2-Dibromo-3-chloropropane	ND	5.0	"	"	"	"	"	"	
1,2,4-Trichlorobenzene	ND	1.0	"	"	"	"	"	"	
Hexachlorobutadiene	ND	1.0	"	"	"	"	"	"	
Naphthalene	ND	1.0	"	"	"	"	"	"	
1,2,3-Trichlorobenzene	ND	1.0	"	"	"	"	"	"	
Tertiary-butyl alcohol (TBA)	ND	5.0	"	"	"	"	"	"	
Surrogate: Dibromofluoromethane		*104 %*		*75-125*	"	"	"	"	
Surrogate: 1,2-Dichloroethane-d4		*107 %*		*62-139*	"	"	"	"	
Surrogate: Toluene-d8		*100 %*		*75-125*	"	"	"	"	
Surrogate: 4-Bromofluorobenzene		*97.5 %*		*75-125*	"	"	"	"	

Mobile Geochemistry Inc.

2470 Impala Drive
Carlsbad, CA 92010
760-804-9678 Phone
760-804-9159 Fax

SCS Engineers - San Diego
8799 Balboa Avenue, Suite 290
San Diego, CA 92123

Project: SCS110911-10
Project Number: 11011963.08 / 11040 Rancho Carmel Dr.
Project Manager: Mr. Keith Etchells

Reported:
21-Nov-11 14:17

Volatile Organic Compounds by EPA Method 5030B/8260B

H&P Mobile Geochemistry, Inc.

Analyte	Result	Reporting Limit	Units	Dilution Factor	Batch	Prepared	Analyzed	Method	Notes
NM-MW 3 (E111035-11) Water Sampled: 07-Nov-11 Received: 08-Nov-11									
Dichlorodifluoromethane (F12)	ND	1.0	ug/l	0.05	EK11404	11-Nov-11	11-Nov-11	EPA 8260B	
Chloromethane	ND	1.0	"	"	"	"	"	"	
Vinyl chloride	ND	1.0	"	"	"	"	"	"	
Bromomethane	ND	1.0	"	"	"	"	"	"	
Chloroethane	ND	1.0	"	"	"	"	"	"	
Trichlorofluoromethane (F11)	ND	1.0	"	"	"	"	"	"	
1,1-Dichloroethene	ND	1.0	"	"	"	"	"	"	
Methylene chloride (Dichloromethane)	ND	1.0	"	"	"	"	"	"	
Methyl tertiary-butyl ether (MTBE)	ND	1.0	"	"	"	"	"	"	
trans-1,2-Dichloroethene	ND	1.0	"	"	"	"	"	"	
Diisopropyl ether (DIPE)	ND	1.0	"	"	"	"	"	"	
1,1-Dichloroethane	ND	1.0	"	"	"	"	"	"	
Ethyl tert-butyl ether (ETBE)	ND	1.0	"	"	"	"	"	"	
2,2-Dichloropropane	ND	1.0	"	"	"	"	"	"	
cis-1,2-Dichloroethene	ND	1.0	"	"	"	"	"	"	
Chloroform	ND	1.0	"	"	"	"	"	"	
Bromochloromethane	ND	1.0	"	"	"	"	"	"	
1,1,1-Trichloroethane	ND	1.0	"	"	"	"	"	"	
1,1-Dichloropropene	ND	1.0	"	"	"	"	"	"	
Carbon tetrachloride	ND	1.0	"	"	"	"	"	"	
1,2-Dichloroethane (EDC)	ND	1.0	"	"	"	"	"	"	
Tertiary-amyl methyl ether (TAME)	ND	1.0	"	"	"	"	"	"	
Benzene	ND	0.5	"	"	"	"	"	"	
Trichloroethene	ND	1.0	"	"	"	"	"	"	
1,2-Dichloropropane	ND	1.0	"	"	"	"	"	"	
Bromodichloromethane	ND	1.0	"	"	"	"	"	"	
Dibromomethane	ND	1.0	"	"	"	"	"	"	
cis-1,3-Dichloropropene	ND	1.0	"	"	"	"	"	"	
Toluene	ND	0.5	"	"	"	"	"	"	
trans-1,3-Dichloropropene	ND	1.0	"	"	"	"	"	"	
1,1,2-Trichloroethane	ND	1.0	"	"	"	"	"	"	
1,2-Dibromoethane (EDB)	ND	1.0	"	"	"	"	"	"	
1,3-Dichloropropane	ND	1.0	"	"	"	"	"	"	
Tetrachloroethene	ND	1.0	"	"	"	"	"	"	
Dibromochloromethane	ND	1.0	"	"	"	"	"	"	
Chlorobenzene	ND	1.0	"	"	"	"	"	"	
Ethylbenzene	ND	0.5	"	"	"	"	"	"	
1,1,1,2-Tetrachloroethane	ND	1.0	"	"	"	"	"	"	

H&P Mobile Geochemistry Inc.

2470 Impala Drive
Carlsbad, CA 92010
760-804-9678 Phone
760-804-9159 Fax

SCS Engineers - San Diego
8799 Balboa Avenue, Suite 290
San Diego, CA 92123

Project: SCS110911-10
Project Number: 11011963.08 / 11040 Rancho Carmel Dr.
Project Manager: Mr. Keith Etchells

Reported:
21-Nov-11 14:17

Volatile Organic Compounds by EPA Method 5030B/8260B

H&P Mobile Geochemistry, Inc.

Analyte	Result	Reporting Limit	Units	Dilution Factor	Batch	Prepared	Analyzed	Method	Notes
NM-MW 3 (E111035-11) Water Sampled: 07-Nov-11 Received: 08-Nov-11									
m,p-Xylene	ND	1.0	ug/l	0.05	EK11404	11-Nov-11	11-Nov-11	EPA 8260B	
o-Xylene	ND	0.5	"	"	"	"	"	"	
Styrene	ND	1.0	"	"	"	"	"	"	
Bromoform	ND	1.0	"	"	"	"	"	"	
Isopropylbenzene (Cumene)	ND	1.0	"	"	"	"	"	"	
1,1,2,2-Tetrachloroethane	ND	1.0	"	"	"	"	"	"	
1,2,3-Trichloropropane	ND	1.0	"	"	"	"	"	"	
n-Propylbenzene	ND	1.0	"	"	"	"	"	"	
Bromobenzene	ND	1.0	"	"	"	"	"	"	
1,3,5-Trimethylbenzene	ND	1.0	"	"	"	"	"	"	
2-Chlorotoluene	ND	1.0	"	"	"	"	"	"	
4-Chlorotoluene	ND	1.0	"	"	"	"	"	"	
tert-Butylbenzene	ND	1.0	"	"	"	"	"	"	
1,2,4-Trimethylbenzene	ND	1.0	"	"	"	"	"	"	
sec-Butylbenzene	ND	1.0	"	"	"	"	"	"	
p-Isopropyltoluene	ND	1.0	"	"	"	"	"	"	
1,3-Dichlorobenzene	ND	1.0	"	"	"	"	"	"	
1,4-Dichlorobenzene	ND	1.0	"	"	"	"	"	"	
n-Butylbenzene	ND	1.0	"	"	"	"	"	"	
1,2-Dichlorobenzene	ND	1.0	"	"	"	"	"	"	
1,2-Dibromo-3-chloropropane	ND	5.0	"	"	"	"	"	"	
1,2,4-Trichlorobenzene	ND	1.0	"	"	"	"	"	"	
Hexachlorobutadiene	ND	1.0	"	"	"	"	"	"	
Naphthalene	ND	1.0	"	"	"	"	"	"	
1,2,3-Trichlorobenzene	ND	1.0	"	"	"	"	"	"	
Tertiary-butyl alcohol (TBA)	ND	5.0	"	"	"	"	"	"	
Surrogate: Dibromofluoromethane		*102 %*		*75-125*	"	"	"	"	
Surrogate: 1,2-Dichloroethane-d4		*105 %*		*62-139*	"	"	"	"	
Surrogate: Toluene-d8		*103 %*		*75-125*	"	"	"	"	
Surrogate: 4-Bromofluorobenzene		*102 %*		*75-125*	"	"	"	"	

Mobile Geochemistry Inc.

2470 Impala Drive
Carlsbad, CA 92010
760-804-9678 Phone
760-804-9159 Fax

SCS Engineers - San Diego	Project: SCS110911-10	
8799 Balboa Avenue, Suite 290	Project Number: 11011963.08 / 11040 Rancho Carmel Dr.	Reported:
San Diego, CA 92123	Project Manager: Mr. Keith Etchells	21-Nov-11 14:17

Volatile Organic Compounds by EPA Method 5030B/8260B - Quality Control

H&P Mobile Geochemistry, Inc.

Analyte	Result	Reporting Limit	Units	Spike Level	Source Result	%REC	%REC Limits	RPD	RPD Limit	Notes
Batch EK11404 - EPA 5030										
Blank (EK11404-BLK1)				Prepared & Analyzed: 11-Nov-11						
Dichlorodifluoromethane (F12)	ND	1.0	ug/l							
Chloromethane	ND	1.0	"							
Vinyl chloride	ND	1.0	"							
Bromomethane	ND	1.0	"							
Chloroethane	ND	1.0	"							
Trichlorofluoromethane (F11)	ND	1.0	"							
1,1-Dichloroethene	ND	1.0	"							
Methylene chloride (Dichloromethane)	ND	1.0	"							
Methyl tertiary-butyl ether (MTBE)	ND	1.0	"							
trans-1,2-Dichloroethene	ND	1.0	"							
Diisopropyl ether (DIPE)	ND	1.0	"							
1,1-Dichloroethane	ND	1.0	"							
Ethyl tert-butyl ether (ETBE)	ND	1.0	"							
2,2-Dichloropropane	ND	1.0	"							
cis-1,2-Dichloroethene	ND	1.0	"							
Chloroform	ND	1.0	"							
Bromochloromethane	ND	1.0	"							
1,1,1-Trichloroethane	ND	1.0	"							
1,1-Dichloropropene	ND	1.0	"							
Carbon tetrachloride	ND	1.0	"							
1,2-Dichloroethane (EDC)	ND	1.0	"							
Tertiary-amyl methyl ether (TAME)	ND	1.0	"							
Benzene	ND	0.5	"							
Trichloroethene	ND	1.0	"							
1,2-Dichloropropane	ND	1.0	"							
Bromodichloromethane	ND	1.0	"							
Dibromomethane	ND	1.0	"							
cis-1,3-Dichloropropene	ND	1.0	"							
Toluene	ND	0.5	"							
trans-1,3-Dichloropropene	ND	1.0	"							
1,1,2-Trichloroethane	ND	1.0	"							
1,2-Dibromoethane (EDB)	ND	1.0	"							
1,3-Dichloropropane	ND	1.0	"							
Tetrachloroethene	ND	1.0	"							

Mobile Geochemistry Inc.

2470 Impala Drive
Carlsbad, CA 92010
760-804-9678 Phone
760-804-9159 Fax

SCS Engineers - San Diego	Project: SCS110911-10	
8799 Balboa Avenue, Suite 290	Project Number: 11011963.08 / 11040 Rancho Carmel Dr.	Reported:
San Diego, CA 92123	Project Manager: Mr. Keith Etchells	21-Nov-11 14:17

Volatile Organic Compounds by EPA Method 5030B/8260B - Quality Control

H&P Mobile Geochemistry, Inc.

Analyte	Result	Reporting Limit	Units	Spike Level	Source Result	%REC	%REC Limits	RPD	RPD Limit	Notes
Batch EK11404 - EPA 5030										
Blank (EK11404-BLK1)				Prepared & Analyzed: 11-Nov-11						
Dibromochloromethane	ND	1.0	ug/l							
Chlorobenzene	ND	1.0	"							
Ethylbenzene	ND	0.5	"							
1,1,1,2-Tetrachloroethane	ND	1.0	"							
m,p-Xylene	ND	1.0	"							
o-Xylene	ND	0.5	"							
Styrene	ND	1.0	"							
Bromoform	ND	1.0	"							
Isopropylbenzene (Cumene)	ND	1.0	"							
1,1,2,2-Tetrachloroethane	ND	1.0	"							
1,2,3-Trichloropropane	ND	1.0	"							
n-Propylbenzene	ND	1.0	"							
Bromobenzene	ND	1.0	"							
1,3,5-Trimethylbenzene	ND	1.0	"							
2-Chlorotoluene	ND	1.0	"							
4-Chlorotoluene	ND	1.0	"							
tert-Butylbenzene	ND	1.0	"							
1,2,4-Trimethylbenzene	ND	1.0	"							
sec-Butylbenzene	ND	1.0	"							
p-Isopropyltoluene	ND	1.0	"							
1,3-Dichlorobenzene	ND	1.0	"							
1,4-Dichlorobenzene	ND	1.0	"							
n-Butylbenzene	ND	1.0	"							
1,2-Dichlorobenzene	ND	1.0	"							
1,2-Dibromo-3-chloropropane	ND	5.0	"							
1,2,4-Trichlorobenzene	ND	1.0	"							
Hexachlorobutadiene	ND	1.0	"							
Naphthalene	ND	1.0	"							
1,2,3-Trichlorobenzene	ND	1.0	"							
Tertiary-butyl alcohol (TBA)	ND	5.0	"							
Surrogate: Dibromofluoromethane	*2.61*		*"*	*2.50*		*104*	*75-125*			
Surrogate: 1,2-Dichloroethane-d4	*2.58*		*"*	*2.50*		*103*	*62-139*			
Surrogate: Toluene-d8	*2.53*		*"*	*2.50*		*101*	*75-125*			

Mobile Geochemistry Inc.

2470 Impala Drive
Carlsbad, CA 92010
760-804-9678 Phone
760-804-9159 Fax

SCS Engineers - San Diego	Project: SCS110911-10	
8799 Balboa Avenue, Suite 290	Project Number: 11011963.08 / 11040 Rancho Carmel Dr.	Reported:
San Diego, CA 92123	Project Manager: Mr. Keith Etchells	21-Nov-11 14:17

Volatile Organic Compounds by EPA Method 5030B/8260B - Quality Control

H&P Mobile Geochemistry, Inc.

Analyte	Result	Reporting Limit	Units	Spike Level	Source Result	%REC	%REC Limits	RPD	RPD Limit	Notes
Batch EK11404 - EPA 5030										
Blank (EK11404-BLK1)				Prepared & Analyzed: 11-Nov-11						
Surrogate: 4-Bromofluorobenzene	*2.57*		*ug/l*	*2.50*		*103*	*75-125*			
LCS (EK11404-BS1)				Prepared & Analyzed: 11-Nov-11						
Dichlorodifluoromethane (F12)	2.25	1.0	ug/l	2.50		90.0	75-125			
Chloromethane	2.20	1.0	"	2.50		88.1	75-125			
Vinyl chloride	2.40	1.0	"	2.50		96.0	75-125			
Bromomethane	2.38	1.0	"	2.50		95.2	75-125			
Chloroethane	2.48	1.0	"	2.50		99.3	75-125			
Trichlorofluoromethane (F11)	2.52	1.0	"	2.50		101	75-125			
1,1-Dichloroethene	2.86	1.0	"	2.50		114	75-125			
Methylene chloride (Dichloromethane)	2.35	1.0	"	2.50		93.9	75-125			
Methyl tertiary-butyl ether (MTBE)	2.59	1.0	"	2.50		104	75-125			
trans-1,2-Dichloroethene	2.59	1.0	"	2.50		103	75-125			
Diisopropyl ether (DIPE)	2.34	1.0	"	2.50		93.4	75-125			
1,1-Dichloroethane	2.47	1.0	"	2.50		98.9	75-125			
Ethyl tert-butyl ether (ETBE)	2.26	1.0	"	2.50		90.3	75-125			
2,2-Dichloropropane	2.44	1.0	"	2.50		97.7	75-125			
cis-1,2-Dichloroethene	2.55	1.0	"	2.50		102	75-125			
Chloroform	2.49	1.0	"	2.50		99.6	75-125			
Bromochloromethane	2.62	1.0	"	2.50		105	75-125			
1,1,1-Trichloroethane	2.64	1.0	"	2.50		106	75-125			
1,1-Dichloropropene	2.50	1.0	"	2.50		99.9	75-125			
Carbon tetrachloride	2.51	1.0	"	2.50		101	75-125			
1,2-Dichloroethane (EDC)	2.52	1.0	"	2.50		101	75-125			
Tertiary-amyl methyl ether (TAME)	2.14	1.0	"	2.50		85.8	75-125			
Benzene	2.45	0.5	"	2.50		97.9	75-125			
Trichloroethene	2.55	1.0	"	2.50		102	75-125			
1,2-Dichloropropane	2.33	1.0	"	2.50		93.3	75-125			
Bromodichloromethane	2.35	1.0	"	2.50		94.1	75-125			
Dibromomethane	2.38	1.0	"	2.50		95.2	75-125			
cis-1,3-Dichloropropene	2.16	1.0	"	2.50		86.6	75-125			
Toluene	2.54	0.5	"	2.50		102	75-125			
trans-1,3-Dichloropropene	2.20	1.0	"	2.50		88.0	75-125			

Mobile Geochemistry Inc.

2470 Impala Drive
Carlsbad, CA 92010
760-804-9678 Phone
760-804-9159 Fax

SCS Engineers - San Diego
8799 Balboa Avenue, Suite 290
San Diego, CA 92123

Project: SCS110911-10
Project Number: 11011963.08 / 11040 Rancho Carmel Dr.
Project Manager: Mr. Keith Etchells

Reported:
21-Nov-11 14:17

Volatile Organic Compounds by EPA Method 5030B/8260B - Quality Control

H&P Mobile Geochemistry, Inc.

Analyte	Result	Reporting Limit	Units	Spike Level	Source Result	%REC	%REC Limits	RPD	RPD Limit	Notes
Batch EK11404 - EPA 5030										
LCS (EK11404-BS1)				Prepared & Analyzed: 11-Nov-11						
1,1,2-Trichloroethane	2.39	1.0	ug/l	2.50		95.6	75-125			
1,2-Dibromoethane (EDB)	2.51	1.0	"	2.50		100	75-125			
1,3-Dichloropropane	2.46	1.0	"	2.50		98.2	75-125			
Tetrachloroethene	2.60	1.0	"	2.50		104	75-125			
Dibromochloromethane	2.23	1.0	"	2.50		89.1	75-125			
Chlorobenzene	2.55	1.0	"	2.50		102	75-125			
Ethylbenzene	2.38	0.5	"	2.50		95.3	75-125			
1,1,1,2-Tetrachloroethane	2.56	1.0	"	2.50		102	75-125			
m,p-Xylene	4.90	1.0	"	5.00		98.0	75-125			
o-Xylene	2.39	0.5	"	2.50		95.4	75-125			
Styrene	2.47	1.0	"	2.50		98.9	75-125			
Bromoform	3.23	1.0	"	2.50		129	75-125			QL-1H
Isopropylbenzene (Cumene)	2.55	1.0	"	2.50		102	75-125			
1,1,2,2-Tetrachloroethane	2.31	1.0	"	2.50		92.3	75-125			
1,2,3-Trichloropropane	2.18	1.0	"	2.50		87.2	75-125			
n-Propylbenzene	2.28	1.0	"	2.50		91.3	75-125			
Bromobenzene	2.39	1.0	"	2.50		95.7	75-125			
1,3,5-Trimethylbenzene	2.37	1.0	"	2.50		94.7	75-125			
2-Chlorotoluene	2.39	1.0	"	2.50		95.7	75-125			
4-Chlorotoluene	2.33	1.0	"	2.50		93.3	75-125			
tert-Butylbenzene	2.41	1.0	"	2.50		96.5	75-125			
1,2,4-Trimethylbenzene	2.42	1.0	"	2.50		97.0	75-125			
sec-Butylbenzene	2.33	1.0	"	2.50		93.1	75-125			
p-Isopropyltoluene	2.39	1.0	"	2.50		95.5	75-125			
1,3-Dichlorobenzene	2.51	1.0	"	2.50		101	75-125			
1,4-Dichlorobenzene	2.43	1.0	"	2.50		97.1	75-125			
n-Butylbenzene	2.31	1.0	"	2.50		92.5	75-125			
1,2-Dichlorobenzene	2.39	1.0	"	2.50		95.7	75-125			
1,2-Dibromo-3-chloropropane	2.95	5.0	"	2.50		118	75-125			
1,2,4-Trichlorobenzene	2.10	1.0	"	2.50		84.2	75-125			
Hexachlorobutadiene	2.29	1.0	"	2.50		91.6	75-125			
Naphthalene	2.24	1.0	"	2.50		89.7	75-125			
1,2,3-Trichlorobenzene	2.24	1.0	"	2.50		89.6	75-125			
Tertiary-butyl alcohol (TBA)	12.2	5.0	"	12.5		97.6	75-125			

H&P Mobile Geochemistry Inc.

2470 Impala Drive
Carlsbad, CA 92010
760-804-9678 Phone
760-804-9159 Fax

SCS Engineers - San Diego	Project: SCS110911-10	
8799 Balboa Avenue, Suite 290	Project Number: 11011963.08 / 11040 Rancho Carmel Dr.	Reported:
San Diego, CA 92123	Project Manager: Mr. Keith Etchells	21-Nov-11 14:17

Volatile Organic Compounds by EPA Method 5030B/8260B - Quality Control

H&P Mobile Geochemistry, Inc.

Analyte	Result	Reporting Limit	Units	Spike Level	Source Result	%REC	%REC Limits	RPD	RPD Limit	Notes
Batch EK11404 - EPA 5030										
LCS (EK11404-BS1)	Prepared & Analyzed: 11-Nov-11									
Surrogate: Dibromofluoromethane	*2.73*		*ug/l*	*2.50*		*109*	*75-125*			
Surrogate: 1,2-Dichloroethane-d4	*2.67*		*"*	*2.50*		*107*	*62-139*			
Surrogate: Toluene-d8	*2.56*		*"*	*2.50*		*102*	*75-125*			
Surrogate: 4-Bromofluorobenzene	*2.56*		*"*	*2.50*		*102*	*75-125*			

Mobile Geochemistry Inc.

2470 Impala Drive
Carlsbad, CA 92010
760-804-9678 Phone
760-804-9159 Fax

SCS Engineers - San Diego	Project: SCS110911-10	
8799 Balboa Avenue, Suite 290	Project Number: 11011963.08 / 11040 Rancho Carmel Dr.	Reported:
San Diego, CA 92123	Project Manager: Mr. Keith Etchells	21-Nov-11 14:17

Notes and Definitions

QL-1H	The LCS and/or LCSD recoveries fell above the established control specifications for this analyte. Any result for this compound is qualified and should be considered biased high.
DET	Analyte DETECTED
ND	Analyte NOT DETECTED at or above the reporting limit
NR	Not Reported
dry	Sample results reported on a dry weight basis
RPD	Relative Percent Difference

Mobile Geochemistry Inc.

2470 Impala Drive
Carlsbad, CA 92010
760-804-9678 Phone
760-804-9159 Fax

SCS Engineers - San Diego	Project: SCS110911-10	
8799 Balboa Avenue, Suite 290	Project Number: 11011963.08 / 11040 Rancho Carmel Dr.	Reported:
San Diego, CA 92123	Project Manager: Mr. Keith Etchells	21-Nov-11 14:17

Appendix

H&P Mobile Geochemistry, Inc. is approved as an Environmental Laboratory in conformance with the Environmental Laboratory Accreditation Program (CA) for the category of Volatile and Semi-Volatile Organic Chemistry of Hazardous Waste for the following methods:

Certificate# 2741, 2743, 2579, 2754 & 2740 approved for EPA 8260 and LUFT GC/MS
Certificate# 2742, 2745, & 2741 approved for LUFT
Certificate# 2745 & 2742 approved for EPA 418.1

H&P Mobile Geochemistry, Inc. is approved as an Environmental Laboratory in conformance with the National Environmental Accreditation Conference Standards for the category Environmental Analysis Air and Emissions for the following analytes and methods:

1,2,4-Trichlorobenzene by EPA TO-15 & TO-14A
Hexachlorobutadiene by EPA TO-15 & TO-14A
1,2,4-Trimethylbenzene by EPA TO -14A
1,2-Dichlorobenzene by EPA TO-15 & TO-14A
1,3,5-Trimethylbenzene by EPA TO -14A
1,4-Dichlorobenzene by EPA TO-15 & TO-14A
Benzene by EPA TO-15 & TO-14A
Chlorobenzene by EPA TO-15 & TO-14A
Ethyl benzene by EPA TO-15 & TO-14A
Styrene by EPA TO-15 & TO-14A
Toluene by EPA TO-15 & TO-14A
Total Xylenes by EPA TO-15 & TO-14A
1,1,1-Trichloroethane by EPA TO-15 & TO-14A
1,1,2,2-Tetrachloroethane by EPA TO-15 & TO-14A
1,1,2-Trichloroethane by EPA TO-15 & TO-14A
1,1-Dichloroethane by EPA TO-15 & TO-14A
1,1-Dichloroethene by EPA TO-15 & TO-14A
1,2-Dichloroethane by EPA TO-15 & TO-14A
1,2-Dichloropropane by EPA TO-15 & TO-14A
Bromoform by EPA TO-15
Bromomethane by EPA TO-15 & TO-14A
Carbon tetrachloride by EPA TO-15 & TO-14A
Chloroethane by EPA TO-15
Chloroform by EPA TO-15 & TO-14A
Chloromethane by EPA TO-15 & TO-14A
cis-1,2-Dichloroethene by EPA TO-15
cis-1,2-Dichloropropene by EPA TO-15 & TO-14A
Methylene chloride by EPA TO -15 & TO-14A
Tetrachloroethane by EPA TO-15 & TO-14A
trans-1,2-Dichloroethene by EPA TO-15
trans-1,2-Dichloropropene by EPA TO-15 & TO-14A
Trichloroethene by EPA TO-15 & TO-14A
Vinyl chloride by EPA TO -15 & TO-14A
2-Butanone by EPA TO-15
4-Methyl-2-Pentanone by EPA TO-15
Hexane by EPA TO-15
Methyl tert-butyl ether by EPA TO-15
Vinyl acetate by EPA TO-15

This certification applies to samples analyzed in summa canisters.

MOBILE GEOCHEMISTRY

H&P

Chain of Custody Record

☑ 2470 Impala Dr., Carlsbad, CA 92010 • ph 760.804.9678 • fax 760.804.9159

☐ 3825 Industry Avenue, Lakewood, CA 90712 • ph 562.426.6991 • fax 562.426.6995

Date:

H&P Project # SCS110911-10

Outside Lab:

Client: SCS Engineers

Address: 8799 Balboa Ave. #290
San Diego, CA 92123

Email: ketchells@scsengineers.com Phone: 8585715500

Collector: Keith Etchells

Client Project # 11019163.08 Project Contact: collector

Location: 1040 Rancho Carmel Dr., San Diego

Fax: Turn around time: normal

Page: 1 of

EDF: Yes ☑ No ☐

Global ID:

Sample Receipt
Intact: ☑ Yes ☐ No
Seal Intact: ☐ Yes ☐ No ☑ N/A
Cold: ☑ Yes ☐ No 6°C
N/A (Received on Site)

Special Instructions:

E111035

Sample Name	Field Point Name	Purge Vol	Time	Date	Sample Type	Container Type	TPH ☐ gasoline ☐ diesel ☐ ext	418.1 TRPH	8021 for BTEX/MTBE	8260B: BTEX / Oxygenates	8260B: TPH gas	8260B: VOC's +OXY (12)	8260B: DTSC/LARWQCB	8260B: Ketones	TO-15: Full List	TO-15: BTEX/MTBE	LCC (specify)	Naphthalene ☐ 8260B ☐ TO-15	Methane	Fixed Gases ☐ CO_2 ☐ O_2 ☐ N_2	Total # of containers
MW1		NA	1045	11/7/11	GW	VOAs						X									
MW3			1130									X									
MW4			1235	↓								X									
MW5			1445	11/8/11								X									
MW6			1340	↓								X									
MW7			950	11/7/11								X									
MW8			935	11/8/11								X									
MW9			1110	↓								X									
NM-MW1			1506	11/7/11								X									
NM-MW2		↓	1215	11/8/11	↓	↓						X									

Relinquished by: (Signature)	(company) SCS	Received by: (Signature)	(company) H&P	Date: 11/8/11	Time: 1615
Relinquished by: (Signature)	(company)	Received by: (Signature)	(company)	Date:	Time:
Relinquished by: (Signature)	(company)	Received by: (Signature)	(company)	Date:	Time:

*Signature constitutes authorization to proceed with analysis and acceptance of condition on back.

Sample disposal instruction: ☐ Disposal @ $2.00 each ☐ Return to client ☐ Pickup

MOBILE GEOCHEMISTRY

H&P

Chain of Custody Record

☐ 2470 Impala Dr., Carlsbad, CA 92010 • ph 760.804.9678 • fax 760.804.9159

☐ 3825 Industry Avenue, Lakewood, CA 90712 • ph 562.426.6991 • fax 562.426.6995

Date:

H&P Project # SCS110911-10

Outside Lab:

Client:

Address:

Email: Phone:

Collector: Page: 2 of 2

Client Project # 11011963.08 Project Contact:

Location:

Fax: Turn around time:

EDF: Yes☐ No☐

Global ID:

Sample Receipt
Intact: ☑ Yes ☐ No
Seal Intact: ☐ Yes ☐ No ☑ N/A
Cold: ☑ Yes ☐ No 6°c
N/A (Received on Site)

Special Instructions:

E111035

Sample Name	Field Point Name	Purge Vol	Time	Date	Sample Type	Container Type	TPH ☐ gasoline ☐ diesel ☐ ext	418.1 TRPH	8021 for BTEX/MTBE	8260B: BTEX / Oxygenates	8260B: TPH gas	8260B: VOC's +OXY	8260B: DTSC/LARWQCB	8260B: Ketones	TO-15: Full List	TO-15: BTEX/MTBE	LCC (specify)	Naphthalene ☐ 8260B ☐ TO-15	Methane	Fixed Gases ☐ CO_2 ☐ O_2 ☐ N_2	Total # of containers
NM-MW3		N/A	1410	11/7/11	GW	VOAs						X									8

Relinquished by: (Signature)	(company) SCS	Received by: (Signature)	(company) H&P	Date: 11/8/11 Time: 1615
Relinquished by: (Signature)	(company)	Received by: (Signature)	(company)	Date: Time:
Relinquished by: (Signature)	(company)	Received by: (Signature)	(company)	Date: Time:

*Signature constitutes authorization to proceed with analysis and acceptance of condition on back.

Sample disposal instruction: ☐ *Disposal @ $2.00 each* ☐ *Return to client* ☐ *Pickup*

APPENDIX C
ProUCL Statistical Analyses Outputs

General UCL Statistics for Data Sets with Non-Detects

User Selected Options

From File	Sheet1.wst
Full Precision	OFF
Confidence Coefficient	95%
Number of Bootstrap Operations	2000

PCE (mw1)

General Statistics

Number of Valid Observations	15	Number of Distinct Observations	14

Raw Statistics

Minimum	71.7
Maximum	11100
Mean	5791
Geometric Mean	4310
Median	5500
SD	2775
Std. Error of Mean	716.4
Coefficient of Variation	0.479
Skewness	-0.0868

Log-transformed Statistics

Minimum of Log Data	4.272
Maximum of Log Data	9.315
Mean of log Data	8.369
SD of log Data	1.197

Relevant UCL Statistics

Normal Distribution Test

Shapiro Wilk Test Statistic	0.989
Shapiro Wilk Critical Value	0.881

Data appear Normal at 5% Significance Level

Lognormal Distribution Test

Shapiro Wilk Test Statistic	0.593
Shapiro Wilk Critical Value	0.881

Data not Lognormal at 5% Significance Level

Assuming Normal Distribution

95% Student's-t UCL	7053

95% UCLs (Adjusted for Skewness)

95% Adjusted-CLT UCL (Chen-1995)	6953
95% Modified-t UCL (Johnson-1978)	7051

Assuming Lognormal Distribution

95% H-UCL	23548
95% Chebyshev (MVUE) UCL	20516
97.5% Chebyshev (MVUE) UCL	25845
99% Chebyshev (MVUE) UCL	36314

Gamma Distribution Test

k star (bias corrected)	1.518
Theta Star	3815
MLE of Mean	5791
MLE of Standard Deviation	4700
nu star	45.54
Approximate Chi Square Value (.05)	31.06
Adjusted Level of Significance	0.0324
Adjusted Chi Square Value	29.59
Anderson-Darling Test Statistic	1.208
Anderson-Darling 5% Critical Value	0.749
Kolmogorov-Smirnov Test Statistic	0.224
Kolmogorov-Smirnov 5% Critical Value	0.225

Data follow Appr. Gamma Distribution at 5% Significance Level

Data Distribution

Data appear Normal at 5% Significance Level

Nonparametric Statistics

95% CLT UCL	6970
95% Jackknife UCL	7053
95% Standard Bootstrap UCL	6911
95% Bootstrap-t UCL	7070
95% Hall's Bootstrap UCL	7014
95% Percentile Bootstrap UCL	6920
95% BCA Bootstrap UCL	6927
95% Chebyshev(Mean, Sd) UCL	8914

97.5% Chebyshev(Mean, Sd) UCL	1265
99% Chebyshev(Mean, Sd) UCL	1919

Assuming Gamma Distribution

95% Approximate Gamma UCL (Use when n >= 40)	8492
95% Adjusted Gamma UCL (Use when n < 40)	8913

Potential UCL to Use	Use 95% Student's-t UCL 703

Note: Suggestions regarding the selection of a 95% UCL are provided to help the user to select the most appropriate 95% UCL. These recommendations are based upon the results of the simulation studies summarized in Singh, Singh, and Iaci (2002) and Singh and Singh (2003). For additional insight, the user may want to consult a statistician.

Note: For highly negative-skewed data, confidence limits (e.g., Chen, Johnson, Lognormal, and Gamma) may not be reliable. Chen's and Johnson's methods provide adjustments for positively skewed data sets.

PCE (mw3)

General Statistics

Number of Valid Observations	15	Number of Distinct Observations	14

Raw Statistics

Minimum	27
Maximum	550
Mean	107.1
Geometric Mean	72.88
Median	63
SD	133.2
Std. Error of Mean	34.38
Coefficient of Variation	1.244
Skewness	3.02

Log-transformed Statistics

Minimum of Log Data	3.296
Maximum of Log Data	6.31
Mean of log Data	4.289
SD of log Data	0.798

Relevant UCL Statistics

Normal Distribution Test

Shapiro Wilk Test Statistic	0.579
Shapiro Wilk Critical Value	0.881

Data not Normal at 5% Significance Level

Lognormal Distribution Test

Shapiro Wilk Test Statistic	0.898
Shapiro Wilk Critical Value	0.881

Data appear Lognormal at 5% Significance Level

Assuming Normal Distribution

95% Student's-t UCL	167.6

95% UCLs (Adjusted for Skewness)

95% Adjusted-CLT UCL (Chen-1995)	192.3
95% Modified-t UCL (Johnson-1978)	172.1

Gamma Distribution Test

k star (bias corrected)	1.2
Theta Star	89.23
MLE of Mean	107.1
MLE of Standard Deviation	97.74
nu star	36

Assuming Lognormal Distribution

95% H-UCL	168.5
95% Chebyshev (MVUE) UCL	191
97.5% Chebyshev (MVUE) UCL	231.4
99% Chebyshev (MVUE) UCL	310.8

Data Distribution

Data appear Lognormal at 5% Significance Level

Approximate Chi Square Value (.05)	23.27
Adjusted Level of Significance	0.0324
Adjusted Chi Square Value	22.01
Anderson-Darling Test Statistic	1.164
Anderson-Darling 5% Critical Value	0.755
Kolmogorov-Smirnov Test Statistic	0.274
Kolmogorov-Smirnov 5% Critical Value	0.226

Data not Gamma Distributed at 5% Significance Level

Assuming Gamma Distribution

95% Approximate Gamma UCL (Use when n >= 40)	165.6
95% Adjusted Gamma UCL (Use when n < 40)	175.1

Nonparametric Statistics

95% CLT UCL	163.6
95% Jackknife UCL	167.6
95% Standard Bootstrap UCL	162.1
95% Bootstrap-t UCL	313.2
95% Hall's Bootstrap UCL	381.2
95% Percentile Bootstrap UCL	165.7
95% BCA Bootstrap UCL	200.1
95% Chebyshev(Mean, Sd) UCL	256.9
97.5% Chebyshev(Mean, Sd) UCL	321.8
99% Chebyshev(Mean, Sd) UCL	449.2

Potential UCL to Use — Use 95% H-UCL 168.5

ProUCL computes and outputs H-statistic based UCLs for historical reasons only.
H-statistic often results in unstable (both high and low) values of UCL95 as shown in examples in the Technical Guide.
It is therefore recommended to avoid the use of H-statistic based 95% UCLs.
Use of nonparametric methods are preferred to compute UCL95 for skewed data sets which do not follow a gamma distribution.

Note: Suggestions regarding the selection of a 95% UCL are provided to help the user to select the most appropriate 95% UCL.
These recommendations are based upon the results of the simulation studies summarized in Singh, Singh, and Iaci (2002)
and Singh and Singh (2003). For additional insight, the user may want to consult a statistician.

PCE (**mw4**)

General Statistics

Number of Valid Observations	15
Number of Distinct Observations	13

Raw Statistics

Minimum	304
Maximum	4500
Mean	1218
Geometric Mean	915.2
Median	1100
SD	1051
Std. Error of Mean	271.4
Coefficient of Variation	0.863
Skewness	2.313

Log-transformed Statistics

Minimum of Log Data	5.717
Maximum of Log Data	8.412
Mean of log Data	6.819
SD of log Data	0.784

Relevant UCL Statistics

Normal Distribution Test

Shapiro Wilk Test Statistic	0.747
Shapiro Wilk Critical Value	0.881

Data not Normal at 5% Significance Level

Lognormal Distribution Test

Shapiro Wilk Test Statistic	0.92
Shapiro Wilk Critical Value	0.881

Data appear Lognormal at 5% Significance Level

Assuming Normal Distribution

95% Student's-t UCL	1696

95% UCLs (Adjusted for Skewness)

Assuming Lognormal Distribution

95% H-UCL	2067
95% Chebyshev (MVUE) UCL	2353

95% Adjusted-CLT UCL (Chen-1995)	1837	97.5% Chebyshev (MVUE) UCL	2846
95% Modified-t UCL (Johnson-1978)	1723	99% Chebyshev (MVUE) UCL	3815

Gamma Distribution Test

k star (bias corrected)	1.565
Theta Star	777.9
MLE of Mean	1218
MLE of Standard Deviation	973.3
nu star	46.95
Approximate Chi Square Value (.05)	32.23
Adjusted Level of Significance	0.0324
Adjusted Chi Square Value	30.73
Anderson-Darling Test Statistic	0.524
Anderson-Darling 5% Critical Value	0.748
Kolmogorov-Smirnov Test Statistic	0.178
Kolmogorov-Smirnov 5% Critical Value	0.225

Data appear Gamma Distributed at 5% Significance Level

Assuming Gamma Distribution

95% Approximate Gamma UCL (Use when n >= 40)	1774
95% Adjusted Gamma UCL (Use when n < 40)	1860

Data Distribution

Data appear Gamma Distributed at 5% Significance Level

Nonparametric Statistics

95% CLT UCL	1664
95% Jackknife UCL	1696
95% Standard Bootstrap UCL	1640
95% Bootstrap-t UCL	1983
95% Hall's Bootstrap UCL	3717
95% Percentile Bootstrap UCL	1699
95% BCA Bootstrap UCL	1850
95% Chebyshev(Mean, Sd) UCL	2400
97.5% Chebyshev(Mean, Sd) UCL	2912
99% Chebyshev(Mean, Sd) UCL	3918

Potential UCL to Use

Use 95% Approximate Gamma UCL 1774

Note: Suggestions regarding the selection of a 95% UCL are provided to help the user to select the most appropriate 95% UCL. These recommendations are based upon the results of the simulation studies summarized in Singh, Singh, and Iaci (2002) and Singh and Singh (2003). For additional insight, the user may want to consult a statistician.

PCE (mw5)

General Statistics

Number of Valid Observations	14	Number of Distinct Observations	11

Raw Statistics

Minimum	500
Maximum	1400
Mean	1019
Geometric Mean	978.6
Median	1100
SD	281
Std. Error of Mean	75.11
Coefficient of Variation	0.276
Skewness	-0.405

Log-transformed Statistics

Minimum of Log Data	6.215
Maximum of Log Data	7.244
Mean of log Data	6.886
SD of log Data	0.308

Relevant UCL Statistics

Normal Distribution Test

Shapiro Wilk Test Statistic	0.929
Shapiro Wilk Critical Value	0.874

Data appear Normal at 5% Significance Level

Lognormal Distribution Test

Shapiro Wilk Test Statistic	0.904
Shapiro Wilk Critical Value	0.874

Data appear Lognormal at 5% Significance Level

Assuming Normal Distribution	
95% Student's-t UCL	1152
95% UCLs (Adjusted for Skewness)	
95% Adjusted-CLT UCL (Chen-1995)	1134
95% Modified-t UCL (Johnson-1978)	1151

Assuming Lognormal Distribution	
95% H-UCL	1207
95% Chebyshev (MVUE) UCL	1393
97.5% Chebyshev (MVUE) UCL	1554
99% Chebyshev (MVUE) UCL	1869

Gamma Distribution Test	
k star (bias corrected)	9.826
Theta Star	103.7
MLE of Mean	1019
MLE of Standard Deviation	325.2
nu star	275.1
Approximate Chi Square Value (.05)	237.7
Adjusted Level of Significance	0.0312
Adjusted Chi Square Value	233.1
Anderson-Darling Test Statistic	0.546
Anderson-Darling 5% Critical Value	0.734
Kolmogorov-Smirnov Test Statistic	0.214
Kolmogorov-Smirnov 5% Critical Value	0.229

Data appear Gamma Distributed at 5% Significance Level

Assuming Gamma Distribution	
95% Approximate Gamma UCL (Use when n >= 40)	1180
95% Adjusted Gamma UCL (Use when n < 40)	1203

Data Distribution

Data appear Normal at 5% Significance Level

Nonparametric Statistics	
95% CLT UCL	1143
95% Jackknife UCL	1152
95% Standard Bootstrap UCL	1138
95% Bootstrap-t UCL	1145
95% Hall's Bootstrap UCL	1135
95% Percentile Bootstrap UCL	1129
95% BCA Bootstrap UCL	1133
95% Chebyshev(Mean, Sd) UCL	1347
97.5% Chebyshev(Mean, Sd) UCL	1488
99% Chebyshev(Mean, Sd) UCL	1767

Potential UCL to Use

Use 95% Student's-t UCL 1152

Note: Suggestions regarding the selection of a 95% UCL are provided to help the user to select the most appropriate 95% UCL. These recommendations are based upon the results of the simulation studies summarized in Singh, Singh, and Iaci (2002) and Singh and Singh (2003). For additional insight, the user may want to consult a statistician.

Note: For highly negative-skewed data, confidence limits (e.g., Chen, Johnson, Lognormal, and Gamma) may not be reliable. Chen's and Johnson's methods provide adjustments for positively skewed data sets.

PCE (mw6)

General Statistics

Number of Valid Data	14	Number of Detected Data	13
Number of Distinct Detected Data	12	Number of Non-Detect Data	1
		Percent Non-Detects	7.14%

Raw Statistics		Log-transformed Statistics	
Minimum Detected	2.4	Minimum Detected	0.875
Maximum Detected	29.5	Maximum Detected	3.384
Mean of Detected	13.82	Mean of Detected	2.374
SD of Detected	9.287	SD of Detected	0.786

Minimum Non-Detect	1
Maximum Non-Detect	1

Minimum Non-Detect	0
Maximum Non-Detect	0

UCL Statistics

Normal Distribution Test with Detected Values Only

Shapiro Wilk Test Statistic	0.903
5% Shapiro Wilk Critical Value	0.866

Data appear Normal at 5% Significance Level

Lognormal Distribution Test with Detected Values Only

Shapiro Wilk Test Statistic	0.943
5% Shapiro Wilk Critical Value	0.866

Data appear Lognormal at 5% Significance Level

Assuming Normal Distribution

DL/2 Substitution Method

Mean	12.87
SD	9.607
95% DL/2 (t) UCL	17.42

Maximum Likelihood Estimate(MLE) Method

Mean	12.56
SD	9.786
95% MLE (t) UCL	17.2
95% MLE (Tiku) UCL	17.13

Assuming Lognormal Distribution

DL/2 Substitution Method

Mean	2.155
SD	1.114
95% H-Stat (DL/2) UCL	40.39

Log ROS Method

Mean in Log Scale	2.238
SD in Log Scale	0.91
Mean in Original Scale	12.95
SD in Original Scale	9.502
95% t UCL	17.45
95% Percentile Bootstrap UCL	17.1
95% BCA Bootstrap UCL	17.43
95% H UCL	27.69

Gamma Distribution Test with Detected Values Only

k star (bias corrected)	1.693
Theta Star	8.166
nu star	44.01
A-D Test Statistic	0.358
5% A-D Critical Value	0.743
K-S Test Statistic	0.743
5% K-S Critical Value	0.239

Data appear Gamma Distributed at 5% Significance Level

Assuming Gamma Distribution

Gamma ROS Statistics using Extrapolated Data

Minimum	1.0000E-6
Maximum	29.5
Mean	12.84
Median	9.1
SD	9.658
k star	0.424
Theta star	30.27
Nu star	11.87
AppChi2	5.144
95% Gamma Approximate UCL (Use when n >= 40)	29.63
95% Adjusted Gamma UCL (Use when n < 40)	33.35

Note: DL/2 is not a recommended method.

Data Distribution Test with Detected Values Only

Data appear Normal at 5% Significance Level

Nonparametric Statistics

Kaplan-Meier (KM) Method

Mean	13.01
SD	9.088
SE of Mean	2.528
95% KM (t) UCL	17.48
95% KM (z) UCL	17.17
95% KM (jackknife) UCL	17.42
95% KM (bootstrap t) UCL	18.02
95% KM (BCA) UCL	16.98
95% KM (Percentile Bootstrap) UCL	17.1
95% KM (Chebyshev) UCL	24.03
97.5% KM (Chebyshev) UCL	28.79
99% KM (Chebyshev) UCL	38.16

Potential UCLs to Use

95% KM (t) UCL	17.48
95% KM (Percentile Bootstrap) UCL	17.1

Note: Suggestions regarding the selection of a 95% UCL are provided to help the user to select the most appropriate 95% UCL.
These recommendations are based upon the results of the simulation studies summarized in Singh, Maichle, and Lee (2006).
For additional insight, the user may want to consult a statistician

PCE (mw7)

General Statistics

Number of Valid Data	2	Number of Detected Data	1
Number of Distinct Detected Data	1	Number of Non-Detect Data	1
Number of Missing Values	12	Percent Non-Detects	50.00%

Warning: This data set only has 2 observations!
Data set is too small to compute reliable and meaningful statistics and estimates!
The data set for variable PCE (mw7) was not processed!

It is suggested to collect at least 8 to 10 observations before using these statistical methods!
If possible, compute and collect Data Quality Objectives (DQO) based sample size and analytical results.

PCE (mw8)

General Statistics

Number of Valid Observations	3	Number of Distinct Observations	3

Warning: This data set only has 3 observations!
Data set is too small to compute reliable and meaningful statistics and estimates!
The data set for variable PCE (mw8) was not processed!

It is suggested to collect at least 8 to 10 observations before using these statistical methods!
If possible, compute and collect Data Quality Objectives (DQO) based sample size and analytical results.

PCE (mw9)

General Statistics

Number of Valid Observations	3	Number of Distinct Observations	3

Warning: This data set only has 3 observations!
Data set is too small to compute reliable and meaningful statistics and estimates!
The data set for variable PCE (mw9) was not processed!

It is suggested to collect at least 8 to 10 observations before using these statistical methods!
If possible, compute and collect Data Quality Objectives (DQO) based sample size and analytical results.

PCE (nm-mw1)

General Statistics

Number of Valid Observations	3	Number of Distinct Observations	3

Warning: This data set only has 3 observations!
Data set is too small to compute reliable and meaningful statistics and estimates!
The data set for variable PCE (nm-mw1) was not processed!

It is suggested to collect at least 8 to 10 observations before using these statistical methods!
If possible, compute and collect Data Quality Objectives (DQO) based sample size and analytical results

PCE (nm-mw2)

General Statistics

Number of Valid Data	3	Number of Detected Data	2
Number of Distinct Detected Data	2	Number of Non-Detect Data	1
		Percent Non-Detects	33.33%

Warning: This data set only has 3 observations!
Data set is too small to compute reliable and meaningful statistics and estimates!
The data set for variable PCE (nm-mw2) was not processed!

It is suggested to collect at least 8 to 10 observations before using these statistical methods!
If possible, compute and collect Data Quality Objectives (DQO) based sample size and analytical results

PCE (nm-mw3)

General Statistics

Number of Valid Data	3	Number of Detected Data	0
Number of Distinct Detected Data	0	Number of Non-Detect Data	3
		Percent Non-Detects	100.00%

Warning: This data set only has 3 observations!
Data set is too small to compute reliable and meaningful statistics and estimates!
The data set for variable PCE (nm-mw3) was not processed!

It is suggested to collect at least 8 to 10 observations before using these statistical methods!
If possible, compute and collect Data Quality Objectives (DQO) based sample size and analytical results

TCE (mw1)

General Statistics

Number of Valid Observations	15	Number of Distinct Observations	15

Raw Statistics

Minimum	13.2
Maximum	1400
Mean	740.9
Geometric Mean	564.2
Median	660
SD	360.7
Std. Error of Mean	93.14
Coefficient of Variation	0.487
Skewness	-0.0144

Log-transformed Statistics

Minimum of Log Data	2.58
Maximum of Log Data	7.244
Mean of log Data	6.335
SD of log Data	1.107

Relevant UCL Statistics

Normal Distribution Test

Shapiro Wilk Test Statistic	0.981
Shapiro Wilk Critical Value	0.881

Data appear Normal at 5% Significance Level

Lognormal Distribution Test

Shapiro Wilk Test Statistic	0.62
Shapiro Wilk Critical Value	0.881

Data not Lognormal at 5% Significance Level

Assuming Normal Distribution

95% Student's-t UCL	904.9

95% UCLs (Adjusted for Skewness)

95% Adjusted-CLT UCL (Chen-1995)	893.7
95% Modified-t UCL (Johnson-1978)	904.9

Assuming Lognormal Distribution

95% H-UCL	2468
95% Chebyshev (MVUE) UCL	2331
97.5% Chebyshev (MVUE) UCL	2916
99% Chebyshev (MVUE) UCL	4063

Gamma Distribution Test

k star (bias corrected)	1.633
Theta Star	453.6
MLE of Mean	740.9
MLE of Standard Deviation	579.7
nu star	49
Approximate Chi Square Value (.05)	33.93
Adjusted Level of Significance	0.0324
Adjusted Chi Square Value	32.39
Anderson-Darling Test Statistic	1.022
Anderson-Darling 5% Critical Value	0.747
Kolmogorov-Smirnov Test Statistic	0.228
Kolmogorov-Smirnov 5% Critical Value	0.224

Data not Gamma Distributed at 5% Significance Level

Data Distribution

Data appear Normal at 5% Significance Level

Assuming Gamma Distribution

95% Approximate Gamma UCL (Use when n >= 40)	1070
95% Adjusted Gamma UCL (Use when n < 40)	1121

Nonparametric Statistics

95% CLT UCL	894.1
95% Jackknife UCL	904.9
95% Standard Bootstrap UCL	889.5
95% Bootstrap-t UCL	911.9
95% Hall's Bootstrap UCL	893.1
95% Percentile Bootstrap UCL	889.3
95% BCA Bootstrap UCL	894.9
95% Chebyshev(Mean, Sd) UCL	1147
97.5% Chebyshev(Mean, Sd) UCL	1323
99% Chebyshev(Mean, Sd) UCL	1668

Potential UCL to Use

Use 95% Student's-t UCL 904.9

Note: Suggestions regarding the selection of a 95% UCL are provided to help the user to select the most appropriate 95% UCL. These recommendations are based upon the results of the simulation studies summarized in Singh, Singh, and Iaci (2002) and Singh and Singh (2003). For additional insight, the user may want to consult a statistician.

Note: For highly negative-skewed data, confidence limits (e.g., Chen, Johnson, Lognormal, and Gamma) may not be reliable. Chen's and Johnson's methods provide adjustments for positvely skewed data sets.

TCE (mw3)

General Statistics

Number of Valid Observations	15	Number of Distinct Observations	13

Raw Statistics		Log-transformed Statistics	
Minimum	28.5	Minimum of Log Data	3.35
Maximum	270	Maximum of Log Data	5.598
Mean	98.68	Mean of log Data	4.42
Geometric Mean	83.11	SD of log Data	0.595
Median	67		
SD	64.8		
Std. Error of Mean	16.73		
Coefficient of Variation	0.657		
Skewness	1.562		

Relevant UCL Statistics

Normal Distribution Test		Lognormal Distribution Test	
Shapiro Wilk Test Statistic	0.84	Shapiro Wilk Test Statistic	0.97
Shapiro Wilk Critical Value	0.881	Shapiro Wilk Critical Value	0.881
Data not Normal at 5% Significance Level		Data appear Lognormal at 5% Significance Level	

Assuming Normal Distribution		Assuming Lognormal Distribution	
95% Student's-t UCL	128.1	95% H-UCL	140.1
95% UCLs (Adjusted for Skewness)		95% Chebyshev (MVUE) UCL	166
95% Adjusted-CLT UCL (Chen-1995)	133.4	97.5% Chebyshev (MVUE) UCL	195.5
95% Modified-t UCL (Johnson-1978)	129.3	99% Chebyshev (MVUE) UCL	253.4

Gamma Distribution Test		Data Distribution
k star (bias corrected)	2.5	Data appear Gamma Distributed at 5% Significance Level
Theta Star	39.47	
MLE of Mean	98.68	
MLE of Standard Deviation	62.41	
nu star	75	
Approximate Chi Square Value (.05)	56.05	**Nonparametric Statistics**
Adjusted Level of Significance	0.0324	95% CLT UCL 126.2
Adjusted Chi Square Value	54.04	95% Jackknife UCL 128.1
		95% Standard Bootstrap UCL 125.1
Anderson-Darling Test Statistic	0.461	95% Bootstrap-t UCL 141.4
Anderson-Darling 5% Critical Value	0.744	95% Hall's Bootstrap UCL 149.4
Kolmogorov-Smirnov Test Statistic	0.203	95% Percentile Bootstrap UCL 126.1
Kolmogorov-Smirnov 5% Critical Value	0.223	95% BCA Bootstrap UCL 131.5
Data appear Gamma Distributed at 5% Significance Level		95% Chebyshev(Mean, Sd) UCL 171.6
		97.5% Chebyshev(Mean, Sd) UCL 203.2
Assuming Gamma Distribution		99% Chebyshev(Mean, Sd) UCL 265.1

95% Approximate Gamma UCL (Use when n >= 40)	132
95% Adjusted Gamma UCL (Use when n < 40)	137

Potential UCL to Use — Use 95% Approximate Gamma UCL 132

Note: Suggestions regarding the selection of a 95% UCL are provided to help the user to select the most appropriate 95% UCL. These recommendations are based upon the results of the simulation studies summarized in Singh, Singh, and Iaci (2002) and Singh and Singh (2003). For additional insight, the user may want to consult a statistician.

TCE (mw4)

General Statistics

Number of Valid Observations	15	Number of Distinct Observations	13

Raw Statistics		Log-transformed Statistics	
Minimum	804	Minimum of Log Data	6.69
Maximum	15000	Maximum of Log Data	9.616
Mean	4264	Mean of log Data	8.082
Geometric Mean	3237	SD of log Data	0.774
Median	3300		
SD	3554		
Std. Error of Mean	917.5		
Coefficient of Variation	0.833		
Skewness	2.09		

Relevant UCL Statistics

Normal Distribution Test		Lognormal Distribution Test	
Shapiro Wilk Test Statistic	0.786	Shapiro Wilk Test Statistic	0.975
Shapiro Wilk Critical Value	0.881	Shapiro Wilk Critical Value	0.881

Data not Normal at 5% Significance Level — Data appear Lognormal at 5% Significance Level

Assuming Normal Distribution		Assuming Lognormal Distribution	
95% Student's-t UCL	5880	95% H-UCL	7179
95% UCLs (Adjusted for Skewness)		95% Chebyshev (MVUE) UCL	8204
95% Adjusted-CLT UCL (Chen-1995)	6303	97.5% Chebyshev (MVUE) UCL	9910
95% Modified-t UCL (Johnson-1978)	5963	99% Chebyshev (MVUE) UCL	13263

Gamma Distribution Test		Data Distribution
k star (bias corrected)	1.615	Data appear Gamma Distributed at 5% Significance Level
Theta Star	2640	
MLE of Mean	4264	
MLE of Standard Deviation	3355	
nu star	48.46	
Approximate Chi Square Value (.05)	33.48	
Adjusted Level of Significance	0.0324	
Adjusted Chi Square Value	31.95	
Anderson-Darling Test Statistic	0.31	
Anderson-Darling 5% Critical Value	0.747	
Kolmogorov-Smirnov Test Statistic	0.112	

Nonparametric Statistics	
95% CLT UCL	5773
95% Jackknife UCL	5880
95% Standard Bootstrap UCL	5706
95% Bootstrap-t UCL	6852
95% Hall's Bootstrap UCL	12629
95% Percentile Bootstrap UCL	5794

Kolmogorov-Smirnov 5% Critical Value	0.224	95% BCA Bootstrap UCL	6267
Data appear Gamma Distributed at 5% Significance Level		95% Chebyshev(Mean, Sd) UCL	8264
		97.5% Chebyshev(Mean, Sd) UCL	9994
Assuming Gamma Distribution		99% Chebyshev(Mean, Sd) UCL	13394
95% Approximate Gamma UCL (Use when n >= 40)	6172		
95% Adjusted Gamma UCL (Use when n < 40)	6467		
Potential UCL to Use		Use 95% Approximate Gamma UCL	6172

Note: Suggestions regarding the selection of a 95% UCL are provided to help the user to select the most appropriate 95% UCL. These recommendations are based upon the results of the simulation studies summarized in Singh, Singh, and Iaci (2002) and Singh and Singh (2003). For additional insight, the user may want to consult a statistician.

TCE (mw5)

General Statistics

Number of Valid Data	14	Number of Detected Data	13
Number of Distinct Detected Data	12	Number of Non-Detect Data	1
		Percent Non-Detects	7.14%

Raw Statistics		Log-transformed Statistics	
Minimum Detected	27	Minimum Detected	3.296
Maximum Detected	220	Maximum Detected	5.394
Mean of Detected	71.08	Mean of Detected	4.066
SD of Detected	55.1	SD of Detected	0.611
Minimum Non-Detect	100	Minimum Non-Detect	4.605
Maximum Non-Detect	100	Maximum Non-Detect	4.605

UCL Statistics

Normal Distribution Test with Detected Values Only		Lognormal Distribution Test with Detected Values Only	
Shapiro Wilk Test Statistic	0.732	Shapiro Wilk Test Statistic	0.92
5% Shapiro Wilk Critical Value	0.866	5% Shapiro Wilk Critical Value	0.866
Data not Normal at 5% Significance Level		Data appear Lognormal at 5% Significance Level	

Assuming Normal Distribution		Assuming Lognormal Distribution	
DL/2 Substitution Method		DL/2 Substitution Method	
Mean	69.57	Mean	4.055
SD	53.24	SD	0.588
95% DL/2 (t) UCL	94.77	95% H-Stat (DL/2) UCL	97.74
Maximum Likelihood Estimate(MLE) Method	N/A	Log ROS Method	
MLE method failed to converge properly		Mean in Log Scale	4.056
		SD in Log Scale	0.588
		Mean in Original Scale	69.62
		SD in Original Scale	53.22
		95% t UCL	94.81
		95% Percentile Bootstrap UCL	94.14
		95% BCA Bootstrap UCL	102.2
		95% H-UCL	97.8

Gamma Distribution Test with Detected Values Only	
k star (bias corrected)	2.113
Theta Star	33.63
nu star	54.95
A-D Test Statistic	0.724
5% A-D Critical Value	0.74
K-S Test Statistic	0.74
5% K-S Critical Value	0.239

Data appear Gamma Distributed at 5% Significance Level

Data Distribution Test with Detected Values Only

Data appear Gamma Distributed at 5% Significance Level

Assuming Gamma Distribution

Gamma ROS Statistics using Extrapolated Data	
Minimum	27
Maximum	220
Mean	70.68
Median	53
SD	52.96
k star	2.305
Theta star	30.67
Nu star	64.53
AppChi2	47.05
95% Gamma Approximate UCL (Use when n >= 40)	96.94
95% Adjusted Gamma UCL (Use when n < 40)	101.2

Note: DL/2 is not a recommended method.

Nonparametric Statistics

Kaplan-Meier (KM) Method	
Mean	69.6
SD	51.5
SE of Mean	14.39
95% KM (t) UCL	95.08
95% KM (z) UCL	93.27
95% KM (jackknife) UCL	95.03
95% KM (bootstrap t) UCL	133.6
95% KM (BCA) UCL	94.86
95% KM (Percentile Bootstrap) UCL	94.17
95% KM (Chebyshev) UCL	132.3
97.5% KM (Chebyshev) UCL	159.5
99% KM (Chebyshev) UCL	212.8

Potential UCLs to Use

95% KM (BCA) UCL 94.86

Note: Suggestions regarding the selection of a 95% UCL are provided to help the user to select the most appropriate 95% UCL. These recommendations are based upon the results of the simulation studies summarized in Singh, Maichle, and Lee (2006). For additional insight, the user may want to consult a statistician.

TCE (mw6)

General Statistics

Number of Valid Data	14	Number of Detected Data	10
Number of Distinct Detected Data	9	Number of Non-Detect Data	4
		Percent Non-Detects	28.57%

Raw Statistics		Log-transformed Statistics	
Minimum Detected	1.2	Minimum Detected	0.182
Maximum Detected	6.6	Maximum Detected	1.887
Mean of Detected	3.13	Mean of Detected	0.976
SD of Detected	1.934	SD of Detected	0.602
Minimum Non-Detect	1	Minimum Non-Detect	0
Maximum Non-Detect	1	Maximum Non-Detect	0

UCL Statistics

Normal Distribution Test with Detected Values Only		Lognormal Distribution Test with Detected Values Only	
Shapiro Wilk Test Statistic	0.864	Shapiro Wilk Test Statistic	0.929

5% Shapiro Wilk Critical Value	0.842

Data appear Normal at 5% Significance Level

Assuming Normal Distribution

DL/2 Substitution Method	
Mean	2.379
SD	2.027
95% DL/2 (t) UCL	3.338
Maximum Likelihood Estimate(MLE) Method	
Mean	2.08
SD	2.367
95% MLE (t) UCL	3.2
95% MLE (Tiku) UCL	3.256

Gamma Distribution Test with Detected Values Only

k star (bias corrected)	2.292
Theta Star	1.365
nu star	45.84
A-D Test Statistic	0.425
5% A-D Critical Value	0.732
K-S Test Statistic	0.732
5% K-S Critical Value	0.268

Data appear Gamma Distributed at 5% Significance Level

Assuming Gamma Distribution

Gamma ROS Statistics using Extrapolated Data	
Minimum	1.0000E-6
Maximum	6.6
Mean	2.236
Median	1.8
SD	2.178
k star	0.192
Theta star	11.64
Nu star	5.378
AppChi2	1.331
95% Gamma Approximate UCL (Use when n >= 40)	9.035
95% Adjusted Gamma UCL (Use when n < 40)	11.08

Note: DL/2 is not a recommended method.

5% Shapiro Wilk Critical Value	0.842

Data appear Lognormal at 5% Significance Level

Assuming Lognormal Distribution

DL/2 Substitution Method	
Mean	0.499
SD	0.929
95% H-Stat (DL/2) UCL	5.052
Log ROS Method	
Mean in Log Scale	0.542
SD in Log Scale	0.886
Mean in Original Scale	2.41
SD in Original Scale	1.999
95% t UCL	3.356
95% Percentile Bootstrap UCL	3.325
95% BCA Bootstrap UCL	3.321
95% H UCL	4.834

Data Distribution Test with Detected Values Only

Data appear Normal at 5% Significance Level

Nonparametric Statistics

Kaplan-Meier (KM) Method	
Mean	2.579
SD	1.779
SE of Mean	0.501
95% KM (t) UCL	3.466
95% KM (z) UCL	3.403
95% KM (jackknife) UCL	3.422
95% KM (bootstrap t) UCL	3.775
95% KM (BCA) UCL	3.614
95% KM (Percentile Bootstrap) UCL	3.443
95% KM (Chebyshev) UCL	4.763
97.5% KM (Chebyshev) UCL	5.708
99% KM (Chebyshev) UCL	7.565
Potential UCLs to Use	
95% KM (t) UCL	3.466
95% KM (Percentile Bootstrap) UCL	3.443

Note: Suggestions regarding the selection of a 95% UCL are provided to help the user to select the most appropriate 95% UCL. These recommendations are based upon the results of the simulation studies summarized in Singh, Maichle, and Lee (2006). For additional insight, the user may want to consult a statistician.

General Statistics

Number of Valid Data	14	Number of Detected Data	0
Number of Distinct Detected Data	0	Number of Non-Detect Data	14
		Percent Non-Detects	100.00%

Warning: All observations are Non-Detects (NDs), therefore all statistics and estimates should also be NDs!
Specifically, sample mean, UCLs, UPLs, and other statistics are also NDs lying below the largest detection limit!
The Project Team may decide to use alternative site specific values to estimate environmental parameters (e.g., EPC, BTV).

The data set for variable TCE (mw7) was not processed!

TCE (mw8)

General Statistics

Number of Valid Observations	3	Number of Distinct Observations	3

Warning: This data set only has 3 observations!
Data set is too small to compute reliable and meaningful statistics and estimates!
The data set for variable TCE (mw8) was not processed!

It is suggested to collect at least 8 to 10 observations before using these statistical methods!
If possible, compute and collect Data Quality Objectives (DQO) based sample size and analytical results.

TCE (mw9)

General Statistics

Number of Valid Data	3	Number of Detected Data	2
Number of Distinct Detected Data	2	Number of Non-Detect Data	1
		Percent Non-Detects	33.33%

Warning: This data set only has 3 observations!
Data set is too small to compute reliable and meaningful statistics and estimates!
The data set for variable TCE (mw9) was not processed!

It is suggested to collect at least 8 to 10 observations before using these statistical methods!
If possible, compute and collect Data Quality Objectives (DQO) based sample size and analytical results.

TCE (nm-mw1)

General Statistics

Number of Valid Observations	3	Number of Distinct Observations	3

Warning: This data set only has 3 observations!

Data set is too small to compute reliable and meaningful statistics and estimates!

The data set for variable TCE (nm-mw1) was not processed!

It is suggested to collect at least 8 to 10 observations before using these statistical methods!

If possible, compute and collect Data Quality Objectives (DQO) based sample size and analytical results.

TCE (nm-mw2)

General Statistics

Number of Valid Data	3	Number of Detected Data	2
Number of Distinct Detected Data	2	Number of Non-Detect Data	1
		Percent Non-Detects	33.33%

Warning: This data set only has 3 observations!

Data set is too small to compute reliable and meaningful statistics and estimates!

The data set for variable TCE (nm-mw2) was not processed!

It is suggested to collect at least 8 to 10 observations before using these statistical methods!

If possible, compute and collect Data Quality Objectives (DQO) based sample size and analytical results.

TCE (nm-mw3)

General Statistics

Number of Valid Data	3	Number of Detected Data	0
Number of Distinct Detected Data	0	Number of Non-Detect Data	3
		Percent Non-Detects	100.00%

Warning: This data set only has 3 observations!

Data set is too small to compute reliable and meaningful statistics and estimates!

The data set for variable TCE (nm-mw3) was not processed!

It is suggested to collect at least 8 to 10 observations before using these statistical methods!

If possible, compute and collect Data Quality Objectives (DQO) based sample size and analytical results.

cis-1,2-DCE (mw1)

General Statistics

Number of Valid Observations	15	Number of Distinct Observations	15

Raw Statistics		Log-transformed Statistics	
Minimum	4.2	Minimum of Log Data	1.435
Maximum	780	Maximum of Log Data	6.659
Mean	435.6	Mean of log Data	5.773
Geometric Mean	321.6	SD of log Data	1.254

Median	480
SD	196.1
Std. Error of Mean	50.63
Coefficient of Variation	0.45
Skewness	-0.439

Relevant UCL Statistics

Normal Distribution Test

Shapiro Wilk Test Statistic	0.98
Shapiro Wilk Critical Value	0.881

Data appear Normal at 5% Significance Level

Lognormal Distribution Test

Shapiro Wilk Test Statistic	0.557
Shapiro Wilk Critical Value	0.881

Data not Lognormal at 5% Significance Level

Assuming Normal Distribution

95% Student's-t UCL	524.8

95% UCLs (Adjusted for Skewness)

95% Adjusted-CLT UCL (Chen-1995)	512.8
95% Modified-t UCL (Johnson-1978)	523.8

Assuming Lognormal Distribution

95% H-UCL	2043
95% Chebyshev (MVUE) UCL	1679
97.5% Chebyshev (MVUE) UCL	2124
99% Chebyshev (MVUE) UCL	2998

Gamma Distribution Test

k star (bias corrected)	1.482
Theta Star	293.9
MLE of Mean	435.6
MLE of Standard Deviation	357.8
nu star	44.46
Approximate Chi Square Value (.05)	30.17
Adjusted Level of Significance	0.0324
Adjusted Chi Square Value	28.73
Anderson-Darling Test Statistic	1.486
Anderson-Darling 5% Critical Value	0.75
Kolmogorov-Smirnov Test Statistic	0.25
Kolmogorov-Smirnov 5% Critical Value	0.225

Data not Gamma Distributed at 5% Significance Level

Assuming Gamma Distribution

95% Approximate Gamma UCL (Use when n >= 40)	642
95% Adjusted Gamma UCL (Use when n < 40)	674.3

Data Distribution

Data appear Normal at 5% Significance Level

Nonparametric Statistics

95% CLT UCL	518.9
95% Jackknife UCL	524.8
95% Standard Bootstrap UCL	516.5
95% Bootstrap-t UCL	517.2
95% Hall's Bootstrap UCL	517.8
95% Percentile Bootstrap UCL	514.9
95% BCA Bootstrap UCL	509.3
95% Chebyshev(Mean, Sd) UCL	656.3
97.5% Chebyshev(Mean, Sd) UCL	751.8
99% Chebyshev(Mean, Sd) UCL	939.4

Potential UCL to Use

Use 95% Student's-t UCL 524.8

Note: Suggestions regarding the selection of a 95% UCL are provided to help the user to select the most appropriate 95% UCL. These recommendations are based upon the results of the simulation studies summarized in Singh, Singh, and Iaci (2002) and Singh and Singh (2003). For additional insight, the user may want to consult a statistician.

Note: For highly negative-skewed data, confidence limits (e.g., Chen, Johnson, Lognormal, and Gamma) may not be reliable. Chen's and Johnson's methods provide adjustments for positvely skewed data sets.

General Statistics

Number of Valid Observations	15
Number of Distinct Observations	14

Raw Statistics

Minimum	19.8
Maximum	710
Mean	175.8
Geometric Mean	113.1
Median	130
SD	175.1
Std. Error of Mean	45.21
Coefficient of Variation	0.996
Skewness	2.175

Log-transformed Statistics

Minimum of Log Data	2.986
Maximum of Log Data	6.565
Mean of log Data	4.728
SD of log Data	1.031

Relevant UCL Statistics

Normal Distribution Test

Shapiro Wilk Test Statistic	0.776
Shapiro Wilk Critical Value	0.881

Data not Normal at 5% Significance Level

Lognormal Distribution Test

Shapiro Wilk Test Statistic	0.956
Shapiro Wilk Critical Value	0.881

Data appear Lognormal at 5% Significance Level

Assuming Normal Distribution

95% Student's-t UCL	255.4

95% UCLs (Adjusted for Skewness)

95% Adjusted-CLT UCL (Chen-1995)	277.2
95% Modified-t UCL (Johnson-1978)	259.6

Assuming Lognormal Distribution

95% H-UCL	415.9
95% Chebyshev (MVUE) UCL	416.3
97.5% Chebyshev (MVUE) UCL	517.2
99% Chebyshev (MVUE) UCL	715.4

Gamma Distribution Test

k star (bias corrected)	1.065
Theta Star	165.1
MLE of Mean	175.8
MLE of Standard Deviation	170.3
nu star	31.94
Approximate Chi Square Value (.05)	20.03
Adjusted Level of Significance	0.0324
Adjusted Chi Square Value	18.87
Anderson-Darling Test Statistic	0.253
Anderson-Darling 5% Critical Value	0.758
Kolmogorov-Smirnov Test Statistic	0.109
Kolmogorov-Smirnov 5% Critical Value	0.227

Data appear Gamma Distributed at 5% Significance Level

Data Distribution

Data appear Gamma Distributed at 5% Significance Level

Assuming Gamma Distribution

95% Approximate Gamma UCL (Use when n >= 40)	280.3
95% Adjusted Gamma UCL (Use when n < 40)	297.5

Nonparametric Statistics

95% CLT UCL	250.1
95% Jackknife UCL	255.4
95% Standard Bootstrap UCL	249.2
95% Bootstrap-t UCL	310.7
95% Hall's Bootstrap UCL	589.1
95% Percentile Bootstrap UCL	253.1
95% BCA Bootstrap UCL	272.2
95% Chebyshev(Mean, Sd) UCL	372.8
97.5% Chebyshev(Mean, Sd) UCL	458.1
99% Chebyshev(Mean, Sd) UCL	625.6

Potential UCL to Use

Use 95% Approximate Gamma UCL 280.3

Note: Suggestions regarding the selection of a 95% UCL are provided to help the user to select the most appropriate 95% UCL.
These recommendations are based upon the results of the simulation studies summarized in Singh, Singh, and Iaci (2002)

and Singh and Singh (2003). For additional insight, the user may want to consult a statistician.

cis-1,2-DCE (mw4)

General Statistics

Number of Valid Observations	15	Number of Distinct Observations	13

Raw Statistics

Minimum	485
Maximum	11000
Mean	4078
Geometric Mean	2858
Median	2300
SD	3364
Std. Error of Mean	868.7
Coefficient of Variation	0.825
Skewness	0.882

Log-transformed Statistics

Minimum of Log Data	6.184
Maximum of Log Data	9.306
Mean of log Data	7.958
SD of log Data	0.913

Relevant UCL Statistics

Normal Distribution Test

Shapiro Wilk Test Statistic	0.846
Shapiro Wilk Critical Value	0.881

Data not Normal at 5% Significance Level

Lognormal Distribution Test

Shapiro Wilk Test Statistic	0.935
Shapiro Wilk Critical Value	0.881

Data appear Lognormal at 5% Significance Level

Assuming Normal Distribution

95% Student's-t UCL	5608

95% UCLs (Adjusted for Skewness)

95% Adjusted-CLT UCL (Chen-1995)	5718
95% Modified-t UCL (Johnson-1978)	5641

Assuming Lognormal Distribution

95% H-UCL	8197
95% Chebyshev (MVUE) UCL	8826
97.5% Chebyshev (MVUE) UCL	10837
99% Chebyshev (MVUE) UCL	14786

Gamma Distribution Test

k star (bias corrected)	1.287
Theta Star	3169
MLE of Mean	4078
MLE of Standard Deviation	3595
nu star	38.6
Approximate Chi Square Value (.05)	25.37
Adjusted Level of Significance	0.0324
Adjusted Chi Square Value	24.06
Anderson-Darling Test Statistic	0.593
Anderson-Darling 5% Critical Value	0.753
Kolmogorov-Smirnov Test Statistic	0.178
Kolmogorov-Smirnov 5% Critical Value	0.225

Data appear Gamma Distributed at 5% Significance Level

Data Distribution

Data appear Gamma Distributed at 5% Significance Level

Assuming Gamma Distribution

95% Approximate Gamma UCL (Use when n >= 40)	6204
95% Adjusted Gamma UCL (Use when n < 40)	6543

Nonparametric Statistics

95% CLT UCL	5507
95% Jackknife UCL	5608
95% Standard Bootstrap UCL	5467
95% Bootstrap-t UCL	5929
95% Hall's Bootstrap UCL	5589
95% Percentile Bootstrap UCL	5517
95% BCA Bootstrap UCL	5705
95% Chebyshev(Mean, Sd) UCL	7864
97.5% Chebyshev(Mean, Sd) UCL	9503
99% Chebyshev(Mean, Sd) UCL	12721

Potential UCL to Use — Use 95% Approximate Gamma UCL 6204

Note: Suggestions regarding the selection of a 95% UCL are provided to help the user to select the most appropriate 95% UCL. These recommendations are based upon the results of the simulation studies summarized in Singh, Singh, and Iaci (2002) and Singh and Singh (2003). For additional insight, the user may want to consult a statistician.

cis-1,2-DCE (mw5)

General Statistics

Number of Valid Data	14	Number of Detected Data	9
Number of Distinct Detected Data	8	Number of Non-Detect Data	5
		Percent Non-Detects	35.71%

Raw Statistics		Log-transformed Statistics	
Minimum Detected	14	Minimum Detected	2.639
Maximum Detected	120	Maximum Detected	4.787
Mean of Detected	32.44	Mean of Detected	3.234
SD of Detected	33.28	SD of Detected	0.628
Minimum Non-Detect	1	Minimum Non-Detect	0
Maximum Non-Detect	100	Maximum Non-Detect	4.605

Note: Data have multiple DLs - Use of KM Method is recommended
For all methods (except KM, DL/2, and ROS Methods),
Observations < Largest ND are treated as NDs

Number treated as Non-Detect	13
Number treated as Detected	1
Single DL Non-Detect Percentage	92.86%

Warning: There are only 9 Detected Values in this data
Note: It should be noted that even though bootstrap may be performed on this data set
the resulting calculations may not be reliable enough to draw conclusions

It is recommended to have 10-15 or more distinct observations for accurate and meaningful results.

UCL Statistics

Normal Distribution Test with Detected Values Only		Lognormal Distribution Test with Detected Values Only	
Shapiro Wilk Test Statistic	0.53	Shapiro Wilk Test Statistic	0.726
5% Shapiro Wilk Critical Value	0.829	5% Shapiro Wilk Critical Value	0.829
Data not Normal at 5% Significance Level		Data not Lognormal at 5% Significance Level	

Assuming Normal Distribution		Assuming Lognormal Distribution	
DL/2 Substitution Method		DL/2 Substitution Method	
Mean	32.32	Mean	3.032
SD	29.49	SD	1.248
95% DL/2 (t) UCL	46.28	95% H-Stat (DL/2) UCL	137.9
Maximum Likelihood Estimate(MLE) Method	N/A	Log ROS Method	
MLE method failed to converge properly		Mean in Log Scale	3.034
		SD in Log Scale	0.635
		Mean in Original Scale	26.63
		SD in Original Scale	27.72
		95% t UCL	39.75

95% Percentile Bootstrap UCL	40.59
95% BCA Bootstrap UCL	46.57
95% H-UCL	37.89

Gamma Distribution Test with Detected Values Only

k star (bias corrected)	1.531
Theta Star	21.19
nu star	27.57
A-D Test Statistic	1.484
5% A-D Critical Value	0.729
K-S Test Statistic	0.729
5% K-S Critical Value	0.282

Data not Gamma Distributed at 5% Significance Level

Assuming Gamma Distribution

Gamma ROS Statistics using Extrapolated Data

Minimum	1.0000E-6
Maximum	120
Mean	25.91
Median	21
SD	29.39
k star	0.384
Theta star	67.53
Nu star	10.75
AppChi2	4.413
95% Gamma Approximate UCL (Use when n >= 40)	63.1
95% Adjusted Gamma UCL (Use when n < 40)	71.61

Note: DL/2 is not a recommended method.

Data Distribution Test with Detected Values Only

Data do not follow a Discernable Distribution (0.05)

Nonparametric Statistics

Kaplan-Meier (KM) Method

Mean	27.35
SD	26.24
SE of Mean	7.49
95% KM (t) UCL	40.62
95% KM (z) UCL	39.67
95% KM (jackknife) UCL	40.03
95% KM (bootstrap t) UCL	99.85
95% KM (BCA) UCL	42.48
95% KM (Percentile Bootstrap) UCL	41.43
95% KM (Chebyshev) UCL	60
97.5% KM (Chebyshev) UCL	74.13
99% KM (Chebyshev) UCL	101.9

Potential UCLs to Use

95% KM (BCA) UCL	42.48

Note: Suggestions regarding the selection of a 95% UCL are provided to help the user to select the most appropriate 95% UCL. These recommendations are based upon the results of the simulation studies summarized in Singh, Maichle, and Lee (2006). For additional insight, the user may want to consult a statistician.

cis-1,2-DCE (mw6)

General Statistics

Number of Valid Data	14	Number of Detected Data	1
Number of Distinct Detected Data	1	Number of Non-Detect Data	13
		Percent Non-Detects	92.86%

Warning: Only one distinct data value was detected! ProUCL (or any other software) should not be used on such a data set! suggested to use alternative site specific values determined by the Project Team to estimate environmental parameters (e.g., EPC, B

The data set for variable cis-1,2-DCE (mw6) was not processed!

cis-1,2-DCE (mw7)

General Statistics

Number of Valid Data	14	Number of Detected Data	0
Number of Distinct Detected Data	0	Number of Non-Detect Data	14
		Percent Non-Detects	100.00%

Warning: All observations are Non-Detects (NDs), therefore all statistics and estimates should also be NDs!
Specifically, sample mean, UCLs, UPLs, and other statistics are also NDs lying below the largest detection limit!
The Project Team may decide to use alternative site specific values to estimate environmental parameters (e.g., EPC, BTV).

The data set for variable cis-1,2-DCE (mw7) was not processed!

cis-1,2-DCE (mw8)

General Statistics

Number of Valid Observations	3	Number of Distinct Observations	3

Warning: This data set only has 3 observations!
Data set is too small to compute reliable and meaningful statistics and estimates!
The data set for variable cis-1,2-DCE (mw8) was not processed!

It is suggested to collect at least 8 to 10 observations before using these statistical methods!
If possible, compute and collect Data Quality Objectives (DQO) based sample size and analytical results.

cis-1,2-DCE (mw9)

General Statistics

Number of Valid Data	3	Number of Detected Data	0
Number of Distinct Detected Data	0	Number of Non-Detect Data	3
		Percent Non-Detects	100.00%

Warning: This data set only has 3 observations!
Data set is too small to compute reliable and meaningful statistics and estimates!
The data set for variable cis-1,2-DCE (mw9) was not processed!

It is suggested to collect at least 8 to 10 observations before using these statistical methods!
If possible, compute and collect Data Quality Objectives (DQO) based sample size and analytical results.

cis-1,2-DCE (nm-mw1)

General Statistics

Number of Valid Observations	3	Number of Distinct Observations	3

Warning: This data set only has 3 observations!

Data set is too small to compute reliable and meaningful statistics and estimates!

The data set for variable cis-1,2-DCE (nm-mw1) was not processed!

It is suggested to collect at least 8 to 10 observations before using these statistical methods!

If possible, compute and collect Data Quality Objectives (DQO) based sample size and analytical results.

cis-1,2-DCE (nm-mw2)

General Statistics

Number of Valid Data	3	Number of Detected Data	2
Number of Distinct Detected Data	2	Number of Non-Detect Data	1
		Percent Non-Detects	33.33%

Warning: This data set only has 3 observations!

Data set is too small to compute reliable and meaningful statistics and estimates!

The data set for variable cis-1,2-DCE (nm-mw2) was not processed!

It is suggested to collect at least 8 to 10 observations before using these statistical methods!

If possible, compute and collect Data Quality Objectives (DQO) based sample size and analytical results.

cis-1,2-DCE (nm-mw3)

General Statistics

Number of Valid Data	3	Number of Detected Data	0
Number of Distinct Detected Data	0	Number of Non-Detect Data	3
		Percent Non-Detects	100.00%

Warning: This data set only has 3 observations!

Data set is too small to compute reliable and meaningful statistics and estimates!

The data set for variable cis-1,2-DCE (nm-mw3) was not processed!

It is suggested to collect at least 8 to 10 observations before using these statistical methods!

If possible, compute and collect Data Quality Objectives (DQO) based sample size and analytical results.

trans-1,2-DCE (mw1)

General Statistics

Number of Valid Data	15	Number of Detected Data	4
Number of Distinct Detected Data	4	Number of Non-Detect Data	11
		Percent Non-Detects	73.33%

Raw Statistics		Log-transformed Statistics	
Minimum Detected	3.3	Minimum Detected	1.194
Maximum Detected	12	Maximum Detected	2.485
Mean of Detected	7.4	Mean of Detected	1.888

SD of Detected	3.839	SD of Detected	0.568
Minimum Non-Detect	1	Minimum Non-Detect	0
Maximum Non-Detect	200	Maximum Non-Detect	5.298

Note: Data have multiple DLs - Use of KM Method is recommended
For all methods (except KM, DL/2, and ROS Methods),
Observations < Largest ND are treated as NDs

Number treated as Non-Detect	15
Number treated as Detected	0
Single DL Non-Detect Percentage	100.00%

Warning: There are only 4 Distinct Detected Values in this data
Note: It should be noted that even though bootstrap may be performed on this data set
the resulting calculations may not be reliable enough to draw conclusions

It is recommended to have 10-15 or more distinct observations for accurate and meaningful results.

UCL Statistics

Normal Distribution Test with Detected Values Only

Shapiro Wilk Test Statistic	0.975
5% Shapiro Wilk Critical Value	0.748

Data appear Normal at 5% Significance Level

Assuming Normal Distribution

DL/2 Substitution Method

Mean	35.34
SD	27.1
95% DL/2 (t) UCL	47.66

Maximum Likelihood Estimate(MLE) Method	N/A

MLE method failed to converge properly

Lognormal Distribution Test with Detected Values Only

Shapiro Wilk Test Statistic	0.974
5% Shapiro Wilk Critical Value	0.748

Data appear Lognormal at 5% Significance Level

Assuming Lognormal Distribution

DL/2 Substitution Method

Mean	3.019
SD	1.415
95% H-Stat (DL/2) UCL	206

Log ROS Method

Mean in Log Scale	1.601
SD in Log Scale	0.69
Mean in Original Scale	6.095
SD in Original Scale	3.949
95% t UCL	7.891
95% Percentile Bootstrap UCL	7.847
95% BCA Bootstrap UCL	7.966
95% H-UCL	9.601

Gamma Distribution Test with Detected Values Only

k star (bias corrected)	1.306
Theta Star	5.664
nu star	10.45
A-D Test Statistic	0.226
5% A-D Critical Value	0.659
K-S Test Statistic	0.659
5% K-S Critical Value	0.396

Data appear Gamma Distributed at 5% Significance Level

Assuming Gamma Distribution

Gamma ROS Statistics using Extrapolated Data

Minimum	1.0000E-6

Data Distribution Test with Detected Values Only

Data appear Normal at 5% Significance Level

Nonparametric Statistics

Kaplan-Meier (KM) Method

Mean	6.58
SD	3.396
SE of Mean	1.754
95% KM (t) UCL	9.669
95% KM (z) UCL	9.465
95% KM (jackknife) UCL	9.788
95% KM (bootstrap t) UCL	10.59

Maximum	12.37	95% KM (BCA) UCL	10.45
Mean	5.748	95% KM (Percentile Bootstrap) UCL	10.76
Median	5.622	95% KM (Chebyshev) UCL	14.22
SD	4.163	97.5% KM (Chebyshev) UCL	17.53
k star	0.299	99% KM (Chebyshev) UCL	24.03
Theta star	19.25		
Nu star	8.958	Potential UCLs to Use	
AppChi2	3.302	95% KM (t) UCL	9.669
95% Gamma Approximate UCL (Use when n >= 40)	15.59	95% KM (Percentile Bootstrap) UCL	10.76
95% Adjusted Gamma UCL (Use when n < 40)	N/A		

Note: DL/2 is not a recommended method

Note: Suggestions regarding the selection of a 95% UCL are provided to help the user to select the most appropriate 95% UCL. These recommendations are based upon the results of the simulation studies summarized in Singh, Maichle, and Lee (2006). For additional insight, the user may want to consult a statistician.

trans-1,2-DCE (mw3)

General Statistics

Number of Valid Data	15	Number of Detected Data	14
Number of Distinct Detected Data	14	Number of Non-Detect Data	1
		Percent Non-Detects	6.67%

Raw Statistics		Log-transformed Statistics	
Minimum Detected	4.2	Minimum Detected	1.435
Maximum Detected	61	Maximum Detected	4.111
Mean of Detected	28.14	Mean of Detected	3.113
SD of Detected	17.24	SD of Detected	0.762
Minimum Non-Detect	1	Minimum Non-Detect	0
Maximum Non-Detect	1	Maximum Non-Detect	0

UCL Statistics

Normal Distribution Test with Detected Values Only		Lognormal Distribution Test with Detected Values Only	
Shapiro Wilk Test Statistic	0.957	Shapiro Wilk Test Statistic	0.949
5% Shapiro Wilk Critical Value	0.874	5% Shapiro Wilk Critical Value	0.874
Data appear Normal at 5% Significance Level		Data appear Lognormal at 5% Significance Level	

Assuming Normal Distribution		Assuming Lognormal Distribution	
DL/2 Substitution Method		DL/2 Substitution Method	
Mean	26.29	Mean	2.86
SD	18.08	SD	1.227
95% DL/2 (t) UCL	34.52	95% H-Stat (DL/2) UCL	103
Maximum Likelihood Estimate(MLE) Method		Log ROS Method	
Mean	25.76	Mean in Log Scale	2.992
SD	18.46	SD in Log Scale	0.872
95% MLE (t) UCL	34.15	Mean in Original Scale	26.5
95% MLE (Tiku) UCL	34.12	SD in Original Scale	17.78
		95% t UCL	34.59

95% Percentile Bootstrap UCL	34.19
95% BCA Bootstrap UCL	34.69
95% H UCL	52.76

Gamma Distribution Test with Detected Values Only

k star (bias corrected)	1.924
Theta Star	14.62
nu star	53.87
A-D Test Statistic	0.162
5% A-D Critical Value	0.745
K-S Test Statistic	0.745
5% K-S Critical Value	0.231

Data appear Gamma Distributed at 5% Significance Level

Assuming Gamma Distribution

Gamma ROS Statistics using Extrapolated Data

Minimum	1.0000E-6
Maximum	61
Mean	26.26
Median	25
SD	18.14
k star	0.441
Theta star	59.55
Nu star	13.23
AppChi2	6.047
95% Gamma Approximate UCL (Use when n >= 40)	57.45
95% Adjusted Gamma UCL (Use when n < 40)	63.63

Note: DL/2 is not a recommended method.

Data Distribution Test with Detected Values Only

Data appear Normal at 5% Significance Level

Nonparametric Statistics

Kaplan-Meier (KM) Method

Mean	26.54
SD	17.13
SE of Mean	4.589
95% KM (t) UCL	34.62
95% KM (z) UCL	34.09
95% KM (jackknife) UCL	34.51
95% KM (bootstrap t) UCL	35.36
95% KM (BCA) UCL	34.99
95% KM (Percentile Bootstrap) UCL	34.11
95% KM (Chebyshev) UCL	46.54
97.5% KM (Chebyshev) UCL	55.2
99% KM (Chebyshev) UCL	72.2

Potential UCLs to Use

95% KM (t) UCL	34.62
95% KM (Percentile Bootstrap) UCL	34.11

Note: Suggestions regarding the selection of a 95% UCL are provided to help the user to select the most appropriate 95% UCL. These recommendations are based upon the results of the simulation studies summarized in Singh, Maichle, and Lee (2006). For additional insight, the user may want to consult a statistician

trans-1,2-DCE (mw4)

General Statistics

Number of Valid Observations	15
Number of Distinct Observations	15

Raw Statistics

Minimum	46
Maximum	2900
Mean	989.7
Geometric Mean	656.8
Median	630
SD	878.8
Std. Error of Mean	226.9
Coefficient of Variation	0.888
Skewness	1.154

Log-transformed Statistics

Minimum of Log Data	3.829
Maximum of Log Data	7.972
Mean of log Data	6.487
SD of log Data	1.04

Relevant UCL Statistics

Normal Distribution Test		Lognormal Distribution Test	
Shapiro Wilk Test Statistic	0.811	Shapiro Wilk Test Statistic	0.904
Shapiro Wilk Critical Value	0.881	Shapiro Wilk Critical Value	0.881
Data not Normal at 5% Significance Level		Data appear Lognormal at 5% Significance Level	

Assuming Normal Distribution		Assuming Lognormal Distribution	
95% Student's-t UCL	1389	95% H-UCL	2463
95% UCLs (Adjusted for Skewness)		95% Chebyshev (MVUE) UCL	2450
95% Adjusted-CLT UCL (Chen-1995)	1435	97.5% Chebyshev (MVUE) UCL	3046
95% Modified-t UCL (Johnson-1978)	1401	99% Chebyshev (MVUE) UCL	4217

Gamma Distribution Test		Data Distribution
k star (bias corrected)	1.134	Data appear Gamma Distributed at 5% Significance Level
Theta Star	872.8	
MLE of Mean	989.7	
MLE of Standard Deviation	929.4	
nu star	34.02	
Approximate Chi Square Value (.05)	21.68	
Adjusted Level of Significance	0.0324	
Adjusted Chi Square Value	20.47	
Anderson-Darling Test Statistic	0.606	
Anderson-Darling 5% Critical Value	0.756	
Kolmogorov-Smirnov Test Statistic	0.213	
Kolmogorov-Smirnov 5% Critical Value	0.226	
Data appear Gamma Distributed at 5% Significance Level		

Nonparametric Statistics	
95% CLT UCL	1363
95% Jackknife UCL	1389
95% Standard Bootstrap UCL	1357
95% Bootstrap-t UCL	1488
95% Hall's Bootstrap UCL	1361
95% Percentile Bootstrap UCL	1362
95% BCA Bootstrap UCL	1415
95% Chebyshev(Mean, Sd) UCL	1979
97.5% Chebyshev(Mean, Sd) UCL	2407
99% Chebyshev(Mean, Sd) UCL	3247

Assuming Gamma Distribution	
95% Approximate Gamma UCL (Use when n >= 40)	1553
95% Adjusted Gamma UCL (Use when n < 40)	1645

Potential UCL to Use	
Use 95% Approximate Gamma UCL	1553

Note: Suggestions regarding the selection of a 95% UCL are provided to help the user to select the most appropriate 95% UCL. These recommendations are based upon the results of the simulation studies summarized in Singh, Singh, and Iaci (2002) and Singh and Singh (2003). For additional insight, the user may want to consult a statistician.

trans-1,2-DCE (mw5)

General Statistics

Number of Valid Data	14	Number of Detected Data	1
Number of Distinct Detected Data	1	Number of Non-Detect Data	13
		Percent Non-Detects	92.86%

Warning: Only one distinct data value was detected! ProUCL (or any other software) should not be used on such a data set. It is suggested to use alternative site specific values determined by the Project Team to estimate environmental parameters (e.g., EPC, BT

The data set for variable trans-1,2-DCE (mw5) was not processed!

trans-1,2-DCE (mw6)

General Statistics

Number of Valid Data	14	Number of Detected Data	0
Number of Distinct Detected Data	0	Number of Non-Detect Data	14
		Percent Non-Detects	100.00%

Warning: All observations are Non-Detects (NDs), therefore all statistics and estimates should also be NDs!
Specifically, sample mean, UCLs, UPLs, and other statistics are also NDs lying below the largest detection limit!
The Project Team may decide to use alternative site specific values to estimate environmental parameters (e.g., EPC, BTV).

The data set for variable trans-1,2-DCE (mw6) was not processed!

trans-1,2-DCE (mw7)

General Statistics

Number of Valid Data	14	Number of Detected Data	0
Number of Distinct Detected Data	0	Number of Non-Detect Data	14
		Percent Non-Detects	100.00%

Warning: All observations are Non-Detects (NDs), therefore all statistics and estimates should also be NDs!
Specifically, sample mean, UCLs, UPLs, and other statistics are also NDs lying below the largest detection limit!
The Project Team may decide to use alternative site specific values to estimate environmental parameters (e.g., EPC, BTV).

The data set for variable trans-1,2-DCE (mw7) was not processed!

trans-1,2-DCE (mw8)

General Statistics

Number of Valid Data	3	Number of Detected Data	2
Number of Distinct Detected Data	2	Number of Non-Detect Data	1
		Percent Non-Detects	33.33%

Warning: This data set only has 3 observations!
Data set is too small to compute reliable and meaningful statistics and estimates!
The data set for variable trans-1,2-DCE (mw8) was not processed!

It is suggested to collect at least 8 to 10 observations before using these statistical methods!
If possible, compute and collect Data Quality Objectives (DQO) based sample size and analytical results.

trans-1,2-DCE (mw9)

General Statistics

Number of Valid Data	3	Number of Detected Data	0
Number of Distinct Detected Data	0	Number of Non-Detect Data	3
		Percent Non-Detects	100.00%

Warning: This data set only has 3 observations!
Data set is too small to compute reliable and meaningful statistics and estimates!
The data set for variable trans-1,2-DCE (mw9) was not processed!

It is suggested to collect at least 8 to 10 observations before using these statistical methods!
If possible, compute and collect Data Quality Objectives (DQO) based sample size and analytical results.

trans-1,2-DCE (nm-mw1)

General Statistics

Number of Valid Data	3	Number of Detected Data	2
Number of Distinct Detected Data	2	Number of Non-Detect Data	1
		Percent Non-Detects	33.33%

Warning: This data set only has 3 observations!
Data set is too small to compute reliable and meaningful statistics and estimates!
The data set for variable trans-1,2-DCE (nm-mw1) was not processed!

It is suggested to collect at least 8 to 10 observations before using these statistical methods!
If possible, compute and collect Data Quality Objectives (DQO) based sample size and analytical results.

trans-1,2-DCE (nm-mw2)

General Statistics

Number of Valid Data	3	Number of Detected Data	0
Number of Distinct Detected Data	0	Number of Non-Detect Data	3
		Percent Non-Detects	100.00%

Warning: This data set only has 3 observations!
Data set is too small to compute reliable and meaningful statistics and estimates!
The data set for variable trans-1,2-DCE (nm-mw2) was not processed!

It is suggested to collect at least 8 to 10 observations before using these statistical methods!
If possible, compute and collect Data Quality Objectives (DQO) based sample size and analytical results.

trans-1,2-DCE (nm-mw3)

General Statistics

Number of Valid Data	3	Number of Detected Data	0
Number of Distinct Detected Data	0	Number of Non-Detect Data	3
		Percent Non-Detects	100.00%

Warning: This data set only has 3 observations!

Data set is too small to compute reliable and meaningful statistics and estimates!

The data set for variable trans-1,2-DCE (nm-mw3) was not processed!

It is suggested to collect at least 8 to 10 observations before using these statistical methods!

If possible, compute and collect Data Quality Objectives (DQO) based sample size and analytical results.

APPENDIX D
Time-Series Concentration Plots

MW1 Time Series Plot
11040 Rancho Carmel Drive, San Diego, California

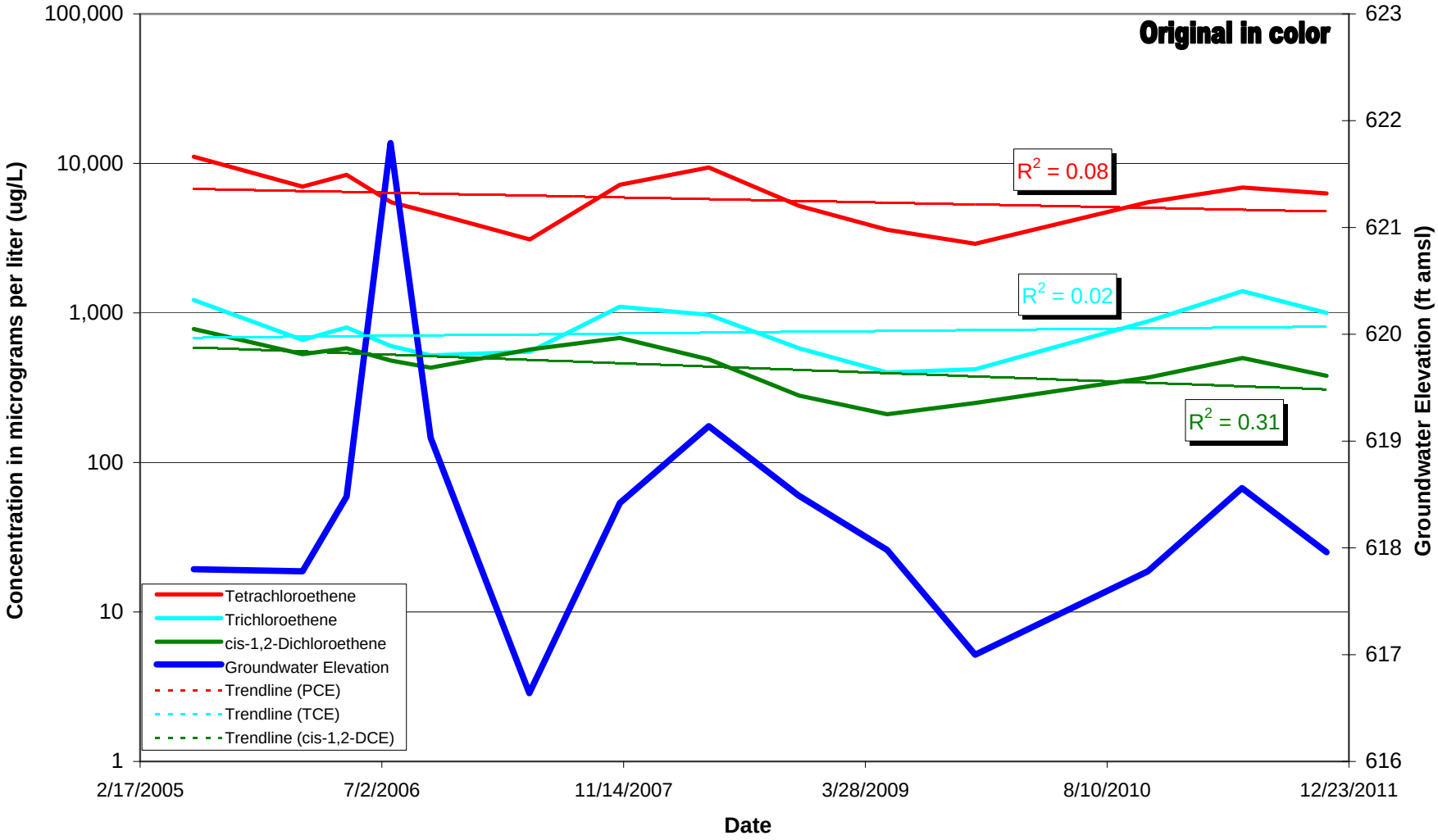

MW3 Time Series Plot
11040 Rancho Carmel Drive, San Diego, California

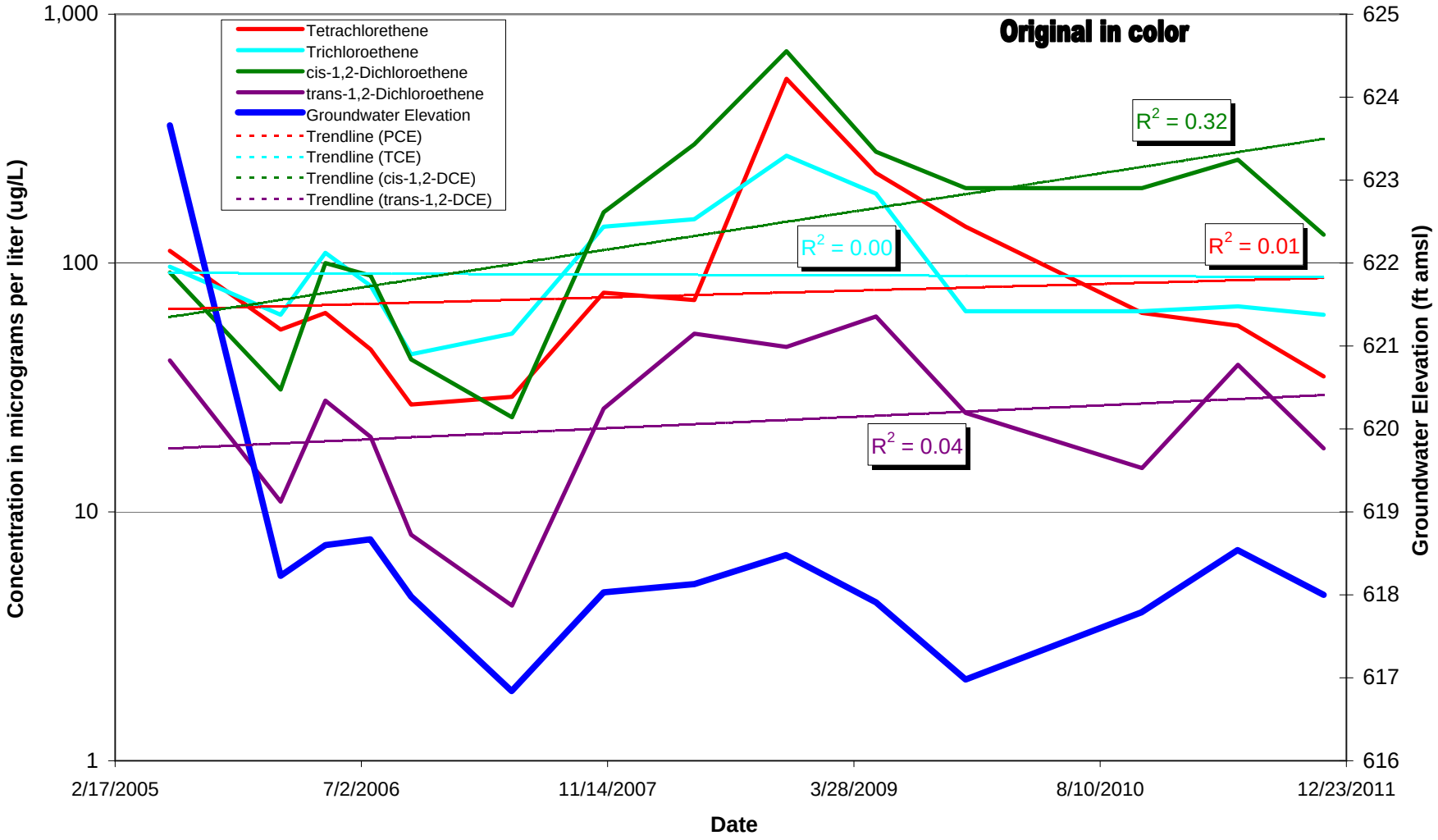

MW4 Time Series Plot
11040 Rancho Carmel Drive, San Diego, California

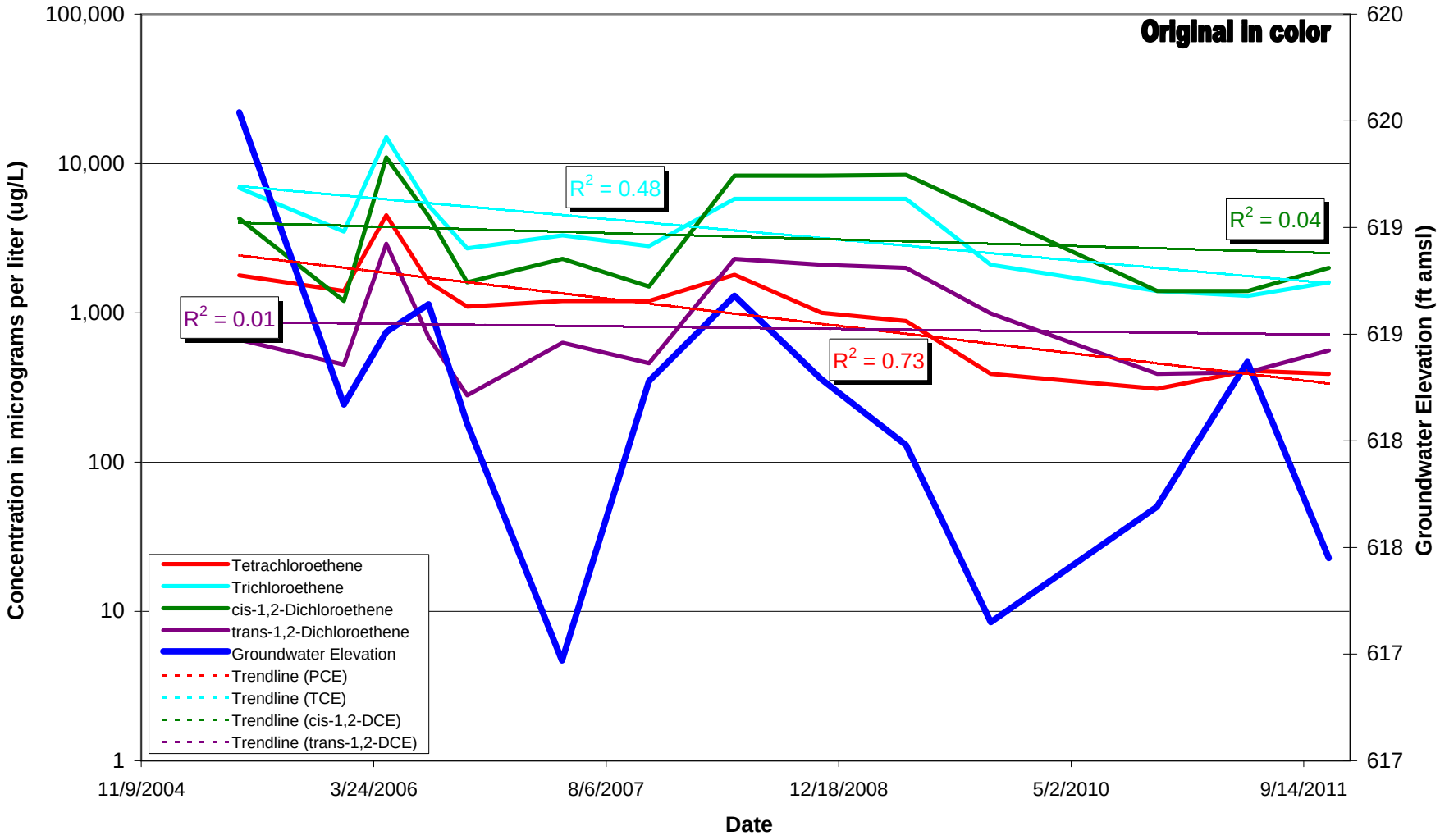

MW5 Time Series Plot
11040 Rancho Carmel Drive, San Diego, California

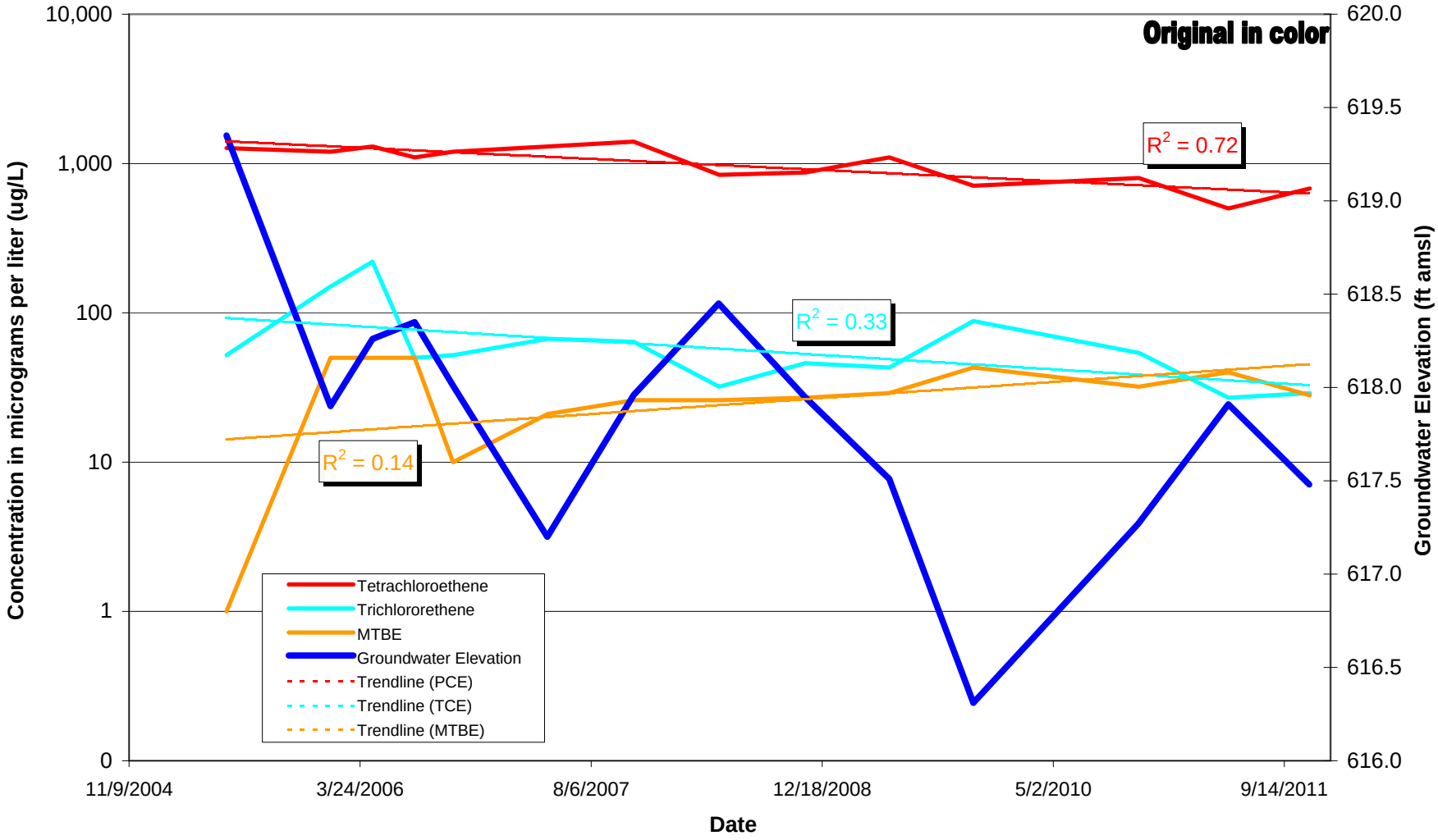

MW6 Time Series Plot
11040 Rancho Carmel Drive, San Diego, California

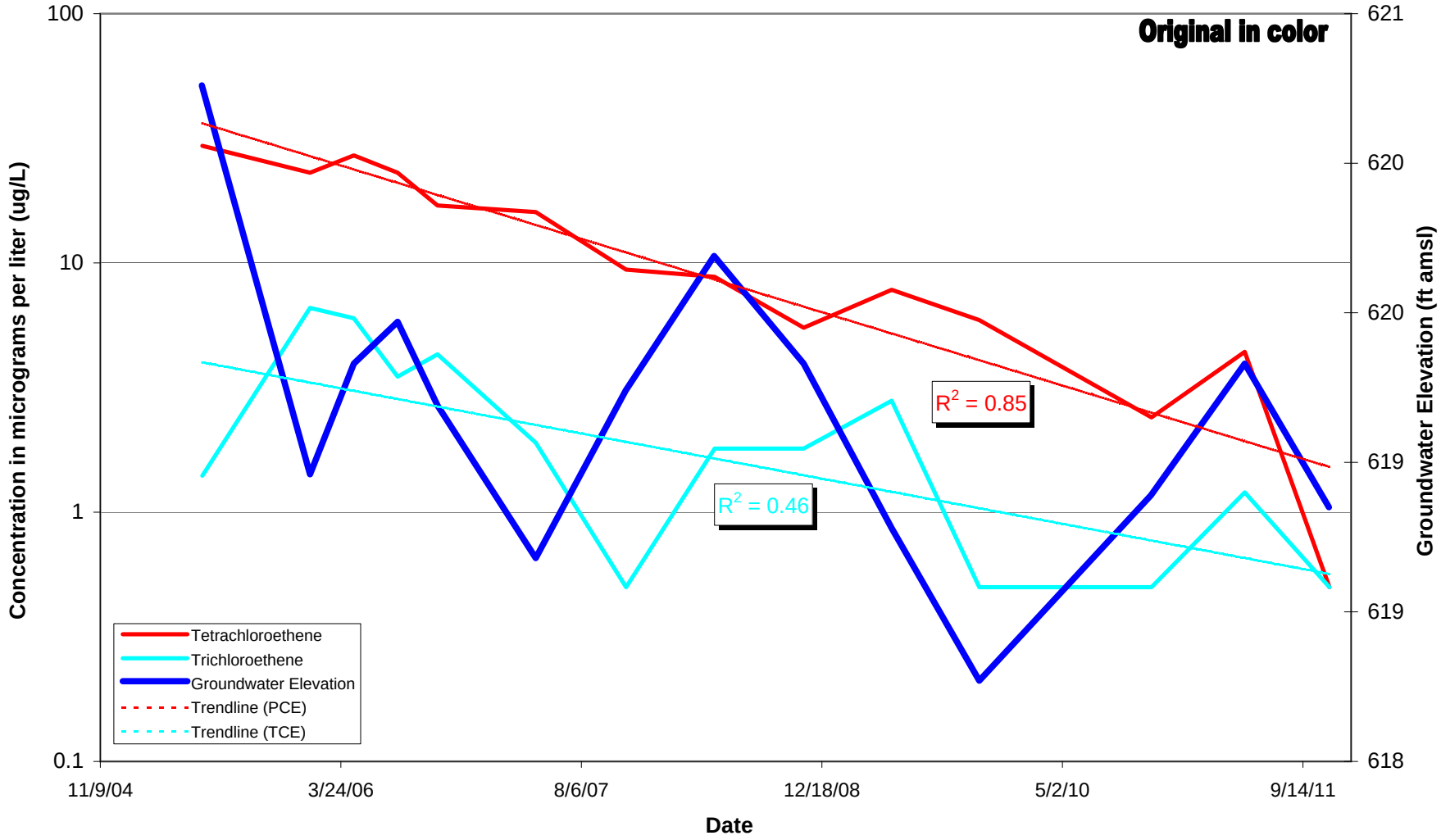

MW8 Time Series Plot
11040 Rancho Carmel Drive, San Diego, California

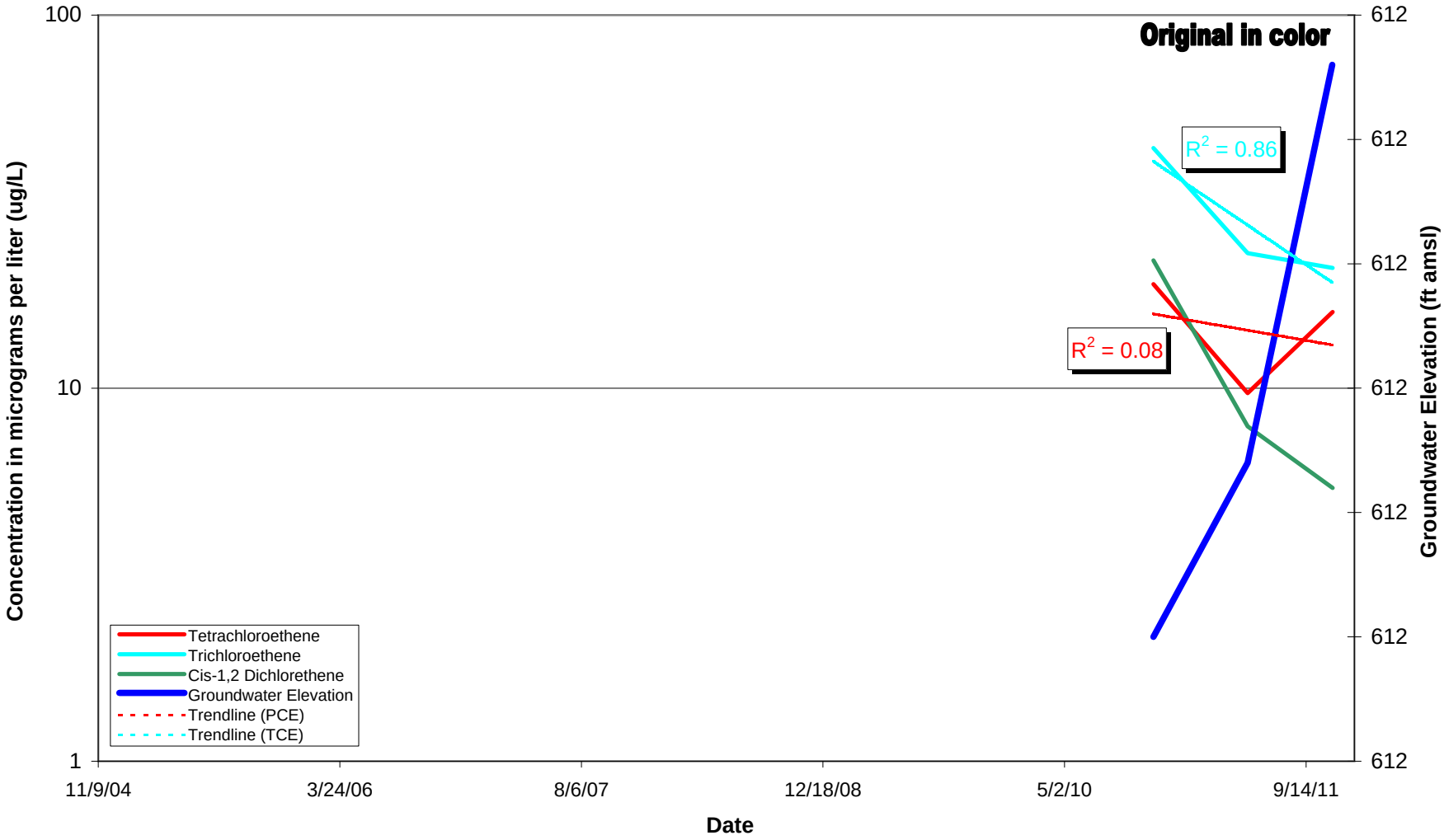

MW9 Time Series Plot
11040 Rancho Carmel Drive, San Diego, California

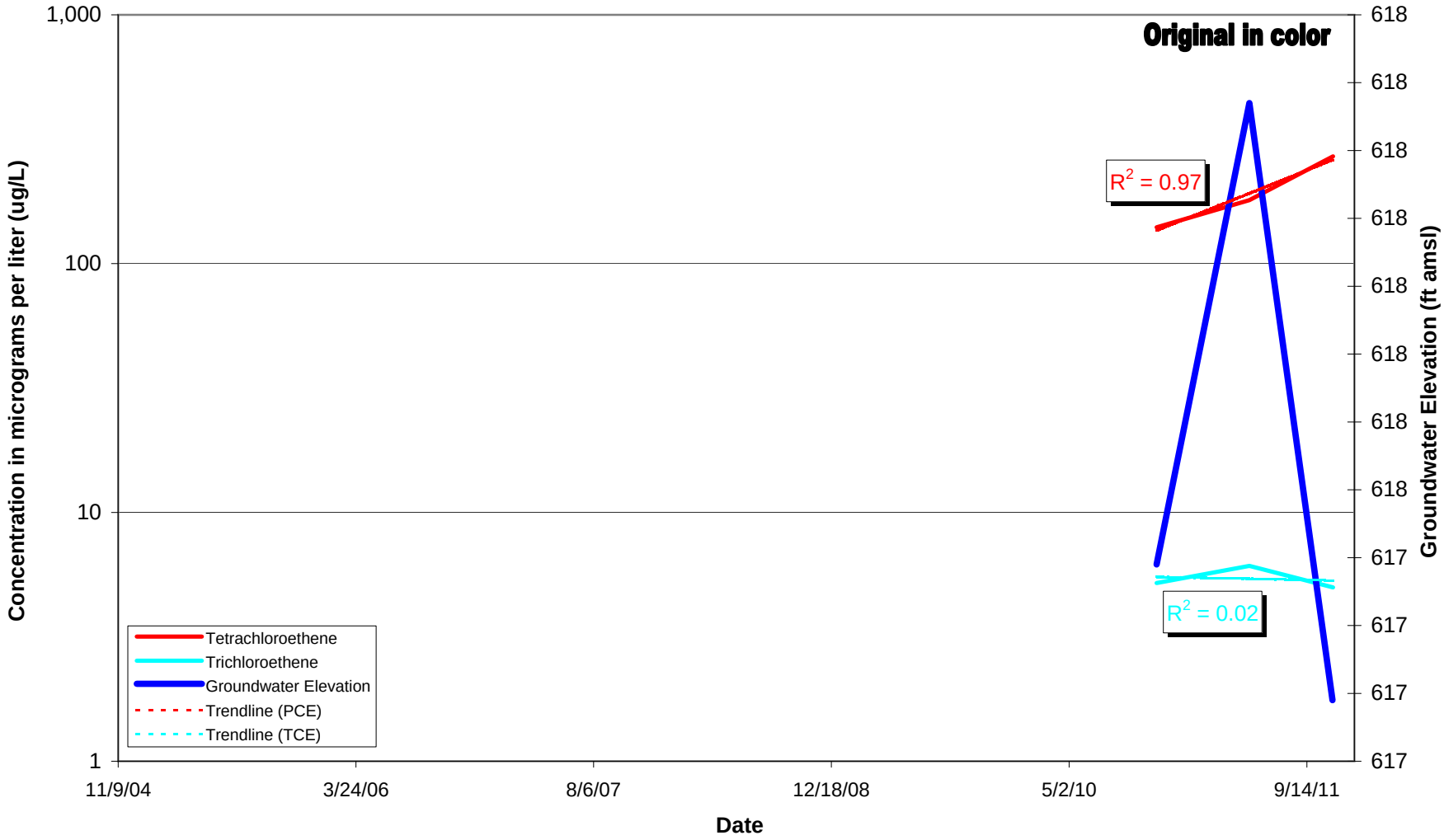

NM-MW1 Time Series Plot
11040 Rancho Carmel Drive, San Diego, California

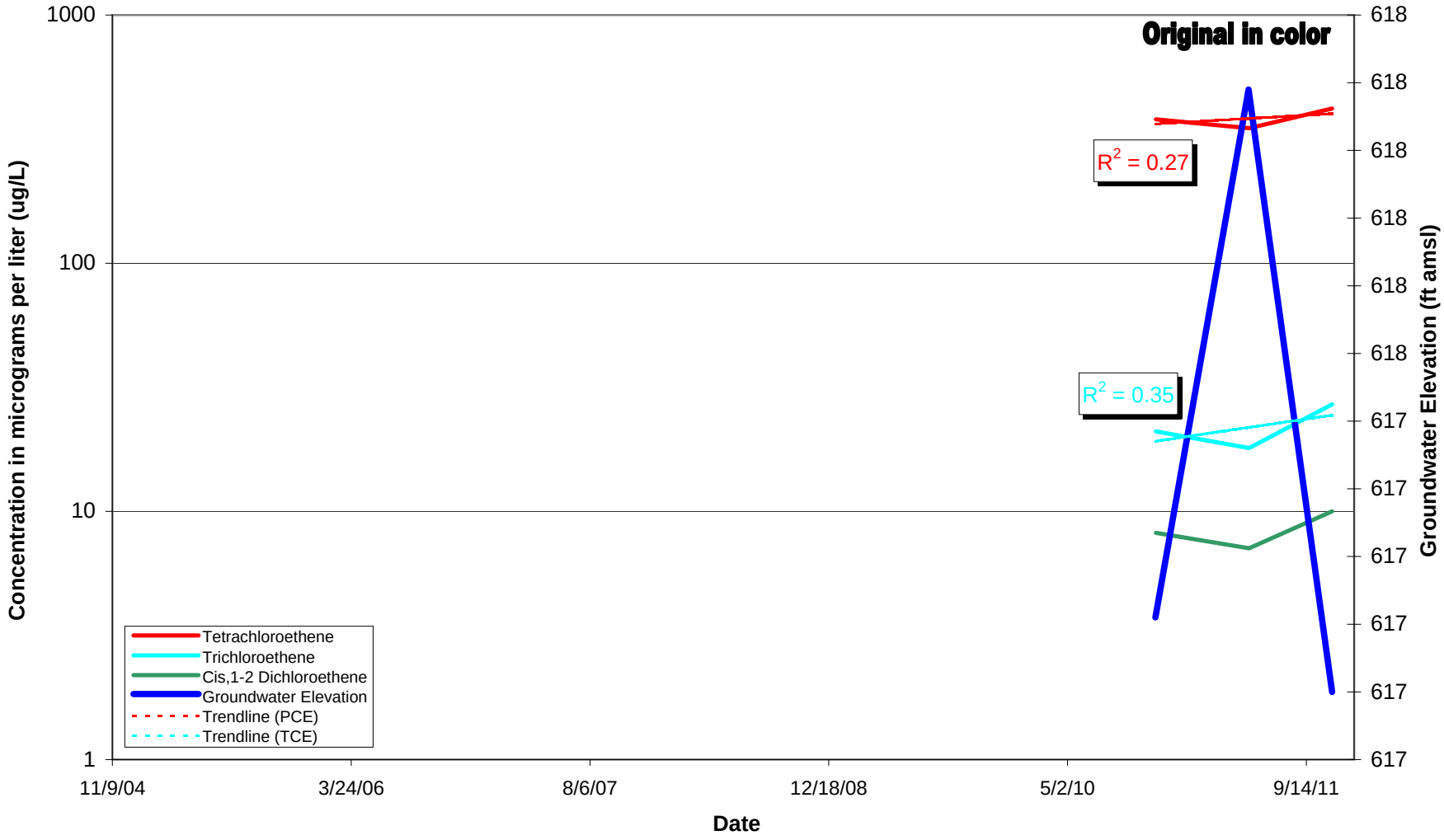

APPENDIX E
Mann-Kendall Statistical Analyses Outputs

Mann Kendall Trend Evaluation

Contaminant: Tetrachloroethene

Monitoring Inputs

Quarter	MW1	MW3	MW4	MW5	MW6
	ug/l	ug/l	ug/l	ug/l	ug/l
1	11100	112	1780	1270	29.5
2	6250	49.5	1500	1200	25
3	3100	52.5	1200	1350	12.7
4	5200	310.5	1400	855	7.15
5	2900	185	635	905	6.85
6	5500	63	310	800	2.4
7	6300	45.5	400	590	2.45
8					
9					
10					
11					
12					
13					
14					
15					
16					

Data Entry Cell

Mann-Kendall Results

0-8 Quarter Evaluation

MW1	Stable/No Trend
MW3	Stable/No Trend
MW4	Decreasing
MW5	Decreasing
MW6	Decreasing

5-12 Quarter Evaluation

MW1	Decreasing
MW3	Decreasing
MW4	Decreasing
MW5	Decreasing
MW6	Decreasing

9-16 Quarter Evaluation

MW1	Stable/No Trend
MW3	Stable/No Trend
MW4	Stable/No Trend
MW5	Stable/No Trend
MW6	Stable/No Trend

12 Quarter Evaluation

MW1	Decreasing
MW3	Decreasing
MW4	Decreasing
MW5	Decreasing
MW6	Decreasing

16 Quarter Evaluation

MW1	Decreasing
MW3	Decreasing
MW4	Decreasing
MW5	Decreasing
MW6	Decreasing

7 Year Evaluation

Mess1	Stable/No Trend

(See 7 year sheet for chart)

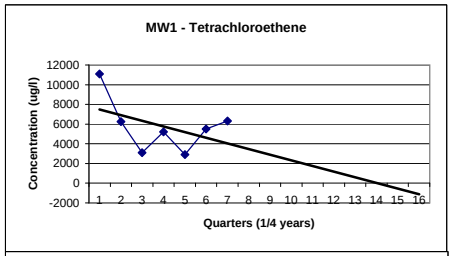

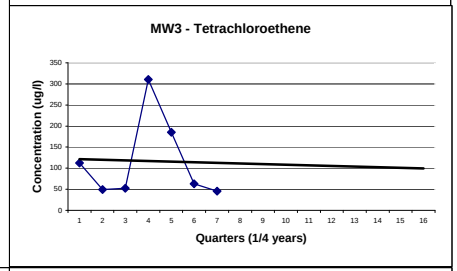

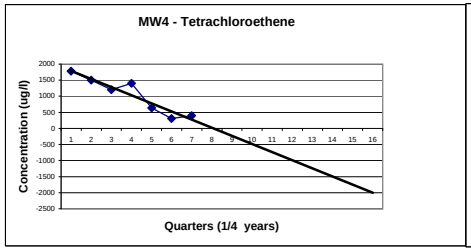

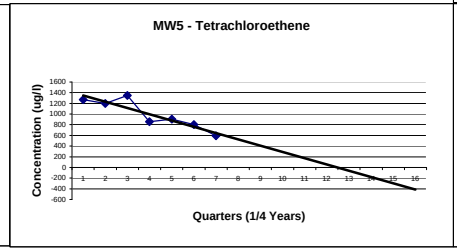

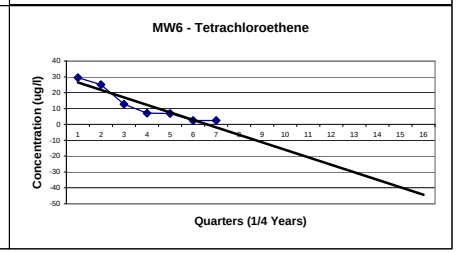

Mann Kendall Trend Evaluation

Contaminant: Trichloroethene

Monitoring Inputs

Quarter	MW1	MW3	MW4	MW5	MW6
	ug/l	ug/l	ug/l	ug/l	ug/l
1	1220	96.7	6860	52	1.4
2	630	71.5	4350	101	6.3
3	825	96	3050	65.5	1.2
4	775	210	5800	39	1.8
5	410	127	3950	65.5	1.65
6	880	64	1400	54	0.5
7	1200	64.5	1450	28	0.85
8					
9					
10					
11					
12					
13					
14					
15					
16					

Data Entry Cell

Mann-Kendall Results

0-8 Quarter Evaluation

MW1	Stable/No Trend
MW3	Decreasing
MW4	Decreasing
MW5	Decreasing
MW6	Decreasing

5-12 Quarter Evaluation

MW1	Decreasing
MW3	Decreasing
MW4	Decreasing
MW5	Decreasing
MW6	Decreasing

9-16 Quarter Evaluation

MW1	Stable/No Trend
MW3	Stable/No Trend
MW4	Stable/No Trend
MW5	Stable/No Trend
MW6	Stable/No Trend

12 Quarter Evaluation

MW1	Decreasing
MW3	Decreasing
MW4	Decreasing
MW5	Decreasing
MW6	Decreasing

16 Quarter Evaluation

MW1	Decreasing
MW3	Decreasing
MW4	Decreasing
MW5	Decreasing
MW6	Decreasing

7 Year Evaluation

Mess1	Stable/No Trend

(See 7 year sheet for chart)

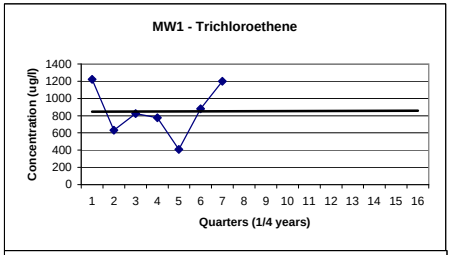

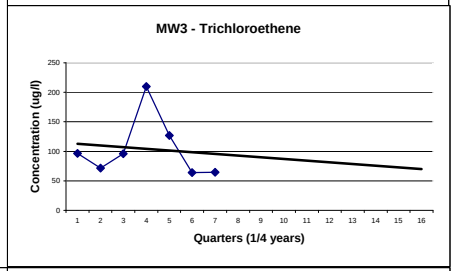

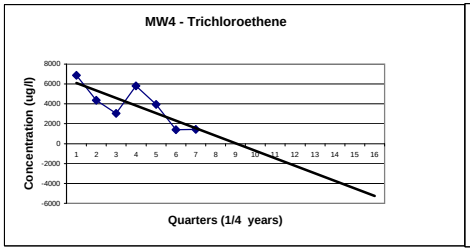

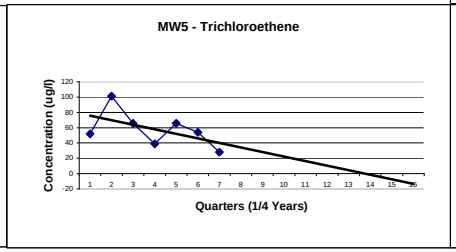

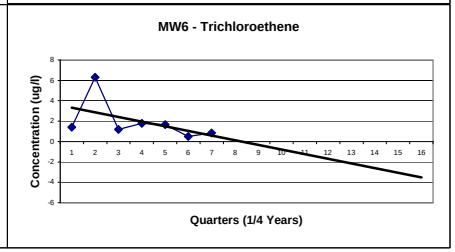

APPENDIX G

PROJECT PERSONNEL QUALIFICATIONS

Christopher Baker, LEED AP

Vice President of Operations

EDUCATION:

B.A. Economics, University of Maryland

CERTIFICATIONS:

LEED Accredited Professional

NIOSH 582 Certified

EPA AHERA Asbestos Inspector/Management Planner Certified

EPA AHERA Project Designer/Supervisor Certified

State of VA Licensed Asbestos Inspector/Management Planner

State of VA Licensed Asbestos Project Monitor

AIHA Asbestos Analyst Registry Board Approved ID# 4593

EPA Trained in IAQ Evaluation and Remediation

Radiation Safety Trained

Scitec XRF Operator's License

Trained/certified in accordance with 29 CFR 1910.146 permit-required confined spaces.

YEARS OF EXPERIENCE:

With Hillmann: 25 years

Total: 25 years

PROFESSIONAL EXPERIENCE:

Mr. Baker is the Vice President of Operations at Hillmann, responsible for business operations, fiscal management and field staff management. Mr. Baker performs and manages staff for IAQ evaluations and mold and moisture assessments. He responds and coordinates restoration response following disasters, fires, pipe breaks, etc. He is responsible for management of industrial hygiene services on over 2,000,000 square feet of asbestos abatement projects, and provides project management on asbestos abatement projects. Mr. Baker is an ASTM Qualified Environmental Professional for the performance of Phase I and Phase II Environmental Site Assessments. He writes remedial specifications and Operation & Maintenance (O&M) Programs for commercial and residential buildings and co-wrote Standard Operating Procedure for heavy construction contractors working in naturally occurring asbestos.

He also coordinates, conducts and performs quality assurance of various environmental surveys including asbestos, lead in water, lead in paint, radon and mold in industrial, commercial and residential properties.

As a LEED AP, Mr. Baker provides green building services toward LEED accreditation in the Sustainable Sites, Water Efficiency, Energy & Atmosphere, Materials & Resources, Indoor Environmental Quality and Innovation & Design categories. He prepares sustainable strategies to enhance indoor environments including moisture management, hazardous materials compliance, indoor air quality management, pollutant source control and ventilation effectiveness. Mr. Baker also implements systems maintenance practices, water conservation programs and energy efficient building operation plans to reduce environmental impacts.

Representative experience includes:

Tishman Speyer Properties, Various locations nationwide: Hillmann has been providing the complete environmental program for Tishman Speyer's properties since 1987. Our services include phase I environmental site assessments, asbestos surveys, air monitoring, bid administration, O&M programs, industrial hygiene and indoor air quality programs. The estimated contract value is $1,000,000 annually. Mr. Baker functions as a Project Principal, Project Manager and Environmental Assessor. This project is ongoing.

Citigroup – Complete Environmental Program, Various locations nationwide: Mr. Baker is the Project Principal, Project Manager and Environmental Assessor for this contract on which Hillmann has been providing complete environmental program including Phase I environmental site assessments, asbestos and lead surveys, air monitoring, bid administration and O&M programs, industrial hygiene and indoor air quality programs, geology services, radon testing and hazardous materials assessments. Estimated cost to date: $8,250,000. This project is ongoing.

J.C. Penney Company, Inc., Various locations nationwide: Since 1994, Hillmann has been providing complete environmental consulting for J.C. Penney including: Phase I & II ESA's, IAQ, Mold, Asbestos, Lead, Water testing, from identification through testing through remediation. Mr. Baker's role included Project Manager and Environmental Assessor responsibilities. Estimated cost to date: $2,000,000. This project is ongoing.

Verizon Environmental Services, Various locations nationwide: Since 1996, Hillmann has been providing Verizon with asbestos and lead investigations, abatement design, air monitoring and mold and water sampling and emergency response services including IAQ, noise, confined space, characterization, and ventilation evaluation. Mr. Baker functions as Project Manager on this contract. Estimated cost to date: $12,600,000. This project is ongoing.

National Labor Relations Board, Washington, DC: Mr. Baker is the Project Manager for this project. Hillmann provides Indoor Air Quality Testing nationwide and Disaster Recovery from Hurricane Katrina in New Orleans. Cost to date: $20,000.

Howard County Public Schools, Howard County MD: Mr. Baker is the Project Principal and Project Manager on this contract for which Hillmann provides abatement oversight, design, and limited sampling services. A total of 57 projects were completed in 26 different schools without incident. The contract was completed in 2007. Cost: $83,000.

Fairfax County Public Schools, Fairfax County, VA: As Project Principal and Project Manager for this contract, Mr. Baker provided oversight and management for this asbestos, lead and mold consulting as well as various Indoor Air Quality projects. A total of 236 projects were completed in over 50 different school/center/office buildings without incident. The contract was completed in 2006. Cost: $125,000 annually.

St. Anselm's Abbey and School, Washington, DC: Mr. Baker is responsible for Project Management and Field Technician Services on this ongoing asbestos and lead investigation contract. Cost: $5,000.

Diocese of Arlington, Fairfax & Arlington Counties, VA: Mr. Baker is the Project Principal and Project Manager overseeing asbestos, IAQ, lead and mold consulting services. Over 150 projects have been completed in 39 different buildings. The Diocese is a continuous client since 1989. Cost: $500,000

Maryland Aviation Association, BWI Airport Area, MD: Hillmann performed Phase I and Phase II site assessments at various properties for potential purchases. These services were provided on an on-going basis under term contracts from 2002 until April, 2010. Mr. Baker functioned as Project Principal / Project Manager overseeing its execution. Cost: $13,000.

Tyson's Corner Center, McLean, VA: Hillmann is providing asbestos and lead surveys and remediation oversight, UST services, IAQ and mold services, and Phase I environmental site assessments for this ongoing contract. Mr. Baker functions as the Project Principal, Project Manager and Field Technician. Cost: $400,000. This project is ongoing.

Tishman Speyer Properties: Subsurface Investigation and Soil Segregation on a City Block, Washington, DC: Hillmann was retained to perform subsurface investigations and soil segregation on a city block slated for construction. Several Phase II subsurface investigations were conducted on the site to determine environmental impacts to soil and groundwater. Subsurface investigations were conducted with both direct push and hollow stem auger technology. Analytical results indicated soil and groundwater contamination from metals and PAH compounds. Hillmann performed the process of advancing borings within the footprint of the planned excavation to pre-classify soils for regulatory disposal. Our team was then responsible for complete oversight of the segregation and disposal of impacted soil. Based on semi-volatile compounds identified in the soil from past use, Hillmann designed an injection program whereby a reagent was introduced into the excavation footprint. The injection program was 100% successful in removing all compounds above regulatory criteria. Metals were successfully removed and all residual PAH compounds remediated with a no further action letter received from the regulating agency. Mr. Baker serves as Project Principal, Project Manager and Environmental Assessor for this project, which completed in 2009. Cost $147,000.

Wexford Development, LLC, Various locations nationwide: Hillmann provides complete environmental consulting for this client including Phase I & II ESA's, UST removal, IAQ, mold, asbestos, lead, and water testing. Mr. Baker functions as a Project Principal, Project Manager and Environmental Assessor in its execution. Cost: $154,000. This project is ongoing.

Coca-Cola Bottling Co., Various facilities in MA, NY, NJ, MD, VA and DC: Hillmann is providing asbestos surveys, bid administration, design and monitoring, and in-house support of the environmental program. Mr. Baker, acted as a Project Principal and Project Manager in its execution. This contract completed in 2003. Cost: $30,000.

Fairfax County Risk Management, VA: Hillmann provided indoor air quality and industrial hygiene sampling in Fairfax County, VA for a 5-year term contract beginning November 2001 through March 2006. Mr. Baker was the Project Principal and Project Manager on the contract. Cost: $50,000 annually.

General Growth Properties, Various nationwide facilities: National service agreement for phase I site assessments and hazardous materials surveys, including asbestos surveys and investigations, project monitoring, mold work, bulk sampling and analysis. Mr. Baker is the Project Principal and Project Manager on the contract. This project is ongoing. Cost: $250,000.

National Guard Bureau – various maintenance shops in MA, RI, ME, NH, VT, PA and VA: Hillmann provided complete baseline industrial hygiene surveys covering an indoor air quality evaluation, a noise survey, a ventilation survey and personal air sampling of selected operations. The testing and assessment parameters included: Temperature, Relative Humidity, Carbon Dioxide, Carbon Monoxide, Lighting, Audiodosimetry, Sound Level Measurements, Ventilation System, Welding Fumes, Total hydrocarbons, Airborne Fibers, Wipes, Lead, Asbestos, Ergonomics, PPE, Safety, House Keeping and Safety and OH Programs. Mr. Baker functioned as a Project Manager on the contract, which completed in 2007. Cost: $150,000.

Washington Hilton, Washington, DC: Hillmann has been providing Hotel management with asbestos consulting services since June 2005 in the form of a full building asbestos survey, asbestos abatement oversight and air monitoring, bid administration and remedial design. Various remedial designs and abatement operations are performed for construction and operations and maintenance purposes. Hillmann designed and oversaw the abatement of 10,000 square feet of friable textured ceiling material from a conference level hallway. The abatement was phased to allow the continuous operation of the various meeting and ballrooms. Mr. Baker functioned as the Project Principal and Project Manager for this contract, which was completed in 2008. Cost: $100,390.

APPENDIX D

HISTORICAL RECORDS DOCUMENTATION

CARMEL MOUNTAIN RD

CARMEL MOUNTAIN RD

SAN DIEGO, CA 92129

Inquiry Number: 5264899.9

April 19, 2018

The EDR Aerial Photo Decade Package

6 Armstrong Road, 4th floor
Shelton, CT 06484
Toll Free: 800.352.0050
www.edrnet.com

EDR Aerial Photo Decade Package

04/19/18

Site Name:

CARMEL MOUNTAIN RD
CARMEL MOUNTAIN RD
SAN DIEGO, CA 92129
EDR Inquiry # 5264899.9

Client Name:

Hillmann Environmental Co.
1745 W Orangewood Avenue
Orange, CA 92868-0000
Contact: Kristine Savona

Environmental Data Resources, Inc. (EDR) Aerial Photo Decade Package is a screening tool designed to assist environmental professionals in evaluating potential liability on a target property resulting from past activities. EDR's professional researchers provide digitally reproduced historical aerial photographs, and when available, provide one photo per decade.

Search Results:

Year	Scale	Details	Source
2014	1"=750'	Flight Year: 2014	USDA/NAIP
2010	1"=750'	Flight Year: 2010	USDA/NAIP
2005	1"=750'	Flight Year: 2005	USDA/NAIP
2002	1"=750'	Acquisition Date: May 22, 2002	USGS/DOQQ
1989	1"=750'	Flight Date: August 15, 1989	USDA
1985	1"=750'	Flight Date: February 24, 1985	USDA
1979	1"=750'	Flight Date: January 27, 1979	EDR Proprietary Landiscor
1970	1"=750'	Flight Date: March 06, 1970	EDR Proprietary Landiscor
1966	1"=750'	Flight Date: November 02, 1966	USGS
1964	1"=750'	Flight Date: April 08, 1964	USDA
1953	1"=750'	Flight Date: April 14, 1953	USDA
1949	1"=750'	Flight Date: February 16, 1949	USDA
1939	1"=750'	Flight Date: April 30, 1939	USDA

When delivered electronically by EDR, the aerial photo images included with this report are for ONE TIME USE ONLY. Further reproduction of these aerial photo images is prohibited without permission from EDR. For more information contact your EDR Account Executive.

Disclaimer - Copyright and Trademark Notice

This Report contains certain information obtained from a variety of public and other sources reasonably available to Environmental Data Resources, Inc. It cannot be concluded from this Report that coverage information for the target and surrounding properties does not exist from other sources. NO WARRANTY EXPRESSED OR IMPLIED, IS MADE WHATSOEVER IN CONNECTION WITH THIS REPORT. ENVIRONMENTAL DATA RESOURCES, INC. SPECIFICALLY DISCLAIMS THE MAKING OF ANY SUCH WARRANTIES, INCLUDING WITHOUT LIMITATION, MERCHANTABILITY OR FITNESS FOR A PARTICULAR USE OR PURPOSE. ALL RISK IS ASSUMED BY THE USER. IN NO EVENT SHALL ENVIRONMENTAL DATA RESOURCES, INC. BE LIABLE TO ANYONE, WHETHER ARISING OUT OF ERRORS OR OMISSIONS, NEGLIGENCE, ACCIDENT OR ANY OTHER CAUSE, FOR ANY LOSS OF DAMAGE, INCLUDING, WITHOUT LIMITATION, SPECIAL, INCIDENTAL, CONSEQUENTIAL, OR EXEMPLARY DAMAGES. ANY LIABILITY ON THE PART OF ENVIRONMENTAL DATA RESOURCES, INC. IS STRICTLY LIMITED TO A REFUND OF THE AMOUNT PAID FOR THIS REPORT. Purchaser accepts this Report "AS IS". Any analyses, estimates, ratings, environmental risk levels or risk codes provided in this Report are provided for illustrative purposes only, and are not intended to provide, nor should they be interpreted as providing any facts regarding, or prediction or forecast of, any environmental risk for any property. Only a Phase I Environmental Site Assessment performed by an environmental professional can provide information regarding the environmental risk for any property. Additionally, the information provided in this Report is not to be construed as legal advice.

Copyright 2018 by Environmental Data Resources, Inc. All rights reserved. Reproduction in any media or format, in whole or in part, of any report or map of Environmental Data Resources, Inc., or its affiliates, is prohibited without prior written permission.

EDR and its logos (including Sanborn and Sanborn Map) are trademarks of Environmental Data Resources, Inc. or its affiliates. All other trademarks used herein are the property of their respective owners.


INQUIRY #: 5264899.9
YEAR: 2014
= 750'
N
EDR


INQUIRY #: 5264899.9
YEAR: 2010
= 750'
N
EDR


INQUIRY #: 5264899.9
YEAR: 2005
= 750'
N
EDR


INQUIRY #: 5264899.9
YEAR: 2002
= 750'
N
EDR


INQUIRY #: 5264899.9
YEAR: 1989
= 750'
N
EDR


INQUIRY #: 5264899.9
YEAR: 1985
= 750'
N
EDR


INQUIRY #: 5264899.9
YEAR: 1979
= 750'
N
EDR


INQUIRY #: 5264899.9
YEAR: 1970
= 750'
N
EDR

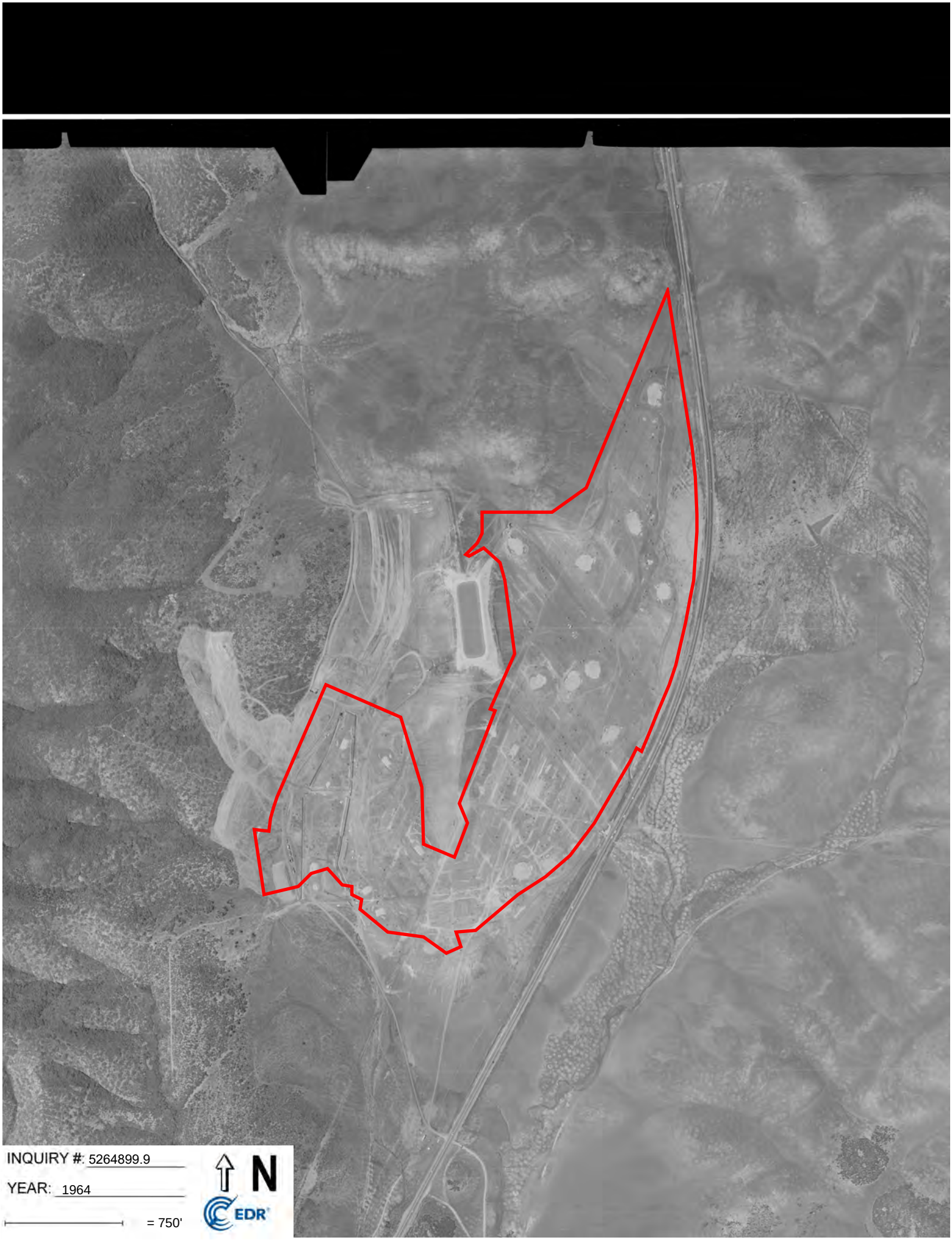
INQUIRY #: 5264899.9
YEAR: 1964
= 750'
N
EDR


INQUIRY #: 5264899.9
YEAR: 1953
= 750'
N
EDR

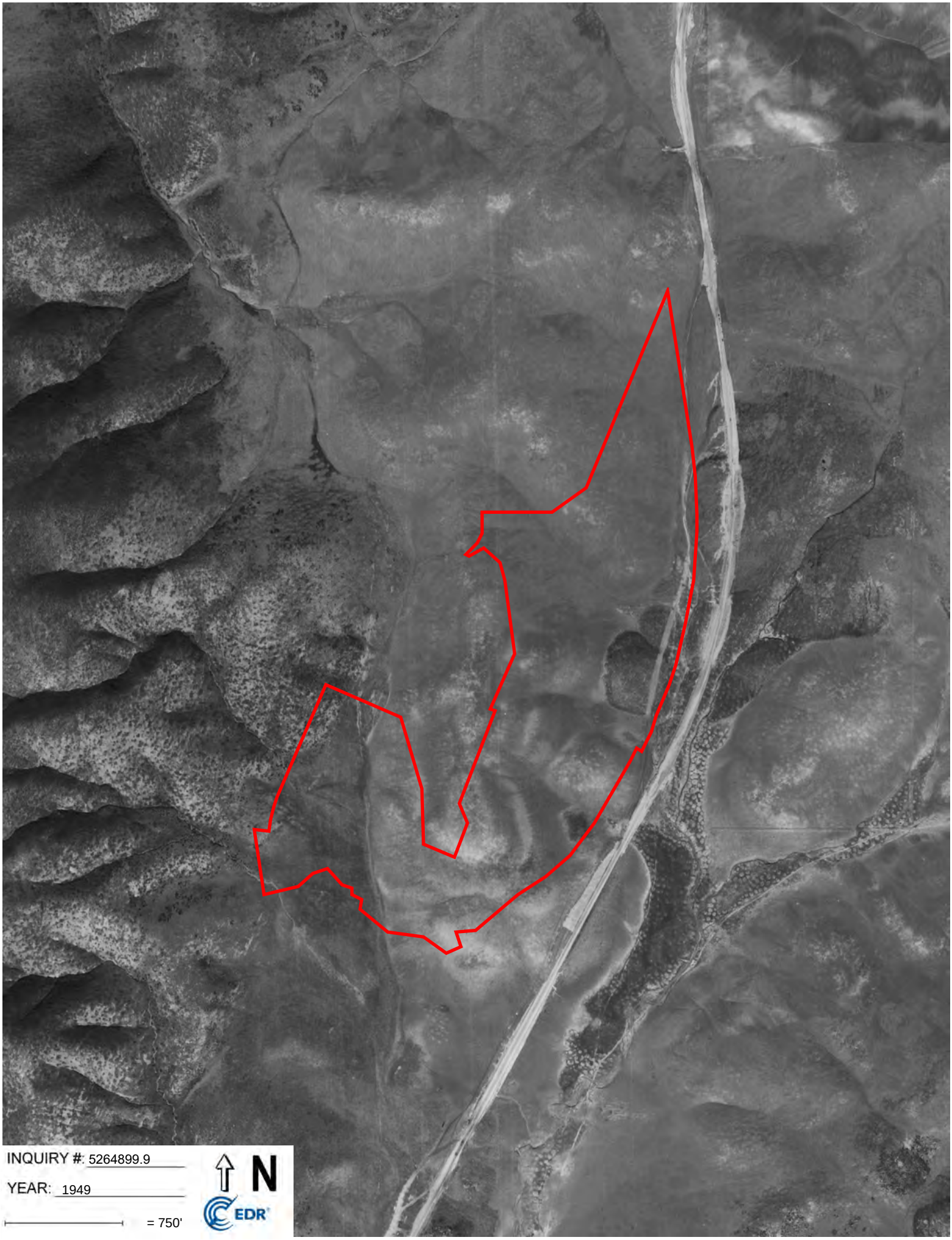
INQUIRY #: 5264899.9
YEAR: 1949
= 750'
N
EDR

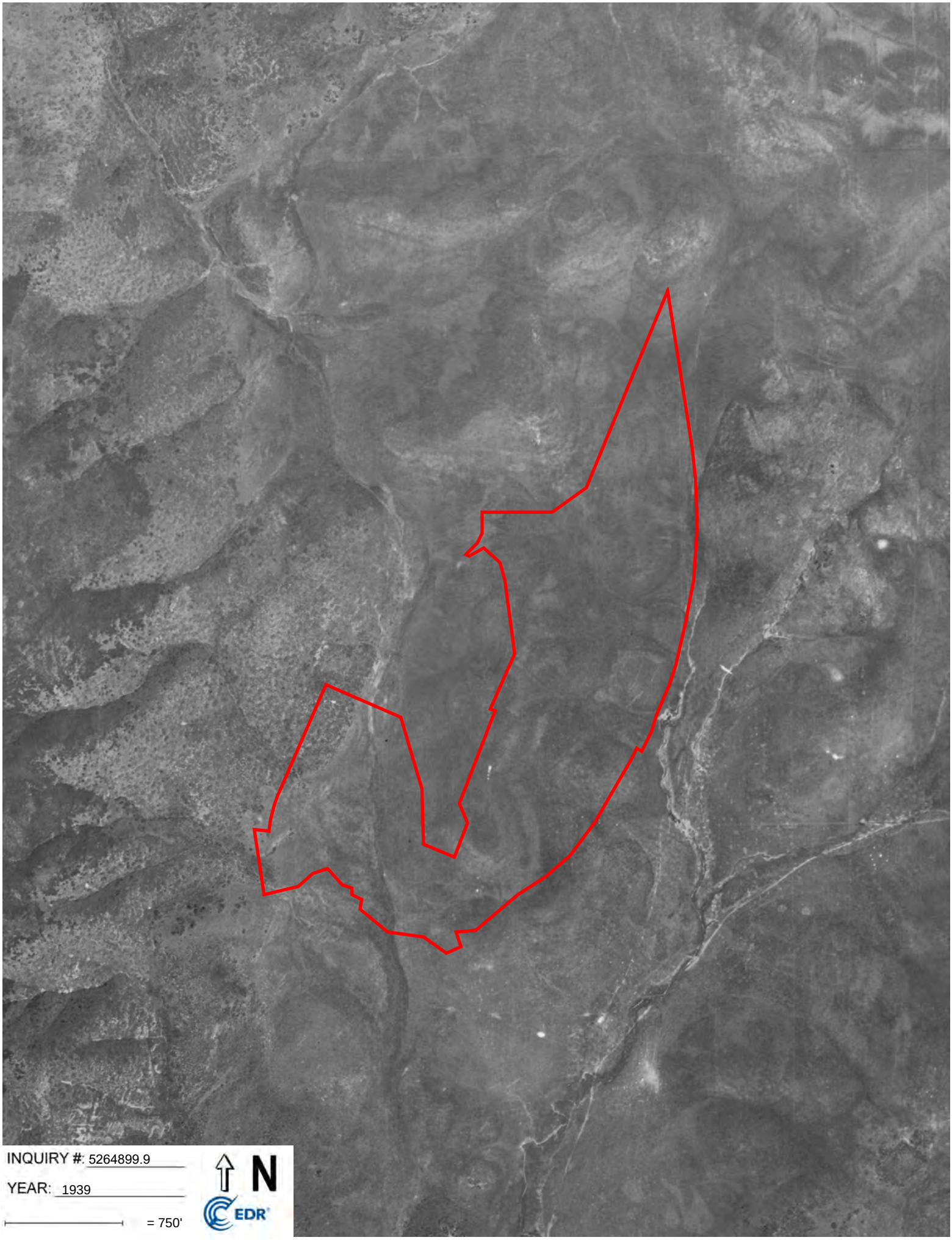
INQUIRY #: 5264899.9
YEAR: 1939
= 750'
N
EDR

CARMEL MOUNTAIN RD
CARMEL MOUNTAIN RD
SAN DIEGO, CA 92129

Inquiry Number: 5264899.5
April 19, 2018

The EDR-City Directory Abstract

Environmental Data Resources Inc

6 Armstrong Road
Shelton, CT 06484
800.352.0050
www.edrnet.com

TABLE OF CONTENTS

SECTION

Executive Summary

Findings

City Directory Images

Thank you for your business.
Please contact EDR at 1-800-352-0050
with any questions or comments.

Disclaimer - Copyright and Trademark Notice

This Report contains certain information obtained from a variety of public and other sources reasonably available to Environmental Data Resources, Inc. It cannot be concluded from this Report that coverage information for the target and surrounding properties does not exist from other sources. **NO WARRANTY EXPRESSED OR IMPLIED, IS MADE WHATSOEVER IN CONNECTION WITH THIS REPORT. ENVIRONMENTAL DATA RESOURCES, INC. SPECIFICALLY DISCLAIMS THE MAKING OF ANY SUCH WARRANTIES, INCLUDING WITHOUT LIMITATION, MERCHANTABILITY OR FITNESS FOR A PARTICULAR USE OR PURPOSE. ALL RISK IS ASSUMED BY THE USER. IN NO EVENT SHALL ENVIRONMENTAL DATA RESOURCES, INC. BE LIABLE TO ANYONE, WHETHER ARISING OUT OF ERRORS OR OMISSIONS, NEGLIGENCE, ACCIDENT OR ANY OTHER CAUSE, FOR ANY LOSS OR DAMAGE, INCLUDING, WITHOUT LIMITATION, SPECIAL, INCIDENTAL, CONSEQUENTIAL, OR EXEMPLARY DAMAGES. ANY LIABILITY ON THE PART OF ENVIRONMENTAL DATA RESOURCES, INC. IS STRICTLY LIMITED TO A REFUND OF THE AMOUNT PAID FOR THIS REPORT.** Purchaser accepts this Report "AS IS". Any analyses, estimates, ratings, environmental risk levels or risk codes provided in this Report are provided for illustrative purposes only, and are not intended to provide, nor should they be interpreted as providing any facts regarding, or prediction orforecast of, any environmental risk for any property. Only a Phase I Environmental Site Assessment performed by an environmental professional can provide information regarding the environmental risk for any property. Additionally, the information provided in this Report is not to be construed as legal advice.

Copyright 2017 by Environmental Data Resources, Inc. All rights reserved. Reproduction in any media or format, in whole or in part, of any report or map of Environmental Data Resources, Inc. or its affiliates is prohibited without prior written permission.

EDR and its logos (including Sanborn and Sanborn Map) are trademarks of Environmental Data Resources, Inc. or its affiliates. All other trademarks used herein are the property of their respective owners.

EXECUTIVE SUMMARY

DESCRIPTION

Environmental Data Resources, Inc.'s (EDR) City Directory Abstract is a screening tool designed to assist environmental professionals in evaluating potential liability on a target property resulting from past activities. EDR's City Directory Abstract includes a search and abstract of available city directory data. For each address, the directory lists the name of the corresponding occupant at five year intervals.

Business directories including city, cross reference and telephone directories were reviewed, if available, at approximately five year intervals for the years spanning 1903 through 2014. This report compiles information gathered in this review by geocoding the latitude and longitude of properties identified and gathering information about properties within 660 feet of the target property.

A summary of the information obtained is provided in the text of this report.

RECORD SOURCES

EDR's Digital Archive combines historical directory listings from sources such as Cole Information and Dun & Bradstreet. These standard sources of property information complement and enhance each other to provide a more comprehensive report.

EDR is licensed to reproduce certain City Directory works by the copyright holders of those works. The purchaser of this EDR City Directory Report may include it in report(s) delivered to a customer. Reproduction of City Directories without permission of the publisher or licensed vendor may be a violation of copyright.

Data by infoUSA®

Copyright©2008
All Rights Reserved

RESEARCH SUMMARY

The following research sources were consulted in the preparation of this report. An "X" indicates where information was identified in the source and provided in this report.

Year	Source	TP	Adjoining	Text Abstract	Source Image
2014	EDR Digital Archive	-	X	X	-
2010	EDR Digital Archive	-	X	X	-
2006	Haines Company, Inc.	-	X	X	X
2000	Haines Company, Inc.	-	X	X	-
1995	PACIFIC BELL WHITE PAGES	-	X	X	-
1992	PACIFIC BELL WHITE PAGES	-	X	X	-
1991	PACIFIC BELL WHITE PAGES	-	X	X	-
1989	Pacific Bell	-	X	X	-
1985	PACIFIC BELL WHITE PAGES	-	X	X	-
1984	R. L. Polk & Co.	-	-	-	-
1980	Pacific Telephone	-	-	-	-
1976	Luskey Blue Book	-	X	X	-

EXECUTIVE SUMMARY

Year	Source	TP	Adjoining	Text Abstract	Source Image
1975	R. L. Polk Co.	-	-	-	-
1971	Community Directory Co.	-	-	-	-
1970	John M. Ducy	-	-	-	-
1966	R. L. Polk Co.	-	-	-	-
1965	Luskey Brothers Co., Inc.	-	-	-	-
1962	Community Directory Co.	-	-	-	-
1961	R. L. Polk & Co.	-	-	-	-
1960	The Pacific Telephone Telegraph Co.	-	-	-	-
1956	R. L. Polk & Co.	-	-	-	-
1955	The Pacific Telephone & Telegraph Co.	-	-	-	-
1952	R. L. Polk Co. of California	-	-	-	-
1950	The Pacific Telephone Telegraph Co.	-	-	-	-
1948	San Diego Directory Co.	-	-	-	-
1945	San Diego Directory Co.	-	-	-	-
1943	San Diego Directory Co.	-	-	-	-
1940	San Diego Directory Co.	-	-	-	-
1938	San Diego Directory Co.	-	-	-	-
1933	San Diego Directory Co.	-	-	-	-
1927	San Diego Directory Co.	-	-	-	-
1921	San Diego Directory Co. Inc.	-	-	-	-
1907	San Diego Directory Co.	-	-	-	-
1903	San Diego Directory Co.	-	-	-	-

EXECUTIVE SUMMARY

SELECTED ADDRESSES

The following addresses were selected by the client, for EDR to research. An "X" indicates where information was identified.

Address	*Type*	*Findings*
14612 Caminito Orense Este	Client Entered	X
11267 Del Diablo Street	Client Entered	X
14455 Pensaquitos Drive	Client Entered	
15070 Avenue of Science	Client Entered	
15010 Avenue of Science	Client Entered	

FINDINGS

TARGET PROPERTY INFORMATION

ADDRESS

CARMEL MOUNTAIN RD
SAN DIEGO, CA 92129

FINDINGS DETAIL

Target Property research detail.

FINDINGS

ADJOINING PROPERTY DETAIL

The following Adjoining Property addresses were researched for this report. Detailed findings are provided for each address.

CAMINITO ORENSE ESTE

14611 CAMINITO ORENSE ESTE

Year	*Uses*	*Source*
1976	Lyman LK	Luskey Blue Book

Caminito Orense Este

14612 Caminito Orense Este

Year	*Uses*	*Source*	
2006	MIKHALYTCHEV Tatiana	Haines Company, Inc.	Image pg. A1
2000	MIKHALYTCHEV A	Haines Company, Inc.	
1989	Smith Theodore C	Pacific Bell	

CAMINITO ORENSE ESTE

14612 CAMINITO ORENSE ESTE

Year	*Uses*	*Source*
1989	Smith Theodore C	Pacific Bell
1985	SMITH THEODORE C	PACIFIC BELL WHITE PAGES

Caminito Orense Este

14612 Caminito Orense Este

Year	*Uses*	*Source*
1985	SMITH THEODORE C	PACIFIC BELL WHITE PAGES

CAMINITO ORENSE ESTE

14622 CAMINITO ORENSE ESTE

Year	*Uses*	*Source*
1991	Spangler John D	PACIFIC BELL WHITE PAGES
1989	Spangler John & karen	Pacific Bell
1985	SPANGLER JOHN & KAREN	PACIFIC BELL WHITE PAGES

FINDINGS

14638 CAMINITO ORENSE ESTE

Year	Uses	Source
1992	Risto Ron	PACIFIC BELL WHITE PAGES
1989	Langstaff D Craig	Pacific Bell

14641 CAMINITO ORENSE ESTE

Year	Uses	Source
1985	TESTANI BEN & RENEE	PACIFIC BELL WHITE PAGES

14646 CAMINITO ORENSE ESTE

Year	Uses	Source
1991	Sharuzi A	PACIFIC BELL WHITE PAGES
	Shasta Landscaping	PACIFIC BELL WHITE PAGES
	Fromr Rancho Bernardo Telephones Call	PACIFIC BELL WHITE PAGES
1989	Sharuzi A	Pacific Bell
1985	BECK PAUL	PACIFIC BELL WHITE PAGES

14651 CAMINITO ORENSE ESTE

Year	Uses	Source
1992	Middleton Tom & Clndi	PACIFIC BELL WHITE PAGES
1976	Barton William	Luskey Blue Book

14654 CAMINITO ORENSE ESTE

Year	Uses	Source
1989	Abrams M	Pacific Bell
1985	MUINFORD CHRISTOPHER	PACIFIC BELL WHITE PAGES

14661 CAMINITO ORENSE ESTE

Year	Uses	Source
1985	GILRAIN M R	PACIFIC BELL WHITE PAGES

14662 CAMINITO ORENSE ESTE

Year	Uses	Source
1992	Gilmour E J	PACIFIC BELL WHITE PAGES
	Glimour KL L.....	PACIFIC BELL WHITE PAGES
1989	Gilmour E J	Pacific Bell
1985	GILMOUR E J	PACIFIC BELL WHITE PAGES

14667 CAMINITO ORENSE ESTE

Year	Uses	Source
1995	BRICKER CHAS	PACIFIC BELL WHITE PAGES
1991	Bricker Jack W	PACIFIC BELL WHITE PAGES

Year	Uses	Source
1989	Bricker Jack W	Pacific Bell
1985	BRICKER JACK W	PACIFIC BELL WHITE PAGES

14670 CAMINITO ORENSE ESTE

Year	Uses	Source
1989	Shomell Leonard S	Pacific Bell
1985	SHOMELL LEONARD S	PACIFIC BELL WHITE PAGES

14679 CAMINITO ORENSE ESTE

Year	Uses	Source
1985	YEATTS LOWEL K	PACIFIC BELL WHITE PAGES
1976	Yeatts Lowell K	Luskey Blue Book

14685 CAMINITO ORENSE ESTE

Year	Uses	Source
1989	Kroll Stuart	Pacific Bell
1985	CURRY ALLEN R	PACIFIC BELL WHITE PAGES

14691 CAMINITO ORENSE ESTE

Year	Uses	Source
1985	LEES H J	PACIFIC BELL WHITE PAGES

CAMINITO ORENSE ESTE ST

14611 CAMINITO ORENSE ESTE ST

Year	Uses	Source	
2006	ISCHE Marc	Haines Company, Inc.	Image pg. A1
	ISHE Marc	Haines Company, Inc.	Image pg. A1
2000	USELL Raymond	Haines Company, Inc.	

14612 CAMINITO ORENSE ESTE ST

Year	Uses	Source	
2006	MIKHALYTCHEV Tatiana	Haines Company, Inc.	Image pg. A1
2000	MIKHALYTCHEV A	Haines Company, Inc.	

14621 CAMINITO ORENSE ESTE ST

Year	Uses	Source	
2006	OLVERA M	Haines Company, Inc.	Image pg. A1
2000	BUGG KEVIN H DR	Haines Company, Inc.	
	BUGG Kathryn	Haines Company, Inc.	
	BELL David	Haines Company, Inc.	

FINDINGS

14622 CAMINITO ORENSE ESTE ST

Year	Uses	Source	
2006	SPANGLER John	Haines Company, Inc.	Image pg. A1
2000	SPANGLER John	Haines Company, Inc.	

14630 CAMINITO ORENSE ESTE ST

Year	Uses	Source	
2006	KOHLMYER Cornel	Haines Company, Inc.	Image pg. A1
2000	KOHLMYER Cornel	Haines Company, Inc.	

14638 CAMINITO ORENSE ESTE ST

Year	Uses	Source	
2006	QUINTANILLA Laura E	Haines Company, Inc.	Image pg. A1
	ASGARI Ali	Haines Company, Inc.	Image pg. A1
2000	PAQUIN Thomas	Haines Company, Inc.	
	ASGARI Salavati	Haines Company, Inc.	
	PAQUIN Beckle	Haines Company, Inc.	

14641 CAMINITO ORENSE ESTE ST

Year	Uses	Source	
2006	MYERS Philip	Haines Company, Inc.	Image pg. A1
2000	MYERS Philip	Haines Company, Inc.	

14646 CAMINITO ORENSE ESTE ST

Year	Uses	Source	
2006	GALLINA Marijo	Haines Company, Inc.	Image pg. A1
2000	BUEGE Timothy	Haines Company, Inc.	

14651 CAMINITO ORENSE ESTE ST

Year	Uses	Source	
2006	GORDON V	Haines Company, Inc.	Image pg. A1
2000	MCCARTHY K	Haines Company, Inc.	

14654 CAMINITO ORENSE ESTE ST

Year	Uses	Source	
2006	BYARS Richard	Haines Company, Inc.	Image pg. A1
2000	BYARS Richard	Haines Company, Inc.	

14661 CAMINITO ORENSE ESTE ST

Year	Uses	Source	
2006	ROBERT Hector	Haines Company, Inc.	Image pg. A1
2000	HAVENS Patricia	Haines Company, Inc.	

FINDINGS

14662 CAMINITO ORENSE ESTE ST

Year	Uses	Source	
2006	XXXX	Haines Company, Inc.	Image pg. A1
2000	GILMOUR E J	Haines Company, Inc.	

14667 CAMINITO ORENSE ESTE ST

Year	Uses	Source	
2006	NOVAK Mary	Haines Company, Inc.	Image pg. A1
2000	BORJA Mark	Haines Company, Inc.	

14670 CAMINITO ORENSE ESTE ST

Year	Uses	Source	
2006	XXXX	Haines Company, Inc.	Image pg. A1
2000	XXXX	Haines Company, Inc.	

14673 CAMINITO ORENSE ESTE ST

Year	Uses	Source	
2006	DAVID Edwuardo	Haines Company, Inc.	Image pg. A1
2000	BOULTON Mark R	Haines Company, Inc.	
	BRYANT Tamara	Haines Company, Inc.	

14679 CAMINITO ORENSE ESTE ST

Year	Uses	Source	
2006	CHANCE Teresa	Haines Company, Inc.	Image pg. A1
2000	WAITE Rodney	Haines Company, Inc.	
	MOSHER Charles	Haines Company, Inc.	

14685 CAMINITO ORENSE ESTE ST

Year	Uses	Source	
2006	BALMOS Patsy	Haines Company, Inc.	Image pg. A1
2000	BALMOS Patsy	Haines Company, Inc.	

14691 CAMINITO ORENSE ESTE ST

Year	Uses	Source	
2006	ELVETON Irena	Haines Company, Inc.	Image pg. A1
2000	ELVETON Irena	Haines Company, Inc.	

14721 CAMINITO ORENSE ESTE ST

Year	Uses	Source	
2006	MAHADEVIAH Stuart	Haines Company, Inc.	Image pg. A1
2000	TOWLE Lawrence	Haines Company, Inc.	

FINDINGS

CAMINITO ORENSE OESTE

14638 CAMINITO ORENSE OESTE

Year	Uses	Source
1985	CHAMBERS T E-MIKE CAPT USN RET	PACIFIC BELL WHITE PAGES

14704 CAMINITO ORENSE OESTE

Year	Uses	Source
1992	Schnurr Robt G	PACIFIC BELL WHITE PAGES
1991	Schnurr Robt G	PACIFIC BELL WHITE PAGES
1989	Schnurr Robt G	Pacific Bell
1985	SCHNURR ROBT G	PACIFIC BELL WHITE PAGES

14710 CAMINITO ORENSE OESTE

Year	Uses	Source
1985	SMITH ROBT R	PACIFIC BELL WHITE PAGES

14716 CAMINITO ORENSE OESTE

Year	Uses	Source
1995	HAWKINS ALAN W	PACIFIC BELL WHITE PAGES
1992	Hawkins Bonnie Mae	PACIFIC BELL WHITE PAGES
	Hawkins Brandon D	PACIFIC BELL WHITE PAGES
	Hawkins Blair E Maj US AF Ret	PACIFIC BELL WHITE PAGES
1991	I Hawkins Blair E Mai US AF Ret	PACIFIC BELL WHITE PAGES
1989	Hawkins Blair E Maj USAF Ret	Pacific Bell
1985	HAWKINS BLAIR E MA USAF RET	PACIFIC BELL WHITE PAGES

14721 CAMINITO ORENSE OESTE

Year	Uses	Source
1976	Towle Lawrence E	Luskey Blue Book

14722 CAMINITO ORENSE OESTE

Year	Uses	Source
1995	RODRIGUEZ LARRY	PACIFIC BELL WHITE PAGES
1992	Rodriguez Pablo & Teresa	PACIFIC BELL WHITE PAGES
	Rodriguez Pablo & Angeles	PACIFIC BELL WHITE PAGES
	Rodriguez0thoniel 6	PACIFIC BELL WHITE PAGES
	Rodriguez Oscar E	PACIFIC BELL WHITE PAGES
1985	TEPICH R M	PACIFIC BELL WHITE PAGES

FINDINGS

14728 CAMINITO ORENSE OESTE

Year	Uses	Source
1992	Beckwith W Boynton	PACIFIC BELL WHITE PAGES
1976	Clark J Leonard	Luskey Blue Book

14733 CAMINITO ORENSE OESTE

Year	Uses	Source
1976	Paterson Dale R	Luskey Blue Book

14736 CAMINITO ORENSE OESTE

Year	Uses	Source
1995	MITCHELL CT&K	PACIFIC BELL WHITE PAGES
1992	Mitchell Ernest	PACIFIC BELL WHITE PAGES
1991	Mitchell Ernest	PACIFIC BELL WHITE PAGES
1989	Mitchell Ernest	Pacific Bell
1985	MITCHEL ERNEST	PACIFIC BELL WHITE PAGES

14748 CAMINITO ORENSE OESTE

Year	Uses	Source
1992	Calderone Jos J	PACIFIC BELL WHITE PAGES
	Calderone R	PACIFIC BELL WHITE PAGES
	Calderon Lopez Josie.....	PACIFIC BELL WHITE PAGES
1989	Calderone Jos J	Pacific Bell
1985	CALDERONE JOS J	PACIFIC BELL WHITE PAGES

14754 CAMINITO ORENSE OESTE

Year	Uses	Source
1992	Gray Marvin	PACIFIC BELL WHITE PAGES
	Gray Marvin & Tamera	PACIFIC BELL WHITE PAGES
	Gray Mettle S	PACIFIC BELL WHITE PAGES
	Gray Mary	PACIFIC BELL WHITE PAGES
1989	Gray Marvin	Pacific Bell
1985	GRAY MARVIN	PACIFIC BELL WHITE PAGES

14755 CAMINITO ORENSE OESTE

Year	Uses	Source
1985	PATERSON OTTIE M	PACIFIC BELL WHITE PAGES

14759 CAMINITO ORENSE OESTE

Year	Uses	Source
1991	Varnum Ralph E	PACIFIC BELL WHITE PAGES

FINDINGS

14760 CAMINITO ORENSE OESTE

Year	Uses	Source
1991	Stapley Del R	PACIFIC BELL WHITE PAGES
1989	Stapley Del R	Pacific Bell

14761 CAMINITO ORENSE OESTE

Year	Uses	Source
1995	BEATTY BJ	PACIFIC BELL WHITE PAGES
1992	Beatty B J	PACIFIC BELL WHITE PAGES
1991	Beatty B J	PACIFIC BELL WHITE PAGES
1989	Beatty B J	Pacific Bell
1985	BEATTY B J	PACIFIC BELL WHITE PAGES

14767 CAMINITO ORENSE OESTE

Year	Uses	Source
1995	SULLIVAN B	PACIFIC BELL WHITE PAGES
1991	Sullivan James M	PACIFIC BELL WHITE PAGES
	Sullivan Jas L	PACIFIC BELL WHITE PAGES
1989	Sullivan Jas L	Pacific Bell
1985	SULLIVAN JAS L	PACIFIC BELL WHITE PAGES
1976	Coronato Paul	Luskey Blue Book
	Hall Thomas A	Luskey Blue Book

14770 CAMINITO ORENSE OESTE

Year	Uses	Source
1992	Dickinson John & Cille	PACIFIC BELL WHITE PAGES
1991	Dickinson John & Cille	PACIFIC BELL WHITE PAGES
	P Dickinson John L PO Box 534 RS Fe	PACIFIC BELL WHITE PAGES
1989	Dickinson John & Cille	Pacific Bell

14773 CAMINITO ORENSE OESTE

Year	Uses	Source
1995	STANTON DOUGLAS M	PACIFIC BELL WHITE PAGES
1989	Talbert Robt J	Pacific Bell
1985	TALBERT ROBT J	PACIFIC BELL WHITE PAGES

14776 CAMINITO ORENSE OESTE

Year	Uses	Source
1985	RUBINO PATRICK CARL	PACIFIC BELL WHITE PAGES

FINDINGS

14781 CAMINITO ORENSE OESTE

Year	Uses	Source
1991	Milligan John	PACIFIC BELL WHITE PAGES
	Milligan Karen	PACIFIC BELL WHITE PAGES
1989	Milligan John	Pacific Bell
1985	MILLIGAN JOHN	PACIFIC BELL WHITE PAGES

14782 CAMINITO ORENSE OESTE

Year	Uses	Source
1991	Tice B J	PACIFIC BELL WHITE PAGES
1989	Tice B J	Pacific Bell
1985	TICE B J	PACIFIC BELL WHITE PAGES

14783 CAMINITO ORENSE OESTE

Year	Uses	Source
1995	V B	PACIFIC BELL WHITE PAGES
1992	Van Landingham V B	PACIFIC BELL WHITE PAGES
1991	Van Landingham V B	PACIFIC BELL WHITE PAGES
1989	Kephart Donald L	Pacific Bell

14787 CAMINITO ORENSE OESTE

Year	Uses	Source
1992	Maczek Fred	PACIFIC BELL WHITE PAGES
1991	Maczek Fred	PACIFIC BELL WHITE PAGES
	Chase Jack E	PACIFIC BELL WHITE PAGES
1989	Maczek Fred	Pacific Bell
1985	IRISH C L	PACIFIC BELL WHITE PAGES
	MACZEK FRED	PACIFIC BELL WHITE PAGES

14788 CAMINITO ORENSE OESTE

Year	Uses	Source
1995	WILLIAMS JOHN J& BROOKS	PACIFIC BELL WHITE PAGES
1992	Williams John W	PACIFIC BELL WHITE PAGES
1989	Williams John W	Pacific Bell
1985	WILLIAMS JOHN W	PACIFIC BELL WHITE PAGES

14793 CAMINITO ORENSE OESTE

Year	Uses	Source
1985	NORMAN G D	PACIFIC BELL WHITE PAGES

FINDINGS

14795 CAMINITO ORENSE OESTE

Year	Uses	Source	
1991	Luther R S	PACIFIC BELL WHITE PAGES	
	Luther Pat	PACIFIC BELL WHITE PAGES	

CAMINITO ORENSE OESTE S

14788 CAMINITO ORENSE OESTE S

Year	Uses	Source	
1991	Williams John W	PACIFIC BELL WHITE PAGES	

CAMINITO ORENSE OESTE ST

14621 CAMINITO ORENSE OESTE ST

Year	Uses	Source	
2000	XXXX	Haines Company, Inc.	

14704 CAMINITO ORENSE OESTE ST

Year	Uses	Source	
2000	XXXX	Haines Company, Inc.	

14710 CAMINITO ORENSE OESTE ST

Year	Uses	Source	
2006	WILLIAMS Richard	Haines Company, Inc.	Image pg. A1
2000	WILLIAMS Richard	Haines Company, Inc.	

14716 CAMINITO ORENSE OESTE ST

Year	Uses	Source	
2006	HAWKINS Juanita	Haines Company, Inc.	Image pg. A1
2000	HAWKINS Blair E Maj	Haines Company, Inc.	

14722 CAMINITO ORENSE OESTE ST

Year	Uses	Source	
2006	RODRIGUEZ Oscar	Haines Company, Inc.	Image pg. A1
2000	BRENNAN Sean	Haines Company, Inc.	
	RODRIGUEZ Oscar	Haines Company, Inc.	

14728 CAMINITO ORENSE OESTE ST

Year	Uses	Source	
2006	JORDAN Patty	Haines Company, Inc.	Image pg. A1
	PERFILI David	Haines Company, Inc.	Image pg. A1
2000	BECKWITH Virginia	Haines Company, Inc.	

FINDINGS

14736 CAMINITO ORENSE OESTE ST

Year	Uses	Source	
2006	XXXX	Haines Company, Inc.	Image pg. A1
2000	MITCHELL Ernest	Haines Company, Inc.	

14742 CAMINITO ORENSE OESTE ST

Year	Uses	Source	
2006	XXXX	Haines Company, Inc.	Image pg. A1
2000	MURKEN Walter	Haines Company, Inc.	

14748 CAMINITO ORENSE OESTE ST

Year	Uses	Source	
2006	HUNTER Mary	Haines Company, Inc.	Image pg. A1
2000	ADER Murray	Haines Company, Inc.	

14754 CAMINITO ORENSE OESTE ST

Year	Uses	Source	
2006	GRAY Marvin	Haines Company, Inc.	Image pg. A1
2000	GRAY Marvin	Haines Company, Inc.	

14760 CAMINITO ORENSE OESTE ST

Year	Uses	Source	
2006	GRINNELL Sherman K	Haines Company, Inc.	Image pg. A1
2000	GRINNELL Sherman	Haines Company, Inc.	

14761 CAMINITO ORENSE OESTE ST

Year	Uses	Source	
2006	XXXX	Haines Company, Inc.	Image pg. A1
2000	LASAM Swietlana	Haines Company, Inc.	

14767 CAMINITO ORENSE OESTE ST

Year	Uses	Source	
2006	KESSLER John	Haines Company, Inc.	Image pg. A1
2000	KESSLER John	Haines Company, Inc.	

14770 CAMINITO ORENSE OESTE ST

Year	Uses	Source	
2006	TOUHEY James	Haines Company, Inc.	Image pg. A1
2000	FADDIS Sandra	Haines Company, Inc.	

FINDINGS

14773 CAMINITO ORENSE OESTE ST

Year	Uses	Source	
2006	GAITHER Micah	Haines Company, Inc.	Image pg. A1
2000	CAREY Leslie	Haines Company, Inc.	

14775 CAMINITO ORENSE OESTE ST

Year	Uses	Source
2000	XXXX	Haines Company, Inc.

14776 CAMINITO ORENSE OESTE ST

Year	Uses	Source	
2006	HENRY Rhonda	Haines Company, Inc.	Image pg. A1
2000	XXXX	Haines Company, Inc.	

14779 CAMINITO ORENSE OESTE ST

Year	Uses	Source	
2006	LAKE Brooks	Haines Company, Inc.	Image pg. A1
2000	LAKE Brooks	Haines Company, Inc.	

14781 CAMINITO ORENSE OESTE ST

Year	Uses	Source
2000	MARCELLO Janis	Haines Company, Inc.

14783 CAMINITO ORENSE OESTE ST

Year	Uses	Source
2000	VANLANDINGHAM Vb	Haines Company, Inc.

14787 CAMINITO ORENSE OESTE ST

Year	Uses	Source	
2006	MACZEK Jane	Haines Company, Inc.	Image pg. A1
2000	MACZEK Jane	Haines Company, Inc.	

14788 CAMINITO ORENSE OESTE ST

Year	Uses	Source	
2006	ZIEBA Erika	Haines Company, Inc.	Image pg. A1
2000	BOWMER William	Haines Company, Inc.	

14793 CAMINITO ORENSE OESTE ST

Year	Uses	Source	
2006	XXXX	Haines Company, Inc.	Image pg. A1
2000	XXXX	Haines Company, Inc.	

FINDINGS

DEL DIABLO LN

14803 DEL DIABLO LN

Year	Uses	Source	
2006	WANGE Jean	Haines Company, Inc.	Image pg. A2
1995	WANGE ROBT A	PACIFIC BELL WHITE PAGES	
1992	Wange Robt A	PACIFIC BELL WHITE PAGES	
1991	Wange Robt A	PACIFIC BELL WHITE PAGES	
	Wangerien P	PACIFIC BELL WHITE PAGES	
	Wangersheim G & M	PACIFIC BELL WHITE PAGES	
1989	Wange Robt A	Pacific Bell	
1985	WANGE ROBT A	PACIFIC BELL WHITE PAGES	
1976	Wange Robert A	Luskey Blue Book	

14806 DEL DIABLO LN

Year	Uses	Source	
2006	PRESLEY Jerry	Haines Company, Inc.	Image pg. A2
2000	PRESLEY Jerry	Haines Company, Inc.	
1992	Pres ey Jerry W	PACIFIC BELL WHITE PAGES	
1991	Presley Jerry W	PACIFIC BELL WHITE PAGES	
1989	Presley Jerry W	Pacific Bell	
1985	PRESLEY JERRY W	PACIFIC BELL WHITE PAGES	

14815 DEL DIABLO LN

Year	Uses	Source	
2006	SCHRAM Gary	Haines Company, Inc.	Image pg. A2
2000	SCHRAM Gary	Haines Company, Inc.	
1992	Mc Kay Steve	PACIFIC BELL WHITE PAGES	
1991	Mc Kay Steve	PACIFIC BELL WHITE PAGES	
1989	Mc Kay Steve	Pacific Bell	
1985	MC KAY STEVE	PACIFIC BELL WHITE PAGES	

DEL DIABLO ST

11039 DEL DIABLO ST

Year	Uses	Source	
2006	XXXX	Haines Company, Inc.	Image pg. A2
2000	THOMAS Clifton M	Haines Company, Inc.	

FINDINGS

Del Diablo St

11047 Del Diablo St

Year	Uses	Source	
2014	AXION CORP	EDR Digital Archive	
	AXION CORP	EDR Digital Archive	
2010	AXION CORP	EDR Digital Archive	
	AXION CORP	EDR Digital Archive	

DEL DIABLO ST

11055 DEL DIABLO ST

Year	Uses	Source	
2006	LAMP Warren	Haines Company, Inc.	Image pg. A2
2000	LAMP Warren	Haines Company, Inc.	

11065 DEL DIABLO ST

Year	Uses	Source	
2006	JONES Andrew	Haines Company, Inc.	Image pg. A2
2000	SCHMITT Jeffrey	Haines Company, Inc.	

11079 DEL DIABLO ST

Year	Uses	Source	
2006	JOHNSON Paul J	Haines Company, Inc.	Image pg. A2
2000	JOHNSON Paul J	Haines Company, Inc.	

11093 DEL DIABLO ST

Year	Uses	Source	
2006	JACQUES David	Haines Company, Inc.	Image pg. A2
2000	JACQUES David	Haines Company, Inc.	

11267 DEL DIABLO ST

Year	Uses	Source
2010	LEE	EDR Digital Archive

Del Diablo Street

11267 Del Diablo Street

Year	Uses	Source	
2006	LEE John H	Haines Company, Inc.	Image pg. A2
2000	LEE John H	Haines Company, Inc.	
1992	Lee John H	PACIFIC BELL WHITE PAGES	

Year	Uses	Source
1992	Lee John H Oak Grove Dr Descnso	PACIFIC BELL WHITE PAGES
1991	Lee John H	PACIFIC BELL WHITE PAGES
1989	Lee John H	Pacific Bell
1985	LEE JOHN H	PACIFIC BELL WHITE PAGES

DEL DIABLO WAY

11039 DEL DIABLO WAY

Year	Uses	Source
1992	Thomas Clifton M	PACIFIC BELL WHITE PAGES
	Thomas Connie.....	PACIFIC BELL WHITE PAGES
1991	Thomas Clifton M	PACIFIC BELL WHITE PAGES
	Thomas Cook Travel Jarvinen Vacations	PACIFIC BELL WHITE PAGES
	Thomas Construction	PACIFIC BELL WHITE PAGES
1989	Thomas Clifton M	Pacific Bell
1985	THOMAS CLIFTON M	PACIFIC BELL WHITE PAGES

11065 DEL DIABLO WAY

Year	Uses	Source
1985	SMITH LAURA T	PACIFIC BELL WHITE PAGES

11079 DEL DIABLO WAY

Year	Uses	Source
1995	JOHNSON MICHAEL	PACIFIC BELL WHITE PAGES
1992	Johnson Paul J	PACIFIC BELL WHITE PAGES
1991	Johnson Paul J	PACIFIC BELL WHITE PAGES
	Johnson Paul K	PACIFIC BELL WHITE PAGES
1989	Johnson Paul J	Pacific Bell
1985	JOHNSON PAUL J	PACIFIC BELL WHITE PAGES

PE ONAQULTOS DR

14753 PE ONAQULTOS DR

Year	Uses	Source
1995	RHEAULT THOMAS	PACIFIC BELL WHITE PAGES

FINDINGS

PENASAIITOS DR

14656 PENASAIITOS DR

Year	Uses	Source	
1992	Peratta M	PACIFIC BELL WHITE PAGES	

PENASQ 0ITOS DR

14713 PENASQ 0ITOS DR

Year	Uses	Source	
1985	GLENN NORMAN E	PACIFIC BELL WHITE PAGES	

PENASQUITOS CT

14702 PENASQUITOS CT

Year	Uses	Source	
2006	MIRAHMAD Zia	Haines Company, Inc.	Image pg. A3
2000	PAMPORI Nisar	Haines Company, Inc.	
1992	Jolly C M	PACIFIC BELL WHITE PAGES	
	Jolly A O	PACIFIC BELL WHITE PAGES	
	Jolly AH Jr	PACIFIC BELL WHITE PAGES	
	Jolly David B	PACIFIC BELL WHITE PAGES	
1991	Jolly AHJr	PACIFIC BELL WHITE PAGES	
1989	Jolly A H Jr	Pacific Bell	
1985	JOLLY A H JR	PACIFIC BELL WHITE PAGES	
1976	Jolly AH Jr	Luskey Blue Book	

14705 PENASQUITOS CT

Year	Uses	Source	
2006	BERTOLINI Jas	Haines Company, Inc.	Image pg. A3
2000	BERTOLINI Jas	Haines Company, Inc.	
1995	BERTOLINI JAS SAN DIEGO 672 35	PACIFIC BELL WHITE PAGES	
1992	Bertolini Jas	PACIFIC BELL WHITE PAGES	
1991	Bertolini Jas	PACIFIC BELL WHITE PAGES	
1989	Bertolini Jas	Pacific Bell	
1985	BERTOLINI JAS	PACIFIC BELL WHITE PAGES	
1976	Bertolini James	Luskey Blue Book	

14720 PENASQUITOS CT

Year	Uses	Source	
2006	XXXX	Haines Company, Inc.	Image pg. A3

FINDINGS

Year	Uses	Source	
2000	DORMER Peggy	Haines Company, Inc.	
1976	Dormer James W	Luskey Blue Book	

PENASQUITOS DR

14653 PENASQUITOS DR

Year	Uses	Source	
2006	CARLOS Ivan	Haines Company, Inc.	Image pg. A3
2000	CARLOS Ivan	Haines Company, Inc.	
1976	Pierr DJ Elizabeth	Luskey Blue Book	

14656 PENASQUITOS DR

Year	Uses	Source	
2006	LOPEZ A	Haines Company, Inc.	Image pg. A3
2000	PERALTA M	Haines Company, Inc.	
1995	PERALTA DANIEL	PACIFIC BELL WHITE PAGES	
1991	Peralta M	PACIFIC BELL WHITE PAGES	
1989	Peralta M	Pacific Bell	
1985	ROBBINS M SCOTT & WILHEMINA	PACIFIC BELL WHITE PAGES	
1976	Robbins Marcy Scott	Luskey Blue Book	

14667 PENASQUITOS DR

Year	Uses	Source	
2006	BRAME Gary	Haines Company, Inc.	Image pg. A3
2000	BRAME Gary	Haines Company, Inc.	
1989	Brame Gary A	Pacific Bell	
	Smalley Samuel	Pacific Bell	
1976	Bryan Ronald B	Luskey Blue Book	

14668 PENASQUITOS DR

Year	Uses	Source	
2006	OH Jennifer	Haines Company, Inc.	Image pg. A3
2000	HILLARD Vivian	Haines Company, Inc.	
1976	Hillard WH Vivian	Luskey Blue Book	

14672 PENASQUITOS DR

Year	Uses	Source
2000	XXXX	Haines Company, Inc.

FINDINGS

14680 PENASQUITOS DR

Year	Uses	Source	
2006	HANSEN Maryann	Haines Company, Inc.	Image pg. A3
	ACIERNO John	Haines Company, Inc.	Image pg. A3
2000	XXXX	Haines Company, Inc.	
1995	BESSETTE R J	PACIFIC BELL WHITE PAGES	
	Warehouse	PACIFIC BELL WHITE PAGES	
	Main Oc	PACIFIC BELL WHITE PAGES	
	Delta Seal & Supply	PACIFIC BELL WHITE PAGES	
1992	Bessey D & R	PACIFIC BELL WHITE PAGES	
	Bessette Steve & Stephanie	PACIFIC BELL WHITE PAGES	
	Bessette RJ	PACIFIC BELL WHITE PAGES	
	Madlin Controls	PACIFIC BELL WHITE PAGES	
	Medlin D O	PACIFIC BELL WHITE PAGES	
	Medlin Debra	PACIFIC BELL WHITE PAGES	
1991	Bessette R d	PACIFIC BELL WHITE PAGES	
	Bessey John K	PACIFIC BELL WHITE PAGES	
	Medlin Controls	PACIFIC BELL WHITE PAGES	
1989	Medlin Controls	Pacific Bell	
	Bessette R J	Pacific Bell	
1985	ROBBINS RUSSEL P	PACIFIC BELL WHITE PAGES	
1976	Robbins Russel P	Luskey Blue Book	

14683 PENASQUITOS DR

Year	Uses	Source	
2006	DRAKE Steven F	Haines Company, Inc.	Image pg. A3
2000	DRAKE Steven F	Haines Company, Inc.	
1991	Drake Steven F	PACIFIC BELL WHITE PAGES	
	Drake Steven & Nancy	PACIFIC BELL WHITE PAGES	
	Drake T D	PACIFIC BELL WHITE PAGES	
1989	Drake Steven F	Pacific Bell	
1985	DRAKE STEVEN F	PACIFIC BELL WHITE PAGES	
1976	Drake Steven F	Luskey Blue Book	

14695 PENASQUITOS DR

Year	Uses	Source	
2006	BALDUEZA Carolyn	Haines Company, Inc.	Image pg. A3
2000	TSUKIMORI Susumu	Haines Company, Inc.	
1995	TEE HERMAH D	PACIFIC BELL WHITE PAGES	
1992	Tee Time Management	PACIFIC BELL WHITE PAGES	

FINDINGS

Year	Uses	Source
1992	Tee Jack J	PACIFIC BELL WHITE PAGES
1991	Tee To Green Publications	PACIFIC BELL WHITE PAGES
	Tee Jack J	PACIFIC BELL WHITE PAGES
1989	Tee Jack J	Pacific Bell
1985	TEE JACK J	PACIFIC BELL WHITE PAGES
1976	Tee Jack J Eva	Luskey Blue Book

Penasquitos Dr

14703 Penasquitos Dr

Year	Uses	Source
2014	FERNANDO M VARGAS	EDR Digital Archive
	FERNANDO M VARGAS	EDR Digital Archive

PENASQUITOS DR

14703 PENASQUITOS DR

Year	Uses	Source	
2006	WILLIAMS Paul	Haines Company, Inc.	Image pg. A3
2000	TSUKIMORI Susumu	Haines Company, Inc.	
1976	OConnor Virgi I J Marie	Luskey Blue Book	

14713 PENASQUITOS DR

Year	Uses	Source
2000	CAICEDO Roberto	Haines Company, Inc.
1992	Glenn Patricia	PACIFIC BELL WHITE PAGES
	Glenn Pat	PACIFIC BELL WHITE PAGES
	Glenn Olivia	PACIFIC BELL WHITE PAGES
	Glenn Norman E	PACIFIC BELL WHITE PAGES
1991	Glenn Norman E	PACIFIC BELL WHITE PAGES
	Glenn R M	PACIFIC BELL WHITE PAGES
1989	Glenn Norman E	Pacific Bell

14723 PENASQUITOS DR

Year	Uses	Source	
2006	LEFFAKIS Marcus P	Haines Company, Inc.	Image pg. A3
2000	MAGARGAL Donald H	Haines Company, Inc.	
1992	Magargal R	PACIFIC BELL WHITE PAGES	
	Magargal Donald H	PACIFIC BELL WHITE PAGES	
1991	Magargal Donald H	PACIFIC BELL WHITE PAGES	

FINDINGS

Year	Uses	Source	
1989	Magargal Donald H	Pacific Bell	
1985	MAGARGAL DONALD H	PACIFIC BELL WHITE PAGES	

14724 PENASQUITOS DR

Year	Uses	Source	
2006	XXXX	Haines Company, Inc.	Image pg. A3
2000	LING Nicholas	Haines Company, Inc.	
1995	ANGELO ANN	PACIFIC BELL WHITE PAGES	
1992	Angelo Thomas S	PACIFIC BELL WHITE PAGES	
1991	Angelo Thomas S	PACIFIC BELL WHITE PAGES	
	Angelo Tim	PACIFIC BELL WHITE PAGES	
1989	Angelo Thomas S	Pacific Bell	
1985	FRANCOLA RONALD	PACIFIC BELL WHITE PAGES	

14733 PENASQUITOS DR

Year	Uses	Source	
2006	LAIRD John	Haines Company, Inc.	Image pg. A3
2000	LAIRD Robert	Haines Company, Inc.	
	LAIRD John	Haines Company, Inc.	
1985	KIMBALL BRYAN & TERESITA	PACIFIC BELL WHITE PAGES	

14734 PENASQUITOS DR

Year	Uses	Source	
2006	PENASQTS GLASS	Haines Company, Inc.	Image pg. A3
	CARMEL MTN GLASS	Haines Company, Inc.	Image pg. A3
	BLACKWELL GLASS & MIRROR INC	Haines Company, Inc.	Image pg. A3
	BLACKWELL Dena	Haines Company, Inc.	Image pg. A3
2000	BLACKWELL J	Haines Company, Inc.	
1992	Dolan Jos P	PACIFIC BELL WHITE PAGES	
1991	Dolan Jos P	PACIFIC BELL WHITE PAGES	
	Dolan K	PACIFIC BELL WHITE PAGES	
	Doan M	PACIFIC BELL WHITE PAGES	
	Dolan Michael & Frances	PACIFIC BELL WHITE PAGES	
1989	Dolan Jos P	Pacific Bell	
1985	DOLAN JOS P	PACIFIC BELL WHITE PAGES	

14743 PENASQUITOS DR

Year	Uses	Source	
2006	GUNN Larry	Haines Company, Inc.	Image pg. A3
2000	GUNN Larry	Haines Company, Inc.	

FINDINGS

Year	Uses	Source
1995	NORMAN & SUSAN	PACIFIC BELL WHITE PAGES
1991	Olney Richard B	PACIFIC BELL WHITE PAGES
	Olney Ronald & Myona	PACIFIC BELL WHITE PAGES
1989	Olney Richard B	Pacific Bell
1985	OLNEY RICHARD B	PACIFIC BELL WHITE PAGES

Penasquitos Dr

14753 Penasquitos Dr

Year	Uses	Source
2014	BIM TEC	EDR Digital Archive
	BIM TEC	EDR Digital Archive
2010	BIM TEC	EDR Digital Archive
	BIM TEC	EDR Digital Archive

PENASQUITOS DR

14753 PENASQUITOS DR

Year	Uses	Source	
2006	PORTILLO Sylvia	Haines Company, Inc.	Image pg. A3
2000	RHEE Yoon K	Haines Company, Inc.	
1992	Rhee Yoon K	PACIFIC BELL WHITE PAGES	
1989	Ferguson B F	Pacific Bell	
1985	FERGUSON B F	PACIFIC BELL WHITE PAGES	
1976	Ferguson Byron F Hazel	Luskey Blue Book	

Penasquitos Dr

14763 Penasquitos Dr

Year	Uses	Source
2014	SCARPA VINCENT F SANER MA	EDR Digital Archive
	SCARPA VINCENT F SANER MA	EDR Digital Archive

PENASQUITOS DR

14763 PENASQUITOS DR

Year	Uses	Source	
2006	SCARPA Vincent	Haines Company, Inc.	Image pg. A3
2000	SCARPA Vicent	Haines Company, Inc.	
1989	Duffy Brad	Pacific Bell	

FINDINGS

Year	Uses	Source	
1989	Duffy D	Pacific Bell	
1985	HALL UNN V	PACIFIC BELL WHITE PAGES	

14773 PENASQUITOS DR

Year	Uses	Source	
2006	KELLY Donald	Haines Company, Inc.	Image pg. A3
2000	KELLY Donald	Haines Company, Inc.	
1976	McLaine Harold Natalie	Luskey Blue Book	

14783 PENASQUITOS DR

Year	Uses	Source	
2006	XXXX	Haines Company, Inc.	Image pg. A3
2000	SCANLAN Kevin	Haines Company, Inc.	
1989	Popko C M	Pacific Bell	

14793 PENASQUITOS DR

Year	Uses	Source	
2006	XXXX	Haines Company, Inc.	Image pg. A3
2000	DELAGARZA Margaret	Haines Company, Inc.	
	DIAZ David L	Haines Company, Inc.	
1989	Somers Philip C	Pacific Bell	
1985	SOMERS PHILIP C	PACIFIC BELL WHITE PAGES	

PENESQULTOS DR

14783 PENESQULTOS DR

Year	Uses	Source
1985	POPKO C M	PACIFIC BELL WHITE PAGES

PONESQUITOS DR

14703 PONESQUITOS DR

Year	Uses	Source
1985	PREVO RANDALL M	PACIFIC BELL WHITE PAGES

PRISCILLA ST

14805 PRISCILLA ST

Year	Uses	Source	
2006	STEPHENS Nelson	Haines Company, Inc.	Image pg. A4
2000	HEATH Donald	Haines Company, Inc.	

FINDINGS

Year	Uses	Source
1995	HEATH DONALD & LAURIE	PACIFIC BELL WHITE PAGES
1992	Heath Dwayne	PACIFIC BELL WHITE PAGES
	Heath Donald & Nickie	PACIFIC BELL WHITE PAGES
1991	Heath Donald & Nickie	PACIFIC BELL WHITE PAGES
1989	Kirkwood John V	Pacific Bell
1985	KIRKWOOD JOHN V	PACIFIC BELL WHITE PAGES

SATANAS ST

14804 SATANAS ST

Year	Uses	Source	
2006	BARY Mike	Haines Company, Inc.	Image pg. A5
2000	SALCE Vincent	Haines Company, Inc.	
	YANDOW Gail	Haines Company, Inc.	
1989	Spierman David	Pacific Bell	

FINDINGS

TARGET PROPERTY: ADDRESS NOT IDENTIFIED IN RESEARCH SOURCE

The following Target Property addresses were researched for this report, and the addresses were not identified in the research source.

Address Researched	Address Not Identified in Research Source
CARMEL MOUNTAIN RD	2014, 2010, 2006, 2000, 1995, 1992, 1991, 1989, 1985, 1984, 1980, 1976, 1975, 1971, 1970, 1966, 1965, 1962, 1961, 1960, 1956, 1955, 1952, 1950, 1948, 1945, 1943, 1940, 1938, 1933, 1927, 1921, 1907, 1903

ADJOINING PROPERTY: ADDRESSES NOT IDENTIFIED IN RESEARCH SOURCE

The following Adjoining Property addresses were researched for this report, and the addresses were not identified in research source.

Address Researched	Address Not Identified in Research Source
11039 DEL DIABLO ST	2014, 2010, 1995, 1992, 1991, 1989, 1985, 1984, 1980, 1976, 1975, 1971, 1970, 1966, 1965, 1962, 1961, 1960, 1956, 1955, 1952, 1950, 1948, 1945, 1943, 1940, 1938, 1933, 1927, 1921, 1907, 1903
11039 DEL DIABLO WAY	2014, 2010, 2006, 2000, 1995, 1984, 1980, 1976, 1975, 1971, 1970, 1966, 1965, 1962, 1961, 1960, 1956, 1955, 1952, 1950, 1948, 1945, 1943, 1940, 1938, 1933, 1927, 1921, 1907, 1903
11047 Del Diablo St	2006, 2000, 1995, 1992, 1991, 1989, 1985, 1984, 1980, 1976, 1975, 1971, 1970, 1966, 1965, 1962, 1961, 1960, 1956, 1955, 1952, 1950, 1948, 1945, 1943, 1940, 1938, 1933, 1927, 1921, 1907, 1903
11047 Del Diablo St	2006, 2000, 1995, 1992, 1991, 1989, 1985, 1984, 1980, 1976, 1975, 1971, 1970, 1966, 1965, 1962, 1961, 1960, 1956, 1955, 1952, 1950, 1948, 1945, 1943, 1940, 1938, 1933, 1927, 1921, 1907, 1903
11055 DEL DIABLO ST	2014, 2010, 1995, 1992, 1991, 1989, 1985, 1984, 1980, 1976, 1975, 1971, 1970, 1966, 1965, 1962, 1961, 1960, 1956, 1955, 1952, 1950, 1948, 1945, 1943, 1940, 1938, 1933, 1927, 1921, 1907, 1903
11065 DEL DIABLO ST	2014, 2010, 1995, 1992, 1991, 1989, 1985, 1984, 1980, 1976, 1975, 1971, 1970, 1966, 1965, 1962, 1961, 1960, 1956, 1955, 1952, 1950, 1948, 1945, 1943, 1940, 1938, 1933, 1927, 1921, 1907, 1903
11065 DEL DIABLO WAY	2014, 2010, 2006, 2000, 1995, 1992, 1991, 1989, 1984, 1980, 1976, 1975, 1971, 1970, 1966, 1965, 1962, 1961, 1960, 1956, 1955, 1952, 1950, 1948, 1945, 1943, 1940, 1938, 1933, 1927, 1921, 1907, 1903
11079 DEL DIABLO ST	2014, 2010, 1995, 1992, 1991, 1989, 1985, 1984, 1980, 1976, 1975, 1971, 1970, 1966, 1965, 1962, 1961, 1960, 1956, 1955, 1952, 1950, 1948, 1945, 1943, 1940, 1938, 1933, 1927, 1921, 1907, 1903
11079 DEL DIABLO WAY	2014, 2010, 2006, 2000, 1984, 1980, 1976, 1975, 1971, 1970, 1966, 1965, 1962, 1961, 1960, 1956, 1955, 1952, 1950, 1948, 1945, 1943, 1940, 1938, 1933, 1927, 1921, 1907, 1903
11093 DEL DIABLO ST	2014, 2010, 1995, 1992, 1991, 1989, 1985, 1984, 1980, 1976, 1975, 1971, 1970, 1966, 1965, 1962, 1961, 1960, 1956, 1955, 1952, 1950, 1948, 1945, 1943, 1940, 1938, 1933, 1927, 1921, 1907, 1903
11267 DEL DIABLO ST	2014, 2006, 2000, 1995, 1992, 1991, 1989, 1985, 1984, 1980, 1976, 1975, 1971, 1970, 1966, 1965, 1962, 1961, 1960, 1956, 1955, 1952, 1950, 1948, 1945, 1943, 1940, 1938, 1933, 1927, 1921, 1907, 1903

FINDINGS

Address Researched	Address Not Identified in Research Source
11267 Del Diablo Street	2014, 2010, 1995, 1984, 1980, 1976, 1975, 1971, 1970, 1966, 1965, 1962, 1961, 1960, 1956, 1955, 1952, 1950, 1948, 1945, 1943, 1940, 1938, 1933, 1927, 1921, 1907, 1903
14455 Pensaquitos Drive	2014, 2010, 2006, 2000, 1995, 1992, 1991, 1989, 1985, 1984, 1980, 1976, 1975, 1971, 1970, 1966, 1965, 1962, 1961, 1960, 1956, 1955, 1952, 1950, 1948, 1945, 1943, 1940, 1938, 1933, 1927, 1921, 1907, 1903
14611 CAMINITO ORENSE ESTE	2014, 2010, 2006, 2000, 1995, 1992, 1991, 1989, 1985, 1984, 1980, 1975, 1971, 1970, 1966, 1965, 1962, 1961, 1960, 1956, 1955, 1952, 1950, 1948, 1945, 1943, 1940, 1938, 1933, 1927, 1921, 1907, 1903
14611 CAMINITO ORENSE ESTE ST	2014, 2010, 1995, 1992, 1991, 1989, 1985, 1984, 1980, 1976, 1975, 1971, 1970, 1966, 1965, 1962, 1961, 1960, 1956, 1955, 1952, 1950, 1948, 1945, 1943, 1940, 1938, 1933, 1927, 1921, 1907, 1903
14612 Caminito Orense Este	2014, 2010, 1995, 1992, 1991, 1984, 1980, 1976, 1975, 1971, 1970, 1966, 1965, 1962, 1961, 1960, 1956, 1955, 1952, 1950, 1948, 1945, 1943, 1940, 1938, 1933, 1927, 1921, 1907, 1903
14612 CAMINITO ORENSE ESTE	2014, 2010, 2006, 2000, 1995, 1992, 1991, 1984, 1980, 1976, 1975, 1971, 1970, 1966, 1965, 1962, 1961, 1960, 1956, 1955, 1952, 1950, 1948, 1945, 1943, 1940, 1938, 1933, 1927, 1921, 1907, 1903
14612 CAMINITO ORENSE ESTE ST	2014, 2010, 1995, 1992, 1991, 1989, 1985, 1984, 1980, 1976, 1975, 1971, 1970, 1966, 1965, 1962, 1961, 1960, 1956, 1955, 1952, 1950, 1948, 1945, 1943, 1940, 1938, 1933, 1927, 1921, 1907, 1903
14621 CAMINITO ORENSE ESTE ST	2014, 2010, 1995, 1992, 1991, 1989, 1985, 1984, 1980, 1976, 1975, 1971, 1970, 1966, 1965, 1962, 1961, 1960, 1956, 1955, 1952, 1950, 1948, 1945, 1943, 1940, 1938, 1933, 1927, 1921, 1907, 1903
14621 CAMINITO ORENSE OESTE ST	2014, 2010, 2006, 1995, 1992, 1991, 1989, 1985, 1984, 1980, 1976, 1975, 1971, 1970, 1966, 1965, 1962, 1961, 1960, 1956, 1955, 1952, 1950, 1948, 1945, 1943, 1940, 1938, 1933, 1927, 1921, 1907, 1903
14622 CAMINITO ORENSE ESTE	2014, 2010, 2006, 2000, 1995, 1992, 1984, 1980, 1976, 1975, 1971, 1970, 1966, 1965, 1962, 1961, 1960, 1956, 1955, 1952, 1950, 1948, 1945, 1943, 1940, 1938, 1933, 1927, 1921, 1907, 1903
14622 CAMINITO ORENSE ESTE ST	2014, 2010, 1995, 1992, 1991, 1989, 1985, 1984, 1980, 1976, 1975, 1971, 1970, 1966, 1965, 1962, 1961, 1960, 1956, 1955, 1952, 1950, 1948, 1945, 1943, 1940, 1938, 1933, 1927, 1921, 1907, 1903
14630 CAMINITO ORENSE ESTE ST	2014, 2010, 1995, 1992, 1991, 1989, 1985, 1984, 1980, 1976, 1975, 1971, 1970, 1966, 1965, 1962, 1961, 1960, 1956, 1955, 1952, 1950, 1948, 1945, 1943, 1940, 1938, 1933, 1927, 1921, 1907, 1903
14638 CAMINITO ORENSE ESTE	2014, 2010, 2006, 2000, 1995, 1991, 1985, 1984, 1980, 1976, 1975, 1971, 1970, 1966, 1965, 1962, 1961, 1960, 1956, 1955, 1952, 1950, 1948, 1945, 1943, 1940, 1938, 1933, 1927, 1921, 1907, 1903
14638 CAMINITO ORENSE ESTE ST	2014, 2010, 1995, 1992, 1991, 1989, 1985, 1984, 1980, 1976, 1975, 1971, 1970, 1966, 1965, 1962, 1961, 1960, 1956, 1955, 1952, 1950, 1948, 1945, 1943, 1940, 1938, 1933, 1927, 1921, 1907, 1903
14638 CAMINITO ORENSE OESTE	2014, 2010, 2006, 2000, 1995, 1992, 1991, 1989, 1984, 1980, 1976, 1975, 1971, 1970, 1966, 1965, 1962, 1961, 1960, 1956, 1955, 1952, 1950, 1948, 1945, 1943, 1940, 1938, 1933, 1927, 1921, 1907, 1903
14641 CAMINITO ORENSE ESTE	2014, 2010, 2006, 2000, 1995, 1992, 1991, 1989, 1984, 1980, 1976, 1975, 1971, 1970, 1966, 1965, 1962, 1961, 1960, 1956, 1955, 1952, 1950, 1948, 1945, 1943, 1940, 1938, 1933, 1927, 1921, 1907, 1903
14641 CAMINITO ORENSE ESTE ST	2014, 2010, 1995, 1992, 1991, 1989, 1985, 1984, 1980, 1976, 1975, 1971, 1970, 1966, 1965, 1962, 1961, 1960, 1956, 1955, 1952, 1950, 1948, 1945, 1943, 1940, 1938, 1933, 1927, 1921, 1907, 1903

FINDINGS

Address Researched	Address Not Identified in Research Source
14646 CAMINITO ORENSE ESTE	2014, 2010, 2006, 2000, 1995, 1992, 1984, 1980, 1976, 1975, 1971, 1970, 1966, 1965, 1962, 1961, 1960, 1956, 1955, 1952, 1950, 1948, 1945, 1943, 1940, 1938, 1933, 1927, 1921, 1907, 1903
14646 CAMINITO ORENSE ESTE ST	2014, 2010, 1995, 1992, 1991, 1989, 1985, 1984, 1980, 1976, 1975, 1971, 1970, 1966, 1965, 1962, 1961, 1960, 1956, 1955, 1952, 1950, 1948, 1945, 1943, 1940, 1938, 1933, 1927, 1921, 1907, 1903
14651 CAMINITO ORENSE ESTE	2014, 2010, 2006, 2000, 1995, 1991, 1989, 1985, 1984, 1980, 1975, 1971, 1970, 1966, 1965, 1962, 1961, 1960, 1956, 1955, 1952, 1950, 1948, 1945, 1943, 1940, 1938, 1933, 1927, 1921, 1907, 1903
14651 CAMINITO ORENSE ESTE ST	2014, 2010, 1995, 1992, 1991, 1989, 1985, 1984, 1980, 1976, 1975, 1971, 1970, 1966, 1965, 1962, 1961, 1960, 1956, 1955, 1952, 1950, 1948, 1945, 1943, 1940, 1938, 1933, 1927, 1921, 1907, 1903
14653 PENASQUITOS DR	2014, 2010, 1995, 1992, 1991, 1989, 1985, 1984, 1980, 1975, 1971, 1970, 1966, 1965, 1962, 1961, 1960, 1956, 1955, 1952, 1950, 1948, 1945, 1943, 1940, 1938, 1933, 1927, 1921, 1907, 1903
14654 CAMINITO ORENSE ESTE	2014, 2010, 2006, 2000, 1995, 1992, 1991, 1984, 1980, 1976, 1975, 1971, 1970, 1966, 1965, 1962, 1961, 1960, 1956, 1955, 1952, 1950, 1948, 1945, 1943, 1940, 1938, 1933, 1927, 1921, 1907, 1903
14654 CAMINITO ORENSE ESTE ST	2014, 2010, 1995, 1992, 1991, 1989, 1985, 1984, 1980, 1976, 1975, 1971, 1970, 1966, 1965, 1962, 1961, 1960, 1956, 1955, 1952, 1950, 1948, 1945, 1943, 1940, 1938, 1933, 1927, 1921, 1907, 1903
14656 PENASAIITOS DR	2014, 2010, 2006, 2000, 1995, 1991, 1989, 1985, 1984, 1980, 1976, 1975, 1971, 1970, 1966, 1965, 1962, 1961, 1960, 1956, 1955, 1952, 1950, 1948, 1945, 1943, 1940, 1938, 1933, 1927, 1921, 1907, 1903
14656 PENASQUITOS DR	2014, 2010, 1992, 1984, 1980, 1975, 1971, 1970, 1966, 1965, 1962, 1961, 1960, 1956, 1955, 1952, 1950, 1948, 1945, 1943, 1940, 1938, 1933, 1927, 1921, 1907, 1903
14661 CAMINITO ORENSE ESTE	2014, 2010, 2006, 2000, 1995, 1992, 1991, 1989, 1984, 1980, 1976, 1975, 1971, 1970, 1966, 1965, 1962, 1961, 1960, 1956, 1955, 1952, 1950, 1948, 1945, 1943, 1940, 1938, 1933, 1927, 1921, 1907, 1903
14661 CAMINITO ORENSE ESTE ST	2014, 2010, 1995, 1992, 1991, 1989, 1985, 1984, 1980, 1976, 1975, 1971, 1970, 1966, 1965, 1962, 1961, 1960, 1956, 1955, 1952, 1950, 1948, 1945, 1943, 1940, 1938, 1933, 1927, 1921, 1907, 1903
14662 CAMINITO ORENSE ESTE	2014, 2010, 2006, 2000, 1995, 1991, 1984, 1980, 1976, 1975, 1971, 1970, 1966, 1965, 1962, 1961, 1960, 1956, 1955, 1952, 1950, 1948, 1945, 1943, 1940, 1938, 1933, 1927, 1921, 1907, 1903
14662 CAMINITO ORENSE ESTE ST	2014, 2010, 1995, 1992, 1991, 1989, 1985, 1984, 1980, 1976, 1975, 1971, 1970, 1966, 1965, 1962, 1961, 1960, 1956, 1955, 1952, 1950, 1948, 1945, 1943, 1940, 1938, 1933, 1927, 1921, 1907, 1903
14667 CAMINITO ORENSE ESTE	2014, 2010, 2006, 2000, 1992, 1984, 1980, 1976, 1975, 1971, 1970, 1966, 1965, 1962, 1961, 1960, 1956, 1955, 1952, 1950, 1948, 1945, 1943, 1940, 1938, 1933, 1927, 1921, 1907, 1903
14667 CAMINITO ORENSE ESTE ST	2014, 2010, 1995, 1992, 1991, 1989, 1985, 1984, 1980, 1976, 1975, 1971, 1970, 1966, 1965, 1962, 1961, 1960, 1956, 1955, 1952, 1950, 1948, 1945, 1943, 1940, 1938, 1933, 1927, 1921, 1907, 1903
14667 PENASQUITOS DR	2014, 2010, 1995, 1992, 1991, 1985, 1984, 1980, 1975, 1971, 1970, 1966, 1965, 1962, 1961, 1960, 1956, 1955, 1952, 1950, 1948, 1945, 1943, 1940, 1938, 1933, 1927, 1921, 1907, 1903
14668 PENASQUITOS DR	2014, 2010, 1995, 1992, 1991, 1989, 1985, 1984, 1980, 1975, 1971, 1970, 1966, 1965, 1962, 1961, 1960, 1956, 1955, 1952, 1950, 1948, 1945, 1943, 1940, 1938, 1933, 1927, 1921, 1907, 1903

FINDINGS

Address Researched	Address Not Identified in Research Source
14670 CAMINITO ORENSE ESTE	2014, 2010, 2006, 2000, 1995, 1992, 1991, 1984, 1980, 1976, 1975, 1971, 1970, 1966, 1965, 1962, 1961, 1960, 1956, 1955, 1952, 1950, 1948, 1945, 1943, 1940, 1938, 1933, 1927, 1921, 1907, 1903
14670 CAMINITO ORENSE ESTE ST	2014, 2010, 1995, 1992, 1991, 1989, 1985, 1984, 1980, 1976, 1975, 1971, 1970, 1966, 1965, 1962, 1961, 1960, 1956, 1955, 1952, 1950, 1948, 1945, 1943, 1940, 1938, 1933, 1927, 1921, 1907, 1903
14672 PENASQUITOS DR	2014, 2010, 2006, 1995, 1992, 1991, 1989, 1985, 1984, 1980, 1976, 1975, 1971, 1970, 1966, 1965, 1962, 1961, 1960, 1956, 1955, 1952, 1950, 1948, 1945, 1943, 1940, 1938, 1933, 1927, 1921, 1907, 1903
14673 CAMINITO ORENSE ESTE ST	2014, 2010, 1995, 1992, 1991, 1989, 1985, 1984, 1980, 1976, 1975, 1971, 1970, 1966, 1965, 1962, 1961, 1960, 1956, 1955, 1952, 1950, 1948, 1945, 1943, 1940, 1938, 1933, 1927, 1921, 1907, 1903
14679 CAMINITO ORENSE ESTE	2014, 2010, 2006, 2000, 1995, 1992, 1991, 1989, 1984, 1980, 1975, 1971, 1970, 1966, 1965, 1962, 1961, 1960, 1956, 1955, 1952, 1950, 1948, 1945, 1943, 1940, 1938, 1933, 1927, 1921, 1907, 1903
14679 CAMINITO ORENSE ESTE ST	2014, 2010, 1995, 1992, 1991, 1989, 1985, 1984, 1980, 1976, 1975, 1971, 1970, 1966, 1965, 1962, 1961, 1960, 1956, 1955, 1952, 1950, 1948, 1945, 1943, 1940, 1938, 1933, 1927, 1921, 1907, 1903
14680 PENASQUITOS DR	2014, 2010, 1984, 1980, 1975, 1971, 1970, 1966, 1965, 1962, 1961, 1960, 1956, 1955, 1952, 1950, 1948, 1945, 1943, 1940, 1938, 1933, 1927, 1921, 1907, 1903
14683 PENASQUITOS DR	2014, 2010, 1995, 1992, 1984, 1980, 1975, 1971, 1970, 1966, 1965, 1962, 1961, 1960, 1956, 1955, 1952, 1950, 1948, 1945, 1943, 1940, 1938, 1933, 1927, 1921, 1907, 1903
14685 CAMINITO ORENSE ESTE	2014, 2010, 2006, 2000, 1995, 1992, 1991, 1984, 1980, 1976, 1975, 1971, 1970, 1966, 1965, 1962, 1961, 1960, 1956, 1955, 1952, 1950, 1948, 1945, 1943, 1940, 1938, 1933, 1927, 1921, 1907, 1903
14685 CAMINITO ORENSE ESTE ST	2014, 2010, 1995, 1992, 1991, 1989, 1985, 1984, 1980, 1976, 1975, 1971, 1970, 1966, 1965, 1962, 1961, 1960, 1956, 1955, 1952, 1950, 1948, 1945, 1943, 1940, 1938, 1933, 1927, 1921, 1907, 1903
14691 CAMINITO ORENSE ESTE	2014, 2010, 2006, 2000, 1995, 1992, 1991, 1989, 1984, 1980, 1976, 1975, 1971, 1970, 1966, 1965, 1962, 1961, 1960, 1956, 1955, 1952, 1950, 1948, 1945, 1943, 1940, 1938, 1933, 1927, 1921, 1907, 1903
14691 CAMINITO ORENSE ESTE ST	2014, 2010, 1995, 1992, 1991, 1989, 1985, 1984, 1980, 1976, 1975, 1971, 1970, 1966, 1965, 1962, 1961, 1960, 1956, 1955, 1952, 1950, 1948, 1945, 1943, 1940, 1938, 1933, 1927, 1921, 1907, 1903
14695 PENASQUITOS DR	2014, 2010, 1984, 1980, 1975, 1971, 1970, 1966, 1965, 1962, 1961, 1960, 1956, 1955, 1952, 1950, 1948, 1945, 1943, 1940, 1938, 1933, 1927, 1921, 1907, 1903
14702 PENASQUITOS CT	2014, 2010, 1995, 1984, 1980, 1975, 1971, 1970, 1966, 1965, 1962, 1961, 1960, 1956, 1955, 1952, 1950, 1948, 1945, 1943, 1940, 1938, 1933, 1927, 1921, 1907, 1903
14703 PENASQUITOS DR	2014, 2010, 1995, 1992, 1991, 1989, 1985, 1984, 1980, 1975, 1971, 1970, 1966, 1965, 1962, 1961, 1960, 1956, 1955, 1952, 1950, 1948, 1945, 1943, 1940, 1938, 1933, 1927, 1921, 1907, 1903
14703 Penasquitos Dr	2010, 2006, 2000, 1995, 1992, 1991, 1989, 1985, 1984, 1980, 1976, 1975, 1971, 1970, 1966, 1965, 1962, 1961, 1960, 1956, 1955, 1952, 1950, 1948, 1945, 1943, 1940, 1938, 1933, 1927, 1921, 1907, 1903
14703 Penasquitos Dr	2010, 2006, 2000, 1995, 1992, 1991, 1989, 1985, 1984, 1980, 1976, 1975, 1971, 1970, 1966, 1965, 1962, 1961, 1960, 1956, 1955, 1952, 1950, 1948, 1945, 1943, 1940, 1938, 1933, 1927, 1921, 1907, 1903
14703 PONESQUITOS DR	2014, 2010, 2006, 2000, 1995, 1992, 1991, 1989, 1984, 1980, 1976, 1975, 1971, 1970, 1966, 1965, 1962, 1961, 1960, 1956, 1955, 1952, 1950, 1948, 1945, 1943, 1940, 1938, 1933, 1927, 1921, 1907, 1903

FINDINGS

Address Researched	Address Not Identified in Research Source
14704 CAMINITO ORENSE OESTE	2014, 2010, 2006, 2000, 1995, 1984, 1980, 1976, 1975, 1971, 1970, 1966, 1965, 1962, 1961, 1960, 1956, 1955, 1952, 1950, 1948, 1945, 1943, 1940, 1938, 1933, 1927, 1921, 1907, 1903
14704 CAMINITO ORENSE OESTE ST	2014, 2010, 2006, 1995, 1992, 1991, 1989, 1985, 1984, 1980, 1976, 1975, 1971, 1970, 1966, 1965, 1962, 1961, 1960, 1956, 1955, 1952, 1950, 1948, 1945, 1943, 1940, 1938, 1933, 1927, 1921, 1907, 1903
14705 PENASQUITOS CT	2014, 2010, 1984, 1980, 1975, 1971, 1970, 1966, 1965, 1962, 1961, 1960, 1956, 1955, 1952, 1950, 1948, 1945, 1943, 1940, 1938, 1933, 1927, 1921, 1907, 1903
14710 CAMINITO ORENSE OESTE	2014, 2010, 2006, 2000, 1995, 1992, 1991, 1989, 1984, 1980, 1976, 1975, 1971, 1970, 1966, 1965, 1962, 1961, 1960, 1956, 1955, 1952, 1950, 1948, 1945, 1943, 1940, 1938, 1933, 1927, 1921, 1907, 1903
14710 CAMINITO ORENSE OESTE ST	2014, 2010, 1995, 1992, 1991, 1989, 1985, 1984, 1980, 1976, 1975, 1971, 1970, 1966, 1965, 1962, 1961, 1960, 1956, 1955, 1952, 1950, 1948, 1945, 1943, 1940, 1938, 1933, 1927, 1921, 1907, 1903
14713 PENASQ 0ITOS DR	2014, 2010, 2006, 2000, 1995, 1992, 1991, 1989, 1984, 1980, 1976, 1975, 1971, 1970, 1966, 1965, 1962, 1961, 1960, 1956, 1955, 1952, 1950, 1948, 1945, 1943, 1940, 1938, 1933, 1927, 1921, 1907, 1903
14713 PENASQUITOS DR	2014, 2010, 2006, 1995, 1985, 1984, 1980, 1976, 1975, 1971, 1970, 1966, 1965, 1962, 1961, 1960, 1956, 1955, 1952, 1950, 1948, 1945, 1943, 1940, 1938, 1933, 1927, 1921, 1907, 1903
14716 CAMINITO ORENSE OESTE	2014, 2010, 2006, 2000, 1984, 1980, 1976, 1975, 1971, 1970, 1966, 1965, 1962, 1961, 1960, 1956, 1955, 1952, 1950, 1948, 1945, 1943, 1940, 1938, 1933, 1927, 1921, 1907, 1903
14716 CAMINITO ORENSE OESTE ST	2014, 2010, 1995, 1992, 1991, 1989, 1985, 1984, 1980, 1976, 1975, 1971, 1970, 1966, 1965, 1962, 1961, 1960, 1956, 1955, 1952, 1950, 1948, 1945, 1943, 1940, 1938, 1933, 1927, 1921, 1907, 1903
14720 PENASQUITOS CT	2014, 2010, 1995, 1992, 1991, 1989, 1985, 1984, 1980, 1975, 1971, 1970, 1966, 1965, 1962, 1961, 1960, 1956, 1955, 1952, 1950, 1948, 1945, 1943, 1940, 1938, 1933, 1927, 1921, 1907, 1903
14721 CAMINITO ORENSE ESTE ST	2014, 2010, 1995, 1992, 1991, 1989, 1985, 1984, 1980, 1976, 1975, 1971, 1970, 1966, 1965, 1962, 1961, 1960, 1956, 1955, 1952, 1950, 1948, 1945, 1943, 1940, 1938, 1933, 1927, 1921, 1907, 1903
14721 CAMINITO ORENSE OESTE	2014, 2010, 2006, 2000, 1995, 1992, 1991, 1989, 1985, 1984, 1980, 1975, 1971, 1970, 1966, 1965, 1962, 1961, 1960, 1956, 1955, 1952, 1950, 1948, 1945, 1943, 1940, 1938, 1933, 1927, 1921, 1907, 1903
14722 CAMINITO ORENSE OESTE	2014, 2010, 2006, 2000, 1991, 1989, 1984, 1980, 1976, 1975, 1971, 1970, 1966, 1965, 1962, 1961, 1960, 1956, 1955, 1952, 1950, 1948, 1945, 1943, 1940, 1938, 1933, 1927, 1921, 1907, 1903
14722 CAMINITO ORENSE OESTE ST	2014, 2010, 1995, 1992, 1991, 1989, 1985, 1984, 1980, 1976, 1975, 1971, 1970, 1966, 1965, 1962, 1961, 1960, 1956, 1955, 1952, 1950, 1948, 1945, 1943, 1940, 1938, 1933, 1927, 1921, 1907, 1903
14723 PENASQUITOS DR	2014, 2010, 1995, 1984, 1980, 1976, 1975, 1971, 1970, 1966, 1965, 1962, 1961, 1960, 1956, 1955, 1952, 1950, 1948, 1945, 1943, 1940, 1938, 1933, 1927, 1921, 1907, 1903
14724 PENASQUITOS DR	2014, 2010, 1984, 1980, 1976, 1975, 1971, 1970, 1966, 1965, 1962, 1961, 1960, 1956, 1955, 1952, 1950, 1948, 1945, 1943, 1940, 1938, 1933, 1927, 1921, 1907, 1903
14728 CAMINITO ORENSE OESTE	2014, 2010, 2006, 2000, 1995, 1991, 1989, 1985, 1984, 1980, 1975, 1971, 1970, 1966, 1965, 1962, 1961, 1960, 1956, 1955, 1952, 1950, 1948, 1945, 1943, 1940, 1938, 1933, 1927, 1921, 1907, 1903

FINDINGS

Address Researched	Address Not Identified in Research Source
14728 CAMINITO ORENSE OESTE ST	2014, 2010, 1995, 1992, 1991, 1989, 1985, 1984, 1980, 1976, 1975, 1971, 1970, 1966, 1965, 1962, 1961, 1960, 1956, 1955, 1952, 1950, 1948, 1945, 1943, 1940, 1938, 1933, 1927, 1921, 1907, 1903
14733 CAMINITO ORENSE OESTE	2014, 2010, 2006, 2000, 1995, 1992, 1991, 1989, 1985, 1984, 1980, 1975, 1971, 1970, 1966, 1965, 1962, 1961, 1960, 1956, 1955, 1952, 1950, 1948, 1945, 1943, 1940, 1938, 1933, 1927, 1921, 1907, 1903
14733 PENASQUITOS DR	2014, 2010, 1995, 1992, 1991, 1989, 1984, 1980, 1976, 1975, 1971, 1970, 1966, 1965, 1962, 1961, 1960, 1956, 1955, 1952, 1950, 1948, 1945, 1943, 1940, 1938, 1933, 1927, 1921, 1907, 1903
14734 PENASQUITOS DR	2014, 2010, 1995, 1984, 1980, 1976, 1975, 1971, 1970, 1966, 1965, 1962, 1961, 1960, 1956, 1955, 1952, 1950, 1948, 1945, 1943, 1940, 1938, 1933, 1927, 1921, 1907, 1903
14736 CAMINITO ORENSE OESTE	2014, 2010, 2006, 2000, 1984, 1980, 1976, 1975, 1971, 1970, 1966, 1965, 1962, 1961, 1960, 1956, 1955, 1952, 1950, 1948, 1945, 1943, 1940, 1938, 1933, 1927, 1921, 1907, 1903
14736 CAMINITO ORENSE OESTE ST	2014, 2010, 1995, 1992, 1991, 1989, 1985, 1984, 1980, 1976, 1975, 1971, 1970, 1966, 1965, 1962, 1961, 1960, 1956, 1955, 1952, 1950, 1948, 1945, 1943, 1940, 1938, 1933, 1927, 1921, 1907, 1903
14742 CAMINITO ORENSE OESTE ST	2014, 2010, 1995, 1992, 1991, 1989, 1985, 1984, 1980, 1976, 1975, 1971, 1970, 1966, 1965, 1962, 1961, 1960, 1956, 1955, 1952, 1950, 1948, 1945, 1943, 1940, 1938, 1933, 1927, 1921, 1907, 1903
14743 PENASQUITOS DR	2014, 2010, 1992, 1984, 1980, 1976, 1975, 1971, 1970, 1966, 1965, 1962, 1961, 1960, 1956, 1955, 1952, 1950, 1948, 1945, 1943, 1940, 1938, 1933, 1927, 1921, 1907, 1903
14748 CAMINITO ORENSE OESTE	2014, 2010, 2006, 2000, 1995, 1991, 1984, 1980, 1976, 1975, 1971, 1970, 1966, 1965, 1962, 1961, 1960, 1956, 1955, 1952, 1950, 1948, 1945, 1943, 1940, 1938, 1933, 1927, 1921, 1907, 1903
14748 CAMINITO ORENSE OESTE ST	2014, 2010, 1995, 1992, 1991, 1989, 1985, 1984, 1980, 1976, 1975, 1971, 1970, 1966, 1965, 1962, 1961, 1960, 1956, 1955, 1952, 1950, 1948, 1945, 1943, 1940, 1938, 1933, 1927, 1921, 1907, 1903
14753 PE ONAQULTOS DR	2014, 2010, 2006, 2000, 1992, 1991, 1989, 1985, 1984, 1980, 1976, 1975, 1971, 1970, 1966, 1965, 1962, 1961, 1960, 1956, 1955, 1952, 1950, 1948, 1945, 1943, 1940, 1938, 1933, 1927, 1921, 1907, 1903
14753 PENASQUITOS DR	2014, 2010, 1995, 1991, 1984, 1980, 1975, 1971, 1970, 1966, 1965, 1962, 1961, 1960, 1956, 1955, 1952, 1950, 1948, 1945, 1943, 1940, 1938, 1933, 1927, 1921, 1907, 1903
14753 Penasquitos Dr	2006, 2000, 1995, 1992, 1991, 1989, 1985, 1984, 1980, 1976, 1975, 1971, 1970, 1966, 1965, 1962, 1961, 1960, 1956, 1955, 1952, 1950, 1948, 1945, 1943, 1940, 1938, 1933, 1927, 1921, 1907, 1903
14753 Penasquitos Dr	2006, 2000, 1995, 1992, 1991, 1989, 1985, 1984, 1980, 1976, 1975, 1971, 1970, 1966, 1965, 1962, 1961, 1960, 1956, 1955, 1952, 1950, 1948, 1945, 1943, 1940, 1938, 1933, 1927, 1921, 1907, 1903
14754 CAMINITO ORENSE OESTE	2014, 2010, 2006, 2000, 1995, 1991, 1984, 1980, 1976, 1975, 1971, 1970, 1966, 1965, 1962, 1961, 1960, 1956, 1955, 1952, 1950, 1948, 1945, 1943, 1940, 1938, 1933, 1927, 1921, 1907, 1903
14754 CAMINITO ORENSE OESTE ST	2014, 2010, 1995, 1992, 1991, 1989, 1985, 1984, 1980, 1976, 1975, 1971, 1970, 1966, 1965, 1962, 1961, 1960, 1956, 1955, 1952, 1950, 1948, 1945, 1943, 1940, 1938, 1933, 1927, 1921, 1907, 1903
14755 CAMINITO ORENSE OESTE	2014, 2010, 2006, 2000, 1995, 1992, 1991, 1989, 1984, 1980, 1976, 1975, 1971, 1970, 1966, 1965, 1962, 1961, 1960, 1956, 1955, 1952, 1950, 1948, 1945, 1943, 1940, 1938, 1933, 1927, 1921, 1907, 1903

FINDINGS

Address Researched	Address Not Identified in Research Source
14759 CAMINITO ORENSE OESTE	2014, 2010, 2006, 2000, 1995, 1992, 1989, 1985, 1984, 1980, 1976, 1975, 1971, 1970, 1966, 1965, 1962, 1961, 1960, 1956, 1955, 1952, 1950, 1948, 1945, 1943, 1940, 1938, 1933, 1927, 1921, 1907, 1903
14760 CAMINITO ORENSE OESTE	2014, 2010, 2006, 2000, 1995, 1992, 1985, 1984, 1980, 1976, 1975, 1971, 1970, 1966, 1965, 1962, 1961, 1960, 1956, 1955, 1952, 1950, 1948, 1945, 1943, 1940, 1938, 1933, 1927, 1921, 1907, 1903
14760 CAMINITO ORENSE OESTE ST	2014, 2010, 1995, 1992, 1991, 1989, 1985, 1984, 1980, 1976, 1975, 1971, 1970, 1966, 1965, 1962, 1961, 1960, 1956, 1955, 1952, 1950, 1948, 1945, 1943, 1940, 1938, 1933, 1927, 1921, 1907, 1903
14761 CAMINITO ORENSE OESTE	2014, 2010, 2006, 2000, 1984, 1980, 1976, 1975, 1971, 1970, 1966, 1965, 1962, 1961, 1960, 1956, 1955, 1952, 1950, 1948, 1945, 1943, 1940, 1938, 1933, 1927, 1921, 1907, 1903
14761 CAMINITO ORENSE OESTE ST	2014, 2010, 1995, 1992, 1991, 1989, 1985, 1984, 1980, 1976, 1975, 1971, 1970, 1966, 1965, 1962, 1961, 1960, 1956, 1955, 1952, 1950, 1948, 1945, 1943, 1940, 1938, 1933, 1927, 1921, 1907, 1903
14763 PENASQUITOS DR	2014, 2010, 1995, 1992, 1991, 1984, 1980, 1976, 1975, 1971, 1970, 1966, 1965, 1962, 1961, 1960, 1956, 1955, 1952, 1950, 1948, 1945, 1943, 1940, 1938, 1933, 1927, 1921, 1907, 1903
14763 Penasquitos Dr	2010, 2006, 2000, 1995, 1992, 1991, 1989, 1985, 1984, 1980, 1976, 1975, 1971, 1970, 1966, 1965, 1962, 1961, 1960, 1956, 1955, 1952, 1950, 1948, 1945, 1943, 1940, 1938, 1933, 1927, 1921, 1907, 1903
14763 Penasquitos Dr	2010, 2006, 2000, 1995, 1992, 1991, 1989, 1985, 1984, 1980, 1976, 1975, 1971, 1970, 1966, 1965, 1962, 1961, 1960, 1956, 1955, 1952, 1950, 1948, 1945, 1943, 1940, 1938, 1933, 1927, 1921, 1907, 1903
14767 CAMINITO ORENSE OESTE	2014, 2010, 2006, 2000, 1992, 1984, 1980, 1975, 1971, 1970, 1966, 1965, 1962, 1961, 1960, 1956, 1955, 1952, 1950, 1948, 1945, 1943, 1940, 1938, 1933, 1927, 1921, 1907, 1903
14767 CAMINITO ORENSE OESTE ST	2014, 2010, 1995, 1992, 1991, 1989, 1985, 1984, 1980, 1976, 1975, 1971, 1970, 1966, 1965, 1962, 1961, 1960, 1956, 1955, 1952, 1950, 1948, 1945, 1943, 1940, 1938, 1933, 1927, 1921, 1907, 1903
14770 CAMINITO ORENSE OESTE	2014, 2010, 2006, 2000, 1995, 1985, 1984, 1980, 1976, 1975, 1971, 1970, 1966, 1965, 1962, 1961, 1960, 1956, 1955, 1952, 1950, 1948, 1945, 1943, 1940, 1938, 1933, 1927, 1921, 1907, 1903
14770 CAMINITO ORENSE OESTE ST	2014, 2010, 1995, 1992, 1991, 1989, 1985, 1984, 1980, 1976, 1975, 1971, 1970, 1966, 1965, 1962, 1961, 1960, 1956, 1955, 1952, 1950, 1948, 1945, 1943, 1940, 1938, 1933, 1927, 1921, 1907, 1903
14773 CAMINITO ORENSE OESTE	2014, 2010, 2006, 2000, 1992, 1991, 1984, 1980, 1976, 1975, 1971, 1970, 1966, 1965, 1962, 1961, 1960, 1956, 1955, 1952, 1950, 1948, 1945, 1943, 1940, 1938, 1933, 1927, 1921, 1907, 1903
14773 CAMINITO ORENSE OESTE ST	2014, 2010, 1995, 1992, 1991, 1989, 1985, 1984, 1980, 1976, 1975, 1971, 1970, 1966, 1965, 1962, 1961, 1960, 1956, 1955, 1952, 1950, 1948, 1945, 1943, 1940, 1938, 1933, 1927, 1921, 1907, 1903
14773 PENASQUITOS DR	2014, 2010, 1995, 1992, 1991, 1989, 1985, 1984, 1980, 1975, 1971, 1970, 1966, 1965, 1962, 1961, 1960, 1956, 1955, 1952, 1950, 1948, 1945, 1943, 1940, 1938, 1933, 1927, 1921, 1907, 1903
14775 CAMINITO ORENSE OESTE ST	2014, 2010, 2006, 1995, 1992, 1991, 1989, 1985, 1984, 1980, 1976, 1975, 1971, 1970, 1966, 1965, 1962, 1961, 1960, 1956, 1955, 1952, 1950, 1948, 1945, 1943, 1940, 1938, 1933, 1927, 1921, 1907, 1903
14776 CAMINITO ORENSE OESTE	2014, 2010, 2006, 2000, 1995, 1992, 1991, 1989, 1984, 1980, 1976, 1975, 1971, 1970, 1966, 1965, 1962, 1961, 1960, 1956, 1955, 1952, 1950, 1948, 1945, 1943, 1940, 1938, 1933, 1927, 1921, 1907, 1903

FINDINGS

Address Researched	Address Not Identified in Research Source
14776 CAMINITO ORENSE OESTE ST	2014, 2010, 1995, 1992, 1991, 1989, 1985, 1984, 1980, 1976, 1975, 1971, 1970, 1966, 1965, 1962, 1961, 1960, 1956, 1955, 1952, 1950, 1948, 1945, 1943, 1940, 1938, 1933, 1927, 1921, 1907, 1903
14779 CAMINITO ORENSE OESTE ST	2014, 2010, 1995, 1992, 1991, 1989, 1985, 1984, 1980, 1976, 1975, 1971, 1970, 1966, 1965, 1962, 1961, 1960, 1956, 1955, 1952, 1950, 1948, 1945, 1943, 1940, 1938, 1933, 1927, 1921, 1907, 1903
14781 CAMINITO ORENSE OESTE	2014, 2010, 2006, 2000, 1995, 1992, 1984, 1980, 1976, 1975, 1971, 1970, 1966, 1965, 1962, 1961, 1960, 1956, 1955, 1952, 1950, 1948, 1945, 1943, 1940, 1938, 1933, 1927, 1921, 1907, 1903
14781 CAMINITO ORENSE OESTE ST	2014, 2010, 2006, 1995, 1992, 1991, 1989, 1985, 1984, 1980, 1976, 1975, 1971, 1970, 1966, 1965, 1962, 1961, 1960, 1956, 1955, 1952, 1950, 1948, 1945, 1943, 1940, 1938, 1933, 1927, 1921, 1907, 1903
14782 CAMINITO ORENSE OESTE	2014, 2010, 2006, 2000, 1995, 1992, 1984, 1980, 1976, 1975, 1971, 1970, 1966, 1965, 1962, 1961, 1960, 1956, 1955, 1952, 1950, 1948, 1945, 1943, 1940, 1938, 1933, 1927, 1921, 1907, 1903
14783 CAMINITO ORENSE OESTE	2014, 2010, 2006, 2000, 1985, 1984, 1980, 1976, 1975, 1971, 1970, 1966, 1965, 1962, 1961, 1960, 1956, 1955, 1952, 1950, 1948, 1945, 1943, 1940, 1938, 1933, 1927, 1921, 1907, 1903
14783 CAMINITO ORENSE OESTE ST	2014, 2010, 2006, 1995, 1992, 1991, 1989, 1985, 1984, 1980, 1976, 1975, 1971, 1970, 1966, 1965, 1962, 1961, 1960, 1956, 1955, 1952, 1950, 1948, 1945, 1943, 1940, 1938, 1933, 1927, 1921, 1907, 1903
14783 PENASQUITOS DR	2014, 2010, 1995, 1992, 1991, 1985, 1984, 1980, 1976, 1975, 1971, 1970, 1966, 1965, 1962, 1961, 1960, 1956, 1955, 1952, 1950, 1948, 1945, 1943, 1940, 1938, 1933, 1927, 1921, 1907, 1903
14783 PENESQULTOS DR	2014, 2010, 2006, 2000, 1995, 1992, 1991, 1989, 1984, 1980, 1976, 1975, 1971, 1970, 1966, 1965, 1962, 1961, 1960, 1956, 1955, 1952, 1950, 1948, 1945, 1943, 1940, 1938, 1933, 1927, 1921, 1907, 1903
14787 CAMINITO ORENSE OESTE	2014, 2010, 2006, 2000, 1995, 1984, 1980, 1976, 1975, 1971, 1970, 1966, 1965, 1962, 1961, 1960, 1956, 1955, 1952, 1950, 1948, 1945, 1943, 1940, 1938, 1933, 1927, 1921, 1907, 1903
14787 CAMINITO ORENSE OESTE ST	2014, 2010, 1995, 1992, 1991, 1989, 1985, 1984, 1980, 1976, 1975, 1971, 1970, 1966, 1965, 1962, 1961, 1960, 1956, 1955, 1952, 1950, 1948, 1945, 1943, 1940, 1938, 1933, 1927, 1921, 1907, 1903
14788 CAMINITO ORENSE OESTE	2014, 2010, 2006, 2000, 1991, 1984, 1980, 1976, 1975, 1971, 1970, 1966, 1965, 1962, 1961, 1960, 1956, 1955, 1952, 1950, 1948, 1945, 1943, 1940, 1938, 1933, 1927, 1921, 1907, 1903
14788 CAMINITO ORENSE OESTE S	2014, 2010, 2006, 2000, 1995, 1992, 1989, 1985, 1984, 1980, 1976, 1975, 1971, 1970, 1966, 1965, 1962, 1961, 1960, 1956, 1955, 1952, 1950, 1948, 1945, 1943, 1940, 1938, 1933, 1927, 1921, 1907, 1903
14788 CAMINITO ORENSE OESTE ST	2014, 2010, 1995, 1992, 1991, 1989, 1985, 1984, 1980, 1976, 1975, 1971, 1970, 1966, 1965, 1962, 1961, 1960, 1956, 1955, 1952, 1950, 1948, 1945, 1943, 1940, 1938, 1933, 1927, 1921, 1907, 1903
14793 CAMINITO ORENSE OESTE	2014, 2010, 2006, 2000, 1995, 1992, 1991, 1989, 1984, 1980, 1976, 1975, 1971, 1970, 1966, 1965, 1962, 1961, 1960, 1956, 1955, 1952, 1950, 1948, 1945, 1943, 1940, 1938, 1933, 1927, 1921, 1907, 1903
14793 CAMINITO ORENSE OESTE ST	2014, 2010, 1995, 1992, 1991, 1989, 1985, 1984, 1980, 1976, 1975, 1971, 1970, 1966, 1965, 1962, 1961, 1960, 1956, 1955, 1952, 1950, 1948, 1945, 1943, 1940, 1938, 1933, 1927, 1921, 1907, 1903
14793 PENASQUITOS DR	2014, 2010, 1995, 1992, 1991, 1984, 1980, 1976, 1975, 1971, 1970, 1966, 1965, 1962, 1961, 1960, 1956, 1955, 1952, 1950, 1948, 1945, 1943, 1940, 1938, 1933, 1927, 1921, 1907, 1903

FINDINGS

Address Researched	Address Not Identified in Research Source
14795 CAMINITO ORENSE OESTE	2014, 2010, 2006, 2000, 1995, 1992, 1989, 1985, 1984, 1980, 1976, 1975, 1971, 1970, 1966, 1965, 1962, 1961, 1960, 1956, 1955, 1952, 1950, 1948, 1945, 1943, 1940, 1938, 1933, 1927, 1921, 1907, 1903
14803 DEL DIABLO LN	2014, 2010, 2000, 1984, 1980, 1975, 1971, 1970, 1966, 1965, 1962, 1961, 1960, 1956, 1955, 1952, 1950, 1948, 1945, 1943, 1940, 1938, 1933, 1927, 1921, 1907, 1903
14804 SATANAS ST	2014, 2010, 1995, 1992, 1991, 1985, 1984, 1980, 1976, 1975, 1971, 1970, 1966, 1965, 1962, 1961, 1960, 1956, 1955, 1952, 1950, 1948, 1945, 1943, 1940, 1938, 1933, 1927, 1921, 1907, 1903
14805 PRISCILLA ST	2014, 2010, 1984, 1980, 1976, 1975, 1971, 1970, 1966, 1965, 1962, 1961, 1960, 1956, 1955, 1952, 1950, 1948, 1945, 1943, 1940, 1938, 1933, 1927, 1921, 1907, 1903
14806 DEL DIABLO LN	2014, 2010, 1995, 1984, 1980, 1976, 1975, 1971, 1970, 1966, 1965, 1962, 1961, 1960, 1956, 1955, 1952, 1950, 1948, 1945, 1943, 1940, 1938, 1933, 1927, 1921, 1907, 1903
14815 DEL DIABLO LN	2014, 2010, 1995, 1984, 1980, 1976, 1975, 1971, 1970, 1966, 1965, 1962, 1961, 1960, 1956, 1955, 1952, 1950, 1948, 1945, 1943, 1940, 1938, 1933, 1927, 1921, 1907, 1903
15010 Avenue of Science	2014, 2010, 2006, 2000, 1995, 1992, 1991, 1989, 1985, 1984, 1980, 1976, 1975, 1971, 1970, 1966, 1965, 1962, 1961, 1960, 1956, 1955, 1952, 1950, 1948, 1945, 1943, 1940, 1938, 1933, 1927, 1921, 1907, 1903
15070 Avenue of Science	2014, 2010, 2006, 2000, 1995, 1992, 1991, 1989, 1985, 1984, 1980, 1976, 1975, 1971, 1970, 1966, 1965, 1962, 1961, 1960, 1956, 1955, 1952, 1950, 1948, 1945, 1943, 1940, 1938, 1933, 1927, 1921, 1907, 1903

Source Page Images Appendix

TP	Adjoining	Source
-	✓	Haines Company, Inc.

Caminito Orense Este 2006

12223 ● GOMES Carol OO 0
12226 ● BOOTHMAN Lynn OO 2
12227 ● DART Matthew OO 4
12231 ● EPISCOPO Nicholas OO 0
12233 ● PARK Cherry OO 4
12235 ● ASAHARA Noriko 858-259-2890
12237 ● GOLD Judith OO 0
12241 ● YANG Lisi OO 4
12243 ● KERSLEBER Carolyn OO 4
12245 ● REHBERG Erich OO 3
12247 XXXX OO
12251 XXXX OO
12253 ● VANNEST Arlene OO 1
12255 ● BUSH Enoch R 858-350-8155 0
12257 XXXX OO
12261 ● LEPER Gary OO 4
12263 ● CHEUNG Wendy OO 4
12265 ● HAYASHI Lester OO 0
12271 ● KANTOR Larry OO 4
12273 XXXX OO
12275 ● KRETZSCHMAR Sandra OO 0
12277 ● POLO Anu 858-259-5408 +6
12281 XXXX OO
12283 ● SIMONYI Kris OO 4
12285 ● NICHOLAS Nicholas OO 0
12287 ● MCNAMARA Peter OO 3
12291 ● LIMOND Mark OO 2
PISAREV Ben 858-350-8405 4
12293 ● DUNHAM Jeffrey OO 3
FALLS Anita 858-794-9674 4
12295 ● EVANS Gail OO 0
12297 ● KAIN Robert OO 4
12301 ● COHEN Jay OO ⊕ 4
12305 ● MAXWELL Julia 858-622-0712 4
12307 ● MERCHEL Christen L 858-720-9709 3
12309 ● STERCHI T OO 4
12313 ● HILLEN Michael OO 2
READ Penny 858-792-5420 3
ROSSOUW Pierre V 858-792-5420 3
12315 ● DESSAUER Lance OO 3
12317 ● KEMPER Robert OO 3
12319 ● BURBAUM Jonathan OO 4
12321 ● LYEAI Steven OO 0
12325 ● WALSH John OO 2
12327 ● RAGER Susan 858-793-8918 2
12329 ● MCFARLAND C 858-947-9730 +5
● MCFARLAND S 858-947-9730 +5
12404 CHEN Elbaum Bonnie 858-509-4858 4
CHEN Fei 858-509-4858 4
12405 ● FEEBLES-Lawrence A 858-259-4877
12408 ● MOTT James OO 3
12409 ● POPOV Tatiana OO 0
12412 ● KEHOE J XXXX OO +5
12413 ● BUNANN Roberto OO +6
12416 ● GOEN Trish 858-356-8580 4
12417 ● SWAN David OO 0
12424 ● SCARLETT Gail OO 0
12425 ● TILLERSON William OO 0
12428 ● MARKS W 858-794-4821 0
12433 XXXX OO
12436 ● SANNA Gennana 858-292-9971 3
12440 ● CALENTINE Randal OO 4
12441 ● MARTIN Michelle OO 4
12444 XXXX OO
12445 ● KINNEY James OO 3
12448 ● CHRISTIAN Stephen 858-259-9722 4
12455 ● MANGASARIAN Olvi 858-792-0112 0
12456 ● GROVES L L 858-481-1617
12459 ● POND Eric 858-523-1196 4
12460 ● HARRIMAN Walter OO 4
12463 XXXX OO
12464 ● Swift Bradley OO 0
12468 ● SIZEMORE David OO 0
12471 ● FANTA Paul OO 2
12474 ● FOTLAND Lena OO 4
12479 ● BOOTH J 858-755-3650 4
12481 ● LEE Yaw OO 0
12487 ● STONE Sarah OO 4
12491 ● ESQUER Antonio OO 0
12504 ● NESBITT Richard OO 4
12505 ● CAMPBELL Michael OO 3
12506 ● MALPANI Shanshalu OO 4
12508 ● CAPLAN C 858-500-0713 4
12509 ● PILIPSKI Rifan OO 2
SIEGMAN Kenneth 858-350-9642 4
12510 XXXX OO
12513 ● LOPEZ Martha OO 3
12514 ● DEGUCHI Hiroshi OO 1
12518 ● MARSH Gordon OO 0
12519 ● LABHART Paul 858-792-2208
12520 ● MICHEL Clement OO 4
12523 ● SHEEHAN David M 858-720-1178 4
12524 ● NEAL Bantit OO 3
12526 ● LIU Herbert 858-720-1254 0
12527 ● ELSAYED Basim OO 0
12528 ● TOY Christopher OO 0
12530 ● CHUANG Alexander OO 0
ROTH Gary D 858-509-0804 2
12531 ● GINZBURG Igor OO 4
12534 ● SICK Michael 858-509-8930 1
12536 ● CAULEY Kevin OO 0
12537 TEMPLEMAN J F 858-259-6227 e 8
12538 ● HEALD Roger OO 3
12540 ● RISEK Boris OO 0
12541 MCCABE P 858-793-7729 4
12544 XXXX OO
12545 ● KRAFT Benjamin OO 0
12546 XXXX OO
12548 ● KAMEN Chanaa OO 3
12549 ● BARRY Kevin OO 4
12550 ● PETERSON Larry 858-259-2445 1
12552 XXXX OO
12554 ● HILMER Ernest H 858-350-9388 1
12555 ● SIPE Paul J 858-793-7762e 4
12556 ● PIERCE Karla 858-792-0155 4
12558 ● RAUSCH Brian 858-509-7962e 3
12559 ● FARWELL C A 858-259-2654 3
12560 ● KRASNE Caryn OO 0
12561 ● SISSON Kristen OO +6
12562 ● KEENAN Bryan OO +6
12564 ● GEORGE Kimberly OO 4
12565 ● CSIKI David OO 2
12566 ● SCHUSCH Andre OO 0
12569 ● EDLIN Carol OO 0
12570 ● YOUNG Russell OO 4
12572 ● SCHLEGEL Erich OO 4
12573 ● FARMER Timothy OO 4
12574 ● MASCHAL Charles OO 4
12576 ● SHIPP Anthony OO 4
12578 ● ALEXANDER John 858-847-9301 2
12580 ● ALZAGA Myrna OO 4
12585 ● LEMANS David OO 3
12586 ● ROGERS Susan OO 2
12587 ● KORAVOS Alexis OO 4
12588 XXXX OO
12590 ● MCCORKLE Alma 858-523-0833 4
12592 XXXX OO
12594 ● KIM Sharon OO 3
12595 ● JOHNSON Andy 858-755-7013 4
PALADINO R L 858-755-7013 4
12596 ● ALBRO Richard OO 4
X CARMEL VIEW RD
12598 ● PRICE Julie OO 1
★ 0 BUS 182 RES 15 NEW

CAMINITO MIRADA
92131 SAN DIEGO

WEALTH CODE 8

12303 ● VACHOVSKY Ivan OO 0
12304 ● CANVUBERE Melloyd OO +6
12308 ● TABEEK Paul OO 1
12312 ● BERNACOS Brian OO 2
12313 ● COWING Jeramy OO 0
12323 ● ABRAMSON Michael OO 4
12327 ● COOK Lars OO 4
12333 ● CLAY Van OO +6
LIVINGSTONE Mark H 858-577-0264e 1
12337 ● TAKAMI Steven OO ⊕ 0
12343 ● AGARWAL Aseen OO 4
12347 XXXX OO
12353 ● WYNNE Jack 858-453-4128 1
12357 ● BRIN Dmitry 858-453-3788 4
12363 ● GARCIA Phil 858-566-8786 1
★ 0 BUS 15 RES 2 NEW

CAMINITO MODENA
92037 LA JOLLA

WEALTH CODE 7

8203 ● CONSTANDILO Thomas OO
8212 BAKER Thomas 858-455-3300 +6
● GREENE Vera OO 2
8213 ● BERLIN Meyer 858-457- 1417
8214 ● GUY Joanne OO 0
8216 XXXX OO
8220 ● GROSS Stephen OO 1
8222 ● BROWN Robert OO 3
8223 ● ZARDOUZIAN Abe OO 0
8226 ● STONE Kerry OO 3
8228 ● SHURGOT Barbara OO 9
8230 ● KIMBALL Kenneth OO 0
8233 ● NORRIS Polly 858-453-0067
8235 GROENEWAER Peter 858-678- 8715 +6
● SU Anne OO 4
8238 ● YEUNG Peter OO 0
8240 ● POTTER DEBORAH EA 858-453- 6966 2
● POTTER J OO 0
8243 ● SUDEN Eleanor OO ⊕ 4
8244 ● TAJRAN Mike OO 3
8246 ● JONES Donald 858-678- 8720 4
8248 ● ZINGER Gregory OO +6
8249 KELLER Mark 858-458- 1659
● WETHERELL Wayne OO 0
8250 ● KUNYEON Linda OO 1
8254 XXXX OO
8255 MORROW Keith 858-453- 1182
8256 HOLST A 858-453- 6724
8258 ● SOURAL Priliomena OO 7
8261 MATULICH Blanche M 858-842- 6968 4
8262 WILKEY David O 858-546- 8041 4
8264 XXXX OO
8268 ● HOM Xenia OO 4
8267 ● ABHARI Nadere OO 4
RILEY J 858-320- 0061 +6
8268 ● BLOCK Carol 858-457- 1842 7
8271 ● WHITING Timothy 858-457- 4202 0
8275 ● DELVILLAR Angel 858-458- 9381
8276 ● MOFTAKHAR Amir 858-625- 8383 +6
8278 ⊕ PORTER Don 858-552- 1477
8280 XXXX OO
★ 1 BUS 40 RES 5 NEW

CAMINITO MOJADO
92131 SAN DIEGO

WEALTH CODE 9

9704 ● EDWARDS Russell P 858-566- 0666e
9705 ● DRIGGERS David OO 4
FROST David 858-586- 0777 4
9714 XXXX OO
9715 ● NORTHCOTE Steven OO 4
9724 ● CERVIN Javier OO 9
9725 HURWITZ Nancy J 858-586- 0238
● ROSE Kenneth J 858-586- 0236
9734 ● POND Christopher OO 4
9735 XXXX OO
9744 ● ROBOTTA Paul OO 0
9745 ● NASLAND Steven D 855-693- 0120 8
9754 ● ZEE Frederick OO 0
9764 ● NORTENSEN Rob 858-695- 7222e 2
★ 0 BUS 14 RES 0 NEW

CAMINITO MONARCA
92009 CARLSBAD

WEALTH CODE 7

7727 ● BOWMAN Nancy OO 4
GOODWIN Gaye 760-436- 9246 2
GOODWIN Joe 760-436- 9246 2
GUENTHER Jack 760-438- 2976 6
● HARPER Ruth OO 3
LANKIN S 760-753- 3411 4
● MUZZEY Joel OO 4
● OKADA Mari OO 4
● WELCH Ron 760-753- 8773 2
7737 ● AHN Telise OO +6
● BALL Elizabeth 760-942- 2229 4
● FELTZ Todd OO 3
GOOLER P 760-942- 1765 +6
● HOLMES Linda 760-632- 0241 3
● LU Shafa OO 4
MCBASSER Mandana 760-436- 8706 +6
● PARTRIDGE Cynthia OO 4
● PENN Stephen OO 3
● WELCH Alan OO 4
● WOLF Peter OO 3
7747 ● BELLO Gary OO +6
● BRITTON Howard OO 4
GONZALES Larry 760-753- 0662e 4
● HARDY Paul S 760-634- 7641 2
● HEDGEPETH Tom 760-632- 1627 4
● HILLARD Robert 760-634- 2256 0
● KRUPP Horst OO 3
7757 ● BRINIG Rosemary OO 3
● BROWN Allison 760-634- 1835 3
● DIMACCIO Nancy OO 4
GEE Shaundra 760-943- 9045 4
● JACOBS Kevin OO 8
● MALETIC Milan OO 2
● MEISTER William OO 3
ROKNI Lisa 760-476- 2346 4
● SEDOIG Robert OO 3
● SWINDEN Charles OO 3
● WOOD Brendan OO 3
7758 ● AGUILAR Tammy OO 3
Josephnoze OO 1
10166 ● STAUSTIN Robert OO 0
10172 ● KERNS Kathleen 858-549- 2142 3
10182 ● KOJAK Nancy OO 3
10186 ⊕ CARROLL Kenneth 858-566- 9857 9
10192 ● SANTOS Marla OO +6
10198 ● GUTIERREZ Buenjoven 858-652- 0083 4

X CARROLL CANYON RD
★ 0 BUS 24 RES 2 NEW

CAMINITO MUNDANO
(97) 92130 SAN DIEGO

WEALTH CODE 8

5505 ● BUUHOAN Cornelio 858-350- 9983 4
5509 ● ROGERS Charles OO 4
100 ● WITT Patrick 760-753- 4642
7767 . . . . . APARTMENTS
7768 . . . . . APARTMENTS
102 ● CHRISTIE Staci OO 4
100 CLARK Allan 760-942- 4564 0
CLARK Allan 760-942- 9685 0
136 ● DEANGELIS Jean OO +6
● FABISH Eric 760-635- 5628 4
● HOYT Diane OO 0
111 ● MCKINEY Norman 760-632- 5568 1
● OSMAN Daniel OO 3
RAO Anand 760-944- 4238 +6
● WILLIS Gail OO 3
7768 . . . . . APARTMENTS
7777 . . . . . APARTMENTS
110 DAVIS Janet 760-753- 2971 4
100 FITZPATRICK R S 760-753- 7022
FRAGALLIER Richard 760-634- 6771 4
104 HOLCOMBE Warren 760-479- 0017 +6
107 ● IRELAND Eugene OO 3
● KYLE Sean OO 4
103 ● LEE Gail S OO 3
● URBINA Jeffrey OO 4
111 ● SCHUPP Salomi OO 4
● ULRICH Nancy OO 4
101 URBINA Anthony 760-632- 8488
● WALDRUFF James OO 4
7777 . . . . . APARTMENTS
7787 ● BAYTAN Apolo OO 3
● CAULFIELD Colin OO 4
● CLEAVES Danny OO 4
● CLOAKEY Gregory OO 4
● GRAYSON Marcia OO 4
● JOHNSON T 760-944- 1353 3
● MAURER Gunter OO 3
● PRAU Wolfgang OO 3
● TAMKIN Lois OO 3
● WEIS Andrew OO 4
WILEY Melissa M 760-632- 0575 3
7797 ● ALLEN Wendy OO 9
● CARTER Anthony 760-753- 3730 3
● HERRAS Jeanette OO 4
● KEUNG Walter 760-944- 6192 4
MCINTOSH Maxine F 760-942- 4576 0
● MEINHARD Klaus OO 3
● NABORS John OO 3
● PEET Stephan OO 4
● TODD William OO 4
VANEPPS Stephanie 760-632- 8269 +6
● WILLIAMS Scott OO 4

X LEVANTE ST
★ 0 BUS 104 RES 12 NEW

CAMINITO MONROVIA
92037 LA JOLLA

WEALTH CODE 9

1810 XXXX OO
1820 INGRAM Gordon G Jr 858-454- 8777
1821 XXXX OO
1830 ● GOOINEZ Petrr 858-456- 2035
1840 XXXX OO
1850 ● LEDBETTER M E 858-459- 8471
1860 ● HORNE Mark A 858-454- 5034
1870 HILDEGARD PAPPENFORT 858-456- 0081 4
Hildegard XXXX OO
1880 XXXX OO
★ 0 BUS 10 RES 1 NEW

CAMINITO MUIRFIELD
92037 LA JOLLA

WEALTH CODE 9

2505 ● HAMASHIGE Tomio OO 4
2521 ● SOMERS Carole OO 0
2525 ● KANAN Mustafa OO 3
2529 ⊕ SCHLUMANN Lillian O 858-454- 3951 3
2530 ● BERELOWITZ Morris 858-454- 3914 1
BERELOWITZ Sadie 858-454- 2760 1
2535 ● BEHN Horst OO 4
2536 ● HART Joseph OO 4
2539 ● TYLER Jack 858-729- 0933 1
2542 ● WANG Brian OO 4
2543 ● MULLER Mario 858-454- 3252 4
2555 ● NAME S OO 9
2559 ● KOMOTA Soraya 858-454- 4897 +6
2561 XXXX OO
2565 ● COURTNEY Charles OO 0
2570 ● CORREA Luis 858-547- 7002
2574 ● CARRILLO Fernando OO 0
2575 ● KAHAN Lawrence OO 0
2577 XXXX OO
2580 HANNABARGER Donald 858-456- 0634
2585 ● MAYNE Mark 858-729- 0234 +6
2589 XXXX OO
2590 XXXX OO
2596 ● ROCHE Trista OO 2
★ 0 BUS 24 RES 2 NEW

CAMINITO MULEGE
92126 SAN DIEGO

WEALTH CODE 5

10103 ● SNEDDEN John OO 4
10104 ● ALEXANDER Beverly OO 0
10106 ● MENDEZ Roberto OO 4
10110 ● NOVEROLA Jose 858-693- 0747 3
10115 ● NAJARIAN Bedros OO 4
10116 ● TAKATO Deena OO 4
10121 ● WING Chi OO 4
10122 ● MENDELOVITZ Kfir OO 4
10129 ● CARLSON Carolyn OO 4
10130 ● BREWER Christopher 858-271- 4436 4
10136 ● ABU-RAHMA Ali OO 9
JACKSON Scott 858-578- 3966 +6
10141 ● SOUSA Alejandro OO 4
10142 ● HORTON Hope OO 6
10147 ● CHAMPOUX Beau 858-549- 4152 3
10148 ● HAYNUNG Kimberly OO 4
10164 ● GALLARDO Cladv 858-831- 0644 4
10160 ● NGUYEN Josephnoze OO 1
10166 ● STAUSTIN Robert OO 0
10172 ● KERNS Kathleen 858-549- 2142 3
10182 ● KOJAK Nancy OO 3
10186 ⊕ CARROLL Kenneth 858-566- 9857 9
10192 ● SANTOS Marla OO +6
10198 ● GUTIERREZ Buenjoven 858-652- 0083 4

X CARROLL CANYON RD
★ 0 BUS 24 RES 2 NEW

CAMINITO MUNDANO
(97) 92130 SAN DIEGO

WEALTH CODE 8

5505 ● BUUHOAN Cornelio 858-350- 9983 4
5509 ● ROGERS Charles OO 4
5515 ● COHEN Albert OO 4
5519 ⊕ SOLL Richard 858-533- 1354 4
5525 ● SHAHNAZARIAN Roger OO 0
5529 XXXX OO
5535 ● LONG Martin 858-794- 0800 4
5545 ● OSTRIE Olivia 858-259- 5544e 4
5549 ● HARRIS Crane OO 4
5555 ● HORNSTEN Eric W 858-566- 3025 4
5555 XXXX OO
5559 ● ZMURKIEWICZ Andzsel OO 9
5565 ⊘ SOBEL Richard 858-259- 4369 7
5565 ● WHITE Andrew OO 4
5569 ● HENRY Toby OO +6
5569 ● RECHS Randall 858-794- 8902 4
★ 0 BUS 16 RES 1 NEW

CAMINITO MUNOZ
92131 SAN DIEGO

WEALTH CODE 9

9767 ● BROWN J 858-566- 5441 3
9777 ● GREEN Michael OO 4
9781 ● DURAN Chris 858-566- 7596 3
9797 ● LEROY David 858-831- 0358 4
9820 ⊘ SHAFFER Susan 858-689- 2656e 2
9830 ● CHANDLER Hugh M 858-566- 5017
SCHARIO Leo M 858-566- 5017
9840 ● FIELD Mike 858-693- 3148 9
9850 XXXX OO
9870 ● ROSS J 858-578- 5199 4
9880 ⊘ BIEBER Arlyn C 858-530- 2336 2
9890 ⊘ PAUL Tim 858-695- 8761 4
★ 0 BUS 12 RES 0 NEW

CAMINITO NIQUEL
92117 SAN DIEGO

WEALTH CODE 3

2905 ● KAUFMANN Jack OO +6
2909 ● CLICK William OO 2
2913 PICCOLRICH Andrew 858-483- 0085 4
2916 ● NELER Donald OO 4
2921 ⊘ WHITE Diane 858-270- 9452
2929 ● URBONAS Marianne OO 2
2932 LESLIE M A 858-273- 9225
2937 ● ROHMANN Richard OO 8
2940 ● WESTERMAN Samuel OO 0
2945 XXXX OO
2949 XXXX OO
2953 ● SAAM Christa OO 0
2956 ● ROSEN Manuel OO +6
SANDERS Don C 858-273- 7427
PETERSEN Carol 858-274- 7838 4
2965 ● SMITH Michael OO 1
2972 ● HENDRICKSON Ted OO 0
2977 ● FISHER Walter OO 4
2980 ● RICHEY Rena A 858-274- 9264 3
2985 ● SCHROEDER Dianne 858-272- 8718 3
2988 CURRIER Erika 858-483- 7317 +6
● RICHARDSON Karl OO 3
2993 ● HUTTER Jerry OO 4
2996 ● GHANBARI Shahnaz OO 9
3003 ● HAWKINS Marcella 858-274- 0714e 1
3006 ● GOLDSTEIN Daniel 858-273- 5497 9
GRAHAM S J 858-273- 5497 9
3011 ● BENNETT Kimberley OO 4
3016 ● LESLIE William OO 8
3022 ● DJAMADI Elias 858-573- 5013 +6
3032 ● THORNTON Kathryn OO 8
3035 XXXX OO
3040 ● KROLL Jonathan OO 3
3043 ● DESLAURIERS Lucien OO 0
3048 ● LLUELBAD John OO 3
3049 TATOM Joy 858-274- 3272 4
★ 0 BUS 36 RES 4 NEW

CAMINITO NORTE
92037 LA JOLLA

WEALTH CODE 9

5703 ● SHEELA Barton OO 9
5719 BROWN Sol 858-452- 2479
5729 ⊘ JASPER Dennis 858-459- 5333
JASPER Thelma 858-459- 1962
5739 XXXX OO
5749 MORGAN Bobbye M 858-454- 7289
5759 ● JOHNSON Bonnie L 858-459- 9389 9
● JOHNSON Howard E 858-453- 9359
5770 XXXX OO
5780 ● LERNER Sheldon OO 9
★ 1 BUS 9 RES 0 NEW

CAMINITO NORTHLAND
92037 LA JOLLA

WEALTH CODE 9

6404 PRUSSING Stephen 858-456- 3891 8
6414 ● FAJARDO Arturo OO 4
6415 PASCOE Elizabeth 858-456- 2001
6424 ● DELOUETO Ernesto OO 4
6434 ● BARRETT Wynn 858-459- 1765e
6444 XXXX OO
6445 ● TURLEY Malcolm 858-454- 1197 +6
5454 ● KJOS Mark OO 0
6455 ● BEHAR Giacomo OO 0
6464 ● RUSSO Marc OO ⊕ 4
6465 ● NELSEL Harvey 858-453- 0872 4
6474 ● FASTLIGHT Adolfo 858-456- 9160
● FASTLIGHT Marcos 858-459- 1929
6475 ● RHAN Antonio OO 1
6484 XXXX OO
6485 ● MIAO Ping Yen 858-455- 9022 4
6495 ● MULLER Mario 858-456- 2046 3
6505 ⊘ BIVIN H R Capt 858-459- 7298 2
6514 ⊘ SMARTT Dan 858-459- 8713 9
6515 XXXX OO
6524 ● THEODOSSI Charalambos 858-459- 2724 4
6534 MINAGLIA Dan E 858-459- 8694
6535 XXXX OO
6544 ● MIRANDA Ramon OO D
6545 ● ALBERT Ellop 858-729- 9805 +6
6554 ● DUENAS Irene OO 1
6555 ● MILLER Carol 858-454- 5903 4
6574 ● ZIEN James 858-551- 1254 7
6585 XXXX OO
★ 0 BUS 30 RES 2 NEW

CAMINITO NUEZ 92131
SAN DIEGO

WEALTH CODE 6

10168 . . . . . APARTMENTS
AGUILAR Joel 858-689- 4901 +6
AMAYA Sachia W 858-549- 1341 4
GILLAM M J 858-566- 5579
MACFARLANE Michelle 858-566- 5496 9
MACFARLANE Michelle 858-271- 4916 9
MORENO Amador M 858-530- 2547 4
10168 . . . . . APARTMENTS
10206 ● SMITH Stephen OO 9
10210 ● ROSIN Scott OO +6
10214 ● TAYLOR Michael OO 4
★ 0 BUS 9 RES 2 NEW

CAMINITO OBRA 92126
SAN DIEGO

WEALTH CODE 5

X FLANDERS DR
X STANFIELD CIR
10509 ● OLSON Paul OO 4
10510 ● BRUNTON Ryan 858-549- 1401 4
10511 ● DELEON Alfredo OO ⊕ 0
ZAMORA Monique 858-653- 3544 +6
10512 RINEHART Keith 858-578- 7946 4
10513 KNIGHT Jovita M 858-586- 0237 4
10514 XXXX OO
10515 ● BEVINS Christa OO +6
10516 ● BURNS Gregory OO 8
10517 ● MORALES Jose 858-880- 1179 4
10518 ● HAM Walter OO 4
10519 ● DICKSON Kenneth OO 0
10520 ● POTTER C 858-271- 7990 4
10522 ● DOHT Timothy M 858-586- 8377
● CALEVAHAN Hamin OO +6
10524 ● THOENNES David A 858-271- 6772
10525 ● KLINGHAMMER Suzanne 858-549- 1583 9
10526 ● KLABER Martin 858-566- 6456
10527 ● GRODNEZ Michael OO +6
10528 ● JONES Dianne OO 0
10529 ⊘ TOLLER Colleen 858-578- 4979 8
10530 ● APTAKER David 858-271- 0677
10531 ● MOCH Ali 858-586- 1529
10532 ● SRINIVASAN Ram OO 4
★ 0 BUS 24 RES 4 NEW

CAMINITO OCEAN CV
92007
CARDIFF BY THE SEA

WEALTH CODE 6

2402 KIMBER Tess 760-942- 6229 4
2403 ⊘ MONZEGLIO Guy R 760-942- 0668 0
2404 ● PALMER Robert OO 0
2405 ● GERARD Diane OO 0
2406 WILCOX Kenneth 760-632- 5013 4
2407 ● CAMPBELL Phillip OO ⊕ 2
2408 ● POISET Dophie 760-753- 0300 0
2409 ● ANDERSON Elizabeth OO 3
2411 ZENGLER Kiersten B 760-632- 5134 4
2412 ● CARPER Victoria OO 9
2413 ● LASLEY Anthony OO 4
2414 ● DAO Uyenvy OO 2
2415 ● FERGUSON Kathy 760-944- 1224e
2416 MULCAHY Sean 760-230- 1386 +6
● YAMAGATA Susan OO 0
2417 HARRINGTON ANNE 858-485- 2908 +6
● HARRINGTON Anne OO 1
2418 ● SCHUMACHER Leo OO 4
2419 ● DAVIS Don 760-436- 6120
2421 PULCRANO Chas 760-438- 8675
2422 SCOTT Mark 760-635- 8656 4
2423 ● BALDWIN Noemi 760-944- 8300 3
2424 ● HANAU C 760-942- 2007
2425 ⊘ SUTTLE Jeffery OO 0
2426 ● MCCASHEN L OO 0
2427 ● MAWKINS Justin OO 0
2428 DEROMA Brad 760-942- 8678 4
● MCKEE Andrea OO 0
2429 XXXX OO
2431 ● DAVIS Jeanne 760-942- 7585 4
NEWMAN S 760-942- 7334 +6
2432 XXXX OO
2433 ROZGA James 760-753- 8402 4
● SCHMUCKER Mary OO 0
2434 CASTILLO Jerilyn 760-230- 2662 4
● MCNIFF Peter OO 0
● MCNIFF Peter OO 0
2436 ● COFFMAN Cheryl OO 0
2437 CARTER Deanna 760-479- 9676 0
2438 ● TAYLOR Jeffery OO 0
2439 ● FOX Carolyn OO 2
2441 ● LAWLEN Colleen OO 0
2443 ZUNIGA Jose 760-632- 6927 4
2444 ● WHITNEY Patrick OO ⊕ 1
2445 ● MARSUTOVIC Magnus OO 1
2446 ● DEANGELIS Mario OO 4
2447 ● PERUCCI Barbara OO 0
2448 ● DOUGHTIE John 760-943- 8939 0
2449 ● HOMAN William OO 4
2451 GUILLORY Lamonte 760-944- 7309 3
● SMITH Owenavera OO 0
2452 XXXX OO
2453 ● BRAVO Alex OO 0
2454 ● ANDERSON Andrea OO +6
ROCHEFORT Christine 760-230- 2210 +6
2455 JOHNSON Richard 760-632- 8641 4
2456 ● GILCHRIST Jeff 760-942- 7440
2457 ● KLIKUN Teresa OO +5
2458 RICE S 760-942- 2452
2459 ● DUELL Robert 760-944- 9822 3
ELLIS Nancy L 760-436- 2809 +6
2461 ● STAATS Neal OO 3
2462 ● SHELTON Richard E 760-436- 3732
2463 ● WILSON Patrick OO 0
2464 ● KAMINSKI Thomas OO +6
2465 ● CHRISTENSON Chris OO 4
2466 HATCHETT T 760-533- 4249 +6
● MILLER Gail OO 3
WILBUR C 760-533- 4249 +6
2467 ● DEVINNE Nancy OO 0
2468 ● NAGEL Brian OO 4
2469 ● COLOKATHIS C 760-753- 2133
● COLOKATHIS J S 760-753- 2133
2471 ● SLAYTON Joseph GND 760-436- 1184 4
2472 ● MARLEY Steven OO 0
2473 ● FAHEY Maureen Brigit 760-942- 2635 0
2474 ALEXANDER Jim 760-438- 2045e
2475 ● WALKO Carol OO 3
2476 ● KIMBALL Marianne OO 0
2477 ● BLAIR Susan OO 0
2478 ● BROWN Thomas OO 4
2479 ● SERIANNI Joe J 760-942- 7107
2481 ● HOLLEY Donald OO 3
2483 ● CALLANS David OO 8
2485 XXXX OO
2487 ● ISHERWOOD Janet OO 4
2489 ● HASLE Christopher OO 2
2491 ● KARYDES Andrew OO 0
2493 ● LEONE Michael OO 4
2495 ● HANEY Gwen OO 4
2497 ● MORELLI Eleanor OO +6
X CAPE SEBASTIAN PL
X OCEAN COVE DR
★ 1 BUS 90 RES 11 NEW

CAMINITO OLMO 92037
LA JOLLA

WEALTH CODE 9

7104 ● GAETO Thomas OO 4
7114 BURKHART Rosalind 858-456- 2437 4
7124 ● STYNER Darrell OO ⊕ 1
7125 XXXX OO
★ 0 BUS 4 RES 0 NEW

CAMINITO ONCE 92065
RAMONA

1010 ANGELINA Pahua 760-788- 6205 4
★ 0 BUS 1 RES 0 NEW

CAMINITO ORENSE ESTE
92129 SAN DIEGO

WEALTH CODE 8

RANCHO BERNARDO AREA

14611 ● ISCHE Marc OO 4
ISHE Marc 858-672- 2741 4
14612 ● MIKHALYTCHEV Tatiana OO 0
14621 ● OLVERA M OO 2
14622 ● SPANGLER John OO 0
14630 ● KOHLMYER Cornel OO 0
14638 ● ASGARI Ali OO 0
QUANTANILLA Laure E 858-672- 0521 4
14641 MYERS Philip 858-672- 5108 4
14645 ● GALLINA Marlo OO 3
14651 ● GORDON V 858-901- 4045 +6
14654 ● BYARS Richard 858-672- 2916 0
14661 ● ROBERT Hector OO 4
14662 XXXX OO
14667 ● NOVAK Mary OO 4
14670 XXXX OO
14673 ● DAVID Edwsardo 858-672- 3154 2
14678 XXXX OO
14679 ● CHANCE Teresa OO +6
14685 ● BALMOS Patsy OO 0
14686 HORN Sheri 858-672- 4506 4
● SULLIVAN-HORN Sheri OO +6
14691 ● ELVETON Irene OO 3
14704 ● ZAMARRIPA Francisco OO 0
14710 NAVADO Carmen 858-672- 2045 +6
14721 ● MAHADEVIAH Stuart OO 4
14727 ● TIDWELL Ann 858-672- 1641
14733 ● ELLISON Jenny 858-672- 1241 2
14739 ● MCCLATCHEY Susan OO 0
14745 ● HUGGINS Ronald OO 1
HOAG Randy 858-672- 1122 4
14751 CARDOSO Odete 858-672- 0295 3
14755 ● SHADZI Hossein OO 0
14759 ● TEUBER John OO +6
14763 ● BROWN Arthur OO 0
14767 XXXX OO
14771 ● PATOU Jacques OO 3
14775 ● ALLEN Richard OO 7
14779 ● WILSON Kelly OO 4
14787 ● ANDRES Steve OO 4
14791 CLARIN Georgia 858-672- 7801 4
14795 ● MODEER Solmez OO 0
X DEL DIABLO ST
14799 ● PECHNER Leonard OO +6
★ 0 BUS 43 RES 6 NEW

CAMINITO ORENSE
OESTE 92129
SAN DIEGO

WEALTH CODE 8

14710 ● WILLIAMS Richard OO 4
14716 HAWKINS Juanita 858-672- 1108
14722 ● RODRIGUEZ Oscar OO 0
14728 ● JORDAN Patty OO 4
PERRU David 858-672- 2914 3
14736 XXXX OO
14742 XXXX OO
14748 ● HUNTER Mary OO 2
14754 GRAY Marvin 858-672- 3932
14760 GRINNELL Sharman K 858-672- 6243 4
14767 XXXX OO
14767 ● KESSLER John 858-672- 1724 7
14776 ● TOUHEY James 858-672- 1093 +6
14773 ● GAITHER Micah OO +6
14776 ● HENRY Rhonda OO 4
14778 ● LAKE Brooks OO 0
14787 ● MACZEK Jane OO 0
14788 ● ZIEBA Erica OO 4
14793 XXXX OO
★ 0 BUS 19 RES 2 NEW

CAMINITO PACIFICA TRL
(02) 92130 SAN DIEGO

WEALTH CODE 9

13951 XXXX OO
14015 ● TUNG Roger 858-509- 2915 2
14075 ● BLITZ Sheldon 858-259- 5724 4
X SAN DIEGUITO RD
★ 0 BUS 3 RES 0 NEW

CAMINITO PANTOJA
92122 SAN DIEGO

WEALTH CODE 5

7113 ● BARBER Ralph OO 4
7119 LOPEZ Juanita 858-453- 6028 4
7131 VELASQUEZ Virginia 858-457- 0266 +6
7137 ● CREIGHTON David F 858-453- 2496
7143 ● KHADJENZADEH Siavash OO 8
7144 ● CARLIN Stephen 858-453- 3191 +6
7149 ● MILLER Stanley L 858-455- 8311
7150 BURRET Katie 858-452- 4424 4
7155 XXXX OO
7159 ● KONWISSER Aaron OO 4
7161 ● SCHMID Pedro OO 0
7162 LEWICKY Yuri 858-453- 3475e +6
● WONG Gregory OO 0
7167 ● FRAPWELL Brad OO +6
HELMUTH Robert 858-453- 1469e
HELMUTH Robert 858-946- 3943e
7185 ★ JMG 858-784- 0369 +6
● LIANG Edison OO 3
7205 XXXX OO
7215 XXXX OO
7225 ⊘ PETITMERMET J 858-455- 6631e 9
7235 XXXX OO
7265 ● BARTON Ian OO 4
7275 ● CARLSON Colin OO 3
★ 1 BUS 23 RES 5 NEW

⊕=DO NOT MAIL
© HAINES & CO., INC. INFORMATION ON THIS PAGE MAY NOT BE KEYPUNCHED, ENTERED INTO A COMPUTER OR PHOTOCOPIED, IN ANY MANNER WHATSOEVER EXCEPT AS AUTHORIZED IN WRITING BY HAINES & CO., INC

DEL DIABLO LN 2006

24239 ● FREDERICKS Thos J 760-789- 3093
X COMPADRE WAY
24245 ● BRANSCOME Richard OO 0
24248 BRAINARD Robin R 760-787- 9894 1
● HICKS Steven OO 3
24251 ● WILSON Jess 760-788- 7430 9
24257 ● KLOSPFER Terry 760-788- 6897 1
24263 BURCH Billy E 760-789- 1055
X CERRO VISTA WAY
X ARENA WAY
24301 ● MELGOZA George OO 2
X GYMKHANA RD
24306 HATTRUP Edward F 760-788- 0749
24311 ● HERRERA Darlene OO 9
24317 ● FREEMIRE Wil 760-789- 4748 4
24320 ● WHITE Robert OO 3
24323 ● LUCKIE Thomas OO ⊕ 2
24326 ● RENNER William OO 0
24331 ● MCBRIDE Monroe OO 9
24332 ● GARCIA Cesar OO 4
24338 ● RODRIGUEZ Miguel OO 4
24339 ● ANGLE M 760-440- 9945 +8
24344 ● ROWE Richard G 760-788- 4888
24345 ● HALE Penny 760-787- 0783 3
24350 ● RUST Danny OO 1
24353 ● FINCH Michael OO 4
24356 ● BERG Nels OO +8
24359 ● COUSINEAU Kevin OO 0
24360 ● GORDON Donna 760-788- 1762 0
24363 ● JENKINS Darrell OO 2
24364 ● CARLISLE Harold OO 0
24368 XXXX OO
24369 ● CARDENAS Araceli OO +6
24372 ● CHENEY C R 760-789- 5931
24375 ● RAMIREZ German OO 2
24376 ● ASELIS Gregory OO 0
X SARGEANT RD
24390 ● KULAS Richard OO 0
24381 ● SELBY John OO 4
24385 ● GONZALEZ Luis OO 9
24386 XXXX OO
24389 ● BAKER Ronald OO 4
24401 ● MADNICK Richard 760- 789- 5925
24409 ● ACKERT Albert OO 2
24414 ● GRAHAM John OO 4
24415 STYKEL Al 760- 789- 1428 +6
24420 ● HANNAH Robert OO 4
24421 ● MORRIDE Christopher OO 0
24427 ● GIORDINO Joseph OO 0
24433 ● BURKE Truey OO 8
24436 ● HESS Kenn 760- 788- 0283 2
24439 ● PAGE Natalie OO 4
24444 XXXX OO
24445 ● BRYANT Ted W 760- 789- 9023
24450 ● MACROSTIE Randall OO 3
24451 ● DEARNETT Sandra 760- 787- 9517 4
24456 ● STUMPF Ken 760- 788- 9033 2
24457 ● FRIESENHAHN Bill OO 4
X FELIPE RD
24463 XXXX OO
24464 ● CURL Michael OO 2
24469 ● HALEY Michael D 760- 789- 2151
24470 ● MCKAY Jo 760- 788- 3930 3
24473 GRODE J D 760- 789- 7568
24477 ● CARROLL Larry OO ⊕ 3
24478 ● PORTER Russell OO 8
24481 ● PASCARELLA Clarenda OO 4
24482 OWENS Paul 760- 789- 2278
24485 ● WISHNICK James OO 0
24486 AUSTIN Patricia L 760- 789- 9733
24489 ★ GAIL J PENDELLA ASSOCIATES INC 858- 487- 4329 4
● MYERS Jamlynn OO 4
X RUTHERFORD RD
24503 ● SMILEY James OO 9
24510 ● LOMELI Joe OO 0
24515 ● NIEDENS David OO 4
24521 ● LINDQUIST Alan OO 2
24527 ● MCKELVEY Thomas OO ⊕ 3
24533 XXXX OO
24539 ● MCGREARY Timothy OO 4
24543 ● THIGPEN Donald OO +6
24546 ● JOHNSTON Michael OO 8
24551 ● BLAIR James OO 4
24552 ● OTTALAGANO Dennis OO 4
★ OTTALAGANO DENNIS REV 760- 789- 0852 4
24557 ● DURELL Nathaniel OO +6
24558 ● SLOAN Jocelyn OO 3
24562 ● MEYERS Jason OO 4
24563 XXXX OO
24566 ● JEFFERS Christopher OO 4
24569 ● FERWALI Darren 760- 788- 9192 +6
24570 ● SCHRIER Harry OO 4
24574 ● DOYLE Rob OO ⊕ 0
★ 2 BUS 143 RES 12 NEW
DEL CERO AVE (05)
92056 OCEANSIDE
WEALTH CODE 5
X CLIFF WAY
3601 FLORES Carmelo G 760- 643- 1838 4
● GONZALEZ Jose OO
3603 ● BAUER Scott OO 4
X LAKE BLVD
★ 0 BUS 3 RES 0 NEW
DEL CIELO ESTE 92003
BONSALL
WEALTH CODE 5
31908 . . . . . APARTMENTS
7C ● ADAMS Rhita OO 3
9C ● ALEXIS Jan OO 4
● ARAUJO Jean 760- 295- 6724 4
● ARCHAMBAULT Melissa OO 4
6A ● ASCHBRENNER Gregory OO 4
8D CAMERON Kurt 760- 941- 4450
9B ● CARD Douglas 760- 732- 1084 4
5A ● CEJA-CONTRERAS Jorge OO 3
9D ● CHAPMAN Autumn OO 4
● CORTEZ Mauricio 760- 941- 6907 4
1B ● DAUGHERTY Patrick OO +6
● DOYLE Joseph OO 3
1A ● FROST J 760- 630- 9708
1A ● FROST T 760- 630- 9708
● GIBBONS Elizabeth OO 4
● HENKE Alicia OO 3
● HUFFAKER Robert OO ⊕ +6
10 ● JOHNSTON Douglass OO 4
10B ● JORDAN Renee OO 4
2B ● KINGSON Andrew T 760- 941- 3644 4
MAGUIRE Allison 760- 651- 0475 4
● MARTIN Katrina OO 4
● MCCORMICK Michael OO 4
● MENDELSOHN Briane OO 4
4B ● PARKER Michael OO 3
6B ● PHILLIPS David OO 3
5B ● PLANT Daniel OO 4
1C ● RITZ Joseph 760- 724- 3755 4
● ROCHA Pascual OO +6
6B ● RUSH Kalina OO 9
5B ● RUSH Kalina M 760- 636- 5497 9
10C ● WRIGHT William OO 4
31908 . . . . . APARTMENTS
31909 . . . . . APARTMENTS
BROWNING Rhonda 760- 724- 5896 +6
3C ● BRUCKNER Scott OO
17 ● DAGHLIAN Samantha OO
2C ● DIZA Catherine OO
● ELSON Geoffrey OO
EMERY Jacqueline K 760- 758- 2858 +6
15 ● FARMER Brian OO +6
4 ● FRANCO-CABRERA Jaime OO
13 ● FREEMAN Robert OO
GRANT Merell 760- 414- 1831 +6
22 ● GUNTNER Michael OO
● HANLON Daniel OO
● HILGESEN James OO
19 KORTLEVER Russ 760- 295- 8035 4
LEAL Irma R 760- 758- 9003 4
● MIANJI Siamak OO
● OVERTURF James OO ⊕
PANDO Lisa 760- 941- 3726 +6
18 ● PERONI Michelle OO
● RAMSEY Maureen OO
● REYNOSO Hilda OO
16 ● RICHARDSON Scott OO
25 ● ROFF Steve 760- 941- 4184
11 ● SAREN Lindsey OO
21 ● SERGENT Michael OO
SMITH R M 760- 726- 6733 3
★ SUN COAST PEST CONTROL 760- 635- 4634 +5
1 ● THORP Ricky OO
8 ● VAUGHN Sandra OO
27 ● WARHOL Roni OO
● WASSENAAR Justin 760- 295- 7826
24 ● YOUMANS Tricia OO
31909 . . . . . APARTMENTS
31916 . . . . . APARTMENTS
24 BOONE Janeta 760- 643- 9266 +6
4 FALLS Victor 760- 758- 1201 +6
3 MATUSZAK Daniel 760- 216- 6745 +6
MEHLMAN Connie 760- 216- 8031 +6
MEHLMAN Connie 760- 216- 8046 +6
6 REYNOLDS William 760- 940- 2759 +6
SANCHEZ Michelle 760- 643- 0405 +6
28 TAFT Matthew 760- 940- 1106 +6
TALIAFERRO Lisa 760- 295- 0819 +6
TALIAFERRO Lisa 760- 295- 0822 +6
7 THORNTON Brian 760- 216- 8153 +6
25 ULMER Shannon 760- 846- 6590 +6
VANGHAN Vanessa 760- 941- 9084 +6
31916 . . . . . APARTMENTS
31918 XXXX OO
31932 . . . . . APARTMENTS
AYALA Raphael 760- 216- 6993 4
5 BRANT Shawn R 760- 724- 2748 4
CHAVEZ Gregorio 760- 732- 3090 3
CONLEY Joe 760- 726- 0347 4
TELLEZ David 760- 414- 9086 4
VASQUEZ Guadalupe 760- 724- 4765 4
31932 . . . . . APARTMENTS
31940 . . . . . CASA VISTA APTS
C3 FOSTER Kitty 760- 758- 4276 4
B2 MUDDOCK Ian 760- 295- 5231 4
A1 ★ OSMER BOB 760- 941- 9790 4
B4 POWERS Kevin 760- 295- 5034 +6
A3 SNIDER Larry J 760- 724- 5406 1
31940 . . . . . APARTMENTS
31948 . . . . . APARTMENTS
9 ● APPLETON R OO +6
● BAILEY Phyllis OO 4
● BATES Merrill OO 4
1 ● BROWN Scott 760- 941- 9702 3
● CAZARES Patricia OO 3
GOERLICH D 760- 630- 2342 4
8 ● HAMERNICK Harold 760- 940- 9235 4
● INFANTE Brenda 760- 806- 5386 +6
● KALMAN Jerry 760- 630- 5333 4
2 MAJORANO Joseph T 760- 726- 7341 4
3 ● NUNEZ Suzanne OO +6
★ PATTERSON Rhonda L 760- 940- 9895 4
12 TUSTISON Elizabeth J 760- 758- 1365 3
● WELLS Jesse OO 4
4 ● WORCESTER Kurt OO 3
31948 . . . . . RIVERVIEW APTS
31956 . . . . . RIVERVIEW APTS
AGUILAR Luis 760- 439- 0536 +6
8 DIAZ Javier 760- 630- 8215 3
DIAZ Maria Esther 760- 724- 7010 3
EATON Laura 760- 295- 4761 4
EVA Maria 760- 630- 8543 4
GALINDO Malalia 760- 845- 4923 +6
GONZALEZ Ignacio 760- 806- 7851 4
GUTIERREZ Sergio 760- 630- 8771 4
LINDLEY Nick 760- 806- 7832 +6
26 MARTINEZ Ana I 760- 726- 5997 4
NUNO Ramon 760- 630- 4540 4
RAMIREZ Esperanza 760- 630- 6368 4
★ RIVERVIEW APARTMENTS 760- 630- 5586
SERVANTES Jose 760- 758- 9448 4
SPRONG Dorrin 760- 216- 6051 +6
TOMAS Rolando 760- 636- 1692 +6
TURNER Melvin 760- 806- 7844 4
VERDUZCO Juan Jose 760- 758- 8274 3
31956 . . . . . APARTMENTS
31964 XXXX OO
31988 ● DAMRON Leonard OO 4
32003 ● THIM William OO 0
32012 XXXX OO
32015 ● HALCER N 760- 724- 9426 1
32020 ● FINK Ray 760- 806- 6677 4
32024 ● ANNETTS Susan OO 3
● BALLARD Diane OO 3
● BULLOCK Kenneth OO 4
● BURNETTE Twana OO 4
● FRANKLIN Matt OO 4
● HAMILTON Jill OO 4
● JOHNSON Terry OO 3
● KALMAN Deborah OO 4
● KARLAKIS Theodore OO 4
● LARIOS Laureen OO 3
● MCINERNY Christian OO 3
● PFEIFLE Bradley OO 3
● RIVAS Alfredo OO 4
● SETTINGSGARD Kendal OO 3
● SPRONG Lewanna OO 4
● TOMBOLESI Robert OO 4
32036 ● CHRISTENSEN Jacqueline OO 3
● CLARK Robert OO 3
● LAMPERT Nathan OO 2
● PETERSEN Jacob OO 4
● ZERAN Roger OO 3
32062 ● ADRIAN David OO 4
32064 ● SCHMIDT Corey OO 4
32072 ● SOYD Stephanie OO 4
32074 ● NORLING Dale OO 4
32076 ● STJAMES Penny OO 2
32078 ● CONTRERAS Gerardo OO +6
32082 ● OBRIEN Cathleen OO 4
32084 XXXX OO
32092 ● LEONE Carey OO 4
★ 3 BUS 155 RES 32 NEW
DEL CIELO OESTE
92003 BONSALL
WEALTH CODE 5
32024 . . . . . APARTMENTS
BRIMHALL James 760- 295- 9256 4
CHAPMAN Nathan 760- 726- 3013 +6
● DAY Danny OO 4
● LEON Jorge 760- 414- 3938 4
● LUCAS Frieda 760- 631- 0650 3
● TEEL Tony 760- 724- 1044 4
14 ● STRONER Byron OO +6
32024 . . . . . APARTMENTS
32036 . . . . . APARTMENTS
2C ● BAILEY Maurice OO
● BARNES A 760- 945- 2517
6B ● BIXEL Scott OO 1
● CISNEROS Henry OO 4
COHEN Aaron 760- 631- 1872 +6
4A ● COOPER Bruce OO 3
DANIEL Michael 760- 724- 1053 +6
5A ● ESPERON Desha OO 4
2B ● FARNEY Harold OO +6
● FRITH Jonathan OO 3
● GUTIERREZ Ramona 760- 724- 5784 4
5B ● HARADA William OO 3
● JENNINGS Bill 760- 631- 5904 3
● LACHER Kathryn OO 2
4D RANDOLPH Benjamin 760- 941- 5368 1
5C ● SMETHURST Janne OO 3
6A ● TAUBENSTEAD Robert OO +6
● WENK-WOLFF Wendy OO 3
4C ● WHALL Jacob OO 4
3B ● WONDAAL Barry OO 3
32036 . . . . . APARTMENTS
32066 ● ORTIZ A 760- 436- 0959 4
32070 ● BLANKENSHIP Ed 760- 758- 1795 4
32078 XXXX OO
32080 ● CARROLL David J 760- 945- 1088
32092 HARCHANKO Tj 760- 630- 5209 +6
★ 0 BUS 32 RES 7 NEW
DEL DIABLO LN 92129
SAN DIEGO
WEALTH CODE 6
RANCHO BERNARDO AREA
X DEL DIABLO ST
14803 ● WANGE Jean OO +6
14808 ● PRESLEY Jerry OO 0
14815 ● SCHRAM Gary OO 0
14818 ● WATIER David 858- 672- 0059 0
14827 ● MORIEL Michael OO 8
14830 ● CARLSON Donald OO +6
14835 ● ANTUS Edwin OO 8
14842 ● NGUYEN Anh OO 4
14854 ● WALL Tatiana OO 4
14863 ● YANKE Albert OO 8
14865 ● BRENNAN Peter J 858- 672- 2803
● BRENNAN Peter J 858- 672- 9469
14875 ● BRODEUR Drew 858- 672- 9397 4
14878 SUNDBERG Mary 858- 672- 0110
● WHALDON Mary OO 0
14887 ● DODDS Gene R 858- 672- 8505 8
14890 ● SHOEMAKER Anthony OO 4
14895 ● OLIVER Gregg OO 0
14908 ● REINHART Gregory OO 4
14909 ● ABUZAID Elizabeth OO 4
14920 ● BOYD Alfred OO 8
14921 ● HIRSCH Scott OO 0
14932 ● GALLO Ronald OO 4
BUSH Susan 858- 672- 9996 4
14933 ● SMILEY James 858- 672- 0476 8
14944 ● SHAPIRO Michael D 858- 672- 1445
14945 ● MARIO Mark OO 4
WINNEY Wilson S 858- 672- 2217 3
14956 ● ETTELSON Jack OO 8
14957 ● NA Kyong OO 0
14963 ● GOLDFARB Perry OO 4
14969 ● PASALICH George 858- 672- 3936 8
● PASALICH George 858- 672- 3714 8
● PASALICH Mary Ann 858- 672- 3936 8
14980 MATHESON Sonya 858- 672- 3973 +6
● ROBINSON Virginia OO 0
14981 ● SCARR Trudy OO 0
14993 XXXX OO
X DEL DIABLO WAY
★ 0 BUS 38 RES 3 NEW
DEL DIABLO ST 92129
SAN DIEGO
WEALTH CODE 7.5
X PENASQUITOS DR
11039 XXXX OO
11051 ● LANGP Warren OO 0
11065 ● JONES Andrew OO 4
11079 ● JOHNSON Paul J 858- 672- 2792
11093 ● ATIQUE Fawzi OO ⊕ 8
11101 ● REIFEISS Michael OO 0
11105 ● FREDERICK Vivian OO 1
11109 ● TRAN Wanyen OO 4
11113 ● TOBIN James OO 9
11117 XXXX OO
X DEL DIABLO LN
11263 BANAEI Hossein 858- 672- 7255 +6
● NAZERIAN Farzaneh OO +6
★ TORREY PNS INSTRUMENT SERV 858- 672- 8815 5
11267 ● DIMITCHESFAHANI Sara OO 9
11211 ● DESTA Sokoman 858- 672- 9022 ⊕ 3
11215 ● MATO Kayuyin 858- 672- 1103 1
11223 BEAUCHAMP Ronald C 858- 672- 0620
11235 ● DERBIGUE Todd OO 0
11239 ● HINDI Khalil 858- 672- 3992 0
11243 ● KRUKOWSKI Cheryl 858- 672- 3455 0
11247 ● TRAN Wanyen OO 2
11251 ● CICCHELLI Daniel 858- 672- 2102 +6
11255 GARCIA Jesus 858- 672- 9638
11261 ● JANSEN Steve 858- 672- 3583 3
X SATANAS ST
11267 ● LEE John H 858- 672- 0120
11273 ● SMITH Michael OO 0
11276 ● OGANESYAN Ashot OO 4
11279 ● GALKIN Sergei OO 4
11285 ● WEBRIN Eric OO 3
11290 ● GARCIA Jose OO 4
11304 ● PREWITT Januri L. 858- 672- 0107
11310 ● YOUNG Sally 858- 672- 3355 8
11318 ● DAELLENBACH Daniel OO 9
11326 ○ GOFF Robert A Capt 858- 672- 6246
11334 ● KINGSTON John R 858- 672- 1115 ⊕ 1
11342 ○ SPERLEIN William 858- 672- 0928 1
11350 ● FERRE Amelia 858- 672- 4548 0
X DEL DIABLO WAY
★ 1 BUS 36 RES 3 NEW
DEL DIABLO WAY
92129 SAN DIEGO
WEALTH CODE 6.9
RANCHO BERNARDO AREA
X DEL DIABLO LN
11123 ● GUSEMAN John OO ⊕ 3
X DEL DIABLO ST
11165 ● DOTIMAS Jonathan OO 4
11175 ★ INTEGREAT SOFTWARE 858- 672- 3275 9
● MARKIEWICZ Robert OO 4
11176 XXXX OO
11185 ● SEKANDER Rohmat OO 7
11186 ● TROST Jacqueline OO 9
11195 XXXX OO
11196 ● DEMACI Edw N 858- 231- 7799 ⊕
11206 ★ APRIL LABRADOR 858- 672- 1933 4
● LABRADOR Albert OO 3
11211 ● TRAN Hung OO 1
11220 XXXX OO
11238 REINISCH Carl 858- 672- 1444 +6
11241 ● ACALA F P 858- 672- 2758
11254 ● ROBERSON Craig 858- 672- 1956
11255 ● MOFFATT Jeffrey OO 8
11269 ● ASADOLLAHI Daryoush OO +6
OSTADASADOLLAH Daryoush 858- 672- 3556 +6
11270 ● THOMPSON C 858- 672- 3728 0
11281 ALLEN Wm Arthur 858- 672- 2678
11282 ● BOTTIA Richard OO ⊕ 8
11295 ● JACOBS Jeffery OO 0
11296 ● HENDRICKS David F 858- 672- 2141 1
X ANDORRA WAY
★ 2 BUS 22 RES 3 NEW
DEL DIOS HWY 92029
ESCONDIDO
WEALTH CODE 6.9
900 XXXX DO
901 XXXX OO
908 ★ ALI'S SHORT STOP 760- 741- 9330
910 . . . . . SUNSET APTS
AMAYA Paulino 760- 745- 2497 4
BAIGUY Donald 760- 294- 3564 +6
153 BAKER Jeffrey 760- 489- 5919 4
171 BALES Wilbur O 760- 432- 9462
93 BALLARON Greg 760- 738- 9945
110 BALLMER Ralph 760- 488- 1690
BARRON Maria Del Pueblito 760- 746- 1072 4
BROWN Robert C 760- 480- 6751
CAMPOS M 760- 758- 2375 +6
CARLIN Adam 760- 294- 0072 +6
CASTELLANOS Sofia 760- 738- 2653 +6
126 CHAUHAN Virendra 760- 781- 3825 4
CHOI Young Ha 760- 432- 6935 +6
13 CISNEROS Steve 760- 738- 4729 4
CONTRERAS Guadalupe 760- 737- 2967 4
52 CORONADO Jose L 760- 735- 2569 2
89 CORONADO Vivian 760- 747- 4662 2
DOWNEN Olivia 760- 745- 7139 4
ESPINOZA Reyes 760- 489- 0306 4
ESTHER Hernandez Maria 760- 738- 7509 +6
FOSTER Christopher 760- 745- 3142 +6
73 GALBREATH Lisa 760- 432- 0164 4
GALINDO Gregoria 760- 432- 0164 4
GONZALEZ Ignacio 760- 432- 8947 1
GONZALEZ Mendoza Ricardo 760- 745- 0269 1
GUZMAN Plutarco 760- 294- 5441 4
A176 HERNANDEZ R 760- 745- 8965 4
★ HIDDEN COVE APARTMENTS 760- 747- 3892 2
HOWARD Jacob 760- 839- 5253 4
HUDSON Cecelia 760- 738- 4027 +6
JAMES Adelina 760- 480- 2268 3
JAMES Adelina 760- 480- 5622
JENNINGS Clay 760- 294- 6944 +6
KARRIKER Fuller 760- 233- 0267 0
KIM Dong 760- 233- 7943 4
86 KINSELLA Meghann 760- 294- 4135 +6
LAZO A Azalberto 760- 480- 6511 4
LUBS Lillian 760- 743- 2267 4
MARISCAL Aracely 760- 294- 7468 2
38 MARQUEZ Juan 760- 738- 4623 2
MASON Minncia 760- 233- 1586 +6
MILLER Keith A 760- 741- 3748 +6
NASH Tasha 760- 294- 8365 +6
132 NGUYEN Tuong 760- 746- 4197 4
NOVOA M 760- 737- 0556 2
ONSILL William 760- 489- 2984 +6
ORACION Dexter 760- 781- 5818 +6
ORTEGAREYES Maria M 760- 839- 0838 2
PARIKH Parthiv 760- 294- 3666 4
PATEL Bina 760- 747- 2003 1
PATEL Pravin K 760- 739- 9364 1
PERALES Rene 760- 839- 2348 +6
QUINTERO A Jose 760- 839- 2948 4
RAMIREZ Maria De Jesus 760- 743- 4864 4
109 RUBIN Martin S 760- 740- 2458 4
119 RUNDELL Rina 760- 746- 5550 +6
SERRANO Yeni 760- 747- 7966 4
SHAH Labsh 760- 740- 0533 4
SHERWOOD Chris 760- 294- 8556 +6
STANFORD Corie 760- 743- 6351 4
STARR Elizabeth 760- 735- 9128 4
STROLBERG Paul 760- 432- 9945 +6
SULLIVAN Barbara 760- 736- 2039 4
TORRES Mirta 760- 743- 5765 9
11 TORRESGALINDO Celicio 760- 738- 4913 9
VEGA Maria 760- 735- 8591 4
VIDACA Jose 760- 796- 4008 4
WILLIAMS Cheryl 760- 294- 0362 2
183 WILLIAMS Christian 760- 745- 7298 2
136 YARMER M 760- 294- 8218 +6
910 . . . . . SUNSET APTS
975 . . . . . SUNSET APTS
243 ACHTIEN James C 760- 432- 0477
ALCARAZ Arcadio 760- 741- 1309 +6
ALVAREZ Fernando 760- 743- 7379 +6
227 ANDRES Mateo 760- 738- 8199 1
ANISTRO Jose 760- 839- 0463 +6
ANTONELLI Eric 760- 294- 8717 +6
216 BECK Lara S 760- 233- 0663 2
BROYLES Nicole 760- 233- 9628 +6
266 BRUDER Margaret 760- 741- 1225 4
CRUZ Bernardo 760- 233- 1943 4
FRANKLIN Cory 760- 294- 5112 4
FRANZEN Carol 760- 746- 8096 4
GRACE Jason 760- 485- 5394 3
259 HAWTHORNE David 760- 480- 8166 +6
240 HERNANDEZ D 760- 745- 8786 2
HERNANDEZ Rina 760- 432- 8731 2
284 HOWE Brian 760- 741- 5191 4
HUERTA Tomas 760- 735- 8758 +6
KAUFMAN Jacqueline 760- 480- 5507 +6
LEE Jinseon 760- 735- 2528 +6
314 LEWANDOWSKI Mark 760- 743- 8810 4
318 MALFAVON Elias 760- 294- 8564 +6
MEDINA Maria Elena 760- 432- 9529 2
MEJIA Mena 760- 432- 5019 4
MEREDITH Sue 760- 745- 7506 3
OCHOA Magdalena 760- 741- 5215 4
PEREZ Dulce 760- 737- 3135 +6
PEREZ Marina 760- 738- 4567 +6
PINTO Bernardo 760- 294- 4906 +6
SCHAFFER Michael 760- 294- 1286 4
SILVA Vanda 760- 432- 8328 ⊕ +6
SORENSEN Michael A 760- 432- 9430 4
TORRES A 760- 432- 8934 +6
332 TRUJILLO Sergio 760- 735- 6981 0
WENCES Elisa 760- 432- 0195 4
YANAMALA Srikanth 760- 741- 1382 +6
ZEPEDA Idelia 760- 480- 5896 3
ZHAO Wang Peing 760- 741- 1747 +6
975 . . . . . APARTMENTS
991 XXXX OO
1026 . . . . . APARTMENTS
AGUILAR Maria R 760- 781- 1462 +6
BILLINGSLEY Gene 760- 743- 8205 4
BILLINGSLEY Gene 760- 294- 2098 4
BUCIO Gonzalo M 760- 743- 4750 4
CABRERA Joel 760- 741- 1647 2
CANTERA Ignio 760- 737- 6129 4
CASTILLO Ana Ruth 760- 743- 8144 +6
CUAUTENANGO Lorenzo 760- 233- 2094 4
MORGTTIN Michael 760- 294- 3051 +6
PEREZ Guadalupe 760- 746- 6773 2
RAMIREZ Javier 760- 743- 0725 4
RAMIREZ Javier 760- 735- 8643 4
SANCHEZ Eliezar 760- 480- 1809 4
SANCHEZ Mona 760- 489- 0617 4
SANTOS Juan 760- 747- 1731 4
1096
1097 ● WELLER Clarence OO 3
1017 XXXX OO
1023 XXXX OO
X W VALLEY PKY
X LAMBAR ST
X AUTOPARK WAY
X W 9TH AVE
1634 ★ DEFT-KEMP MACHINERY & TOOLING 760- 735- 2424 1
X W 11TH AVE
1714 MAYER John R 760- 743- 2530
1720 ● RODRIGUEZ Jose OO 4
1752 ● SEYMOUR Michael 760- 743- 4127 4
1808 ● ALI Jafar OO 4
1814 ● CUMMINGS Douglas OO 4
X SCENIC DR
1826 ● CUTLER Neil OO 8
1840 ★ SELF-REALIZATION FELLOWSHIP CHURCH 760- 480- 1161 4
1860 JAYNES William 760- 439- 6706 +8
SCHLECTE Richard 760- 781- 3441 4
1920 ★ APOSTOLIC CHRISTIAN CHURCH SD 760- 745- 9004
X VERMEL AVE
2124 XXXX OO
X ARBOLES PL
X CITRACADO PKY
X CLAUDAN RD
6832 ● SCHROEDER Steve OO 3
9453 ● HUGHES Ben OO 1
9454 BEEBE Duane W 760- 747- 0979
X TOYON CANYON RD
X RANCHO DR
9556 XXXX OO
X MOUNT ISRAEL RD
9582 ★ DEL DIOS CNTRY GRDN 760- 741- 3667
★ GOLD CROWN MACHAMA ASSOC 760- 745- 4396 8
9764 XXXX OO
9728 ● LITTLE Robert OO 0
9735 ● BASEK Ed OO 8
9736 ● ENGELSTAD Gregory OO 4
9805 ● VANBEEK Jeremy OO +8
9821 CHM Gary 760- 735- 2580 4
PURCELL David W 760- 233- 3826 2
X GRAPE LN
9849 ● UVA Richard OO 8
X DATE LN
9960 XXXX OO
9968 XXXX OO
9974 XXXX OO
9978 ● LINSACK James 760- 747- 9346 4
9982 ● PAGE Patricia 858- 832- 1369 4
10004 LORNES R B 760- 432- 6046
10014 ● WESLEY Mark OO ⊕ 0
10018 HALL Ronald M 760- 743- 3004
10020 BARNES Gary P 760- 489- 1962
10024 ● HOWARD William OO 0
HOWARD Noelle 760- 432- 8420 +6
10032 XXXX OO
10034 ● LEVINE Dennis J 760- 745- 6367 1
★ SOUTHLAND IMPROVEMENTS 760- 233- 8571 1
10036 ● FINCH Gregory OO 0
10038 ● CONKE Brian OO 3
10044 ● THOMAS Deborah OO 4
X VIA RANCHO PKY
★ 8 BUS 165 RES 44 NEW
DEL DIOS HWY 92067
RANCHO SANTA FE
WEALTH CODE 9
P O BOXES ONLY
NO DELIVERY BY ADDRESS
7883 ● MULLINS Joseph OO 1
7896 ● ETMACHAEK Ghalemreza OO 4
7716 ● DOLEZAL Douglas OO 3
7722 ● LARFER Arthur B 858- 756- 1205
8175 ★ LEMON TWIST 858- 756- 0828 0
★ 1 BUS 4 RES 0 NEW
DEL ESTE WAY 92056
OCEANSIDE
WEALTH CODE 2
X TIBERON DR
3401 ● BRAMBILA J OO 0
ESCALANTE Angelina 760- 724- 4133 +6
PALACIOS Sonia 760- 631- 8482 +6
3402 LE Toan Hua 760- 724- 3965 8
● TRAN Kimoac OO 0
3403 VARGAS Noriida 760- 806- 5610 4
3404 ● VILLANO Christopher OO 4
● CONTRERAS Alfonso OO 3
★ INSPECTION SOFTWARE COM 760- 407- 7200 3
3405 ● SALAS Ballazar OO 2
3406 ● ZUNIGA Elizabeth OO 4
3407 ● SHIN Das OO 9
3408 ● BAZAN Erika OO 4
3411 FUNTES Veronica 760- 631- 8036 +6
● RANGE Howard OO 0
3412 ● RANGE Howard OO 0
3413 ● HALVERSON Erik OO +6
3414 ● BAKER Randee OO 7
BOWDEN Adrian 760- 414- 1151 +6
3415 ● WILLIAMS Katherine OO 4
3416 ● PORTER-PEREZ Martin 760- 724- 2853
3417 ● PEREZLOPEZ Gilberto Jesus 760- 726- 8635 4
3418 ● WHEELER Kirk 760- 756- 2148 3
3422 ● DOUCETTE Raymond OO 9
RIVERA Corina 760- 295- 9623 +6
3423 ● VALLES Maribel 760- 631- 2103 4
3424 ● ROBERTSON Terry OO 4
3425 ● ADAMSON Coral OO ⊕ 4
3427 ● CULLINAN Michael OO 0
3428 ● ALLEN Richard OO 0
★ 1 BUS 29 RES 6 NEW
DEL FLORA ST (99)
92054 OCEANSIDE
WEALTH CODE 2
301 ● BAIRD Lee OO 3
REDMOND Brad 760- 722- 6100 4
302 ● WRIGHT Keith OO 4
303 ● RODENAS Robert OO 4
305 ● MASON Gerald OO 4
307 ● WIESE Kris OO 9
309 ● CREWS Douglas OO 0
311 ● BAIRD Randy OO 0
313 ● OCONNOR Alan OO 9
315 ● CRUEGER N 760- 757- 3727 4
● CRUEGER N 760- 757- 3727 4
316 ● LUGAN Edward OO 9
317 ● ROSALES Maria OO 4
318 ● BYRNE Anthony OO 0
319 ● ALONSO Juan OO 4
320 ● COOKE Judy OO 0
321 ● BAKER Charles 760- 435- 1338 3
322 ● AGUILAR Daniel OO 2
GOVAN Demitra 760- 967- 6992 4
323 ● POORE Sherry OO 3
325 ● ALVAREZ Rebeca 760- 231- 5614 4
327 ● HOBSON Christopher OO 4
328 ● CUBEL Cathy OO 1
329 ● HUSNBERGER Steve OO 4
RAMIREZ Myrgia 760- 439- 3851 4
RAMIREZ Myrgia 760- 231- 6875 4
330 ● ZAMBRANO Edwin OO 1
331 ● GARRETT Bonnie OO 0
332 ● FRASER William 760- 721- 7707 3
333 ● TAUCHER James OO 1
334 ● KNOX Gary 760- 721- 5400 2
335 ● SIMOVICH Nicholas OO 3
336 ● RUSSOMANO Chris 760- 967- 5225 1
X PLUMOSA ST
337 ● CATUBIG Jesse OO 1
★ 0 BUS 34 RES 0 NEW
DEL LAGO BLVD (97)
92029 ESCONDIDO
WEALTH CODE 6
3400 ★ MCDONALD'S OF VIA RANCHO 760- 738- 8084 8
3410 ★ 2ND AMENDMENT GUNS 760- 489- 9292 8
★ BIG DADDY'S STEAKHOUSE 760- 796- 4062 4
★ TONY'S SPUNKY STEER RESTAURANT 760- 705- 4062 8
★ TUTORING CLUB 760- 747- 8686 +6
3440 . . . . . BUILDING
★ CALIFORNIA COFFEE CO 760- 738- 9098 3
★ CHITO'S TACO SHOP 760- 745- 0397 2
★ DEL LAGO DENTAL 760- 746- 8777 0
★ EMPIRE DRYCLEANING 760- 738- 0077 2
★ FLOWERS BY J R 760- 746- 1766 7
★ HIRE GROUND 760- 747- 9944 4
★ INTL FAST FOOD 760- 233- 4901 4
★ J R FLOWERS BYWORTH CO FAIR 760- 745- 1766 8
★ NORTH CO FAIR DENTAL GROUP 760- 746- 8777 0
★ NORTH CO WEDDING PLANNERS 760- 735- 3271 0
★ PANDA KING 760- 738- 9105 8
★ PARADISE CRUISES & TRAVEL 760- 735- 2800 8
★ PIE HOUSE CAFE THE 760- 739- 7877 3
★ PORTICO HAIR STUDIO 760- 781- 3142 1
★ SELECT PERSONNEL 760- 735- 9805 1
★ SLICES PIZZA 760- 741- 3000 4
★ STARBUCKS COFFEE 760- 489- 9350 4
★ THE HEALTHY BACK STORE 760- 480- 0565 4
★ VERIZON WIRELESS 760- 781- 3600 +6
3440 . . . . . SUBWAY SANDWICHES & SALADS 760- 735- 8328 1
★ TEXACO 760- 735- 9846 8
X VIA RANCHO PKY
★ 26 BUS 0 RES 2 NEW
DEL MAR DOWNS RD
92075 SOLANA BEACH
WEALTH CODE 5
809 ● BECKMAN James OO 3
● COMBS Brett 858- 509- 2529 6
● HASBIE Michael OO 3
A ● RARICK Kent OO 4
D ● SIMONSON Blake 858- 481- 9858
● SIMONSON Susan 858- 481- 9858

© DO NOT MAIL

PENASQUITOS CT 2006

7414 ○ GRALNIK D 760-929- 1516 4
GRALNIK L 760-929- 1516 4
7417 ● FELIX Kelly OO ⊕ 4
7416 ● HOCD Margaret OO 1
7421 ● WICKSTRAND Gregg 760-266- 1900 4
7425 ● FIDLER Michael OO 2

X ALCYON CT

★ 0 BUS 12 RES 0 NEW

+ PELL PL (06) 92130 SAN DIEGO

X TOWNSGATE DR

3657 . . . . . APARTMENTS
ABDELSAYED George 858-720- 1905 +6
ALLEN Theodore W 858-793- 6042 +6
BERSNTEIN Adrian 858-523- 6730 +6
217 BROCCOLI Barbara 858-259- 5635 +6
CRUZ Gianrina 858-509- 2857 +6
CUELLAR Cynthia 858-350- 4473 +6
DANTAS Estelio 858-793- 6838 +6
FERREIRA Alejandra 858-350- 5966 +6
267 GIFFORD Nicholas 858-794- 4941 +6
111 HUBER Jeremy 858-481- 8284 +6
KASZUBA Kris 858-720- 0232 +6
LEE Taeho 858-259- 9452 +6
MILLS Jennifer 858-259- 0884 +6
MIDNE Nicola 858-755- 1804 +6
★ PELL PL HOMEOWNERS ASCTN 858-847- 3145 +6
SCHMIDT Sara 858-350- 4571 +8
SONG Jeanne 858-350- 9171 +6
107 STEHLY Anita J 858-794- 9504 +6
TASSAVIRI Anita 858-792- 5339 +6
VAUGHAN Joan 858-509- 8929 +8
VICI Gerry 858-350- 8858 +6
WEZELMAN Kleinman 858-703- 4339 +8
WHITACRE J 858-350- 9393 +8
215 ZAIDLE Sadie 858-523- 1787 +6
ZAIDLE Sadie 858-523- 1719 +6
3857 . . . . . .
3877 FORD Margaret D 856-794- 7313 +6

X STEEPLEGATE SQ

★ 1 BUS 26 RES 27 NEW

PELTON CT 92126 SAN DIEGO

WEALTH CODE 6

8960 ● WAGNER Jenee 858-536- 1465 3
8970 ● PHAN Tri OO 4
8975 ● BILAK David OO 0
8980 XXXX OO
8985 ● MIRANDA Luis OO 0
8990 ● SEQUERRA Francisco OO 8

X POLARIS DR

9007 ● MINKE Kevin OO 9
9008 XXXX OO
9017 ● WANG Erchuang OO +6
9018 ● NOTHDURFT Charles OO 8
9027 ● LIM Martin OO 2
9028 ● VARGAS John OO 0
9037 ● REINKING Carl OO 0

★ 0 BUS 13 RES 1 NEW

PENANOVA ST 92129 SAN DIEGO

WEALTH CODE 8

X LINARES ST

11250 ★ CITY MENTORS 858-672- 1428 +6
● HOWARTH Matthew C 858-672- 2155 +6
11254 ● LEE Otto OO 4
11262 ● JONAH Jennifer 858-672- 1033
11266 ● SEIDL Gisela OO 9
11267 ● GARCIA Melinda 858-672- 0042 0
11270 ● DEAN Daniel OO 4
11278 ● BECKMANN Fred OO 4
11284 ● HUNTER Margarita 858-672- 2789 3
11291 ● NOTHDURFT Lori 858-672- 0017 7
11294 ● GOLD Andre OO 0
11306 ● MCCANN Michael J 856-672- 8883
11307 ● BELKNAP Michel OO 0
11312 ● GRIFFIN Doris J 858-672- 6218 0
● PELLETIER Brian OO 0
11313 ● THOMAS Gerard W 858-672- 3697
11318 ● ROGERS Robyn OO 1
11319 CROGAN-GRUNDY Candice 858-672- 1218 +6
● GRUNDY James OO +6
11325 ● PIPER Dennis OO 8
11328 ● MCCANN Martin OO 8
11331 XXXX OO
11336 ● OBRIEN Roderick OO 8
11337 ● MINERVA Steven OO 0
11344 XXXX OO
11347 ● BELL Gregory OO 3
11352 ● BUNNELL David M 858-672- 1511 8
11355 ● MAYHEW John OO 0
11360 DROPS Geo 858-672- 0114
11363 ● HUNKER Kurt OO 3
11368 ● JORALEMON Linda Bo 858-672- 0035
11371 ASKELAND Ronald 858-672- 3695
11376 ● TURNER Harry OO 8
11379 ● SMITH Mark J OO 4
11382 ● ANESHANSLEY N E 858-672- 3798
11385 ● QUINTANILLA Johnny 858-672- 3693
11386 ● VITALE David OO 4
11392 ● CIPRIANO Christopher OO 0
11395 ○ DELL'ACQUA Marilyn 858-672- 0073 8
○ DELL'ACQUA Mario J 858-672- 3914 8
11398 XXXX OO
NO # GAMBLE H 858-672- 9323 4
GAMBLE W E Swede 858-672- 9323 4

★ 1 BUS 42 RES 4 NEW

PENARA CT 92126 SAN DIEGO

WEALTH CODE 6

X PENARA ST

7108 ● FERNANDEZ Dwight A 858-693- 8424 0
7115 ● ALVAR Rody OO 4
7118 GONZALES Fidel G 858-549- 9249
7124 ● LE Richard OO 0
7125 ● HABERZAD Khalil OO 3
7128 ● NGUYEN Tuan OO 0
7135 ★ AHMAD IQRAR 858-536- 8393 2
● AHMAD Iqrar OO 3
7138 ● TRAN Tuan OO 0
7148 ● HAMIDZADAH Shakour OO 0

★ 1 BUS 9 RES 0 NEW

PENARA PL 92126 SAN DIEGO

WEALTH CODE 6

X PENARA ST

7302 ● MARTINEZ Ricardo OO +6
7305 ● LAU Tommy OO 0
7310 ● LITTLEJOHN Albert OO 9
7315 XXXX OO
7316 ● TRAN Thom OO 9
7320 ● LICKERT Lloyd OO 8
7325 ● TRAN Son OO 0
7330 ROSARIO Tony 858-578- 1177
7335 ● KIPNIS Richard OO 0
7340 ● PHIMMASANE-Khamsouth OO 1
7345 ● TROUSDALE Jay 858-530- 0455

★ 0 BUS 11 RES 1 NEW

PENARA ST 92126 SAN DIEGO

WEALTH CODE 6

X CALSTON WAY

10508 MAI Hau 858-631- 9187 4
● NGUYEN Ha OO 4
10518 ● KROTZ Achim OO 4
10624 ● HOANG Thinh OO 2
10632 ● ROFAIL Mark OO 2

X PENARA PL

10640 ● VIZCARRA Manuel OO 4
10648 ● TRAN Hoa OO 0
10654 XXXX OO

X KEMERTON RD

10662 ● GELLE Avelino OO 8
10665 ● MARTINEZ Federico OO 0
10668 ● JOHNSTON John 858-536- 9510
10670 ● BENNETT Douglas OO 4
10671 OBOZA Renato 858-689- 2292 4
10675 ● NGUYEN Michael OO 2
10676 ● CID Julius OO 0
10680 CANONIZADO Leonilo 858-538- 9860
● DELACRUZ Ramon OO 0
10685 ● SALAZAR Romeo OO 0
10680 ● PHAM Guyen OO 3
10686 ○ STAEPFLER R 858-536- 9369
10688 ● SIDDIQUI Zia OO 4
10705 ○ HOLLY John 858-693- 0810 2
10706 ● NGUYEN Dangqiac 858-695- 3831 2
10712 ● CORTEZ Sonny OO 0
10715 ● NGUYEN Tuan 858-631- 6901 1
10719 ● SYSAK Michael OO 0
10724 ● DUYA Manolo OO 8
10730 ● PEDRICK Redestor 858-621- 4907 1
10754 ● PAMPO Filonco OO 0
10756 ● TRUONG Dung 858-271- 9376 0
10764 ● BERES James OO 4
10765 ● AMBROSIO Emie OO 8

X BLAKSTAD CT

10774 ● MACARAEG Daniel OO 0
10775 ● BERNABE William OO 8
10777 ● TA Jimmy OO 9
10784 ● FLORESCA Michael 858-566- 1460 9
10785 ● TRAN David 858-566- 8718 8
10788 ● REYES Isidro OO 0
10797 GAVINO Cezar 858-549- 3239
10794 ● DURAN Ueic OO 4
10795 ● PATIAG Armando OO 8
10796 BROWN A Patricia 858-566- 3107 4
10797 ● YASOTORN Nateya OO 3

X PENARA CT

10804 ● INSANALLY Sikk OO 3
10805 ● LEUNG Gabe 858-653- 4679 +6
10806 ● SIRSACK Sonny OO 4
10812 ● ALEDIA Domingo OO 0
LASTELNICK John 858-271- 4378 4
10818 ● TRUONG Lac OO 8
10822 ● AHMAD Iqrar OO 4
10825 ● NGYUEN Vuong OO 8
10838 ● HEATH Scott 858-271- 7174
10836 ● SHOWALTER Brian OO 0
10842 ● WANG Suzanne OO 8
10845 ● DIZON Allan OO 0
10846 ● TRUONG Loc OO 0
10849 ● WEBER Markus 858-566- 5958
● WEBER Markus 858-271- 8308
10852 ○ CRAIG Donald J 858-689- 1919
★ DON CRAIG & ASSOCIATES 858-530- 0670
10853 ● MADURA M 858-578- 7011
10855 ● APOSTOL Maximino OO 4
10858 ● RUSBOLDT Steve 858-695- 6784 3
10862 ● NGUYEN Ha 858-689- 0823 1
10863 ● TRAN Sang OO 0
● ASHKIANI Ali OO 0

★ 1 BUS 65 RES 1 NEW

PENASQUITOS CT 92129 SAN DIEGO

WEALTH CODE 6

X PENASQUITOS DR

14702 ● MIRAHMAD Zia 858-672- 0685 2
14703 BERTOUNI Jas 858-672- 3521
14720 XXXX OO
14735 BROWN Roy A 858-672- 2746
14744 MUNSON David G 858-672- 2993
14755 DAGHI G 858-672- 0930 4
SANDY Timothy 858-672- 0604 9
Dwight
14764 XXXX OO
14778 ● THEODORE Paul OO 9
14796 ● KUSTERMAN John OO 0

X GUADALIMAR WAY

14804 ● GHIAM Mahmaz OO 0
14805 ● BRIMSFIELD G R 858-672- 3533
14828 METZ Richard D 858-672- 3492 1
14829 ● RAZVI Anjum 858-672- 3473 4
● RAZVI Junaid 858-672- 3473 4
14845 ● ZIDE Martin 858-672- 0547 4
14856 ● CANO Salvador OO 9
14857 ● LYNCH Edward OO 9
14870 ● LUCKY Christina 858-901- 4089 +6
14881 ● MARTIN Tammy OO ⊕ 0
14884 ● SEPPRON Thomas OO 9
14895 LOWRIN Tom 858-672- 3480

★ 0 BUS 22 RES 1 NEW

PENASQUITOS DR 92129 SAN DIEGO

WEALTH CODE 6.1

14331 ★ OFFICE DEPOT 858-672- 5616 1

14340 ★ ALBERTSON'S FOOD & DRUG 858-672- 2598 1
★ ALBERTSON'S FOOD&DRUG 858-672- 2552 1
★ ALBERTSONS-SAV-ON 858-672- 2552 1
★ ALBERTSONS-SAV-ON 858-672- 2598 1
★ DOWNEY SAVINGS & LOAN ASSN 858-672- 7095 4
★ SAV-ON DRUGS 858-672- 2598 3
14365 ● BIG O TIRES 858-672- 7121 3
14371 ★ JACK IN THE BOX 858-672- 4637 1
★ LA MESA ENTRNTS OO
14391 ★ CARMEL MTN DENTAL OFFICE 858-672- 0400 1
★ GREAT CLIPS FOR HAIR 858-672- 8600 4
★ HAWES GARY W DDS 858-672- 0400 4
★ POSTAL ANNEX 858-672- 7895 1
★ UNIV CLEANERS 858-672- 0777 1

X CARMEL MOUNTAIN RD

14442 XXXX OO
14444 ○ CHOI Ernest 858-672- 5605 7
14445 BANSIL Jovita 858-672- 2923 +6
14448 GABRIANA Peter S 856-672- 1003 +6

X VALVERDE CT

14450 MASON E L 858-672- 3374
14452 GABAYAN Lourdes 858-672- 1576 +6
14454 XXXX OO
14455 ★ DOUBLETREE GOLF RESORT 858-672- 9100
14456 BLEAZAR Perlita 858-672- 0787 4
14460 XXXX OO
14462 MARTINEZ Hazel 858-672- 1466 +6
14464 XXXX OO
14466 ADONA Mary Jane 858-672- 0122 +6
14468 XXXX OO
14472 FOUNTAINLLA Angelita 858-672- 3787 +6
14484 ★ PENASQTS CHRISTIAN PRESCHOOL 858-672- 9353
★ PENASQTS LUTHERAN CHURCH 858-672- 3466

X CUCA ST

14504 ● YU Jennifer OO 4
14518 XXXX OO
14532 BARDSLEY Paul W 858-672- 1438
14550 ● FLORES Charles 858-672- 1558 8
14578 ● BECKER Randall OO 4
14592 ● MARSHALL Ruth OO 0

X JANAL WAY

14606 ● FERNANDES Jas 856-672- 3531
14616 KARDASHIAN Brian 858-672- 4406 0
14630 ● FLAGE Barbara OO 8
XIRINACHS Stephen 858-672- 2500 4
14641 ● FIROOZ Bijan OO 4
14644 ● LAI Shu OO 3
14653 ● CARLOS Ivan OO 0
14656 LOPEZ A 858-672- 0518 4
14662 ● BRAME Gary OO ⊕ 0
14668 ● OH Jennifer OO 4
14680 ● ACIERNO John OO +6
HANSEN Maryann 858-672- 4475 +6
14683 DRAKE Steven F 856-672- 1941
14695 ● BALDUEZA Carolyn OO 4

X PENASQUITOS CT

14703 ● WILLIAMS Paul OO 2
14723 ● LEFFAKIS Marcus P 856-672- 3767 4
14724 XXXX OO
14733 ● LAIRD John 856-672- 9301 0
14734 ● BLACKWELL Dena 856-672- 2900 0
★ BLACKWELL GLASS&MIRROR INC 760-738- 5151 4
★ CARMEL MTN GLASS 760-738- 5151 4
★ PENASQTS GLASS 760-738- 5151 4
14743 ● GUNN Larry OO 9
14753 ● FOSSLO Sylvia OO 4
14763 ● SCARPA Vincent OO 0
14773 ● KELLY Donald OO 0
14783 XXXX OO
14793 XXXX OO

X DEL DIABLO ST

14803 ● FRIEDLUND John OO 9
14815 ● BONNEY John OO 9
14827 ● ROSS Linda OO 0
14836 ● KASSAM Firoz 856-672- 7111 1
14851 ● WALSH Robert OO 4
14863 XXXX OO
14875 ● BENNEK Renata 856-672- 2484
14887 REED Doris D 856-672- 2241 o
14901 ● BOYD Darran OO +6
14919 ● PANG Sze OO 4
14931 NEALE Daniel 856-672- 3879 4
14943 ● CORDOBA Miguel OO 4
14955 ● PRITCHARD James OO 8
14967 ● STANKO Edward OO 8
14979 ● MONTOYA Charles OO 0
14991 ● REGISTER Harold OO +6

X DEL DIABLO WAY

15004 ● QUINTANILLA Joe 856-672- 9732 3
15020 ● COEUR Robert OO 8
MORAN David 856-672- 0341 +6
15036 ● BLUE Mark 856-672- 4586
15052 ● PALID Richard OO +6
15068 ● SONES David 856-672- 0719 8
15120 POTTER Karen 856-672- 3820 2
DAVID Randy C 856-672- 8657 4
15130 ● FLORES Manny OO +6
WILDEY Wendy 856-672- 2066 4
15140 ● VASQUEZ Jesse OO 4
15150 ● LOVSTED Andrew OO 4
15160 ● COLE Robert OO 8
15170 ● GEBHARDT Gary OO 8
15180 ● VALDER Matthew OO 3
15190 MACKENZIE Darren 856-672- 3690 4
15210 ● VASQUEZ Jesse OO 0
15220 ● BROWN Richard 856-672- 3822
15230 ● CASHION Danny OO 4
15240 ● RAMIREZ Eddie 856-672- 9056
15250 ● LEWIS Cindy OO +6
RICHART Odile 856-672- 4562 +6
15255 ★ NEIGHBORHOOD HOUSE ASSOC 858-672- 7870 4
★ ROLLING HILLS ELEM SC 858-672- 3400
15280 ● YAMAKI Y OO 0

X ALMAZON ST

★ 22 BUS 84 RES 15 NEW

PENDIENTE CT 92124 SAN DIEGO

WEALTH CODE 7

X COLINA DORADA DR

3820 HAWLEY Laura 858-300- 6719 +6
LEE Robin 858-569- 1847 +6
MENDEZ Mariana 858-715- 0549 4
MICKEL John 858-974- 4903 3
3822 LEDUE Patricia 858-715- 4781 +6
WATSON Matthew 858-571- 8131 +6
WISEMAN Barbara 858-292- 5235 +6
3824 . . . . . APARTMENTS
HAMILTON Robin 858-565- 1338 4
HOLMERUD Justin 858-505- 9019 +6
LEIKER Leah 858-569- 0249 +6
STERP George 858-571- 3925 3
WEST Tony 858-277- 0969 4
3824 . . . . . .
3828 ★ EL DORADO HLLS RQTCLB APRTMNTS 858-279- 7368 +6
★ EL DRDO HILLS RCQTCLB APRTMNTS 858-279- 5529 +6
3830 ABEL Allison 858-715- 1933 +6
GARZA Smoke 858-300- 7102 +6
3832 . . . . . APARTMENTS
BEAVERS Danny R 858-278- 2967 +6
KOLAROV Yuriy 858-605- 0457 4
LEE Mu 858-571- 3201 +6
MAYER Kerry 858-560- 1561 4
ORTIZ Antonio 858-365- 1297 4
POPOVA Martina 858-874- 4383 +6
SCANTLEN Dory 858-571- 8352 +6
STANEV Nikolay P 858-541- 0298 4
3832 . . . . . .
3834 . . . . . APARTMENTS
5204 BROWN Dawn 858-278- 5563 3
5207 HARDY P J 858-576- 1702 1
NEMAN Rossinda 858-715- 0822 +6
PHAN Ashley 858-560- 0618 4
SIMMONS Larry 858-300- 7779 +6
3834 . . . . . .
3838 BARRETT Ryan 858-565- 6276 4
HALL Jodi 858-565- 4694 +6
HALL David 858-414- 0058 4
PERDOMO Mauricio 858-300- 6009 +6
3840 . . . . . APARTMENTS
U205 GRAHAM Rick 858-292- 2609 4
GUION Jeff 858-576- 2357 4
U1 HASTINGS Carol 858-605- 8783 4
MEANS Ben 858-847- 0605 +6
U103 SCINSKI Lidia 858-467- 9341 3
VISONA William 858-560- 1485 +6
3840 . . . . . .
3842 GRIFFITH Melissa 858-571- 8826 +6
LAKE Kirk 858-874- 7883 4
★ MARSHALL HARRIS OPTICAL 858-581- 1792 4
★ MARSHALL HARRIS OPTICAL 858-459- 7400 4
MENDOZA Mary Ellen 858-277- 7049 +6
THIMJON Casey C 858-505- 8836 +6
3846 BAINS Tarunpreet 858-277- 4788 +6
MARTINEZ Jerri 858-715- 4913 +6
SMITH Michael F 858-278- 1644 2
3850 XXXX OO
3852 . . . . . APARTMENTS
X107 COFIELD Karl 858-288- 3948 4
HEROLD Jamie 858-277- 5422 4
X102 LYNN Thomas 858-541- 0463 9
SANT Rhiannon 858-663- 9594 4
WARD Linda 858-300- 7087 +6
3852 . . . . . .
3854 . . . . . APARTMENTS
Y206 BATKIN Boris 858-571- 7141 4
Y106 BLEVINS Melissa 858-300- 5798 +6
HINOJOSA David 858-569- 6465 +6
ORTIZ C 858-278- 4962 4
WATERBURY Lorna 856-306- 5743 4
3854 . . . . . .
3856 BELBECK Anthony 858-565- 1504 +6
ELY J 858-565- 4549 +6
SANTOYO Delina S 858-569- 1071 +6
SAVERA Julian 858-569- 0431 4
3858 CLARK John 858-569- 5850 +6
HANN A 858-571- 8859 +6
HUNT John 858-565- 2524 4
MURPHEY Jon 858-874- 6860 ⊕ +6
3860 . . . . . APARTMENTS
JOHNSON Willie 858-492- 1137 9
KING John 858-300- 6706 +6
LYONS Joseph 858-715- 4757 4
MEDINGER Ramona 858-715- 0445 +6
WEINMEISTER Brian 858-715- 0989 4
3860 . . . . . .

★ 4 BUS 68 RES 37 NEW

PENDLETON ST 92109 SAN DIEGO

WEALTH CODE 5.9

PACIFIC BEACH AREA

X GARNET AVE

4511 LUNDY Virginia G 858-483- 4614 9
4521 XXXX OO
4532 XXXX OO
4542 PEREZ Maximino 858-274- 9721 4

X FELSPAR ST

4601 D'ALELIO Stacy 858-270- 9890 1
4606 ● ECKERT Herman OO 9
4615 DELACRUZ Matthew 858-483- 2828 4
4618 XXXX OO
4623 ● FILIP Maria OO 0
4625 XXXX OO

X EMERALD ST

4655 JOHNSON David R 858-272- 5216 1
4658 STRICKLER Andrew 858-274- 7415 +6
4681 ORTIGUERRA E 858-272- 3696 3
4688 CUNNIGHAM Calvin 858-581- 9188 +6
4695 XXXX OO

X NEOMA ST

X DONALDSON DR

X CHALCEDONY ST

X WALMAR LN

5022 XXXX OO
5068 ● CONNERS Craig OO 7
5078 ● BAYLIFF Wilson OO 7
5088 ● FRANKEL David OO 4
5126 BAME Louis R Lcdr 858-273- 9635
5146 ● FRANKE Randy OO +6
5162 ● JOLDERSMA John OO 0
5170 ● CHISAN John OO 0
5188 ● WALLIS Nancy 858-581- 9068 0
● WALLIS Nancy 858-581- 9114 0
5195 BROWN Carl OO 0
5202 ● GELAND Jacqueline OO 7
5205 MATTHEWS Ronald 858-272- 0732

X ROMNEY RD

5212 ○ ROBERTS Alice 858-273- 4321
ROBERTS John 858-273- 4399
5222 WESTWOOD Christopher 858-483- 6149
WESTWOOD Stephen 858-483- 6149
5235 BENEPE John W 858-581- 0231

X ALBA CT

5242 ● BENNER Laurence OO 4
5245 PETRISKY John J 858-274- 5223
5252 ● KELLY Paula 858-272- 3736
5255 ● DAME Gerald OO 0
5262 ● WALKER Glenn A 858-274- 9125
5266 GUZIK T Jas 858-270- 6932
5275 ○ SMITH Dwight 858-273- 5550
SMITH Elizabeth 858-273- 5694
5304 MESSICK P 858-483- 5030 3
SIEL C R 858-483- 5030 3
5308 ○ CHANE John B 858-270- 7447 7
★ CHANE MRS REV 858-270- 7447 7
5314 ● SHAW Jacob OO 4
5324 ● HOLPE Dennis OO 0
5339 ● MARKLEY Susan OO 0
5344 ● RUDGE Robert OO +6
5349 ALDEN M J 858-274- 2939
5359 ● ADLER David S 858-272- 3509

X AMITY ST

★ 1 BUS 51 RES 4 NEW

PENDON CT 92009 CARLSBAD

WEALTH CODE 7

7751 ● WINTERS Steven 760-436- 9199 9
7762 ● MILLER Nerwin OO 4
7761 ● HOUGHTBROM Donald OO 8
7762 ● SMITH John P 760-942- 4055 3
7771 ● ALEXANDER Cherie OO 0
7772 ● DUHAMEL Philippe OO 8
7781 ● RABEI Lazar OO 1

X BOCA ST

★ 0 BUS 7 RES 0 NEW

PENFIELD PT 92130 SAN DIEGO

WEALTH CODE 9

13503 ● RICHARDS Douglas OO 0
13512 ● GLINER Ramon OO 3
13517 ● SPECTOR Steven OO ⊕ 4
13523 ● GRADY Sandra OO 0

X CHELTERHAM TER

13532 XXXX OO
13543 ● BRACKEN John 858-350- 8570 9
● BRACKEN Nancy 858-350- 8535 9
13546 ● NEIFELD Denise OO 9
13557 XXXX OO
13563 XXXX OO
13567 ○ LANDIS Robert 858-755- 5117 4
13572 ● HART Marquis OO 8
13573 ○ GOLOSTEIN Harvey 858-755- 4847
13576 XXXX OO
13586 ● PAULUS Michelle OO
13587 ○ KOPLEWICZ Isabel 858-481- 9098
13592 ● MOSS Ellen OO 3
13596 ● HEIATI Hashem OO 0

★ 0 BUS 18 RES 1 NEW

PENFORD CT 92129 SAN DIEGO

WEALTH CODE 6

X NEWMONT DR

14425 ● BAYACA Rolando OO 0
14426 ● KODAMA David OO 0
14437 XXXX OO
14442 ○ RUSSELL J 858-538- 8521 4
● RUSSELL L 858-538- 8521 4
14449 ● HALL Kenneth OO
14458 ● SHARMA Alok 858-780- 9229 4
14461 ● SCHOTT William J 858-484- 7738

★ 0 BUS 8 RES 0 NEW

PENGUIN CIR 92083 VISTA

WEALTH CODE 3

X SWALLOW DR

949 ● GARCIA Enoc OO 4
955 ● AGUIRRE Jose OO 0
SANTOS Alberto 760-806- 1485 4
SANTOS Patricia 760-414- 9161 4
961 ● POTTS Judy 760-630- 5256 3
967 ● ROYER Shirley OO 4
973 ● LOPEZ I Favian 760-943- 0156 +6

★ 0 BUS 7 RES 1 NEW

PENINA ST 92064 POWAY

WEALTH CODE 9

13605 XXXX OO
13611 ● MCCLANE Kimberly OO 4
13617 ● SCHREINER Carolyn OO 4
13623 ● ARCHER Joe OO 1
13629 ● WEBER Nancy OO 4
13635 ● PLANSKY Victor OO 1
13641 ● DIVERDE Thomas OO 1
13647 ● JEFFREY Margaret 858-487- 4139 1

★ 0 BUS 8 RES 0 NEW

+ PENINSULA DR (06) 92010 CARLSBAD

4024 JAYANTHI Satish 760-720- 0266 +6
4031 WAY Josh 760-729- 4566 +6
4032 SMORZEWSKI Greg F 760-730- 1372 +6

★ 0 BUS 3 RES 3 NEW

PENKEA DR 92054 OCEANSIDE

WEALTH CODE 2

2701 XXXX OO
2702 ● MICHELSEN Karin 760-430- 1446 1
2709 ● MUNOZ Peter OO 4
2709 PANUSKA T 760-757- 2420
2710 ● GREEN Martin J Jr 760-757- 8409
2713 ● MASRO Mathew OO 0
2714 DICKINSON Henry Randolph 760-757- 3266
2717 ● COLLIER Betty OO 8
2718 ● MILLER S 760-967- 8102 2
2721 ● THOMAS Steven OO 0
2725 ● MACDONALD Olga OO 4
2726 ● SEVERS William OO 8
2729 ● DICKINSON Julianne OO 4
2730 ● GALLARDI Stephanie 760-754- 9094 0
2733 ● CARPENTER Randolph OO 1
2734 ● COLTON Roger OO 0
2738 CRUZ Salvador 760-721- 1694 +6
ROBLES Gildardo 760-433- 1914 3
● VELASCO Bernardo OO 4

X HOOVER ST

★ 0 BUS 19 RES 1 NEW

PENN ST 92065 RAMONA

WEALTH CODE 4

108 ● CELAYA Bernardo OO 4
110 ● WHITLOCK Jim 760-788- 9121 4
112 ● KURZINGER Frederick OO 4
120 ● ARIAS Ricky OO 8
128 ● ARIAS Ricky OO 4
PAULSEN Joan 760-789- 7473 4
210 ● DIN Michael OO 9
218 ● BOUGHNER Gerald O 760-789- 2357
222 ● FRANANO Vicki 760-788- 8690 4
232 PRESS Julie 760-789- 5789 4
285 XXXX OO

X OLIVE AVE

313 ● WIER Brian OO 3
320 SPAULDING L B 760-788- 0238 4
326 ● YANEZ Eduardo 760-788- 8197

X PIEDMONT RD

420 ● BELCHEZ John 760-789- 9824

X MAGNOLIA AVE

★ 0 BUS 15 RES 0 NEW

PENNACOOK CT 92127 SAN DIEGO

WEALTH CODE 9

X HARVEST DANCE WAY

17706 ● TURNER Alan 858-485- 7035 ⊕ 8
17715 ● USHKOW Howard 858-486- 5523
17720 ● FREED Steven OO +8
17725 ● KELLY Patrick 858-485- 8139 4
17732 ● PARK Hee 858-613- 1445 3
17735 ● LAJOIE Robert OO 8
17744 ● CREED Stuart OO 2
17745 ● HARTZELL David 858-487- 1776 3
17755 ● THAYER Dale O 858-673- 4696
17768 ● DIXON K 858-451- 3429 4
● DIXON P 858-451- 3429 4
17765 ● CHANG James OO 0
17768 ● LAFLEUR Ray 858-451- 2909 2
17775 ● HSU Raymond OO 0
17785 XXXX OO
17795 ● ROBINSON Harry OO 8

★ 0 BUS 16 RES 1 NEW

PENNANT WAY 92122 SAN DIEGO

WEALTH CODE 8

X HONORS DR

3011 NESS M 858-455- 9665 2
3021 ● CALDERON Carlos OO 0
3031 ● SLANE Mark OO 4
3041 HORNER Wm K 858-453- 6406
3051 O'MALLEY M E 858-453- 5703
3061 ● BOWEN Michael OO 0
3071 ● CARLSON Donald 858-552- 0818
3081 ● JOFFE Adam 858-452- 9707 3
3091 ● TERZIBASCHIAN Michael 858-450- 1799
● TERZIBASCHIAN Neuber H 858-450- 1799

X REGENTS RD

★ 0 BUS 10 RES 0 NEW

E PENNSYLVANIA AVE 92025 ESCONDIDO

WEALTH CODE 0.5

124 XXXX OO
134 MONTOYA Jesus 760-480- 2832 4
● VILLEGAS David OO 4

X N KALMIA ST

X WAVERLY PL

207 ★ NORTH CO TIMES 760-839- 3333 9
★ NORTH CO TIMES ESCONDO OFFICE 760-745- 6611 9
250 MIDDLETON Melvin 760-480- 4401
258 MAI Tho 760-747- 3499 4

X N JUNIPER ST

310 VELASQUEZ Norma 760-737- 9815 4
316 ★ JONES BROS BRAKE SERVICE 760-741- 2373
324 OUACH Kiat 760-747- 3452 4
334 XXXX OO
335 ★ ESCONDO BOXING & FITNESS GYM 760-743- 2269
342 XXXX OO
344 ROJAS Bartolome A 760-745- 3728 4
350 ● JAUREGUI Peter OO 0
MALDONADO Alicia 760-735- 9631 +6
351 ★ CARQUEST OF ESCONDO 760-745- 8481
354 MEDINA Juan 760-747- 4339 4
356 XXXX OO
358 ESTEVEZ Epifanio 760-738- 0849 4
364 ROJAS Silvia 760-432- 6941 4

X N IVY ST

410 ● HINOJOSA Sergio OO 4
PINA Ramon 760-739- 8758 4
418 ○ CORTES Eufrosio 760-432- 9273 4
460 ★ AMER RED CROSS BLOOD SERVICES 760-737- 3940 9
★ RED CROSS BLOOD SERVICES 760-737- 3940 9
462 ★ KORNER MARKET 760-743- 1303 4

X N HICKORY ST

X E VALLEY PKY

841 ★ ESCONDO CMNTY HLTH CNTR 760-737- 7896
★ ESCONDO OBGYN MEDICAL GROUP 760-745- 1363
851 ★ BOSCH PHILIP C MD 760-743- 3135
★ PROFOX ASSOCIATES INC 760-432- 9921 4
★ TRAUMA RESEARCH AND ENDC FNDTN 760-489- 4810 1
861 ★ SAMUEL WILLIAM S MD 760-746- 5813 2
★ SHACK MICHAEL J MD 760-746- 5813 8
★ SOUTHWST MEDICAL SERVICES 760-746- 5813 9
★ SOUTHWST NRLGY MED GRP A MED 760-746- 5813 9
★ WARREN ROBERT S MD 760-746- 5813 8

X N FIG ST

701 CHANICK Tommy 760-294- 8994 +6
JARGEMBOWSKI Leonard 760-489- 4415 4

PRISCILLA ST 2006

8538 XXXX OO
8539 ● GREER Dale 858-457- 1040 7
● GREER Howard E Jan Rel Adm 858-457- 1040 7
8548 ● SHTEREMBERG Reina 858-597- 1011 4
8549 XXXX OO
8558 XXXX OO
8559 FORSBERG Kenneth E 858-453- 3627
8568 STRICH W Eli 858-453- 3952e
8569 ● NETTLETON Kelvin OO 7
8578 ★ FRIEDLAENDER DEBBIE MD 858-546- 9425 4
● FRIEDLAENDER Michell 858-546- 9425 4
8588 XXXX OO

X INVERNESS CT

X DUNAWAY DR
8599 ● ROSS John Jr 858-453- 8156 9
★ 3 BUS 57 RES 2 NEW

PRIDEMORE PL 92117 SAN DIEGO

WEALTH CODE 5.6

X SHAWNEE RD
4115 ● GLADE David D 858-270- 3918 9
4127 ● MARTINEZ Sara 858-274- 0705 0
4128 ● GOINGS Rosa OO 8
4139 ● ORTIZ Robert 858-270- 7341 8
4150 XXXX OO
4151 ● LIVERMORE Howard J 858-274- 8539

X OTTAWA AVE
★ 0 BUS 6 RES 0 NEW

PRIESTLY DR 92008 CARLSBAD

WEALTH CODE 4

X RUTHERFORD RD
5901 ★ RENO CONTRACTING 760-603- 9618 +6
5925 ★ ATHLESURE INC 760-476- 9201 4
★ ATHLESURE INC 760-607- 0703 4
★ CHARYBDIS TECHNOLOGIES 760-930- 8100 1
★ PAC PREMEDIA 760-431- 3590 4
5927 ★ CONTL HOMES 760-931- 1980 4
★ CONTL RESIDENTIAL INC 760-268- 0511 4
★ D R HORTON WEST REGION 760-496- 3190 4
★ D R HORTON-CONTINENTAL 760-931- 1980 4
★ DRH REALTY 760-438- 1400 4
★ HORTON-CONTINENTAL 760-931- 1980 4
★ MORGAN STANLEY CARLSBD OFFICE 760-931- 4600 0
5930 ★ COLLIERS INTERNATIONAL 760-438- 8995 3
5931 ★ CAPITAL PARTNERS USA INC 760-929- 0900 4
★ FIDELITY NATIONAL TITLE 760-479- 9224 4
★ LIBERTYSTREET FINANCIAL GROUP 760-804- 1486 4
★ PRIMERICA FINANCIAL SERVICES 760-479- 1333 4
5934 ★ C OF C OF CARLSBD 760-931- 8400 4
★ CARLSBD CHAMBER OF COMMERCE 760-931- 8400 4
5938 ★ PERFORMC MARKETING INC 760-431- 3430 +6
★ PREMIER RESIDENTIAL INC 760-431- 7778 4
★ SYS COMPUTER TRAINING 760-579- 0050 4
★ WELLS FARGO BANK 760-918- 2700 4
5942 ★ AMER MORTGAGE EXPRESS 760-930- 0050 4
★ STONEMARK PROPERTIES INC 760-448- 1800 4
5946 ★ GLT WEALTH ADVISORS INC 760-431- 8440 +6
★ GRICE LUNO & TARKINGTON LLP 760-431- 8440 +6
★ LECHLEITER JOHN C 760-431- 8440 +6
★ MILLENNIUM CREATIVE GROUP INC 760-930- 9244 +6
★ MITCHELL RNLD A / GRCS 760-431- 8440 +6
★ TAYLOR JEANNE A 760-431- 8440 +6
★ ULTIMATE STAFFING SERVICES 760-431- 4333 +6
★ ZIEKY CHARLEEN 760-431- 8440 +6
5950 ★ BARRATT AMERICAN INC 760-431- 3800 4
5954 ★ GREAT LAKES DATA SYSTEMS 760-602- 1900 4
5958 ★ DOCUMENT SCIENCES CORPORATION 760-602- 3809 +6
5962 ★ SOCO GROUP THE 760-804- 8460 4
★ SOCO PETROLEUM GROUP INC 760-804- 8460 4

X LA PLACE CT
38 BUS 0 RES 11 NEW

PRIMA VERA 92056 OCEANSIDE

WEALTH CODE 4

1550 ● ORTIZ Eduardo OO 4
1551 ● MAZAREI Rahele OO 4
1554 ● DONAHUE-HORNIN Deborah OO 4
1555 ● CHILORESS Gary OO 4
WALLACE Tye 760-295- 9614 +6
1556 ● PATTERSON Mark 760-414- 1560 3
1559 ● MERCADO Elmer OO D
1562 ● NOLAN Tam 760-631- 5980 4
1563 BOLANO Cres 760-630- 2412
● PUTNAM Donald OO 0
1566 ● CARROLL Bruce OO 8
1567 ● ALTAMIRANO Hipolito OO 4
1570 ● COSLEY Douglas OO 0
1571 ★ L I O INC 760-945- 0021 +6
1575 ● ZVITAK Kristian OO 3
★ 1 BUS 14 RES 2 NEW

PRIMAVERA LN 92014 DEL MAR

WEALTH CODE 9

1530 NEWMAN Barbara 858-793- 1296 1
★ 0 BUS 1 RES 0 NEW

PRIMAVERA WAY 92009 CARLSBAD

WEALTH CODE 9

X GALLEON WAY
7600 ● SANCHEZ Julia 760-943- 8202 1
7601 ● GREEN Glen 760-633- 1837 1
7603 ● LAPINS Eileen OO 4
7607 BARNELL D OO
7610 ● CHERWIN David 760-944- 5190 4
7611 ● CALVERLEY Nancy OO +6
7615 ● LYONS Raymond OO 4
7616 ● ELSASSER B 760-753- 1976 4
7619 ● DODGE Walter OO 0
7622 ● GILFILLAN Keith A 760-944- 9261
7623 ● WILLIAMS Micheal 760-632- 7290 +6
7627 XXXX OO
7628 ● YOUDE Laurel 760-438- 4749
7634 ● STUTZ Gerald 760-632- 0924
7640 ● DWARAKANATH M H 760-944- 0711
7641 ● HAERLE Louis OO 3
7646 ● ROEMER E 760-944- 3645 4
7647 ● SIMPSON John OO 0
7652 ● GRIFFEY Richard 760-942- 5077
7653 ● BRACCI David OO 9

X SAN BRISTO WAY
7711 ● HOEHNE Manfred 760-436- 5484 0
● HOEHNE Manfred 760-436- 2878 0
7712 ● AHERN Patrick OO 4
7724 ● NTOMP T 760-634- 9773 4
7725 ● FOSTER Theodora OO ⊕ 3
7736 ● BREDEWEG R L 760-436- 2940
7737 ● DICENSO Ennio 760-942- 0605
7748 XXXX OO
7749 ● STONE William OO 4

X LEVANTE ST
★ 0 BUS 29 RES 2 NEW

PRIMENTEL LN 92009 CARLSBAD

WEALTH CODE 5

7046 ● BOWMAN Susan 760-804- 5801 2
● BOWMAN Susan 760-804- 9212 2
7050 ● ROW Kristin 760-602- 9316 3
7054 XXXX OO
7058 ● BARKOWSKI Frank OO 8
7062 ● LIN Fan OO 4
7066 ● BORSACK A 760-929- 0058e 2
● BORSACK B 760-929- 0058e 2
7070 ● KWON Anne 760-931- 0648 1
7074 ● ROBINSON Mark OO 0
7078 ● CLEARY Joseph M OO 4
7062 ● DAGUE Heidi 760-431- 9150 4
7065 ● ONEILL Kevin OO 3
DONELL Kevin 760-438- 1801 4
★ 0 BUS 14 RES 0 NEW

PRIMERO IZQUIERO RD 92067 RANCHO SANTA FE

P O BOXES ONLY
NO DELIVERY BY ADDRESS

6405 ● REYES Gregory OO 2
6414 UM Walter 858-759- 2432 4
6415 ● TANTUWAYA Lokesh OO 4
6456 ● TORBATI Emanuel OO 0
6497 ● GRAY Martin OO 4
6515 ● HERST Percy OO 0
6573 ● SCHLESINGER Barry OO 9
6655 PIGLIUCCI Riccardo 858-759- 6380 +6
RICCARDO Pigliucci 858-759- 8523 +6
★ 0 BUS 9 RES 2 NEW

PRIMROSE AVE 92083 VISTA

WEALTH CODE 3

X ROBELINI DR
2140 ● MARIN Israel OO 4
ORTIZ Angel 760-597- 1727 4
2144 ● MARIN Aaron OO 4
2155 ● JACKSON Clyde OO 0
2183 ● JACKSON Vontella 760-727- 4150
2184 ● SOTELO William OO 0
2190 ● TODOROVIC Dragan OO 4
2212 RADILLO Juan 760-727- 8711 4
CACHO Beatriz 760-598- 9732 4
CANSECO Juana 760-597- 9474 4
OLVERA Ernesto 760-727- 5019 4
2213 ● GONZALEZ Edgar OO +6
2224 . . . . . APARTMENTS
ALTAMIRANO Ignacio 760-598- 8614 4
1 GROSS Larry 760-597- 1063 4
JARAMILLO Maria 760-598- 8610 4
MALLORY Larry 760-216- 6295 +6
MUNGARAY Mary 760-598- 0964 +6
ORANTES Isahel 760-734- 1290 +6
YOUNG Brian 760-842- 1780 +6
2224 . . . . . .
2225 XXXX OO

X PALMYRA DR
2232 . . . . . APARTMENTS
MUNOZ Roberto 760-598- 7599 +6
RODRIGUEZ Evaristo 760-597- 1538 +6
4 ROJAS Jacinto A 760-598- 6948 4
SALAZAR Susana 760-727- 9050 4
SANCHEZ Martin 760-727- 3496 4
2232 . . . . . .
2240 . . . . . APARTMENTS
ALTAMIRANO Ignacio 760-597- 8940 4
CANSECO Benigno 760-599- 1068 +6
MALDONADO Alda 760-727- 4960 4
7 MAYO Freddy 760-599- 3802 4
RODRIGUEZ Saul 760-598- 1546 +6
ZUNIGAROQUE Martin 760-598- 5624 +6
2240 . . . . . .

X LOBELIA DR
2255 ● CORBIN Alda OO 0
2260 CACHO Guillermina 760-734- 4478 2
JIMENEZ Roman Arenas 760-734- 6877 2
OLIVARES Alvaro 760-597- 8933 3
VILLASENOR Maria C 760-727- 2436 4
★ VISTA PRIMROSE 760-727- 3353

2265 ● GONZALES Mercedes OO 0
2270 XXXX OO
2271 ● LYNCH Michael 760-727- 6146
2277 PETERSEN A D 760-727- 0390
2280 . . . . . APARTMENTS
BERNARDINO Marcos D 760-597- 0814 +6
CONTRERAS Juana 760-597- 1895 +6
HERNNADEZ Cornelio 760-727- 1805 4
HERRERA Maximino 760-599- 4947 4
LOPEZ Rufina 760- 598- 1477 4
MARTINEZ Manuel 760-599- 0562 4
QUINTERO Teofila 760-734- 4953 4
SANTOS Adrian Ramos 760-598- 4910 3
7 SANTOS Lorenzo Ramon 760-597- 0852 3
14 VASQUEZ Nestor Trejo 760-599- 4426 4
2280 . . . . . .
2286 DELGADO Elvira 760-597- 9516 +6
FLOWERS Candice 760- 216- 6064 +6
LUGO Julia 760-598- 7355 +6
MORALES P 760-599- 0734 4
2289 ● GUIDO Jesus OO 0
2295 ● GUIDINO Jose OO 8
★ GUIDINO'S LANDSCAPING 760-727- 2521 9

X AZALEA DR
2312 ● WIDSON James W 760- 598- 1610
2314 ● BEESON Robt B 760-727- 3448
2318 ● BAZAN Melquiades OO 4
2326 ● REA John OO 0
2327 ● ANGUIANO Benjamin OO 0
MACIEL Ramiro 760-216- 9910 +6
MACIEL Ramiro 760-295- 3814 +6
2331 ● HERNANDEZ Rene OO 4
2338 ● PHILLIPS Mark 760-598- 0126

X PRIMROSE PL
2339 ● HANSINK Steve 760-727- 7877 9
2346 ● COCORES Nicholas OO 7
2347 ● TREJO Gloria OO 4
2350 ● GARCIA Damian OO 9
2354 ● DROSTE P OO 0

X LAVENDER LN
2357 XXXX OO
2358 ● TINKLE Mark Allen 760-727- 2577
2360 ● HOLDSWORTH Tracy OO 0
2367 ● COAD Ronald L 760-727- 0104
2378 ● PINO Daniel OO +6
2379 ● BALDERAS Francisco OO 3
2381 ● FILIPOWIC Aleksandar OO 2
2382 ● FORD Kathryn OO 4
2390 XXXX OO
2393 XXXX OO

X DENNIS DR
2408 ● MARGUARDT Eugene OO 4
2412 ● MALDONADO Violeta OO 9
2414 ● SMERDU Harold OO 2
2416 ● SANCHEZ Alfonso OO 2
2419 ● CAP Mark OO 0
2420 ● ARSHER David OO 4
2421 ● GRACIANO Arturo 760-724- 9187 4
2422 ● HANSEN Pamela 760-295- 7226 4
2423 CHAPMAN Trent 760-295- 5175 4
2429 ● ESCOMEDO Antonio OO 5
2431 ● PENATE Joaquin OO 4
2433 ● FELGEMO Wayne 760-727- 1762
2434 ● IRONS Randall OO 3
2445 ● GOLEMBESKI Robt W 760-727- 0592
2449 XXXX OO
2453 ● BENTZ Steven OO 0
2461 ● MOJADO Blake 760-598- 7202 8
2462 ● URIBE Rodrigo OO 2
2465 ● ESTRADA Sergio 760-597- 9790 0
2473 ● GEIL Lewis 760-598- 0902 4
2479 ● MILLER Clint 760-295- 1122 4
2484 ● ROUSE Chas H 760-727- 2678
2485 ● THOMAS Elizabeth OO 1
2495 ● NORTH Victoria OO 1
★ 2 BUS 104 RES 18 NEW

PRIMROSE CT 92064 POWAY

WEALTH CODE 9

X CUMBERLAND DR
14208 ● KASL Eldon OO 4
14211 ● HARPER Cheryl Jr 858-486- 7560 1
14220 XXXX OO
14223 ● HALL Daniel OO 0
14232 ● CONNOR Benjamin OO 8
14235 ● KIRSON Donald OO 4
★ 0 BUS 6 RES 0 NEW

PRIMROSE LN (04) 92129 SAN DIEGO

7169 DREW Bill 858-484- 2755 +6
7187 ● CHATURVEDI Mahi K 858-484- 8482 4
7235 ● DOWLATSHAHI Bijan 858-538- 9357e 4
7259 ● GODWIN Mary 858-484- 1212 4
7270 XXXX OO
7271 XXXX OO
7283 ● LIN Xun 858-484- 0703 4
7284 ● LINDSEY David 858-538- 4211 4
7295 ● LORIMORE George 858-484- 3214 4
★ 0 BUS 9 RES 1 NEW

PRIMROSE PL 92083 VISTA

WEALTH CODE 3

X PRIMROSE AVE
319 ● CISNEROS David OO 4
327 ● GONZALEZ Gilberto 760-727- 7383 4
335 ● JONES Steven C 760-727- 3863
★ 0 BUS 3 RES 0 NEW

PRIMROSE WAY 92011 CARLSBAD

X DAISY AVE
7101 ● SHEPHERD David OO 4
7102 ● RICE Tim OO 4
7103 TOOMAY John C 760-438- 0439
7104 XXXX OO
7105 ● RITTER Thomas OO 4
7106 ● BALLARD Charles OO ⊕ 0
7107 ● KYAMME Richard OO 0
7108 ● MISSETT Gayle OO 4
7109 GIBSON Eileen A 760-438- 3083
7110 GONZALEZ Corienne 760-931- 9019 +6

X ORCHID WAY
★ 0 BUS 10 RES 1 NEW

PRIMROSE WAY (99) 92057 OCEANSIDE

WEALTH CODE 4

X PERIWINKLE WAY
401 ● SARGEANT Charles OO 4
404 ● HETZEL Lisi OO ⊕ 0
405 ● HAEN Scott OO 0
OKLER Jackie 760-754- 2560 4
408 ● FRENCH Reed OO 4
409 ● KUBICKI Stan 760-722- 0886 9
412 ● HILL Deborah OO 3
413 ● HANCOCK Lance OO 2
416 ● PRETTYMAN Gregg 760-439- 3813 9
417 ● HALLIDAY Robert OO 9
420 ● WEBSTER William OO 9
421 ● KOBAYASHI Dalco OO 9
424 ● DHEWS Mark OO 0
425 ● MOHAMADI Kamel OO 9
428 ROBERTS Sharon 760-721- 8431 4
ROBERTS Sharon 760-231- 9417 4
429 ● CHUBIS Consuelo 760-754- 4737 4
432 ● BECKMAN Ken OO +6
JACKSON Allan D 760-754- 1041 9
433 ● HARRYMAN Jan 760-754- 0362 9
437 ● BILLANO Norman 760-722- 9801 9
440 ● DILLON Birell OO 1
441 ● DAVIS M 760-757- 0057e 1
444 ● DOMINGO Edgar OO 4
445 ● BELANGER Robert OO 0

X ALYSSUM WAY
500 ● MIENER Julianne OO 0
503 ● ROBERTSON Nancy 760-757- 7374 9
504 ● PERRY Zola OO 0
507 ● DEGREE William OO 9
508 ● MCPARTLAND Steven OO ⊕ 0
511 ● LEON Javier 760-721- 7322 4
515 ● MITCHELL Brian 760-967- 5922 0
519 ● BLOOM Jeffrey 760-757- 2737 0

X LUPINE WAY
★ 0 BUS 33 RES 1 NEW

PRINCE ST 92025 ESCONDIDO

WEALTH CODE 8

X MARY LN
3515 ● DICKEY Patrick 760-745- 9211
3518 ● RESCHLY E G 760-739- 1604
RESCHLY Edwin G 760-743- 9404
3522 XXXX OO
3530 ● ZIMMERMAN Mark OO 4
3536 ● PUST Jerry A 760-489- 0502
3540 ● STANGER N J 760-746- 4682
3544 ● STEIN Robert OO 8
3561 ● MOORE Ralph H 760-731- 7426
3571 ● LACY Scott OO 2
3572 XXXX OO
3578 ● DICKINSON Ken 760-432- 9667 0
3579 ● WILLIS David OO 4
3584 ● MILLER Arthur OO 4
SEELEY Roger 760-294- 5897 0
3585 ● REILLY Scott 760-739- 5432 0
3586 XXXX OO
3587 ● ESTRADA Miguel OO 4
3588 ● MCNAUGHTON Sherrie 760-727- 0079 4
● MCNAUGHTON Sherrie 760-737- 9336 4
JAMES Michelle
3590 ● ZUKER Jamie OO 3
3591 ● JANNOM Robert 760-233- 1393 2
3592 LIPLJ 858-272- 2529 9
● YIP Lindsey OO 4
3603 XXXX OO
3607 ● GABRIEL Cesar 760-743- 5256 4
3609 XXXX OO
3611 ● BAKER Keith OO 0
3616 ● HOLBROOK David OO ⊕ 4
JAMES Michelle 760-839- 0173e 9
3623 ● PATA John OO 8
3624 ● SKOLNICK Nei OO ⊕ 2
3632 ● SPELTS Daniel OO 4
3638 ● HEYE Bruce OO 0
3642 ● SCHWARTZ Christopher OO 4
3646 ● DYEKMAN Michael OO 0
3647 ● BEETSCH Walter OO 9
3653 JOHNSTON W D 760-741- 7435
● JOHNSTON William 760-432- 5990
3654 XXXX OO

X COUNTRY MEADOW LN
★ 0 BUS 40 RES 0 NEW

PRINCE ST 92028 FALLBROOK

WEALTH CODE 6

X CALMIN DR
1608 ● MACKEN Ken 760-451- 9054 4
1617 ● BIRCHALL Rick OO 4
1621 ● SINK Rick G 760-728- 5581 0
1632 ● RUNNELLS Carol 760-728- 5439

X CROWN CT
1715 ● KING Wayne D 760-451- 2006 3
1722 ● HOLTZ Jim 760-728- 5752 8
1758 GROVER D S 760-728- 1975

X JOSHUA TREE LN
★ 0 BUS 7 RES 0 NEW

PRINCE WAY 92084 VISTA

WEALTH CODE 7

X VISTA GRANDE DR
2357 ● SALISBURY High OO 4
2362 ★ ITALCO CONSTRUCTION INC 760-630- 2979 4
2369 ● FOSTER James OO ⊕ 1
2366 ● MILLER Paul F 760-724- 5630 8
2370 ● MOORE Gary OO 0
2374 XXXX OO
2378 XXXX OO
2382 XXXX OO
2362 HOLT Douglas D 760-295- 8447 +6
2385 ● VU Vuong OO 4
2392 ● POZZOLI Peter OO 4
2397 BURTON Leslie 760-724- 1278e 4
● POPELL Henry OO ⊕ 2
2398 ● SPARKS Michael OO 4
★ 1 BUS 13 RES 2 NEW

PRINCEHOUSE LN 92024 ENCINITAS

WEALTH CODE 4

X ENCINITAS BLVD
115 ● CORDOVA Jose OO 4
131 ● HUFFMAN Mark OO 4
205 XXXX OO
207 HOOK Louis 760-436- 5791e 4
221 ★ BIRD ROCK TROPICALS 760-436- 3088 +6
305 XXXX OO
315 ● KAUFMAN Deborah 760-436- 8472 0
● KAUFMAN Deborah 760-436- 8652 0
KENDALL M 760-943- 0567 4
★ 1 BUS 8 RES 1 NEW

PRINCESS KYRA PL (04) 92029 ESCONDIDO

PRINCESS ST 92037 LA JOLLA

WEALTH CODE 9

X TORREY PINES RD
7907 XXXX OO
7920 ● FRY Todd OO 4
★ FRY TODD LANDSCAPE ARCH ASLA 858-450- 8085
7921 BURTON Sue 858-410- 5722 +6
7930 ● GARDNER John Willis 858-454- 2930
7931 ● COURT Elizabeth RODIMON Warner S Revim Uel Rel OO 4 858-459- 2878
7939 ● WARNER S OO +6
7944 ● BUOYMASTER Ned W 858-456- 0939
7949 XXXX OO

X SPINDRIFT DR
7956 ● CHECOTA Joseph OO 0
7962 ● REYNOLDS David N 858-459- 4529
● REYNOLDS Helen 858-454- 4839
7964 XXXX OO
★ 1 BUS 13 RES 2 NEW

PRINCETON AVE 92117 SAN DIEGO

WEALTH CODE 4

X TICONDEROGA ST
3505 ● EATON William OO 9
3512 ● MANCUSI Mario OO 9
3515 ● GREEN Shaun OO +6
3518 WILSON Carla Jo 858-270- 7763 4
3520 XXXX OO
3521 ● MAROSTICA Hida OO 3
3528 ● KALOGIANIS Alexander OO +6
3530 XXXX OO
3533 ● BUTTERS James OO 4
3543 ● BELL John OO 0
3544 ● LOGAN Harold OO 0
3552 ● MUSTAFA Hassan OO 9
3553 ● HU, Jos C 856-272- 7823
● HU, Jos C 856-272- 9991
3559 THOMSEN Parker D 858-273- 5680 4
3560 WILLIAMSON John B 858-273- 1426
3567 ● SAKATANI Tom 858-272- 0259
3572 ● ROCK N H 858-272- 5745 0
3576 XXXX OO
3578 ● STAPLES James OO +6
3581 XXXX OO
3582 XXXX OO
3586 ● MYERS C 858-273- 2153
3587 BRYANT Mercedes 858-483- 9099 4
3590 ● KENNEL Matthew OO 1
3591 ● AGUILAR Veronica OO 4
3594 ● SHIE Barbara OO 0
VANDERLINDEN Travis 858-731- 1715 +6

X BUNKER HILL ST
3607 ● SABLACK Stephen OO 0
3608 ● WILLIAMS Willy 858-981- 1204
3612 ● RICHARD Daniel 858-270- 4663
3615 ● BENNOUNA Mansour OO 3
3624 XXXX OO
3625 ● TAYLOR Eileen OO 0
3628 ● MOSELEY Grant 858-581- 2762 3
3629 XXXX OO
3635 FAUBEND Karen 858-731- 2958 +6
3639 ● DOUDERA Charles OO 0
3640 ● LEE Bert OO 0
3644 JOHNSON Russell 858-273- 2386 +6
3646 SKIBER Tim 858-490- 1007 4
3647 ● REICHEL Louis R 858-274- 2892
3648 XXXX OO
3653 XXXX OO
3654 ● HEALY Michael D 858-272- 0706
3660 XXXX OO
3663 HAYES Roy 858-270- 5173
3669 ● ALLEN Barbara OO 8
3674 ● HENTSCHEL Agnes 858-274- 0234 9
3677 NELSON Kenneth G 858-273- 3578 4
3682 PRELL Raymond J 858-272- 4658 2
3685 WRIGHT Claude D 858-274- 3668
3692 ● MORALES Louis 858-483- 5421 9

X BRANDYWINE ST
★ 0 BUS 53 RES 8 NEW

PRINTWOOD CT 92117 SAN DIEGO

WEALTH CODE 7

X PRINTWOOD WAY
4721 ● HOM Louis OO 4
4727 ● HONDA Hideyuki OO 0
4733 ★ HOLIDAY CARPETS 858-674- 5998 4
● ROLSP Dennis 858-674- 5568 8
4739 ● PALATELLA Cathi OO 1
4745 ● ZUPP Ellen OO 4

X REDBROOK RD
4751 ● SARDINA Frank OO 0
4754 ANDERSON Marie 858-279- 1878 4
4757 ● WILSON Riley OO 4
4763 ● DUESENBERRY Edward OO 8
4766 ● WILLIAMS Eric OO 0
4769 VILLASENOR Robert 858-279- 6919
★ 1 BUS 11 RES 0 NEW

PRINTWOOD WAY 92117 SAN DIEGO

WEALTH CODE 7

5606 ● JORSTAD David OO 1
5616 ● BELANICH Michael OO 0
5621 ● GEILENFELDT Rodney OO 0
5626 ● HORNE Joseph OO 4
5642 ● PROUTY Robert OO +6
5643 ● LE Thanh OO 4
TRINH Tuyen 858-715- 3906 3
5650 ● SHIRCLIFF John OO 0
5661 HUYNH Be T 858-270- 4322 2
● LE Hong OO 2
5668 ● THOMSON John OO 9
5705 FEWELL Kenneth 858-576- 0408 4
5717 ● COLLINS Harold 858-278- 6454
5734 ● MARINE Jos N 858-278- 1128
5735 XXXX OO
5760 XXXX OO
5761 ● LEE Victor OO 4
5806 ● WESTPHAL Reinhard OO 0
5807 ● STEWART Katherine OO 4
5838 ● MATHEUS Carolyn OO 4
5837 ● HUYNH Diem OO 0
5886 XXXX OO
5887 ● SCALLON Arlene OO 0

X MOUNT ABERNATHY AVE
5902 ● SCHMIDT David OO 8
5911 ORTO Joel 858-279- 1049 3
5942 ROMAN Geri 858-278- 5054 4
5972 ● DAVIS-MCDERMOT Elenor 858-292- 1950 1
5996 ● FERREIRA V J 858-278- 7498
6030 COE Tony 858-573- 0046 4
6086 ● SAUNIER Albert 858-571- 0196 3
6090 XXXX OO
6125 ★ LAFAYETTE ELEM SC 858-496- 8150
★ SD SC ELEM LAFAYETTE 858-496- 8150
5190 ● MONGE Manuel OO 2

X PRINTWOOD CT
5230 ● ROBISON Paul OO 8
5250 SMITH Lowell Rev 858-279- 3330
6290 ● NASERY Gamamuddin 858-277- 5925

X CANNINGTON DR
6310 LE Danh 858-571- 3285 3
● LE Loc OO 4
6330 ● HANSEN K P 858-569- 6447
MORRISON A G 858-569- 6447
6351 ● SANDERS Eric OO 0
6370 ● BELANICH David J 858-292- 1425 8
6371 XXXX OO
6390 ● FRANCO Michael OO 0
6396 ● HOLMON Donald OO 8
6403 GARCIA Martin 858-278- 8802 4
● GONZALEZ Jorge OO 2
6410 ● PETIX Stephen OO 0
5440 PEREIRA Visco 858-569- 4942 4
6450 ● HANBURY William OO 0
6460 ● GARICA Rodolfo OO 4

X BERWICK DR
★ 2 BUS 50 RES 1 NEW

PRISCILLA ST 92129 SAN DIEGO

WEALTH CODE 6

X SATANAS ST
14805 ● STEPHENS Nelson OO 4
14806 ● ENDRESON Dale R 858-672- 2163e 8
● ENDRESON Sahnaz 858-672- 2163e 8
14809 ● ROSICKY John A 858-672- 6229 0
14813 ● HERNANDEZ Humberto OO 3
14814 ● RAMSKILL Thomas OO 3
14819 ● GARCIA Timothy OO 0
14823 DISHNO Ronald C 858-672- 0159
14827 ● RUMMEL Kirk 858-672- 4006 2
14830 ● GUZMAN Rodney ROGERS Edna M OO 858-672- 2963 3 4
HALLSTED Jas C 858-672- 6167
14831 ● HALLSTED Jas C OO 1
14835 ● WEST Joanne OO 4
14838 ● WOOD Juanita OO 4
14839 ● BISBIE Robert OO 4
14843 ● BOGNAR Rosemary OO 8
14844 ● SNAW Dennis 858-672- 0162
14848 ● HOCKER Zachary 858-672- 9923 0
14851 ● FLYNN Vincent OO
14855 DEGOMES John A 858-672- 0158
14858 ● KERNER William OO 8
14859 KIRWAN Cynthia 858-672- 9439 4
● PEREZ Ronaldo OO 0
14864 ● MJHAR Robert OO +6
SWOPE Andrew 858-672- 0511 +6
14865 MAZEVAN Mahshad 858-672- 9050 +6
● NAZERIAN Mahshad OO 0
14868 ● PAPUGA Matthew OO 0
14869 HAULSTONES James 858-672- 5526 4
14874 XXXX OO
14875 ● GION Michael OO 8
14881 ● NORGAARD Kenneth OO 8
★ 0 BUS 32 RES 3 NEW

PRISM DR (05) 92078 SAN MARCOS

921 XXXX OO
929 CONTRERAS Daniel 760-290- 3440 +6
930 GAUDINO Susan 760-744- 7441 4
937 MARTINEZ John M 760-798- 0326 +6
946 XXXX OO
949 LEES Michael 760-798- 0658 +6
950 JOHNSON Peter J 760-798- 2825 +6
★ 0 BUS 7 RES 4 NEW

PRIVADO GLN 92029 ESCONDIDO

WEALTH CODE 2

1910 ● MALBROUGH Mard 760-294- 2206 3
1915 ● MONTOYA Enrique OO 4
1918 ● GARRIS Jesse OO 4
SCHULT Julie 760-233- 2376 4
1923 ● FRIEDMAN Timothy OO 8
1926 ● PENDRY Kenneth OO 8
1931 ● HURTADO Alfredo MENDOZA Simon C 760-736- 4974 +6
1934 ● LEVINE Aaron OO 0
1939 ● SIGURDSSON Bryan OO 9
1942 XXXX OO
1947 ● DUONG Mau 760-747- 9996 3
1950 ● GALAN Sabrina OO 3
1955 ● KABOLI Kayvan OO +6
★ 0 BUS 14 RES 3 NEW

759 XXXX OO
760 DUMSTRA Meredith A 858-488- 2126 2
KABAN Tyler J 858-488- 5862 3
OWENS Elisa C 858-486- 4706 4
ROGOFF Boris P 858-488- 5906 1
761 BUSH Jessa 858-483- 3115 4
763 XXXX OO
770 ● REIFSCHNEIDER Eric OO ● 0
772 ★ SATORI BUILDER INC 858-486- 1747 4
STEFAUN Michael 858-488- 1747 3
● YEH Gary OO 4
774 XXXX OO
778 DAVIES Aaron 858-488- 5273 3
SIMONEAU Kerry A 858-488- 0197 3
VINNICOMBE V 858-488- 9658
779 XXXX OO
781 STOLZ Suzanne 858-274- 5280 +6

X MISSION BLVD

811 XXXX OO
813 XXXX OO
814 ○ SHORT Brad 858-488- 4384 8
815 ○ WRZESINSKI John 858-483- 6980 1
816 WILKOWSKI Susanne 858-486- 1412 2
821 SMITH Sean 858-273- 2611 4
823 ○ ALLEN Michael Lee 858-273- 7155 9
824 ○ MINNICER Kelly 858-488- 2660 0
826 C DIGIACOMO Laura 858-488- 1240 3
KINCAID Carole 858-488- 3835 2
C MAI Bao 858-488- 1240 3
A STAY Scott 858-488- 5892 2
830 NARDELLA Jalene 858-486- 8946 3
UCHIDA Chris 858-486- 1548 2
831 XXXX OO
838 ● DEANTIL Thomas OO 0
KELSEY Rendy 858-486- 1309 7
839 OSBORN G J 858-274- 7763
FRUTZMAN J 858-274- 1106 4
SNYDER Ray F 858-483- 7888
STOWMAN K 858-483- 4515 9
845 RISTER Gerald 858-483- 7988 3
846 BRADFORD S 858-486- 4592 4
847 PHELPS Larry 858-483- 7557
848 XXXX OO
862 ● CHAPETTA Louis OO 3
863 . . . . . WHITE HOUSE APTS
BARRICK Elizabeth C 858-272- 2519 3
DAVIS Daniel 858-483- 8369 +6
DEMARA Dana 858-483- 8121 1
KONIECZNY Elizabeth 858-273- 6159 3
OCONNOR Alexis 858-274- 7950 2
OCONNOR Tony 858-274- 7950 2
PALAZZO Anthony 858-273- 7707 +6
13 PFEIFER Melissa 858-270- 2813 4
8 ROBERTS Katherine 858-483- 9965 +6
ROWE Brad 858-274- 8055 4
863 . . . . . .
874 XXXX OO
880 ● VULLIET Agneta OO 0
884 XXXX OO
886 DUVERNAY Bradley 858-488- 4041 3
901 SPINELLI Michelle 858-270- 0765 4
904 XXXX OO
907 ● YOUNES Mark OO 3
909 XXXX OO

X BAYARD ST

910 AREHART Wendy 858-731- 0868 +6
SIEGENLIST Don G 858-486- 4360 1
927 KELLY Sheila 858-270- 8766 4
928 ● BURSTEIN B 858-488- 9043 9
A ● ROGERS Fiona OO +6
● STANGER Janice OO 3
● SUGGS Amy OO 0
936 B ● FERGERSTROM Wayne OO 4
PULIDO Jose A 858-486- 2091 3
A ROBERTS Kristofer R 858-486- 4210 4
RUSH A 858-509- 0559 3
C ● TISDALE Jon OO +6
● WIGHTMAN Donald OO 9
937 XXXX OO
941 XXXX OO
944 . . . . . APARTMENTS
ANDRADE Samara 858-488- 4826 +6
BROUGHTON Shaun 858-488- 4826 6
3 HOUSE Chad 858-488- 0720 2
HOUSE Chad 858-731- 0997 2
ROSECRANS Scott D 858-488- 0187 2
944 . . . . . .
949 XXXX OO
954 XXXX OO
956 XXXX OO
957 ● KELSEY Lori OO +5
MORASCO Anthony 858-453- 7228 4
958 LIGHTFOOT David 858-488- 5788 4
959 ● MARKEY Bruce 858-483- 4710 0
961 XXXX OO
962 ○ MCDNETT Haley L 858-488- 4944
963 CARROLL Jeff 858-272- 8964 1
GLOMSKI Anthony 858-274- 6751 1
PARIS S 858-483- 1513 +6
965 MILSOM David W 858-483- 7583 4
967 RICKS Thomas 858-483- 7951 3
969 . . . . . APARTMENTS
BRADER Jason 858-272- 0689 0
DAVID Sharon 858-273- 4232 1
GUTH Emily 858-581- 2278 +6
KELLAMS Fred 858-274- 8101 3
LEONIAN Shad 858-272- 9424 4
969 . . . . . .
972 ● HOLT Gregory OO 3
974 ● KELLY Gregory OO 3
976 ★ APRIL BROWN 858-488- 5852 1
BANKER Tammi M 858-488- 5852 1
● HOLT Gregory OO 3
LISALD Rerlick 858-488- 5852 1
978 ● HOLT Gregory OO 0
982 ○ RUBINFELD Edward 858-488- 3544 9
984 XXXX OO
986 CARNE Karen 858-488- 2987 3
988 MROS Guthrie 858-483- 4889 +6

X CASS ST

1003 ● GRANT Zena OO
1019 ROSS Raymond F 858-483- 3021
1020 DORRIS Kevin 858-272- 7383
1021 ○ ROSENTHAL Laura K 858-270- 6103 9
1022 XXXX OO
1024 CANAMVAS Joel 858-274- 6622 +6
PHUNG Yann 858-483- 5996 3
1025 ● GLIGOR Alyce OO
1026 ATKINSON Carrie 858-483- 3179 3
PLASCH Heather A 858-274- 2408 3
1027 XXXX OO
1028 MCABE Justin 858-483- 3735 3
1029 JOHNSON A 858-272- 8601 4
1030 ○ RITCHEY Amanda 858-483- 6758 1
1031 MARTINEZ Ruperta 858-483- 9856
1035 POTTER Walter 858-483- 3095 3
1036 CAMPBELL Timothy J 858-272- 7125 4
1038 SCHNEIDER Robert 858-273- 7212 4
1039 ● BLANFORD M 858-272- 3664 1
1040 XXXX OO
1042 XXXX OO
1043 HANKINS Diane 858-274- 5935 1
SCARTZ James 858-270- 1456 3
WARNER Mike 858-270- 1523
1044 . . . . . APARTMENTS
BORRELLI Chris 858-270- 0167 4
BRUSH Courtney 858-270- 2836 4
MCCARTHY Katy 858-274- 5766 4

TOFFEL Jim 858-483- 8644 2
2 VERDECK Kristin 858-273- 1807 4
1044 . . . . . .
1048 ½ PANZERO Dale J 858-483- 9624 9
1052 XXXX OO
1053 FIELDS Tracy 858-273- 3085 4
FREY E 858-270- 2586 2
NICHOLAS Shelby Lyn 858-272- 3099 3
1056 SAMPLES Matt 858-270- 9420
1059 ● ELMS Linda OO 4
D MOURKIS Michelle 858-274- 4954 +6
1060 XXXX OO
1062 ● SUNDBERG Mark OO 3
ZIMMERMAN D 858-273- 1161 3
1064 POPE Kendra M 858-272- 8152 3
1065 XXXX OO
1067 DONOVAN Kathleen J 858-483- 0064 4
1069 XXXX OO
1070 . . . . . APARTMENTS
2 CIRCUIT Stacy 858-483- 5744 4
COLIS Cynthia 858-270- 9071 3
GREELEY David 858-581- 2876 4
HUTTESS Ryan 858-274- 0537 2
JUAREZ Chris M 858-272- 2584 3
6 MORGAN M 858-483- 1063 9
8 MURPHY Heather 858-581- 1197 4
1070 . . . . . .
1073 ● WOOLERY Edward OO +6
1075 ○ KELLY Patrick J 858-273- 5802 9
1077 ● THORLEIFSON Dana OO 4
1079 PARRA Fernanda 858-581- 2599 4
● WORDEN Allison OO 3

X DAWES ST

1101 ● BOUZAGLOU Georges OO 4
LEHEW Gene C 858-483- 2180
SCHRAM Larry 858-273- 3905 +6
1108 LUTZ Jas C 858-483- 4095
1110 ● ARAMBULO Adrian OO 3
1118 ● DICKINSON Dimitri S 858-274- 5624 9
1122 HARPER Kent F 858-483- 3363 4
1128 MCCOY Jas D 858-483- 4401
1133 XXXX OO
1134 ● PIERCE James OO 0
1141 LOUNSBERRY Jack W 858-483- 4420
1142 ○ SANDERS Clarice 858-483- 0034 9
1153 BROWN Rodney W 858-270- 5598 +6
● RIEDER Albert OO 9
1154 BUCHMANN Walter 858-483- 3019
1162 ● PIQUILLOUD Blaise OO +6
1163 SIMPSON Virginia 858-483- 4672 4
1170 ● SNEAD Carolyn 858-272- 9429 +6
1171 ● PETERS Lucy OO 0
1181 XXXX OO
1191 ● PIERCE James E 858-270- 1859

★ 6 BUS 255 RES 20 NEW

SARA WAY 92008
CARLSBAD

WEALTH CODE 5

2210 ● MACKENZIE Rebecca 760-434- 4648 0
● MACKENZIE Rebecca 760-434- 5893 0
2215 ● KAZAKEVITCH Mihail OO 4
2220 ● FLEMING Robert OO 0
2225 HARDESTY Ken 760-720- 0111 3
2230 MAR Kenneth 760-720- 5341 4
2235 ● MASULA Stephen OO 0

X MARIA LN

2250 ○ COPELAND G 760-729- 7336 9
○ COPELAND G 760-729- 4222 9
2256 ● POLACEK Timothy OO 3
2260 ● NALLEY Todd H 760-729- 3836

X CELINDA DR

★ 0 BUS 11 RES 0 NEW

SARAH ANN DR 92028
FALLBROOK

WEALTH CODE 8

X GIRD RD

3409 ● WARBRICK Lisa 760-731- 2576 0
● WARBRICK Lisa 760-451- 9424 0
3422 ● SPORING Ronald OO 0
3426 BAILOR Earl H 760-723- 7226

X KATIE LENDRE DR

3440 ● GERLOCK K 760-451- 2232 3
● GERLOCK S 760-451- 2232 3
3441 ● HAINEY Francis J 760-451- 3641 3
3454 ● FOLIN Randall OO 0
3512 WESSON Ken 760-731- 0961 +6
3516 XXXX OO
3533 ○ BALMAIN Donald W 760-728- 2835 7
3534 ● BUNTS Donald OO 0
★ WATER 3 ENGINEERING 760-731- 7173 4
3537 ● ANTHONY Richard OO 0
3555 ● BARTOLINI Glenn OO 3
3559 ● BROWN M Gaylord 760-728- 2885 9
3563 ● KROGH Steven OO 2
3570 ● NILES Steven OO 0
3574 ● LAPOINTE Frank OO 0
3591 ● RAWSHANKER Parameshwaran OO 4
3685 HOGANSON Bill 760-723- 5959
3702 ● CHERNICKY Steven 760-728- 3985 4
3714 ○ BRAC Felix 760-723- 9734 1
3720 ● BARCATTA Frank OO 3
3749 ● WARNE Donald 759-728- 2014 6
3771 ● DIDIER Lisa 760-728- 8332 4
3787 ● STRAETER Thomas L 760-731- 2664 7
3799 SHARP N 760-731- 7006 4
SHARP R 760-731- 7006 4

★ 1 BUS 28 RES 1 NEW

SARAHFAYE CT 92026
ESCONDIDO

WEALTH CODE 5

X MCLEES CT

1207 ● LAKE Joylene OO 0
1215 ● WARDLAW Jon OO 4
1220 ● HERR Jeffrey 760-480- 2486
1223 SHEPARD Steven 760-745- 6257
1228 ● CURRY Cameron 760-480- 9488 4
1231 ● MAYESKI Elfieda OO 7
1236 ● BREGLIO Robert OO 4
1239 ● PIZZO Rose OO 4
1244 ● SHADRICK Daniel OO 9
1247 ● SHOOPMAN David OO 4
1252 ● LEMAIRE Christopher OO 3
1255 ● PULLEY Ronald OO 8
1260 ● MACIAS Julio OO 4
1263 ● HICKS Richard OO 2

★ 0 BUS 14 RES 0 NEW

SARAN CT (01) 92056
OCEANSIDE

WEALTH CODE 5

X WENDELA ST

1503 ● WOMACK Donald OO 2
1504 ● BARZ Judy OO 2
1507 ● BITKER Deborah OO 3
1508 ● RAMEY Thomas OO 3
1511 ● PHILIPPI Marvin 760-732- 0678 1
1512 ● SOTO Herman OO 2
1515 ○ PORTER Jimy 760-728- 1320 4
1516 ● CAPLAS Deborah OO 3
1519 ○ FRIESS J A 760-630- 8841 1
1520 ● DOUGLASS Richard 760-941- 2126 1
1523 ● BELMONTES Jorge MUNOZ Marina OO 7
760-945- 1267 +6
1524 ● RAMIREZ Daniel Jr 760-295- 6005 4
1527 ● RICHARDSON Stan OO 2
1528 ● HERMANNS William OO 4
1531 ● MORALES Hector OO 2
1532 XXXX OO
1535 ○ MILLER Donald H 760-945- 9462 1
1536 ● FERREIRA John OO 2
1539 ● BIMSTEIN Mervin OO 4
1540 ● SCHUBERT John OO 2
1543 ● BALDWIN Carl S 760-940- 2207 1
1544 ● MADIA David OO 2
1548 ○ BERGEN Bernard L 760-945- 4856 1
1552 LEVITT Gerald 760-941- 4231 4
LEVITT Gerald 760-941- 4246 4

★ 0 BUS 26 RES 1 NEW

SARAPE DR 92128
SAN DIEGO

WEALTH CODE 4

X MANTILLA RD

16321 ● FOOTE Chet OO 4
16324 DALCERRO Anita S 858-451- 1964
16331 ● GONVENTO Rolando 858-487- 1918 9
16336 ● HAASE Renne OO 0
16341 ● SPILLER Leslie OO 4

X SENDA RD

16351 ● MIDDLETON George 858-674- 5815 8
16371 BLIXT Cesar E 858-487- 1149
16372 ● LUDWIG Nancea OO 0
16384 ● WHITNEY Bob 858-485- 8976 4
16396 ● ESBLEY Georgiann 858-487- 1540 8

X PIPO RD

16402 ● SHAIEB Betty OO 2
16408 ● FINK Ralph 858-451- 2258
16410 ● GOETSCH Larry OO 4
16416 ● ANDREN Warren 858-485- 5518 4
● SISCO Gloria OO 3
16419 ● WALDON Billy OO 4
16422 ● HORNDORF E R 858-487- 5470
16438 ● MCKINEY Edith OO 1
16447 XXXX OO
16462 ● ALIOTO Jack J 858-485- 9926 4
16475 ALPERT Sonia 858-673- 8096 4
16485 HARMON Philip L 858-487- 2783

X HORADO RD

★ 0 BUS 22 RES 0 NEW

SARASOTA DR 92004
BORREGO SPRINGS

WEALTH CODE 1

X ANZIO DR

1419 ● PERRIN Virginia 760-767- 3424

X PECOS DR

1430 ● REISMAN Paul OO 3
1476 ● SCHATZ Josh OO 3
1479 STIGLIC Ed 760-767- 4401 4

X SEWANEE DR

1503 RANGE Odilia 760-767- 7783 +6

X BORICA CT

1511 ○ CORNETTE Stan 760-767- 4656 +6
1576 ● LOFTIN Daniel OO 4

X BORREGO SPRINGS RD

★ 0 BUS 7 RES 2 NEW

SARATOGA CORTE (00) 92067
RANCHO SANTA FE

WEALTH CODE 9

P O BOXES ONLY
NO DELIVERY BY ADDRESS

5802 ● PARKER Robin OO 4
5810 ● DARNELL Philip OO 3
5811 ● FREIBERG Glen Paul 858-759- 7794 0
5818 ● FRYER Jon OO 4
5819 ● KINTZ Richard L 858-759- 8132 4
5826 ● HOWARD Mickey OO 1
5827 ● WALTER W OO +6
5834 ○ GIZICKI John P 858-759- 2744 1
5835 ● TAYLOR Vernon OO 4
5842 ● MASON Barbara OO 4
5843 ● WILSON William P 858-759- 9905 1
5850 ○ SNYDER Jacqueline A 858-756- 9365 1
○ SNYDER James W 858-756- 1325 1
5858 ● GENTRY Gary OO +6
5859 ● BORNEMAN Darryl 858-759- 3489 2

★ 0 BUS 15 RES 2 NEW

SARATOGA GLN 92025
ESCONDIDO

WEALTH CODE 5

308 ● HARRINGTON G 750-747- 6083 0
311 ● FRYE Philip G 750-741- 9169
● FRYE Robert 750-738- 8154
321 MCKAIG C Thomas 760-432- 6168
324 ● CROSIER Diane OO 3
331 ● SIGNER Stephen OO 3
332 ● MOORE Michael OO 3
340 BRACKX Omer Capt 760-746- 2322 4
341 ○ CANFIELD James T JR 760-781- 1709 4
346 ● VANNOY Glenn OO 4
356 ● WILCOXSON John OO 3

★ 0 BUS 11 RES 0 NEW

SARATOGA ST 92054
OCEANSIDE

WEALTH CODE 3

X OCEANSIDE BLVD

2162 ● RUBANO A 760-754- 1148 e+6
2186 XXXX OO
2176 ● AVERY Sidney OO 8
2190 ● BRAVO Guillermo OO 9

X FOSTER ST

2201 ● ADAMS E 760-433- 1772 e
● ADAMS E Charles Sr 760-757- 9457 e
2205 BONITA Marcala 760-967- 3943 +6
● RAMOS Feliciano OO 4
2211 ● BRINSON Brett OO 9
2215 BERGERON Richard 760-757- 4942 4
● ELKINS Michael OO 0
2218 FABUN Karen 760-231- 1140 4
2221 ● JUAREZ Federico OO 4
2228 MCDANIEL Rose 760-757- 6572 4
2241 ● GALLARDO Noe OO +6
2248 ● READ Melvin OO 1
2261 ● LEWIS Stephen OO 4
WILLIAMS Tracie 760-757- 7349 4
2268 ● JACKSON Alec 760-433- 3963 9
2271 BABIN Jasmin J 760-721- 4727 4
● LUSTER Donnie OO 0
2302 ● LATHAM William OO 0
2306 ROSENAU C L 760-967- 8722 4
2309 ● BAKER Ralph 760-433- 8418
2310 ● KIRCHNER James OO 4
2314 ● KEA P 760-433- 1565
2321 ● BARKSDALE Paula OO 0
2322 ● TALLY C 760-439- 5321 e
2325 SUTHERLAND Virginia 760-967- 4329 0
● SUTHERLAND Virginia 760-967- 4006 0
2326 CLEAVES Heather 760-433- 8328 +6
● KELLINOI Kellani OO 4
2330 ● FURNIVAL Roger OO 0
SALAS Ronald 760-722- 2502 4
2334 ● ESQUIVEL Ralph OO 0

X MAXSON ST

2404 ● WALPOLE Thomas OO 4
2406 ● BADILLO Doreen OO 0
2412 VERZWYVELT Anthony E 760-439- 0107
2413 ● SCHRAD David OO 8

X WINCHESTER ST

2415 ● CASTANEDA William OO 8
2419 ● HIGBEE Pamela OO 8
2420 ● MILLS Glen 760-433- 2774

★ 0 BUS 42 RES 4 NEW

SARBONNE DR 92054
OCEANSIDE

WEALTH CODE 7

X SKYLARK DR

2321 ● JARVIE John H 760-757- 1892
2325 REIMER Chris 760-433- 4932 4
2402 ● JOHNSON Patrick OO 4
2405 ● MUNSEY Cecil OO 4
2409 ● AGUILAR Ramiro OO 3
2409 ● MORRIS Jas L 760-757- 3483
2410 ● CAVALLO John OO 4
2413 ● PARKER Herman OO 8
2414 ● JAEGER Scott OO 4
2417 XXXX OO
2420 ● WILLIAMS Jason OO 3
2421 ● LARES Frank OO 4
2424 ● NUNN Roberta OO 8
2429 ● GERNAN Ramiro OO 3
2429 XXXX OO
2432 ● SOLIS Ruben OO 4
2433 SALAS Larry 760-722- 5415 4
2436 ● OLIVEREZ Stan 760-529- 5242 3
2437 POHLEN A 760-757- 3437
2438 ● TRAN Hoi OO +6
2440 ● KISSINGER Kelly OO 4
MEDINA Jaime 760-439- 7094 4
2441 ● ZEILER James OO 4
2444 ● HEINCY William OO 4
2445 ● PEINADO Rebecca OO 8
2448 ● ELDERTS Kenneth OO 0
★ K & R APPLIANCE SERVICE 760-757- 5169
2449 BARNHART N 760-433- 8129 +6
2452 ● DODD Hurley OO 0
2453 ● KEYES Mark OO 0
2456 ● MIZQUITA Mirtin OO 8
2457 ● KIRKPATRICK Scott OO 8
2460 ● STALLARD Joan OO 0
2461 ● HANSCOM Gerald OO 4
2465 ● ZIEGLER James 760-722- 3994 0

X PARTRIDGE LN

2501 ● SANDERS Robert OO 0
2502 ● BOHANNON Tanya OO 0

X CORNISH DR

2505 ● RICHARDS Kevin 760-757- 1210
2509 ● SCTOLA Timothy OO 8
2513 ● LISEMAN Sherry OO 0
2517 ● VANHORN D OO 0
2521 ● MCDOUGAL Grace 760-757- 3660 3
2522 ● REYES Hermilo OO 2
2525 ● CASNEY Wayne OO 9
2526 ● TORRENCE Harry OO 4

X DUNSTAN ST

★ 1 BUS 44 RES 2 NEW

SARDA CT 92065
RAMONA

WEALTH CODE 7

24704 ● KNEPPER Harold OO 0
24711 ● LAWHON Lawrence OO 2
24712 ● GLENN Robert OO 0
24719 ● LOGUIDICE Carolyn 760-789- 3556 4

X DAZA DR

★ 0 BUS 4 RES 0 NEW

SARDINA CV 9213D
SAN DIEGO

WEALTH CODE 9

12303 ● MCCLURG David 858-792- 9236 0
● MCCLURG Julia 858-792- 9236 0
12304 ● GALLENSON Carl 858-481- 5255
12313 ○ SALZMAN Dan 858-792- 5489 8
12323 DIAL Dave 858-792- 1336
● STEPMAN Jeri OO 0
12324 ● BETRY Daniel 858-259- 0129
12333 ○ BANNA Kal OO 2
12334 MCCARTHY Corinne 858-481- 7567 4
● WRIGHT Robert C 858-481- 7567 4

12353 XXXX OO
12354 ● KREISS Constance 858-259- 6150
● KREISS David 858-259- 3102
12363 ● HERMAN Gregg OO
★ HERMAN GREGG DESIGN 858-793- 1893
12364 ● MASHKE Mark 858-755- 9008 3
12383 ● ROHE Dale OO 1
12384 ● CHESHIRE Donald OO 0

★ 1 BUS 17 RES 0 NEW

SARDIS PL (99) 92131
SAN DIEGO

WEALTH CODE 8

11654 ● HARTVIGSON Jocelyn G 858-536- 1910 1
11655 ○ ISHIHARA Mark M 858-271- 9640 9
11658 ● LOPEZ Mark 858-453- 3601 1
11659 ● KESSELL Martin OO 4
11662 ● WATERS Bill 858-566- 6144 3
11665 ● WINGERT Christopher OO 4
11668 ★ FRETER GLEN 858-527- 1635 4
● FRETER Joanna 858-689- 1246 4
11672 ● RODGERS Bradley OO 1
11675 ● DIRKSE Kenneth OO 1
★ POOL PEOPLE INC 858-271- 7665 4
11678 ● EVORA D 858-831- 9179 2
● EVORA K 858-831- 9179 2
11694 XXXX OO
11687 ● SMITH Mark 858-635- 5857 2
● SMITH Mark 858-635- 5634 2
11688 ● HUNTER James OO 1
★ KINDERHOUSE MONTESSORI SCHOOL 858-549- 4278 4
11694 ● DIZON Deogracias OO 1
11693 ● SAZON Dolfo OO 1
TONY Arsano 858-586- 1292 +6

X ALDERHILL TER

★ 3 BUS 18 RES 1 NEW

SARGEANT RD 92065
RAMONA

WEALTH CODE 6.9

X GYMKHANA RD

24004 ● MCCOURTNEY Michael OO 4
24013 ● SAAVEDRA Jorge 760-767- 0918 0
● SAAVEDRA Jorge 760-767- 9912 0
24016 ● SZAKARA John OO 4
24017 ● DENNIS William OO 2
24022 HAAS Robt W 760-789- 2886
24023 ● MIRELES Ricardo OO 4
24029 ● DOHRER James OO 9
24034 ● BARTZ Raymond 760-789- 6356 2
24035 ● FRANCISCO Patricia M 760-789- 5243
24039 ● MARKEN Bennie 760-789- 7890
24045 ● GIBSON Robert OO 4
24046 ● FREEMAN Robert WHITE B 760-789- 7833 7
24050 ● SCHWARTZ Keith 760-788- 4408 7
24054 ● RANGO Timothy OO 1
24060 ○ CORNELL Douglas MOWERY Barbra 760-789- 9021 +6
24066 ● GONZALEZ Julio OO 4
24078 ● HANSEN Russell OO +6

X VISTA RAMONA RD

24084 ● KONG Deron OO 4
24093 GRIFFIN Ronald W 760-789- 5549
24104 ● DEEN Timothy 760-788- 9029
24108 ● LESTER Jay OO 4
24113 ● BARKER-BALL Traci 760-789- 9081
24121 ● MARIS Paul 760-788- 1469
24127 ● BOWMAN Ronald 760-789- 7040 8

X ABRIGO WAY

24145 XXXX OO
24146 ○ CLARKE Jerry OO 1
24153 MEDFORD K 760-787- 1949 4
● STONER Michele OO 0

X ACANTO DR

24203 ● KUCHTA N J 760-787- 1038
● KUCHTA Richard J 760-789- 5229
24212 ● KERR Lemuel OO 3

X SAINT HELENA DR

24218 XXXX OO
24221 ● STANDER Walter OO 0
24224 ● BURNS John OO 4
24229 ● BRADSHAW Larry OO 4
24230 ● OBRYANT James OO 4
24236 ● MCNARY Timothy OO +6
24241 GALLEGOS Jeanette JONES Thomas 760-788- 8951 4
OO 0
24242 ● GESUALDO Michelle 760-788- 9021 2
24248 ○ LEONARCH Lawrence 760-788- 4549 8
24248 ● WILLIAMSON Paul OO 4
24252 XXXX OO

X YSIDRO DR

24301 ● HENTZEN Robert OO 0
24308 ● SHAHAHAN Barbara 760-789- 3833 4
24309 ● DAVIS Rebecca 760-440- 9572 4
24316 ● FREISS Robert OO 4
24317 ● BLUNDEN David 760-789- 5207 0
24322 ● MILLER Dennis OO 9
24325 ● HEATON James OO 4
24326 ● MARTINEZ Stephen DOLD Chuck 760-789- 5975 e
DOLD Henri 760-789- 5975 e 0
24341

X FELIPE RD

24357 ● POLK Paul OO 0
24365 ● HAGNY Guy OO 9
24369 ● STERRETT Janice OO 8
24370 ● BIDDLE Frederick OO 4
24380 ● BENNETT Jeffrey OO 4
24385 ★ YOUR MONEY STORE 760-788- 8700 4
● ZANDS Gregory OO 3
24393 ● BARTEK Edward OO 0
24396 ● CARD Terrence OO 3

X DEL AMO RD

★ 1 BUS 64 RES 3 NEW

SARNO PL 92026
ESCONDIDO

WEALTH CODE 6

412 XXXX OO
418 SARNO A F Lt Col 760-745- 4225 0
430 OSTREM G 760-746- 1984
435 ● MARTIN Donald OO 4

X QUAIL RD

★ 0 BUS 4 RES 0 NEW

SARSAPARILLA ST
92129 SAN DIEGO

WEALTH CODE 8

X CREEKWOOD LN

12505 XXXX OO
12611 ● BARNES Nora OO 4
12612 ● COMMENTZ Gregory OO 4
12619 ● FOX Brian OO +6 3
12620 ● CHAKRAVADHANUL Lakshmi OO 0
12627 ● THOMAS Richard OO 3
12628 ● RAHROVANI Shoja OO 3
12635 ● SPECTOR Raisa OO
12636 ● STENFORS Robert OO 3
12643 ● BUNIVA Martin 858-780- 0219 3
12651 ● HUDSON Margaret OO 3
12659 ● MENINO Timothy OO 4

X RIDE ABOUT LN

★ 0 BUS 12 RES 0 NEW

SARTORI WAY 92083
VISTA

WEALTH CODE 3

212 ● MCKASKLE Robert OO 0
224 ○ DUGAN John OO 4
237 ● VULETIC Steve OO 4
250 ● TORRES Ron 760-734- 4598 e 0

X PLUMOSA AVE

★ 0 BUS 4 RES 0 NEW

SARVER LN 92069
SAN MARCOS

WEALTH CODE 5

X DEER SPRINGS RD

2705 AVELAR Eluec 760-761- 0545 +6
2731 ● BUSH O R 760-744- 3756
2733 NELSON Mary B 760-744- 5428
2735 ★ DA CAMERA STRING QUARTET 760-471- 2648 8
● WALKER Margaret OO 4
2737 XXXX OO
2740 XXXX OO
2742 XXXX OO
2743 ● KEY Michael 760-471- 1867
★ KEY TURF CONSTRUCTION INC 760-744- 5580 9

X GIST RD

★ 2 BUS 8 RES 1 NEW

SASKATCHEWAN AVE
92129 SAN DIEGO

WEALTH CODE 8

X ORANGEBURG AVE

9609 ORLANDO Robert W 858-484- 7109 4
9617 ○ WALKER C 858-484- 1966 4
9622 XXXX OO
9625 XXXX OO
9632 ● MCGUIRE Gordon 858-484- 1663
9633 ● BARAMKI Randa OO 4
9641 ● HALL Keith OO 4
9642 ● GLOR Pamela OO 0
MAGNUSON Pam 858-484- 6223 2
9649 ● PEDORYSZYN Robt J 858-538- 3366
9652 ● RASHID Tasneem OO 4
9657 LORENZ J J 858-484- 3939
9662 ● PEARSON Roy OO 4
9665 XXXX OO
9672 ● ANDERSON Jeffrey OO 8
9673 ● MARQUEZ Ariel OO 8
9681 ● AHMAD Hamid OO 4
9682 ● MURRAY Steven OO 0
9689 ● MORRIS Jacqueline OO 2
9692 ● STOCKING Michael OO 2
9697 XXXX OO
9704 XXXX OO
9707 BLOMSTROM Keith 858-484- 0839
9714 ● HENDRICKS Samuel OO 4
9715 ● COLONNA Donna OO 8
9724 XXXX OO
9731 XXXX OO
9734 ● NOAKES Charles OO 1
9739 ○ YOUNG Robt L 858-484- 0165 8
9744 ○ TURNBULL James OO +6 3
9747 ● CHU Yingqiu OO 8
9754 ● BUFFIN Roy OO 8
9755 ● ANDERSON Gary 858-538- 0453 0
9763 ● PHAM Tuan OO 4
9764 ● PERRELLI Richard J 858-538- 3756 9
9771 ● CHRISIKOS George OO 3
9774 XXXX OO
9779 ● BROWN Michael OO 2
9784 ● HOECK Douglas OO +6
9787 ● LEVY Marc OO 4
9794 XXXX OO
9795 ● YOCUM Paula OO 9
9803 ● JAMSHIDI Jahan 858-538- 7474 2
9808 ● YAMAMOTO Robert OO 4
9811 ● GARY Rosemary 858-538- 3928
● GARY Rosemary 858-484- 5896
9816 ● VAIL Bob 858-484- 5133
9819 ● PEDROZA Eduardo OO +6
9824 ● ANDERSON Victor OO 8
9827 ● HAWKSWORTH Anthony OO 4
9832 ● JESME David OO 8
9835 ● JOHNSTON Richard OO 4
9840 ● ZENGEL P 858-484- 0207 1
9843 ● BACA Karen OO 3
9848 ● WELLS Rosalie OO 4
9851 ● OBRIEN Lawrence OO 3
9856 ● PIKUL Gregory 858-484- 7927 3
9859 ● BUCHANAN Jarrod OO 4
9864 ● KURTZ Randy OO 3
9867 ● BELL B 858-484- 3941 4
9872 ● KURTZ Michael 858-484- 2187 4
● OLSON Scott OO 4
9880 ○ JASKOT Lorraine 858-484- 5068 4
9888 XXXX OO

X GRACELAND WAY

★ 0 BUS 64 RES 2 NEW

SATANAS ST 92129
SAN DIEGO

WEALTH CODE 7.1

X PRISCILLA ST

14864 ● BARY Mike 858-672- 1994 4
14812 ● BOUDREAU Elizabeth 858-672- 0482 +6
14820 ● DOBBIN Stephen 858-901- 4951 +6
14828 ● CAESAR Ronald 858-672- 4833 0
14836 ● FAIK William C 858-672- 0228

CARMEL MOUNTAIN RD

CARMEL MOUNTAIN RD

SAN DIEGO, CA 92129

Inquiry Number: 5264899.3

April 19, 2018

Certified Sanborn® Map Report

6 Armstrong Road, 4th floor
Shelton, CT 06484
Toll Free: 800.352.0050
www.edrnet.com

Certified Sanborn® Map Report

04/19/18

Site Name:

CARMEL MOUNTAIN RD
CARMEL MOUNTAIN RD
SAN DIEGO, CA 92129
EDR Inquiry # 5264899.3

Client Name:

Hillmann Environmental Co.
1745 W Orangewood Avenue
Orange, CA 92868-0000
Contact: Kristine Savona

The Sanborn Library has been searched by EDR and maps covering the target property location as provided by Hillmann Environmental Co. were identified for the years listed below. The Sanborn Library is the largest, most complete collection of fire insurance maps. The collection includes maps from Sanborn, Bromley, Perris & Browne, Hopkins, Barlow, and others. Only Environmental Data Resources Inc. (EDR) is authorized to grant rights for commercial reproduction of maps by the Sanborn Library LLC, the copyright holder for the collection. Results can be authenticated by visiting www.edrnet.com/sanborn.

The Sanborn Library is continually enhanced with newly identified map archives. This report accesses all maps in the collection as of the day this report was generated.

Certified Sanborn Results:

Certification # CA23-4AF2-864B

PO # NA

Project C3-7144

UNMAPPED PROPERTY

This report certifies that the complete holdings of the Sanborn Library, LLC collection have been searched based on client supplied target property information, and fire insurance maps covering the target property were not found.

Sanborn® Library search results

Certification #: CA23-4AF2-864B

The Sanborn Library includes more than 1.2 million fire insurance maps from Sanborn, Bromley, Perris & Browne, Hopkins, Barlow and others which track historical property usage in approximately 12,000 American cities and towns. Collections searched:

- ☑ Library of Congress
- ☑ University Publications of America
- ☑ EDR Private Collection

The Sanborn Library LLC Since 1866™

Limited Permission To Make Copies

Hillmann Environmental Co. (the client) is permitted to make up to FIVE photocopies of this Sanborn Map transmittal and each fire insurance map accompanying this report solely for the limited use of its customer. No one other than the client is authorized to make copies. Upon request made directly to an EDR Account Executive, the client may be permitted to make a limited number of additional photocopies. This permission is conditioned upon compliance by the client, its customer and their agents with EDR's copyright policy; a copy of which is available upon request.

Disclaimer - Copyright and Trademark Notice

This Report contains certain information obtained from a variety of public and other sources reasonably available to Environmental Data Resources, Inc. It cannot be concluded from this Report that coverage information for the target and surrounding properties does not exist from other sources. NO WARRANTY EXPRESSED OR IMPLIED, IS MADE WHATSOEVER IN CONNECTION WITH THIS REPORT. ENVIRONMENTAL DATA RESOURCES, INC. SPECIFICALLY DISCLAIMS THE MAKING OF ANY SUCH WARRANTIES, INCLUDING WITHOUT LIMITATION, MERCHANTABILITY OR FITNESS FOR A PARTICULAR USE OR PURPOSE. ALL RISK IS ASSUMED BY THE USER. IN NO EVENT SHALL ENVIRONMENTAL DATA RESOURCES, INC. BE LIABLE TO ANYONE, WHETHER ARISING OUT OF ERRORS OR OMISSIONS, NEGLIGENCE, ACCIDENT OR ANY OTHER CAUSE, FOR ANY LOSS OF DAMAGE, INCLUDING, WITHOUT LIMITATION, SPECIAL, INCIDENTAL, CONSEQUENTIAL, OR EXEMPLARY DAMAGES. ANY LIABILITY ON THE PART OF ENVIRONMENTAL DATA RESOURCES, INC. IS STRICTLY LIMITED TO A REFUND OF THE AMOUNT PAID FOR THIS REPORT. Purchaser accepts this Report "AS IS". Any analyses, estimates, ratings, environmental risk levels or risk codes provided in this Report are provided for illustrative purposes only, and are not intended to provide, nor should they be interpreted as providing any facts regarding, or prediction or forecast of, any environmental risk for any property. Only a Phase I Environmental Site Assessment performed by an environmental professional can provide information regarding the environmental risk for any property. Additionally, the information provided in this Report is not to be construed as legal advice.

Copyright 2018 by Environmental Data Resources, Inc. All rights reserved. Reproduction in any media or format, in whole or in part, of any report or map of Environmental Data Resources, Inc., or its affiliates, is prohibited without prior written permission.

EDR and its logos (including Sanborn and Sanborn Map) are trademarks of Environmental Data Resources, Inc. or its affiliates. All other trademarks used herein are the property of their respective owners.

CARMEL MOUNTAIN RD

CARMEL MOUNTAIN RD

SAN DIEGO, CA 92129

Inquiry Number: 5264899.4

April 19, 2018

EDR Historical Topo Map Report

with QuadMatch™

6 Armstrong Road, 4th floor
Shelton, CT 06484
Toll Free: 800.352.0050
www.edrnet.com

EDR Historical Topo Map Report

04/19/18

Site Name:

CARMEL MOUNTAIN RD
CARMEL MOUNTAIN RD
SAN DIEGO, CA 92129
EDR Inquiry # 5264899.4

Client Name:

Hillmann Environmental Co.
1745 W Orangewood Avenue
Orange, CA 92868-0000
Contact: Kristine Savona

EDR Topographic Map Library has been searched by EDR and maps covering the target property location as provided by Hillmann Environmental Co. were identified for the years listed below. EDR's Historical Topo Map Report is designed to assist professionals in evaluating potential liability on a target property resulting from past activities. EDRs Historical Topo Map Report includes a search of a collection of public and private color historical topographic maps, dating back to the late 1800s.

Search Results:

P.O.# NA
Project: C3-7144

Coordinates:

Latitude:	32.982371 32° 58' 57" North
Longitude:	-117.090975 -117° 5' 28" West
UTM Zone:	Zone 11 North
UTM X Meters:	491499.80
UTM Y Meters:	3649336.27
Elevation:	681.88' above sea level

Maps Provided:

2012
1996
1975
1967, 1968
1949, 1952
1942
1930
1901, 1903

Disclaimer - Copyright and Trademark Notice

This Report contains certain information obtained from a variety of public and other sources reasonably available to Environmental Data Resources, Inc. It cannot be concluded from this Report that coverage information for the target and surrounding properties does not exist from other sources. NO WARRANTY EXPRESSED OR IMPLIED, IS MADE WHATSOEVER IN CONNECTION WITH THIS REPORT. ENVIRONMENTAL DATA RESOURCES, INC. SPECIFICALLY DISCLAIMS THE MAKING OF ANY SUCH WARRANTIES, INCLUDING WITHOUT LIMITATION, MERCHANTABILITY OR FITNESS FOR A PARTICULAR USE OR PURPOSE. ALL RISK IS ASSUMED BY THE USER. IN NO EVENT SHALL ENVIRONMENTAL DATA RESOURCES, INC. BE LIABLE TO ANYONE, WHETHER ARISING OUT OF ERRORS OR OMISSIONS, NEGLIGENCE, ACCIDENT OR ANY OTHER CAUSE, FOR ANY LOSS OF DAMAGE, INCLUDING, WITHOUT LIMITATION, SPECIAL, INCIDENTAL, CONSEQUENTIAL, OR EXEMPLARY DAMAGES. ANY LIABILITY ON THE PART OF ENVIRONMENTAL DATA RESOURCES, INC. IS STRICTLY LIMITED TO A REFUND OF THE AMOUNT PAID FOR THIS REPORT. Purchaser accepts this Report "AS IS". Any analyses, estimates, ratings, environmental risk levels or risk codes provided in this Report are provided for illustrative purposes only, and are not intended to provide, nor should they be interpreted as providing any facts regarding, or prediction or forecast of, any environmental risk for any property. Only a Phase I Environmental Site Assessment performed by an environmental professional can provide information regarding the environmental risk for any property. Additionally, the information provided in this Report is not to be construed as legal advice.

Copyright 2018 by Environmental Data Resources, Inc. All rights reserved. Reproduction in any media or format, in whole or in part, of any report or map of Environmental Data Resources, Inc., or its affiliates, is prohibited without prior written permission.

EDR and its logos (including Sanborn and Sanborn Map) are trademarks of Environmental Data Resources, Inc. or its affiliates. All other trademarks used herein are the property of their respective owners.

Topo Sheet Key

This EDR Topo Map Report is based upon the following USGS topographic map sheets.

2012 Source Sheets



Escondido
2012
7.5-minute, 24000



Poway
2012
7.5-minute, 24000

1996 Source Sheets



Poway
1996
7.5-minute, 24000
Aerial Photo Revised 1996



Escondido
1996
7.5-minute, 24000
Aerial Photo Revised 1996

1975 Source Sheets



Poway
1975
7.5-minute, 24000
Aerial Photo Revised 1975



Escondido
1975
7.5-minute, 24000
Aerial Photo Revised 1967

1967, 1968 Source Sheets



Poway
1967
7.5-minute, 24000
Aerial Photo Revised 1966



Escondido
1968
7.5-minute, 24000
Aerial Photo Revised 1967

Topo Sheet Key

This EDR Topo Map Report is based upon the following USGS topographic map sheets.

1949, 1952 Source Sheets



Escondido
1949
7.5-minute, 24000
Aerial Photo Revised 1947

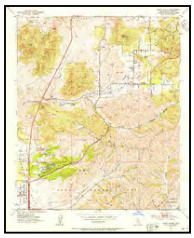

Poway Valley
1952
7.5-minute, 24000

1942 Source Sheets



Poway Valley
1942
7.5-minute, 31680

1930 Source Sheets



La Jolla
1930
15-minute, 62500

1901, 1903 Source Sheets



Escondido
1901
15-minute, 62500



La Jolla
1903
15-minute, 62500

Historical Topo Map

2012

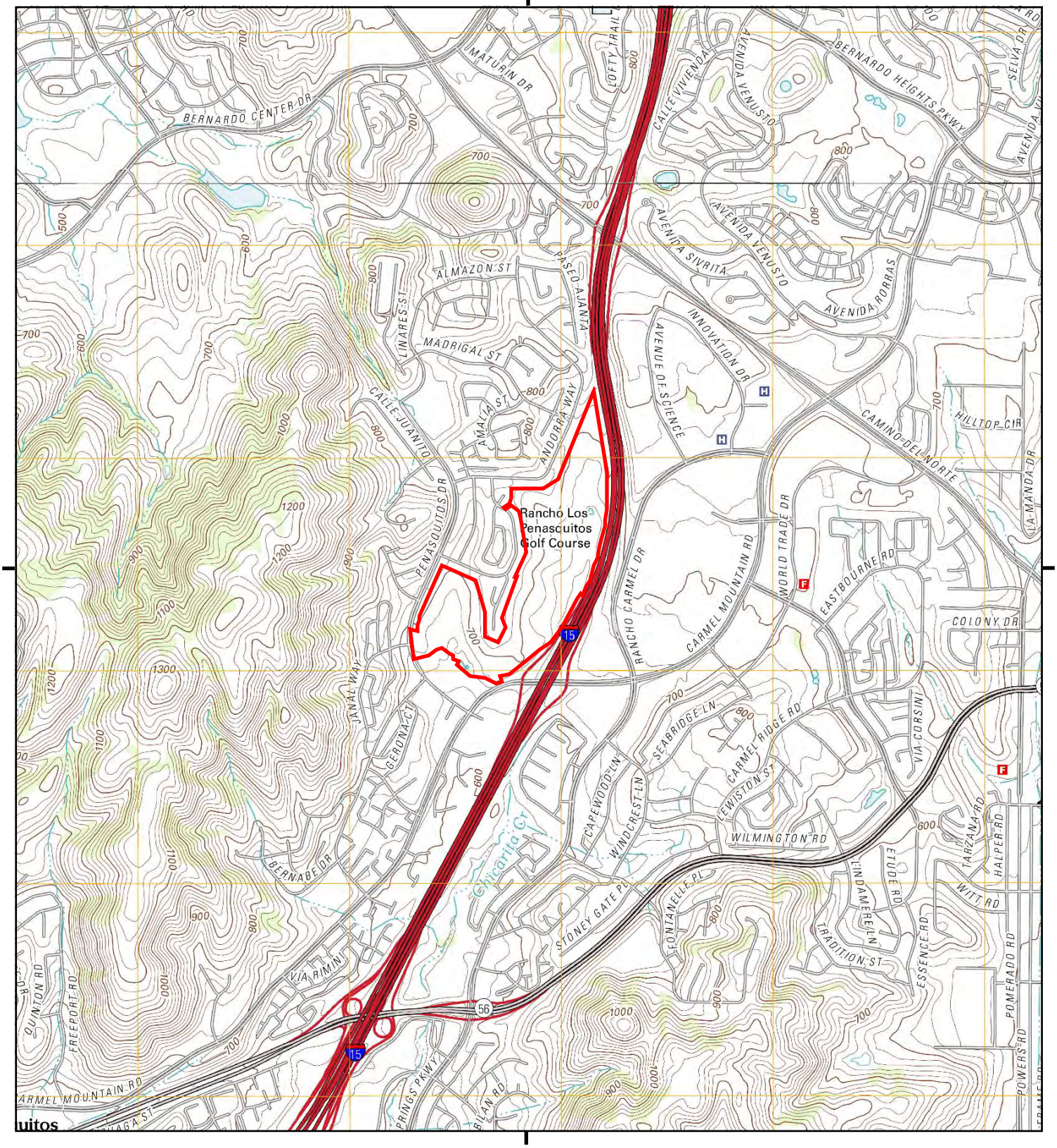

This report includes information from the following map sheet(s).

0 Miles 0.25 0.5 1 1.5

NW N NE
W E
SW S SE

TP, Poway, 2012, 7.5-minute
N, Escondido, 2012, 7.5-minute

SITE NAME: CARMEL MOUNTAIN RD
ADDRESS: CARMEL MOUNTAIN RD
SAN DIEGO, CA 92129
CLIENT: Hillmann Environmental Co.

N

Historical Topo Map

1996

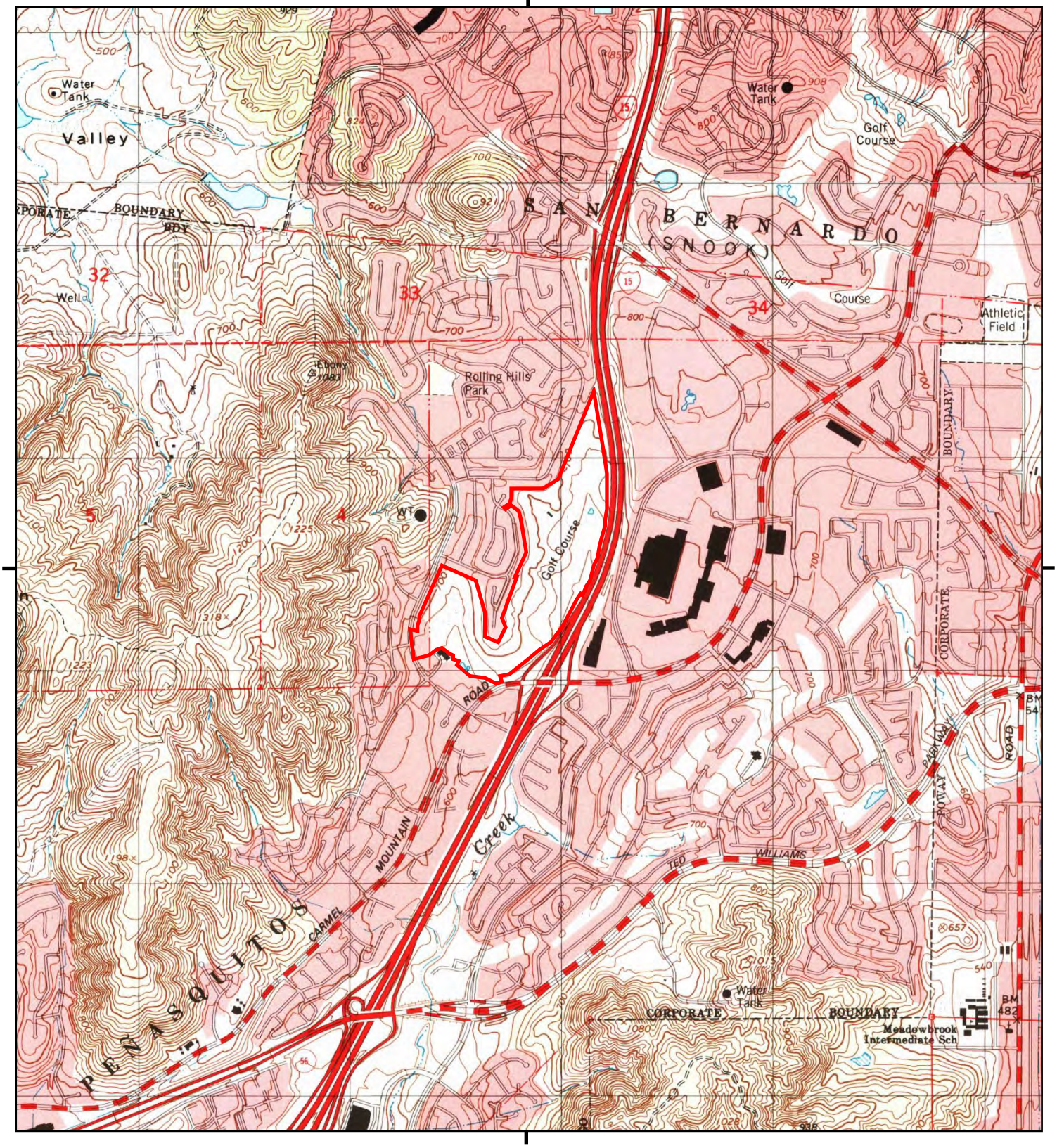

This report includes information from the following map sheet(s).

0 Miles 0.25 0.5 1 1.5

NW N NE
W E
SW S SE

TP, Poway, 1996, 7.5-minute
N, Escondido, 1996, 7.5-minute

SITE NAME: CARMEL MOUNTAIN RD
ADDRESS: CARMEL MOUNTAIN RD
SAN DIEGO, CA 92129
CLIENT: Hillmann Environmental Co.

N

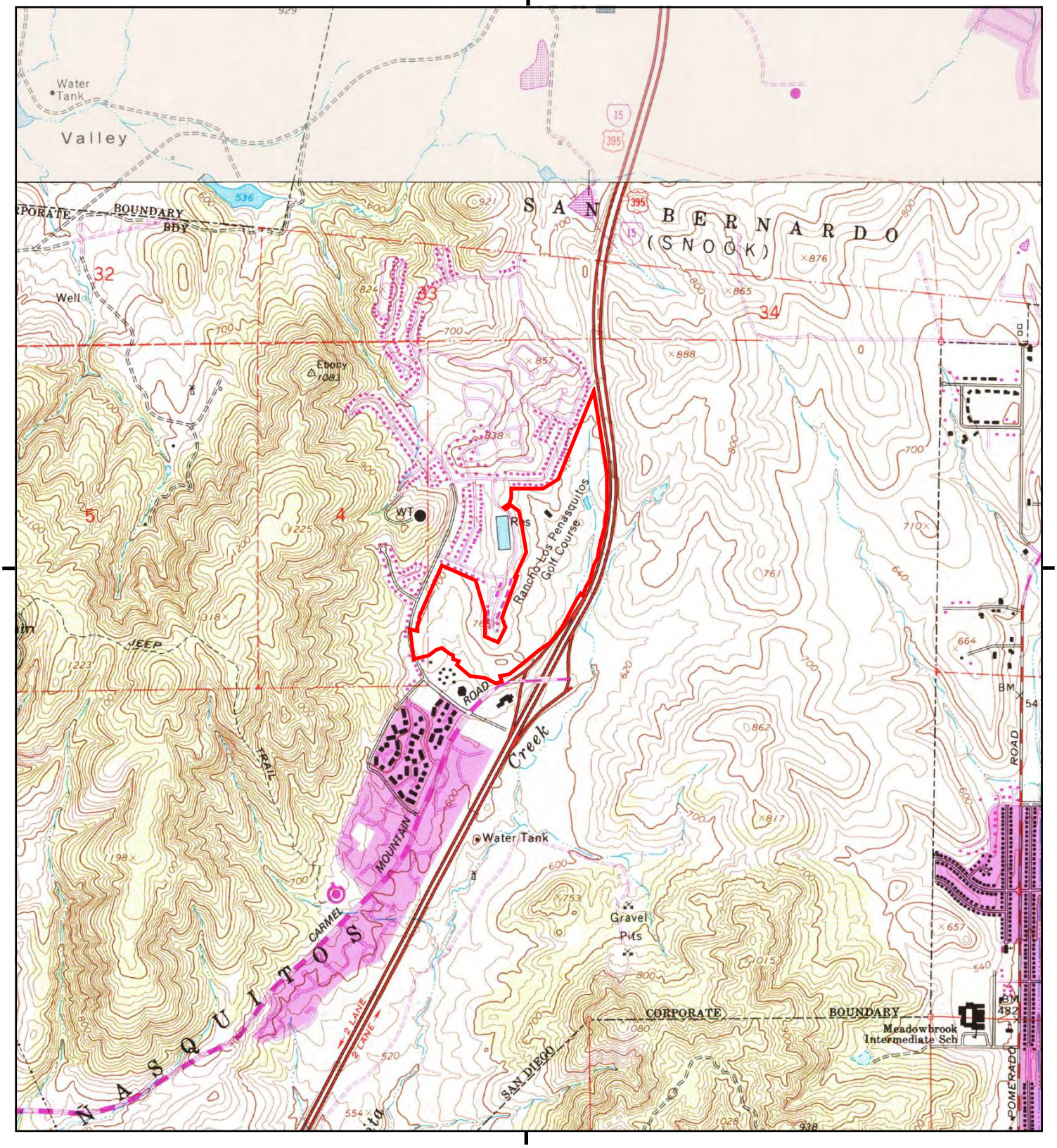

This report includes information from the following map sheet(s).

0 Miles 0.25 0.5 1 1.5

NW N NE
W E
SW S SE

TP, Poway, 1975, 7.5-minute
N, Escondido, 1975, 7.5-minute

SITE NAME: CARMEL MOUNTAIN RD
ADDRESS: CARMEL MOUNTAIN RD
SAN DIEGO, CA 92129
CLIENT: Hillmann Environmental Co.

N

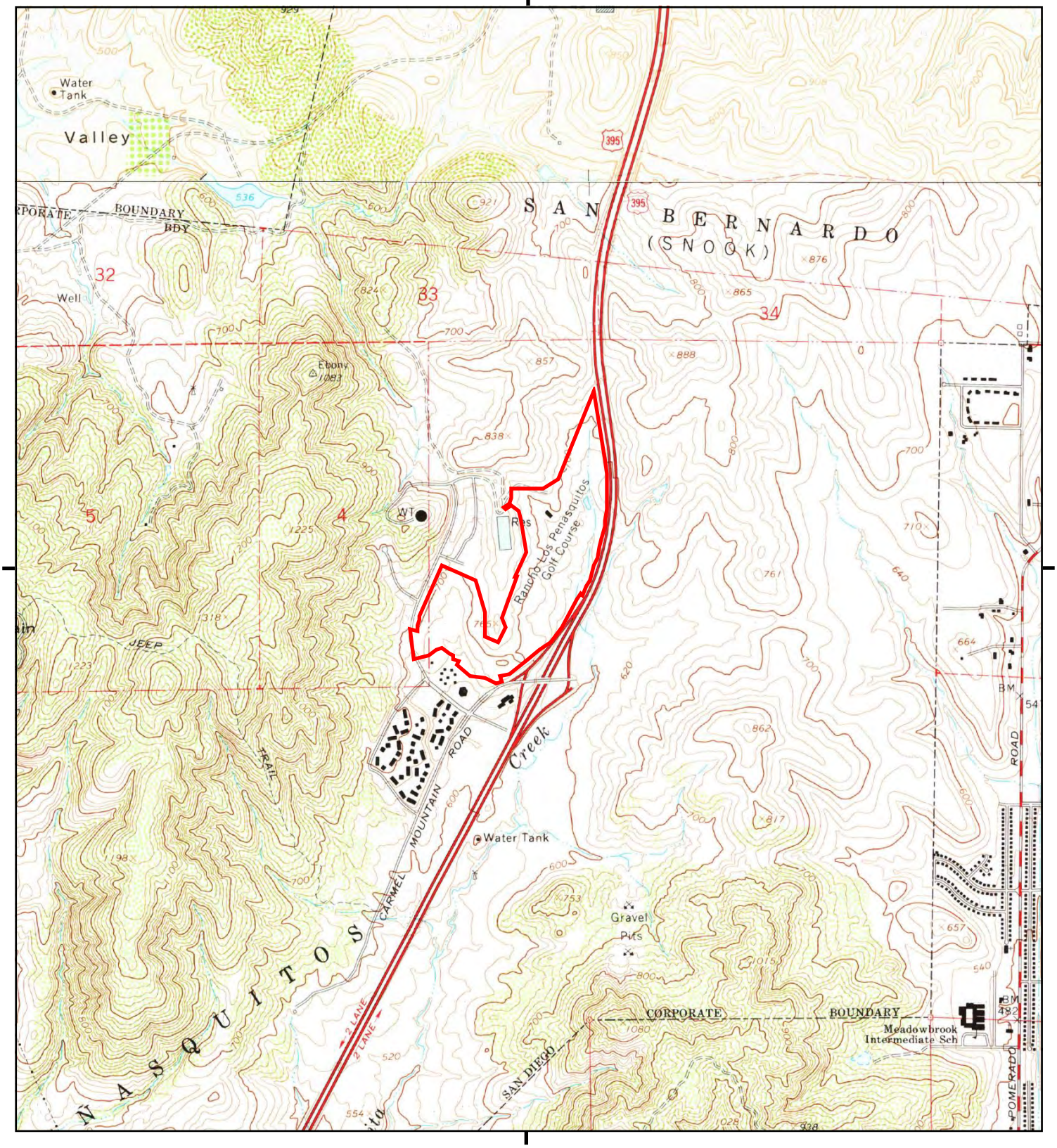

This report includes information from the following map sheet(s).

0 Miles 0.25 0.5 1 1.5

NW N NE
W E
SW S SE

TP, Poway, 1967, 7.5-minute
N, Escondido, 1968, 7.5-minute

SITE NAME: CARMEL MOUNTAIN RD
ADDRESS: CARMEL MOUNTAIN RD
SAN DIEGO, CA 92129
CLIENT: Hillmann Environmental Co.

N

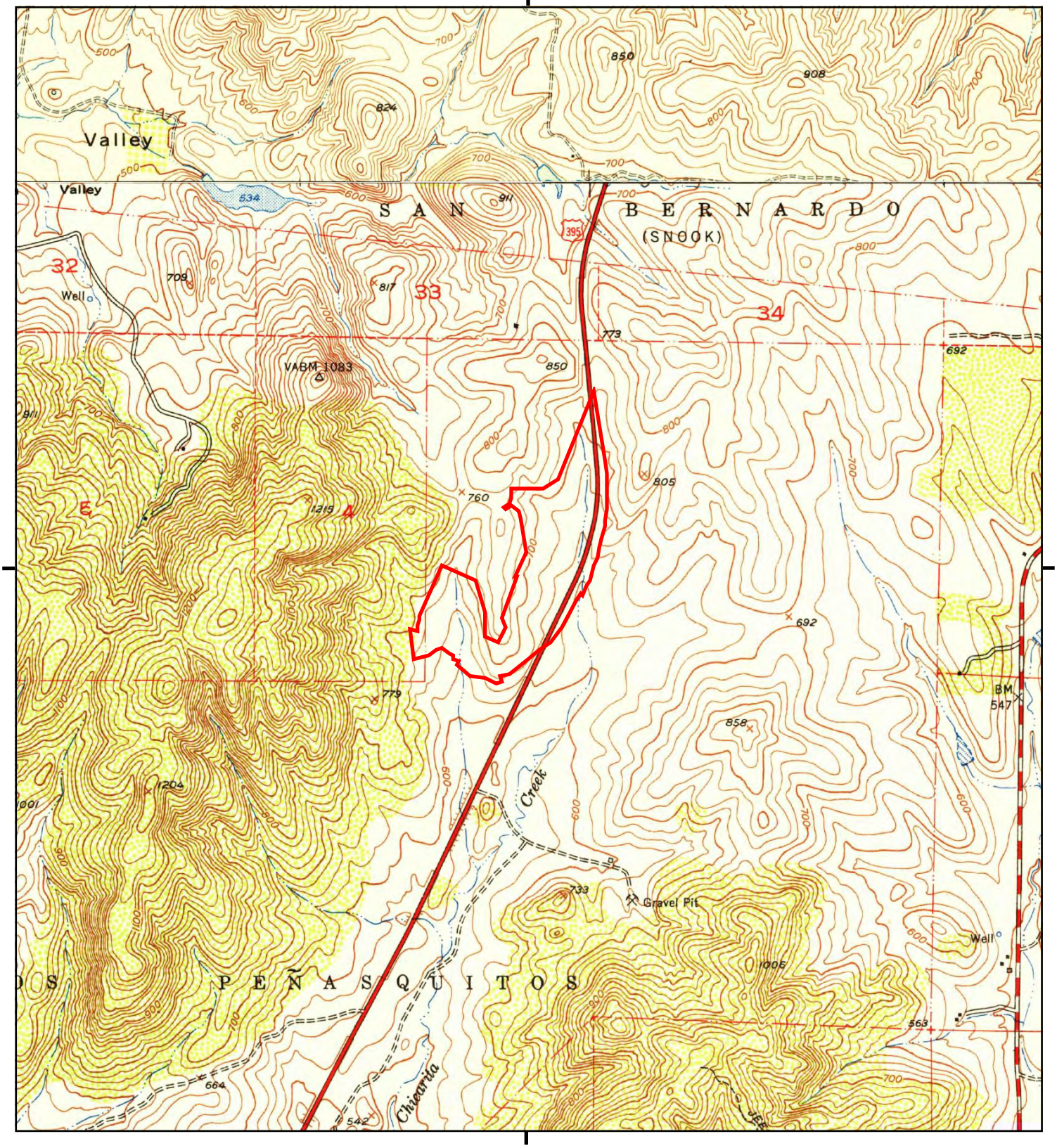

This report includes information from the following map sheet(s).

0 Miles 0.25 0.5 1 1.5

NW N NE
W E
SW S SE

TP, Poway Valley, 1952, 7.5-minute
N, Escondido, 1949, 7.5-minute

SITE NAME: CARMEL MOUNTAIN RD
ADDRESS: CARMEL MOUNTAIN RD
SAN DIEGO, CA 92129
CLIENT: Hillmann Environmental Co.

N

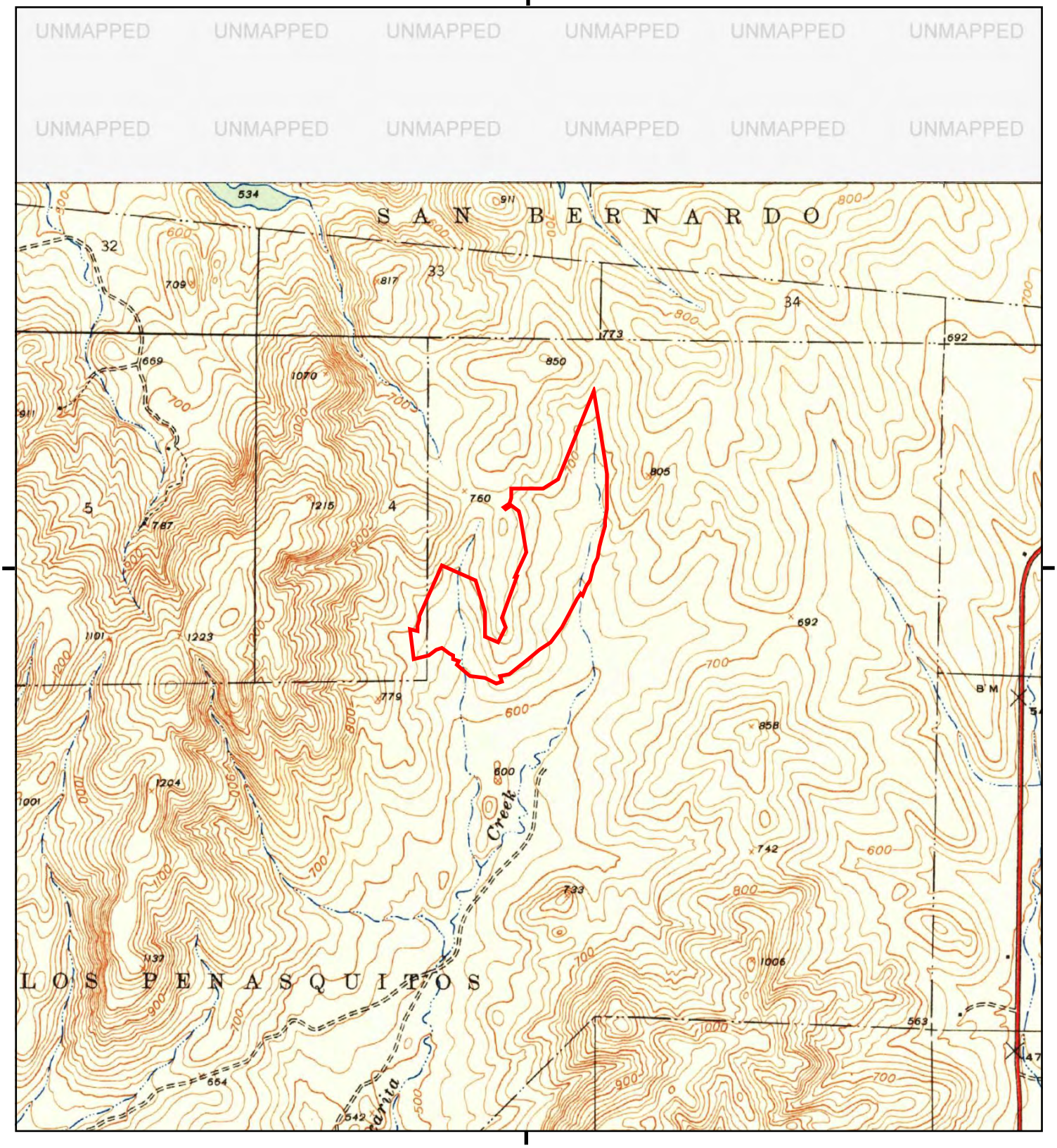

This report includes information from the following map sheet(s).

0 Miles 0.25 0.5 1 1.5

NW N NE
W E
SW S SE

TP, Poway Valley, 1942, 7.5-minute

SITE NAME: CARMEL MOUNTAIN RD
ADDRESS: CARMEL MOUNTAIN RD
SAN DIEGO, CA 92129
CLIENT: Hillmann Environmental Co.

N

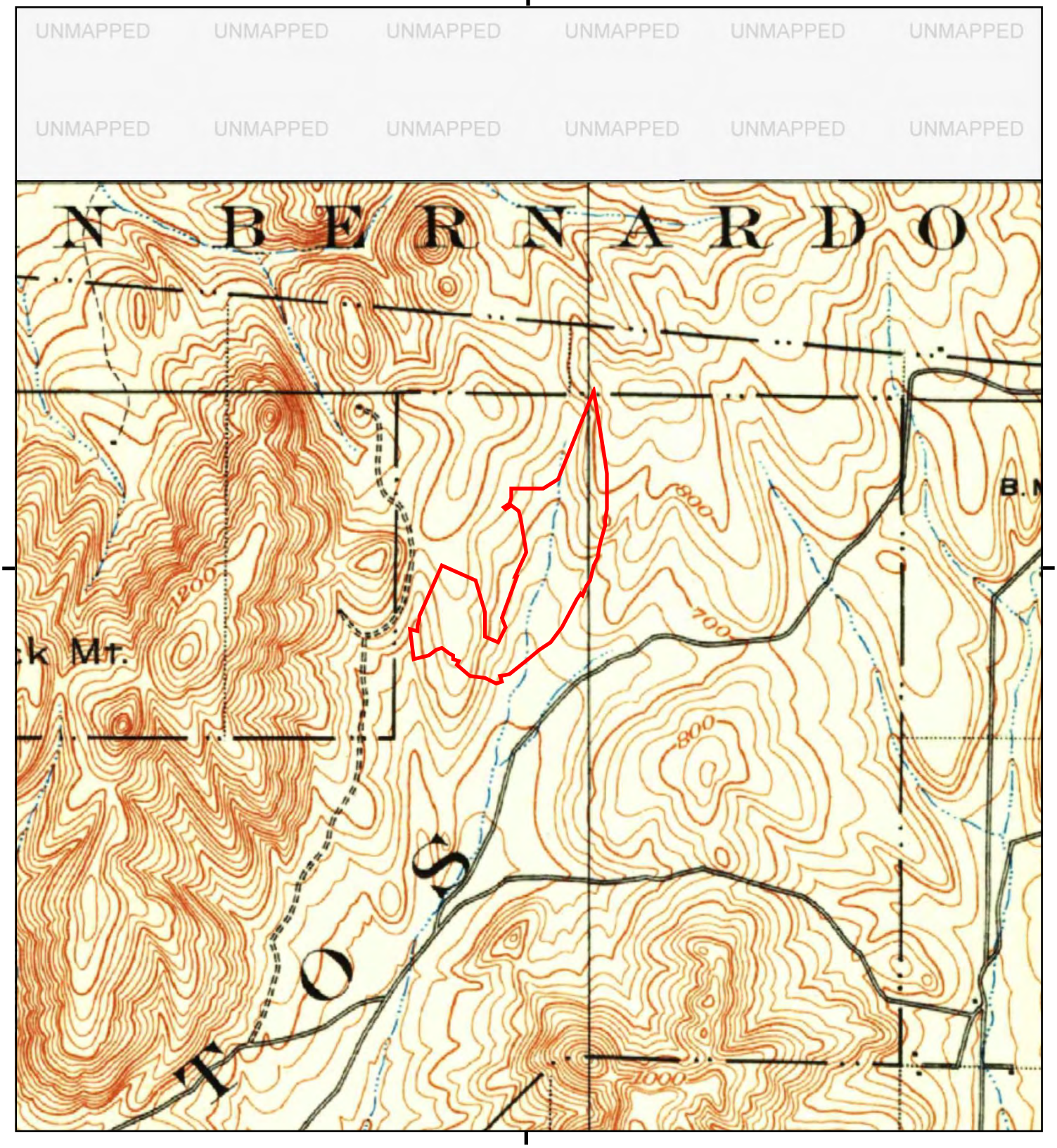

This report includes information from the following map sheet(s).

0 Miles 0.25 0.5 1 1.5

NW N NE
W E
SW S SE

TP, La Jolla, 1930, 15-minute

SITE NAME: CARMEL MOUNTAIN RD
ADDRESS: CARMEL MOUNTAIN RD
SAN DIEGO, CA 92129
CLIENT: Hillmann Environmental Co.

N

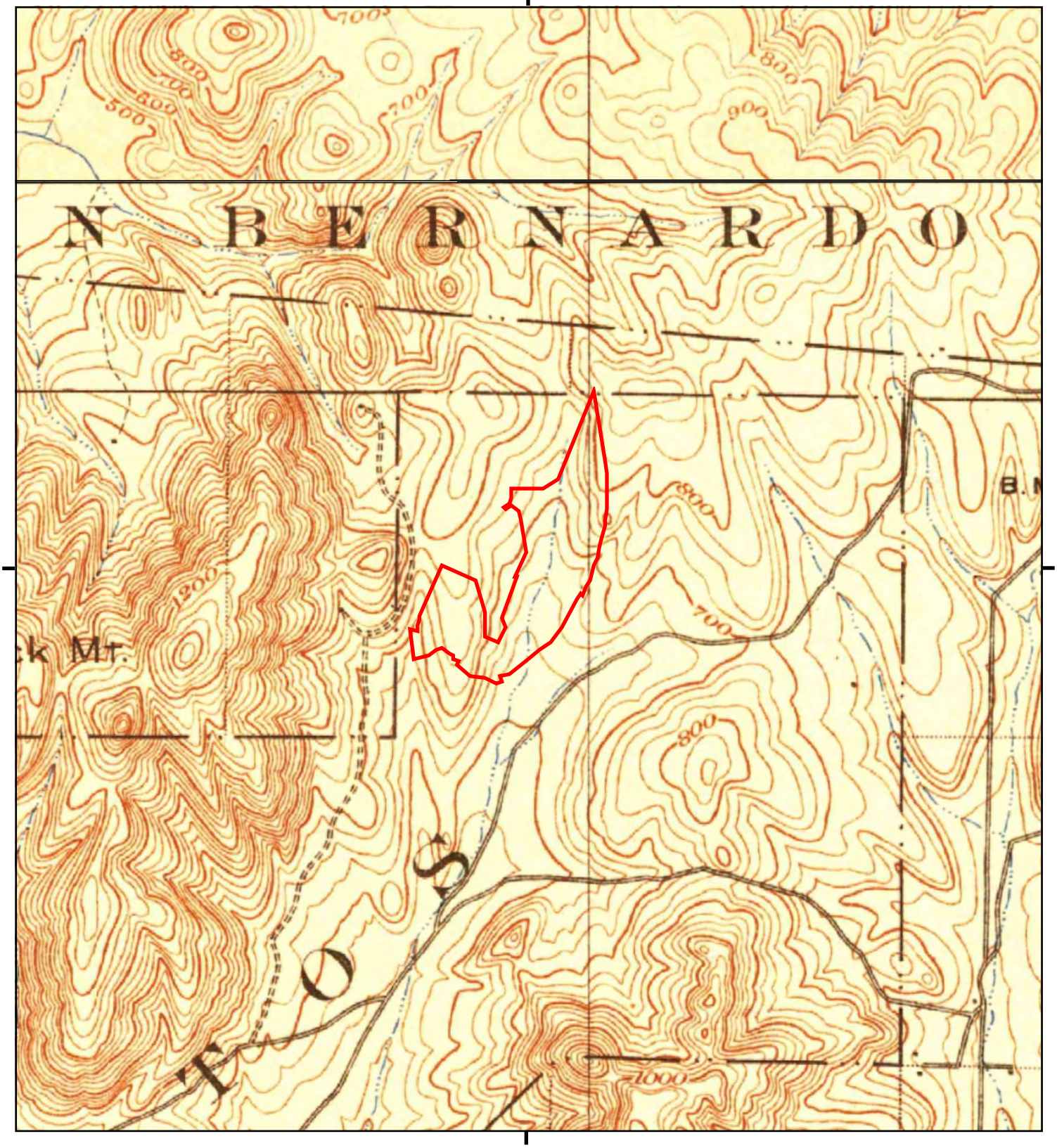

This report includes information from the following map sheet(s).

0 Miles 0.25 0.5 1 1.5

NW N NE
W E
SW S SE

TP, La Jolla, 1903, 15-minute
N, Escondido, 1901, 15-minute

SITE NAME: CARMEL MOUNTAIN RD
ADDRESS: CARMEL MOUNTAIN RD
SAN DIEGO, CA 92129
CLIENT: Hillmann Environmental Co.

N

APPENDIX E

REGULATORY RECORDS DOCUMENTATION

CARMEL MOUNTAIN RD
CARMEL MOUNTAIN RD
SAN DIEGO, CA 92129

Inquiry Number: 05264899.2r
April 19, 2018

The EDR Radius Map™ Report with GeoCheck®

6 Armstrong Road, 4th floor
Shelton, CT 06484
Toll Free: 800.352.0050
www.edrnet.com

TABLE OF CONTENTS

SECTION	PAGE
Executive Summary	ES1
Overview Map	2
Detail Map	3
Map Findings Summary	4
Map Findings	8
Orphan Summary	178
Government Records Searched/Data Currency Tracking	GR-1

GEOCHECK ADDENDUM

Physical Setting Source Addendum	A-1
Physical Setting Source Summary	A-2
Physical Setting SSURGO Soil Map	A-5
Physical Setting Source Map	A-11
Physical Setting Source Map Findings	A-13
Physical Setting Source Records Searched	PSGR-1

Thank you for your business.
Please contact EDR at 1-800-352-0050
with any questions or comments.

Disclaimer - Copyright and Trademark Notice

This Report contains certain information obtained from a variety of public and other sources reasonably available to Environmental Data Resources, Inc. It cannot be concluded from this Report that coverage information for the target and surrounding properties does not exist from other sources. **NO WARRANTY EXPRESSED OR IMPLIED, IS MADE WHATSOEVER IN CONNECTION WITH THIS REPORT. ENVIRONMENTAL DATA RESOURCES, INC. SPECIFICALLY DISCLAIMS THE MAKING OF ANY SUCH WARRANTIES, INCLUDING WITHOUT LIMITATION, MERCHANTABILITY OR FITNESS FOR A PARTICULAR USE OR PURPOSE. ALL RISK IS ASSUMED BY THE USER. IN NO EVENT SHALL ENVIRONMENTAL DATA RESOURCES, INC. BE LIABLE TO ANYONE, WHETHER ARISING OUT OF ERRORS OR OMISSIONS, NEGLIGENCE, ACCIDENT OR ANY OTHER CAUSE, FOR ANY LOSS OF DAMAGE, INCLUDING, WITHOUT LIMITATION, SPECIAL, INCIDENTAL, CONSEQUENTIAL, OR EXEMPLARY DAMAGES. ANY LIABILITY ON THE PART OF ENVIRONMENTAL DATA RESOURCES, INC. IS STRICTLY LIMITED TO A REFUND OF THE AMOUNT PAID FOR THIS REPORT.** Purchaser accepts this Report "AS IS". Any analyses, estimates, ratings, environmental risk levels or risk codes provided in this Report are provided for illustrative purposes only, and are not intended to provide, nor should they be interpreted as providing any facts regarding, or prediction or forecast of, any environmental risk for any property. Only a Phase I Environmental Site Assessment performed by an environmental professional can provide information regarding the environmental risk for any property. Additionally, the information provided in this Report is not to be construed as legal advice.

Copyright 2018 by Environmental Data Resources, Inc. All rights reserved. Reproduction in any media or format, in whole or in part, of any report or map of Environmental Data Resources, Inc., or its affiliates, is prohibited without prior written permission.

EDR and its logos (including Sanborn and Sanborn Map) are trademarks of Environmental Data Resources, Inc. or its affiliates. All other trademarks used herein are the property of their respective owners.

EXECUTIVE SUMMARY

A search of available environmental records was conducted by Environmental Data Resources, Inc (EDR). The report was designed to assist parties seeking to meet the search requirements of EPA's Standards and Practices for All Appropriate Inquiries (40 CFR Part 312), the ASTM Standard Practice for Environmental Site Assessments (E 1527-13), the ASTM Standard Practice for Environmental Site Assessments for Forestland or Rural Property (E 2247-16), the ASTM Standard Practice for Limited Environmental Due Diligence: Transaction Screen Process (E 1528-14) or custom requirements developed for the evaluation of environmental risk associated with a parcel of real estate.

TARGET PROPERTY INFORMATION

ADDRESS

CARMEL MOUNTAIN RD
SAN DIEGO, CA 92129

COORDINATES

Latitude (North):	32.9823710 - 32° 58' 56.53''
Longitude (West):	117.0909750 - 117° 5' 27.51''
Universal Tranverse Mercator:	Zone 11
UTM X (Meters):	491499.6
UTM Y (Meters):	3649145.2
Elevation:	681 ft. above sea level

USGS TOPOGRAPHIC MAP ASSOCIATED WITH TARGET PROPERTY

Target Property Map:	5622836 POWAY, CA
Version Date:	2012
North Map:	5641298 ESCONDIDO, CA
Version Date:	2012

AERIAL PHOTOGRAPHY IN THIS REPORT

Portions of Photo from:	20140530
Source:	USDA

MAPPED SITES SUMMARY

Target Property Address:
CARMEL MOUNTAIN RD
SAN DIEGO, CA 92129

Click on Map ID to see full detail.

MAP ID	SITE NAME	ADDRESS	DATABASE ACRONYMS	RELATIVE ELEVATION	DIST (ft. & mi.) DIRECTION
A1		14465 PENASQUITOS DR	Notify 65	Lower	451, 0.085, South
A2	CARMEL HIGHLAND GOLF	14455 PENASQUITOS DR	San Diego Co. HMMD, SWEEPS UST, HIST UST, CHMIRS	Lower	480, 0.091, South
A3	DOUBLETREE CARMEL HI	14455 PENASQUITOS DR	AST, San Diego Co. HMMD	Lower	480, 0.091, South
4	U S POSTAL SERVICE	11251 RANCHO CARMEL	UST, AST, San Diego Co. HMMD	Higher	508, 0.096, ENE
5	ALBERTSONS 6772	14340 PENASQUITOS DR	RCRA-CESQG	Lower	677, 0.128, SSE
B6	CHEVRON STATION #969	11095 CARMEL MOUNTAI	UST	Lower	725, 0.137, South
B7	CHEVRON #96929	11095 CARMEL MOUNTAI	SAN DIEGO CO. SAM, San Diego Co. HMMD, EMI	Lower	725, 0.137, South
B8	96929	11095 CARMEL MOUNTAI	LUST, SWEEPS UST, HIST UST	Lower	725, 0.137, South
B9	96929	11095 CARMEL MT RD	HIST UST, HAZNET	Lower	725, 0.137, South
B10	CHEVRON 96929	11095 CARMEL MT RD	RCRA-LQG	Lower	725, 0.137, South
11	HEALTH EXAMINETICS U	15330 AVE OF SCIENCE	RCRA-SQG, FINDS, ECHO	Higher	1021, 0.193, NNE
C12	MARSTON CLEANERS	11040 RANCHO CARMEL	SLIC, DRYCLEANERS	Lower	1557, 0.295, SE
C13	MARSTON CLEANERS	11040 RANCHO CARMEL	SAN DIEGO CO. SAM, SLIC, San Diego Co. HMMD	Lower	1557, 0.295, SE
C14	CARWASH OF AMERICA	11030 RANCHO CARMEL	ENVIROSTOR, LUST, SLIC, UST, San Diego Co. HMMD,...	Lower	1568, 0.297, SE
C15	CARMEL MOUNTAIN CAR	11030 RANCHO CARMEL	SAN DIEGO CO. SAM	Lower	1568, 0.297, SE
16	CALIFORNIA PROPERTIE	10955 CARMEL MOUNTAI	LUST, SAN DIEGO CO. SAM, San Diego Co. HMMD,...	Lower	1908, 0.361, South
D17	TRW-AVIONICS SYSTEMS	15120 INNOVATION DR	SLIC	Higher	2166, 0.410, ENE
D18	TRW MILITARY ELECTRO	15120 INNOVATION DR	SAN DIEGO CO. SAM, AST, San Diego Co. HMMD, SWEEPS...	Higher	2166, 0.410, ENE
19	ROYAL ORCHID CLEANER	12330 CARMEL MOUNTAI	SAN DIEGO CO. SAM, SLIC, San Diego Co. HMMD	Higher	2212, 0.419, ENE
20	SHELL	11815 CARMEL MOUNTAI	LUST, SAN DIEGO CO. SAM	Lower	2238, 0.424, East
21	HIGHLAND RANCH ELEME	14840 WAVERLY DOWNS	ENVIROSTOR, SCH	Lower	3775, 0.715, East

EXECUTIVE SUMMARY

TARGET PROPERTY SEARCH RESULTS

The target property was not listed in any of the databases searched by EDR.

DATABASES WITH NO MAPPED SITES

No mapped sites were found in EDR's search of available ("reasonably ascertainable ") government records either on the target property or within the search radius around the target property for the following databases:

STANDARD ENVIRONMENTAL RECORDS

Federal NPL site list

NPL ---------- National Priority List
Proposed NPL ---------- Proposed National Priority List Sites
NPL LIENS ---------- Federal Superfund Liens

Federal Delisted NPL site list

Delisted NPL ---------- National Priority List Deletions

Federal CERCLIS list

FEDERAL FACILITY ---------- Federal Facility Site Information listing
SEMS ---------- Superfund Enterprise Management System

Federal CERCLIS NFRAP site list

SEMS-ARCHIVE ---------- Superfund Enterprise Management System Archive

Federal RCRA CORRACTS facilities list

CORRACTS ---------- Corrective Action Report

Federal RCRA non-CORRACTS TSD facilities list

RCRA-TSDF ---------- RCRA - Treatment, Storage and Disposal

Federal institutional controls / engineering controls registries

LUCIS ---------- Land Use Control Information System
US ENG CONTROLS ---------- Engineering Controls Sites List
US INST CONTROL ---------- Sites with Institutional Controls

Federal ERNS list

ERNS ---------- Emergency Response Notification System

State- and tribal - equivalent NPL

RESPONSE ---------- State Response Sites

State and tribal landfill and/or solid waste disposal site lists

SWF/LF ---- Solid Waste Information System

State and tribal leaking storage tank lists

INDIAN LUST ---- Leaking Underground Storage Tanks on Indian Land

State and tribal registered storage tank lists

FEMA UST ---- Underground Storage Tank Listing
INDIAN UST ---- Underground Storage Tanks on Indian Land

State and tribal voluntary cleanup sites

VCP ---- Voluntary Cleanup Program Properties
INDIAN VCP ---- Voluntary Cleanup Priority Listing

State and tribal Brownfields sites

BROWNFIELDS ---- Considered Brownfieds Sites Listing

ADDITIONAL ENVIRONMENTAL RECORDS

Local Brownfield lists

US BROWNFIELDS ---- A Listing of Brownfields Sites

Local Lists of Landfill / Solid Waste Disposal Sites

WMUDS/SWAT ---- Waste Management Unit Database
SWRCY ---- Recycler Database
HAULERS ---- Registered Waste Tire Haulers Listing
INDIAN ODI ---- Report on the Status of Open Dumps on Indian Lands
ODI ---- Open Dump Inventory
DEBRIS REGION 9 ---- Torres Martinez Reservation Illegal Dump Site Locations
IHS OPEN DUMPS ---- Open Dumps on Indian Land

Local Lists of Hazardous waste / Contaminated Sites

US HIST CDL ---- Delisted National Clandestine Laboratory Register
HIST Cal-Sites ---- Historical Calsites Database
SCH ---- School Property Evaluation Program
CDL ---- Clandestine Drug Labs
San Diego Co. HMMD ---- Hazardous Materials Management Division Database
Toxic Pits ---- Toxic Pits Cleanup Act Sites
US CDL ---- National Clandestine Laboratory Register

Local Lists of Registered Storage Tanks

CA FID UST ---- Facility Inventory Database

Local Land Records

LIENS ---- Environmental Liens Listing

LIENS 2	CERCLA Lien Information
DEED	Deed Restriction Listing

Records of Emergency Release Reports

HMIRS	Hazardous Materials Information Reporting System
CHMIRS	California Hazardous Material Incident Report System
LDS	Land Disposal Sites Listing
MCS	Military Cleanup Sites Listing
SPILLS 90	SPILLS 90 data from FirstSearch

Other Ascertainable Records

RCRA NonGen / NLR	RCRA - Non Generators / No Longer Regulated
FUDS	Formerly Used Defense Sites
DOD	Department of Defense Sites
SCRD DRYCLEANERS	State Coalition for Remediation of Drycleaners Listing
US FIN ASSUR	Financial Assurance Information
EPA WATCH LIST	EPA WATCH LIST
2020 COR ACTION	2020 Corrective Action Program List
TSCA	Toxic Substances Control Act
TRIS	Toxic Chemical Release Inventory System
SSTS	Section 7 Tracking Systems
ROD	Records Of Decision
RMP	Risk Management Plans
RAATS	RCRA Administrative Action Tracking System
PRP	Potentially Responsible Parties
PADS	PCB Activity Database System
ICIS	Integrated Compliance Information System
FTTS	FIFRA/ TSCA Tracking System - FIFRA (Federal Insecticide, Fungicide, & Rodenticide Act)/TSCA (Toxic Substances Control Act)
MLTS	Material Licensing Tracking System
COAL ASH DOE	Steam-Electric Plant Operation Data
COAL ASH EPA	Coal Combustion Residues Surface Impoundments List
PCB TRANSFORMER	PCB Transformer Registration Database
RADINFO	Radiation Information Database
HIST FTTS	FIFRA/TSCA Tracking System Administrative Case Listing
DOT OPS	Incident and Accident Data
CONSENT	Superfund (CERCLA) Consent Decrees
INDIAN RESERV	Indian Reservations
FUSRAP	Formerly Utilized Sites Remedial Action Program
UMTRA	Uranium Mill Tailings Sites
LEAD SMELTERS	Lead Smelter Sites
US AIRS	Aerometric Information Retrieval System Facility Subsystem
US MINES	Mines Master Index File
ABANDONED MINES	Abandoned Mines
FINDS	Facility Index System/Facility Registry System
DOCKET HWC	Hazardous Waste Compliance Docket Listing
UXO	Unexploded Ordnance Sites
ECHO	Enforcement & Compliance History Information
FUELS PROGRAM	EPA Fuels Program Registered Listing
CA BOND EXP. PLAN	Bond Expenditure Plan
Cortese	"Cortese" Hazardous Waste & Substances Sites List
CUPA Listings	CUPA Resources List
DRYCLEANERS	Cleaner Facilities

EMI Emissions Inventory Data
ENF Enforcement Action Listing
Financial Assurance Financial Assurance Information Listing
HAZNET Facility and Manifest Data
ICE ICE
HWP EnviroStor Permitted Facilities Listing
HWT Registered Hazardous Waste Transporter Database
MINES Mines Site Location Listing
MWMP Medical Waste Management Program Listing
NPDES NPDES Permits Listing
PEST LIC Pesticide Regulation Licenses Listing
PROC Certified Processors Database
UIC UIC Listing
WASTEWATER PITS Oil Wastewater Pits Listing
WDS Waste Discharge System
WIP Well Investigation Program Case List

EDR HIGH RISK HISTORICAL RECORDS

EDR Exclusive Records

EDR MGP EDR Proprietary Manufactured Gas Plants
EDR Hist Auto EDR Exclusive Historical Auto Stations
EDR Hist Cleaner EDR Exclusive Historical Cleaners

EDR RECOVERED GOVERNMENT ARCHIVES

Exclusive Recovered Govt. Archives

RGA LF Recovered Government Archive Solid Waste Facilities List
RGA LUST Recovered Government Archive Leaking Underground Storage Tank

SURROUNDING SITES: SEARCH RESULTS

Surrounding sites were identified in the following databases.

Elevations have been determined from the USGS Digital Elevation Model and should be evaluated on a relative (not an absolute) basis. Relative elevation information between sites of close proximity should be field verified. Sites with an elevation equal to or higher than the target property have been differentiated below from sites with an elevation lower than the target property.
Page numbers and map identification numbers refer to the EDR Radius Map report where detailed data on individual sites can be reviewed.

Sites listed in ***bold italics*** are in multiple databases.

Unmappable (orphan) sites are not considered in the foregoing analysis.

STANDARD ENVIRONMENTAL RECORDS

Federal RCRA generators list

RCRA-LQG: RCRAInfo is EPA's comprehensive information system, providing access to data supporting

the Resource Conservation and Recovery Act (RCRA) of 1976 and the Hazardous and Solid Waste Amendments (HSWA) of 1984. The database includes selective information on sites which generate, transport, store, treat and/or dispose of hazardous waste as defined by the Resource Conservation and Recovery Act (RCRA). Large quantity generators (LQGs) generate over 1,000 kilograms (kg) of hazardous waste, or over 1 kg of acutely hazardous waste per month.

A review of the RCRA-LQG list, as provided by EDR, and dated 12/11/2017 has revealed that there is 1 RCRA-LQG site within approximately 0.25 miles of the target property.

Lower Elevation	Address	Direction / Distance	Map ID	Page
CHEVRON 96929	11095 CARMEL MT RD	S 1/8 - 1/4 (0.137 mi.)	B10	107

RCRA-SQG: RCRAInfo is EPA's comprehensive information system, providing access to data supporting the Resource Conservation and Recovery Act (RCRA) of 1976 and the Hazardous and Solid Waste Amendments (HSWA) of 1984. The database includes selective information on sites which generate, transport, store, treat and/or dispose of hazardous waste as defined by the Resource Conservation and Recovery Act (RCRA). Small quantity generators (SQGs) generate between 100 kg and 1,000 kg of hazardous waste per month.

A review of the RCRA-SQG list, as provided by EDR, and dated 12/11/2017 has revealed that there is 1 RCRA-SQG site within approximately 0.25 miles of the target property.

Equal/Higher Elevation	Address	Direction / Distance	Map ID	Page
HEALTH EXAMINETICS U	***15330 AVE OF SCIENCE***	***NNE 1/8 - 1/4 (0.193 mi.)***	***11***	***109***

RCRA-CESQG: RCRAInfo is EPA's comprehensive information system, providing access to data supporting the Resource Conservation and Recovery Act (RCRA) of 1976 and the Hazardous and Solid Waste Amendments (HSWA) of 1984. The database includes selective information on sites which generate, transport, store, treat and/or dispose of hazardous waste as defined by the Resource Conservation and Recovery Act (RCRA). Conditionally exempt small quantity generators (CESQGs) generate less than 100 kg of hazardous waste, or less than 1 kg of acutely hazardous waste per month.

A review of the RCRA-CESQG list, as provided by EDR, and dated 12/11/2017 has revealed that there is 1 RCRA-CESQG site within approximately 0.25 miles of the target property.

Lower Elevation	Address	Direction / Distance	Map ID	Page
ALBERTSONS 6772	14340 PENASQUITOS DR	SSE 1/8 - 1/4 (0.128 mi.)	5	74

State- and tribal - equivalent CERCLIS

ENVIROSTOR: The Department of Toxic Substances Control's (DTSC's) Site Mitigation and Brownfields Reuse Program's (SMBRP's) EnviroStor database identifes sites that have known contamination or sites for which there may be reasons to investigate further. The database includes the following site types: Federal Superfund sites (National Priorities List (NPL)); State Response, including Military Facilities and State Superfund; Voluntary Cleanup; and School sites. EnviroStor provides similar information to the information that was available in CalSites, and provides additional site information, including, but not limited to, identification of formerly-contaminated properties that have been released for reuse, properties where environmental deed restrictions have been recorded to prevent inappropriate land uses, and risk characterization information that is used to assess potential impacts to public health and the environment at contaminated sites.

A review of the ENVIROSTOR list, as provided by EDR, and dated 01/30/2018 has revealed that there are

2 ENVIROSTOR sites within approximately 1 mile of the target property.

Lower Elevation	Address	Direction / Distance	Map ID	Page
CARWASH OF AMERICA	***11030 RANCHO CARMEL***	***SE 1/4 - 1/2 (0.297 mi.)***	***C14***	***115***
Facility Id: 37550006				
Status: Refer: 1248 Local Agency				
HIGHLAND RANCH ELEME	***14840 WAVERLY DOWNS***	***E 1/2 - 1 (0.715 mi.)***	***21***	***175***
Facility Id: 60000015				
Status: Inactive - Withdrawn				

State and tribal leaking storage tank lists

LUST: Leaking Underground Storage Tank (LUST) Sites included in GeoTracker. GeoTracker is the Water Boards data management system for sites that impact, or have the potential to impact, water quality in California, with emphasis on groundwater.

A review of the LUST list, as provided by EDR, has revealed that there are 4 LUST sites within approximately 0.5 miles of the target property.

Lower Elevation	Address	Direction / Distance	Map ID	Page
96929	***11095 CARMEL MOUNTAI***	***S 1/8 - 1/4 (0.137 mi.)***	***B8***	***97***
Database: LUST, Date of Government Version: 03/12/2018				
Status: Completed - Case Closed				
Global Id: T0619756977				
CARWASH OF AMERICA	***11030 RANCHO CARMEL***	***SE 1/4 - 1/2 (0.297 mi.)***	***C14***	***115***
Database: LUST, Date of Government Version: 03/12/2018				
Status: Completed - Case Closed				
Global Id: T0607362146				
CALIFORNIA PROPERTIE	***10955 CARMEL MOUNTAI***	***S 1/4 - 1/2 (0.361 mi.)***	***16***	***133***
Database: LUST REG 9, Date of Government Version: 03/01/2001				
Database: LUST, Date of Government Version: 03/12/2018				
Status: Completed - Case Closed				
Status: Preliminary site assessment underway				
Global Id: T0607300895				
Case Number: 9UT2127				
SHELL	***11815 CARMEL MOUNTAI***	***E 1/4 - 1/2 (0.424 mi.)***	***20***	***172***
Database: LUST, Date of Government Version: 03/12/2018				
Status: Completed - Case Closed				
Global Id: T06019791477				

SAN DIEGO CO. SAM: The listing contains all underground tank release cases and projects pertaining to properties contaminated with hazardous substances that are actively under review by the Site Assessment and Mitigation Program.

A review of the SAN DIEGO CO. SAM list, as provided by EDR, and dated 03/23/2010 has revealed that there are 7 SAN DIEGO CO. SAM sites within approximately 0.5 miles of the target property.

Equal/Higher Elevation	Address	Direction / Distance	Map ID	Page
TRW MILITARY ELECTRO	***15120 INNOVATION DR***	***ENE 1/4 - 1/2 (0.410 mi.)***	***D18***	***139***

Case Number: H19263-001
Facility Status: Closed Case

ROYAL ORCHID CLEANER	***12330 CARMEL MOUNTAI***	***ENE 1/4 - 1/2 (0.419 mi.)***	***19***	***171***
Case Number: H34063-001 Facility Status: Closed Case				

Lower Elevation	Address	Direction / Distance	Map ID	Page
CHEVRON #96929	***11095 CARMEL MOUNTAI***	***S 1/8 - 1/4 (0.137 mi.)***	***B7***	***76***
Case Number: 113134-001 Facility Status: Preliminary Assessment				
MARSTON CLEANERS	***11040 RANCHO CARMEL***	***SE 1/4 - 1/2 (0.295 mi.)***	***C13***	***112***
Case Number: H25987-001 Facility Status: Leak Being Confirmed				
CARMEL MOUNTAIN CAR	11030 RANCHO CARMEL	SE 1/4 - 1/2 (0.297 mi.)	C15	132
Case Number: H29570-001 Case Number: H29570-002 Facility Status: Preliminary Assessment Facility Status: Remedial Investigation				
CALIFORNIA PROPERTIE	***10955 CARMEL MOUNTAI***	***S 1/4 - 1/2 (0.361 mi.)***	***16***	***133***
Case Number: H06042-001 Facility Status: Remedial Investigation				
SHELL	***11815 CARMEL MOUNTAI***	***E 1/4 - 1/2 (0.424 mi.)***	***20***	***172***
Case Number: H32744-001 Facility Status: Remedial Investigation				

SLIC: Cleanup Program Sites (CPS; also known as Site Cleanups [SC] and formerly known as Spills, Leaks, Investigations, and Cleanups [SLIC] sites) included in GeoTracker. GeoTracker is the Water Boards data management system for sites that impact, or have the potential to impact, water quality in California, with emphasis on groundwater.

A review of the SLIC list, as provided by EDR, has revealed that there are 5 SLIC sites within approximately 0.5 miles of the target property.

Equal/Higher Elevation	Address	Direction / Distance	Map ID	Page
TRW-AVIONICS SYSTEMS	15120 INNOVATION DR	ENE 1/4 - 1/2 (0.410 mi.)	D17	138
Database: SLIC, Date of Government Version: 03/12/2018 Facility Status: Completed - Case Closed Global Id: T0608111809				
ROYAL ORCHID CLEANER	***12330 CARMEL MOUNTAI***	***ENE 1/4 - 1/2 (0.419 mi.)***	***19***	***171***
Database: SLIC, Date of Government Version: 03/12/2018 Facility Status: Completed - Case Closed Global Id: T0608176117				

Lower Elevation	Address	Direction / Distance	Map ID	Page
MARSTON CLEANERS	***11040 RANCHO CARMEL***	***SE 1/4 - 1/2 (0.295 mi.)***	***C12***	***110***
Database: SLIC REG 9, Date of Government Version: 09/10/2007 Status: Closed Status: Open				
MARSTON CLEANERS	***11040 RANCHO CARMEL***	***SE 1/4 - 1/2 (0.295 mi.)***	***C13***	***112***
Database: SLIC, Date of Government Version: 03/12/2018				

Facility Status: Open - Remediation
Global Id: SL607392765

CARWASH OF AMERICA	***11030 RANCHO CARMEL***	***SE 1/4 - 1/2 (0.297 mi.)***	***C14***	***115***

Database: SLIC, Date of Government Version: 03/12/2018
Facility Status: Completed - Case Closed
Global Id: T0608155733

State and tribal registered storage tank lists

UST: The Underground Storage Tank database contains registered USTs. USTs are regulated under Subtitle I of the Resource Conservation and Recovery Act (RCRA). The data come from the State Water Resources Control Board's Hazardous Substance Storage Container Database.

A review of the UST list, as provided by EDR, has revealed that there are 2 UST sites within approximately 0.25 miles of the target property.

Equal/Higher Elevation	Address	Direction / Distance	Map ID	Page
U S POSTAL SERVICE	***11251 RANCHO CARMEL***	***ENE 0 - 1/8 (0.096 mi.)***	***4***	***29***

Database: UST, Date of Government Version: 03/12/2018
Facility Id: 37-000-132255

Lower Elevation	Address	Direction / Distance	Map ID	Page
CHEVRON STATION #969	11095 CARMEL MOUNTAI	S 1/8 - 1/4 (0.137 mi.)	B6	76

Database: UST, Date of Government Version: 03/12/2018
Facility Id: 37-000-113134

AST: A listing of aboveground storage tank petroleum storage tank locations.

A review of the AST list, as provided by EDR, and dated 07/06/2016 has revealed that there are 2 AST sites within approximately 0.25 miles of the target property.

Equal/Higher Elevation	Address	Direction / Distance	Map ID	Page
U S POSTAL SERVICE	***11251 RANCHO CARMEL***	***ENE 0 - 1/8 (0.096 mi.)***	***4***	***29***

Lower Elevation	Address	Direction / Distance	Map ID	Page
DOUBLETREE CARMEL HI	***14455 PENASQUITOS DR***	***S 0 - 1/8 (0.091 mi.)***	***A3***	***22***

ADDITIONAL ENVIRONMENTAL RECORDS

Local Lists of Registered Storage Tanks

SWEEPS UST: Statewide Environmental Evaluation and Planning System. This underground storage tank listing was updated and maintained by a company contacted by the SWRCB in the early 1990's. The listing is no longer updated or maintained. The local agency is the contact for more information on a site on the SWEEPS list.

A review of the SWEEPS UST list, as provided by EDR, and dated 06/01/1994 has revealed that there are

2 SWEEPS UST sites within approximately 0.25 miles of the target property.

Lower Elevation	Address	Direction / Distance	Map ID	Page
CARMEL HIGHLAND GOLF	***14455 PENASQUITOS DR***	***S 0 - 1/8 (0.091 mi.)***	***A2***	***8***
Status: A Tank Status: A Comp Number: 4728				
96929	***11095 CARMEL MOUNTAI***	***S 1/8 - 1/4 (0.137 mi.)***	***B8***	***97***
Status: A Tank Status: A Comp Number: 13134				

HIST UST: Historical UST Registered Database.

A review of the HIST UST list, as provided by EDR, and dated 10/15/1990 has revealed that there are 3 HIST UST sites within approximately 0.25 miles of the target property.

Lower Elevation	Address	Direction / Distance	Map ID	Page
CARMEL HIGHLAND GOLF	***14455 PENASQUITOS DR***	***S 0 - 1/8 (0.091 mi.)***	***A2***	***8***
Facility Id: 00000035634				
96929	***11095 CARMEL MOUNTAI***	***S 1/8 - 1/4 (0.137 mi.)***	***B8***	***97***
Facility Id: 00000062933				
96929	***11095 CARMEL MT RD***	***S 1/8 - 1/4 (0.137 mi.)***	***B9***	***105***

Other Ascertainable Records

HIST CORTESE: The sites for the list are designated by the State Water Resource Control Board [LUST], the Integrated Waste Board [SWF/LS], and the Department of Toxic Substances Control [CALSITES]. This listing is no longer updated by the state agency.

A review of the HIST CORTESE list, as provided by EDR, and dated 04/01/2001 has revealed that there is 1 HIST CORTESE site within approximately 0.5 miles of the target property.

Lower Elevation	Address	Direction / Distance	Map ID	Page
CALIFORNIA PROPERTIE	***10955 CARMEL MOUNTAI***	***S 1/4 - 1/2 (0.361 mi.)***	***16***	***133***
Reg Id: 9UT2127				

Notify 65: Listings of all Proposition 65 incidents reported to counties by the State Water Resources Control Board and the Regional Water Quality Control Board. This database is no longer updated by the reporting agency.

A review of the Notify 65 list, as provided by EDR, and dated 12/14/2017 has revealed that there is 1 Notify 65 site within approximately 1 mile of the target property.

Lower Elevation	Address	Direction / Distance	Map ID	Page
Not reported	14465 PENASQUITOS DR	S 0 - 1/8 (0.085 mi.)	A1	8

EXECUTIVE SUMMARY

Due to poor or inadequate address information, the following sites were not mapped. Count: 1 records.

Site Name	Database(s)
CARMEL MOUNTAIN RANCH CAR WASH INC	EMI

OVERVIEW MAP - 05264899.2R

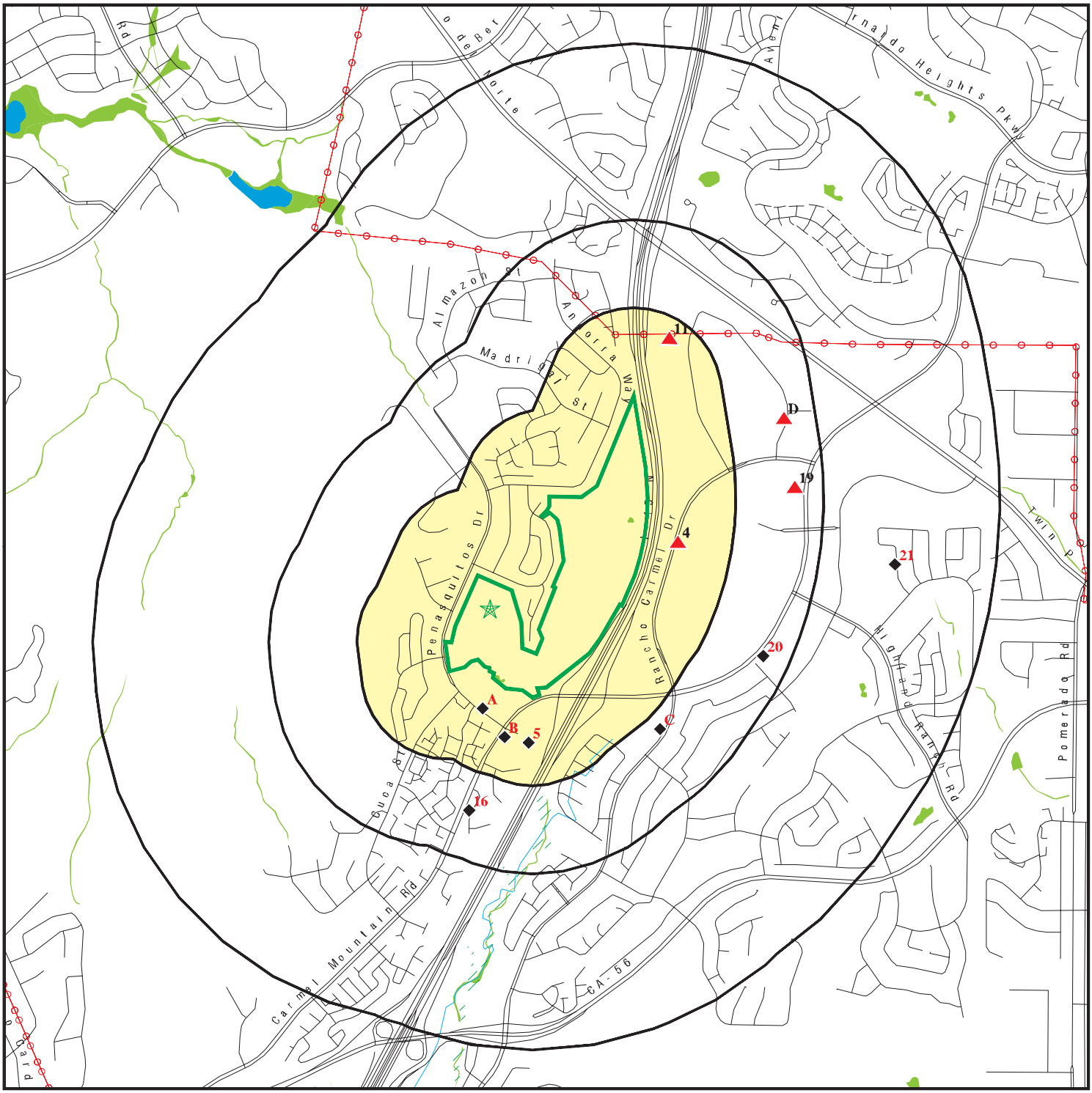

0 1/4 1/2 1 Miles

- Target Property
- Sites at elevations higher than or equal to the target property
- Sites at elevations lower than the target property
- Manufactured Gas Plants
- National Priority List Sites
- Dept. Defense Sites
- Indian Reservations BIA
- Power transmission lines
- 100-year flood zone
- 500-year flood zone
- National Wetland Inventory
- State Wetlands
- Upgradient Area
- Areas of Concern

This report includes Interactive Map Layers to display and/or hide map information. The legend includes only those icons for the default map view.

SITE NAME: CARMEL MOUNTAIN RD ADDRESS: CARMEL MOUNTAIN RD SAN DIEGO CA 92129 LAT/LONG: 32.982371 / 117.090975	CLIENT: Hillmann Environmental Co. CONTACT: Kristine Savona INQUIRY #: 05264899.2r DATE: April 19, 2018 2:13 pm

Copyright © 2018 EDR, Inc. © 2015 TomTom Rel. 2015.

DETAIL MAP - 05264899.2R

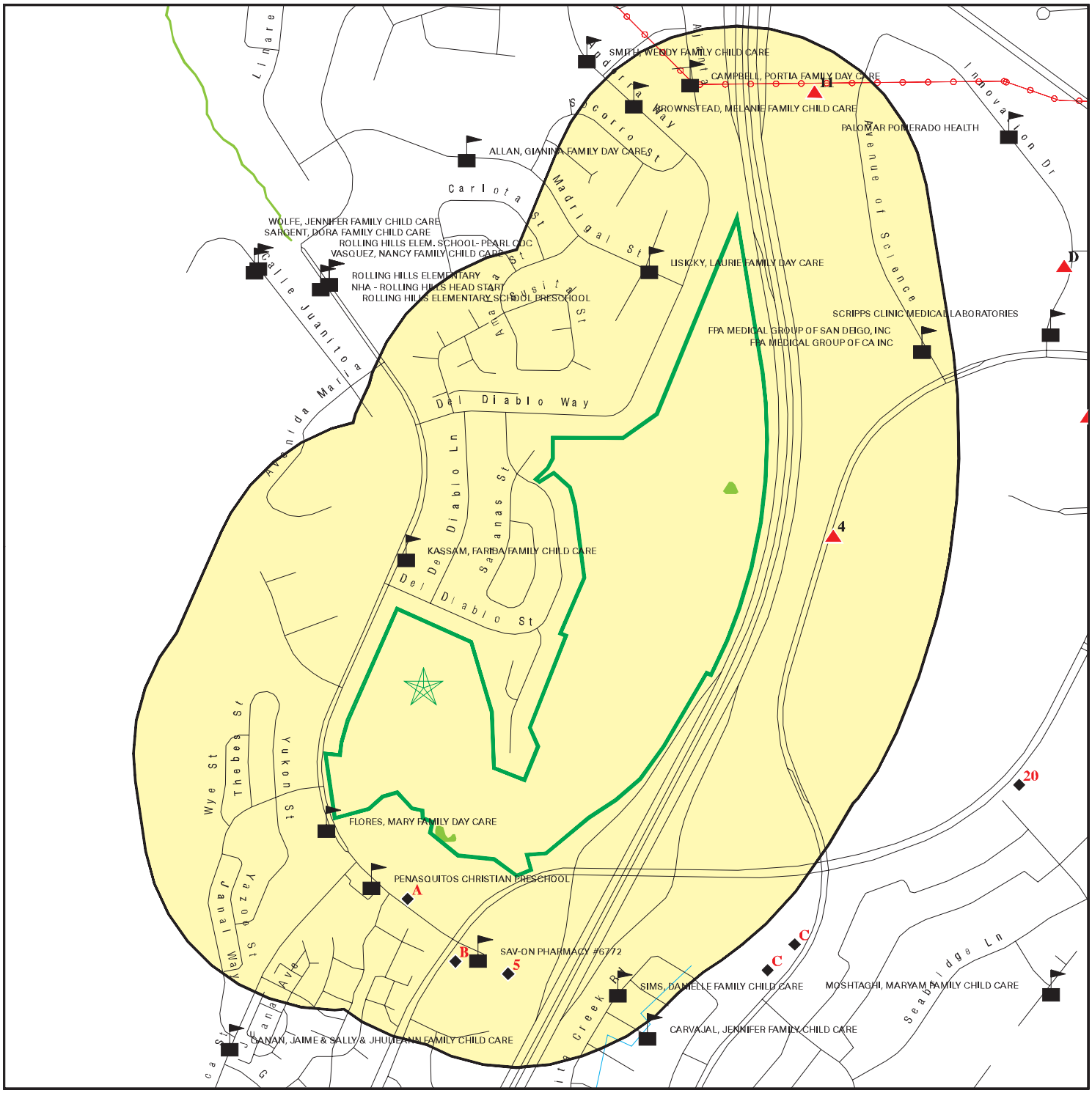

- Target Property
- Sites at elevations higher than or equal to the target property
- Sites at elevations lower than the target property
- Manufactured Gas Plants
- Sensitive Receptors
- National Priority List Sites
- Dept. Defense Sites
- Indian Reservations BIA
- Power transmission lines
- 100-year flood zone
- 500-year flood zone
- National Wetland Inventory
- State Wetlands
- Areas of Concern

This report includes Interactive Map Layers to display and/or hide map information. The legend includes only those icons for the default map view.

SITE NAME: CARMEL MOUNTAIN RD	CLIENT: Hillmann Environmental Co.
ADDRESS: CARMEL MOUNTAIN RD SAN DIEGO CA 92129	CONTACT: Kristine Savona INQUIRY #: 05264899.2r
LAT/LONG: 32.982371 / 117.090975	DATE: April 19, 2018 2:16 pm

Copyright © 2018 EDR, Inc. © 2015 TomTom Rel. 2015.

MAP FINDINGS SUMMARY

Database	Search Distance (Miles)	Target Property	< 1/8	1/8 - 1/4	1/4 - 1/2	1/2 - 1	> 1	Total Plotted
STANDARD ENVIRONMENTAL RECORDS								
Federal NPL site list								
NPL	1.000		0	0	0	0	NR	0
Proposed NPL	1.000		0	0	0	0	NR	0
NPL LIENS	0.001		0	NR	NR	NR	NR	0
Federal Delisted NPL site list								
Delisted NPL	1.000		0	0	0	0	NR	0
Federal CERCLIS list								
FEDERAL FACILITY	0.500		0	0	0	NR	NR	0
SEMS	0.500		0	0	0	NR	NR	0
Federal CERCLIS NFRAP site list								
SEMS-ARCHIVE	0.500		0	0	0	NR	NR	0
Federal RCRA CORRACTS facilities list								
CORRACTS	1.000		0	0	0	0	NR	0
Federal RCRA non-CORRACTS TSD facilities list								
RCRA-TSDF	0.500		0	0	0	NR	NR	0
Federal RCRA generators list								
RCRA-LQG	0.250		0	1	NR	NR	NR	1
RCRA-SQG	0.250		0	1	NR	NR	NR	1
RCRA-CESQG	0.250		0	1	NR	NR	NR	1
Federal institutional controls / engineering controls registries								
LUCIS	0.500		0	0	0	NR	NR	0
US ENG CONTROLS	0.500		0	0	0	NR	NR	0
US INST CONTROL	0.500		0	0	0	NR	NR	0
Federal ERNS list								
ERNS	0.001		0	NR	NR	NR	NR	0
State- and tribal - equivalent NPL								
RESPONSE	1.000		0	0	0	0	NR	0
State- and tribal - equivalent CERCLIS								
ENVIROSTOR	1.000		0	0	1	1	NR	2
State and tribal landfill and/or solid waste disposal site lists								
SWF/LF	0.500		0	0	0	NR	NR	0
State and tribal leaking storage tank lists								
LUST	0.500		0	1	3	NR	NR	4

MAP FINDINGS SUMMARY

Database	Search Distance (Miles)	Target Property	< 1/8	1/8 - 1/4	1/4 - 1/2	1/2 - 1	> 1	Total Plotted
SAN DIEGO CO. SAM	0.500		0	1	6	NR	NR	7
INDIAN LUST	0.500		0	0	0	NR	NR	0
SLIC	0.500		0	0	5	NR	NR	5
State and tribal registered storage tank lists								
FEMA UST	0.250		0	0	NR	NR	NR	0
UST	0.250		1	1	NR	NR	NR	2
AST	0.250		2	0	NR	NR	NR	2
INDIAN UST	0.250		0	0	NR	NR	NR	0
State and tribal voluntary cleanup sites								
VCP	0.500		0	0	0	NR	NR	0
INDIAN VCP	0.500		0	0	0	NR	NR	0
State and tribal Brownfields sites								
BROWNFIELDS	0.500		0	0	0	NR	NR	0
ADDITIONAL ENVIRONMENTAL RECORDS								
Local Brownfield lists								
US BROWNFIELDS	0.500		0	0	0	NR	NR	0
Local Lists of Landfill / Solid Waste Disposal Sites								
WMUDS/SWAT	0.500		0	0	0	NR	NR	0
SWRCY	0.500		0	0	0	NR	NR	0
HAULERS	0.001		0	NR	NR	NR	NR	0
INDIAN ODI	0.500		0	0	0	NR	NR	0
ODI	0.500		0	0	0	NR	NR	0
DEBRIS REGION 9	0.500		0	0	0	NR	NR	0
IHS OPEN DUMPS	0.500		0	0	0	NR	NR	0
Local Lists of Hazardous waste / Contaminated Sites								
US HIST CDL	0.001		0	NR	NR	NR	NR	0
HIST Cal-Sites	1.000		0	0	0	0	NR	0
SCH	0.250		0	0	NR	NR	NR	0
CDL	0.001		0	NR	NR	NR	NR	0
San Diego Co. HMMD	0.001		0	NR	NR	NR	NR	0
Toxic Pits	1.000		0	0	0	0	NR	0
US CDL	0.001		0	NR	NR	NR	NR	0
Local Lists of Registered Storage Tanks								
SWEEPS UST	0.250		1	1	NR	NR	NR	2
HIST UST	0.250		1	2	NR	NR	NR	3
CA FID UST	0.250		0	0	NR	NR	NR	0
Local Land Records								
LIENS	0.001		0	NR	NR	NR	NR	0
LIENS 2	0.001		0	NR	NR	NR	NR	0

MAP FINDINGS SUMMARY

Database	Search Distance (Miles)	Target Property	< 1/8	1/8 - 1/4	1/4 - 1/2	1/2 - 1	> 1	Total Plotted
DEED	0.500		0	0	0	NR	NR	0
Records of Emergency Release Reports								
HMIRS	0.001		0	NR	NR	NR	NR	0
CHMIRS	0.001		0	NR	NR	NR	NR	0
LDS	0.001		0	NR	NR	NR	NR	0
MCS	0.001		0	NR	NR	NR	NR	0
SPILLS 90	0.001		0	NR	NR	NR	NR	0
Other Ascertainable Records								
RCRA NonGen / NLR	0.250		0	0	NR	NR	NR	0
FUDS	1.000		0	0	0	0	NR	0
DOD	1.000		0	0	0	0	NR	0
SCRD DRYCLEANERS	0.500		0	0	0	NR	NR	0
US FIN ASSUR	0.001		0	NR	NR	NR	NR	0
EPA WATCH LIST	0.001		0	NR	NR	NR	NR	0
2020 COR ACTION	0.250		0	0	NR	NR	NR	0
TSCA	0.001		0	NR	NR	NR	NR	0
TRIS	0.001		0	NR	NR	NR	NR	0
SSTS	0.001		0	NR	NR	NR	NR	0
ROD	1.000		0	0	0	0	NR	0
RMP	0.001		0	NR	NR	NR	NR	0
RAATS	0.001		0	NR	NR	NR	NR	0
PRP	0.001		0	NR	NR	NR	NR	0
PADS	0.001		0	NR	NR	NR	NR	0
ICIS	0.001		0	NR	NR	NR	NR	0
FTTS	0.001		0	NR	NR	NR	NR	0
MLTS	0.001		0	NR	NR	NR	NR	0
COAL ASH DOE	0.001		0	NR	NR	NR	NR	0
COAL ASH EPA	0.500		0	0	0	NR	NR	0
PCB TRANSFORMER	0.001		0	NR	NR	NR	NR	0
RADINFO	0.001		0	NR	NR	NR	NR	0
HIST FTTS	0.001		0	NR	NR	NR	NR	0
DOT OPS	0.001		0	NR	NR	NR	NR	0
CONSENT	1.000		0	0	0	0	NR	0
INDIAN RESERV	0.001		0	NR	NR	NR	NR	0
FUSRAP	1.000		0	0	0	0	NR	0
UMTRA	0.500		0	0	0	NR	NR	0
LEAD SMELTERS	0.001		0	NR	NR	NR	NR	0
US AIRS	0.001		0	NR	NR	NR	NR	0
US MINES	0.250		0	0	NR	NR	NR	0
ABANDONED MINES	0.001		0	NR	NR	NR	NR	0
FINDS	0.001		0	NR	NR	NR	NR	0
DOCKET HWC	0.001		0	NR	NR	NR	NR	0
UXO	1.000		0	0	0	0	NR	0
ECHO	0.001		0	NR	NR	NR	NR	0
FUELS PROGRAM	0.250		0	0	NR	NR	NR	0
CA BOND EXP. PLAN	1.000		0	0	0	0	NR	0
Cortese	0.500		0	0	0	NR	NR	0
CUPA Listings	0.250		0	0	NR	NR	NR	0
DRYCLEANERS	0.250		0	0	NR	NR	NR	0

MAP FINDINGS SUMMARY

Database	Search Distance (Miles)	Target Property	< 1/8	1/8 - 1/4	1/4 - 1/2	1/2 - 1	> 1	Total Plotted
EMI	0.001		0	NR	NR	NR	NR	0
ENF	0.001		0	NR	NR	NR	NR	0
Financial Assurance	0.001		0	NR	NR	NR	NR	0
HAZNET	0.001		0	NR	NR	NR	NR	0
ICE	0.001		0	NR	NR	NR	NR	0
HIST CORTESE	0.500		0	0	1	NR	NR	1
HWP	1.000		0	0	0	0	NR	0
HWT	0.250		0	0	NR	NR	NR	0
MINES	0.001		0	NR	NR	NR	NR	0
MWMP	0.250		0	0	NR	NR	NR	0
NPDES	0.001		0	NR	NR	NR	NR	0
PEST LIC	0.001		0	NR	NR	NR	NR	0
PROC	0.500		0	0	0	NR	NR	0
Notify 65	1.000		1	0	0	0	NR	1
UIC	0.001		0	NR	NR	NR	NR	0
WASTEWATER PITS	0.500		0	0	0	NR	NR	0
WDS	0.001		0	NR	NR	NR	NR	0
WIP	0.250		0	0	NR	NR	NR	0
EDR HIGH RISK HISTORICAL RECORDS								
EDR Exclusive Records								
EDR MGP	1.000		0	0	0	0	NR	0
EDR Hist Auto	0.125		0	NR	NR	NR	NR	0
EDR Hist Cleaner	0.125		0	NR	NR	NR	NR	0
EDR RECOVERED GOVERNMENT ARCHIVES								
Exclusive Recovered Govt. Archives								
RGA LF	0.001		0	NR	NR	NR	NR	0
RGA LUST	0.001		0	NR	NR	NR	NR	0
- Totals --		0	6	9	16	1	0	32

NOTES:

TP = Target Property

NR = Not Requested at this Search Distance

Sites may be listed in more than one database

A1
South
< 1/8
0.085 mi.
451 ft.

14465 PENASQUITOS DR.
SAN DIEGO, CA 92129

Site 1 of 3 in cluster A

Relative:
Lower

Actual:
641 ft.

Notify 65 **S100178255**
N/A

NOTIFY 65:

Date Reported:	Not reported
Staff Initials:	Not reported
Board File Number:	Not reported
Facility Type:	Not reported
Discharge Date:	Not reported
Issue Date:	Not reported
Incident Description:	Not reported

A2
South
< 1/8
0.091 mi.
480 ft.

CARMEL HIGHLAND GOLF RESORT
14455 PENASQUITOS DR
SAN DIEGO, CA 92129

Site 2 of 3 in cluster A

Relative:
Lower

Actual:
641 ft.

San Diego Co. HMMD **U001573305**
SWEEPS UST **N/A**
HIST UST
CHMIRS

HMMD SAN DIEGO:

Permit Number:	215470
Business Type:	6HK40
EPA Id Number:	Not reported
APN:	313-060-06-00
Last HMMD Inspection:	09/23/2011
Facility Telephone:	858-964-5500
Permit Status:	OPEN
Permit Expiration:	08/31/2013
Date Last Updated:	11/02/2012
Facility Owner:	SD GOLF RESORT PARTNERS
Facility Mailing Address:	14455 PENASQUITOS DR
Facility Mailing City:	SAN DIEGO
Facility Mailing State:	CA
Facility Mailing Zip:	92129
UST Owner:	Not reported
Handle Regulated Hazmat:	Y
Own Or Operate UST:	Not reported
Subject To APSA:	Y
Generate Haz Waste:	Y
Treat Haz Waste:	Not reported
Generate Medical Waste:	Not reported

Inventory Active Permits (not SQG Medical):

Permit Number:	215470
Update Date:	11/02/2012
Case Number:	68476-34-6
Name:	DIESEL FUEL OIL
Other Information:	Not reported
Material Waste:	Material
Hazardous Categories 1:	FIRE
Hazardous Categories 2:	ACUTE

Permit Number:	215470
Update Date:	11/02/2012
Case Number:	57-13-6
Name:	FERTILIZER 12-0-0 LONG IRON
Other Information:	Not reported
Material Waste:	Material

CARMEL HIGHLAND GOLF RESORT (Continued) **U001573305**

Hazardous Categories 1: ACUTE
Hazardous Categories 2: Not reported

Permit Number: 215470
Update Date: 11/02/2012
Case Number: 7783-20-2
Name: FERTILIZERS SIMPLOT; 34-3-7; 13-0-44-
Other Information: AMMONIUM SULFATE, TURFSUPREME
Material Waste: Material
Hazardous Categories 1: FIRE
Hazardous Categories 2: ACUTE

Permit Number: 215470
Update Date: 11/02/2012
Case Number: 8006-61-9
Name: GASOLINE
Other Information: Not reported
Material Waste: Material
Hazardous Categories 1: FIRE
Hazardous Categories 2: ACUTE

Permit Number: 215470
Update Date: 11/02/2012
Case Number: MIXTURE
Name: NAIAD LIQUID WETTING AGENT
Other Information: Not reported
Material Waste: Material
Hazardous Categories 1: ACUTE
Hazardous Categories 2: Not reported

Permit Number: 215470
Update Date: 11/02/2012
Case Number: 7782-44-7
Name: OXYGEN GAS
Other Information: Not reported
Material Waste: Material
Hazardous Categories 1: FIRE
Hazardous Categories 2: PRESSURE RELEASE

Permit Number: 215470
Update Date: 11/02/2012
Case Number: Not reported
Name: WASTE 135 UNSPECIFIED AQUEOUS SOL'N
Other Information: AQUEOUS PARTS WASHER
Material Waste: Waste
Hazardous Categories 1: Not reported
Hazardous Categories 2: Not reported

Permit Number: 215470
Update Date: 11/02/2012
Case Number: Not reported
Name: WASTE 214 UNSPEC SOLVENT MIXTURE
Other Information: ABSORBENT SERVICE
Material Waste: Waste
Hazardous Categories 1: Not reported
Hazardous Categories 2: Not reported

CARMEL HIGHLAND GOLF RESORT (Continued) **U001573305**

Permit Number: 215470
Update Date: 11/02/2012
Case Number: Not reported
Name: WASTE 221 WASTE OIL & MIXED OIL
Other Information: WST OIL-DBL WALLED&MNTRD
Material Waste: Waste
Hazardous Categories 1: Not reported
Hazardous Categories 2: Not reported

Permit Number: 215470
Update Date: 11/02/2012
Case Number: Not reported
Name: WASTE 444 USED BATTERIES
Other Information: BATTERIES(SLFRC ACD)US BT
Material Waste: Waste
Hazardous Categories 1: Not reported
Hazardous Categories 2: Not reported

Permit Number: 215470
Update Date: 11/02/2012
Case Number: Not reported
Name: WASTE 888 USED OIL FILTERS
Other Information: Not reported
Material Waste: Waste
Hazardous Categories 1: Not reported
Hazardous Categories 2: Not reported

Violations Active Permits:
Permit Number: 215470
Update Date: 11/02/2012
Inspection Date: 09/23/2011
Violation Code: 6HV0132
Violation: EPA ID NUMBER NOT OBTAINED/MAINTAINED
Violation Citation: Generator of hazardous waste has not obtained/maintained an EPA identification number. CCR 66262.12(a)
Activity: ACTIVE

UST:
UST Name: UNDERGROUND TANK 104728 T001
Last Update: 2012-11-02 14:17:38
Permit Number: 215470
Tank Type: SINGLE WALL
Additional Id: 1
Capacity Gallons: 1000
UST Contents: REGULAR UNLEADED
Other Content Info: REGULAR UNLEADED
Reg Status: REMOVED
Remove Close Date: 1992-07-08 00:00:00
Year Installed: Not reported
Pipe Type: SINGLE WALL
Delivery System: Not reported
Monitor Code: 05
UST Monitor Method: SW TANK DW PIPE W/ POS SHUTOFF-ALARM ON LLD W/ SIRS:SIR ANALY MONTHLY, TANK TEST BIENNIALLY, PIPE TEST ANN 0.1 G/HR OR MO 0.2 G/HR

UST Name: UNDERGROUND TANK 104728 T002

CARMEL HIGHLAND GOLF RESORT (Continued) **U001573305**

Last Update:	2012-11-02 14:17:38
Permit Number:	215470
Tank Type:	SINGLE WALL
Additional Id:	2
Capacity Gallons:	1000
UST Contents:	DIESEL
Other Content Info:	DIESEL
Reg Status:	REMOVED
Remove Close Date:	1992-07-08 00:00:00
Year Installed:	Not reported
Pipe Type:	Not reported
Delivery System:	Not reported
Monitor Code:	05
UST Monitor Method:	SW TANK DW PIPE W/ POS SHUTOFF-ALARM ON LLD W/ SIRS:SIR ANALY MONTHLY, TANK TEST BIENNIALLY, PIPE TEST ANN 0.1 G/HR OR MO 0.2 G/HR

Permit Number:	215470
Business Type:	6HK40
EPA Id Number:	Not reported
APN:	313-060-06-00
Last HMMD Inspection:	09/23/2011
Facility Telephone:	858-964-5500
Permit Status:	OPEN
Permit Expiration:	08/31/2013
Date Last Updated:	11/02/2012
Facility Owner:	SD GOLF RESORT PARTNERS
Facility Mailing Address:	14455 PENASQUITOS DR
Facility Mailing City:	SAN DIEGO
Facility Mailing State:	CA
Facility Mailing Zip:	92129
UST Owner:	Not reported
Handle Regulated Hazmat:	Y
Own Or Operate UST:	Not reported
Subject To APSA:	Not reported
Generate Haz Waste:	Y
Treat Haz Waste:	Not reported
Generate Medical Waste:	Not reported

Inventory Active Permits (not SQG Medical):

Permit Number:	215470
Update Date:	11/02/2012
Case Number:	68476-34-6
Name:	DIESEL FUEL OIL
Other Information:	Not reported
Material Waste:	Material
Hazardous Categories 1:	FIRE
Hazardous Categories 2:	ACUTE

Permit Number:	215470
Update Date:	11/02/2012
Case Number:	57-13-6
Name:	FERTILIZER 12-0-0 LONG IRON
Other Information:	Not reported
Material Waste:	Material
Hazardous Categories 1:	ACUTE
Hazardous Categories 2:	Not reported

CARMEL HIGHLAND GOLF RESORT (Continued) **U001573305**

Permit Number:	215470
Update Date:	11/02/2012
Case Number:	7783-20-2
Name:	FERTILIZERS SIMPLOT; 34-3-7; 13-0-44-
Other Information:	AMMONIUM SULFATE, TURFSUPREME
Material Waste:	Material
Hazardous Categories 1:	FIRE
Hazardous Categories 2:	ACUTE

Permit Number:	215470
Update Date:	11/02/2012
Case Number:	8006-61-9
Name:	GASOLINE
Other Information:	Not reported
Material Waste:	Material
Hazardous Categories 1:	FIRE
Hazardous Categories 2:	ACUTE

Permit Number:	215470
Update Date:	11/02/2012
Case Number:	MIXTURE
Name:	NAIAD LIQUID WETTING AGENT
Other Information:	Not reported
Material Waste:	Material
Hazardous Categories 1:	ACUTE
Hazardous Categories 2:	Not reported

Permit Number:	215470
Update Date:	11/02/2012
Case Number:	7782-44-7
Name:	OXYGEN GAS
Other Information:	Not reported
Material Waste:	Material
Hazardous Categories 1:	FIRE
Hazardous Categories 2:	PRESSURE RELEASE

Permit Number:	215470
Update Date:	11/02/2012
Case Number:	Not reported
Name:	WASTE 135 UNSPECIFIED AQUEOUS SOL'N
Other Information:	AQUEOUS PARTS WASHER
Material Waste:	Waste
Hazardous Categories 1:	Not reported
Hazardous Categories 2:	Not reported

Permit Number:	215470
Update Date:	11/02/2012
Case Number:	Not reported
Name:	WASTE 214 UNSPEC SOLVENT MIXTURE
Other Information:	ABSORBENT SERVICE
Material Waste:	Waste
Hazardous Categories 1:	Not reported
Hazardous Categories 2:	Not reported

Permit Number:	215470
Update Date:	11/02/2012
Case Number:	Not reported

CARMEL HIGHLAND GOLF RESORT (Continued) **U001573305**

Name: WASTE 221 WASTE OIL & MIXED OIL
Other Information: WST OIL-DBL WALLED&MNTRD
Material Waste: Waste
Hazardous Categories 1: Not reported
Hazardous Categories 2: Not reported

Permit Number: 215470
Update Date: 11/02/2012
Case Number: Not reported
Name: WASTE 444 USED BATTERIES
Other Information: BATTERIES(SLFRC ACD)US BT
Material Waste: Waste
Hazardous Categories 1: Not reported
Hazardous Categories 2: Not reported

Permit Number: 215470
Update Date: 11/02/2012
Case Number: Not reported
Name: WASTE 888 USED OIL FILTERS
Other Information: Not reported
Material Waste: Waste
Hazardous Categories 1: Not reported
Hazardous Categories 2: Not reported

Violations Active Permits:
Permit Number: 215470
Update Date: 11/02/2012
Inspection Date: 09/23/2011
Violation Code: 6HV0132
Violation: EPA ID NUMBER NOT OBTAINED/MAINTAINED
Violation Citation: Generator of hazardous waste has not obtained/maintained an EPA identification number. CCR 66262.12(a)
Activity: ACTIVE

UST:
UST Name: UNDERGROUND TANK 104728 T001
Last Update: 2012-11-02 14:17:38
Permit Number: 215470
Tank Type: SINGLE WALL
Additional Id: 1
Capacity Gallons: 1000
UST Contents: REGULAR UNLEADED
Other Content Info: REGULAR UNLEADED
Reg Status: REMOVED
Remove Close Date: 1992-07-08 00:00:00
Year Installed: Not reported
Pipe Type: SINGLE WALL
Delivery System: Not reported
Monitor Code: 05
UST Monitor Method: SW TANK DW PIPE W/ POS SHUTOFF-ALARM ON LLD W/ SIRS:SIR ANALY MONTHLY, TANK TEST BIENNIALLY, PIPE TEST ANN 0.1 G/HR OR MO 0.2 G/HR

UST Name: UNDERGROUND TANK 104728 T002
Last Update: 2012-11-02 14:17:38
Permit Number: 215470
Tank Type: SINGLE WALL

CARMEL HIGHLAND GOLF RESORT (Continued) **U001573305**

Additional Id:	2
Capacity Gallons:	1000
UST Contents:	DIESEL
Other Content Info:	DIESEL
Reg Status:	REMOVED
Remove Close Date:	1992-07-08 00:00:00
Year Installed:	Not reported
Pipe Type:	Not reported
Delivery System:	Not reported
Monitor Code:	05
UST Monitor Method:	SW TANK DW PIPE W/ POS SHUTOFF-ALARM ON LLD W/ SIRS:SIR ANALY MONTHLY, TANK TEST BIENNIALLY, PIPE TEST ANN 0.1 G/HR OR MO 0.2 G/HR

Permit Number:	215470
Business Type:	6HK40
EPA Id Number:	Not reported
APN:	313-060-06-00
Last HMMD Inspection:	09/23/2011
Facility Telephone:	858-964-5500
Permit Status:	OPEN
Permit Expiration:	08/31/2013
Date Last Updated:	11/02/2012
Facility Owner:	SD GOLF RESORT PARTNERS
Facility Mailing Address:	14455 PENASQUITOS DR
Facility Mailing City:	SAN DIEGO
Facility Mailing State:	CA
Facility Mailing Zip:	92129
UST Owner:	Not reported
Handle Regulated Hazmat:	Y
Own Or Operate UST:	Not reported
Subject To APSA:	Not reported
Generate Haz Waste:	Y
Treat Haz Waste:	Not reported
Generate Medical Waste:	Not reported

Inventory Active Permits (not SQG Medical):

Permit Number:	215470
Update Date:	11/02/2012
Case Number:	68476-34-6
Name:	DIESEL FUEL OIL
Other Information:	Not reported
Material Waste:	Material
Hazardous Categories 1:	FIRE
Hazardous Categories 2:	ACUTE

Permit Number:	215470
Update Date:	11/02/2012
Case Number:	57-13-6
Name:	FERTILIZER 12-0-0 LONG IRON
Other Information:	Not reported
Material Waste:	Material
Hazardous Categories 1:	ACUTE
Hazardous Categories 2:	Not reported

Permit Number:	215470
Update Date:	11/02/2012
Case Number:	7783-20-2

CARMEL HIGHLAND GOLF RESORT (Continued) **U001573305**

Name: FERTILIZERS SIMPLOT; 34-3-7; 13-0-44-
Other Information: AMMONIUM SULFATE, TURFSUPREME
Material Waste: Material
Hazardous Categories 1: FIRE
Hazardous Categories 2: ACUTE

Permit Number: 215470
Update Date: 11/02/2012
Case Number: 8006-61-9
Name: GASOLINE
Other Information: Not reported
Material Waste: Material
Hazardous Categories 1: FIRE
Hazardous Categories 2: ACUTE

Permit Number: 215470
Update Date: 11/02/2012
Case Number: MIXTURE
Name: NAIAD LIQUID WETTING AGENT
Other Information: Not reported
Material Waste: Material
Hazardous Categories 1: ACUTE
Hazardous Categories 2: Not reported

Permit Number: 215470
Update Date: 11/02/2012
Case Number: 7782-44-7
Name: OXYGEN GAS
Other Information: Not reported
Material Waste: Material
Hazardous Categories 1: FIRE
Hazardous Categories 2: PRESSURE RELEASE

Permit Number: 215470
Update Date: 11/02/2012
Case Number: Not reported
Name: WASTE 135 UNSPECIFIED AQUEOUS SOL'N
Other Information: AQUEOUS PARTS WASHER
Material Waste: Waste
Hazardous Categories 1: Not reported
Hazardous Categories 2: Not reported

Permit Number: 215470
Update Date: 11/02/2012
Case Number: Not reported
Name: WASTE 214 UNSPEC SOLVENT MIXTURE
Other Information: ABSORBENT SERVICE
Material Waste: Waste
Hazardous Categories 1: Not reported
Hazardous Categories 2: Not reported

Permit Number: 215470
Update Date: 11/02/2012
Case Number: Not reported
Name: WASTE 221 WASTE OIL & MIXED OIL
Other Information: WST OIL-DBL WALLED&MNTRD
Material Waste: Waste

CARMEL HIGHLAND GOLF RESORT (Continued) **U001573305**

Hazardous Categories 1: Not reported
Hazardous Categories 2: Not reported

Permit Number: 215470
Update Date: 11/02/2012
Case Number: Not reported
Name: WASTE 444 USED BATTERIES
Other Information: BATTERIES(SLFRC ACD)US BT
Material Waste: Waste
Hazardous Categories 1: Not reported
Hazardous Categories 2: Not reported

Permit Number: 215470
Update Date: 11/02/2012
Case Number: Not reported
Name: WASTE 888 USED OIL FILTERS
Other Information: Not reported
Material Waste: Waste
Hazardous Categories 1: Not reported
Hazardous Categories 2: Not reported

Violations Active Permits:
Permit Number: 215470
Update Date: 11/02/2012
Inspection Date: 09/23/2011
Violation Code: 6HV0132
Violation: EPA ID NUMBER NOT OBTAINED/MAINTAINED
Violation Citation: Generator of hazardous waste has not obtained/maintained an EPA identification number. CCR 66262.12(a)
Activity: ACTIVE

UST:
UST Name: UNDERGROUND TANK 104728 T001
Last Update: 2012-11-02 14:17:38
Permit Number: 215470
Tank Type: SINGLE WALL
Additional Id: 1
Capacity Gallons: 1000
UST Contents: REGULAR UNLEADED
Other Content Info: REGULAR UNLEADED
Reg Status: REMOVED
Remove Close Date: 1992-07-08 00:00:00
Year Installed: Not reported
Pipe Type: SINGLE WALL
Delivery System: Not reported
Monitor Code: 05
UST Monitor Method: SW TANK DW PIPE W/ POS SHUTOFF-ALARM ON LLD W/ SIRS:SIR ANALY MONTHLY, TANK TEST BIENNIALLY, PIPE TEST ANN 0.1 G/HR OR MO 0.2 G/HR

UST Name: UNDERGROUND TANK 104728 T002
Last Update: 2012-11-02 14:17:38
Permit Number: 215470
Tank Type: SINGLE WALL
Additional Id: 2
Capacity Gallons: 1000
UST Contents: DIESEL

CARMEL HIGHLAND GOLF RESORT (Continued) **U001573305**

Other Content Info:	DIESEL
Reg Status:	REMOVED
Remove Close Date:	1992-07-08 00:00:00
Year Installed:	Not reported
Pipe Type:	Not reported
Delivery System:	Not reported
Monitor Code:	05
UST Monitor Method:	SW TANK DW PIPE W/ POS SHUTOFF-ALARM ON LLD W/ SIRS:SIR ANALY MONTHLY, TANK TEST BIENNIALLY, PIPE TEST ANN 0.1 G/HR OR MO 0.2 G/HR

Permit Number:	215470
Business Type:	6HK40
EPA Id Number:	Not reported
APN:	313-060-06-00
Last HMMD Inspection:	09/23/2011
Facility Telephone:	858-964-5500
Permit Status:	OPEN
Permit Expiration:	08/31/2013
Date Last Updated:	11/02/2012
Facility Owner:	SD GOLF RESORT PARTNERS
Facility Mailing Address:	14455 PENASQUITOS DR
Facility Mailing City:	SAN DIEGO
Facility Mailing State:	CA
Facility Mailing Zip:	92129
UST Owner:	Not reported
Handle Regulated Hazmat:	Y
Own Or Operate UST:	Not reported
Subject To APSA:	Y
Generate Haz Waste:	Y
Treat Haz Waste:	Not reported
Generate Medical Waste:	Not reported

Inventory Active Permits (not SQG Medical):

Permit Number:	215470
Update Date:	11/02/2012
Case Number:	68476-34-6
Name:	DIESEL FUEL OIL
Other Information:	Not reported
Material Waste:	Material
Hazardous Categories 1:	FIRE
Hazardous Categories 2:	ACUTE

Permit Number:	215470
Update Date:	11/02/2012
Case Number:	57-13-6
Name:	FERTILIZER 12-0-0 LONG IRON
Other Information:	Not reported
Material Waste:	Material
Hazardous Categories 1:	ACUTE
Hazardous Categories 2:	Not reported

Permit Number:	215470
Update Date:	11/02/2012
Case Number:	7783-20-2
Name:	FERTILIZERS SIMPLOT; 34-3-7; 13-0-44-
Other Information:	AMMONIUM SULFATE, TURFSUPREME
Material Waste:	Material

CARMEL HIGHLAND GOLF RESORT (Continued) **U001573305**

Hazardous Categories 1: FIRE
Hazardous Categories 2: ACUTE

Permit Number: 215470
Update Date: 11/02/2012
Case Number: 8006-61-9
Name: GASOLINE
Other Information: Not reported
Material Waste: Material
Hazardous Categories 1: FIRE
Hazardous Categories 2: ACUTE

Permit Number: 215470
Update Date: 11/02/2012
Case Number: MIXTURE
Name: NAIAD LIQUID WETTING AGENT
Other Information: Not reported
Material Waste: Material
Hazardous Categories 1: ACUTE
Hazardous Categories 2: Not reported

Permit Number: 215470
Update Date: 11/02/2012
Case Number: 7782-44-7
Name: OXYGEN GAS
Other Information: Not reported
Material Waste: Material
Hazardous Categories 1: FIRE
Hazardous Categories 2: PRESSURE RELEASE

Permit Number: 215470
Update Date: 11/02/2012
Case Number: Not reported
Name: WASTE 135 UNSPECIFIED AQUEOUS SOL'N
Other Information: AQUEOUS PARTS WASHER
Material Waste: Waste
Hazardous Categories 1: Not reported
Hazardous Categories 2: Not reported

Permit Number: 215470
Update Date: 11/02/2012
Case Number: Not reported
Name: WASTE 214 UNSPEC SOLVENT MIXTURE
Other Information: ABSORBENT SERVICE
Material Waste: Waste
Hazardous Categories 1: Not reported
Hazardous Categories 2: Not reported

Permit Number: 215470
Update Date: 11/02/2012
Case Number: Not reported
Name: WASTE 221 WASTE OIL & MIXED OIL
Other Information: WST OIL-DBL WALLED&MNTRD
Material Waste: Waste
Hazardous Categories 1: Not reported
Hazardous Categories 2: Not reported

CARMEL HIGHLAND GOLF RESORT (Continued) **U001573305**

Permit Number: 215470
Update Date: 11/02/2012
Case Number: Not reported
Name: WASTE 444 USED BATTERIES
Other Information: BATTERIES(SLFRC ACD)US BT
Material Waste: Waste
Hazardous Categories 1: Not reported
Hazardous Categories 2: Not reported

Permit Number: 215470
Update Date: 11/02/2012
Case Number: Not reported
Name: WASTE 888 USED OIL FILTERS
Other Information: Not reported
Material Waste: Waste
Hazardous Categories 1: Not reported
Hazardous Categories 2: Not reported

Violations Active Permits:
Permit Number: 215470
Update Date: 11/02/2012
Inspection Date: 09/23/2011
Violation Code: 6HV0132
Violation: EPA ID NUMBER NOT OBTAINED/MAINTAINED
Violation Citation: Generator of hazardous waste has not obtained/maintained an EPA identification number. CCR 66262.12(a)
Activity: ACTIVE

UST:
UST Name: UNDERGROUND TANK 104728 T001
Last Update: 2012-11-02 14:17:38
Permit Number: 215470
Tank Type: SINGLE WALL
Additional Id: 1
Capacity Gallons: 1000
UST Contents: REGULAR UNLEADED
Other Content Info: REGULAR UNLEADED
Reg Status: REMOVED
Remove Close Date: 1992-07-08 00:00:00
Year Installed: Not reported
Pipe Type: SINGLE WALL
Delivery System: Not reported
Monitor Code: 05
UST Monitor Method: SW TANK DW PIPE W/ POS SHUTOFF-ALARM ON LLD W/ SIRS:SIR ANALY MONTHLY, TANK TEST BIENNIALLY, PIPE TEST ANN 0.1 G/HR OR MO 0.2 G/HR

UST Name: UNDERGROUND TANK 104728 T002
Last Update: 2012-11-02 14:17:38
Permit Number: 215470
Tank Type: SINGLE WALL
Additional Id: 2
Capacity Gallons: 1000
UST Contents: DIESEL
Other Content Info: DIESEL
Reg Status: REMOVED
Remove Close Date: 1992-07-08 00:00:00

CARMEL HIGHLAND GOLF RESORT (Continued) **U001573305**

Year Installed: Not reported
Pipe Type: Not reported
Delivery System: Not reported
Monitor Code: 05
UST Monitor Method: SW TANK DW PIPE W/ POS SHUTOFF-ALARM ON LLD W/ SIRS:SIR ANALY MONTHLY, TANK TEST BIENNIALLY, PIPE TEST ANN 0.1 G/HR OR MO 0.2 G/HR

SWEEPS UST:
Status: Active
Comp Number: 4728
Number: 9
Board Of Equalization: 44-022096
Referral Date: Not reported
Action Date: 06-26-92
Created Date: 02-29-88
Owner Tank Id: Not reported
SWRCB Tank Id: 37-000-004728-000001
Tank Status: A
Capacity: 1000
Active Date: Not reported
Tank Use: M.V. FUEL
STG: P
Content: REG UNLEADED
Number Of Tanks: 2

Status: Active
Comp Number: 4728
Number: 9
Board Of Equalization: 44-022096
Referral Date: Not reported
Action Date: 06-26-92
Created Date: 02-29-88
Owner Tank Id: Not reported
SWRCB Tank Id: 37-000-004728-000002
Tank Status: A
Capacity: 1000
Active Date: Not reported
Tank Use: M.V. FUEL
STG: P
Content: OTHER
Number Of Tanks: Not reported

HIST UST:
File Number: 0002AB60
URL: http://geotracker.waterboards.ca.gov/ustpdfs/pdf/0002AB60.pdf
Region: STATE
Facility ID: 00000035634
Facility Type: Other
Other Type: GOLF COURSE MAINT.
Contact Name: ROBERTO P. LEMUS
Telephone: 6196722469
Owner Name: AMERICAN GOLF CORPORATION
Owner Address: 641 NO. SEPULVEDA BLVD
Owner City,St,Zip: LOS ANGELES, CA 90049
Total Tanks: 0002

CARMEL HIGHLAND GOLF RESORT (Continued) **U001573305**

Tank Num:	001
Container Num:	1
Year Installed:	1980
Tank Capacity:	00000500
Tank Used for:	PRODUCT
Type of Fuel:	DIESEL
Container Construction Thickness:	Not reported
Leak Detection:	None

Tank Num:	002
Container Num:	2
Year Installed:	Not reported
Tank Capacity:	00001000
Tank Used for:	PRODUCT
Type of Fuel:	REGULAR
Container Construction Thickness:	Not reported
Leak Detection:	None

Click here for Geo Tracker PDF:

CHMIRS:

OES Incident Number:	10-0043
OES notification:	01/04/2010
OES Date:	Not reported
OES Time:	Not reported
Date Completed:	**Not reported**
Property Use:	Not reported
Agency Id Number:	Not reported
Agency Incident Number:	Not reported
Time Notified:	Not reported
Time Completed:	Not reported
Surrounding Area:	Not reported
Estimated Temperature:	Not reported
Property Management:	Not reported
More Than Two Substances Involved?:	Not reported
Resp Agncy Personel # Of Decontaminated:	Not reported
Responding Agency Personel # Of Injuries:	Not reported
Responding Agency Personel # Of Fatalities:	Not reported
Others Number Of Decontaminated:	Not reported
Others Number Of Injuries:	Not reported
Others Number Of Fatalities:	Not reported
Vehicle Make/year:	Not reported
Vehicle License Number:	Not reported
Vehicle State:	Not reported
Vehicle Id Number:	Not reported
CA DOT PUC/ICC Number:	Not reported
Company Name:	Not reported
Reporting Officer Name/ID:	Not reported
Report Date:	Not reported
Facility Telephone:	Not reported
Waterway Involved:	No
Waterway:	Not reported
Spill Site:	Other
Cleanup By:	Reporting Party
Containment:	Not reported
What Happened:	Not reported
Type:	Not reported

CARMEL HIGHLAND GOLF RESORT (Continued) **U001573305**

Measure:	Gal(s)
Other:	Not reported
Date/Time:	739
Year:	2010
Agency:	City of San Diego
Incident Date:	1/4/2010
Admin Agency:	San Diego County Health Services Department
Amount:	Not reported
Contained:	Yes
Site Type:	Not reported
E Date:	Not reported
Substance:	Sewage
Quantity Released:	2130
Unknown:	Not reported
Substance #2:	Not reported
Substance #3:	Not reported
Evacuations:	Not reported
Number of Injuries:	Not reported
Number of Fatalities:	Not reported
#1 Pipeline:	Not reported
#2 Pipeline:	Not reported
#3 Pipeline:	Not reported
#1 Vessel >= 300 Tons:	Not reported
#2 Vessel >= 300 Tons:	Not reported
#3 Vessel >= 300 Tons:	Not reported
Evacs:	Not reported
Injuries:	Not reported
Fatals:	Not reported
Comments:	Not reported
Description:	A grease blockage in a sewer main caused the spill.

A3 **DOUBLETREE CARMEL HIGHLAND RES** **AST** **S104746007**
South **14455 PENASQUITOS DR** **San Diego Co. HMMD** **N/A**
< 1/8 **SAN DIEGO, CA 92129**
0.091 mi.
480 ft. **Site 3 of 3 in cluster A**

Relative: AST:
Lower

Actual:
641 ft.

Certified Unified Program Agencies:	San Diego
Owner:	CORNERSTONE R.E. ADVISERS
Total Gallons:	2300
CERSID:	Not reported
Facility ID:	Not reported
Business Name:	Not reported
Phone:	Not reported
Fax:	Not reported
Mailing Address:	Not reported
Mailing Address City:	Not reported
Mailing Address State:	Not reported
Mailing Address Zip Code:	Not reported
Operator Name:	Not reported
Operator Phone:	Not reported
Owner Phone:	Not reported
Owner Mail Address:	Not reported
Owner State:	Not reported
Owner Zip Code:	Not reported
Owner Country:	Not reported

DOUBLETREE CARMEL HIGHLAND RES (Continued) **S104746007**

Property Owner Name:	Not reported
Property Owner Phone:	Not reported
Property Owner Mailing Address:	Not reported
Property Owner City:	Not reported
Property Owner Stat :	Not reported
Property Owner Zip Code:	Not reported
Property Owner Country:	Not reported
EPAID:	Not reported

HMMD SAN DIEGO:

Permit Number:	104728
Business Type:	6HK40
EPA Id Number:	CAL000244726
APN:	313-060-06-00
Last HMMD Inspection:	09/23/2011
Facility Telephone:	858-672-2469
Permit Status:	INAC
Permit Expiration:	08/31/2011
Date Last Updated:	11/02/2012
Facility Owner:	CORNERSTONE R.E. ADVISERS
Facility Mailing Address:	14455 PENASQUITOS DR
Facility Mailing City:	SAN DIEGO
Facility Mailing State:	CA
Facility Mailing Zip:	92129-1603
UST Owner:	Not reported
Handle Regulated Hazmat:	Y
Own Or Operate UST:	Not reported
Subject To APSA:	Y
Generate Haz Waste:	Y
Treat Haz Waste:	Not reported
Generate Medical Waste:	Not reported

Violations Inactive Permits:

Permit Number:	104728
Update Date:	11/02/2012
Inspection Date:	10/10/2003
Violation Code:	6HV0135
Violation:	MANIFESTS/RECEIPTS FOR 3 YEARS NOT ONSIT
Violation Citation:	Hazardous waste manifests/receipts for 3 years are not maintained onsite to document proper disposal of hazardous waste. CCR 66262.40(a) & 25160.2(b)(3)
Activity:	Inactive Permit

Permit Number:	104728
Update Date:	11/02/2012
Inspection Date:	10/10/2003
Violation Code:	6HV0136
Violation:	NO DISPOSAL RECORDS: BATTERIES
Violation Citation:	Generator has not maintained onsite documentation for lead-acid battery disposal. CCR 66266.81(a)(4)(B)
Activity:	Inactive Permit

Permit Number:	104728
Update Date:	11/02/2012
Inspection Date:	10/10/2003
Violation Code:	6HV0204
Violation:	WASTE CONTAINER:IMPROPER MGMT

DOUBLETREE CARMEL HIGHLAND RES (Continued) **S104746007**

Violation Citation:	Hazardous waste storage container is not handled or stored in a manner which will prevent leaks or rupture. CCR 66265.173
Activity:	Inactive Permit
Permit Number:	104728
Update Date:	11/02/2012
Inspection Date:	10/10/2003
Violation Code:	6HV0205
Violation:	WASTE CONTAINER: POOR CONDITION
Violation Citation:	Failed to transfer hazardous waste from a container that leaked or was in poor condition to another container in good condition. CCR 66265.171
Activity:	Inactive Permit
Permit Number:	104728
Update Date:	11/02/2012
Inspection Date:	10/10/2003
Violation Code:	6HV0216
Violation:	HAZMATS WITHOUT PROPER LABELS
Violation Citation:	Hazardous materials have not been adequately labeled within 10 days & are now declared hazardous waste. HSC 25124(b)(3)(A) & 66262.34(f)
Activity:	Inactive Permit
Permit Number:	104728
Update Date:	11/02/2012
Inspection Date:	05/26/2006
Violation Code:	6HV0217
Violation:	HAZMAT CON. NOT REPACKAGED WI 96 HRS.
Violation Citation:	Failed to repackage damaged/deteriorated hazardous material container within 96 hours. 25124(b)(3)(B) & 66262.34(f)
Activity:	Inactive Permit
Permit Number:	104728
Update Date:	11/02/2012
Inspection Date:	06/12/2009
Violation Code:	6HV0225
Violation:	ACCUMULATED HW>180 OR >270 DAYS
Violation Citation:	Accumulated waste too long (>180 or 270 days). 66262.34(d), CFR 262.34(e)&(f), &/or 25201(a) [>90 days for AHW waste]
Activity:	Inactive Permit

UST:

UST Name:	UNDERGROUND TANK 104728 T001
Last Update:	2012-11-02 14:17:38
Permit Number:	104728
Tank Type:	SINGLE WALL
Additional Id:	1
Capacity Gallons:	1000
UST Contents:	REGULAR UNLEADED
Other Content Info:	REGULAR UNLEADED
Reg Status:	REMOVED
Remove Close Date:	1992-07-08 00:00:00
Year Installed:	Not reported
Pipe Type:	SINGLE WALL
Delivery System:	Not reported
Monitor Code:	05
UST Monitor Method:	SW TANK DW PIPE W/ POS SHUTOFF-ALARM ON LLD W/ SIRS:SIR ANALY

DOUBLETREE CARMEL HIGHLAND RES (Continued) **S104746007**

MONTHLY, TANK TEST BIENNIALLY, PIPE TEST ANN 0.1 G/HR OR MO 0.2 G/HR

UST Name:	UNDERGROUND TANK 104728 T002
Last Update:	2012-11-02 14:17:38
Permit Number:	104728
Tank Type:	SINGLE WALL
Additional Id:	2
Capacity Gallons:	1000
UST Contents:	DIESEL
Other Content Info:	DIESEL
Reg Status:	REMOVED
Remove Close Date:	1992-07-08 00:00:00
Year Installed:	Not reported
Pipe Type:	Not reported
Delivery System:	Not reported
Monitor Code:	05
UST Monitor Method:	SW TANK DW PIPE W/ POS SHUTOFF-ALARM ON LLD W/ SIRS:SIR ANALY MONTHLY, TANK TEST BIENNIALLY, PIPE TEST ANN 0.1 G/HR OR MO 0.2 G/HR

Permit Number:	104728
Business Type:	6HK40
EPA Id Number:	CAL000244726
APN:	313-060-06-00
Last HMMD Inspection:	09/23/2011
Facility Telephone:	858-672-2469
Permit Status:	INAC
Permit Expiration:	08/31/2011
Date Last Updated:	11/02/2012
Facility Owner:	CORNERSTONE R.E. ADVISERS
Facility Mailing Address:	14455 PENASQUITOS DR
Facility Mailing City:	SAN DIEGO
Facility Mailing State:	CA
Facility Mailing Zip:	92129-1603
UST Owner:	Not reported
Handle Regulated Hazmat:	Y
Own Or Operate UST:	Not reported
Subject To APSA:	Not reported
Generate Haz Waste:	Y
Treat Haz Waste:	Not reported
Generate Medical Waste:	Not reported

Violations Inactive Permits:

Permit Number:	104728
Update Date:	11/02/2012
Inspection Date:	10/10/2003
Violation Code:	6HV0135
Violation:	MANIFESTS/RECEIPTS FOR 3 YEARS NOT ONSIT
Violation Citation:	Hazardous waste manifests/receipts for 3 years are not maintained onsite to document proper disposal of hazardous waste. CCR 66262.40(a) & 25160.2(b)(3)
Activity:	Inactive Permit

Permit Number:	104728
Update Date:	11/02/2012
Inspection Date:	10/10/2003
Violation Code:	6HV0136
Violation:	NO DISPOSAL RECORDS: BATTERIES

DOUBLETREE CARMEL HIGHLAND RES (Continued) **S104746007**

Violation Citation:	Generator has not maintained onsite documentation for lead-acid battery disposal. CCR 66266.81(a)(4)(B)
Activity:	Inactive Permit
Permit Number:	104728
Update Date:	11/02/2012
Inspection Date:	10/10/2003
Violation Code:	6HV0204
Violation:	WASTE CONTAINER:IMPROPER MGMT
Violation Citation:	Hazardous waste storage container is not handled or stored in a manner which will prevent leaks or rupture. CCR 66265.173
Activity:	Inactive Permit
Permit Number:	104728
Update Date:	11/02/2012
Inspection Date:	10/10/2003
Violation Code:	6HV0205
Violation:	WASTE CONTAINER: POOR CONDITION
Violation Citation:	Failed to transfer hazardous waste from a container that leaked or was in poor condition to another container in good condition. CCR 66265.171
Activity:	Inactive Permit
Permit Number:	104728
Update Date:	11/02/2012
Inspection Date:	10/10/2003
Violation Code:	6HV0216
Violation:	HAZMATS WITHOUT PROPER LABELS
Violation Citation:	Hazardous materials have not been adequately labeled within 10 days & are now declared hazardous waste. HSC 25124(b)(3)(A) & 66262.34(f)
Activity:	Inactive Permit
Permit Number:	104728
Update Date:	11/02/2012
Inspection Date:	05/26/2006
Violation Code:	6HV0217
Violation:	HAZMAT CON. NOT REPACKAGED WI 96 HRS.
Violation Citation:	Failed to repackage damaged/deteriorated hazardous material container within 96 hours. 25124(b)(3)(B) & 66262.34(f)
Activity:	Inactive Permit
Permit Number:	104728
Update Date:	11/02/2012
Inspection Date:	06/12/2009
Violation Code:	6HV0225
Violation:	ACCUMULATED HW>180 OR >270 DAYS
Violation Citation:	Accumulated waste too long (>180 or 270 days). 66262.34(d), CFR 262.34(e)&(f), &/or 25201(a) [>90 days for AHW waste]
Activity:	Inactive Permit

UST:

UST Name:	UNDERGROUND TANK 104728 T001
Last Update:	2012-11-02 14:17:38
Permit Number:	104728
Tank Type:	SINGLE WALL
Additional Id:	1
Capacity Gallons:	1000

DOUBLETREE CARMEL HIGHLAND RES (Continued) **S104746007**

UST Contents:	REGULAR UNLEADED
Other Content Info:	REGULAR UNLEADED
Reg Status:	REMOVED
Remove Close Date:	1992-07-08 00:00:00
Year Installed:	Not reported
Pipe Type:	SINGLE WALL
Delivery System:	Not reported
Monitor Code:	05
UST Monitor Method:	SW TANK DW PIPE W/ POS SHUTOFF-ALARM ON LLD W/ SIRS:SIR ANALY MONTHLY, TANK TEST BIENNIALLY, PIPE TEST ANN 0.1 G/HR OR MO 0.2 G/HR

UST Name:	UNDERGROUND TANK 104728 T002
Last Update:	2012-11-02 14:17:38
Permit Number:	104728
Tank Type:	SINGLE WALL
Additional Id:	2
Capacity Gallons:	1000
UST Contents:	DIESEL
Other Content Info:	DIESEL
Reg Status:	REMOVED
Remove Close Date:	1992-07-08 00:00:00
Year Installed:	Not reported
Pipe Type:	Not reported
Delivery System:	Not reported
Monitor Code:	05
UST Monitor Method:	SW TANK DW PIPE W/ POS SHUTOFF-ALARM ON LLD W/ SIRS:SIR ANALY MONTHLY, TANK TEST BIENNIALLY, PIPE TEST ANN 0.1 G/HR OR MO 0.2 G/HR

Permit Number:	104728
Business Type:	6HK40
EPA Id Number:	CAL000244726
APN:	313-060-06-00
Last HMMD Inspection:	09/23/2011
Facility Telephone:	858-672-2469
Permit Status:	INAC
Permit Expiration:	08/31/2011
Date Last Updated:	11/02/2012
Facility Owner:	CORNERSTONE R.E. ADVISERS
Facility Mailing Address:	14455 PENASQUITOS DR
Facility Mailing City:	SAN DIEGO
Facility Mailing State:	CA
Facility Mailing Zip:	92129-1603
UST Owner:	Not reported
Handle Regulated Hazmat:	Y
Own Or Operate UST:	Not reported
Subject To APSA:	Not reported
Generate Haz Waste:	Y
Treat Haz Waste:	Not reported
Generate Medical Waste:	Not reported

Violations Inactive Permits:

Permit Number:	104728
Update Date:	11/02/2012
Inspection Date:	10/10/2003
Violation Code:	6HV0135
Violation:	MANIFESTS/RECEIPTS FOR 3 YEARS NOT ONSIT
Violation Citation:	Hazardous waste manifests/receipts for 3 years are not maintained

DOUBLETREE CARMEL HIGHLAND RES (Continued) **S104746007**

onsite to document proper disposal of hazardous waste. CCR 66262.40(a) & 25160.2(b)(3)
Activity: Inactive Permit

Permit Number: 104728
Update Date: 11/02/2012
Inspection Date: 10/10/2003
Violation Code: 6HV0136
Violation: NO DISPOSAL RECORDS: BATTERIES
Violation Citation: Generator has not maintained onsite documentation for lead-acid battery disposal. CCR 66266.81(a)(4)(B)
Activity: Inactive Permit

Permit Number: 104728
Update Date: 11/02/2012
Inspection Date: 10/10/2003
Violation Code: 6HV0204
Violation: WASTE CONTAINER:IMPROPER MGMT
Violation Citation: Hazardous waste storage container is not handled or stored in a manner which will prevent leaks or rupture. CCR 66265.173
Activity: Inactive Permit

Permit Number: 104728
Update Date: 11/02/2012
Inspection Date: 10/10/2003
Violation Code: 6HV0205
Violation: WASTE CONTAINER: POOR CONDITION
Violation Citation: Failed to transfer hazardous waste from a container that leaked or was in poor condition to another container in good condition. CCR 66265.171
Activity: Inactive Permit

Permit Number: 104728
Update Date: 11/02/2012
Inspection Date: 10/10/2003
Violation Code: 6HV0216
Violation: HAZMATS WITHOUT PROPER LABELS
Violation Citation: Hazardous materials have not been adequately labeled within 10 days & are now declared hazardous waste. HSC 25124(b)(3)(A) & 66262.34(f)
Activity: Inactive Permit

Permit Number: 104728
Update Date: 11/02/2012
Inspection Date: 05/26/2006
Violation Code: 6HV0217
Violation: HAZMAT CON. NOT REPACKAGED WI 96 HRS.
Violation Citation: Failed to repackage damaged/deteriorated hazardous material container within 96 hours. 25124(b)(3)(B) & 66262.34(f)
Activity: Inactive Permit

Permit Number: 104728
Update Date: 11/02/2012
Inspection Date: 06/12/2009
Violation Code: 6HV0225
Violation: ACCUMULATED HW>180 OR >270 DAYS
Violation Citation: Accumulated waste too long (>180 or 270 days). 66262.34(d), CFR 262.34(e)&(f), &/or 25201(a) [>90 days for AHW waste]

DOUBLETREE CARMEL HIGHLAND RES (Continued) **S104746007**

Activity: Inactive Permit

UST:

UST Name:	UNDERGROUND TANK 104728 T001
Last Update:	2012-11-02 14:17:38
Permit Number:	104728
Tank Type:	SINGLE WALL
Additional Id:	1
Capacity Gallons:	1000
UST Contents:	REGULAR UNLEADED
Other Content Info:	REGULAR UNLEADED
Reg Status:	REMOVED
Remove Close Date:	1992-07-08 00:00:00
Year Installed:	Not reported
Pipe Type:	SINGLE WALL
Delivery System:	Not reported
Monitor Code:	05
UST Monitor Method:	SW TANK DW PIPE W/ POS SHUTOFF-ALARM ON LLD W/ SIRS:SIR ANALY MONTHLY, TANK TEST BIENNIALLY, PIPE TEST ANN 0.1 G/HR OR MO 0.2 G/HR

UST Name:	UNDERGROUND TANK 104728 T002
Last Update:	2012-11-02 14:17:38
Permit Number:	104728
Tank Type:	SINGLE WALL
Additional Id:	2
Capacity Gallons:	1000
UST Contents:	DIESEL
Other Content Info:	DIESEL
Reg Status:	REMOVED
Remove Close Date:	1992-07-08 00:00:00
Year Installed:	Not reported
Pipe Type:	Not reported
Delivery System:	Not reported
Monitor Code:	05
UST Monitor Method:	SW TANK DW PIPE W/ POS SHUTOFF-ALARM ON LLD W/ SIRS:SIR ANALY MONTHLY, TANK TEST BIENNIALLY, PIPE TEST ANN 0.1 G/HR OR MO 0.2 G/HR

---

4 **U S POSTAL SERVICE** **UST** **U003789929**
ENE **11251 RANCHO CARMEL DR** **AST** **N/A**
< 1/8 **SAN DIEGO, CA 92128** **San Diego Co. HMMD**
0.096 mi.
508 ft.

Relative:
Higher

Actual:
705 ft.

UST:

Facility ID:	37-000-132255
Permitting Agency:	San Diego County Department of Environmental Health
Latitude:	Not reported
Longitude:	Not reported

AST:

Certified Unified Program Agencies:	Not reported
Owner:	US POSTAL SERVICE
Total Gallons:	Not reported
CERSID:	10392199
Facility ID:	37-000-132255
Business Name:	U S POSTAL SERVICE

U S POSTAL SERVICE (Continued) **U003789929**

Phone:	858-674-0314
Fax:	858-674-0552
Mailing Address:	11251 RANCHO CARMEL DR
Mailing Address City:	SAN DIEGO
Mailing Address State:	CA
Mailing Address Zip Code:	Not reported
Operator Name:	U S POSTAL SERVICE
Operator Phone:	858-674-0314
Owner Phone:	858-674-0312
Owner Mail Address:	11251 RANCHO CARMEL DR
Owner State:	CA
Owner Zip Code:	Not reported
Owner Country:	United States
Property Owner Name:	UNITED STATES POSTAL SERVICE
Property Owner Phone:	858-674-0312
Property Owner Mailing Address:	11251 RANCHO CARMEL DR
Property Owner City:	SAN DIEGO
Property Owner Stat :	CA
Property Owner Zip Code:	Not reported
Property Owner Country:	United States
EPAID:	CAL000120243

Certified Unified Program Agencies:	San Diego
Owner:	U S POSTAL SERVICE
Total Gallons:	5750
CERSID:	Not reported
Facility ID:	Not reported
Business Name:	Not reported
Phone:	Not reported
Fax:	Not reported
Mailing Address:	Not reported
Mailing Address City:	Not reported
Mailing Address State:	Not reported
Mailing Address Zip Code:	Not reported
Operator Name:	Not reported
Operator Phone:	Not reported
Owner Phone:	Not reported
Owner Mail Address:	Not reported
Owner State:	Not reported
Owner Zip Code:	Not reported
Owner Country:	Not reported
Property Owner Name:	Not reported
Property Owner Phone:	Not reported
Property Owner Mailing Address:	Not reported
Property Owner City:	Not reported
Property Owner Stat :	Not reported
Property Owner Zip Code:	Not reported
Property Owner Country:	Not reported
EPAID:	Not reported

HMMD SAN DIEGO:

Permit Number:	132255
Business Type:	6HK24
EPA Id Number:	CAL000120243
APN:	313-020-54-00
Last HMMD Inspection:	06/12/2012
Facility Telephone:	858-674-0314

U S POSTAL SERVICE (Continued) **U003789929**

Permit Status:	OPEN
Permit Expiration:	08/31/2013
Date Last Updated:	11/02/2012
Facility Owner:	U S POSTAL SERVICE
Facility Mailing Address:	11251 RANCHO CARMEL DR #245
Facility Mailing City:	SAN DIEGO
Facility Mailing State:	CA
Facility Mailing Zip:	92199-9721
UST Owner:	US POSTAL SERVICE
Handle Regulated Hazmat:	Y
Own Or Operate UST:	Y
Subject To APSA:	Y
Generate Haz Waste:	Y
Treat Haz Waste:	Not reported
Generate Medical Waste:	Y

Inventory Active Permits (not SQG Medical):

Permit Number:	132255
Update Date:	11/02/2012
Case Number:	68476-34-6
Name:	DIESEL #2
Other Information:	UNDERGROUND TANK 132255 T001
Material Waste:	Material
Hazardous Categories 1:	FIRE
Hazardous Categories 2:	Not reported

Permit Number:	132255
Update Date:	11/02/2012
Case Number:	68476-34-6
Name:	DIESEL #2
Other Information:	UNDERGROUND TANK 132255 T002
Material Waste:	Material
Hazardous Categories 1:	FIRE
Hazardous Categories 2:	Not reported

Permit Number:	132255
Update Date:	11/02/2012
Case Number:	107-21-1
Name:	ETHYLENE GLYCOL
Other Information:	ANTIFREEZE
Material Waste:	Material
Hazardous Categories 1:	ACUTE
Hazardous Categories 2:	Not reported

Permit Number:	132255
Update Date:	11/02/2012
Case Number:	8002-05-9
Name:	OIL, LUBRICATING: MOTOR OIL, ATF (240, 240, 250) AND DRUMS
Other Information:	Not reported
Material Waste:	Material
Hazardous Categories 1:	FIRE
Hazardous Categories 2:	ACUTE

Permit Number:	132255
Update Date:	11/02/2012
Case Number:	7782-44-7
Name:	OXYGEN 99% O2, COMPRESSED GAS
Other Information:	Not reported

U S POSTAL SERVICE (Continued) **U003789929**

Material Waste:	Material
Hazardous Categories 1:	FIRE
Hazardous Categories 2:	PRESSURE RELEASE
Permit Number:	132255
Update Date:	11/02/2012
Case Number:	Not reported
Name:	POTASSIUM TOLYILTRIAZOLE
Other Information:	SCALE INHIBITOR-COGENERATION: CHEM AQUA
Material Waste:	Material
Hazardous Categories 1:	CHRONIC
Hazardous Categories 2:	Not reported
Permit Number:	132255
Update Date:	11/02/2012
Case Number:	74-98-6
Name:	PROPANE
Other Information:	COMPRESSED LIQUIFIED PETROLEUM GAS
Material Waste:	Material
Hazardous Categories 1:	FIRE
Hazardous Categories 2:	PRESSURE RELEASE
Permit Number:	132255
Update Date:	11/02/2012
Case Number:	Not reported
Name:	UREA-NH3
Other Information:	UREA SOLUTION TANK
Material Waste:	Material
Hazardous Categories 1:	CHRONIC
Hazardous Categories 2:	Not reported
Permit Number:	132255
Update Date:	11/02/2012
Case Number:	Not reported
Name:	WASTE 135 UNSPECIFIED AQUEOUS SOL'N
Other Information:	2 PARTS WASHERS
Material Waste:	Waste
Hazardous Categories 1:	Not reported
Hazardous Categories 2:	Not reported
Permit Number:	132255
Update Date:	11/02/2012
Case Number:	Not reported
Name:	WASTE 221 WASTE OIL & MIXED OIL
Other Information:	WASTE OIL
Material Waste:	Waste
Hazardous Categories 1:	Not reported
Hazardous Categories 2:	Not reported
Permit Number:	132255
Update Date:	11/02/2012
Case Number:	Not reported
Name:	WASTE 223 UNSPEC OIL CONTAINING WASTE
Other Information:	WASTE ABSORBENT
Material Waste:	Waste
Hazardous Categories 1:	Not reported
Hazardous Categories 2:	Not reported

U S POSTAL SERVICE (Continued) **U003789929**

Permit Number: 132255
Update Date: 11/02/2012
Case Number: Not reported
Name: WASTE 342 ORGANIC LIQUIDS W/METALS
Other Information: WASTE ANTIFREEZE
Material Waste: Waste
Hazardous Categories 1: Not reported
Hazardous Categories 2: Not reported

Permit Number: 132255
Update Date: 11/02/2012
Case Number: Not reported
Name: WASTE 343 UNSPEC ORGANIC LIQUID MIXTURE
Other Information: BRAKE FLUID
Material Waste: Waste
Hazardous Categories 1: Not reported
Hazardous Categories 2: Not reported

Permit Number: 132255
Update Date: 11/02/2012
Case Number: Not reported
Name: WASTE 444 USED BATTERIES
Other Information: SPENT LEAD ACID BATTERIES, INTERSTATE
Material Waste: Waste
Hazardous Categories 1: Not reported
Hazardous Categories 2: Not reported

Permit Number: 132255
Update Date: 11/02/2012
Case Number: Not reported
Name: WASTE 513 EMPTY CONTNR(LESS THAN 30 GAL)
Other Information: SPRAY CANS
Material Waste: Waste
Hazardous Categories 1: Not reported
Hazardous Categories 2: Not reported

Permit Number: 132255
Update Date: 11/02/2012
Case Number: Not reported
Name: WASTE 888 USED OIL FILTERS
Other Information: USED OIL FILTERS/GAS FILTERS
Material Waste: Waste
Hazardous Categories 1: Not reported
Hazardous Categories 2: Not reported

Permit Number: 132255
Update Date: 11/02/2012
Case Number: Not reported
Name: WASTE 902 INFECTIOUS WASTE, SHARPS
Other Information: Not reported
Material Waste: Waste
Hazardous Categories 1: Not reported
Hazardous Categories 2: Not reported

Violations Active Permits:
Permit Number: 132255
Update Date: 11/02/2012

U S POSTAL SERVICE (Continued) **U003789929**

Inspection Date:	06/23/2010
Violation Code:	6HV1009
Violation:	HMBP: INADEQUATE SITE MAP
Violation Citation:	Business Plan does not have a site map which provides sufficient or complete information for emergency response agencies. HSC 25509(a)(5) & 25505(a)(2)
Activity:	ACTIVE
Permit Number:	132255
Update Date:	11/02/2012
Inspection Date:	06/23/2010
Violation Code:	6HV0237
Violation:	U-WASTE STORED >1 YEAR ONSITE
Violation Citation:	The waste generator did not properly dispose of universal wastes within one year. CCR 66273.35(a)
Activity:	ACTIVE
Permit Number:	132255
Update Date:	11/02/2012
Inspection Date:	06/29/2006
Violation Code:	6HV0202
Violation:	WASTE CONTAINER W/O LABELS
Violation Citation:	Hazardous waste containers &/or tanks are missing labels, accumulation date and/or are improperly labeled. CCR 66262.34(a)(2); 66262.34(a)(3) & 66262.34(f)
Activity:	ACTIVE
Permit Number:	132255
Update Date:	11/02/2012
Inspection Date:	06/29/2006
Violation Code:	6HV3114
Violation:	2NDRY CONT TEST NOT DONE/SENT TO CUPA
Violation Citation:	Secondary containment testing not done at 6/36 months and/or not sent to CUPA within 30 days. 25284.1; 2637(a)&(e)
Activity:	ACTIVE
Permit Number:	132255
Update Date:	11/02/2012
Inspection Date:	06/22/2011
Violation Code:	6HV3114
Violation:	2NDRY CONT TEST NOT DONE/SENT TO CUPA
Violation Citation:	Secondary containment testing not done at 6/36 months and/or not sent to CUPA within 30 days. 25284.1; 2637(a)&(e)
Activity:	ACTIVE
Permit Number:	132255
Update Date:	11/02/2012
Inspection Date:	06/22/2011
Violation Code:	6HV1009
Violation:	HMBP: INADEQUATE SITE MAP
Violation Citation:	Business Plan does not have a site map which provides sufficient or complete information for emergency response agencies. HSC 25509(a)(5) & 25505(a)(2)
Activity:	ACTIVE
Permit Number:	132255
Update Date:	11/02/2012

U S POSTAL SERVICE (Continued) **U003789929**

Inspection Date:	06/22/2011
Violation Code:	6HV0304
Violation:	WASTE DETERMINATION NOT MADE
Violation Citation:	Generator of a waste has not determined if that waste is a hazardous waste as defined by law. CCR 66262.11 & 66260.200(c)
Activity:	ACTIVE
Permit Number:	132255
Update Date:	11/02/2012
Inspection Date:	06/22/2011
Violation Code:	6HV0216
Violation:	HAZMATS WITHOUT PROPER LABELS
Violation Citation:	Hazardous materials have not been adequately labeled within 10 days & are now declared hazardous waste. HSC 25124(b)(3)(A) & 66262.34(f)
Activity:	ACTIVE
Permit Number:	132255
Update Date:	11/02/2012
Inspection Date:	06/22/2011
Violation Code:	6HV0234
Violation:	FACILITY NOT OPERATED TO MINIM. RELEASE
Violation Citation:	Did not maintain &/or operate facility to prevent release or fire. CFR 265.31
Activity:	ACTIVE
Permit Number:	132255
Update Date:	11/02/2012
Inspection Date:	06/22/2011
Violation Code:	6HV4209
Violation:	NO GENERATOR'S INFO ON RED BAGS/SHARPS
Violation Citation:	Red bags, sharps containers not labeled with generator's name, address, and phone number. 68.1205
Activity:	ACTIVE
Permit Number:	132255
Update Date:	11/02/2012
Inspection Date:	06/30/2008
Violation Code:	6HV1601
Violation:	HAZWASTE TANKS W/O P.E. ASSESSMENT
Violation Citation:	Failed to obtain a P.E. assessment for hazardous waste tank system. 66265.191(a) or 66265.192(a)
Activity:	ACTIVE
Permit Number:	132255
Update Date:	11/02/2012
Inspection Date:	06/30/2008
Violation Code:	6HV3102
Violation:	OPER. PERMIT NOT CURRENT/ONSITE
Violation Citation:	Current Operating Permit not available at facility. 25284(a), 25286(a); 2712(i); 68.1003
Activity:	ACTIVE
Permit Number:	132255
Update Date:	11/02/2012
Inspection Date:	06/30/2008
Violation Code:	6HV3114
Violation:	2NDRY CONT TEST NOT DONE/SENT TO CUPA

U S POSTAL SERVICE (Continued) **U003789929**

Violation Citation:	Secondary containment testing not done at 6/36 months and/or not sent to CUPA within 30 days. 25284.1; 2637(a)&(e)
Activity:	ACTIVE
Permit Number:	132255
Update Date:	11/02/2012
Inspection Date:	06/30/2008
Violation Code:	6HV3192
Violation:	NO D.O INSPECTION/INCOMPL;NO REPORTS
Violation Citation:	Designated Operator monthly inspection not conducted or incomplete; or DO inspection reports not onsite 2715 (c)(d)(e)
Activity:	ACTIVE
Permit Number:	132255
Update Date:	11/02/2012
Inspection Date:	06/30/2008
Violation Code:	6HV3258
Violation:	SENSORS NOT AT LOW POINT OR ADEQUATELY
Violation Citation:	Sensors not placed adequately and/or at low point in sumps. 2641(a), 25291(a)(7)(C)
Activity:	ACTIVE
Permit Number:	132255
Update Date:	11/02/2012
Inspection Date:	09/18/2003
Violation Code:	6HV3102
Violation:	OPER. PERMIT NOT CURRENT/ONSITE
Violation Citation:	Current Operating Permit not available at facility. 25284(a), 25286(a); 2712(i); 68.1003
Activity:	ACTIVE
Permit Number:	132255
Update Date:	11/02/2012
Inspection Date:	09/18/2003
Violation Code:	6HV3103
Violation:	NO UST PLAN CHECK PERMIT OBTAINED
Violation Citation:	UST repair/modify/closure permit not obtained .68.1004, 68.1005, 68.1009.5
Activity:	ACTIVE
Permit Number:	132255
Update Date:	11/02/2012
Inspection Date:	09/18/2003
Violation Code:	6HV3257
Violation:	2NDRY CONTAINMENT NOT LIQUID FREE
Violation Citation:	Secondary containment system components not liquid free. 2631(d)(4)
Activity:	ACTIVE
Permit Number:	132255
Update Date:	11/02/2012
Inspection Date:	09/18/2003
Violation Code:	6HV3260
Violation:	DISPENSER CONT NOT ADEQ. MONITORED
Violation Citation:	Dispenser containment not adequately monitored. 2636(f)(1) & (g)
Activity:	ACTIVE
Permit Number:	132255

U S POSTAL SERVICE (Continued) **U003789929**

Update Date:	11/02/2012
Inspection Date:	09/18/2003
Violation Code:	6HV3263
Violation:	MONITOR SYSTEM NOT ALL FUNCTIONAL
Violation Citation:	Monitoring system components &/or devices are not all functional. 2630, 2641(j), 2632
Activity:	ACTIVE
Permit Number:	132255
Update Date:	11/02/2012
Inspection Date:	09/18/2003
Violation Code:	6HV3257
Violation:	2NDRY CONTAINMENT NOT LIQUID FREE
Violation Citation:	Secondary containment system components not liquid free. 2631(d)(4)
Activity:	ACTIVE
Permit Number:	132255
Update Date:	11/02/2012
Inspection Date:	09/18/2003
Violation Code:	6HV3260
Violation:	DISPENSER CONT NOT ADEQ. MONITORED
Violation Citation:	Dispenser containment not adequately monitored. 2636(f)(1) & (g)
Activity:	ACTIVE
Permit Number:	132255
Update Date:	11/02/2012
Inspection Date:	09/18/2003
Violation Code:	6HV3263
Violation:	MONITOR SYSTEM NOT ALL FUNCTIONAL
Violation Citation:	Monitoring system components &/or devices are not all functional. 2630, 2641(j), 2632
Activity:	ACTIVE
Permit Number:	132255
Update Date:	11/02/2012
Inspection Date:	06/17/2009
Violation Code:	6HV0135
Violation:	MANIFESTS/RECEIPTS FOR 3 YEARS NOT ONSIT
Violation Citation:	Hazardous waste manifests/receipts for 3 years are not maintained onsite to document proper disposal of hazardous waste. CCR 66262.40(a) & 25160.2(b)(3)
Activity:	ACTIVE
Permit Number:	132255
Update Date:	11/02/2012
Inspection Date:	06/17/2009
Violation Code:	6HV0201
Violation:	WASTE CONTAINER NOT CLOSED
Violation Citation:	Hazardous waste containers are not kept closed while in storage. CCR 66265.173(a)
Activity:	ACTIVE
Permit Number:	132255
Update Date:	11/02/2012
Inspection Date:	06/17/2009
Violation Code:	6HV0202
Violation:	WASTE CONTAINER W/O LABELS

U S POSTAL SERVICE (Continued) **U003789929**

Violation Citation:	Hazardous waste containers &/or tanks are missing labels, accumulation date and/or are improperly labeled. CCR 66262.34(a)(2); 66262.34(a)(3) & 66262.34(f)
Activity:	ACTIVE
Permit Number:	132255
Update Date:	11/02/2012
Inspection Date:	06/17/2009
Violation Code:	6HV0209
Violation:	WASTE ONSITE >90/180/270 DAYS
Violation Citation:	Hazardous waste is stored in excess of allowable time period (90 days) without a State permit or written variance. CCR 25201(a) & 66262.34(a)&(c)
Activity:	ACTIVE
Permit Number:	132255
Update Date:	11/02/2012
Inspection Date:	01/23/2004
Violation Code:	6HV3114
Violation:	2NDRY CONT TEST NOT DONE/SENT TO CUPA
Violation Citation:	Secondary containment testing not done at 6/36 months and/or not sent to CUPA within 30 days. 25284.1; 2637(a)&(e)
Activity:	ACTIVE
Permit Number:	132255
Update Date:	11/02/2012
Inspection Date:	01/23/2004
Violation Code:	6HV3266
Violation:	DISP. CONT. NOT INSTALLED
Violation Citation:	Under dispenser containment not installed. Required by December 31, 2003. 2636(h)
Activity:	ACTIVE

UST:

UST Name:	UNDERGROUND TANK 132255 T001
Last Update:	2012-11-02 14:17:38
Permit Number:	132255
Tank Type:	DOUBLE WALL
Additional Id:	001/RT2746
Capacity Gallons:	12000
UST Contents:	DIESEL
Other Content Info:	DIESEL
Reg Status:	ACTIVE
Remove Close Date:	Not reported
Year Installed:	1992-01-01 00:00:00
Pipe Type:	DOUBLE WALL
Delivery System:	PRESSURE
Monitor Code:	31B
UST Monitor Method:	DW TANK, DW PRESSURIZED PIPE W/ DRY TANK ANNULAR; POSITIVE SHUT-OFF & FAILSAFE, 3.0LLD; UDC W/ MECHANICAL FLOAT
UST Name:	UNDERGROUND TANK 132255 T002
Last Update:	2012-11-02 14:17:38
Permit Number:	132255
Tank Type:	DOUBLE WALL
Additional Id:	002/RT2746
Capacity Gallons:	12000

U S POSTAL SERVICE (Continued) **U003789929**

UST Contents:	DIESEL
Other Content Info:	DIESEL
Reg Status:	ACTIVE
Remove Close Date:	Not reported
Year Installed:	1992-01-01 00:00:00
Pipe Type:	DOUBLE WALL
Delivery System:	PRESSURE
Monitor Code:	31B
UST Monitor Method:	DW TANK, DW PRESSURIZED PIPE W/ DRY TANK ANNULAR; POSITIVE SHUT-OFF & FAILSAFE, 3.0LLD; UDC W/ MECHANICAL FLOAT

Permit Number:	Not reported
Business Type:	Not reported
EPA Id Number:	CAL000120243
APN:	Not reported
Last HMMD Inspection:	Not reported
Facility Telephone:	858-674-0314
Permit Status:	Permit Renewed
Permit Expiration:	Not reported
Date Last Updated:	07/27/2017
Facility Owner:	Not reported
Facility Mailing Address:	11251 RANCHO CARMEL DR , SAN DIEGO, CA 92199-9721
Facility Mailing City:	Not reported
Facility Mailing State:	Not reported
Facility Mailing Zip:	Not reported
UST Owner:	Y
Handle Regulated Hazmat:	Not reported
Own Or Operate UST:	Not reported
Subject To APSA:	Not reported
Generate Haz Waste:	Y
Treat Haz Waste:	N
Generate Medical Waste:	Not reported

Inspection Violation:

Record ID:	DEH2002-HUPFP-132255
Permit Status:	Permit Renewed
Active Permit:	Y
Facility Id Number:	37-000-132255
Program Element:	Hazardous Materials Release Response Plans
Inspection Type:	Routine
Inspection Number:	5684238
Return To Compliance Date:	2013-08-22T00:00:00.000
Nov:	No
Violation Classification:	Minor
Underground Storage Tank Id:	Not reported
Container/Tank Id:	Not reported
Last Update:	2017-07-27T10:13:54.000
Inspection Date:	2013-07-22T16:23:00.000
Violation Code:	1010005 Site map not submitted in CERS or not sufficient. HSC 25505(a)(2) and 25508(a)(1)(A)

Record ID:	DEH2002-HUPFP-132255
Permit Status:	Permit Renewed
Active Permit:	Y
Facility Id Number:	37-000-132255
Program Element:	Underground Storage Tank
Inspection Type:	Routine

U S POSTAL SERVICE (Continued) **U003789929**

Inspection Number:	5116759
Return To Compliance Date:	2015-04-20T00:00:00.000
Nov:	No
Violation Classification:	Not reported
Underground Storage Tank Id:	2
Container/Tank Id:	Not reported
Last Update:	2017-07-27T10:13:54.000
Inspection Date:	2015-04-20T00:00:00.000
Violation Code:	2030043 Failure of the leak detection equipment to be properly programmed or properly operated. 23 CCR 16 2632, 2634, 2636, 2666
Record ID:	DEH2002-HUPFP-132255
Permit Status:	Permit Renewed
Active Permit:	Y
Facility Id Number:	37-000-132255
Program Element:	Underground Storage Tank
Inspection Type:	Routine
Inspection Number:	5645974
Return To Compliance Date:	Not reported
Nov:	Not reported
Violation Classification:	Not reported
Underground Storage Tank Id:	Not reported
Container/Tank Id:	Not reported
Last Update:	2017-07-27T10:13:54.000
Inspection Date:	2017-04-03T14:29:00.000
Violation Code:	2030012 Failure to comply with one or more of the following: provide training to facility employee(s) responsible for proper operation and maintenance every 12 months and/or train new employee(s) who are responsible for proper operation and maintenance within 30-days of hire and/or to have at least one employee present during operating hours that has been trained in the proper operation and maintenance of the UST system. 23 CCR 16 2715(c)(6), 2715(f)
Record ID:	DEH2002-HUPFP-132255
Permit Status:	Permit Renewed
Active Permit:	Y
Facility Id Number:	37-000-132255
Program Element:	Hazardous Waste Generator
Inspection Type:	Routine
Inspection Number:	5684238
Return To Compliance Date:	2013-08-22T00:00:00.000
Nov:	No
Violation Classification:	Minor
Underground Storage Tank Id:	Not reported
Container/Tank Id:	Not reported
Last Update:	2017-07-27T10:13:54.000
Inspection Date:	2013-07-22T16:23:00.000
Violation Code:	HMD0411 Failed to carry out contingency plan during an emergency. CFR 262.34(d)(5)(iv)
Record ID:	DEH2002-HUPFP-132255
Permit Status:	Permit Renewed
Active Permit:	Y
Facility Id Number:	37-000-132255
Program Element:	Hazardous Waste Generator
Inspection Type:	Routine
Inspection Number:	5684238

U S POSTAL SERVICE (Continued) **U003789929**

Return To Compliance Date:	2013-08-22T00:00:00.000
Nov:	No
Violation Classification:	Minor
Underground Storage Tank Id:	Not reported
Container/Tank Id:	Not reported
Last Update:	2017-07-27T10:13:54.000
Inspection Date:	2013-07-22T16:23:00.000
Violation Code:	3030039 Failed to implement contingency plan during an emergency, spill/release. (40 CFR 262.34(d)(5)(iv).) 22 CCR 66262.34(d)(2)

Record ID:	DEH2002-HUPFP-132255
Permit Status:	Permit Renewed
Active Permit:	Y
Facility Id Number:	37-000-132255
Program Element:	Hazardous Waste Generator
Inspection Type:	Routine
Inspection Number:	5684238
Return To Compliance Date:	2013-08-22T00:00:00.000
Nov:	No
Violation Classification:	Minor
Underground Storage Tank Id:	Not reported
Container/Tank Id:	Not reported
Last Update:	2017-07-27T10:13:54.000
Inspection Date:	2013-07-22T16:23:00.000
Violation Code:	HMD0216 Failed to label hazardous material container within 10 days after the container was discovered to be mislabeled or inadequately labeled. HSC 25124(b)(3)(A); 22 CCR 66262.34(f)

Record ID:	DEH2002-HUPFP-132255
Permit Status:	Permit Renewed
Active Permit:	Y
Facility Id Number:	37-000-132255
Program Element:	Hazardous Waste Generator
Inspection Type:	Routine
Inspection Number:	5684238
Return To Compliance Date:	2013-08-22T00:00:00.000
Nov:	No
Violation Classification:	Minor
Underground Storage Tank Id:	Not reported
Container/Tank Id:	Not reported
Last Update:	2017-07-27T10:13:54.000
Inspection Date:	2013-07-22T16:23:00.000
Violation Code:	3030032 Failed to maintain or have emergency equipment, supplies, or equivalents. 1) An internal communication or alarm system; 2) A device, such as a telephone; 3) Portable fire extinguishers, fire control equipment, spill control equipment, and decontamination equipment; and 4) Water at adequate volume and pressure (40 CFR 262.34(d)(4); 265.32) 22 CCR 66262.34(d)(2)

Record ID:	DEH2002-HUPFP-132255
Permit Status:	Permit Renewed
Active Permit:	Y
Facility Id Number:	37-000-132255
Program Element:	Hazardous Waste Generator
Inspection Type:	Routine
Inspection Number:	5645974
Return To Compliance Date:	2017-04-17T00:00:00.000

U S POSTAL SERVICE (Continued) **U003789929**

Nov:	No
Violation Classification:	Minor
Underground Storage Tank Id:	Not reported
Container/Tank Id:	Not reported
Last Update:	2017-07-27T10:13:54.000
Inspection Date:	2017-04-03T14:29:00.000
Violation Code:	3110013 Failed to obtain and maintain a written assessment certified by an independent, qualified, registered professional engineer for the hazardous waste tank system. 22 CCR 66265.192(a), 66265.192(h), or 66265.191(a)
Record ID:	DEH2002-HUPFP-132255
Permit Status:	Permit Renewed
Active Permit:	Y
Facility Id Number:	37-000-132255
Program Element:	Hazardous Materials Release Response Plans
Inspection Type:	Routine
Inspection Number:	5684238
Return To Compliance Date:	2013-08-22T00:00:00.000
Nov:	No
Violation Classification:	Minor
Underground Storage Tank Id:	Not reported
Container/Tank Id:	Not reported
Last Update:	2017-07-27T10:13:54.000
Inspection Date:	2013-07-22T16:23:00.000
Violation Code:	1010006 HMBP not updated to reflect inventory changes or facility information. HSC 25508.1(a-e)

UST DTL:

Record ID:	DEH2002-HUPFP-132255
Permit Status:	Permit Renewed
Active Permit:	Y
Facility Id Number:	37-000-132255
Facility Type (Ust Facility):	Motor Vehicle Fueling
Tank Owner Name:	U S POSTAL SERVICE
Tankid:	28672
Tank Status:	Active
Date Ust Permanently Closed:	Not reported
Tank Use:	Motor Vehicle Fueling
Piping System Type:	Pressure
Last Updated:	2017-07-27T10:13:54.000
Tank Capacityin Gallons:	12000
Tank Contents:	Diesel
Type Of Tank:	Double Wall
Record ID:	DEH2002-HUPFP-132255
Permit Status:	Permit Renewed
Active Permit:	Y
Facility Id Number:	37-000-132255
Facility Type (Ust Facility):	Motor Vehicle Fueling
Tank Owner Name:	U S POSTAL SERVICE
Tankid:	28671
Tank Status:	Active
Date Ust Permanently Closed:	Not reported
Tank Use:	Motor Vehicle Fueling
Piping System Type:	Pressure
Last Updated:	2017-07-27T10:13:54.000

U S POSTAL SERVICE (Continued) **U003789929**

Tank Capacityin Gallons: 12000
Tank Contents: Diesel
Type Of Tank: Double Wall

Waste and Materials:
Record ID: DEH2002-HUPFP-132255
Permit Status: Permit Renewed
Active Permit: Y
Child Record Id: DEH2017-HWAST-0116508
Trade Secret: N
Hazardous Material Type: Not reported
Last Updated: 2017-07-27T10:13:54.000
Chemical Name: Not reported
Common Name: BRAKE FLUID
Case Number: Not reported

Record ID: DEH2002-HUPFP-132255
Permit Status: Permit Renewed
Active Permit: Y
Child Record Id: DEH2017-HCHEM-0138065
Trade Secret: N
Hazardous Material Type: Mixture
Last Updated: 2017-07-27T10:13:54.000
Chemical Name: CHEM AQUA
Common Name: SCALE INHIBITOR CHEM AQUA
Case Number: Not reported

Record ID: DEH2002-HUPFP-132255
Permit Status: Permit Renewed
Active Permit: Y
Child Record Id: DEH2017-HCHEM-0138066
Trade Secret: N
Hazardous Material Type: Mixture
Last Updated: 2017-07-27T10:13:54.000
Chemical Name: Not reported
Common Name: Motor Oil, ATF
Case Number: Not reported

Record ID: DEH2002-HUPFP-132255
Permit Status: Permit Renewed
Active Permit: Y
Child Record Id: DEH2017-HCHEM-0138067
Trade Secret: N
Hazardous Material Type: Mixture
Last Updated: 2017-07-27T10:13:54.000
Chemical Name: Not reported
Common Name: SIMPLE GREEN
Case Number: Not reported

Record ID: DEH2002-HUPFP-132255
Permit Status: Permit Renewed
Active Permit: Y
Child Record Id: DEH2017-HCHEM-0138068
Trade Secret: N
Hazardous Material Type: Pure
Last Updated: 2017-07-27T10:13:54.000
Chemical Name: Ethylene Glycol

U S POSTAL SERVICE (Continued) **U003789929**

Common Name: Ethylene Glycol
Case Number: 107-21-1

Record ID: DEH2002-HUPFP-132255
Permit Status: Permit Renewed
Active Permit: Y
Child Record Id: DEH2017-HCHEM-0138069
Trade Secret: N
Hazardous Material Type: Pure
Last Updated: 2017-07-27T10:13:54.000
Chemical Name: Propane
Common Name: Liquefied Petroleum Gas (lpg)
Case Number: 74-98-6

Record ID: DEH2002-HUPFP-132255
Permit Status: Permit Renewed
Active Permit: Y
Child Record Id: DEH2017-HCHEM-0138070
Trade Secret: N
Hazardous Material Type: Pure
Last Updated: 2017-07-27T10:13:54.000
Chemical Name: Diesel Fuel No. 2
Common Name: Diesel Fuel No. 2
Case Number: 68476-34-6

Record ID: DEH2002-HUPFP-132255
Permit Status: Permit Renewed
Active Permit: Y
Child Record Id: DEH2017-HCHEM-0138071
Trade Secret: N
Hazardous Material Type: Pure
Last Updated: 2017-07-27T10:13:54.000
Chemical Name: Diesel Fuel No. 2
Common Name: Diesel Fuel No. 2
Case Number: 68476-34-6

Record ID: DEH2002-HUPFP-132255
Permit Status: Permit Renewed
Active Permit: Y
Child Record Id: DEH2017-HCHEM-0138072
Trade Secret: N
Hazardous Material Type: Mixture
Last Updated: 2017-07-27T10:13:54.000
Chemical Name: CLEANER SOAP
Common Name: NEUTRALIZ MULTI-USE CLEANER
Case Number: Not reported

Record ID: DEH2002-HUPFP-132255
Permit Status: Permit Renewed
Active Permit: Y
Child Record Id: DEH2017-HCHEM-0138073
Trade Secret: N
Hazardous Material Type: Mixture
Last Updated: 2017-07-27T10:13:54.000
Chemical Name: Electrolyte/sulfuric Acid
Common Name: Electrolyte/sulfuric Acid
Case Number: 7664-93-9

U S POSTAL SERVICE (Continued) **U003789929**

Record ID:	DEH2002-HUPFP-132255
Permit Status:	Permit Renewed
Active Permit:	Y
Child Record Id:	DEH2017-HCHEM-0138074
Trade Secret:	N
Hazardous Material Type:	Pure
Last Updated:	2017-07-27T10:13:54.000
Chemical Name:	Oxygen
Common Name:	Oxygen
Case Number:	7782-44-7

Record ID:	DEH2002-HUPFP-132255
Permit Status:	Permit Renewed
Active Permit:	Y
Child Record Id:	DEH2017-HCHEM-0138075
Trade Secret:	N
Hazardous Material Type:	Mixture
Last Updated:	2017-07-27T10:13:54.000
Chemical Name:	DIESEL EXHAUST FLUID
Common Name:	DIESEL EXHAUST FLUID
Case Number:	Not reported

Record ID:	DEH2002-HUPFP-132255
Permit Status:	Permit Renewed
Active Permit:	Y
Child Record Id:	DEH2017-HCHEM-0138076
Trade Secret:	N
Hazardous Material Type:	Pure
Last Updated:	2017-07-27T10:13:54.000
Chemical Name:	Acetylene
Common Name:	Acetylene
Case Number:	74-86-2

Record ID:	DEH2002-HUPFP-132255
Permit Status:	Permit Renewed
Active Permit:	Y
Child Record Id:	DEH2017-HWAST-0116506
Trade Secret:	N
Hazardous Material Type:	Not reported
Last Updated:	2017-07-27T10:13:54.000
Chemical Name:	WASTE ABSORBENTS
Common Name:	WASTE ABSORBENTS
Case Number:	Not reported

Record ID:	DEH2002-HUPFP-132255
Permit Status:	Permit Renewed
Active Permit:	Y
Child Record Id:	DEH2017-HWAST-0116507
Trade Secret:	N
Hazardous Material Type:	Not reported
Last Updated:	2017-07-27T10:13:54.000
Chemical Name:	USED ETHLENE GLYCOL
Common Name:	WASTE ANTIFREEZE
Case Number:	Not reported

Record ID:	DEH2002-HUPFP-132255
Permit Status:	Permit Renewed

U S POSTAL SERVICE (Continued) **U003789929**

Active Permit: Y
Child Record Id: DEH2017-HWAST-0116509
Trade Secret: N
Hazardous Material Type: Not reported
Last Updated: 2017-07-27T10:13:54.000
Chemical Name: Not reported
Common Name: 5 AQUEOUS PARTS WASHERS & JET WASHER
Case Number: Not reported

Record ID: DEH2002-HUPFP-132255
Permit Status: Permit Renewed
Active Permit: Y
Child Record Id: DEH2017-HWAST-0116510
Trade Secret: N
Hazardous Material Type: Not reported
Last Updated: 2017-07-27T10:13:54.000
Chemical Name: Lubricating oils, used
Common Name: Used lubricating oils
Case Number: Not reported

Record ID: DEH2002-HUPFP-132255
Permit Status: Permit Renewed
Active Permit: Y
Child Record Id: DEH2016-HCHEM-0101543
Trade Secret: N
Hazardous Material Type: Mixture
Last Updated: 2016-12-16T12:23:03.000
Chemical Name: CHEM AQUA
Common Name: SCALE INHIBITOR CHEM AQUA
Case Number: Not reported

Record ID: DEH2002-HUPFP-132255
Permit Status: Permit Renewed
Active Permit: Y
Child Record Id: DEH2016-HCHEM-0101544
Trade Secret: N
Hazardous Material Type: Mixture
Last Updated: 2016-12-16T12:23:03.000
Chemical Name: Not reported
Common Name: Motor Oil, ATF
Case Number: Not reported

Record ID: DEH2002-HUPFP-132255
Permit Status: Permit Renewed
Active Permit: Y
Child Record Id: DEH2016-HCHEM-0101545
Trade Secret: N
Hazardous Material Type: Pure
Last Updated: 2016-12-16T12:23:03.000
Chemical Name: Not reported
Common Name: SIMPLE GREEN
Case Number: Not reported

Record ID: DEH2002-HUPFP-132255
Permit Status: Permit Renewed
Active Permit: Y
Child Record Id: DEH2016-HCHEM-0101546

U S POSTAL SERVICE (Continued) **U003789929**

Trade Secret: N
Hazardous Material Type: Mixture
Last Updated: 2016-12-16T12:23:03.000
Chemical Name: Argon, mixt. with carbon dioxide
Common Name: MIG MIX
Case Number: 70343-43-0

Record ID: DEH2002-HUPFP-132255
Permit Status: Permit Renewed
Active Permit: Y
Child Record Id: DEH2016-HCHEM-0101547
Trade Secret: N
Hazardous Material Type: Pure
Last Updated: 2016-12-16T12:23:03.000
Chemical Name: Ethylene Glycol
Common Name: Ethylene Glycol
Case Number: 107-21-1

Record ID: DEH2002-HUPFP-132255
Permit Status: Permit Renewed
Active Permit: Y
Child Record Id: DEH2016-HCHEM-0101548
Trade Secret: N
Hazardous Material Type: Pure
Last Updated: 2016-12-16T12:23:03.000
Chemical Name: Propane
Common Name: Liquefied Petroleum Gas (lpg)
Case Number: 74-98-6

Record ID: DEH2002-HUPFP-132255
Permit Status: Permit Renewed
Active Permit: Y
Child Record Id: DEH2016-HCHEM-0101549
Trade Secret: N
Hazardous Material Type: Pure
Last Updated: 2016-12-16T12:23:03.000
Chemical Name: Diesel Fuel No. 2
Common Name: Diesel Fuel No. 2
Case Number: 68476-34-6

Record ID: DEH2002-HUPFP-132255
Permit Status: Permit Renewed
Active Permit: Y
Child Record Id: DEH2016-HCHEM-0101550
Trade Secret: N
Hazardous Material Type: Pure
Last Updated: 2016-12-16T12:23:03.000
Chemical Name: Diesel Fuel No. 2
Common Name: Diesel Fuel No. 2
Case Number: 68476-34-6

Record ID: DEH2002-HUPFP-132255
Permit Status: Permit Renewed
Active Permit: Y
Child Record Id: DEH2016-HCHEM-0101551
Trade Secret: N
Hazardous Material Type: Pure

U S POSTAL SERVICE (Continued) **U003789929**

Last Updated: 2016-12-16T12:23:03.000
Chemical Name: Stoddard Solvent
Common Name: Stoddard Solvent
Case Number: 8052-41-3

Record ID: DEH2002-HUPFP-132255
Permit Status: Permit Renewed
Active Permit: Y
Child Record Id: DEH2016-HCHEM-0101552
Trade Secret: N
Hazardous Material Type: Pure
Last Updated: 2016-12-16T12:23:03.000
Chemical Name: Electrolyte/sulfuric Acid
Common Name: Electrolyte/sulfuric Acid
Case Number: 7664-93-9

Record ID: DEH2002-HUPFP-132255
Permit Status: Permit Renewed
Active Permit: Y
Child Record Id: DEH2016-HCHEM-0101553
Trade Secret: N
Hazardous Material Type: Pure
Last Updated: 2016-12-16T12:23:03.000
Chemical Name: Oxygen
Common Name: Oxygen
Case Number: 7782-44-7

Record ID: DEH2002-HUPFP-132255
Permit Status: Permit Renewed
Active Permit: Y
Child Record Id: DEH2016-HWAST-0083435
Trade Secret: N
Hazardous Material Type: Not reported
Last Updated: 2016-12-16T12:23:04.000
Chemical Name: WASTE ABSORBENTS
Common Name: WASTE ABSORBENTS
Case Number: Not reported

Record ID: DEH2002-HUPFP-132255
Permit Status: Permit Renewed
Active Permit: Y
Child Record Id: DEH2016-HWAST-0083436
Trade Secret: N
Hazardous Material Type: Not reported
Last Updated: 2016-12-16T12:23:04.000
Chemical Name: USED ETHLENE GLYCOL
Common Name: WASTE ANTIFREEZE
Case Number: Not reported

Record ID: DEH2002-HUPFP-132255
Permit Status: Permit Renewed
Active Permit: Y
Child Record Id: DEH2016-HWAST-0083437
Trade Secret: N
Hazardous Material Type: Not reported
Last Updated: 2016-12-16T12:23:04.000
Chemical Name: Not reported

U S POSTAL SERVICE (Continued) **U003789929**

Common Name: BRAKE FLUID
Case Number: Not reported

Record ID: DEH2002-HUPFP-132255
Permit Status: Permit Renewed
Active Permit: Y
Child Record Id: DEH2016-HWAST-0083438
Trade Secret: N
Hazardous Material Type: Not reported
Last Updated: 2016-12-16T12:23:04.000
Chemical Name: Not reported
Common Name: SPRAY CANS
Case Number: Not reported

Record ID: DEH2002-HUPFP-132255
Permit Status: Permit Renewed
Active Permit: Y
Child Record Id: DEH2016-HWAST-0083439
Trade Secret: N
Hazardous Material Type: Not reported
Last Updated: 2016-12-16T12:23:04.000
Chemical Name: Not reported
Common Name: 3 AQUEOUS PARTS WAHERS
Case Number: Not reported

Record ID: DEH2002-HUPFP-132255
Permit Status: Permit Renewed
Active Permit: Y
Child Record Id: DEH2016-HWAST-0083440
Trade Secret: N
Hazardous Material Type: Not reported
Last Updated: 2016-12-16T12:23:04.000
Chemical Name: Lubricating oils, used
Common Name: Used lubricating oils
Case Number: Not reported

Permit Number: 132255
Business Type: 6HK24
EPA Id Number: CAL000120243
APN: 313-020-54-00
Last HMMD Inspection: 06/12/2012
Facility Telephone: 858-674-0314
Permit Status: OPEN
Permit Expiration: 08/31/2013
Date Last Updated: 11/02/2012
Facility Owner: U S POSTAL SERVICE
Facility Mailing Address: 11251 RANCHO CARMEL DR #245
Facility Mailing City: SAN DIEGO
Facility Mailing State: CA
Facility Mailing Zip: 92199-9721
UST Owner: US POSTAL SERVICE
Handle Regulated Hazmat: Y
Own Or Operate UST: Y
Subject To APSA: N
Generate Haz Waste: Y
Treat Haz Waste: Not reported

U S POSTAL SERVICE (Continued) **U003789929**

Generate Medical Waste: Y

Inventory Active Permits (not SQG Medical):

Permit Number: 132255
Update Date: 11/02/2012
Case Number: 68476-34-6
Name: DIESEL #2
Other Information: UNDERGROUND TANK 132255 T001
Material Waste: Material
Hazardous Categories 1: FIRE
Hazardous Categories 2: Not reported

Permit Number: 132255
Update Date: 11/02/2012
Case Number: 68476-34-6
Name: DIESEL #2
Other Information: UNDERGROUND TANK 132255 T002
Material Waste: Material
Hazardous Categories 1: FIRE
Hazardous Categories 2: Not reported

Permit Number: 132255
Update Date: 11/02/2012
Case Number: 107-21-1
Name: ETHYLENE GLYCOL
Other Information: ANTIFREEZE
Material Waste: Material
Hazardous Categories 1: ACUTE
Hazardous Categories 2: Not reported

Permit Number: 132255
Update Date: 11/02/2012
Case Number: 8002-05-9
Name: OIL, LUBRICATING: MOTOR OIL, ATF (240, 240, 250) AND DRUMS
Other Information: Not reported
Material Waste: Material
Hazardous Categories 1: FIRE
Hazardous Categories 2: ACUTE

Permit Number: 132255
Update Date: 11/02/2012
Case Number: 7782-44-7
Name: OXYGEN 99% O2, COMPRESSED GAS
Other Information: Not reported
Material Waste: Material
Hazardous Categories 1: FIRE
Hazardous Categories 2: PRESSURE RELEASE

Permit Number: 132255
Update Date: 11/02/2012
Case Number: Not reported
Name: POTASSIUM TOLYILTRIAZOLE
Other Information: SCALE INHIBITOR-COGENERATION: CHEM AQUA
Material Waste: Material
Hazardous Categories 1: CHRONIC
Hazardous Categories 2: Not reported

Permit Number: 132255

U S POSTAL SERVICE (Continued) **U003789929**

Update Date:	11/02/2012
Case Number:	74-98-6
Name:	PROPANE
Other Information:	COMPRESSED LIQUIFIED PETROLEUM GAS
Material Waste:	Material
Hazardous Categories 1:	FIRE
Hazardous Categories 2:	PRESSURE RELEASE

Permit Number:	132255
Update Date:	11/02/2012
Case Number:	Not reported
Name:	UREA-NH3
Other Information:	UREA SOLUTION TANK
Material Waste:	Material
Hazardous Categories 1:	CHRONIC
Hazardous Categories 2:	Not reported

Permit Number:	132255
Update Date:	11/02/2012
Case Number:	Not reported
Name:	WASTE 135 UNSPECIFIED AQUEOUS SOL'N
Other Information:	2 PARTS WASHERS
Material Waste:	Waste
Hazardous Categories 1:	Not reported
Hazardous Categories 2:	Not reported

Permit Number:	132255
Update Date:	11/02/2012
Case Number:	Not reported
Name:	WASTE 221 WASTE OIL & MIXED OIL
Other Information:	WASTE OIL
Material Waste:	Waste
Hazardous Categories 1:	Not reported
Hazardous Categories 2:	Not reported

Permit Number:	132255
Update Date:	11/02/2012
Case Number:	Not reported
Name:	WASTE 223 UNSPEC OIL CONTAINING WASTE
Other Information:	WASTE ABSORBENT
Material Waste:	Waste
Hazardous Categories 1:	Not reported
Hazardous Categories 2:	Not reported

Permit Number:	132255
Update Date:	11/02/2012
Case Number:	Not reported
Name:	WASTE 342 ORGANIC LIQUIDS W/METALS
Other Information:	WASTE ANTIFREEZE
Material Waste:	Waste
Hazardous Categories 1:	Not reported
Hazardous Categories 2:	Not reported

Permit Number:	132255
Update Date:	11/02/2012
Case Number:	Not reported
Name:	WASTE 343 UNSPEC ORGANIC LIQUID MIXTURE

U S POSTAL SERVICE (Continued) **U003789929**

Other Information: BRAKE FLUID
Material Waste: Waste
Hazardous Categories 1: Not reported
Hazardous Categories 2: Not reported

Permit Number: 132255
Update Date: 11/02/2012
Case Number: Not reported
Name: WASTE 444 USED BATTERIES
Other Information: SPENT LEAD ACID BATTERIES, INTERSTATE
Material Waste: Waste
Hazardous Categories 1: Not reported
Hazardous Categories 2: Not reported

Permit Number: 132255
Update Date: 11/02/2012
Case Number: Not reported
Name: WASTE 513 EMPTY CONTNR(LESS THAN 30 GAL)
Other Information: SPRAY CANS
Material Waste: Waste
Hazardous Categories 1: Not reported
Hazardous Categories 2: Not reported

Permit Number: 132255
Update Date: 11/02/2012
Case Number: Not reported
Name: WASTE 888 USED OIL FILTERS
Other Information: USED OIL FILTERS/GAS FILTERS
Material Waste: Waste
Hazardous Categories 1: Not reported
Hazardous Categories 2: Not reported

Permit Number: 132255
Update Date: 11/02/2012
Case Number: Not reported
Name: WASTE 902 INFECTIOUS WASTE, SHARPS
Other Information: Not reported
Material Waste: Waste
Hazardous Categories 1: Not reported
Hazardous Categories 2: Not reported

Violations Active Permits:

Permit Number: 132255
Update Date: 11/02/2012
Inspection Date: 06/23/2010
Violation Code: 6HV1009
Violation: HMBP: INADEQUATE SITE MAP
Violation Citation: Business Plan does not have a site map which provides sufficient or complete information for emergency response agencies. HSC 25509(a)(5) & 25505(a)(2)
Activity: ACTIVE

Permit Number: 132255
Update Date: 11/02/2012
Inspection Date: 06/23/2010
Violation Code: 6HV0237
Violation: U-WASTE STORED >1 YEAR ONSITE

U S POSTAL SERVICE (Continued) **U003789929**

Violation Citation:	The waste generator did not properly dispose of universal wastes within one year. CCR 66273.35(a)
Activity:	ACTIVE
Permit Number:	132255
Update Date:	11/02/2012
Inspection Date:	06/29/2006
Violation Code:	6HV0202
Violation:	WASTE CONTAINER W/O LABELS
Violation Citation:	Hazardous waste containers &/or tanks are missing labels, accumulation date and/or are improperly labeled. CCR 66262.34(a)(2); 66262.34(a)(3) & 66262.34(f)
Activity:	ACTIVE
Permit Number:	132255
Update Date:	11/02/2012
Inspection Date:	06/29/2006
Violation Code:	6HV3114
Violation:	2NDRY CONT TEST NOT DONE/SENT TO CUPA
Violation Citation:	Secondary containment testing not done at 6/36 months and/or not sent to CUPA within 30 days. 25284.1; 2637(a)&(e)
Activity:	ACTIVE
Permit Number:	132255
Update Date:	11/02/2012
Inspection Date:	06/22/2011
Violation Code:	6HV3114
Violation:	2NDRY CONT TEST NOT DONE/SENT TO CUPA
Violation Citation:	Secondary containment testing not done at 6/36 months and/or not sent to CUPA within 30 days. 25284.1; 2637(a)&(e)
Activity:	ACTIVE
Permit Number:	132255
Update Date:	11/02/2012
Inspection Date:	06/22/2011
Violation Code:	6HV1009
Violation:	HMBP: INADEQUATE SITE MAP
Violation Citation:	Business Plan does not have a site map which provides sufficient or complete information for emergency response agencies. HSC 25509(a)(5) & 25505(a)(2)
Activity:	ACTIVE
Permit Number:	132255
Update Date:	11/02/2012
Inspection Date:	06/22/2011
Violation Code:	6HV0304
Violation:	WASTE DETERMINATION NOT MADE
Violation Citation:	Generator of a waste has not determined if that waste is a hazardous waste as defined by law. CCR 66262.11 & 66260.200(c)
Activity:	ACTIVE
Permit Number:	132255
Update Date:	11/02/2012
Inspection Date:	06/22/2011
Violation Code:	6HV0216
Violation:	HAZMATS WITHOUT PROPER LABELS
Violation Citation:	Hazardous materials have not been adequately labeled within 10 days &

U S POSTAL SERVICE (Continued) **U003789929**

	are now declared hazardous waste. HSC 25124(b)(3)(A) & 66262.34(f)
Activity:	ACTIVE
Permit Number:	132255
Update Date:	11/02/2012
Inspection Date:	06/22/2011
Violation Code:	6HV0234
Violation:	FACILITY NOT OPERATED TO MINIM. RELEASE
Violation Citation:	Did not maintain &/or operate facility to prevent release or fire. CFR 265.31
Activity:	ACTIVE
Permit Number:	132255
Update Date:	11/02/2012
Inspection Date:	06/22/2011
Violation Code:	6HV4209
Violation:	NO GENERATOR'S INFO ON RED BAGS/SHARPS
Violation Citation:	Red bags, sharps containers not labeled with generator's name, address, and phone number. 68.1205
Activity:	ACTIVE
Permit Number:	132255
Update Date:	11/02/2012
Inspection Date:	06/30/2008
Violation Code:	6HV1601
Violation:	HAZWASTE TANKS W/O P.E. ASSESSMENT
Violation Citation:	Failed to obtain a P.E. assessment for hazardous waste tank system. 66265.191(a) or 66265.192(a)
Activity:	ACTIVE
Permit Number:	132255
Update Date:	11/02/2012
Inspection Date:	06/30/2008
Violation Code:	6HV3102
Violation:	OPER. PERMIT NOT CURRENT/ONSITE
Violation Citation:	Current Operating Permit not available at facility. 25284(a), 25286(a); 2712(i); 68.1003
Activity:	ACTIVE
Permit Number:	132255
Update Date:	11/02/2012
Inspection Date:	06/30/2008
Violation Code:	6HV3114
Violation:	2NDRY CONT TEST NOT DONE/SENT TO CUPA
Violation Citation:	Secondary containment testing not done at 6/36 months and/or not sent to CUPA within 30 days. 25284.1; 2637(a)&(e)
Activity:	ACTIVE
Permit Number:	132255
Update Date:	11/02/2012
Inspection Date:	06/30/2008
Violation Code:	6HV3192
Violation:	NO D.O INSPECTION/INCOMPL;NO REPORTS
Violation Citation:	Designated Operator monthly inspection not conducted or incomplete; or DO inspection reports not onsite 2715 (c)(d)(e)
Activity:	ACTIVE

U S POSTAL SERVICE (Continued) **U003789929**

Permit Number:	132255
Update Date:	11/02/2012
Inspection Date:	06/30/2008
Violation Code:	6HV3258
Violation:	SENSORS NOT AT LOW POINT OR ADEQUATELY
Violation Citation:	Sensors not placed adequately and/or at low point in sumps. 2641(a), 25291(a)(7)(C)
Activity:	ACTIVE
Permit Number:	132255
Update Date:	11/02/2012
Inspection Date:	09/18/2003
Violation Code:	6HV3102
Violation:	OPER. PERMIT NOT CURRENT/ONSITE
Violation Citation:	Current Operating Permit not available at facility. 25284(a), 25286(a); 2712(i); 68.1003
Activity:	ACTIVE
Permit Number:	132255
Update Date:	11/02/2012
Inspection Date:	09/18/2003
Violation Code:	6HV3103
Violation:	NO UST PLAN CHECK PERMIT OBTAINED
Violation Citation:	UST repair/modify/closure permit not obtained .68.1004, 68.1005, 68.1009.5
Activity:	ACTIVE
Permit Number:	132255
Update Date:	11/02/2012
Inspection Date:	09/18/2003
Violation Code:	6HV3257
Violation:	2NDRY CONTAINMENT NOT LIQUID FREE
Violation Citation:	Secondary containment system components not liquid free. 2631(d)(4)
Activity:	ACTIVE
Permit Number:	132255
Update Date:	11/02/2012
Inspection Date:	09/18/2003
Violation Code:	6HV3260
Violation:	DISPENSER CONT NOT ADEQ. MONITORED
Violation Citation:	Dispenser containment not adequately monitored. 2636(f)(1) & (g)
Activity:	ACTIVE
Permit Number:	132255
Update Date:	11/02/2012
Inspection Date:	09/18/2003
Violation Code:	6HV3263
Violation:	MONITOR SYSTEM NOT ALL FUNCTIONAL
Violation Citation:	Monitoring system components &/or devices are not all functional. 2630, 2641(j), 2632
Activity:	ACTIVE
Permit Number:	132255
Update Date:	11/02/2012
Inspection Date:	09/18/2003
Violation Code:	6HV3257
Violation:	2NDRY CONTAINMENT NOT LIQUID FREE

U S POSTAL SERVICE (Continued) **U003789929**

Violation Citation:	Secondary containment system components not liquid free. 2631(d)(4)
Activity:	ACTIVE
Permit Number:	132255
Update Date:	11/02/2012
Inspection Date:	09/18/2003
Violation Code:	6HV3260
Violation:	DISPENSER CONT NOT ADEQ. MONITORED
Violation Citation:	Dispenser containment not adequately monitored. 2636(f)(1) & (g)
Activity:	ACTIVE
Permit Number:	132255
Update Date:	11/02/2012
Inspection Date:	09/18/2003
Violation Code:	6HV3263
Violation:	MONITOR SYSTEM NOT ALL FUNCTIONAL
Violation Citation:	Monitoring system components &/or devices are not all functional. 2630, 2641(j), 2632
Activity:	ACTIVE
Permit Number:	132255
Update Date:	11/02/2012
Inspection Date:	06/17/2009
Violation Code:	6HV0135
Violation:	MANIFESTS/RECEIPTS FOR 3 YEARS NOT ONSIT
Violation Citation:	Hazardous waste manifests/receipts for 3 years are not maintained onsite to document proper disposal of hazardous waste. CCR 66262.40(a) & 25160.2(b)(3)
Activity:	ACTIVE
Permit Number:	132255
Update Date:	11/02/2012
Inspection Date:	06/17/2009
Violation Code:	6HV0201
Violation:	WASTE CONTAINER NOT CLOSED
Violation Citation:	Hazardous waste containers are not kept closed while in storage. CCR 66265.173(a)
Activity:	ACTIVE
Permit Number:	132255
Update Date:	11/02/2012
Inspection Date:	06/17/2009
Violation Code:	6HV0202
Violation:	WASTE CONTAINER W/O LABELS
Violation Citation:	Hazardous waste containers &/or tanks are missing labels, accumulation date and/or are improperly labeled. CCR 66262.34(a)(2); 66262.34(a)(3) & 66262.34(f)
Activity:	ACTIVE
Permit Number:	132255
Update Date:	11/02/2012
Inspection Date:	06/17/2009
Violation Code:	6HV0209
Violation:	WASTE ONSITE >90/180/270 DAYS
Violation Citation:	Hazardous waste is stored in excess of allowable time period (90 days) without a State permit or written variance. CCR 25201(a) & 66262.34(a)&(c)

U S POSTAL SERVICE (Continued) **U003789929**

Activity: ACTIVE

Permit Number: 132255
Update Date: 11/02/2012
Inspection Date: 01/23/2004
Violation Code: 6HV3114
Violation: 2NDRY CONT TEST NOT DONE/SENT TO CUPA
Violation Citation: Secondary containment testing not done at 6/36 months and/or not sent to CUPA within 30 days. 25284.1; 2637(a)&(e)
Activity: ACTIVE

Permit Number: 132255
Update Date: 11/02/2012
Inspection Date: 01/23/2004
Violation Code: 6HV3266
Violation: DISP. CONT. NOT INSTALLED
Violation Citation: Under dispenser containment not installed. Required by December 31, 2003. 2636(h)
Activity: ACTIVE

UST:
UST Name: UNDERGROUND TANK 132255 T001
Last Update: 2012-11-02 14:17:38
Permit Number: 132255
Tank Type: DOUBLE WALL
Additional Id: 001/RT2746
Capacity Gallons: 12000
UST Contents: DIESEL
Other Content Info: DIESEL
Reg Status: ACTIVE
Remove Close Date: Not reported
Year Installed: 1992-01-01 00:00:00
Pipe Type: DOUBLE WALL
Delivery System: PRESSURE
Monitor Code: 31B
UST Monitor Method: DW TANK, DW PRESSURIZED PIPE W/ DRY TANK ANNULAR; POSITIVE SHUT-OFF & FAILSAFE, 3.0LLD; UDC W/ MECHANICAL FLOAT

UST Name: UNDERGROUND TANK 132255 T002
Last Update: 2012-11-02 14:17:38
Permit Number: 132255
Tank Type: DOUBLE WALL
Additional Id: 002/RT2746
Capacity Gallons: 12000
UST Contents: DIESEL
Other Content Info: DIESEL
Reg Status: ACTIVE
Remove Close Date: Not reported
Year Installed: 1992-01-01 00:00:00
Pipe Type: DOUBLE WALL
Delivery System: PRESSURE
Monitor Code: 31B
UST Monitor Method: DW TANK, DW PRESSURIZED PIPE W/ DRY TANK ANNULAR; POSITIVE SHUT-OFF & FAILSAFE, 3.0LLD; UDC W/ MECHANICAL FLOAT

Permit Number: 132255

U S POSTAL SERVICE (Continued) **U003789929**

Business Type:	6HK24
EPA Id Number:	CAL000120243
APN:	313-020-54-00
Last HMMD Inspection:	06/12/2012
Facility Telephone:	858-674-0314
Permit Status:	OPEN
Permit Expiration:	08/31/2013
Date Last Updated:	11/02/2012
Facility Owner:	U S POSTAL SERVICE
Facility Mailing Address:	11251 RANCHO CARMEL DR #245
Facility Mailing City:	SAN DIEGO
Facility Mailing State:	CA
Facility Mailing Zip:	92199-9721
UST Owner:	US POSTAL SERVICE
Handle Regulated Hazmat:	Y
Own Or Operate UST:	Y
Subject To APSA:	Not reported
Generate Haz Waste:	Y
Treat Haz Waste:	Not reported
Generate Medical Waste:	Not reported

Inventory Active Permits (not SQG Medical):

Permit Number:	132255
Update Date:	11/02/2012
Case Number:	68476-34-6
Name:	DIESEL #2
Other Information:	UNDERGROUND TANK 132255 T001
Material Waste:	Material
Hazardous Categories 1:	FIRE
Hazardous Categories 2:	Not reported

Permit Number:	132255
Update Date:	11/02/2012
Case Number:	68476-34-6
Name:	DIESEL #2
Other Information:	UNDERGROUND TANK 132255 T002
Material Waste:	Material
Hazardous Categories 1:	FIRE
Hazardous Categories 2:	Not reported

Permit Number:	132255
Update Date:	11/02/2012
Case Number:	107-21-1
Name:	ETHYLENE GLYCOL
Other Information:	ANTIFREEZE
Material Waste:	Material
Hazardous Categories 1:	ACUTE
Hazardous Categories 2:	Not reported

Permit Number:	132255
Update Date:	11/02/2012
Case Number:	8002-05-9
Name:	OIL, LUBRICATING: MOTOR OIL, ATF (240, 240, 250) AND DRUMS
Other Information:	Not reported
Material Waste:	Material
Hazardous Categories 1:	FIRE
Hazardous Categories 2:	ACUTE

U S POSTAL SERVICE (Continued) **U003789929**

Permit Number:	132255
Update Date:	11/02/2012
Case Number:	7782-44-7
Name:	OXYGEN 99% O2, COMPRESSED GAS
Other Information:	Not reported
Material Waste:	Material
Hazardous Categories 1:	FIRE
Hazardous Categories 2:	PRESSURE RELEASE

Permit Number:	132255
Update Date:	11/02/2012
Case Number:	Not reported
Name:	POTASSIUM TOLYILTRIAZOLE
Other Information:	SCALE INHIBITOR-COGENERATION: CHEM AQUA
Material Waste:	Material
Hazardous Categories 1:	CHRONIC
Hazardous Categories 2:	Not reported

Permit Number:	132255
Update Date:	11/02/2012
Case Number:	74-98-6
Name:	PROPANE
Other Information:	COMPRESSED LIQUIFIED PETROLEUM GAS
Material Waste:	Material
Hazardous Categories 1:	FIRE
Hazardous Categories 2:	PRESSURE RELEASE

Permit Number:	132255
Update Date:	11/02/2012
Case Number:	Not reported
Name:	UREA-NH3
Other Information:	UREA SOLUTION TANK
Material Waste:	Material
Hazardous Categories 1:	CHRONIC
Hazardous Categories 2:	Not reported

Permit Number:	132255
Update Date:	11/02/2012
Case Number:	Not reported
Name:	WASTE 135 UNSPECIFIED AQUEOUS SOL'N
Other Information:	2 PARTS WASHERS
Material Waste:	Waste
Hazardous Categories 1:	Not reported
Hazardous Categories 2:	Not reported

Permit Number:	132255
Update Date:	11/02/2012
Case Number:	Not reported
Name:	WASTE 221 WASTE OIL & MIXED OIL
Other Information:	WASTE OIL
Material Waste:	Waste
Hazardous Categories 1:	Not reported
Hazardous Categories 2:	Not reported

Permit Number:	132255
Update Date:	11/02/2012
Case Number:	Not reported

U S POSTAL SERVICE (Continued) **U003789929**

Name:	WASTE 223 UNSPEC OIL CONTAINING WASTE
Other Information:	WASTE ABSORBENT
Material Waste:	Waste
Hazardous Categories 1:	Not reported
Hazardous Categories 2:	Not reported
Permit Number:	132255
Update Date:	11/02/2012
Case Number:	Not reported
Name:	WASTE 342 ORGANIC LIQUIDS W/METALS
Other Information:	WASTE ANTIFREEZE
Material Waste:	Waste
Hazardous Categories 1:	Not reported
Hazardous Categories 2:	Not reported
Permit Number:	132255
Update Date:	11/02/2012
Case Number:	Not reported
Name:	WASTE 343 UNSPEC ORGANIC LIQUID MIXTURE
Other Information:	BRAKE FLUID
Material Waste:	Waste
Hazardous Categories 1:	Not reported
Hazardous Categories 2:	Not reported
Permit Number:	132255
Update Date:	11/02/2012
Case Number:	Not reported
Name:	WASTE 444 USED BATTERIES
Other Information:	SPENT LEAD ACID BATTERIES, INTERSTATE
Material Waste:	Waste
Hazardous Categories 1:	Not reported
Hazardous Categories 2:	Not reported
Permit Number:	132255
Update Date:	11/02/2012
Case Number:	Not reported
Name:	WASTE 513 EMPTY CONTNR(LESS THAN 30 GAL)
Other Information:	SPRAY CANS
Material Waste:	Waste
Hazardous Categories 1:	Not reported
Hazardous Categories 2:	Not reported
Permit Number:	132255
Update Date:	11/02/2012
Case Number:	Not reported
Name:	WASTE 888 USED OIL FILTERS
Other Information:	USED OIL FILTERS/GAS FILTERS
Material Waste:	Waste
Hazardous Categories 1:	Not reported
Hazardous Categories 2:	Not reported
Permit Number:	132255
Update Date:	11/02/2012
Case Number:	Not reported
Name:	WASTE 902 INFECTIOUS WASTE, SHARPS
Other Information:	Not reported
Material Waste:	Waste

U S POSTAL SERVICE (Continued) **U003789929**

Hazardous Categories 1: Not reported
Hazardous Categories 2: Not reported

Violations Active Permits:

Permit Number: 132255
Update Date: 11/02/2012
Inspection Date: 06/23/2010
Violation Code: 6HV1009
Violation: HMBP: INADEQUATE SITE MAP
Violation Citation: Business Plan does not have a site map which provides sufficient or complete information for emergency response agencies. HSC 25509(a)(5) & 25505(a)(2)
Activity: ACTIVE

Permit Number: 132255
Update Date: 11/02/2012
Inspection Date: 06/23/2010
Violation Code: 6HV0237
Violation: U-WASTE STORED >1 YEAR ONSITE
Violation Citation: The waste generator did not properly dispose of universal wastes within one year. CCR 66273.35(a)
Activity: ACTIVE

Permit Number: 132255
Update Date: 11/02/2012
Inspection Date: 06/29/2006
Violation Code: 6HV0202
Violation: WASTE CONTAINER W/O LABELS
Violation Citation: Hazardous waste containers &/or tanks are missing labels, accumulation date and/or are improperly labeled. CCR 66262.34(a)(2); 66262.34(a)(3) & 66262.34(f)
Activity: ACTIVE

Permit Number: 132255
Update Date: 11/02/2012
Inspection Date: 06/29/2006
Violation Code: 6HV3114
Violation: 2NDRY CONT TEST NOT DONE/SENT TO CUPA
Violation Citation: Secondary containment testing not done at 6/36 months and/or not sent to CUPA within 30 days. 25284.1; 2637(a)&(e)
Activity: ACTIVE

Permit Number: 132255
Update Date: 11/02/2012
Inspection Date: 06/22/2011
Violation Code: 6HV3114
Violation: 2NDRY CONT TEST NOT DONE/SENT TO CUPA
Violation Citation: Secondary containment testing not done at 6/36 months and/or not sent to CUPA within 30 days. 25284.1; 2637(a)&(e)
Activity: ACTIVE

Permit Number: 132255
Update Date: 11/02/2012
Inspection Date: 06/22/2011
Violation Code: 6HV1009
Violation: HMBP: INADEQUATE SITE MAP
Violation Citation: Business Plan does not have a site map which provides sufficient or

U S POSTAL SERVICE (Continued) **U003789929**

	complete information for emergency response agencies. HSC 25509(a)(5) & 25505(a)(2)
Activity:	ACTIVE
Permit Number:	132255
Update Date:	11/02/2012
Inspection Date:	06/22/2011
Violation Code:	6HV0304
Violation:	WASTE DETERMINATION NOT MADE
Violation Citation:	Generator of a waste has not determined if that waste is a hazardous waste as defined by law. CCR 66262.11 & 66260.200(c)
Activity:	ACTIVE
Permit Number:	132255
Update Date:	11/02/2012
Inspection Date:	06/22/2011
Violation Code:	6HV0216
Violation:	HAZMATS WITHOUT PROPER LABELS
Violation Citation:	Hazardous materials have not been adequately labeled within 10 days & are now declared hazardous waste. HSC 25124(b)(3)(A) & 66262.34(f)
Activity:	ACTIVE
Permit Number:	132255
Update Date:	11/02/2012
Inspection Date:	06/22/2011
Violation Code:	6HV0234
Violation:	FACILITY NOT OPERATED TO MINIM. RELEASE
Violation Citation:	Did not maintain &/or operate facility to prevent release or fire. CFR 265.31
Activity:	ACTIVE
Permit Number:	132255
Update Date:	11/02/2012
Inspection Date:	06/22/2011
Violation Code:	6HV4209
Violation:	NO GENERATOR'S INFO ON RED BAGS/SHARPS
Violation Citation:	Red bags, sharps containers not labeled with generator's name, address, and phone number. 68.1205
Activity:	ACTIVE
Permit Number:	132255
Update Date:	11/02/2012
Inspection Date:	06/30/2008
Violation Code:	6HV1601
Violation:	HAZWASTE TANKS W/O P.E. ASSESSMENT
Violation Citation:	Failed to obtain a P.E. assessment for hazardous waste tank system. 66265.191(a) or 66265.192(a)
Activity:	ACTIVE
Permit Number:	132255
Update Date:	11/02/2012
Inspection Date:	06/30/2008
Violation Code:	6HV3102
Violation:	OPER. PERMIT NOT CURRENT/ONSITE
Violation Citation:	Current Operating Permit not available at facility. 25284(a), 25286(a); 2712(i); 68.1003
Activity:	ACTIVE

U S POSTAL SERVICE (Continued) **U003789929**

Permit Number:	132255
Update Date:	11/02/2012
Inspection Date:	06/30/2008
Violation Code:	6HV3114
Violation:	2NDRY CONT TEST NOT DONE/SENT TO CUPA
Violation Citation:	Secondary containment testing not done at 6/36 months and/or not sent to CUPA within 30 days. 25284.1; 2637(a)&(e)
Activity:	ACTIVE
Permit Number:	132255
Update Date:	11/02/2012
Inspection Date:	06/30/2008
Violation Code:	6HV3192
Violation:	NO D.O INSPECTION/INCOMPL;NO REPORTS
Violation Citation:	Designated Operator monthly inspection not conducted or incomplete; or DO inspection reports not onsite 2715 (c)(d)(e)
Activity:	ACTIVE
Permit Number:	132255
Update Date:	11/02/2012
Inspection Date:	06/30/2008
Violation Code:	6HV3258
Violation:	SENSORS NOT AT LOW POINT OR ADEQUATELY
Violation Citation:	Sensors not placed adequately and/or at low point in sumps. 2641(a), 25291(a)(7)(C)
Activity:	ACTIVE
Permit Number:	132255
Update Date:	11/02/2012
Inspection Date:	09/18/2003
Violation Code:	6HV3102
Violation:	OPER. PERMIT NOT CURRENT/ONSITE
Violation Citation:	Current Operating Permit not available at facility. 25284(a), 25286(a); 2712(i); 68.1003
Activity:	ACTIVE
Permit Number:	132255
Update Date:	11/02/2012
Inspection Date:	09/18/2003
Violation Code:	6HV3103
Violation:	NO UST PLAN CHECK PERMIT OBTAINED
Violation Citation:	UST repair/modify/closure permit not obtained .68.1004, 68.1005, 68.1009.5
Activity:	ACTIVE
Permit Number:	132255
Update Date:	11/02/2012
Inspection Date:	09/18/2003
Violation Code:	6HV3257
Violation:	2NDRY CONTAINMENT NOT LIQUID FREE
Violation Citation:	Secondary containment system components not liquid free. 2631(d)(4)
Activity:	ACTIVE
Permit Number:	132255
Update Date:	11/02/2012
Inspection Date:	09/18/2003
Violation Code:	6HV3260

U S POSTAL SERVICE (Continued) **U003789929**

Violation:	DISPENSER CONT NOT ADEQ. MONITORED
Violation Citation:	Dispenser containment not adequately monitored. 2636(f)(1) & (g)
Activity:	ACTIVE
Permit Number:	132255
Update Date:	11/02/2012
Inspection Date:	09/18/2003
Violation Code:	6HV3263
Violation:	MONITOR SYSTEM NOT ALL FUNCTIONAL
Violation Citation:	Monitoring system components &/or devices are not all functional. 2630, 2641(j), 2632
Activity:	ACTIVE
Permit Number:	132255
Update Date:	11/02/2012
Inspection Date:	09/18/2003
Violation Code:	6HV3257
Violation:	2NDRY CONTAINMENT NOT LIQUID FREE
Violation Citation:	Secondary containment system components not liquid free. 2631(d)(4)
Activity:	ACTIVE
Permit Number:	132255
Update Date:	11/02/2012
Inspection Date:	09/18/2003
Violation Code:	6HV3260
Violation:	DISPENSER CONT NOT ADEQ. MONITORED
Violation Citation:	Dispenser containment not adequately monitored. 2636(f)(1) & (g)
Activity:	ACTIVE
Permit Number:	132255
Update Date:	11/02/2012
Inspection Date:	09/18/2003
Violation Code:	6HV3263
Violation:	MONITOR SYSTEM NOT ALL FUNCTIONAL
Violation Citation:	Monitoring system components &/or devices are not all functional. 2630, 2641(j), 2632
Activity:	ACTIVE
Permit Number:	132255
Update Date:	11/02/2012
Inspection Date:	06/17/2009
Violation Code:	6HV0135
Violation:	MANIFESTS/RECEIPTS FOR 3 YEARS NOT ONSIT
Violation Citation:	Hazardous waste manifests/receipts for 3 years are not maintained onsite to document proper disposal of hazardous waste. CCR 66262.40(a) & 25160.2(b)(3)
Activity:	ACTIVE
Permit Number:	132255
Update Date:	11/02/2012
Inspection Date:	06/17/2009
Violation Code:	6HV0201
Violation:	WASTE CONTAINER NOT CLOSED
Violation Citation:	Hazardous waste containers are not kept closed while in storage. CCR 66265.173(a)
Activity:	ACTIVE

U S POSTAL SERVICE (Continued) **U003789929**

Permit Number: 132255
Update Date: 11/02/2012
Inspection Date: 06/17/2009
Violation Code: 6HV0202
Violation: WASTE CONTAINER W/O LABELS
Violation Citation: Hazardous waste containers &/or tanks are missing labels, accumulation date and/or are improperly labeled. CCR 66262.34(a)(2); 66262.34(a)(3) & 66262.34(f)
Activity: ACTIVE

Permit Number: 132255
Update Date: 11/02/2012
Inspection Date: 06/17/2009
Violation Code: 6HV0209
Violation: WASTE ONSITE >90/180/270 DAYS
Violation Citation: Hazardous waste is stored in excess of allowable time period (90 days) without a State permit or written variance. CCR 25201(a) & 66262.34(a)&(c)
Activity: ACTIVE

Permit Number: 132255
Update Date: 11/02/2012
Inspection Date: 01/23/2004
Violation Code: 6HV3114
Violation: 2NDRY CONT TEST NOT DONE/SENT TO CUPA
Violation Citation: Secondary containment testing not done at 6/36 months and/or not sent to CUPA within 30 days. 25284.1; 2637(a)&(e)
Activity: ACTIVE

Permit Number: 132255
Update Date: 11/02/2012
Inspection Date: 01/23/2004
Violation Code: 6HV3266
Violation: DISP. CONT. NOT INSTALLED
Violation Citation: Under dispenser containment not installed. Required by December 31, 2003. 2636(h)
Activity: ACTIVE

UST:
UST Name: UNDERGROUND TANK 132255 T001
Last Update: 2012-11-02 14:17:38
Permit Number: 132255
Tank Type: DOUBLE WALL
Additional Id: 001/RT2746
Capacity Gallons: 12000
UST Contents: DIESEL
Other Content Info: DIESEL
Reg Status: ACTIVE
Remove Close Date: Not reported
Year Installed: 1992-01-01 00:00:00
Pipe Type: DOUBLE WALL
Delivery System: PRESSURE
Monitor Code: 31B
UST Monitor Method: DW TANK, DW PRESSURIZED PIPE W/ DRY TANK ANNULAR; POSITIVE SHUT-OFF & FAILSAFE, 3.0LLD; UDC W/ MECHANICAL FLOAT

UST Name: UNDERGROUND TANK 132255 T002

U S POSTAL SERVICE (Continued) **U003789929**

Last Update:	2012-11-02 14:17:38
Permit Number:	132255
Tank Type:	DOUBLE WALL
Additional Id:	002/RT2746
Capacity Gallons:	12000
UST Contents:	DIESEL
Other Content Info:	DIESEL
Reg Status:	ACTIVE
Remove Close Date:	Not reported
Year Installed:	1992-01-01 00:00:00
Pipe Type:	DOUBLE WALL
Delivery System:	PRESSURE
Monitor Code:	31B
UST Monitor Method:	DW TANK, DW PRESSURIZED PIPE W/ DRY TANK ANNULAR; POSITIVE SHUT-OFF & FAILSAFE, 3.0LLD; UDC W/ MECHANICAL FLOAT

Permit Number:	132255
Business Type:	6HK24
EPA Id Number:	CAL000120243
APN:	313-020-54-00
Last HMMD Inspection:	06/12/2012
Facility Telephone:	858-674-0314
Permit Status:	OPEN
Permit Expiration:	08/31/2013
Date Last Updated:	11/02/2012
Facility Owner:	U S POSTAL SERVICE
Facility Mailing Address:	11251 RANCHO CARMEL DR #245
Facility Mailing City:	SAN DIEGO
Facility Mailing State:	CA
Facility Mailing Zip:	92199-9721
UST Owner:	US POSTAL SERVICE
Handle Regulated Hazmat:	Y
Own Or Operate UST:	Y
Subject To APSA:	Y
Generate Haz Waste:	Y
Treat Haz Waste:	Not reported
Generate Medical Waste:	Not reported

Inventory Active Permits (not SQG Medical):

Permit Number:	132255
Update Date:	11/02/2012
Case Number:	68476-34-6
Name:	DIESEL #2
Other Information:	UNDERGROUND TANK 132255 T001
Material Waste:	Material
Hazardous Categories 1:	FIRE
Hazardous Categories 2:	Not reported

Permit Number:	132255
Update Date:	11/02/2012
Case Number:	68476-34-6
Name:	DIESEL #2
Other Information:	UNDERGROUND TANK 132255 T002
Material Waste:	Material
Hazardous Categories 1:	FIRE
Hazardous Categories 2:	Not reported

U S POSTAL SERVICE (Continued) **U003789929**

Permit Number:	132255
Update Date:	11/02/2012
Case Number:	107-21-1
Name:	ETHYLENE GLYCOL
Other Information:	ANTIFREEZE
Material Waste:	Material
Hazardous Categories 1:	ACUTE
Hazardous Categories 2:	Not reported

Permit Number:	132255
Update Date:	11/02/2012
Case Number:	8002-05-9
Name:	OIL, LUBRICATING: MOTOR OIL, ATF (240, 240, 250) AND DRUMS
Other Information:	Not reported
Material Waste:	Material
Hazardous Categories 1:	FIRE
Hazardous Categories 2:	ACUTE

Permit Number:	132255
Update Date:	11/02/2012
Case Number:	7782-44-7
Name:	OXYGEN 99% O2, COMPRESSED GAS
Other Information:	Not reported
Material Waste:	Material
Hazardous Categories 1:	FIRE
Hazardous Categories 2:	PRESSURE RELEASE

Permit Number:	132255
Update Date:	11/02/2012
Case Number:	Not reported
Name:	POTASSIUM TOLYILTRIAZOLE
Other Information:	SCALE INHIBITOR-COGENERATION: CHEM AQUA
Material Waste:	Material
Hazardous Categories 1:	CHRONIC
Hazardous Categories 2:	Not reported

Permit Number:	132255
Update Date:	11/02/2012
Case Number:	74-98-6
Name:	PROPANE
Other Information:	COMPRESSED LIQUIFIED PETROLEUM GAS
Material Waste:	Material
Hazardous Categories 1:	FIRE
Hazardous Categories 2:	PRESSURE RELEASE

Permit Number:	132255
Update Date:	11/02/2012
Case Number:	Not reported
Name:	UREA-NH3
Other Information:	UREA SOLUTION TANK
Material Waste:	Material
Hazardous Categories 1:	CHRONIC
Hazardous Categories 2:	Not reported

Permit Number:	132255
Update Date:	11/02/2012
Case Number:	Not reported

U S POSTAL SERVICE (Continued) **U003789929**

Name:	WASTE 135 UNSPECIFIED AQUEOUS SOL'N
Other Information:	2 PARTS WASHERS
Material Waste:	Waste
Hazardous Categories 1:	Not reported
Hazardous Categories 2:	Not reported
Permit Number:	132255
Update Date:	11/02/2012
Case Number:	Not reported
Name:	WASTE 221 WASTE OIL & MIXED OIL
Other Information:	WASTE OIL
Material Waste:	Waste
Hazardous Categories 1:	Not reported
Hazardous Categories 2:	Not reported
Permit Number:	132255
Update Date:	11/02/2012
Case Number:	Not reported
Name:	WASTE 223 UNSPEC OIL CONTAINING WASTE
Other Information:	WASTE ABSORBENT
Material Waste:	Waste
Hazardous Categories 1:	Not reported
Hazardous Categories 2:	Not reported
Permit Number:	132255
Update Date:	11/02/2012
Case Number:	Not reported
Name:	WASTE 342 ORGANIC LIQUIDS W/METALS
Other Information:	WASTE ANTIFREEZE
Material Waste:	Waste
Hazardous Categories 1:	Not reported
Hazardous Categories 2:	Not reported
Permit Number:	132255
Update Date:	11/02/2012
Case Number:	Not reported
Name:	WASTE 343 UNSPEC ORGANIC LIQUID MIXTURE
Other Information:	BRAKE FLUID
Material Waste:	Waste
Hazardous Categories 1:	Not reported
Hazardous Categories 2:	Not reported
Permit Number:	132255
Update Date:	11/02/2012
Case Number:	Not reported
Name:	WASTE 444 USED BATTERIES
Other Information:	SPENT LEAD ACID BATTERIES, INTERSTATE
Material Waste:	Waste
Hazardous Categories 1:	Not reported
Hazardous Categories 2:	Not reported
Permit Number:	132255
Update Date:	11/02/2012
Case Number:	Not reported
Name:	WASTE 513 EMPTY CONTNR(LESS THAN 30 GAL)
Other Information:	SPRAY CANS
Material Waste:	Waste

U S POSTAL SERVICE (Continued) **U003789929**

Hazardous Categories 1: Not reported
Hazardous Categories 2: Not reported

Permit Number: 132255
Update Date: 11/02/2012
Case Number: Not reported
Name: WASTE 888 USED OIL FILTERS
Other Information: USED OIL FILTERS/GAS FILTERS
Material Waste: Waste
Hazardous Categories 1: Not reported
Hazardous Categories 2: Not reported

Permit Number: 132255
Update Date: 11/02/2012
Case Number: Not reported
Name: WASTE 902 INFECTIOUS WASTE, SHARPS
Other Information: Not reported
Material Waste: Waste
Hazardous Categories 1: Not reported
Hazardous Categories 2: Not reported

Violations Active Permits:

Permit Number: 132255
Update Date: 11/02/2012
Inspection Date: 06/23/2010
Violation Code: 6HV1009
Violation: HMBP: INADEQUATE SITE MAP
Violation Citation: Business Plan does not have a site map which provides sufficient or complete information for emergency response agencies. HSC 25509(a)(5) & 25505(a)(2)
Activity: ACTIVE

Permit Number: 132255
Update Date: 11/02/2012
Inspection Date: 06/23/2010
Violation Code: 6HV0237
Violation: U-WASTE STORED >1 YEAR ONSITE
Violation Citation: The waste generator did not properly dispose of universal wastes within one year. CCR 66273.35(a)
Activity: ACTIVE

Permit Number: 132255
Update Date: 11/02/2012
Inspection Date: 06/29/2006
Violation Code: 6HV0202
Violation: WASTE CONTAINER W/O LABELS
Violation Citation: Hazardous waste containers &/or tanks are missing labels, accumulation date and/or are improperly labeled. CCR 66262.34(a)(2); 66262.34(a)(3) & 66262.34(f)
Activity: ACTIVE

Permit Number: 132255
Update Date: 11/02/2012
Inspection Date: 06/29/2006
Violation Code: 6HV3114
Violation: 2NDRY CONT TEST NOT DONE/SENT TO CUPA
Violation Citation: Secondary containment testing not done at 6/36 months and/or not sent

U S POSTAL SERVICE (Continued) **U003789929**

	to CUPA within 30 days. 25284.1; 2637(a)&(e)
Activity:	ACTIVE
Permit Number:	132255
Update Date:	11/02/2012
Inspection Date:	06/22/2011
Violation Code:	6HV3114
Violation:	2NDRY CONT TEST NOT DONE/SENT TO CUPA
Violation Citation:	Secondary containment testing not done at 6/36 months and/or not sent to CUPA within 30 days. 25284.1; 2637(a)&(e)
Activity:	ACTIVE
Permit Number:	132255
Update Date:	11/02/2012
Inspection Date:	06/22/2011
Violation Code:	6HV1009
Violation:	HMBP: INADEQUATE SITE MAP
Violation Citation:	Business Plan does not have a site map which provides sufficient or complete information for emergency response agencies. HSC 25509(a)(5) & 25505(a)(2)
Activity:	ACTIVE
Permit Number:	132255
Update Date:	11/02/2012
Inspection Date:	06/22/2011
Violation Code:	6HV0304
Violation:	WASTE DETERMINATION NOT MADE
Violation Citation:	Generator of a waste has not determined if that waste is a hazardous waste as defined by law. CCR 66262.11 & 66260.200(c)
Activity:	ACTIVE
Permit Number:	132255
Update Date:	11/02/2012
Inspection Date:	06/22/2011
Violation Code:	6HV0216
Violation:	HAZMATS WITHOUT PROPER LABELS
Violation Citation:	Hazardous materials have not been adequately labeled within 10 days & are now declared hazardous waste. HSC 25124(b)(3)(A) & 66262.34(f)
Activity:	ACTIVE
Permit Number:	132255
Update Date:	11/02/2012
Inspection Date:	06/22/2011
Violation Code:	6HV0234
Violation:	FACILITY NOT OPERATED TO MINIM. RELEASE
Violation Citation:	Did not maintain &/or operate facility to prevent release or fire. CFR 265.31
Activity:	ACTIVE
Permit Number:	132255
Update Date:	11/02/2012
Inspection Date:	06/22/2011
Violation Code:	6HV4209
Violation:	NO GENERATOR'S INFO ON RED BAGS/SHARPS
Violation Citation:	Red bags, sharps containers not labeled with generator's name, address, and phone number. 68.1205
Activity:	ACTIVE

U S POSTAL SERVICE (Continued) **U003789929**

Permit Number:	132255
Update Date:	11/02/2012
Inspection Date:	06/30/2008
Violation Code:	6HV1601
Violation:	HAZWASTE TANKS W/O P.E. ASSESSMENT
Violation Citation:	Failed to obtain a P.E. assessment for hazardous waste tank system. 66265.191(a) or 66265.192(a)
Activity:	ACTIVE
Permit Number:	132255
Update Date:	11/02/2012
Inspection Date:	06/30/2008
Violation Code:	6HV3102
Violation:	OPER. PERMIT NOT CURRENT/ONSITE
Violation Citation:	Current Operating Permit not available at facility. 25284(a), 25286(a); 2712(i); 68.1003
Activity:	ACTIVE
Permit Number:	132255
Update Date:	11/02/2012
Inspection Date:	06/30/2008
Violation Code:	6HV3114
Violation:	2NDRY CONT TEST NOT DONE/SENT TO CUPA
Violation Citation:	Secondary containment testing not done at 6/36 months and/or not sent to CUPA within 30 days. 25284.1; 2637(a)&(e)
Activity:	ACTIVE
Permit Number:	132255
Update Date:	11/02/2012
Inspection Date:	06/30/2008
Violation Code:	6HV3192
Violation:	NO D.O INSPECTION/INCOMPL;NO REPORTS
Violation Citation:	Designated Operator monthly inspection not conducted or incomplete; or DO inspection reports not onsite 2715 (c)(d)(e)
Activity:	ACTIVE
Permit Number:	132255
Update Date:	11/02/2012
Inspection Date:	06/30/2008
Violation Code:	6HV3258
Violation:	SENSORS NOT AT LOW POINT OR ADEQUATELY
Violation Citation:	Sensors not placed adequately and/or at low point in sumps. 2641(a), 25291(a)(7)(C)
Activity:	ACTIVE
Permit Number:	132255
Update Date:	11/02/2012
Inspection Date:	09/18/2003
Violation Code:	6HV3102
Violation:	OPER. PERMIT NOT CURRENT/ONSITE
Violation Citation:	Current Operating Permit not available at facility. 25284(a), 25286(a); 2712(i); 68.1003
Activity:	ACTIVE
Permit Number:	132255
Update Date:	11/02/2012
Inspection Date:	09/18/2003

U S POSTAL SERVICE (Continued) **U003789929**

Violation Code:	6HV3103
Violation:	NO UST PLAN CHECK PERMIT OBTAINED
Violation Citation:	UST repair/modify/closure permit not obtained .68.1004, 68.1005, 68.1009.5
Activity:	ACTIVE
Permit Number:	132255
Update Date:	11/02/2012
Inspection Date:	09/18/2003
Violation Code:	6HV3257
Violation:	2NDRY CONTAINMENT NOT LIQUID FREE
Violation Citation:	Secondary containment system components not liquid free. 2631(d)(4)
Activity:	ACTIVE
Permit Number:	132255
Update Date:	11/02/2012
Inspection Date:	09/18/2003
Violation Code:	6HV3260
Violation:	DISPENSER CONT NOT ADEQ. MONITORED
Violation Citation:	Dispenser containment not adequately monitored. 2636(f)(1) & (g)
Activity:	ACTIVE
Permit Number:	132255
Update Date:	11/02/2012
Inspection Date:	09/18/2003
Violation Code:	6HV3263
Violation:	MONITOR SYSTEM NOT ALL FUNCTIONAL
Violation Citation:	Monitoring system components &/or devices are not all functional. 2630, 2641(j), 2632
Activity:	ACTIVE
Permit Number:	132255
Update Date:	11/02/2012
Inspection Date:	09/18/2003
Violation Code:	6HV3257
Violation:	2NDRY CONTAINMENT NOT LIQUID FREE
Violation Citation:	Secondary containment system components not liquid free. 2631(d)(4)
Activity:	ACTIVE
Permit Number:	132255
Update Date:	11/02/2012
Inspection Date:	09/18/2003
Violation Code:	6HV3260
Violation:	DISPENSER CONT NOT ADEQ. MONITORED
Violation Citation:	Dispenser containment not adequately monitored. 2636(f)(1) & (g)
Activity:	ACTIVE
Permit Number:	132255
Update Date:	11/02/2012
Inspection Date:	09/18/2003
Violation Code:	6HV3263
Violation:	MONITOR SYSTEM NOT ALL FUNCTIONAL
Violation Citation:	Monitoring system components &/or devices are not all functional. 2630, 2641(j), 2632
Activity:	ACTIVE
Permit Number:	132255

U S POSTAL SERVICE (Continued) **U003789929**

Update Date:	11/02/2012
Inspection Date:	06/17/2009
Violation Code:	6HV0135
Violation:	MANIFESTS/RECEIPTS FOR 3 YEARS NOT ONSIT
Violation Citation:	Hazardous waste manifests/receipts for 3 years are not maintained onsite to document proper disposal of hazardous waste. CCR 66262.40(a) & 25160.2(b)(3)
Activity:	ACTIVE
Permit Number:	132255
Update Date:	11/02/2012
Inspection Date:	06/17/2009
Violation Code:	6HV0201
Violation:	WASTE CONTAINER NOT CLOSED
Violation Citation:	Hazardous waste containers are not kept closed while in storage. CCR 66265.173(a)
Activity:	ACTIVE
Permit Number:	132255
Update Date:	11/02/2012
Inspection Date:	06/17/2009
Violation Code:	6HV0202
Violation:	WASTE CONTAINER W/O LABELS
Violation Citation:	Hazardous waste containers &/or tanks are missing labels, accumulation date and/or are improperly labeled. CCR 66262.34(a)(2); 66262.34(a)(3) & 66262.34(f)
Activity:	ACTIVE
Permit Number:	132255
Update Date:	11/02/2012
Inspection Date:	06/17/2009
Violation Code:	6HV0209
Violation:	WASTE ONSITE >90/180/270 DAYS
Violation Citation:	Hazardous waste is stored in excess of allowable time period (90 days) without a State permit or written variance. CCR 25201(a) & 66262.34(a)&(c)
Activity:	ACTIVE
Permit Number:	132255
Update Date:	11/02/2012
Inspection Date:	01/23/2004
Violation Code:	6HV3114
Violation:	2NDRY CONT TEST NOT DONE/SENT TO CUPA
Violation Citation:	Secondary containment testing not done at 6/36 months and/or not sent to CUPA within 30 days. 25284.1; 2637(a)&(e)
Activity:	ACTIVE
Permit Number:	132255
Update Date:	11/02/2012
Inspection Date:	01/23/2004
Violation Code:	6HV3266
Violation:	DISP. CONT. NOT INSTALLED
Violation Citation:	Under dispenser containment not installed. Required by December 31, 2003. 2636(h)
Activity:	ACTIVE

U S POSTAL SERVICE (Continued) **U003789929**

UST:

UST Name:	UNDERGROUND TANK 132255 T001
Last Update:	2012-11-02 14:17:38
Permit Number:	132255
Tank Type:	DOUBLE WALL
Additional Id:	001/RT2746
Capacity Gallons:	12000
UST Contents:	DIESEL
Other Content Info:	DIESEL
Reg Status:	ACTIVE
Remove Close Date:	Not reported
Year Installed:	1992-01-01 00:00:00
Pipe Type:	DOUBLE WALL
Delivery System:	PRESSURE
Monitor Code:	31B
UST Monitor Method:	DW TANK, DW PRESSURIZED PIPE W/ DRY TANK ANNULAR; POSITIVE SHUT-OFF & FAILSAFE, 3.0LLD; UDC W/ MECHANICAL FLOAT

UST Name:	UNDERGROUND TANK 132255 T002
Last Update:	2012-11-02 14:17:38
Permit Number:	132255
Tank Type:	DOUBLE WALL
Additional Id:	002/RT2746
Capacity Gallons:	12000
UST Contents:	DIESEL
Other Content Info:	DIESEL
Reg Status:	ACTIVE
Remove Close Date:	Not reported
Year Installed:	1992-01-01 00:00:00
Pipe Type:	DOUBLE WALL
Delivery System:	PRESSURE
Monitor Code:	31B
UST Monitor Method:	DW TANK, DW PRESSURIZED PIPE W/ DRY TANK ANNULAR; POSITIVE SHUT-OFF & FAILSAFE, 3.0LLD; UDC W/ MECHANICAL FLOAT

---

5 **ALBERTSONS 6772** **RCRA-CESQG** **1016954975**
SSE **14340 PENASQUITOS DR** **CAL000384674**
1/8-1/4 **SAN DIEGO, CA 92129**
0.128 mi.
677 ft.

Relative:
Lower

Actual:
621 ft.

RCRA-CESQG:

Date form received by agency:	03/01/2014
Facility name:	ALBERTSONS 6772
Facility address:	14340 PENASQUITOS DR SAN DIEGO, CA 92129
EPA ID:	CAL000384674
Mailing address:	PO BOX 20, DEPT 72405 BOISE, ID 83726
Contact:	ERICA FRANSEN
Contact address:	PO BOX 20, DEPT 72405 BOISE, ID 83726
Contact country:	Not reported
Contact telephone:	208-395-4793
Contact email:	ERICA.FRANSEN@ALBERTSONS.COM
EPA Region:	09

ALBERTSONS 6772 (Continued) **1016954975**

Classification: Conditionally Exempt Small Quantity Generator
Description: Handler: generates 100 kg or less of hazardous waste per calendar month, and accumulates 1000 kg or less of hazardous waste at any time; or generates 1 kg or less of acutely hazardous waste per calendar month, and accumulates at any time: 1 kg or less of acutely hazardous waste; or 100 kg or less of any residue or contaminated soil, waste or other debris resulting from the cleanup of a spill, into or on any land or water, of acutely hazardous waste; or generates 100 kg or less of any residue or contaminated soil, waste or other debris resulting from the cleanup of a spill, into or on any land or water, of acutely hazardous waste during any calendar month, and accumulates at any time: 1 kg or less of acutely hazardous waste; or 100 kg or less of any residue or contaminated soil, waste or other debris resulting from the cleanup of a spill, into or on any land or water, of acutely hazardous waste

Owner/Operator Summary:

Owner/operator name: ALBERTSONS - SAVON 6772
Owner/operator address: Not reported
Not reported
Owner/operator country: Not reported
Owner/operator telephone: Not reported
Owner/operator email: Not reported
Owner/operator fax: Not reported
Owner/operator extension: Not reported
Legal status: Private
Owner/Operator Type: Operator
Owner/Op start date: 04/04/2000
Owner/Op end date: Not reported

Owner/operator name: ALBERTSONS LLC
Owner/operator address: PO BOX 20, DEPT 72405
BOISE, ID 83726
Owner/operator country: Not reported
Owner/operator telephone: 208-395-4793
Owner/operator email: Not reported
Owner/operator fax: Not reported
Owner/operator extension: Not reported
Legal status: Private
Owner/Operator Type: Owner
Owner/Op start date: 03/21/2013
Owner/Op end date: Not reported

Handler Activities Summary:

U.S. importer of hazardous waste: No
Mixed waste (haz. and radioactive): No
Recycler of hazardous waste: No
Transporter of hazardous waste: No
Treater, storer or disposer of HW: No
Underground injection activity: No
On-site burner exemption: No
Furnace exemption: No
Used oil fuel burner: No
Used oil processor: No
User oil refiner: No
Used oil fuel marketer to burner: No

ALBERTSONS 6772 (Continued) **1016954975**

Used oil Specification marketer: No
Used oil transfer facility: No
Used oil transporter: No

. Waste code: D001
. Waste name: IGNITABLE WASTE

. Waste code: D002
. Waste name: CORROSIVE WASTE

. Waste code: D007
. Waste name: CHROMIUM

. Waste code: D010
. Waste name: SELENIUM

. Waste code: D024
. Waste name: M-CRESOL

. Waste code: P001
. Waste name: 2H-1-BENZOPYRAN-2-ONE, 4-HYDROXY-3-(3-OXO-1-PHENYLBUTYL)-, & SALTS, WHEN PRESENT AT CONCENTRATIONS GREATER THAN 0.3% (OR) WARFARIN, & SALTS, WHEN PRESENT AT CONCENTRATIONS GREATER THAN 0.3%

. Waste code: P075
. Waste name: NICOTINE, & SALTS (OR) PYRIDINE, 3-(1-METHYL-2-PYRROLIDINYL)-,(S)-, & SALTS

Violation Status: No violations found

B6 **CHEVRON STATION #96929/1855** **UST** **U004261957**
South **11095 CARMEL MOUNTAIN RD** **N/A**
1/8-1/4 **SAN DIEGO, CA 92129**
0.137 mi.
725 ft. **Site 1 of 5 in cluster B**

Relative: UST:
Lower
Facility ID: 37-000-113134
Actual: Permitting Agency: San Diego County Department of Environmental Health
625 ft. Latitude: 32.97708
Longitude: -117.09011

B7 **CHEVRON #96929** **SAN DIEGO CO. SAM** **S103955888**
South **11095 CARMEL MOUNTAIN RD** **San Diego Co. HMMD** **N/A**
1/8-1/4 **SAN DIEGO, CA 92129** **EMI**
0.137 mi.
725 ft. **Site 2 of 5 in cluster B**

Relative: SAN DIEGO CO. SAM:
Lower
Case Number: 113134-001
Actual: Agency: DEH Site Assessment & Mitigation
625 ft. **Funding:** **LOP - State Fund**
Facility Type: Soils Only
Facility Status: Preliminary Assessment
Date: 3/21/2008
Date Began: 2/29/2008

CHEVRON #96929 (Continued) **S103955888**

HMMD SAN DIEGO:

Permit Number:	113134
Business Type:	6HK28
EPA Id Number:	CAR000119669
APN:	313-050-05-00
Last HMMD Inspection:	02/03/2012
Facility Telephone:	858-672-7630
Permit Status:	OPEN
Permit Expiration:	04/30/2013
Date Last Updated:	11/02/2012
Facility Owner:	CHEVRON PRODUCTS COMPANY
Facility Mailing Address:	PO BOX 6004
Facility Mailing City:	SAN RAMON
Facility Mailing State:	CA
Facility Mailing Zip:	94583
UST Owner:	CHEVRON USA INC
Handle Regulated Hazmat:	Y
Own Or Operate UST:	Y
Subject To APSA:	Not reported
Generate Haz Waste:	Y
Treat Haz Waste:	Not reported
Generate Medical Waste:	Not reported

Inventory Active Permits (not SQG Medical):

Permit Number:	113134
Update Date:	11/02/2012
Case Number:	8006-61-9
Name:	MIDGRADE UNLEADED
Other Information:	UNDERGROUND TANK 113134 T002
Material Waste:	Material
Hazardous Categories 1:	FIRE
Hazardous Categories 2:	Not reported

Permit Number:	113134
Update Date:	11/02/2012
Case Number:	8006-61-9
Name:	PREMIUM UNLEADED
Other Information:	UNDERGROUND TANK 113134 T001
Material Waste:	Material
Hazardous Categories 1:	FIRE
Hazardous Categories 2:	Not reported

Permit Number:	113134
Update Date:	11/02/2012
Case Number:	8006-61-9
Name:	REGULAR UNLEADED
Other Information:	UNDERGROUND TANK 113134 T003
Material Waste:	Material
Hazardous Categories 1:	FIRE
Hazardous Categories 2:	Not reported

Permit Number:	113134
Update Date:	11/02/2012
Case Number:	Not reported
Name:	WASTE 134 AQUEOUS SOL'N W/LESS 10% ORG
Other Information:	WATER & FUEL
Material Waste:	Waste

CHEVRON #96929 (Continued) **S103955888**

Hazardous Categories 1: Not reported
Hazardous Categories 2: Not reported

Permit Number: 113134
Update Date: 11/02/2012
Case Number: Not reported
Name: WASTE 352 ORGANIC SOLIDS (OTHER)
Other Information: WASTE GASOLINE FILTERS
Material Waste: Waste
Hazardous Categories 1: Not reported
Hazardous Categories 2: Not reported

Violations Active Permits:
Permit Number: 113134
Update Date: 11/02/2012
Inspection Date: 01/10/2008
Violation Code: 6HV3114
Violation: 2NDRY CONT TEST NOT DONE/SENT TO CUPA
Violation Citation: Secondary containment testing not done at 6/36 months and/or not sent to CUPA within 30 days. 25284.1; 2637(a)&(e)
Activity: ACTIVE

Permit Number: 113134
Update Date: 11/02/2012
Inspection Date: 01/10/2008
Violation Code: 6HV3411
Violation: LLD NOT INSTALLED/NOT FUNCTIONAL
Violation Citation: DOUBLE WALLED PRESSURIZED PIPING-Including Under Dispenser Containment (UDC):Line leak detector is not installed, not functional, or not tested. 2636(f)(2), 25284.1(a)(4)(C), 2641(j)
Activity: ACTIVE

Permit Number: 113134
Update Date: 11/02/2012
Inspection Date: 01/17/2006
Violation Code: 6HV3411
Violation: LLD NOT INSTALLED/NOT FUNCTIONAL
Violation Citation: DOUBLE WALLED PRESSURIZED PIPING-Including Under Dispenser Containment (UDC):Line leak detector is not installed, not functional, or not tested. 2636(f)(2), 25284.1(a)(4)(C), 2641(j)
Activity: ACTIVE

Permit Number: 113134
Update Date: 11/02/2012
Inspection Date: 01/17/2006
Violation Code: 6HV3411
Violation: LLD NOT INSTALLED/NOT FUNCTIONAL
Violation Citation: DOUBLE WALLED PRESSURIZED PIPING-Including Under Dispenser Containment (UDC):Line leak detector is not installed, not functional, or not tested. 2636(f)(2), 25284.1(a)(4)(C), 2641(j)
Activity: ACTIVE

Permit Number: 113134
Update Date: 11/02/2012
Inspection Date: 01/17/2006
Violation Code: 6HV3411
Violation: LLD NOT INSTALLED/NOT FUNCTIONAL

CHEVRON #96929 (Continued) **S103955888**

Violation Citation:	DOUBLE WALLED PRESSURIZED PIPING-Including Under Dispenser Containment (UDC):Line leak detector is not installed, not functional, or not tested. 2636(f)(2), 25284.1(a)(4)(C), 2641(j)
Activity:	ACTIVE
Permit Number:	113134
Update Date:	11/02/2012
Inspection Date:	01/14/2011
Violation Code:	6HV3411
Violation:	LLD NOT INSTALLED/NOT FUNCTIONAL
Violation Citation:	DOUBLE WALLED PRESSURIZED PIPING-Including Under Dispenser Containment (UDC):Line leak detector is not installed, not functional, or not tested. 2636(f)(2), 25284.1(a)(4)(C), 2641(j)
Activity:	ACTIVE
Permit Number:	113134
Update Date:	11/02/2012
Inspection Date:	01/14/2011
Violation Code:	6HV3193
Violation:	NO TRAINING/RECORD INCOMPLETE-NOT ONSITE
Violation Citation:	Facility employee(s) are not trained, training records are incomplete, and/or not onsite. 2715(f)
Activity:	ACTIVE
Permit Number:	113134
Update Date:	11/02/2012
Inspection Date:	01/09/2009
Violation Code:	6HV3114
Violation:	2NDRY CONT TEST NOT DONE/SENT TO CUPA
Violation Citation:	Secondary containment testing not done at 6/36 months and/or not sent to CUPA within 30 days. 25284.1; 2637(a)&(e)
Activity:	ACTIVE
Permit Number:	113134
Update Date:	11/02/2012
Inspection Date:	01/09/2009
Violation Code:	6HV3411
Violation:	LLD NOT INSTALLED/NOT FUNCTIONAL
Violation Citation:	DOUBLE WALLED PRESSURIZED PIPING-Including Under Dispenser Containment (UDC):Line leak detector is not installed, not functional, or not tested. 2636(f)(2), 25284.1(a)(4)(C), 2641(j)
Activity:	ACTIVE
Permit Number:	113134
Update Date:	11/02/2012
Inspection Date:	01/09/2009
Violation Code:	6HV3192
Violation:	NO D.O INSPECTION/INCOMPL;NO REPORTS
Violation Citation:	Designated Operator monthly inspection not conducted or incomplete; or DO inspection reports not onsite 2715 (c)(d)(e)
Activity:	ACTIVE
Permit Number:	113134
Update Date:	11/02/2012
Inspection Date:	01/09/2009
Violation Code:	6HV3252
Violation:	AUDIO&VISUAL ALARMS NOT WORKING OK

CHEVRON #96929 (Continued) **S103955888**

Violation Citation:	All audible and/or visual alarms not functioning properly. 2632(c)(2)(B), 2636(f)(1)
Activity:	ACTIVE
Permit Number:	113134
Update Date:	11/02/2012
Inspection Date:	01/09/2009
Violation Code:	6HV3252
Violation:	AUDIO&VISUAL ALARMS NOT WORKING OK
Violation Citation:	All audible and/or visual alarms not functioning properly. 2632(c)(2)(B), 2636(f)(1)
Activity:	ACTIVE
Permit Number:	113134
Update Date:	11/02/2012
Inspection Date:	01/09/2009
Violation Code:	6HV3252
Violation:	AUDIO&VISUAL ALARMS NOT WORKING OK
Violation Citation:	All audible and/or visual alarms not functioning properly. 2632(c)(2)(B), 2636(f)(1)
Activity:	ACTIVE
Permit Number:	113134
Update Date:	11/02/2012
Inspection Date:	01/15/2003
Violation Code:	6HV3103
Violation:	NO UST PLAN CHECK PERMIT OBTAINED
Violation Citation:	UST repair/modify/closure permit not obtained .68.1004, 68.1005, 68.1009.5
Activity:	ACTIVE
Permit Number:	113134
Update Date:	11/02/2012
Inspection Date:	01/15/2003
Violation Code:	6HV3112
Violation:	2NDRY CONT TEST NOT DONE (6/36 MOS.)
Violation Citation:	Secondary containment testing not conducted at 6months/36 months. 25284.1; 2637(a)
Activity:	ACTIVE
Permit Number:	113134
Update Date:	11/02/2012
Inspection Date:	01/27/2005
Violation Code:	6HV3115
Violation:	NO 2NDARY CONTAINMT. TEST/REPAIRS
Violation Citation:	Secondary containment testing not completed (passed) for all components &/or repairs to secondary containment components not completed. 25284.1, 25291(a)(2); 2637
Activity:	ACTIVE
Permit Number:	113134
Update Date:	11/02/2012
Inspection Date:	01/27/2005
Violation Code:	6HV3255
Violation:	SPILL CONTAIN. NOT DRY/IN GOOD CONDITION
Violation Citation:	Spill container is not in good condition and/or liquid free. 2635(b)(1), 2636(a)(1)

CHEVRON #96929 (Continued) **S103955888**

Activity:	ACTIVE
Permit Number:	113134
Update Date:	11/02/2012
Inspection Date:	01/27/2005
Violation Code:	6HV0138
Violation:	NO TSDF SIGNED MANIFEST ONSITE
Violation Citation:	Generator has not maintained the required signed copy of the hazardous waste manifest from the TSD facility on site for review. CCR 66262.40(a)
Activity:	ACTIVE
Permit Number:	113134
Update Date:	11/02/2012
Inspection Date:	01/13/2004
Violation Code:	6HV3152
Violation:	ALL MAINT/MONITOR RECORDS NOT AVAILABLE
Violation Citation:	All maintenance/monitoring/calibration/ repair records not available. 25293; 2712 (b)
Activity:	ACTIVE
Permit Number:	113134
Update Date:	11/02/2012
Inspection Date:	01/13/2004
Violation Code:	6HV3262
Violation:	SEC CONT PIPING DRAINAGE OBSTRUCTED
Violation Citation:	Secondary containment piping obstructed preventing drainage to sump. 2632
Activity:	ACTIVE
Permit Number:	113134
Update Date:	11/02/2012
Inspection Date:	01/13/2004
Violation Code:	6HV3262
Violation:	SEC CONT PIPING DRAINAGE OBSTRUCTED
Violation Citation:	Secondary containment piping obstructed preventing drainage to sump. 2632
Activity:	ACTIVE
Permit Number:	113134
Update Date:	11/02/2012
Inspection Date:	01/13/2004
Violation Code:	6HV3262
Violation:	SEC CONT PIPING DRAINAGE OBSTRUCTED
Violation Citation:	Secondary containment piping obstructed preventing drainage to sump. 2632
Activity:	ACTIVE
Permit Number:	113134
Update Date:	11/02/2012
Inspection Date:	01/13/2004
Violation Code:	6HV0401
Violation:	TRAINING RECORDS UNAVAILABLE
Violation Citation:	Personnel training records are not maintained to document compliance with requirements for current and former employees. CCR 66265.16(d)&(e)
Activity:	ACTIVE

CHEVRON #96929 (Continued) **S103955888**

Permit Number:	113134
Update Date:	11/02/2012
Inspection Date:	01/13/2012
Violation Code:	6HV3256
Violation:	NO FUNCTIONAL DRAIN BOX/BACKUP
Violation Citation:	Fill box drain not functional and backup system is not available. 2635(b)(1)(C)
Activity:	ACTIVE

Permit Number:	113134
Update Date:	11/02/2012
Inspection Date:	01/13/2012
Violation Code:	6HV3258
Violation:	SENSORS NOT AT LOW POINT OR ADEQUATELY
Violation Citation:	Sensors not placed adequately and/or at low point in sumps. 2641(a), 25291(a)(7)(C)
Activity:	ACTIVE

Permit Number:	113134
Update Date:	11/02/2012
Inspection Date:	01/13/2012
Violation Code:	6HV3411
Violation:	LLD NOT INSTALLED/NOT FUNCTIONAL
Violation Citation:	DOUBLE WALLED PRESSURIZED PIPING-Including Under Dispenser Containment (UDC):Line leak detector is not installed, not functional, or not tested. 2636(f)(2), 25284.1(a)(4)(C), 2641(j)
Activity:	ACTIVE

UST:

UST Name:	UNDERGROUND TANK 113134 T001
Last Update:	2012-11-02 14:17:38
Permit Number:	113134
Tank Type:	DOUBLE WALL
Additional Id:	1 SUPER UNLEADED/RT3046/RT3682, RT3915,RT5415
Capacity Gallons:	10000
UST Contents:	PREMIUM UNLEADED
Other Content Info:	PREMIUM UNLEADED
Reg Status:	ACTIVE
Remove Close Date:	Not reported
Year Installed:	1984-01-01 00:00:00
Pipe Type:	DOUBLE WALL
Delivery System:	PRESSURE
Monitor Code:	31A
UST Monitor Method:	DW TANK, DW PRESSURIZED PIPE W/ DRY TANK ANNULAR; POSITIVE SHUT-OFF & FAILSAFE, 3.0LLD; UDC W/ POSITIVE SHUT-OFF

UST Name:	UNDERGROUND TANK 113134 T002
Last Update:	2012-11-02 14:17:38
Permit Number:	113134
Tank Type:	DOUBLE WALL
Additional Id:	2 PLUS UNLEADED/RT3046/RT3682, RT3915,RT5415
Capacity Gallons:	10000
UST Contents:	REGULAR UNLEADED
Other Content Info:	REGULAR UNLEADED
Reg Status:	ACTIVE
Remove Close Date:	Not reported
Year Installed:	1984-01-01 00:00:00

CHEVRON #96929 (Continued) **S103955888**

Pipe Type:	DOUBLE WALL
Delivery System:	PRESSURE
Monitor Code:	31A
UST Monitor Method:	DW TANK, DW PRESSURIZED PIPE W/ DRY TANK ANNULAR; POSITIVE SHUT-OFF & FAILSAFE, 3.0LLD; UDC W/ POSITIVE SHUT-OFF
UST Name:	UNDERGROUND TANK 113134 T003
Last Update:	2012-11-02 14:17:38
Permit Number:	113134
Tank Type:	DOUBLE WALL
Additional Id:	3 REGULAR UNLEADED/RT3046/RT3682, RT3915,RT5415
Capacity Gallons:	10000
UST Contents:	REGULAR UNLEADED
Other Content Info:	REGULAR UNLEADED
Reg Status:	ACTIVE
Remove Close Date:	Not reported
Year Installed:	1984-01-01 00:00:00
Pipe Type:	DOUBLE WALL
Delivery System:	PRESSURE
Monitor Code:	31A
UST Monitor Method:	DW TANK, DW PRESSURIZED PIPE W/ DRY TANK ANNULAR; POSITIVE SHUT-OFF & FAILSAFE, 3.0LLD; UDC W/ POSITIVE SHUT-OFF
UST Name:	UNDERGROUND TANK 113134 T004
Last Update:	2012-11-02 14:17:38
Permit Number:	113134
Tank Type:	DOUBLE WALL
Additional Id:	4/AT4016
Capacity Gallons:	1000
UST Contents:	Not reported
Other Content Info:	WASTE OIL
Reg Status:	REMOVED
Remove Close Date:	1998-10-13 00:00:00
Year Installed:	1984-01-01 00:00:00
Pipe Type:	SINGLE WALL
Delivery System:	GRAVITY
Monitor Code:	16
UST Monitor Method:	DW TANK SW SUCTION PIPE: CONTINUOUS INTERSTITIAL MONITOR, PIPE TEST TRIENNIALLY
Permit Number:	Not reported
Business Type:	Not reported
EPA Id Number:	CAR000119669
APN:	Not reported
Last HMMD Inspection:	Not reported
Facility Telephone:	858-672-7630
Permit Status:	Permit Renewed
Permit Expiration:	Not reported
Date Last Updated:	01/26/2018
Facility Owner:	Not reported
Facility Mailing Address:	P.O. Box 6004 Attn: HES Permit Desk, SAN RAMON, CA 94583
Facility Mailing City:	Not reported
Facility Mailing State:	Not reported
Facility Mailing Zip:	Not reported
UST Owner:	Y
Handle Regulated Hazmat:	Not reported

CHEVRON #96929 (Continued) **S103955888**

Own Or Operate UST: Not reported
Subject To APSA: Not reported
Generate Haz Waste: Y
Treat Haz Waste: N
Generate Medical Waste: Not reported

Inspection Violation:
Record ID: DEH2002-HUPFP-113134
Permit Status: Permit Renewed
Active Permit: Y
Facility Id Number: 37-000-113134
Program Element: Underground Storage Tank
Inspection Type: Re-inspection
Inspection Number: 5416537
Return To Compliance Date: 2016-01-11T00:00:00.000
Nov: No
Violation Classification: Class I
Underground Storage Tank Id: 22604
Container/Tank Id: Not reported
Last Update: 2018-01-26T03:35:41.000
Inspection Date: 2016-01-11T16:41:00.000
Violation Code: 2060020 (RP) Failure to comply with one or more of the following: failure to install a spill bucket, have a functional drain valve or other method for the removal of liquid from the spill bucket/spill container, and/or be resistant to galvanic corrosion. 23 CCR 2635(b), 2665

Record ID: DEH2002-HUPFP-113134
Permit Status: Permit Renewed
Active Permit: Y
Facility Id Number: 37-000-113134
Program Element: Underground Storage Tank
Inspection Type: Routine
Inspection Number: 4792947
Return To Compliance Date: 2014-02-28T00:00:00.000
Nov: No
Violation Classification: Not reported
Underground Storage Tank Id: 87
Container/Tank Id: Not reported
Last Update: 2018-01-26T03:35:41.000
Inspection Date: 2014-01-16T14:10:00.000
Violation Code: 2060005 Failure of the UST system to be designed and constructed with a monitoring system capable of detecting the entry of the hazardous substance stored in the primary containment into the secondary containment. HSC 6.7 29291(b).

Record ID: DEH2002-HUPFP-113134
Permit Status: Permit Renewed
Active Permit: Y
Facility Id Number: 37-000-113134
Program Element: Underground Storage Tank
Inspection Type: Routine
Inspection Number: 5563695
Return To Compliance Date: 2017-01-04T00:00:00.000
Nov: No
Violation Classification: Not reported
Underground Storage Tank Id: 22604
Container/Tank Id: Not reported

CHEVRON #96929 (Continued) **S103955888**

Last Update:	2018-01-26T03:35:41.000
Inspection Date:	2017-01-04T16:35:00.000
Violation Code:	2030025 (RD) Failure of the pressurized piping to meet one or more of the following requirements: monitored at least hourly with the capability of detecting a release of 3.0 gallons per hour, and will restrict the flow or product through the piping or trigger an alarm when a release occurs. 23 CCR 2636(f)(2)
Record ID:	DEH2002-HUPFP-113134
Permit Status:	Permit Renewed
Active Permit:	Y
Facility Id Number:	37-000-113134
Program Element:	Underground Storage Tank
Inspection Type:	Routine
Inspection Number:	5831669
Return To Compliance Date:	2017-12-19T00:00:00.000
Nov:	No
Violation Classification:	Class II
Underground Storage Tank Id:	22605
Container/Tank Id:	Not reported
Last Update:	2018-01-26T03:35:41.000
Inspection Date:	2017-12-19T12:15:46.000
Violation Code:	2060020 (RP) Failure to comply with one or more of the following: Failure to install or maintain a liquid-tight spill bucket, have a minimum capacity of 5 gallons, have a functional drain valve or other method for the removal of liquid from the spill bucket/spill container, and/or be resistant to galvanic corrosion. 23 CCR 2635(b), 2665
Record ID:	DEH2002-HUPFP-113134
Permit Status:	Permit Renewed
Active Permit:	Y
Facility Id Number:	37-000-113134
Program Element:	Underground Storage Tank
Inspection Type:	Routine
Inspection Number:	4988717
Return To Compliance Date:	2015-01-09T00:00:00.000
Nov:	No
Violation Classification:	Not reported
Underground Storage Tank Id:	91
Container/Tank Id:	Not reported
Last Update:	2018-01-26T03:35:41.000
Inspection Date:	2015-01-09T00:00:00.000
Violation Code:	2060020 Failure to comply with one or more of the following: failure to install a spill bucket, have a functional drain valve or other method for the removal of liquid from the spill bucket/spill container, and/or be resistant to galvanic corrosion.
Record ID:	DEH2002-HUPFP-113134
Permit Status:	Permit Renewed
Active Permit:	Y
Facility Id Number:	37-000-113134
Program Element:	Underground Storage Tank
Inspection Type:	Routine
Inspection Number:	5563695
Return To Compliance Date:	2017-01-04T00:00:00.000
Nov:	No

CHEVRON #96929 (Continued) **S103955888**

Violation Classification:	Class II
Underground Storage Tank Id:	22604
Container/Tank Id:	Not reported
Last Update:	2018-01-26T03:35:41.000
Inspection Date:	2017-01-04T16:35:00.000
Violation Code:	2030016 (RD) Failure to continuously monitor the interstitial space of the tank, piping and/or sumps such that the leak detection activates an audible/visual alarm when a leak is detected. 23 CCR 2631(g), 2632(c)(2)(A)&(B), 2633(c), 2636(f)
Record ID:	DEH2002-HUPFP-113134
Permit Status:	Permit Renewed
Active Permit:	Y
Facility Id Number:	37-000-113134
Program Element:	Underground Storage Tank
Inspection Type:	Routine
Inspection Number:	5563695
Return To Compliance Date:	2017-01-04T00:00:00.000
Nov:	No
Violation Classification:	Class II
Underground Storage Tank Id:	22604
Container/Tank Id:	Not reported
Last Update:	2018-01-26T03:35:41.000
Inspection Date:	2017-01-04T16:35:00.000
Violation Code:	2030036 (RP) Failure of the overfill prevention system to meet one of the following requirements: 1. Alert the transfer operator when the tank is 90% full by restricting the flow into the tank or triggering an audible and visual alarm; or 2. Restrict delivery of flow to the tank at least 30m before the tank overfills, provided the restriction occurs when the tank is filled to no more than 95% of capacity; and activate an audible alarm at least 5m before the tank overfills; or 3. Provide positive shut-off of flow to the tank when the tank is filled to no more than 95% of capacity; or 4. Provide positive shut-off of flow to the tank so that none of the fittings located on the top of the tank are exposed to product due to overfilling. 23 CCR 2635(b)(2), 2665
Record ID:	DEH2002-HUPFP-113134
Permit Status:	Permit Renewed
Active Permit:	Y
Facility Id Number:	37-000-113134
Program Element:	Underground Storage Tank
Inspection Type:	Routine
Inspection Number:	5563695
Return To Compliance Date:	2017-01-04T00:00:00.000
Nov:	No
Violation Classification:	Not reported
Underground Storage Tank Id:	22606
Container/Tank Id:	Not reported
Last Update:	2018-01-26T03:35:41.000
Inspection Date:	2017-01-04T16:35:00.000
Violation Code:	2030018 (RD) Failure of the double wall pressurized piping in the turbine sump to be continuously monitored with a system that activates an audible and visual alarm or restricts or stops flow at dispenser when a leak is detected. 23 CCR 2636(f)(1)

CHEVRON #96929 (Continued) **S103955888**

UST DTL:

Record ID:	DEH2002-HUPFP-113134
Permit Status:	Permit Renewed
Active Permit:	Y
Facility Id Number:	37-000-113134
Facility Type (Ust Facility):	Motor Vehicle Fueling
Tank Owner Name:	CHEVRON STATION #96929/1855
Tankid:	22604
Tank Status:	Active
Date Ust Permanently Closed:	Not reported
Tank Use:	Motor Vehicle Fueling
Piping System Type:	Pressure
Last Updated:	2018-01-26T03:35:49.000
Tank Capacityin Gallons:	10000
Tank Contents:	Premium Unleaded
Type Of Tank:	Double Wall

Record ID:	DEH2002-HUPFP-113134
Permit Status:	Permit Renewed
Active Permit:	Y
Facility Id Number:	37-000-113134
Facility Type (Ust Facility):	Motor Vehicle Fueling
Tank Owner Name:	CHEVRON STATION #96929/1855
Tankid:	22605
Tank Status:	Active
Date Ust Permanently Closed:	Not reported
Tank Use:	Motor Vehicle Fueling
Piping System Type:	Pressure
Last Updated:	2018-01-26T03:35:49.000
Tank Capacityin Gallons:	10000
Tank Contents:	Regular Unleaded
Type Of Tank:	Double Wall

Record ID:	DEH2002-HUPFP-113134
Permit Status:	Permit Renewed
Active Permit:	Y
Facility Id Number:	37-000-113134
Facility Type (Ust Facility):	Motor Vehicle Fueling
Tank Owner Name:	CHEVRON STATION #96929/1855
Tankid:	22606
Tank Status:	Active
Date Ust Permanently Closed:	Not reported
Tank Use:	Motor Vehicle Fueling
Piping System Type:	Pressure
Last Updated:	2018-01-26T03:35:49.000
Tank Capacityin Gallons:	10000
Tank Contents:	Regular Unleaded
Type Of Tank:	Double Wall

Waste and Materials:

Record ID:	DEH2002-HUPFP-113134
Permit Status:	Permit Renewed
Active Permit:	Y
Child Record Id:	DEH2016-HWAST-0085566
Trade Secret:	N
Hazardous Material Type:	Not reported

CHEVRON #96929 (Continued) **S103955888**

Last Updated: 2017-02-14T00:57:07.000
Chemical Name: Spill Bucket/Sump Water - Waste Gasoline/Water
Common Name: Spill Bucket/Sump Water - Waste Gasoline/Water
Case Number: Not reported

Record ID: DEH2002-HUPFP-113134
Permit Status: Permit Renewed
Active Permit: Y
Child Record Id: DEH2016-HWAST-0085567
Trade Secret: N
Hazardous Material Type: Not reported
Last Updated: 2017-02-14T00:57:07.000
Chemical Name: Absorbent Spill Pads - Waste Polypropylene Absorbent Spill Pads
Common Name: Absorbent Spill Pads - Waste Polypropylene Absorbent Spill Pads
Case Number: Not reported

Record ID: DEH2002-HUPFP-113134
Permit Status: Permit Renewed
Active Permit: Y
Child Record Id: DEH2016-HWAST-0085568
Trade Secret: N
Hazardous Material Type: Not reported
Last Updated: 2017-02-14T00:57:07.000
Chemical Name: Used Filters, Hoses and Nozzles - Waste Metal Solids
Common Name: Used Filters, Hoses and Nozzles - Waste Metal Solids
Case Number: Not reported

Record ID: DEH2002-HUPFP-113134
Permit Status: Permit Renewed
Active Permit: Y
Child Record Id: DEH2017-HCHEM-0144890
Trade Secret: N
Hazardous Material Type: Mixture
Last Updated: 2018-01-17T17:25:38.000
Chemical Name: Petroleum Hydrocarbons
Common Name: Regular Unleaded Gasoline (87 Octane)
Case Number: 86290-81-5

Record ID: DEH2002-HUPFP-113134
Permit Status: Permit Renewed
Active Permit: Y
Child Record Id: DEH2017-HCHEM-0144891
Trade Secret: N
Hazardous Material Type: Mixture
Last Updated: 2018-01-17T17:25:38.000
Chemical Name: Petroleum Hydrocarbons
Common Name: Supreme Unleaded Gasoline (91 Octane)
Case Number: 86290-81-5

Record ID: DEH2002-HUPFP-113134
Permit Status: Permit Renewed
Active Permit: Y
Child Record Id: DEH2017-HWAST-0123537
Trade Secret: N
Hazardous Material Type: Not reported
Last Updated: 2018-01-17T17:25:38.000
Chemical Name: Spill Bucket/Sump Water - Waste Gasoline/Water

CHEVRON #96929 (Continued) **S103955888**

Common Name: Spill Bucket/Sump Water - Waste Gasoline/Water
Case Number: Not reported

Record ID: DEH2002-HUPFP-113134
Permit Status: Permit Renewed
Active Permit: Y
Child Record Id: DEH2017-HWAST-0123538
Trade Secret: N
Hazardous Material Type: Not reported
Last Updated: 2018-01-17T17:25:38.000
Chemical Name: Absorbent Spill Pads - Waste Polypropylene Absorbent Spill Pads
Common Name: Absorbent Spill Pads - Waste Polypropylene Absorbent Spill Pads
Case Number: Not reported

Record ID: DEH2002-HUPFP-113134
Permit Status: Permit Renewed
Active Permit: Y
Child Record Id: DEH2017-HWAST-0123539
Trade Secret: N
Hazardous Material Type: Not reported
Last Updated: 2018-01-17T17:25:38.000
Chemical Name: Used Filters, Hoses and Nozzles - Waste Metal Solids
Common Name: Used Filters, Hoses and Nozzles - Waste Metal Solids
Case Number: Not reported

Permit Number: 113134
Business Type: 6HK28
EPA Id Number: CAR000119669
APN: 313-050-05-00
Last HMMD Inspection: 02/03/2012
Facility Telephone: 858-672-7630
Permit Status: OPEN
Permit Expiration: 04/30/2013
Date Last Updated: 11/02/2012
Facility Owner: CHEVRON PRODUCTS COMPANY
Facility Mailing Address: PO BOX 6004
Facility Mailing City: SAN RAMON
Facility Mailing State: CA
Facility Mailing Zip: 94583
UST Owner: CHEVRON USA INC
Handle Regulated Hazmat: Y
Own Or Operate UST: Y
Subject To APSA: Not reported
Generate Haz Waste: Y
Treat Haz Waste: Not reported
Generate Medical Waste: Not reported

Inventory Active Permits (not SQG Medical):
Permit Number: 113134
Update Date: 11/02/2012
Case Number: 8006-61-9
Name: MIDGRADE UNLEADED
Other Information: UNDERGROUND TANK 113134 T002
Material Waste: Material
Hazardous Categories 1: FIRE
Hazardous Categories 2: Not reported

CHEVRON #96929 (Continued) **S103955888**

Permit Number: 113134
Update Date: 11/02/2012
Case Number: 8006-61-9
Name: PREMIUM UNLEADED
Other Information: UNDERGROUND TANK 113134 T001
Material Waste: Material
Hazardous Categories 1: FIRE
Hazardous Categories 2: Not reported

Permit Number: 113134
Update Date: 11/02/2012
Case Number: 8006-61-9
Name: REGULAR UNLEADED
Other Information: UNDERGROUND TANK 113134 T003
Material Waste: Material
Hazardous Categories 1: FIRE
Hazardous Categories 2: Not reported

Permit Number: 113134
Update Date: 11/02/2012
Case Number: Not reported
Name: WASTE 134 AQUEOUS SOL'N W/LESS 10% ORG
Other Information: WATER & FUEL
Material Waste: Waste
Hazardous Categories 1: Not reported
Hazardous Categories 2: Not reported

Permit Number: 113134
Update Date: 11/02/2012
Case Number: Not reported
Name: WASTE 352 ORGANIC SOLIDS (OTHER)
Other Information: WASTE GASOLINE FILTERS
Material Waste: Waste
Hazardous Categories 1: Not reported
Hazardous Categories 2: Not reported

Violations Active Permits:
Permit Number: 113134
Update Date: 11/02/2012
Inspection Date: 01/10/2008
Violation Code: 6HV3114
Violation: 2NDRY CONT TEST NOT DONE/SENT TO CUPA
Violation Citation: Secondary containment testing not done at 6/36 months and/or not sent to CUPA within 30 days. 25284.1; 2637(a)&(e)
Activity: ACTIVE

Permit Number: 113134
Update Date: 11/02/2012
Inspection Date: 01/10/2008
Violation Code: 6HV3411
Violation: LLD NOT INSTALLED/NOT FUNCTIONAL
Violation Citation: DOUBLE WALLED PRESSURIZED PIPING-Including Under Dispenser Containment (UDC):Line leak detector is not installed, not functional, or not tested. 2636(f)(2), 25284.1(a)(4)(C), 2641(j)
Activity: ACTIVE

Permit Number: 113134

CHEVRON #96929 (Continued) **S103955888**

Update Date: 11/02/2012
Inspection Date: 01/17/2006
Violation Code: 6HV3411
Violation: LLD NOT INSTALLED/NOT FUNCTIONAL
Violation Citation: DOUBLE WALLED PRESSURIZED PIPING-Including Under Dispenser Containment (UDC):Line leak detector is not installed, not functional, or not tested. 2636(f)(2), 25284.1(a)(4)(C), 2641(j)
Activity: ACTIVE

Permit Number: 113134
Update Date: 11/02/2012
Inspection Date: 01/17/2006
Violation Code: 6HV3411
Violation: LLD NOT INSTALLED/NOT FUNCTIONAL
Violation Citation: DOUBLE WALLED PRESSURIZED PIPING-Including Under Dispenser Containment (UDC):Line leak detector is not installed, not functional, or not tested. 2636(f)(2), 25284.1(a)(4)(C), 2641(j)
Activity: ACTIVE

Permit Number: 113134
Update Date: 11/02/2012
Inspection Date: 01/17/2006
Violation Code: 6HV3411
Violation: LLD NOT INSTALLED/NOT FUNCTIONAL
Violation Citation: DOUBLE WALLED PRESSURIZED PIPING-Including Under Dispenser Containment (UDC):Line leak detector is not installed, not functional, or not tested. 2636(f)(2), 25284.1(a)(4)(C), 2641(j)
Activity: ACTIVE

Permit Number: 113134
Update Date: 11/02/2012
Inspection Date: 01/14/2011
Violation Code: 6HV3411
Violation: LLD NOT INSTALLED/NOT FUNCTIONAL
Violation Citation: DOUBLE WALLED PRESSURIZED PIPING-Including Under Dispenser Containment (UDC):Line leak detector is not installed, not functional, or not tested. 2636(f)(2), 25284.1(a)(4)(C), 2641(j)
Activity: ACTIVE

Permit Number: 113134
Update Date: 11/02/2012
Inspection Date: 01/14/2011
Violation Code: 6HV3193
Violation: NO TRAINING/RECORD INCOMPLETE-NOT ONSITE
Violation Citation: Facility employee(s) are not trained, training records are incomplete, and/or not onsite. 2715(f)
Activity: ACTIVE

Permit Number: 113134
Update Date: 11/02/2012
Inspection Date: 01/09/2009
Violation Code: 6HV3114
Violation: 2NDRY CONT TEST NOT DONE/SENT TO CUPA
Violation Citation: Secondary containment testing not done at 6/36 months and/or not sent to CUPA within 30 days. 25284.1; 2637(a)&(e)
Activity: ACTIVE

CHEVRON #96929 (Continued) **S103955888**

Permit Number:	113134
Update Date:	11/02/2012
Inspection Date:	01/09/2009
Violation Code:	6HV3411
Violation:	LLD NOT INSTALLED/NOT FUNCTIONAL
Violation Citation:	DOUBLE WALLED PRESSURIZED PIPING-Including Under Dispenser Containment (UDC):Line leak detector is not installed, not functional, or not tested. 2636(f)(2), 25284.1(a)(4)(C), 2641(j)
Activity:	ACTIVE
Permit Number:	113134
Update Date:	11/02/2012
Inspection Date:	01/09/2009
Violation Code:	6HV3192
Violation:	NO D.O INSPECTION/INCOMPL;NO REPORTS
Violation Citation:	Designated Operator monthly inspection not conducted or incomplete; or DO inspection reports not onsite 2715 (c)(d)(e)
Activity:	ACTIVE
Permit Number:	113134
Update Date:	11/02/2012
Inspection Date:	01/09/2009
Violation Code:	6HV3252
Violation:	AUDIO&VISUAL ALARMS NOT WORKING OK
Violation Citation:	All audible and/or visual alarms not functioning properly. 2632(c)(2)(B), 2636(f)(1)
Activity:	ACTIVE
Permit Number:	113134
Update Date:	11/02/2012
Inspection Date:	01/09/2009
Violation Code:	6HV3252
Violation:	AUDIO&VISUAL ALARMS NOT WORKING OK
Violation Citation:	All audible and/or visual alarms not functioning properly. 2632(c)(2)(B), 2636(f)(1)
Activity:	ACTIVE
Permit Number:	113134
Update Date:	11/02/2012
Inspection Date:	01/09/2009
Violation Code:	6HV3252
Violation:	AUDIO&VISUAL ALARMS NOT WORKING OK
Violation Citation:	All audible and/or visual alarms not functioning properly. 2632(c)(2)(B), 2636(f)(1)
Activity:	ACTIVE
Permit Number:	113134
Update Date:	11/02/2012
Inspection Date:	01/15/2003
Violation Code:	6HV3103
Violation:	NO UST PLAN CHECK PERMIT OBTAINED
Violation Citation:	UST repair/modify/closure permit not obtained .68.1004, 68.1005, 68.1009.5
Activity:	ACTIVE
Permit Number:	113134
Update Date:	11/02/2012

CHEVRON #96929 (Continued) **S103955888**

Inspection Date:	01/15/2003
Violation Code:	6HV3112
Violation:	2NDRY CONT TEST NOT DONE (6/36 MOS.)
Violation Citation:	Secondary containment testing not conducted at 6months/36 months. 25284.1; 2637(a)
Activity:	ACTIVE
Permit Number:	113134
Update Date:	11/02/2012
Inspection Date:	01/27/2005
Violation Code:	6HV3115
Violation:	NO 2NDARY CONTAINMT. TEST/REPAIRS
Violation Citation:	Secondary containment testing not completed (passed) for all components &/or repairs to secondary containment components not completed. 25284.1, 25291(a)(2); 2637
Activity:	ACTIVE
Permit Number:	113134
Update Date:	11/02/2012
Inspection Date:	01/27/2005
Violation Code:	6HV3255
Violation:	SPILL CONTAIN. NOT DRY/IN GOOD CONDITION
Violation Citation:	Spill container is not in good condition and/or liquid free. 2635(b)(1), 2636(a)(1)
Activity:	ACTIVE
Permit Number:	113134
Update Date:	11/02/2012
Inspection Date:	01/27/2005
Violation Code:	6HV0138
Violation:	NO TSDF SIGNED MANIFEST ONSITE
Violation Citation:	Generator has not maintained the required signed copy of the hazardous waste manifest from the TSD facility on site for review. CCR 66262.40(a)
Activity:	ACTIVE
Permit Number:	113134
Update Date:	11/02/2012
Inspection Date:	01/13/2004
Violation Code:	6HV3152
Violation:	ALL MAINT/MONITOR RECORDS NOT AVAILABLE
Violation Citation:	All maintenance/monitoring/calibration/ repair records not available. 25293; 2712 (b)
Activity:	ACTIVE
Permit Number:	113134
Update Date:	11/02/2012
Inspection Date:	01/13/2004
Violation Code:	6HV3262
Violation:	SEC CONT PIPING DRAINAGE OBSTRUCTED
Violation Citation:	Secondary containment piping obstructed preventing drainage to sump. 2632
Activity:	ACTIVE
Permit Number:	113134
Update Date:	11/02/2012
Inspection Date:	01/13/2004

CHEVRON #96929 (Continued) **S103955888**

Violation Code: 6HV3262
Violation: SEC CONT PIPING DRAINAGE OBSTRUCTED
Violation Citation: Secondary containment piping obstructed preventing drainage to sump. 2632
Activity: ACTIVE

Permit Number: 113134
Update Date: 11/02/2012
Inspection Date: 01/13/2004
Violation Code: 6HV3262
Violation: SEC CONT PIPING DRAINAGE OBSTRUCTED
Violation Citation: Secondary containment piping obstructed preventing drainage to sump. 2632
Activity: ACTIVE

Permit Number: 113134
Update Date: 11/02/2012
Inspection Date: 01/13/2004
Violation Code: 6HV0401
Violation: TRAINING RECORDS UNAVAILABLE
Violation Citation: Personnel training records are not maintained to document compliance with requirements for current and former employees. CCR 66265.16(d)&(e)
Activity: ACTIVE

Permit Number: 113134
Update Date: 11/02/2012
Inspection Date: 01/13/2012
Violation Code: 6HV3256
Violation: NO FUNCTIONAL DRAIN BOX/BACKUP
Violation Citation: Fill box drain not functional and backup system is not available. 2635(b)(1)(C)
Activity: ACTIVE

Permit Number: 113134
Update Date: 11/02/2012
Inspection Date: 01/13/2012
Violation Code: 6HV3258
Violation: SENSORS NOT AT LOW POINT OR ADEQUATELY
Violation Citation: Sensors not placed adequately and/or at low point in sumps. 2641(a), 25291(a)(7)(C)
Activity: ACTIVE

Permit Number: 113134
Update Date: 11/02/2012
Inspection Date: 01/13/2012
Violation Code: 6HV3411
Violation: LLD NOT INSTALLED/NOT FUNCTIONAL
Violation Citation: DOUBLE WALLED PRESSURIZED PIPING-Including Under Dispenser Containment (UDC):Line leak detector is not installed, not functional, or not tested. 2636(f)(2), 25284.1(a)(4)(C), 2641(j)
Activity: ACTIVE

UST:
UST Name: UNDERGROUND TANK 113134 T001
Last Update: 2012-11-02 14:17:38
Permit Number: 113134

CHEVRON #96929 (Continued) **S103955888**

Tank Type:	DOUBLE WALL
Additional Id:	1 SUPER UNLEADED/RT3046/RT3682, RT3915,RT5415
Capacity Gallons:	10000
UST Contents:	PREMIUM UNLEADED
Other Content Info:	PREMIUM UNLEADED
Reg Status:	ACTIVE
Remove Close Date:	Not reported
Year Installed:	1984-01-01 00:00:00
Pipe Type:	DOUBLE WALL
Delivery System:	PRESSURE
Monitor Code:	31A
UST Monitor Method:	DW TANK, DW PRESSURIZED PIPE W/ DRY TANK ANNULAR; POSITIVE SHUT-OFF & FAILSAFE, 3.0LLD; UDC W/ POSITIVE SHUT-OFF

UST Name:	UNDERGROUND TANK 113134 T002
Last Update:	2012-11-02 14:17:38
Permit Number:	113134
Tank Type:	DOUBLE WALL
Additional Id:	2 PLUS UNLEADED/RT3046/RT3682, RT3915,RT5415
Capacity Gallons:	10000
UST Contents:	REGULAR UNLEADED
Other Content Info:	REGULAR UNLEADED
Reg Status:	ACTIVE
Remove Close Date:	Not reported
Year Installed:	1984-01-01 00:00:00
Pipe Type:	DOUBLE WALL
Delivery System:	PRESSURE
Monitor Code:	31A
UST Monitor Method:	DW TANK, DW PRESSURIZED PIPE W/ DRY TANK ANNULAR; POSITIVE SHUT-OFF & FAILSAFE, 3.0LLD; UDC W/ POSITIVE SHUT-OFF

UST Name:	UNDERGROUND TANK 113134 T003
Last Update:	2012-11-02 14:17:38
Permit Number:	113134
Tank Type:	DOUBLE WALL
Additional Id:	3 REGULAR UNLEADED/RT3046/RT3682, RT3915,RT5415
Capacity Gallons:	10000
UST Contents:	REGULAR UNLEADED
Other Content Info:	REGULAR UNLEADED
Reg Status:	ACTIVE
Remove Close Date:	Not reported
Year Installed:	1984-01-01 00:00:00
Pipe Type:	DOUBLE WALL
Delivery System:	PRESSURE
Monitor Code:	31A
UST Monitor Method:	DW TANK, DW PRESSURIZED PIPE W/ DRY TANK ANNULAR; POSITIVE SHUT-OFF & FAILSAFE, 3.0LLD; UDC W/ POSITIVE SHUT-OFF

UST Name:	UNDERGROUND TANK 113134 T004
Last Update:	2012-11-02 14:17:38
Permit Number:	113134
Tank Type:	DOUBLE WALL
Additional Id:	4/AT4016
Capacity Gallons:	1000
UST Contents:	Not reported
Other Content Info:	WASTE OIL
Reg Status:	REMOVED

CHEVRON #96929 (Continued) **S103955888**

Remove Close Date:	1998-10-13 00:00:00
Year Installed:	1984-01-01 00:00:00
Pipe Type:	SINGLE WALL
Delivery System:	GRAVITY
Monitor Code:	16
UST Monitor Method:	DW TANK SW SUCTION PIPE: CONTINUOUS INTERSTITIAL MONITOR, PIPE TEST TRIENNIALLY

EMI:

Year:	2006
County Code:	37
Air Basin:	SD
Facility ID:	4546
Air District Name:	SD
SIC Code:	5541
Air District Name:	SAN DIEGO COUNTY APCD
Community Health Air Pollution Info System:	Not reported
Consolidated Emission Reporting Rule:	Not reported
Total Organic Hydrocarbon Gases Tons/Yr:	3.89
Reactive Organic Gases Tons/Yr:	3.89
Carbon Monoxide Emissions Tons/Yr:	0
NOX - Oxides of Nitrogen Tons/Yr:	0
SOX - Oxides of Sulphur Tons/Yr:	0
Particulate Matter Tons/Yr:	0
Part. Matter 10 Micrometers and Smllr Tons/Yr:	0

Year:	2007
County Code:	37
Air Basin:	SD
Facility ID:	4546
Air District Name:	SD
SIC Code:	5541
Air District Name:	SAN DIEGO COUNTY APCD
Community Health Air Pollution Info System:	Not reported
Consolidated Emission Reporting Rule:	Not reported
Total Organic Hydrocarbon Gases Tons/Yr:	3.89
Reactive Organic Gases Tons/Yr:	3.89
Carbon Monoxide Emissions Tons/Yr:	0
NOX - Oxides of Nitrogen Tons/Yr:	0
SOX - Oxides of Sulphur Tons/Yr:	0
Particulate Matter Tons/Yr:	0
Part. Matter 10 Micrometers and Smllr Tons/Yr:	0

Year:	2008
County Code:	37
Air Basin:	SD
Facility ID:	4546
Air District Name:	SD
SIC Code:	5541
Air District Name:	SAN DIEGO COUNTY APCD
Community Health Air Pollution Info System:	Not reported
Consolidated Emission Reporting Rule:	Not reported
Total Organic Hydrocarbon Gases Tons/Yr:	3.89
Reactive Organic Gases Tons/Yr:	3.89
Carbon Monoxide Emissions Tons/Yr:	0
NOX - Oxides of Nitrogen Tons/Yr:	0

CHEVRON #96929 (Continued) **S103955888**

SOX - Oxides of Sulphur Tons/Yr:	0
Particulate Matter Tons/Yr:	0
Part. Matter 10 Micrometers and Smllr Tons/Yr:	0

Year:	2009
County Code:	37
Air Basin:	SD
Facility ID:	4546
Air District Name:	SD
SIC Code:	5541
Air District Name:	SAN DIEGO COUNTY APCD
Community Health Air Pollution Info System:	Not reported
Consolidated Emission Reporting Rule:	Not reported
Total Organic Hydrocarbon Gases Tons/Yr:	3.8900000000000001
Reactive Organic Gases Tons/Yr:	3.8900000000000001
Carbon Monoxide Emissions Tons/Yr:	0
NOX - Oxides of Nitrogen Tons/Yr:	0
SOX - Oxides of Sulphur Tons/Yr:	0
Particulate Matter Tons/Yr:	0
Part. Matter 10 Micrometers and Smllr Tons/Yr:	0

Year:	2010
County Code:	37
Air Basin:	SD
Facility ID:	4546
Air District Name:	SD
SIC Code:	5541
Air District Name:	SAN DIEGO COUNTY APCD
Community Health Air Pollution Info System:	Not reported
Consolidated Emission Reporting Rule:	Not reported
Total Organic Hydrocarbon Gases Tons/Yr:	3.8900000000000001
Reactive Organic Gases Tons/Yr:	3.8900000000000001
Carbon Monoxide Emissions Tons/Yr:	0
NOX - Oxides of Nitrogen Tons/Yr:	0
SOX - Oxides of Sulphur Tons/Yr:	0
Particulate Matter Tons/Yr:	0
Part. Matter 10 Micrometers and Smllr Tons/Yr:	0

B8 **96929** **LUST** **U001573302**
South **11095 CARMEL MOUNTAIN RD** **SWEEPS UST** **N/A**
1/8-1/4 **SAN DIEGO, CA 92129** **HIST UST**
0.137 mi.
725 ft. **Site 3 of 5 in cluster B**

Relative: LUST:
Lower

Actual: Lead Agency:	SAN DIEGO COUNTY LOP
625 ft. Case Type:	LUST Cleanup Site
Geo Track:	http://geotracker.waterboards.ca.gov/profile_report.asp?global_id=T0619756977
Global Id:	T0619756977
Latitude:	32.977081
Longitude:	-117.090076
Status:	Completed - Case Closed
Status Date:	10/16/2014
Case Worker:	NS
RB Case Number:	Not reported
Local Agency:	SAN DIEGO COUNTY LOP
File Location:	Local Agency
Local Case Number:	113134-001

96929 (Continued) **U001573302**

Potential Media Affect: Other Groundwater (uses other than drinking water), Soil
Potential Contaminants of Concern: Gasoline
Site History: This case was opened in March 2008, following the discovery of contaminated soil beneath the dispenser islands during station upgrade activities in February 2008. Gasoline was detected in soil at a maximum concentration of 490 mg/kg, diesel fuel at 230 mg/kg, benzene at 20 mg/kg, and xylenes at 9.5 mg/kg. Soil samples were collected and analyzed from beneath the dispenser islands, and from soil borings, including borings for monitoring wells. Higher concentrations were limited to the dispenser islands. Low concentrations of contaminants were discovered outside of the dispenser area to a depth of 30 feet below ground surface (bgs). The consultant estimated that there are approximately 8 cubic yards of contaminated soil onsite. Six monitoring wells (MW-4 through MW10) were installed at the site between 2009 and 2011. Groundwater was monitored at the site from October 2009 through March 2013. Free product was not detected at the site. Dissolved phase gasoline and its constituents toluene, ethylbenzene, xylenes, and additives methyl tertiary butyl ether (MTBE) and tert butyl alcohol (TBA) were detected in groundwater. The maximum concentrations of gasoline and MTBE: 140 and 150 ug/l, respectively, were detected in onsite well MW-7. The other dissolved contaminants were below the maximum contaminant levels (MCLs) for all wells. Active remediation has not been conducted at the site. The consultant concluded that the groundwater plume has been delineated and did not extend off-site. The concentrations of MTBE and gasoline have decreased over time. The consultant estimated that it would take 1.6 years for MTBE to remain below the MCL based on first order decay rate equations and trend analysis. The consultant contacted the City of San Diego regarding current and future uses of groundwater in the site vicinity. The City indicated that there was a private well within a \\% mile radius of the site. The City stated that it had no immediate plans to install production wells in the site vicinity. The consultant evaluated potential sensitive receptors in the site vicinity including surface water and human health. A small pond, is located approximately 500 feet north and upgradient of the site, and Chicarita Creek is located approximately]% mile east-southeast. The consultant stated that based on the location of the pond and the distance to the Creek, the exposure pathways were incomplete. The site is an active gasoline station and a soil vapor survey was not warranted. The consultant reported that subsurface utilities in the site vicinity include gas, electric, water, sewer and storm drain lines, which are buried between 2 and 10 feet bgs. The consultant stated that since the depth to water in site wells had ranged from 22.67 to 36.40 feet, the potential for groundwater to migrate along utility lines is unlikely. The consultant prepared a Low Threat UST Case Closure report for the site which recommended no further action and the destruction of all site monitoring wells. This case meets the criteria for closure under the Low Threat Closure Policy. DEH concurs with the recommendation for no further action.

LUST:
Global Id: T0619756977
Contact Type: Local Agency Caseworker
Contact Name: NASSER SIONIT
Organization Name: SAN DIEGO COUNTY LOP
Address: P.O. Box 129261
City: San Diego

96929 (Continued) **U001573302**

Email: nasser.sionit@sdcounty.ca.gov
Phone Number: Not reported

LUST:
Global Id: T0619756977
Action Type: Other
Date: 03/10/2008
Action: Leak Reported

Global Id: T0619756977
Action Type: RESPONSE
Date: 04/30/2013
Action: Monitoring Report - Semi-Annually

Global Id: T0619756977
Action Type: ENFORCEMENT
Date: 07/15/2009
Action: Technical Correspondence / Assistance / Other

Global Id: T0619756977
Action Type: ENFORCEMENT
Date: 12/29/2010
Action: Technical Correspondence / Assistance / Other

Global Id: T0619756977
Action Type: ENFORCEMENT
Date: 11/10/2010
Action: Technical Correspondence / Assistance / Other

Global Id: T0619756977
Action Type: RESPONSE
Date: 10/30/2012
Action: Monitoring Report - Semi-Annually - Regulator Responded

Global Id: T0619756977
Action Type: ENFORCEMENT
Date: 10/16/2014
Action: Closure/No Further Action Letter

Global Id: T0619756977
Action Type: RESPONSE
Date: 01/02/2013
Action: Request for Closure - Regulator Responded

Global Id: T0619756977
Action Type: Other
Date: 02/29/2008
Action: Leak Stopped

Global Id: T0619756977
Action Type: ENFORCEMENT
Date: 08/21/2013
Action: Technical Correspondence / Assistance / Other

Global Id: T0619756977
Action Type: RESPONSE
Date: 11/25/2009

96929 (Continued) **U001573302**

Action: Well Installation Report

Global Id: T0619756977
Action Type: RESPONSE
Date: 10/30/2011
Action: Monitoring Report - Semi-Annually

Global Id: T0619756977
Action Type: ENFORCEMENT
Date: 07/08/2009
Action: Letter - Notice

Global Id: T0619756977
Action Type: RESPONSE
Date: 04/30/2012
Action: Monitoring Report - Semi-Annually

Global Id: T0619756977
Action Type: RESPONSE
Date: 04/06/2012
Action: Site Assessment Report

Global Id: T0619756977
Action Type: ENFORCEMENT
Date: 04/06/2010
Action: Technical Correspondence / Assistance / Other

Global Id: T0619756977
Action Type: RESPONSE
Date: 12/02/2010
Action: Site Assessment Report

Global Id: T0619756977
Action Type: RESPONSE
Date: 05/28/2010
Action: Well Installation Workplan

Global Id: T0619756977
Action Type: ENFORCEMENT
Date: 08/24/2011
Action: Staff Letter

Global Id: T0619756977
Action Type: ENFORCEMENT
Date: 06/15/2010
Action: Technical Correspondence / Assistance / Other

Global Id: T0619756977
Action Type: Other
Date: 02/29/2008
Action: Leak Began

Global Id: T0619756977
Action Type: RESPONSE
Date: 08/30/2011
Action: Correspondence

96929 (Continued) **U001573302**

Global Id: T0619756977
Action Type: ENFORCEMENT
Date: 11/13/2012
Action: Technical Correspondence / Assistance / Other

Global Id: T0619756977
Action Type: RESPONSE
Date: 01/30/2011
Action: Monitoring Report - Semi-Annually - Regulator Responded

Global Id: T0619756977
Action Type: RESPONSE
Date: 12/10/2010
Action: Soil and Water Investigation Workplan - Regulator Responded

Global Id: T0619756977
Action Type: ENFORCEMENT
Date: 09/23/2008
Action: Technical Correspondence / Assistance / Other

Global Id: T0619756977
Action Type: RESPONSE
Date: 01/30/2010
Action: Monitoring Report - Semi-Annually

Global Id: T0619756977
Action Type: RESPONSE
Date: 07/30/2010
Action: Monitoring Report - Semi-Annually

Global Id: T0619756977
Action Type: ENFORCEMENT
Date: 10/17/2013
Action: Technical Correspondence / Assistance / Other

Global Id: T0619756977
Action Type: RESPONSE
Date: 07/30/2009
Action: Well Installation Workplan

Global Id: T0619756977
Action Type: Other
Date: 02/29/2008
Action: Leak Discovery

Global Id: T0619756977
Action Type: RESPONSE
Date: 09/23/2010
Action: Well Installation Workplan

Global Id: T0619756977
Action Type: ENFORCEMENT
Date: 05/20/2009
Action: Technical Correspondence / Assistance / Other

Global Id: T0619756977
Action Type: ENFORCEMENT

96929 (Continued) **U001573302**

Date: 10/27/2010
Action: Technical Correspondence / Assistance / Other

Global Id: T0619756977
Action Type: RESPONSE
Date: 04/30/2011
Action: Monitoring Report - Semi-Annually

Global Id: T0619756977
Action Type: RESPONSE
Date: 09/23/2010
Action: Well Installation Workplan

Global Id: T0619756977
Action Type: RESPONSE
Date: 01/26/2012
Action: Well Installation Report

Global Id: T0619756977
Action Type: RESPONSE
Date: 03/25/2010
Action: Site Assessment Report

LUST:
Global Id: T0619756977
Status: Open - Case Begin Date
Status Date: 02/29/2008

Global Id: T0619756977
Status: Open - Site Assessment
Status Date: 03/21/2008

Global Id: T0619756977
Status: Open - Eligible for Closure
Status Date: 06/27/2013

Global Id: T0619756977
Status: Open - Site Assessment
Status Date: 06/19/2014

Global Id: T0619756977
Status: Open - Eligible for Closure
Status Date: 06/25/2014

Global Id: T0619756977
Status: Completed - Case Closed
Status Date: 10/16/2014

SWEEPS UST:
Status: Active
Comp Number: 13134
Number: 9
Board Of Equalization: 44-022712
Referral Date: Not reported
Action Date: 06-26-92

96929 (Continued) **U001573302**

Created Date: 02-29-88
Owner Tank Id: Not reported
SWRCB Tank Id: 37-000-013134-000001
Tank Status: A
Capacity: 10000
Active Date: Not reported
Tank Use: M.V. FUEL
STG: P
Content: REG UNLEADED
Number Of Tanks: 4

Status: Active
Comp Number: 13134
Number: 9
Board Of Equalization: 44-022712
Referral Date: Not reported
Action Date: 06-26-92
Created Date: 02-29-88
Owner Tank Id: Not reported
SWRCB Tank Id: 37-000-013134-000002
Tank Status: A
Capacity: 10000
Active Date: Not reported
Tank Use: M.V. FUEL
STG: P
Content: LEADED
Number Of Tanks: Not reported

Status: Active
Comp Number: 13134
Number: 9
Board Of Equalization: 44-022712
Referral Date: Not reported
Action Date: 06-26-92
Created Date: 02-29-88
Owner Tank Id: Not reported
SWRCB Tank Id: 37-000-013134-000003
Tank Status: A
Capacity: 10000
Active Date: Not reported
Tank Use: M.V. FUEL
STG: P
Content: REG UNLEADED
Number Of Tanks: Not reported

Status: Active
Comp Number: 13134
Number: 9
Board Of Equalization: 44-022712
Referral Date: Not reported
Action Date: 06-26-92
Created Date: 02-29-88
Owner Tank Id: Not reported
SWRCB Tank Id: 37-000-013134-000004
Tank Status: A
Capacity: 1000
Active Date: Not reported

96929 (Continued) **U001573302**

Tank Use: PETROLEUM
STG: W
Content: Not reported
Number Of Tanks: Not reported

HIST UST:
File Number: Not reported
URL: Not reported
Region: STATE
Facility ID: 00000062933
Facility Type: Gas Station
Other Type: Not reported
Contact Name: NOEL,DAVID A JR
Telephone: 6194873484
Owner Name: CHEVRON U.S.A. INC.
Owner Address: 575 MARKET
Owner City,St,Zip: SAN FRANCISCO, CA 94105
Total Tanks: 0004

Tank Num: 001
Container Num: 1
Year Installed: Not reported
Tank Capacity: 00010000
Tank Used for: PRODUCT
Type of Fuel: Not reported
Container Construction Thickness: 0000250
Leak Detection: Stock Inventor

Tank Num: 002
Container Num: 2
Year Installed: Not reported
Tank Capacity: 00010000
Tank Used for: PRODUCT
Type of Fuel: Not reported
Container Construction Thickness: 0000250
Leak Detection: Stock Inventor

Tank Num: 003
Container Num: 3
Year Installed: Not reported
Tank Capacity: 00010000
Tank Used for: PRODUCT
Type of Fuel: Not reported
Container Construction Thickness: 0000250
Leak Detection: Stock Inventor

Tank Num: 004
Container Num: 4
Year Installed: Not reported
Tank Capacity: 00001000
Tank Used for: WASTE
Type of Fuel: Not reported
Container Construction Thickness: 0000250
Leak Detection: Stock Inventor

B9 **96929** **HIST UST** **S113014745**
South **11095 CARMEL MT RD** **HAZNET** **N/A**
1/8-1/4 **SAN DIEGO, CA 92129**
0.137 mi.
725 ft. **Site 4 of 5 in cluster B**

Relative:
Lower

Actual:
625 ft.

HIST UST:

File Number:	0002AE87
URL:	http://geotracker.waterboards.ca.gov/ustpdfs/pdf/0002AE87.pdf
Region:	Not reported
Facility ID:	Not reported
Facility Type:	Not reported
Other Type:	Not reported
Contact Name:	Not reported
Telephone:	Not reported
Owner Name:	Not reported
Owner Address:	Not reported
Owner City,St,Zip:	Not reported
Total Tanks:	Not reported
Tank Num:	Not reported
Container Num:	Not reported
Year Installed:	Not reported
Tank Capacity:	Not reported
Tank Used for:	Not reported
Type of Fuel:	Not reported
Container Construction Thickness:	Not reported
Leak Detection:	Not reported

Click here for Geo Tracker PDF:

HAZNET:

envid:	S113014745
Year:	1997
GEPAID:	CAD982335234
Contact:	Not reported
Telephone:	0000000000
Mailing Name:	Not reported
Mailing Address:	11095 CARMEL MOUNTAIN RD
Mailing City,St,Zip:	SAN DIEGO, CA 921290000
Gen County:	Not reported
TSD EPA ID:	CAD981696420
TSD County:	Not reported
Waste Category:	Aqueous solution with total organic residues less than 10 percent
Disposal Method:	Transfer Station
Tons:	.2293
Cat Decode:	Not reported
Method Decode:	Not reported
Facility County:	San Diego
envid:	S113014745
Year:	1997
GEPAID:	CAD982335234
Contact:	Not reported
Telephone:	0000000000
Mailing Name:	Not reported
Mailing Address:	11095 CARMEL MOUNTAIN RD
Mailing City,St,Zip:	SAN DIEGO, CA 921290000
Gen County:	Not reported

96929 (Continued) **S113014745**

TSD EPA ID: CAD008302903
TSD County: Not reported
Waste Category: Waste oil and mixed oil
Disposal Method: Recycler
Tons: .5212
Cat Decode: Not reported
Method Decode: Not reported
Facility County: San Diego

envid: S113014745
Year: 1996
GEPAID: CAD982335234
Contact: Not reported
Telephone: 0000000000
Mailing Name: Not reported
Mailing Address: 11095 CARMEL MOUNTAIN RD
Mailing City,St,Zip: SAN DIEGO, CA 921290000
Gen County: Not reported
TSD EPA ID: CAD981696420
TSD County: Not reported
Waste Category: Aqueous solution with total organic residues less than 10 percent
Disposal Method: Transfer Station
Tons: .4586
Cat Decode: Not reported
Method Decode: Not reported
Facility County: San Diego

envid: S113014745
Year: 1994
GEPAID: CAD982335234
Contact: Not reported
Telephone: 0000000000
Mailing Name: Not reported
Mailing Address: 11095 CARMEL MOUNTAIN RD
Mailing City,St,Zip: SAN DIEGO, CA 921290000
Gen County: Not reported
TSD EPA ID: CAD980883177
TSD County: Not reported
Waste Category: Unspecified oil-containing waste
Disposal Method: Recycler
Tons: .0834
Cat Decode: Not reported
Method Decode: Not reported
Facility County: San Diego

envid: S113014745
Year: 1993
GEPAID: CAD982335234
Contact: Not reported
Telephone: 0000000000
Mailing Name: Not reported
Mailing Address: 11095 CARMEL MOUNTAIN RD
Mailing City,St,Zip: SAN DIEGO, CA 921290000
Gen County: Not reported
TSD EPA ID: CAD980883177
TSD County: Not reported
Waste Category: Unspecified oil-containing waste

96929 (Continued) **S113014745**

Disposal Method: Recycler
Tons: 0.1042
Cat Decode: Not reported
Method Decode: Not reported
Facility County: San Diego

Click this hyperlink while viewing on your computer to access additional CA_HAZNET: detail in the EDR Site Report.

B10 **CHEVRON 96929** **RCRA-LQG** **1006805009**
South **11095 CARMEL MT RD** **CAR000119669**
1/8-1/4 **SAN DIEGO, CA 92129**
0.137 mi.
725 ft. **Site 5 of 5 in cluster B**

Relative:
Lower

Actual:
625 ft.

RCRA-LQG:
Date form received by agency: 02/28/2012
Facility name: CHEVRON 96929
Facility address: 11095 CARMEL MT RD
SAN DIEGO, CA 92129
EPA ID: CAR000119669
Mailing address: PO BOX 6004
SAN RAMON, CA 94583
Contact: KATHY NORRIS
Contact address: PO BOX 6004
SAN RAMON, CA 94583
Contact country: US
Contact telephone: 877-386-6604
Telephone ext.: 04
Contact email: NAWTDESK@CHEVRON.COM
EPA Region: 09
Classification: Large Quantity Generator
Description: Handler: generates 1,000 kg or more of hazardous waste during any calendar month; or generates more than 1 kg of acutely hazardous waste during any calendar month; or generates more than 100 kg of any residue or contaminated soil, waste or other debris resulting from the cleanup of a spill, into or on any land or water, of acutely hazardous waste during any calendar month; or generates 1 kg or less of acutely hazardous waste during any calendar month, and accumulates more than 1 kg of acutely hazardous waste at any time; or generates 100 kg or less of any residue or contaminated soil, waste or other debris resulting from the cleanup of a spill, into or on any land or water, of acutely hazardous waste during any calendar month, and accumulates more than 100 kg of that material at any time

Owner/Operator Summary:
Owner/operator name: CHEVRON USA INC.
Owner/operator address: BOLLINGER CANYON ROAD
SAN RAMON, CA 94583
Owner/operator country: Not reported
Owner/operator telephone: 877-386-6604
Owner/operator email: Not reported
Owner/operator fax: Not reported
Owner/operator extension: 04
Legal status: Private
Owner/Operator Type: Operator
Owner/Op start date: 12/09/1971

CHEVRON 96929 (Continued) **1006805009**

Owner/Op end date: Not reported

Owner/operator name: CHERVON USA INC.
Owner/operator address: BOLLINGER CANYON ROAD
SAN RAMON, CA 94583
Owner/operator country: Not reported
Owner/operator telephone: 877-386-6604
Owner/operator email: Not reported
Owner/operator fax: Not reported
Owner/operator extension: 04
Legal status: Private
Owner/Operator Type: Owner
Owner/Op start date: 12/09/1971
Owner/Op end date: Not reported

Handler Activities Summary:
U.S. importer of hazardous waste: No
Mixed waste (haz. and radioactive): No
Recycler of hazardous waste: No
Transporter of hazardous waste: No
Treater, storer or disposer of HW: No
Underground injection activity: No
On-site burner exemption: No
Furnace exemption: No
Used oil fuel burner: No
Used oil processor: No
User oil refiner: No
Used oil fuel marketer to burner: No
Used oil Specification marketer: No
Used oil transfer facility: No
Used oil transporter: No

. Waste code: D001
. Waste name: IGNITABLE WASTE

. Waste code: D018
. Waste name: BENZENE

Historical Generators:
Date form received by agency: 06/25/2010
Site name: CHEVRON #96929
Classification: Large Quantity Generator

. Waste code: 134
. Waste name: Aqueous solution with <10% total organic residues

. Waste code: 223
. Waste name: Unspecified oil-containing waste

. Waste code: 343
. Waste name: Unspecified organic liquid mixture

. Waste code: D001
. Waste name: IGNITABLE WASTE

. Waste code: D018

CHEVRON 96929 (Continued) **1006805009**

. Waste name: BENZENE

Date form received by agency: 05/16/2002
Site name: CHEVRON STATION NO 96929
Classification: Small Quantity Generator

. Waste code: D001
. Waste name: IGNITABLE WASTE

. Waste code: D018
. Waste name: BENZENE

Violation Status: No violations found

---

11 NNE 1/8-1/4 0.193 mi. 1021 ft. **HEALTH EXAMINETICS UNIT 1** **RCRA-SQG 1000597863**
15330 AVE OF SCIENCE STE 200 **FINDS CAD983618984**
SAN DIEGO, CA 92128 **ECHO**

Relative: Higher

Actual: 852 ft.

RCRA-SQG:
Date form received by agency: 01/28/1992
Facility name: HEALTH EXAMINETICS UNIT 1
Facility address: 15330 AVE OF SCIENCE STE 200
SAN DIEGO, CA 92128-3488
EPA ID: CAD983618984
Contact: RICHARD FOSTER
Contact address: 15330 AVE OF SCIENCE STE 200
SAN DIEGO, CA 92128-3488
Contact country: US
Contact telephone: 619-485-0933
Contact email: Not reported
EPA Region: 09
Classification: Small Small Quantity Generator
Description: Handler: generates more than 100 and less than 1000 kg of hazardous waste during any calendar month and accumulates less than 6000 kg of hazardous waste at any time; or generates 100 kg or less of hazardous waste during any calendar month, and accumulates more than 1000 kg of hazardous waste at any time

Owner/Operator Summary:
Owner/operator name: MEDIQ INC
Owner/operator address: ONE MEDIQ PLAZA
PENNSAUKEN, NJ 08110
Owner/operator country: Not reported
Owner/operator telephone: 609-665-9300
Owner/operator email: Not reported
Owner/operator fax: Not reported
Owner/operator extension: Not reported
Legal status: Private
Owner/Operator Type: Owner
Owner/Op start date: Not reported
Owner/Op end date: Not reported

Handler Activities Summary:
U.S. importer of hazardous waste: No
Mixed waste (haz. and radioactive): No
Recycler of hazardous waste: No

HEALTH EXAMINETICS UNIT 1 (Continued) **1000597863**

Transporter of hazardous waste:	No
Treater, storer or disposer of HW:	No
Underground injection activity:	No
On-site burner exemption:	No
Furnace exemption:	No
Used oil fuel burner:	No
Used oil processor:	No
User oil refiner:	No
Used oil fuel marketer to burner:	No
Used oil Specification marketer:	No
Used oil transfer facility:	No
Used oil transporter:	No

Violation Status: No violations found

FINDS:

Registry ID: 110008282964

Environmental Interest/Information System

RCRAInfo is a national information system that supports the Resource Conservation and Recovery Act (RCRA) program through the tracking of events and activities related to facilities that generate, transport, and treat, store, or dispose of hazardous waste. RCRAInfo allows RCRA program staff to track the notification, permit, compliance, and corrective action activities required under RCRA.

Click this hyperlink while viewing on your computer to access additional FINDS: detail in the EDR Site Report.

ECHO:

Envid:	1000597863
Registry ID:	110008282964
DFR URL:	http://echo.epa.gov/detailed-facility-report?fid=110008282964

C12 **MARSTON CLEANERS** **SLIC** **S103622858**
SE **11040 RANCHO CARMEL DR STE 4** **DRYCLEANERS** **N/A**
1/4-1/2 **SAN DIEGO, CA 92128**
0.295 mi.
1557 ft. **Site 1 of 4 in cluster C**

Relative: **Lower**

Actual: **640 ft.**

SLIC REG 9:

Region:	9
Facilty Type:	Not reported
Status:	Closed
Sort Code:	20-0946.02
Waste Discharger Id:	9 000496N03
Local Case Num:	2090006
Responsible Party:	MARSTON CLEANERS
Category:	GENERAL
Class:	SLIC
Order Number:	Not reported
File Number:	1
Date Entered:	04/2002
End Date:	Not reported
Archive Box #:	0
Archive Box Storage:	Not reported

MARSTON CLEANERS (Continued) **S103622858**

Archive Box Storage Location: Not reported
Remarks: Not reported

Region: 9
Facilty Type: Not reported
Status: Closed
Sort Code: 20-0946.03
Waste Discharger Id: 9 000496N03
Local Case Num: 2090006
Responsible Party: MARSTON CLEANERS
Category: REPORT
Class: SLIC
Order Number: Not reported
File Number: 1
Date Entered: 04/2002
End Date: 09/2005
Archive Box #: 0
Archive Box Storage: Not reported
Archive Box Storage Location: Not reported
Remarks: Not reported

Region: 9
Facilty Type: Not reported
Status: Closed
Sort Code: 20-0946.03
Waste Discharger Id: 9 000496N03
Local Case Num: 2090006
Responsible Party: MARSTON CLEANERS
Category: REPORT
Class: SLIC
Order Number: Not reported
File Number: 2
Date Entered: 10/2005
End Date: 09/2006
Archive Box #: 0
Archive Box Storage: Not reported
Archive Box Storage Location: Not reported
Remarks: Not reported

Region: 9
Facilty Type: Not reported
Status: Open
Sort Code: 20-0946.03
Waste Discharger Id: 9 000496N03
Local Case Num: 2090006
Responsible Party: MARSTON CLEANERS
Category: REPORT
Class: SLIC
Order Number: Not reported
File Number: 3
Date Entered: 10/2006
End Date: Not reported
Archive Box #: 0
Archive Box Storage: Not reported
Archive Box Storage Location: Not reported
Remarks: Not reported

MARSTON CLEANERS (Continued) **S103622858**

DRYCLEANERS:

EPA Id:	CAL000049768
NAICS Code:	81232
NAICS Description:	Drycleaning and Laundry Services (except Coin-Operated)
SIC Code:	7211
SIC Description:	Power Laundries, Family and Commercial
Create Date:	09/28/1994
Facility Active:	No
Inactive Date:	06/30/2005
Facility Addr2:	Not reported
Owner Name:	JAMES MARSTON
Owner Address:	11040 RANCHO CARMEL DR STE 4
Owner Address 2:	Not reported
Owner Telephone:	6199936903
Contact Name:	JAMES MARSTON
Contact Address:	11040 RANCHO CARMEL DR STE 4
Contact Address 2:	Not reported
Contact Telephone:	6199936903
Mailing Name:	Not reported
Mailing Address 1:	11040 RANCHO CARMEL DR STE 4
Mailing Address 2:	Not reported
Mailing City:	SAN DIEGO
Mailing State:	CA
Mailing Zip:	921284289
Owner Fax:	Not reported
Region Code:	4

C13 **MARSTON CLEANERS** **SAN DIEGO CO. SAM** **S104750864**
SE **11040 RANCHO CARMEL DR** **SLIC** **N/A**
1/4-1/2 **SAN DIEGO, CA 92128** **San Diego Co. HMMD**
0.295 mi.
1557 ft. **Site 2 of 4 in cluster C**

Relative:
Lower

Actual:
640 ft.

SAN DIEGO CO. SAM:

Case Number:	H25987-001
Agency:	CA Regional Water Quality Control Board
Funding:	**Non Billable**
Facility Type:	Soils Only
Facility Status:	Leak Being Confirmed
Date:	10/10/2001
Date Began:	10/10/2001

SLIC:

Region:	STATE
Facility Status:	**Open - Remediation**
Status Date:	04/30/2007
Global Id:	SL607392765
Lead Agency:	SAN DIEGO RWQCB (REGION 9)
Lead Agency Case Number:	H25987-001
Latitude:	32.977364337
Longitude:	-117.08301
Case Type:	Cleanup Program Site
Case Worker:	TCA
Local Agency:	Not reported
RB Case Number:	2090006
File Location:	Regional Board
Potential Media Affected:	Other Groundwater (uses other than drinking water), Soil, Soil Vapor

MARSTON CLEANERS (Continued) **S104750864**

Potential Contaminants of Concern: Tetrachloroethylene (PCE), Trichloroethylene (TCE)
Site History: The site is an operating dry cleaners. A soil sample was collected from the southeastern portion of the site and showed PCE at 3,100 ug/kg.

Click here to access the California GeoTracker records for this facility:

HMMD SAN DIEGO:

Permit Number:	125987
Business Type:	6HK53
EPA Id Number:	CAL000049768
APN:	313-042-04-00
Last HMMD Inspection:	10/19/2005
Facility Telephone:	858-451-3518
Permit Status:	INAC
Permit Expiration:	10/31/2006
Date Last Updated:	11/02/2012
Facility Owner:	JAMES MARSTON
Facility Mailing Address:	11040 RANCHO CARMEL DR #4
Facility Mailing City:	SAN DIEGO
Facility Mailing State:	CA
Facility Mailing Zip:	92128
UST Owner:	Not reported
Handle Regulated Hazmat:	Y
Own Or Operate UST:	Not reported
Subject To APSA:	Not reported
Generate Haz Waste:	Y
Treat Haz Waste:	Not reported
Generate Medical Waste:	Not reported

Violations Inactive Permits:

Permit Number:	125987
Update Date:	11/02/2012
Inspection Date:	03/24/2004
Violation Code:	6HV0131
Violation:	UPF Permit NOT OBTAINED for HAZWASTE
Violation Citation:	A Unified Program Facility permit has not been obtained for the generation of hazardous waste. 68.905
Activity:	Inactive Permit

Permit Number:	125987
Business Type:	6HK53
EPA Id Number:	CAL000049768
APN:	313-042-04-00
Last HMMD Inspection:	10/19/2005
Facility Telephone:	858-451-3518
Permit Status:	INAC
Permit Expiration:	10/31/2006
Date Last Updated:	11/02/2012
Facility Owner:	JAMES MARSTON
Facility Mailing Address:	11040 RANCHO CARMEL DR #4
Facility Mailing City:	SAN DIEGO
Facility Mailing State:	CA
Facility Mailing Zip:	92128
UST Owner:	Not reported
Handle Regulated Hazmat:	Y

MARSTON CLEANERS (Continued) **S104750864**

Own Or Operate UST: Not reported
Subject To APSA: Not reported
Generate Haz Waste: Y
Treat Haz Waste: Not reported
Generate Medical Waste: Not reported

Violations Inactive Permits:
Permit Number: 125987
Update Date: 11/02/2012
Inspection Date: 03/24/2004
Violation Code: 6HV0131
Violation: UPF Permit NOT OBTAINED for HAZWASTE
Violation Citation: A Unified Program Facility permit has not been obtained for the generation of hazardous waste. 68.905
Activity: Inactive Permit

Permit Number: 125987
Business Type: 6HK53
EPA Id Number: CAL000049768
APN: 313-042-04-00
Last HMMD Inspection: 10/19/2005
Facility Telephone: 858-451-3518
Permit Status: INAC
Permit Expiration: 10/31/2006
Date Last Updated: 11/02/2012
Facility Owner: JAMES MARSTON
Facility Mailing Address: 11040 RANCHO CARMEL DR #4
Facility Mailing City: SAN DIEGO
Facility Mailing State: CA
Facility Mailing Zip: 92128
UST Owner: Not reported
Handle Regulated Hazmat: Y
Own Or Operate UST: Not reported
Subject To APSA: Not reported
Generate Haz Waste: Y
Treat Haz Waste: Not reported
Generate Medical Waste: Not reported

Violations Inactive Permits:
Permit Number: 125987
Update Date: 11/02/2012
Inspection Date: 03/24/2004
Violation Code: 6HV0131
Violation: UPF Permit NOT OBTAINED for HAZWASTE
Violation Citation: A Unified Program Facility permit has not been obtained for the generation of hazardous waste. 68.905
Activity: Inactive Permit

C14
SE
1/4-1/2
0.297 mi.
1568 ft.

Relative:
Lower

Actual:
639 ft.

CARWASH OF AMERICA
11030 RANCHO CARMEL DR
SAN DIEGO, CA 92128

Site 3 of 4 in cluster C

ENVIROSTOR
LUST
SLIC
UST
San Diego Co. HMMD
SWEEPS UST
EMI

U003789889
N/A

ENVIROSTOR:

Facility ID:	37550006
Status:	Refer: 1248 Local Agency
Status Date:	09/12/2001
Site Code:	Not reported
Site Type:	Evaluation
Site Type Detailed:	Evaluation
Acres:	Not reported
NPL:	NO
Regulatory Agencies:	NONE SPECIFIED
Lead Agency:	NONE SPECIFIED
Program Manager:	Not reported
Supervisor:	Referred - Not Assigned
Division Branch:	Cleanup Cypress
Assembly:	77
Senate:	38
Special Program:	Not reported
Restricted Use:	NO
Site Mgmt Req:	NONE SPECIFIED
Funding:	Not Applicable
Latitude:	32.97698
Longitude:	-117.0832
APN:	NONE SPECIFIED
Past Use:	NONE SPECIFIED
Potential COC:	NONE SPECIFIED
Confirmed COC:	NONE SPECIFIED
Potential Description:	NONE SPECIFIED
Alias Name:	37550006
Alias Type:	Envirostor ID Number

Completed Info:

Completed Area Name:	Not reported
Completed Sub Area Name:	Not reported
Completed Document Type:	Not reported
Completed Date:	Not reported
Comments:	Not reported
Future Area Name:	Not reported
Future Sub Area Name:	Not reported
Future Document Type:	Not reported
Future Due Date:	Not reported
Schedule Area Name:	Not reported
Schedule Sub Area Name:	Not reported
Schedule Document Type:	Not reported
Schedule Due Date:	Not reported
Schedule Revised Date:	Not reported

LUST:

Lead Agency:	SAN DIEGO COUNTY LOP
Case Type:	LUST Cleanup Site
Geo Track:	http://geotracker.waterboards.ca.gov/profile_report.asp?global_id=T0607362146

CARWASH OF AMERICA (Continued) **U003789889**

Global Id:	T0607362146
Latitude:	32.977045
Longitude:	-117.083182
Status:	Completed - Case Closed
Status Date:	07/02/2012
Case Worker:	TS
RB Case Number:	Not reported
Local Agency:	SAN DIEGO COUNTY LOP
File Location:	Local Agency
Local Case Number:	H29570-002
Potential Media Affect:	Aquifer used for drinking water supply
Potential Contaminants of Concern:	Gasoline
Site History:	Please see "Site Documents" for additional information. The site consists of the combined Carmel Mountain Ranch Car Wash and Chevron gasoline service station, constructed in 1990. A convenience store building is also located on the property. This case (H29570-002) was opened in August 2002 after fuel-related contamination was reported in soil samples collected below dispensers during a product piping upgrade. A Voluntary Assistance Program (VAP) case (H29570-001, currently being considered for closure) had previously been opened in August 2001 at the site to address potential health risks from contaminated soil/soil vapors associated with a chlorinated solvent release at the dry cleaning facility previously located on the adjacent property to the north (11040 Rancho Carmel Drive). Limited soil and soil gas investigations conducted from 1998-2000 indicated that dissolved chlorinated volatile organic compounds (VOCs) had migrated to the property from the dry cleaners site. Closure of this case applies only to the contamination associated with the unauthorized release of petroleum products at the car wash site. The Regional Water Quality Control Board (RWQCB) is overseeing the assessment and mitigation of the adjacent site release (Former Marstons Cleaners) under Case 2090006 (H25987-001). However, because several of the downgradient monitoring wells installed for the chlorinated solvent release are located on the car wash property, data from these wells (MW-3, MW-4, MW-5, and MW-9) are included in the car wash site characterization. Elevated concentrations of trichloroethene (TCE), perchloroethene (PCE), and chlorinated by-products are present in several of the wells located in the northern portion of the car wash site. Petroleum hydrocarbon contaminants were reported in soil samples collected below the eight dispensers and piping during an April 2002 piping upgrade at the site. Benzene was not detected in any of the samples, but elevated concentrations of toluene, ethylbenzene, and xylenes were detected in the sample collected approximately 5.5 feet below one dispenser (D1). Methyl tertiary butyl ether (MTBE) was detected only in the sample collected below the dispenser (D2) adjacent to D1. Petroleum hydrocarbon contaminant concentrations in the remaining dispenser/piping soil samples were very low or below detection limits. In May 2002, approximately 36 tons of petroleum hydrocarbon-impacted soil was excavated from the D1/D2 dispenser area and disposed of at an off-site facility. Subsequently, four soil borings were installed in the dispenser area in November 2004. Total petroleum hydrocarbons as gasoline (TPH-g) was not detected in the soil boring samples, but MTBE (only) was detected in soil samples collected from each boring for VOCs analysis. The consultant concluded that the source of benzene, toluene and MTBE from leaking pipes and/or dispensers had likely been removed. In May 2007,

CARWASH OF AMERICA (Continued) **U003789889**

approximately 332 tons of chlorinated-solvent bearing soil was removed from an area along the northern portion of the site and the southern portion of the adjacent property as part of a remedial action for the dry cleaners site. Analytical results for soil vapor samples collected at the car wash site in 1998 and 2000 indicated the presence of elevated levels of PCE and TCE, along with lower concentrations of BTEX, MTBE, and other chlorinated VOCs. The highest PCE and TCE concentrations were detected in samples collected near the northern border of the property. DEH reviewed the risk assessment data submitted in 2001 and concurred that there was acceptable risk to the employees of the convenience store from benzene, but requested that soil vapor probes be installed adjacent to the store in order to fully assess the chlorinated VOCs risk. In July 2004, six additional soil vapor probes were installed in borings across the car wash property, including three near the perimeter of the store building. Based on 5-foot vapor sample results from all of the borings, the cumulative health risk for PCE, TCE, 1,1-dichloroethene, vinyl chloride, benzene, and MTBE in soil vapor for an adult worker in the store was calculated as 1 x 10-6, and the combined hazard index was 2.8 x 10-2. The consultant concluded that the measured concentrations do not pose an unacceptable risk to on-site receptors based on the site use, and DEH concurred with the findings in a meeting held on February 23, 2005. For the March 2011 Corrective Action Plan prepared for the site, the consultant recalculated the human health risks using only data from the three soil vapor probes installed near the store building. An estimated cancer risk of 3 x 10-7 (less than the threshold cancer risk of 1 x 10-6), and a non-cancer hazard index of 3.0 x 10-4 (acceptable level is less than one) were calculated. The consultant stated that the risk associated with on-site workers was less than significant. Seven site groundwater monitoring wells were installed at the site between 2003 and 2010, including four wells associated with the dry cleaners investigation and one cross-gradient well installed on an adjacent hotel parking lot (11002 Rancho Carmel Drive) located west of the dispenser area. Analytical results for groundwater samples collected from the wells indicate that the primary fuel contaminant of concern at the car wash site is dissolved MTBE. Only very low concentrations of non-chlorinated VOCs and TPH-g have been detected in site groundwater. As discussed above, the high concentrations of several chlorinated VOCs (above MCLs) in wells near the northern boundary of the site are being addressed under the Former Marstons Cleaners case. The site is located in a groundwater basin with designated beneficial uses. However, the consultant contacted the City of San Diego, and in a letter dated October 21, 2011, the City stated that they have no immediate plans to install wells close to the site. However, they reserve the right to develop all available groundwater resources on City property. The consultant determined that there were no sensitive receptors that would be impacted by the groundwater. An irrigation well is located at the Carmel Mountain Highlands Golf and Tennis Resort at 14455 Penasquitos Drive, but the resort is located greater than one-half mile away from the site to the north. The most recent (November 2010) groundwater data submitted for the site showed maximum MTBE concentrations of 180 micrograms per liter (ug/l) in monitoring well NM-MW-1 (near dispensers) and 32 ug/l in northern well MW-5. Both concentrations exceed the maximum contaminant level (MCL) for MTBE of 13 ug/l. MTBE concentrations reported in the other site wells were less than 1 ug/l, including the most downgradient well (NM-MW-3) located near the

CARWASH OF AMERICA (Continued) **U003789889**

southern boundary of the car wash property. In the DEH-approved March 2011 Corrective Action Plan prepared for the site, the consultant recommends natural attenuation as the site remedy. The extent of soil and groundwater contamination has been adequately delineated, and the consultant concludes that the likely fuel contaminant sources have been removed; the plume is stable and contracting; the dissolved-phase petroleum hydrocarbons will remediate by natural attenuation; and dissolved MTBE should naturally attenuate to below the MCL in approximately 15 years. Based on the assessment and remediation activities conducted at the site and vicinity, the consultant recommends case closure. DEH concurs with these conclusions and the recommendation for case closure.

LUST:
Global Id: T0607362146
Contact Type: Local Agency Caseworker
Contact Name: TERESA SHERMAN
Organization Name: SAN DIEGO COUNTY LOP
Address: P.O. Box 129261
City: San Diego
Email: teresa.sherman@sdcounty.ca.gov
Phone Number: Not reported

LUST:
Global Id: T0607362146
Action Type: ENFORCEMENT
Date: 01/15/2009
Action: Technical Correspondence / Assistance / Other

Global Id: T0607362146
Action Type: Other
Date: 04/17/2002
Action: Leak Reported

Global Id: T0607362146
Action Type: ENFORCEMENT
Date: 08/14/2002
Action: Notice of Responsibility

Global Id: T0607362146
Action Type: ENFORCEMENT
Date: 06/08/2012
Action: File review

Global Id: T0607362146
Action Type: RESPONSE
Date: 08/20/2009
Action: Monitoring Report - Semi-Annually

Global Id: T0607362146
Action Type: ENFORCEMENT
Date: 07/02/2012
Action: Closure/No Further Action Letter

Global Id: T0607362146
Action Type: ENFORCEMENT
Date: 07/13/2009

CARWASH OF AMERICA (Continued) **U003789889**

Action:	Letter - Notice
Global Id:	T0607362146
Action Type:	RESPONSE
Date:	04/12/2010
Action:	Monitoring Report - Semi-Annually
Global Id:	T0607362146
Action Type:	Other
Date:	04/17/2002
Action:	Leak Began
Global Id:	T0607362146
Action Type:	Other
Date:	04/17/2002
Action:	Leak Discovery
Global Id:	T0607362146
Action Type:	RESPONSE
Date:	12/05/2010
Action:	Clean Up Fund - 5-Year Review Summary - Regulator Responded
Global Id:	T0607362146
Action Type:	RESPONSE
Date:	10/21/2010
Action:	Clean Up Fund - 5-Year Review Summary - Regulator Responded
Global Id:	T0607362146
Action Type:	RESPONSE
Date:	08/30/2010
Action:	Monitoring Report - Semi-Annually - Regulator Responded
Global Id:	T0607362146
Action Type:	ENFORCEMENT
Date:	02/24/2011
Action:	Technical Correspondence / Assistance / Other
Global Id:	T0607362146
Action Type:	ENFORCEMENT
Date:	11/18/2011
Action:	LOP Case Closure Summary to RB
Global Id:	T0607362146
Action Type:	RESPONSE
Date:	04/01/2011
Action:	CAP/RAP - Feasibility Study Report - Regulator Responded
Global Id:	T0607362146
Action Type:	ENFORCEMENT
Date:	06/15/2010
Action:	Technical Correspondence / Assistance / Other
Global Id:	T0607362146
Action Type:	ENFORCEMENT
Date:	07/20/2011
Action:	Technical Correspondence / Assistance / Other

CARWASH OF AMERICA (Continued) **U003789889**

Global Id: T0607362146
Action Type: ENFORCEMENT
Date: 12/19/2011
Action: File review

Global Id: T0607362146
Action Type: ENFORCEMENT
Date: 11/04/2010
Action: Technical Correspondence / Assistance / Other

Global Id: T0607362146
Action Type: Other
Date: 04/17/2002
Action: Leak Stopped

Global Id: T0607362146
Action Type: ENFORCEMENT
Date: 06/06/2011
Action: Technical Correspondence / Assistance / Other

LUST:
Global Id: T0607362146
Status: Open - Case Begin Date
Status Date: 04/17/2002

Global Id: T0607362146
Status: Open - Remediation
Status Date: 03/15/2005

Global Id: T0607362146
Status: Open - Site Assessment
Status Date: 09/28/2009

Global Id: T0607362146
Status: Completed - Case Closed
Status Date: 07/02/2012

SLIC:
Region: STATE
Facility Status: **Completed - Case Closed**
Status Date: 12/06/2011
Global Id: T0608155733
Lead Agency: SAN DIEGO COUNTY LOP
Lead Agency Case Number: H29570-001
Latitude: 32.977045
Longitude: -117.083182
Case Type: Cleanup Program Site
Case Worker: TS
Local Agency: SAN DIEGO COUNTY LOP
RB Case Number: Not reported
File Location: Local Agency
Potential Media Affected: Aquifer used for drinking water supply
Potential Contaminants of Concern: Tetrachloroethylene (PCE), Trichloroethylene (TCE), Gasoline
Site History: PLEASE SEE DEH LOP CASE# H29570-002 FOR SITE DOCUMENTS RELATED TO THE CARMEL MOUNTAIN RANCH CAR WASH SITE. The site consists of the

CARWASH OF AMERICA (Continued) **U003789889**

combined Carmel Mountain Ranch Car Wash and Chevron gasoline service station, constructed in 1990. A convenience store building is also located on the property. This Voluntary Assistance Program (VAP) case (H29570-001) for the site was opened in August 2001 to address potential human health risks to site workers from contaminated soil/soil vapor associated with a chlorinated solvent release at a dry cleaning facility previously located on the adjacent property to the north (11040 Rancho Carmel Drive). Limited soil and soil gas investigations conducted in 1998-2000 indicated that dissolved chlorinated volatile organic compounds (VOCs) had migrated to the property from the dry cleaners site. Fuel-related contaminants were also reported in some of the soil vapor samples. This case involves only the soil vapor contamination and on-site human health risks associated with the chlorinated VOCs release and an unauthorized release of petroleum products at the car wash site. The Regional Water Quality Control Board is overseeing the assessment and mitigation of the dry cleaners release (Former Marstons Cleaners) under Case #H25987-001. The fuel-related contamination at the car wash site is addressed under DEH Local Oversight Program (LOP) Case #H29570-002. Analytical results for soil vapor samples collected at the car wash site in 1998 and 2000 indicated the presence of elevated levels of perchloroethene (PCE) and trichloroethene (TCE), along with lower concentrations of benzene, toluene, ethylbenzene and xylenes (BTEX), methyl tertiary butyl ether (MTBE), and other chlorinated VOCs. The highest PCE and TCE concentrations were detected in samples collected near the northern border of the property. DEH reviewed the risk assessment data in 2001 and concurred that there was acceptable risk to the employees of the convenience store from benzene, but requested that soil vapor probes be installed adjacent to the store in order to assess the chlorinated VOCs risk. In July 2004, six additional soil vapor probes were installed in borings across the car wash property, including three near the perimeter of the store building. Based on 5-foot vapor sample results from all of the borings, the cumulative health risk for PCE, TCE, 1,1-dichloroethene, vinyl chloride, benzene, and MTBE in soil vapor for an adult worker in the store was calculated as 1.06 x 10-06, and the combined hazard index was 2.8 x 10-02. The consultant concluded that the measured concentrations do not pose an unacceptable risk to on-site receptors based on the site use. DEH concurred with the risk assessment results in a meeting held on February 23, 2005. In the CAP for the LOP site, dated March 31, 2011, the consultant recalculated the risks using only the data from the three perimeter soil vapor probes, and the results were lower. The consultant estimated a cancer risk of 2.72 x 10-07 (less than the threshold cancer risk of 1.0 x 10-06) and a non-cancer hazard index of 3.0 x 10-04 (less than one).

Click here to access the California GeoTracker records for this facility:

UST:

Facility ID:	H29570
Permitting Agency:	SAN DIEGO COUNTY
Latitude:	32.9783258
Longitude:	-117.0818393

Facility ID:	37-000-129570
Permitting Agency:	San Diego County Department of Environmental Health
Latitude:	32.97699

CARWASH OF AMERICA (Continued) **U003789889**

Longitude: -117.08326

HMMD SAN DIEGO:
Permit Number: Not reported
Business Type: Not reported
EPA Id Number: CAL000234169
APN: Not reported
Last HMMD Inspection: Not reported
Facility Telephone: 858-451-1212
Permit Status: Permit Renewed
Permit Expiration: Not reported
Date Last Updated: 01/16/2018
Facility Owner: Not reported
Facility Mailing Address: 2550 5TH AVE #629, SAN DIEGO, CA 92103
Facility Mailing City: Not reported
Facility Mailing State: Not reported
Facility Mailing Zip: Not reported
UST Owner: Y
Handle Regulated Hazmat: Not reported
Own Or Operate UST: Not reported
Subject To APSA: Not reported
Generate Haz Waste: Y
Treat Haz Waste: N
Generate Medical Waste: Not reported

Inspection Violation:
Record ID: DEH2002-HUPFP-129570
Permit Status: Permit Renewed
Active Permit: Y
Facility Id Number: 37-000-129570
Program Element: Underground Storage Tank
Inspection Type: Routine
Inspection Number: 4090554
Return To Compliance Date: Not reported
Nov: N
Violation Classification: Class I
Underground Storage Tank Id: 1
Container/Tank Id: Not reported
Last Update: 2018-02-24T01:13:54.000
Inspection Date: 2013-01-17T08:21:55.000
Violation Code: 2060020 Failure to comply with one or more of the following: failure to install a spill bucket, have a functional drain valve or other method for the removal of liquid from the spill bucket/spill container, and/or be resistant to galvanic corrosion.

Record ID: DEH2002-HUPFP-129570
Permit Status: Permit Renewed
Active Permit: Y
Facility Id Number: 37-000-129570
Program Element: Underground Storage Tank
Inspection Type: Return To Compliance (RTC)
Inspection Number: 4779537
Return To Compliance Date: 2012-11-30T00:00:00.000
Nov: Not reported
Violation Classification: Not reported
Underground Storage Tank Id: 1
Container/Tank Id: Not reported

CARWASH OF AMERICA (Continued) **U003789889**

Last Update: 2018-02-24T01:13:54.000
Inspection Date: 2013-01-23T14:52:39.000
Violation Code: 2060020 Failure to comply with one or more of the following: failure to install a spill bucket, have a functional drain valve or other method for the removal of liquid from the spill bucket/spill container, and/or be resistant to galvanic corrosion.

Record ID: DEH2002-HUPFP-129570
Permit Status: Permit Renewed
Active Permit: Y
Facility Id Number: 37-000-129570
Program Element: Underground Storage Tank
Inspection Type: Routine
Inspection Number: 5521121
Return To Compliance Date: 2016-10-26T00:00:00.000
Nov: No
Violation Classification: Not reported
Underground Storage Tank Id: 28392
Container/Tank Id: Not reported
Last Update: 2018-02-24T01:13:54.000
Inspection Date: 2016-10-26T11:21:00.000
Violation Code: 2030018 (RD) Failure of the double wall pressurized piping in the turbine sump to be continuously monitored with a system that activates an audible and visual alarm or restricts or stops flow at dispenser when a leak is detected. 23 CCR 2636(f)(1)

UST DTL:
Record ID: DEH2002-HUPFP-129570
Permit Status: Permit Renewed
Active Permit: Y
Facility Id Number: 37-000-129570
Facility Type (Ust Facility): Motor Vehicle Fueling
Tank Owner Name: CARMEL MT RANCH CAR WASH INC
Tankid: 28390
Tank Status: Active
Date Ust Permanently Closed: Not reported
Tank Use: Motor Vehicle Fueling
Piping System Type: Pressure
Last Updated: 2018-02-24T01:14:14.000
Tank Capacityin Gallons: 12000
Tank Contents: Regular Unleaded
Type Of Tank: Double Wall

Record ID: DEH2002-HUPFP-129570
Permit Status: Permit Renewed
Active Permit: Y
Facility Id Number: 37-000-129570
Facility Type (Ust Facility): Motor Vehicle Fueling
Tank Owner Name: CARMEL MT RANCH CAR WASH INC
Tankid: 28392
Tank Status: Active
Date Ust Permanently Closed: Not reported
Tank Use: Motor Vehicle Fueling
Piping System Type: Pressure
Last Updated: 2018-02-24T01:14:14.000
Tank Capacityin Gallons: 12000
Tank Contents: Premium Unleaded

CARWASH OF AMERICA (Continued) **U003789889**

Type Of Tank: Double Wall

Record ID: DEH2002-HUPFP-129570
Permit Status: Permit Renewed
Active Permit: Y
Facility Id Number: 37-000-129570
Facility Type (Ust Facility): Motor Vehicle Fueling
Tank Owner Name: CARMEL MT RANCH CAR WASH INC
Tankid: 28391
Tank Status: Active
Date Ust Permanently Closed: Not reported
Tank Use: Motor Vehicle Fueling
Piping System Type: Pressure
Last Updated: 2018-02-24T01:14:14.000
Tank Capacityin Gallons: 12000
Tank Contents: Regular Unleaded
Type Of Tank: Double Wall

Waste and Materials:
Record ID: DEH2002-HUPFP-129570
Permit Status: Permit Renewed
Active Permit: Y
Child Record Id: DEH2017-HCHEM-0149122
Trade Secret: N
Hazardous Material Type: Mixture
Last Updated: 2018-01-16T17:48:03.000
Chemical Name: Soaps, Waxes, Dressings, Degreasers, Glass Cleaners
Common Name: Soaps, Waxes, Dressings, Degreasers, Glass Cleaners
Case Number: Not reported

Record ID: DEH2002-HUPFP-129570
Permit Status: Permit Renewed
Active Permit: Y
Child Record Id: DEH2017-HWAST-0127496
Trade Secret: N
Hazardous Material Type: Not reported
Last Updated: 2018-01-16T17:48:03.000
Chemical Name: WASTE 134 AQUEOUS SOL'N W/LESS 10% ORG
Common Name: SUMP WATER (with Fuel) & CARWASH MUD
Case Number: Not reported

Record ID: DEH2002-HUPFP-129570
Permit Status: Permit Renewed
Active Permit: Y
Child Record Id: DEH2017-HCHEM-0149120
Trade Secret: N
Hazardous Material Type: Mixture
Last Updated: 2018-01-16T17:48:03.000
Chemical Name: SUPREME UNLEADED
Common Name: UNDERGROUND TANK (91 UNLEADED)
Case Number: 8006-61-9

Record ID: DEH2002-HUPFP-129570
Permit Status: Permit Renewed
Active Permit: Y
Child Record Id: DEH2017-HCHEM-0149121
Trade Secret: N

CARWASH OF AMERICA (Continued) **U003789889**

Hazardous Material Type: Mixture
Last Updated: 2018-01-16T17:48:03.000
Chemical Name: REGULAR UNLEADED
Common Name: UNDERGROUND TANK (87 UNLEADED)
Case Number: 8006-61-9

Record ID: DEH2002-HUPFP-129570
Permit Status: Permit Renewed
Active Permit: Y
Child Record Id: DEH2017-HWAST-0127497
Trade Secret: N
Hazardous Material Type: Not reported
Last Updated: 2018-01-16T17:48:03.000
Chemical Name: WASTE 352 ORGANIC SOLIDS (OTHER)
Common Name: FUEL FILTERS
Case Number: Not reported

Record ID: DEH2002-HUPFP-129570
Permit Status: Permit Renewed
Active Permit: Y
Child Record Id: DEH2016-HCHEM-0097200
Trade Secret: N
Hazardous Material Type: Mixture
Last Updated: 2016-07-27T01:51:41.000
Chemical Name: SUPREME UNLEADED
Common Name: UNDERGROUND TANK (91 UNLEADED)
Case Number: 8006-61-9

Record ID: DEH2002-HUPFP-129570
Permit Status: Permit Renewed
Active Permit: Y
Child Record Id: DEH2016-HCHEM-0097201
Trade Secret: N
Hazardous Material Type: Mixture
Last Updated: 2016-07-27T01:51:41.000
Chemical Name: REGULAR UNLEADED
Common Name: UNDERGROUND TANK (87 UNLEADED)
Case Number: 8006-61-9

Record ID: DEH2002-HUPFP-129570
Permit Status: Permit Renewed
Active Permit: Y
Child Record Id: DEH2016-HCHEM-0097202
Trade Secret: N
Hazardous Material Type: Mixture
Last Updated: 2016-07-27T01:51:41.000
Chemical Name: Soaps, Waxes, Dressings, Degreasers, Glass Cleaners
Common Name: Soaps, Waxes, Dressings, Degreasers, Glass Cleaners
Case Number: Not reported

Record ID: DEH2002-HUPFP-129570
Permit Status: Permit Renewed
Active Permit: Y
Child Record Id: DEH2016-HWAST-0079164
Trade Secret: N
Hazardous Material Type: Not reported
Last Updated: 2016-07-27T01:51:42.000

CARWASH OF AMERICA (Continued) **U003789889**

Chemical Name: WASTE 134 AQUEOUS SOL'N W/LESS 10% ORG
Common Name: SUMP WATER (with Fuel) & CARWASH MUD
Case Number: Not reported

Record ID: DEH2002-HUPFP-129570
Permit Status: Permit Renewed
Active Permit: Y
Child Record Id: DEH2016-HWAST-0079165
Trade Secret: N
Hazardous Material Type: Not reported
Last Updated: 2016-07-27T01:51:42.000
Chemical Name: WASTE 352 ORGANIC SOLIDS (OTHER)
Common Name: FUEL FILTERS
Case Number: Not reported

Permit Number: 129570
Business Type: 6HK28
EPA Id Number: CAL000234169
APN: 313-042-03-00
Last HMMD Inspection: 11/30/2011
Facility Telephone: 858-451-1212
Permit Status: OPEN
Permit Expiration: 06/30/2013
Date Last Updated: 11/02/2012
Facility Owner: THOMPSON FETTER
Facility Mailing Address: 2550 5TH AVE #629
Facility Mailing City: SAN DIEGO
Facility Mailing State: CA
Facility Mailing Zip: 92103
UST Owner: CARMEL MTN RANCH CARWASH INC
Handle Regulated Hazmat: Y
Own Or Operate UST: Y
Subject To APSA: Not reported
Generate Haz Waste: Y
Treat Haz Waste: Not reported
Generate Medical Waste: Not reported

Inventory Active Permits (not SQG Medical):
Permit Number: 129570
Update Date: 11/02/2012
Case Number: 124-38-9
Name: CARBON DIOXIDE
Other Information: Not reported
Material Waste: Material
Hazardous Categories 1: FIRE
Hazardous Categories 2: PRESSURE RELEASE

Permit Number: 129570
Update Date: 11/02/2012
Case Number: MIXTURE
Name: GLASS CLEANER CAR SOAP CLNR. & WHITE WALL CLEANER
Other Information: Not reported
Material Waste: Material
Hazardous Categories 1: FIRE
Hazardous Categories 2: ACUTE

Permit Number: 129570

CARWASH OF AMERICA (Continued) **U003789889**

Update Date: 11/02/2012
Case Number: 8006-61-9
Name: REGULAR UNLEADED
Other Information: UNDERGROUND TANK 129570 T001 UNLEADED
Material Waste: Material
Hazardous Categories 1: FIRE
Hazardous Categories 2: Not reported

Permit Number: 129570
Update Date: 11/02/2012
Case Number: 8006-61-9
Name: REGULAR UNLEADED
Other Information: UNDERGROUND TANK 129570 T002 UNLEADED
Material Waste: Material
Hazardous Categories 1: FIRE
Hazardous Categories 2: Not reported

Permit Number: 129570
Update Date: 11/02/2012
Case Number: 8006-61-9
Name: SUPER UNLEADED
Other Information: UNDERGROUND TANK 129570 T003 UNLEADED
Material Waste: Material
Hazardous Categories 1: FIRE
Hazardous Categories 2: Not reported

Permit Number: 129570
Update Date: 11/02/2012
Case Number: Not reported
Name: WASTE 134 AQUEOUS SOL'N W/LESS 10% ORG
Other Information: WATER AND FUEL / HAULER: EFR
Material Waste: Waste
Hazardous Categories 1: Not reported
Hazardous Categories 2: Not reported

Permit Number: 129570
Update Date: 11/02/2012
Case Number: Not reported
Name: WASTE 352 ORGANIC SOLIDS (OTHER)
Other Information: FUEL FILTERS
Material Waste: Waste
Hazardous Categories 1: Not reported
Hazardous Categories 2: Not reported

Violations Active Permits:
Permit Number: 129570
Update Date: 11/02/2012
Inspection Date: 09/09/2004
Violation Code: 6HV0204
Violation: WASTE CONTAINER:IMPROPER MGMT
Violation Citation: Hazardous waste storage container is not handled or stored in a manner which will prevent leaks or rupture. CCR 66265.173
Activity: ACTIVE

Permit Number: 129570
Update Date: 11/02/2012
Inspection Date: 10/24/2005

CARWASH OF AMERICA (Continued) **U003789889**

Violation Code: 6HV3255
Violation: SPILL CONTAIN. NOT DRY/IN GOOD CONDITION
Violation Citation: Spill container is not in good condition and/or liquid free. 2635(b)(1), 2636(a)(1)
Activity: ACTIVE

Permit Number: 129570
Update Date: 11/02/2012
Inspection Date: 10/24/2005
Violation Code: 6HV3263
Violation: MONITOR SYSTEM NOT ALL FUNCTIONAL
Violation Citation: Monitoring system components &/or devices are not all functional. 2630, 2641(j), 2632
Activity: ACTIVE

Permit Number: 129570
Update Date: 11/02/2012
Inspection Date: 10/24/2005
Violation Code: 6HV3411
Violation: LLD NOT INSTALLED/NOT FUNCTIONAL
Violation Citation: DOUBLE WALLED PRESSURIZED PIPING-Including Under Dispenser Containment (UDC):Line leak detector is not installed, not functional, or not tested. 2636(f)(2), 25284.1(a)(4)(C), 2641(j)
Activity: ACTIVE

Permit Number: 129570
Update Date: 11/02/2012
Inspection Date: 10/24/2005
Violation Code: 6HV3411
Violation: LLD NOT INSTALLED/NOT FUNCTIONAL
Violation Citation: DOUBLE WALLED PRESSURIZED PIPING-Including Under Dispenser Containment (UDC):Line leak detector is not installed, not functional, or not tested. 2636(f)(2), 25284.1(a)(4)(C), 2641(j)
Activity: ACTIVE

Permit Number: 129570
Update Date: 11/02/2012
Inspection Date: 10/24/2005
Violation Code: 6HV3411
Violation: LLD NOT INSTALLED/NOT FUNCTIONAL
Violation Citation: DOUBLE WALLED PRESSURIZED PIPING-Including Under Dispenser Containment (UDC):Line leak detector is not installed, not functional, or not tested. 2636(f)(2), 25284.1(a)(4)(C), 2641(j)
Activity: ACTIVE

Permit Number: 129570
Update Date: 11/02/2012
Inspection Date: 11/08/2006
Violation Code: 6HV3262
Violation: SEC CONT PIPING DRAINAGE OBSTRUCTED
Violation Citation: Secondary containment piping obstructed preventing drainage to sump. 2632
Activity: ACTIVE

Permit Number: 129570
Update Date: 11/02/2012
Inspection Date: 11/08/2006

CARWASH OF AMERICA (Continued) **U003789889**

Violation Code: 6HV3262
Violation: SEC CONT PIPING DRAINAGE OBSTRUCTED
Violation Citation: Secondary containment piping obstructed preventing drainage to sump. 2632
Activity: ACTIVE

Permit Number: 129570
Update Date: 11/02/2012
Inspection Date: 11/08/2006
Violation Code: 6HV3262
Violation: SEC CONT PIPING DRAINAGE OBSTRUCTED
Violation Citation: Secondary containment piping obstructed preventing drainage to sump. 2632
Activity: ACTIVE

Permit Number: 129570
Update Date: 11/02/2012
Inspection Date: 08/26/2003
Violation Code: 6HV3112
Violation: 2NDRY CONT TEST NOT DONE (6/36 MOS.)
Violation Citation: Secondary containment testing not conducted at 6months/36 months. 25284.1; 2637(a)
Activity: ACTIVE

UST:
UST Name: UNDERGROUND TANK 129570 T001
Last Update: 2012-11-02 14:17:38
Permit Number: 129570
Tank Type: DOUBLE WALL
Additional Id: RT1825, RT3468
Capacity Gallons: 12000
UST Contents: REGULAR UNLEADED
Other Content Info: REGULAR UNLEADED
Reg Status: ACTIVE
Remove Close Date: Not reported
Year Installed: 1990-01-01 00:00:00
Pipe Type: DOUBLE WALL
Delivery System: PRESSURE
Monitor Code: 31A
UST Monitor Method: DW TANK, DW PRESSURIZED PIPE W/ DRY TANK ANNULAR; POSITIVE SHUT-OFF & FAILSAFE, 3.0LLD; UDC W/ POSITIVE SHUT-OFF

UST Name: UNDERGROUND TANK 129570 T002
Last Update: 2012-11-02 14:17:38
Permit Number: 129570
Tank Type: DOUBLE WALL
Additional Id: RT1825, RT3468
Capacity Gallons: 12000
UST Contents: REGULAR UNLEADED
Other Content Info: REGULAR UNLEADED
Reg Status: ACTIVE
Remove Close Date: Not reported
Year Installed: 1990-01-01 00:00:00
Pipe Type: DOUBLE WALL
Delivery System: PRESSURE
Monitor Code: 31A
UST Monitor Method: DW TANK, DW PRESSURIZED PIPE W/ DRY TANK ANNULAR; POSITIVE SHUT-OFF &

CARWASH OF AMERICA (Continued) **U003789889**

FAILSAFE, 3.0LLD; UDC W/ POSITIVE SHUT-OFF

UST Name: UNDERGROUND TANK 129570 T003
Last Update: 2012-11-02 14:17:38
Permit Number: 129570
Tank Type: DOUBLE WALL
Additional Id: RT1825, RT3468
Capacity Gallons: 12000
UST Contents: PREMIUM UNLEADED
Other Content Info: PREMIUM UNLEADED
Reg Status: ACTIVE
Remove Close Date: Not reported
Year Installed: 1990-01-01 00:00:00
Pipe Type: DOUBLE WALL
Delivery System: PRESSURE
Monitor Code: 31A
UST Monitor Method: DW TANK, DW PRESSURIZED PIPE W/ DRY TANK ANNULAR; POSITIVE SHUT-OFF & FAILSAFE, 3.0LLD; UDC W/ POSITIVE SHUT-OFF

SWEEPS UST:
Status: Active
Comp Number: 29570
Number: 9
Board Of Equalization: Not reported
Referral Date: Not reported
Action Date: 06-26-92
Created Date: 02-29-88
Owner Tank Id: Not reported
SWRCB Tank Id: 37-000-029570-000001
Tank Status: A
Capacity: 12000
Active Date: Not reported
Tank Use: M.V. FUEL
STG: P
Content: REG UNLEADED
Number Of Tanks: 3

Status: Active
Comp Number: 29570
Number: 9
Board Of Equalization: Not reported
Referral Date: Not reported
Action Date: 06-26-92
Created Date: 02-29-88
Owner Tank Id: Not reported
SWRCB Tank Id: 37-000-029570-000002
Tank Status: A
Capacity: 12000
Active Date: Not reported
Tank Use: M.V. FUEL
STG: P
Content: REG UNLEADED
Number Of Tanks: Not reported

Status: Active
Comp Number: 29570

CARWASH OF AMERICA (Continued) **U003789889**

Number: 9
Board Of Equalization: Not reported
Referral Date: Not reported
Action Date: 06-26-92
Created Date: 02-29-88
Owner Tank Id: Not reported
SWRCB Tank Id: 37-000-029570-000003
Tank Status: A
Capacity: 12000
Active Date: Not reported
Tank Use: M.V. FUEL
STG: P
Content: REG UNLEADED
Number Of Tanks: Not reported

EMI:
Year: 2006
County Code: 37
Air Basin: SD
Facility ID: 89097
Air District Name: SD
SIC Code: 5541
Air District Name: SAN DIEGO COUNTY APCD
Community Health Air Pollution Info System: Not reported
Consolidated Emission Reporting Rule: Not reported
Total Organic Hydrocarbon Gases Tons/Yr: 2.93
Reactive Organic Gases Tons/Yr: 2.93
Carbon Monoxide Emissions Tons/Yr: 0
NOX - Oxides of Nitrogen Tons/Yr: 0
SOX - Oxides of Sulphur Tons/Yr: 0
Particulate Matter Tons/Yr: 0
Part. Matter 10 Micrometers and Smllr Tons/Yr: 0

Year: 2007
County Code: 37
Air Basin: SD
Facility ID: 89097
Air District Name: SD
SIC Code: 5541
Air District Name: SAN DIEGO COUNTY APCD
Community Health Air Pollution Info System: Not reported
Consolidated Emission Reporting Rule: Not reported
Total Organic Hydrocarbon Gases Tons/Yr: 2.93
Reactive Organic Gases Tons/Yr: 2.93
Carbon Monoxide Emissions Tons/Yr: 0
NOX - Oxides of Nitrogen Tons/Yr: 0
SOX - Oxides of Sulphur Tons/Yr: 0
Particulate Matter Tons/Yr: 0
Part. Matter 10 Micrometers and Smllr Tons/Yr: 0

Year: 2008
County Code: 37
Air Basin: SD
Facility ID: 89097
Air District Name: SD
SIC Code: 5541
Air District Name: SAN DIEGO COUNTY APCD

CARWASH OF AMERICA (Continued) **U003789889**

Community Health Air Pollution Info System:	Not reported
Consolidated Emission Reporting Rule:	Not reported
Total Organic Hydrocarbon Gases Tons/Yr:	2.93
Reactive Organic Gases Tons/Yr:	2.93
Carbon Monoxide Emissions Tons/Yr:	0
NOX - Oxides of Nitrogen Tons/Yr:	0
SOX - Oxides of Sulphur Tons/Yr:	0
Particulate Matter Tons/Yr:	0
Part. Matter 10 Micrometers and Smllr Tons/Yr:	0

Year:	2009
County Code:	37
Air Basin:	SD
Facility ID:	89097
Air District Name:	SD
SIC Code:	5541
Air District Name:	SAN DIEGO COUNTY APCD
Community Health Air Pollution Info System:	Not reported
Consolidated Emission Reporting Rule:	Not reported
Total Organic Hydrocarbon Gases Tons/Yr:	2.9300000000000002
Reactive Organic Gases Tons/Yr:	2.9300000000000002
Carbon Monoxide Emissions Tons/Yr:	0
NOX - Oxides of Nitrogen Tons/Yr:	0
SOX - Oxides of Sulphur Tons/Yr:	0
Particulate Matter Tons/Yr:	0
Part. Matter 10 Micrometers and Smllr Tons/Yr:	0

Year:	2010
County Code:	37
Air Basin:	SD
Facility ID:	89097
Air District Name:	SD
SIC Code:	5541
Air District Name:	SAN DIEGO COUNTY APCD
Community Health Air Pollution Info System:	Not reported
Consolidated Emission Reporting Rule:	Not reported
Total Organic Hydrocarbon Gases Tons/Yr:	2.9300000000000002
Reactive Organic Gases Tons/Yr:	2.9300000000000002
Carbon Monoxide Emissions Tons/Yr:	0
NOX - Oxides of Nitrogen Tons/Yr:	0
SOX - Oxides of Sulphur Tons/Yr:	0
Particulate Matter Tons/Yr:	0
Part. Matter 10 Micrometers and Smllr Tons/Yr:	0

C15 **CARMEL MOUNTAIN CAR WASH/CHEVRON** **SAN DIEGO CO. SAM** **S108406979**
SE **11030 RANCHO CARMEL DR** **N/A**
1/4-1/2 **SAN DIEGO, CA 92122**
0.297 mi.
1568 ft. **Site 4 of 4 in cluster C**

Relative: **Lower**
Actual: **639 ft.**

SAN DIEGO CO. SAM:

Case Number:	H29570-001
Agency:	DEH Site Assessment & Mitigation
Funding:	**Private - VAP**
Facility Type:	Drinking Water Aquifer Impacted
Facility Status:	Preliminary Assessment
Date:	8/16/2001
Date Began:	8/16/2001

CARMEL MOUNTAIN CAR WASH/CHEVRON (Continued) **S108406979**

Case Number:	H29570-002
Agency:	DEH Site Assessment & Mitigation
Funding:	**LOP - State Fund**
Facility Type:	Drinking Water Aquifer Impacted
Facility Status:	Remedial Investigation
Date:	2/20/2004
Date Began:	4/17/2002

16
South
1/4-1/2
0.361 mi.
1908 ft.

CALIFORNIA PROPERTIES VILLAGE
10955 CARMEL MOUNTAIN RD
SAN DIEGO, CA 92129

LUST **S100727228**
SAN DIEGO CO. SAM **N/A**
San Diego Co. HMMD
SWEEPS UST
HIST CORTESE

Relative:
Lower

Actual:
632 ft.

LUST:

Lead Agency:	SAN DIEGO COUNTY LOP
Case Type:	LUST Cleanup Site
Geo Track:	http://geotracker.waterboards.ca.gov/profile_report.asp?global_id=T0607300895
Global Id:	T0607300895
Latitude:	32.975046
Longitude:	-117.091571
Status:	Completed - Case Closed
Status Date:	07/02/2012
Case Worker:	CH
RB Case Number:	9UT2127
Local Agency:	SAN DIEGO COUNTY LOP
File Location:	Local Agency
Local Case Number:	H06042-001
Potential Media Affect:	Aquifer used for drinking water supply
Potential Contaminants of Concern:	Gasoline
Site History:	The site is currently occupied by a maintenance/rental office for the adjacent residential rental housing. Previous site use included refueling of vehicles used on site, and on January 8, 1992, an underground storage tank (UST) containing gasoline and a dispenser located to the east of the UST were removed from the site. DEH-directed soil sampling was completed at each end of the UST excavation and under the dispenser. Petroleum hydrocarbons were detected in all three samples, with a maximum concentration of 13,400 milligrams per kilograms (mg/kg) detected in the sample from under the dispenser. Based upon these results, Unauthorized Release H06042-001 was opened. In May 1992, the UST excavation was enlarged and extended to approximately 10.5 feet below ground surface (bgs), and the area where the dispenser was located was excavated to 6 feet bgs and extended west to the UST excavation. The excavations were back-filled with clean fill, and approximately 65 cubic yards of soil was removed from the site. Confirmation soil sampling was completed at the north, south, and west ends of the UST excavation and at the bottom of the UST and dispenser excavations. Xylenes were detected in the sample from the bottom of the UST excavation at 0.0339 mg/kg, and were the only gasoline constituents detected in the confirmation samples. Based upon these results, the consultant concluded that the contaminants had been removed from the site and requested that the case be closed. DEH did not concur with case closure and required vertical delineation of soil impacts and groundwater sampling. Further investigation of the site was initiated in 2011 as a result of enforcement action by DEH. A groundwater monitoring well was installed in the location of the former UST and a boring was completed in the location of the former dispenser. Petroleum

CALIFORNIA PROPERTIES VILLAGE (Continued) **S100727228**

constituents were not detected in three soil samples collected at 10, 15, and 45 feet bgs during installation of the groundwater monitoring well or in the soil sample collected at 6 feet bgs from the soil boring. DEH had directed that the boring be completed to at least 10 feet bgs; however, shallow bedrock encountered at 7 feet bgs and limited access prevented further drilling in this location.
Groundwater monitoring and sampling was conducted at the site in June and September 2011, and petroleum constituents were not detected in groundwater samples collected during these monitoring events. The groundwater monitoring well was destroyed under permit LMON 108257 in March 2012. Based upon current and historical soil and groundwater sampling data, the consultant concludes that petroleum-impacted soils were removed from the site in 1992 and that there is no remaining petroleum-impacted soil on site. The consultant further concludes that groundwater was not impacted by the release. Based upon these findings, the consultant recommends that the case be closed. DEH concurs with the consultants conclusions and recommendation to close the case.

LUST:
Global Id: T0607300895
Contact Type: Local Agency Caseworker
Contact Name: COLLEEN HINES
Organization Name: SAN DIEGO COUNTY LOP
Address: P.O. Box 129261
City: SAN DIEGO
Email: colleen.hines@sdcounty.ca.gov
Phone Number: 8585056874

LUST:
Global Id: T0607300895
Action Type: ENFORCEMENT
Date: 02/28/1992
Action: Notice of Responsibility

Global Id: T0607300895
Action Type: RESPONSE
Date: 09/13/2011
Action: Site Assessment Report - Regulator Responded

Global Id: T0607300895
Action Type: RESPONSE
Date: 11/07/2011
Action: Monitoring Report - Quarterly - Regulator Responded

Global Id: T0607300895
Action Type: ENFORCEMENT
Date: 07/07/2010
Action: Letter - Notice

Global Id: T0607300895
Action Type: ENFORCEMENT
Date: 04/20/2011
Action: Technical Correspondence / Assistance / Other

Global Id: T0607300895
Action Type: ENFORCEMENT

CALIFORNIA PROPERTIES VILLAGE (Continued) **S100727228**

Date: 10/05/2011
Action: Technical Correspondence / Assistance / Other

Global Id: T0607300895
Action Type: ENFORCEMENT
Date: 10/20/2010
Action: Staff Letter

Global Id: T0607300895
Action Type: Other
Date: 01/08/1992
Action: Leak Began

Global Id: T0607300895
Action Type: ENFORCEMENT
Date: 07/02/2012
Action: Closure/No Further Action Letter

Global Id: T0607300895
Action Type: ENFORCEMENT
Date: 08/05/2009
Action: Letter - Notice

Global Id: T0607300895
Action Type: RESPONSE
Date: 04/30/2012
Action: Other Report / Document

Global Id: T0607300895
Action Type: Other
Date: 01/08/1992
Action: Leak Discovery

Global Id: T0607300895
Action Type: Other
Date: 01/08/1992
Action: Leak Stopped

Global Id: T0607300895
Action Type: ENFORCEMENT
Date: 02/25/2011
Action: Staff Letter

Global Id: T0607300895
Action Type: RESPONSE
Date: 04/11/2011
Action: Soil and Water Investigation Workplan - Regulator Responded

Global Id: T0607300895
Action Type: ENFORCEMENT
Date: 11/23/2011
Action: Technical Correspondence / Assistance / Other

Global Id: T0607300895
Action Type: ENFORCEMENT
Date: 07/28/2008
Action: Technical Correspondence / Assistance / Other

CALIFORNIA PROPERTIES VILLAGE (Continued) **S100727228**

Global Id: T0607300895
Action Type: Other
Date: 01/08/1992
Action: Leak Reported

Global Id: T0607300895
Action Type: REMEDIATION
Date: 05/04/1992
Action: Excavation

LUST:
Global Id: T0607300895
Status: Open - Case Begin Date
Status Date: 01/08/1992

Global Id: T0607300895
Status: Open - Remediation
Status Date: 09/16/1992

Global Id: T0607300895
Status: Open - Site Assessment
Status Date: 09/29/2009

Global Id: T0607300895
Status: Completed - Case Closed
Status Date: 07/02/2012

LUST REG 9:
Region: 9
Status: Preliminary site assessment underway
Case Number: 9UT2127
Local Case: H06042-001
Substance: Gasoline
Qty Leaked: Not reported
Abate Method: Not reported
Local Agency: San Diego
How Found: Tank Closure
How Stopped: Close Tank
Source: Unknown
Cause: Unknown
Lead Agency: Local Agency
Case Type: Soil only
Date Found: 01/08/1992
Date Stopped: 01/08/1992
Confirm Date: 01/08/1992
Submit Workplan: Not reported
Prelim Assess: 02/24/1992
Desc Pollution: Not reported
Remed Plan: / /
Remed Action: Not reported
Began Monitor: Not reported
Release Date: 01/08/1992
Enforce Date: 2/28/92
Closed Date: Not reported
Enforce Type: SEL

CALIFORNIA PROPERTIES VILLAGE (Continued) **S100727228**

Pilot Program: LOP
Basin Number: 906.10
GW Depth: >10'
Beneficial Use: Municipal groundwater use
NPDES Number: Not reported
Priority: 2B
File Dispn: File discarded, case closed
Interim Remedial Actions: Yes
Cleanup and Abatement order Number: Not reported
Waste Discharge Requirement Number: Not reported

SAN DIEGO CO. SAM:
Case Number: H06042-001
Agency: DEH Site Assessment & Mitigation
Funding: **LOP - State Fund**
Facility Type: Drinking Water Aquifer Impacted
Facility Status: Remedial Investigation
Date: 2/13/2004
Date Began: 1/8/1992

HMMD SAN DIEGO:
Permit Number: 106042
Business Type: 6HK18
EPA Id Number: Not reported
APN: 313-030-15-00
Last HMMD Inspection: 07/30/1992
Facility Telephone: 858-279-9141
Permit Status: INAC
Permit Expiration: 07/30/1992
Date Last Updated: 11/02/2012
Facility Owner: CALIFORNIA PROPERTIES
Facility Mailing Address: 14331 PENASQUITOS DR
Facility Mailing City: SAN DIEGO
Facility Mailing State: CA
Facility Mailing Zip: 92129-1601
UST Owner: CALIFORNIA PROPERTIES
Handle Regulated Hazmat: Not reported
Own Or Operate UST: Not reported
Subject To APSA: Not reported
Generate Haz Waste: Not reported
Treat Haz Waste: Not reported
Generate Medical Waste: Not reported

UST:
UST Name: UNDERGROUND TANK 106042 T001
Last Update: 2012-11-02 14:17:38
Permit Number: 106042
Tank Type: SINGLE WALL
Additional Id: 1
Capacity Gallons: 550
UST Contents: REGULAR UNLEADED
Other Content Info: REGULAR UNLEADED
Reg Status: REMOVED
Remove Close Date: 1992-08-01 00:00:00
Year Installed: 1968-01-01 00:00:00
Pipe Type: Not reported
Delivery System: Not reported

CALIFORNIA PROPERTIES VILLAGE (Continued) **S100727228**

Monitor Code: 05
UST Monitor Method: SW TANK DW PIPE W/ POS SHUTOFF-ALARM ON LLD W/ SIRS:SIR ANALY MONTHLY, TANK TEST BIENNIALLY, PIPE TEST ANN 0.1 G/HR OR MO 0.2 G/HR

SWEEPS UST:
Status: Active
Comp Number: 6042
Number: 9
Board Of Equalization: 44-022327
Referral Date: Not reported
Action Date: 06-26-92
Created Date: 02-29-88
Owner Tank Id: Not reported
SWRCB Tank Id: Not reported
Tank Status: Not reported
Capacity: Not reported
Active Date: Not reported
Tank Use: Not reported
STG: Not reported
Content: Not reported
Number Of Tanks: Not reported

Status: Not reported
Comp Number: 6042
Number: Not reported
Board Of Equalization: 44-022327
Referral Date: Not reported
Action Date: Not reported
Created Date: Not reported
Owner Tank Id: Not reported
SWRCB Tank Id: 37-000-006042-000001
Tank Status: Not reported
Capacity: 550
Active Date: Not reported
Tank Use: M.V. FUEL
STG: PRODUCT
Content: REG UNLEADED
Number Of Tanks: 1

HIST CORTESE:
Region: CORTESE
Facility County Code: 37
Reg By: LTNKA
Reg Id: 9UT2127

D17 **TRW-AVIONICS SYSTEMS DIVISION** **SLIC** **S108751829**
ENE **15120 INNOVATION DR** **N/A**
1/4-1/2 **SAN DIEGO, CA 92128**
0.410 mi.
2166 ft. **Site 1 of 2 in cluster D**

Relative:
Higher

Actual:
788 ft.

SLIC:
Region: STATE
Facility Status: **Completed - Case Closed**
Status Date: 02/27/1991
Global Id: T0608111809

TRW-AVIONICS SYSTEMS DIVISION (Continued) **S108751829**

Lead Agency:	SAN DIEGO COUNTY LOP
Lead Agency Case Number:	H19263-001
Latitude:	32.990434
Longitude:	-117.077763
Case Type:	Cleanup Program Site
Case Worker:	Not reported
Local Agency:	Not reported
RB Case Number:	Not reported
File Location:	Local Agency
Potential Media Affected:	Under Investigation
Potential Contaminants of Concern:	Not reported
Site History:	Not reported

Click here to access the California GeoTracker records for this facility:

D18 **TRW MILITARY ELECTRONICS** **SAN DIEGO CO. SAM** **S103632185**
ENE **15120 INNOVATION DR** **AST** **N/A**
1/4-1/2 **SAN DIEGO, CA 92128** **San Diego Co. HMMD**
0.410 mi. **SWEEPS UST**
2166 ft. **Site 2 of 2 in cluster D** **EMI**

Relative:
Higher

Actual:
788 ft.

SAN DIEGO CO. SAM:

Case Number:	H19263-001
Agency:	DEH Site Assessment & Mitigation
Funding:	**Non Billable**
Facility Type:	Failed Integrity Test
Facility Status:	Closed Case
Date:	2/27/1991
Date Began:	1/9/1991

AST:

Certified Unified Program Agencies:	Not reported
Owner:	Northrop Grumman Systems Corporation
Total Gallons:	Not reported
CERSID:	10392244
Facility ID:	37-000-201363
Business Name:	NORTHROP GRUMMAN SYSTEMS CORPORATION
Phone:	858-592-3000
Fax:	858-592-3583
Mailing Address:	15120 INNOVATION DR
Mailing Address City:	SAN DIEGO
Mailing Address State:	CA
Mailing Address Zip Code:	92128
Operator Name:	NORTHROP GRUMMAN SYSTEMS CORPORATION
Operator Phone:	858-592-3137
Owner Phone:	703-556-1000
Owner Mail Address:	7575 Colshire Drive
Owner State:	VA
Owner Zip Code:	22102
Owner Country:	United States
Property Owner Name:	Nporthrop Grumman Systems Corporation
Property Owner Phone:	703-556-1000
Property Owner Mailing Address:	7575 Colshire Drive
Property Owner City:	McLean
Property Owner Stat :	VA
Property Owner Zip Code:	22102
Property Owner Country:	United States

TRW MILITARY ELECTRONICS (Continued) **S103632185**

EPAID: CAD981429863

HMMD SAN DIEGO:
Permit Number: 119263
Business Type: 6HK36
EPA Id Number: CAD981429863
APN: 313-740-03-00
Last HMMD Inspection: 10/03/2002
Facility Telephone: 858-592-3137
Permit Status: CHNG
Permit Expiration: 06/30/2003
Date Last Updated: 11/02/2012
Facility Owner: TRW INC
Facility Mailing Address: 15120 INNOVATION DR
Facility Mailing City: SAN DIEGO
Facility Mailing State: CA
Facility Mailing Zip: 92128-3402
UST Owner: TRW MEAD
Handle Regulated Hazmat: Y
Own Or Operate UST: Not reported
Subject To APSA: Not reported
Generate Haz Waste: Y
Treat Haz Waste: Not reported
Generate Medical Waste: Not reported

UST:
UST Name: UNDERGROUND TANK 119263 T001
Last Update: 2012-11-02 14:17:38
Permit Number: 119263
Tank Type: OTHER
Additional Id: 57731 PHOSPHORIC ACID
Capacity Gallons: 971
UST Contents: Not reported
Other Content Info: PHOSPHORIC ACID
Reg Status: REMOVED
Remove Close Date: 1991-01-15 00:00:00
Year Installed: 1984-01-01 00:00:00
Pipe Type: Not reported
Delivery System: Not reported
Monitor Code: 24
UST Monitor Method: VISUAL MONITORING: DAILY (MINIMUM) LOG OF INSPECTIONS

UST Name: UNDERGROUND TANK 119263 T002
Last Update: 2012-11-02 14:17:38
Permit Number: 119263
Tank Type: OTHER
Additional Id: TRW-RC-1 ISOPROPYL ALCOHOL
Capacity Gallons: 2000
UST Contents: Not reported
Other Content Info: ISOPROPYL ALCOHOL
Reg Status: REMOVED
Remove Close Date: 1991-01-15 00:00:00
Year Installed: 1983-01-01 00:00:00
Pipe Type: Not reported
Delivery System: Not reported
Monitor Code: 24
UST Monitor Method: VISUAL MONITORING: DAILY (MINIMUM) LOG OF INSPECTIONS

TRW MILITARY ELECTRONICS (Continued) **S103632185**

UST Name:	UNDERGROUND TANK 119263 T003
Last Update:	2012-11-02 14:17:38
Permit Number:	119263
Tank Type:	OTHER
Additional Id:	TRW-RC-2 TRICHLOROTRIFLUOROETHANE
Capacity Gallons:	2000
UST Contents:	Not reported
Other Content Info:	TRICHLOROTRIFLUOROETHANE
Reg Status:	REMOVED
Remove Close Date:	1991-01-15 00:00:00
Year Installed:	1984-01-01 00:00:00
Pipe Type:	Not reported
Delivery System:	Not reported
Monitor Code:	24
UST Monitor Method:	VISUAL MONITORING: DAILY (MINIMUM) LOG OF INSPECTIONS

Permit Number:	201363
Business Type:	6HK36
EPA Id Number:	CAD981429863
APN:	313-740-03-00
Last HMMD Inspection:	11/16/2011
Facility Telephone:	858-592-3137
Permit Status:	OPEN
Permit Expiration:	06/30/2013
Date Last Updated:	11/02/2012
Facility Owner:	NORTHROP GRUMMAN SYSTEMS CORPORATION
Facility Mailing Address:	15120 INNOVATION DR
Facility Mailing City:	SAN DIEGO
Facility Mailing State:	CA
Facility Mailing Zip:	92128
UST Owner:	Not reported
Handle Regulated Hazmat:	Y
Own Or Operate UST:	Not reported
Subject To APSA:	Y
Generate Haz Waste:	Y
Treat Haz Waste:	Not reported
Generate Medical Waste:	Not reported

Inventory Active Permits (not SQG Medical):

Permit Number:	201363
Update Date:	11/02/2012
Case Number:	74-86-2
Name:	ACETYLENE
Other Information:	Not reported
Material Waste:	Material
Hazardous Categories 1:	FIRE
Hazardous Categories 2:	PRESSURE RELEASE

Permit Number:	201363
Update Date:	11/02/2012
Case Number:	141-43-5
Name:	ALPHA 2110 AQEOUS RESIN CLEANER
Other Information:	SOPONIFIER
Material Waste:	Material
Hazardous Categories 1:	FIRE
Hazardous Categories 2:	ACUTE

TRW MILITARY ELECTRONICS (Continued) **S103632185**

Permit Number:	201363
Update Date:	11/02/2012
Case Number:	7440-37-1
Name:	ARGON COMPRESSED GAS
Other Information:	Not reported
Material Waste:	Material
Hazardous Categories 1:	FIRE
Hazardous Categories 2:	PRESSURE RELEASE

Permit Number:	201363
Update Date:	11/02/2012
Case Number:	Not reported
Name:	CARBON DIOXIDE-LIQUID
Other Information:	Not reported
Material Waste:	Material
Hazardous Categories 1:	PRESSURE RELEASE
Hazardous Categories 2:	ACUTE

Permit Number:	201363
Update Date:	11/02/2012
Case Number:	Not reported
Name:	CARCINOGENS &/OR REPRODUCTIVE TOXINS
Other Information:	BELOW STATE DISCLOSURE AMTS ARE/MAY BE ON SITE
Material Waste:	Not reported
Hazardous Categories 1:	Not reported
Hazardous Categories 2:	Not reported

Permit Number:	201363
Update Date:	11/02/2012
Case Number:	7740-59-7
Name:	HELIUM
Other Information:	Not reported
Material Waste:	Material
Hazardous Categories 1:	PRESSURE RELEASE
Hazardous Categories 2:	ACUTE

Permit Number:	201363
Update Date:	11/02/2012
Case Number:	64742-54-7
Name:	MYSELLA OIL 40 DMS
Other Information:	Not reported
Material Waste:	Material
Hazardous Categories 1:	FIRE
Hazardous Categories 2:	ACUTE

Permit Number:	201363
Update Date:	11/02/2012
Case Number:	Not reported
Name:	NITROGEN 90%; HYDROGEN 10%
Other Information:	FORM GAS
Material Waste:	Material
Hazardous Categories 1:	PRESSURE RELEASE
Hazardous Categories 2:	ACUTE

Permit Number:	201363
Update Date:	11/02/2012
Case Number:	7727-37-9

TRW MILITARY ELECTRONICS (Continued) **S103632185**

Name:	NITROGEN GAS
Other Information:	Not reported
Material Waste:	Material
Hazardous Categories 1:	PRESSURE RELEASE
Hazardous Categories 2:	Not reported
Permit Number:	201363
Update Date:	11/02/2012
Case Number:	7727-37-9
Name:	NITROGEN: LIQUID
Other Information:	2-TANKS (1-1500G / 1-6000G)
Material Waste:	Material
Hazardous Categories 1:	PRESSURE RELEASE
Hazardous Categories 2:	ACUTE
Permit Number:	201363
Update Date:	11/02/2012
Case Number:	1310-58-3
Name:	POTASSIUM HYDROXIDE
Other Information:	FORMULA 2012
Material Waste:	Material
Hazardous Categories 1:	ACUTE
Hazardous Categories 2:	CHRONIC
Permit Number:	201363
Update Date:	11/02/2012
Case Number:	68649-11-6
Name:	ROYCO 602 DIELECTRIC COOLANT
Other Information:	98% POLYALPHAOLEFIN
Material Waste:	Material
Hazardous Categories 1:	ACUTE
Hazardous Categories 2:	CHRONIC
Permit Number:	201363
Update Date:	11/02/2012
Case Number:	7631-90-5
Name:	SODIUM BISULFITE
Other Information:	FORMULA 159
Material Waste:	Material
Hazardous Categories 1:	ACUTE
Hazardous Categories 2:	CHRONIC
Permit Number:	201363
Update Date:	11/02/2012
Case Number:	7647-15-6
Name:	SODIUM BROMIDE
Other Information:	Not reported
Material Waste:	Material
Hazardous Categories 1:	REACTIVE
Hazardous Categories 2:	ACUTE
Permit Number:	201363
Update Date:	11/02/2012
Case Number:	Not reported
Name:	SODIUM HYDROXIDE
Other Information:	GC305 FOR WATER TREATMENT/10% SODIUM HYDROXIDE
Material Waste:	Material

TRW MILITARY ELECTRONICS (Continued) **S103632185**

Hazardous Categories 1: REACTIVE
Hazardous Categories 2: Not reported

Permit Number: 201363
Update Date: 11/02/2012
Case Number: 7681-52-9
Name: SODIUM HYPOCHLORITE
Other Information: 16% SODIUM HYPOCHLORITE FOR WATER TREATMENT
Material Waste: Material
Hazardous Categories 1: REACTIVE
Hazardous Categories 2: ACUTE

Permit Number: 201363
Update Date: 11/02/2012
Case Number: 7664-93-9
Name: SULFURIC ACID COGEN PLANT WATER TREATMENT
Other Information: 35% SULFURIC ACID
Material Waste: Material
Hazardous Categories 1: REACTIVE
Hazardous Categories 2: EXTREMELY HAZARDOUS

Permit Number: 201363
Update Date: 11/02/2012
Case Number: Not reported
Name: WASTE 134 AQUEOUS SOL'N W/LESS 10% ORG
Other Information: PARTS WASHER
Material Waste: Waste
Hazardous Categories 1: Not reported
Hazardous Categories 2: Not reported

Permit Number: 201363
Update Date: 11/02/2012
Case Number: Not reported
Name: WASTE 181 INORGANIC SOLID WASTE (OTHER)
Other Information: ALUMINUM SHAVINGS WITH OIL
Material Waste: Waste
Hazardous Categories 1: Not reported
Hazardous Categories 2: Not reported

Permit Number: 201363
Update Date: 11/02/2012
Case Number: Not reported
Name: WASTE 181 INORGANIC SOLID WASTE (OTHER)
Other Information: SOLDER DROSS 63%, TIN 37% LEAD
Material Waste: Waste
Hazardous Categories 1: Not reported
Hazardous Categories 2: Not reported

Permit Number: 201363
Update Date: 11/02/2012
Case Number: Not reported
Name: WASTE 214 UNSPEC SOLVENT MIXTURE
Other Information: WASTE FLAMMABLE LIQUIDS (IPA ETC)
Material Waste: Waste
Hazardous Categories 1: Not reported
Hazardous Categories 2: Not reported

TRW MILITARY ELECTRONICS (Continued) **S103632185**

Permit Number:	201363
Update Date:	11/02/2012
Case Number:	Not reported
Name:	WASTE 221 WASTE OIL & MIXED OIL
Other Information:	USED OIL, DIRT
Material Waste:	Waste
Hazardous Categories 1:	Not reported
Hazardous Categories 2:	Not reported

Permit Number:	201363
Update Date:	11/02/2012
Case Number:	Not reported
Name:	WASTE 223 UNSPEC OIL CONTAINING WASTE
Other Information:	OILY ABSORBENT, DEBRI, RAGS
Material Waste:	Waste
Hazardous Categories 1:	Not reported
Hazardous Categories 2:	Not reported

Permit Number:	201363
Update Date:	11/02/2012
Case Number:	Not reported
Name:	WASTE 331 OFF-SPEC,AGED ,SURPLUS ORGANICS
Other Information:	WASTE CORROSIVE, SODIUM HYDROXIDE
Material Waste:	Waste
Hazardous Categories 1:	Not reported
Hazardous Categories 2:	Not reported

Permit Number:	201363
Update Date:	11/02/2012
Case Number:	Not reported
Name:	WASTE 331 OFF-SPEC,AGED,SURPLUS ORGANICS
Other Information:	WASTE AEROSOL CANS
Material Waste:	Waste
Hazardous Categories 1:	Not reported
Hazardous Categories 2:	Not reported

Permit Number:	201363
Update Date:	11/02/2012
Case Number:	Not reported
Name:	WASTE 352 ORGANIC SOLIDS (OTHER)
Other Information:	MEK / XYLENE
Material Waste:	Waste
Hazardous Categories 1:	Not reported
Hazardous Categories 2:	Not reported

Permit Number:	201363
Update Date:	11/02/2012
Case Number:	Not reported
Name:	WASTE 352 ORGANIC SOLIDS (OTHER)
Other Information:	WIPES & SOLID DEBRIS
Material Waste:	Waste
Hazardous Categories 1:	Not reported
Hazardous Categories 2:	Not reported

Permit Number:	201363
Update Date:	11/02/2012
Case Number:	Not reported

TRW MILITARY ELECTRONICS (Continued) **S103632185**

Name: WASTE 444 USED BATTERIES
Other Information: LEAD ACID BATTERIES
Material Waste: Waste
Hazardous Categories 1: Not reported
Hazardous Categories 2: Not reported

Permit Number: 201363
Update Date: 11/02/2012
Case Number: Not reported
Name: WASTE 513 EMPTY CONTNR(LESS THAN 30 GAL)
Other Information: EMPTY CONTAINERS
Material Waste: Waste
Hazardous Categories 1: Not reported
Hazardous Categories 2: Not reported

Permit Number: 201363
Update Date: 11/02/2012
Case Number: Not reported
Name: WASTE 551 LABORATORY WASTE CHEMICALS
Other Information: LAB PACK EXP CHEMICALS, ADHESIVES/BLADES
Material Waste: Waste
Hazardous Categories 1: Not reported
Hazardous Categories 2: Not reported

Permit Number: 201363
Update Date: 11/02/2012
Case Number: Not reported
Name: WASTE 561 DETERGENT & SOAP
Other Information: DETERGENT .OPONIFIER WASH
Material Waste: Waste
Hazardous Categories 1: Not reported
Hazardous Categories 2: Not reported

Permit Number: 201363
Update Date: 11/02/2012
Case Number: Not reported
Name: WASTE 561 DETERGENT & SOAP
Other Information: ROYCO 02 ETHYLENE GLYCOL (DIELECTRIC COLANT)
Material Waste: Waste
Hazardous Categories 1: Not reported
Hazardous Categories 2: Not reported

Violations Active Permits:
Permit Number: 201363
Update Date: 11/02/2012
Inspection Date: 11/16/2011
Violation Code: 6HV1008
Violation: NO ANNUAL CARC/REPRO TOXIN LIST TO HMD
Violation Citation: Annual carcinogen and reproductive toxin list not submitted to HMD. 68.1113(c)
Activity: ACTIVE

Permit Number: 201363
Update Date: 11/02/2012
Inspection Date: 11/16/2011
Violation Code: 6HV1009
Violation: HMBP: INADEQUATE SITE MAP

TRW MILITARY ELECTRONICS (Continued) **S103632185**

Violation Citation: Business Plan does not have a site map which provides sufficient or complete information for emergency response agencies. HSC 25509(a)(5) & 25505(a)(2)
Activity: ACTIVE

Permit Number: 201363
Update Date: 11/02/2012
Inspection Date: 11/16/2011
Violation Code: 6HV0234
Violation: FACILITY NOT OPERATED TO MINIM. RELEASE
Violation Citation: Did not maintain &/or operate facility to prevent release or fire. CFR 265.31
Activity: ACTIVE

Permit Number: 201363
Business Type: 6HK36
EPA Id Number: CAD981429863
APN: 313-740-03-00
Last HMMD Inspection: 11/16/2011
Facility Telephone: 858-592-3137
Permit Status: OPEN
Permit Expiration: 06/30/2013
Date Last Updated: 11/02/2012
Facility Owner: NORTHROP GRUMMAN SYSTEMS CORPORATION
Facility Mailing Address: 15120 INNOVATION DR
Facility Mailing City: SAN DIEGO
Facility Mailing State: CA
Facility Mailing Zip: 92128
UST Owner: Not reported
Handle Regulated Hazmat: Y
Own Or Operate UST: Not reported
Subject To APSA: Not reported
Generate Haz Waste: Y
Treat Haz Waste: Not reported
Generate Medical Waste: Not reported

Inventory Active Permits (not SQG Medical):
Permit Number: 201363
Update Date: 11/02/2012
Case Number: 74-86-2
Name: ACETYLENE
Other Information: Not reported
Material Waste: Material
Hazardous Categories 1: FIRE
Hazardous Categories 2: PRESSURE RELEASE

Permit Number: 201363
Update Date: 11/02/2012
Case Number: 141-43-5
Name: ALPHA 2110 AQEOUS RESIN CLEANER
Other Information: SOPONIFIER
Material Waste: Material
Hazardous Categories 1: FIRE
Hazardous Categories 2: ACUTE

Permit Number: 201363
Update Date: 11/02/2012

TRW MILITARY ELECTRONICS (Continued) **S103632185**

Case Number:	7440-37-1
Name:	ARGON COMPRESSED GAS
Other Information:	Not reported
Material Waste:	Material
Hazardous Categories 1:	FIRE
Hazardous Categories 2:	PRESSURE RELEASE
Permit Number:	201363
Update Date:	11/02/2012
Case Number:	Not reported
Name:	CARBON DIOXIDE-LIQUID
Other Information:	Not reported
Material Waste:	Material
Hazardous Categories 1:	PRESSURE RELEASE
Hazardous Categories 2:	ACUTE
Permit Number:	201363
Update Date:	11/02/2012
Case Number:	Not reported
Name:	CARCINOGENS &/OR REPRODUCTIVE TOXINS
Other Information:	BELOW STATE DISCLOSURE AMTS ARE/MAY BE ON SITE
Material Waste:	Not reported
Hazardous Categories 1:	Not reported
Hazardous Categories 2:	Not reported
Permit Number:	201363
Update Date:	11/02/2012
Case Number:	7740-59-7
Name:	HELIUM
Other Information:	Not reported
Material Waste:	Material
Hazardous Categories 1:	PRESSURE RELEASE
Hazardous Categories 2:	ACUTE
Permit Number:	201363
Update Date:	11/02/2012
Case Number:	64742-54-7
Name:	MYSELLA OIL 40 DMS
Other Information:	Not reported
Material Waste:	Material
Hazardous Categories 1:	FIRE
Hazardous Categories 2:	ACUTE
Permit Number:	201363
Update Date:	11/02/2012
Case Number:	Not reported
Name:	NITROGEN 90%; HYDROGEN 10%
Other Information:	FORM GAS
Material Waste:	Material
Hazardous Categories 1:	PRESSURE RELEASE
Hazardous Categories 2:	ACUTE
Permit Number:	201363
Update Date:	11/02/2012
Case Number:	7727-37-9
Name:	NITROGEN GAS
Other Information:	Not reported

TRW MILITARY ELECTRONICS (Continued) **S103632185**

Material Waste: Material
Hazardous Categories 1: PRESSURE RELEASE
Hazardous Categories 2: Not reported

Permit Number: 201363
Update Date: 11/02/2012
Case Number: 7727-37-9
Name: NITROGEN: LIQUID
Other Information: 2-TANKS (1-1500G / 1-6000G)
Material Waste: Material
Hazardous Categories 1: PRESSURE RELEASE
Hazardous Categories 2: ACUTE

Permit Number: 201363
Update Date: 11/02/2012
Case Number: 1310-58-3
Name: POTASSIUM HYDROXIDE
Other Information: FORMULA 2012
Material Waste: Material
Hazardous Categories 1: ACUTE
Hazardous Categories 2: CHRONIC

Permit Number: 201363
Update Date: 11/02/2012
Case Number: 68649-11-6
Name: ROYCO 602 DIELECTRIC COOLANT
Other Information: 98% POLYALPHAOLEFIN
Material Waste: Material
Hazardous Categories 1: ACUTE
Hazardous Categories 2: CHRONIC

Permit Number: 201363
Update Date: 11/02/2012
Case Number: 7631-90-5
Name: SODIUM BISULFITE
Other Information: FORMULA 159
Material Waste: Material
Hazardous Categories 1: ACUTE
Hazardous Categories 2: CHRONIC

Permit Number: 201363
Update Date: 11/02/2012
Case Number: 7647-15-6
Name: SODIUM BROMIDE
Other Information: Not reported
Material Waste: Material
Hazardous Categories 1: REACTIVE
Hazardous Categories 2: ACUTE

Permit Number: 201363
Update Date: 11/02/2012
Case Number: Not reported
Name: SODIUM HYDROXIDE
Other Information: GC305 FOR WATER TREATMENT/10% SODIUM HYDROXIDE
Material Waste: Material
Hazardous Categories 1: REACTIVE
Hazardous Categories 2: Not reported

TRW MILITARY ELECTRONICS (Continued) **S103632185**

Permit Number:	201363
Update Date:	11/02/2012
Case Number:	7681-52-9
Name:	SODIUM HYPOCHLORITE
Other Information:	16% SODIUM HYPOCHLORITE FOR WATER TREATMENT
Material Waste:	Material
Hazardous Categories 1:	REACTIVE
Hazardous Categories 2:	ACUTE

Permit Number:	201363
Update Date:	11/02/2012
Case Number:	7664-93-9
Name:	SULFURIC ACID COGEN PLANT WATER TREATMENT
Other Information:	35% SULFURIC ACID
Material Waste:	Material
Hazardous Categories 1:	REACTIVE
Hazardous Categories 2:	EXTREMELY HAZARDOUS

Permit Number:	201363
Update Date:	11/02/2012
Case Number:	Not reported
Name:	WASTE 134 AQUEOUS SOL'N W/LESS 10% ORG
Other Information:	PARTS WASHER
Material Waste:	Waste
Hazardous Categories 1:	Not reported
Hazardous Categories 2:	Not reported

Permit Number:	201363
Update Date:	11/02/2012
Case Number:	Not reported
Name:	WASTE 181 INORGANIC SOLID WASTE (OTHER)
Other Information:	ALUMINUM SHAVINGS WITH OIL
Material Waste:	Waste
Hazardous Categories 1:	Not reported
Hazardous Categories 2:	Not reported

Permit Number:	201363
Update Date:	11/02/2012
Case Number:	Not reported
Name:	WASTE 181 INORGANIC SOLID WASTE (OTHER)
Other Information:	SOLDER DROSS 63%, TIN 37% LEAD
Material Waste:	Waste
Hazardous Categories 1:	Not reported
Hazardous Categories 2:	Not reported

Permit Number:	201363
Update Date:	11/02/2012
Case Number:	Not reported
Name:	WASTE 214 UNSPEC SOLVENT MIXTURE
Other Information:	WASTE FLAMMABLE LIQUIDS (IPA ETC)
Material Waste:	Waste
Hazardous Categories 1:	Not reported
Hazardous Categories 2:	Not reported

Permit Number:	201363
Update Date:	11/02/2012
Case Number:	Not reported

TRW MILITARY ELECTRONICS (Continued) **S103632185**

Name: WASTE 221 WASTE OIL & MIXED OIL
Other Information: USED OIL, DIRT
Material Waste: Waste
Hazardous Categories 1: Not reported
Hazardous Categories 2: Not reported

Permit Number: 201363
Update Date: 11/02/2012
Case Number: Not reported
Name: WASTE 223 UNSPEC OIL CONTAINING WASTE
Other Information: OILY ABSORBENT, DEBRI, RAGS
Material Waste: Waste
Hazardous Categories 1: Not reported
Hazardous Categories 2: Not reported

Permit Number: 201363
Update Date: 11/02/2012
Case Number: Not reported
Name: WASTE 331 OFF-SPEC,AGED ,SURPLUS ORGANICS
Other Information: WASTE CORROSIVE, SODIUM HYDROXIDE
Material Waste: Waste
Hazardous Categories 1: Not reported
Hazardous Categories 2: Not reported

Permit Number: 201363
Update Date: 11/02/2012
Case Number: Not reported
Name: WASTE 331 OFF-SPEC,AGED,SURPLUS ORGANICS
Other Information: WASTE AEROSOL CANS
Material Waste: Waste
Hazardous Categories 1: Not reported
Hazardous Categories 2: Not reported

Permit Number: 201363
Update Date: 11/02/2012
Case Number: Not reported
Name: WASTE 352 ORGANIC SOLIDS (OTHER)
Other Information: MEK / XYLENE
Material Waste: Waste
Hazardous Categories 1: Not reported
Hazardous Categories 2: Not reported

Permit Number: 201363
Update Date: 11/02/2012
Case Number: Not reported
Name: WASTE 352 ORGANIC SOLIDS (OTHER)
Other Information: WIPES & SOLID DEBRIS
Material Waste: Waste
Hazardous Categories 1: Not reported
Hazardous Categories 2: Not reported

Permit Number: 201363
Update Date: 11/02/2012
Case Number: Not reported
Name: WASTE 444 USED BATTERIES
Other Information: LEAD ACID BATTERIES
Material Waste: Waste

TRW MILITARY ELECTRONICS (Continued) **S103632185**

Hazardous Categories 1: Not reported
Hazardous Categories 2: Not reported

Permit Number: 201363
Update Date: 11/02/2012
Case Number: Not reported
Name: WASTE 513 EMPTY CONTNR(LESS THAN 30 GAL)
Other Information: EMPTY CONTAINERS
Material Waste: Waste
Hazardous Categories 1: Not reported
Hazardous Categories 2: Not reported

Permit Number: 201363
Update Date: 11/02/2012
Case Number: Not reported
Name: WASTE 551 LABORATORY WASTE CHEMICALS
Other Information: LAB PACK EXP CHEMICALS, ADHESIVES/BLADES
Material Waste: Waste
Hazardous Categories 1: Not reported
Hazardous Categories 2: Not reported

Permit Number: 201363
Update Date: 11/02/2012
Case Number: Not reported
Name: WASTE 561 DETERGENT & SOAP
Other Information: DETERGENT .OPONIFIER WASH
Material Waste: Waste
Hazardous Categories 1: Not reported
Hazardous Categories 2: Not reported

Permit Number: 201363
Update Date: 11/02/2012
Case Number: Not reported
Name: WASTE 561 DETERGENT & SOAP
Other Information: ROYCO 02 ETHYLENE GLYCOL (DIELECTRIC COLANT)
Material Waste: Waste
Hazardous Categories 1: Not reported
Hazardous Categories 2: Not reported

Violations Active Permits:
Permit Number: 201363
Update Date: 11/02/2012
Inspection Date: 11/16/2011
Violation Code: 6HV1008
Violation: NO ANNUAL CARC/REPRO TOXIN LIST TO HMD
Violation Citation: Annual carcinogen and reproductive toxin list not submitted to HMD. 68.1113(c)
Activity: ACTIVE

Permit Number: 201363
Update Date: 11/02/2012
Inspection Date: 11/16/2011
Violation Code: 6HV1009
Violation: HMBP: INADEQUATE SITE MAP
Violation Citation: Business Plan does not have a site map which provides sufficient or complete information for emergency response agencies. HSC 25509(a)(5) & 25505(a)(2)

TRW MILITARY ELECTRONICS (Continued) **S103632185**

Activity: ACTIVE

Permit Number: 201363
Update Date: 11/02/2012
Inspection Date: 11/16/2011
Violation Code: 6HV0234
Violation: FACILITY NOT OPERATED TO MINIM. RELEASE
Violation Citation: Did not maintain &/or operate facility to prevent release or fire. CFR 265.31
Activity: ACTIVE

Permit Number: Not reported
Business Type: Not reported
EPA Id Number: CAD981429863
APN: Not reported
Last HMMD Inspection: Not reported
Facility Telephone: 858-592-3000
Permit Status: Permit Renewed
Permit Expiration: Not reported
Date Last Updated: 08/02/2017
Facility Owner: Not reported
Facility Mailing Address: 15120 INNOVATION DR, SAN DIEGO, CA 92128
Facility Mailing City: Not reported
Facility Mailing State: Not reported
Facility Mailing Zip: Not reported
UST Owner: N
Handle Regulated Hazmat: Not reported
Own Or Operate UST: Not reported
Subject To APSA: Not reported
Generate Haz Waste: Y
Treat Haz Waste: N
Generate Medical Waste: Not reported

Waste and Materials:
Record ID: DEH2003-HUPFP-201363
Permit Status: Permit Renewed
Active Permit: Y
Child Record Id: DEH2017-HCHEM-0148978
Trade Secret: N
Hazardous Material Type: Pure
Last Updated: 2017-08-02T01:02:44.000
Chemical Name: NITROGEN: LIQUID
Common Name: 2-TANKS (1-1500G / 1-6000G)
Case Number: 7727-37-9

Record ID: DEH2003-HUPFP-201363
Permit Status: Permit Renewed
Active Permit: Y
Child Record Id: DEH2017-HCHEM-0148979
Trade Secret: N
Hazardous Material Type: Pure
Last Updated: 2017-08-02T01:02:44.000
Chemical Name: CARBON DIOXIDE-LIQUID
Common Name: CARBON DIOXIDE-LIQUID
Case Number: 124-38-9

Record ID: DEH2003-HUPFP-201363

TRW MILITARY ELECTRONICS (Continued) **S103632185**

Permit Status: Permit Renewed
Active Permit: Y
Child Record Id: DEH2017-HCHEM-0148980
Trade Secret: N
Hazardous Material Type: Pure
Last Updated: 2017-08-02T01:02:44.000
Chemical Name: NITROGEN GAS
Common Name: NITROGEN GAS
Case Number: 7727-37-9

Record ID: DEH2003-HUPFP-201363
Permit Status: Permit Renewed
Active Permit: Y
Child Record Id: DEH2017-HCHEM-0148981
Trade Secret: N
Hazardous Material Type: Mixture
Last Updated: 2017-08-02T01:02:44.000
Chemical Name: NITROGEN 90%; HYDROGEN 10%
Common Name: FORM GAS
Case Number: 7664-41-7

Record ID: DEH2003-HUPFP-201363
Permit Status: Permit Renewed
Active Permit: Y
Child Record Id: DEH2017-HCHEM-0148982
Trade Secret: N
Hazardous Material Type: Pure
Last Updated: 2017-08-02T01:02:44.000
Chemical Name: SULFURIC ACID COGEN PLANT WATER TREATMENT
Common Name: 35% SULFURIC ACID
Case Number: 7664-93-9

Record ID: DEH2003-HUPFP-201363
Permit Status: Permit Renewed
Active Permit: Y
Child Record Id: DEH2017-HCHEM-0148983
Trade Secret: N
Hazardous Material Type: Mixture
Last Updated: 2017-08-02T01:02:44.000
Chemical Name: SODIUM HYPOCHLORITE
Common Name: 16% SODIUM HYPOCHLORITE FOR WATER TREATMENT
Case Number: 7681-52-9

Record ID: DEH2003-HUPFP-201363
Permit Status: Permit Renewed
Active Permit: Y
Child Record Id: DEH2017-HCHEM-0148984
Trade Secret: N
Hazardous Material Type: Mixture
Last Updated: 2017-08-02T01:02:44.000
Chemical Name: SODIUM HYDROXIDE
Common Name: GC305 FOR WATER TREATMENT/10% SODIUM HYDROXIDE
Case Number: 1310-73-2

Record ID: DEH2003-HUPFP-201363
Permit Status: Permit Renewed
Active Permit: Y

TRW MILITARY ELECTRONICS (Continued) **S103632185**

Child Record Id: DEH2017-HCHEM-0148985
Trade Secret: N
Hazardous Material Type: Pure
Last Updated: 2017-08-02T01:02:44.000
Chemical Name: SODIUM BISULFITE
Common Name: FORMULA 159
Case Number: 7631-90-5

Record ID: DEH2003-HUPFP-201363
Permit Status: Permit Renewed
Active Permit: Y
Child Record Id: DEH2017-HCHEM-0148986
Trade Secret: N
Hazardous Material Type: Pure
Last Updated: 2017-08-02T01:02:44.000
Chemical Name: SODIUM BROMIDE
Common Name: SODIUM BROMIDE
Case Number: 7647-15-6

Record ID: DEH2003-HUPFP-201363
Permit Status: Permit Renewed
Active Permit: Y
Child Record Id: DEH2017-HCHEM-0148987
Trade Secret: N
Hazardous Material Type: Mixture
Last Updated: 2017-08-02T01:02:44.000
Chemical Name: Lead Acid Battery electrolyte
Common Name: Lead Acid Batteries
Case Number: 7664-93-9

Record ID: DEH2003-HUPFP-201363
Permit Status: Permit Renewed
Active Permit: Y
Child Record Id: DEH2017-HWAST-0127339
Trade Secret: N
Hazardous Material Type: Not reported
Last Updated: 2017-08-02T01:02:46.000
Chemical Name: WASTE 352 ORGANIC SOLIDS (OTHER)
Common Name: WIPES & SOLID DEBRIS
Case Number: Not reported

Record ID: DEH2003-HUPFP-201363
Permit Status: Permit Renewed
Active Permit: Y
Child Record Id: DEH2017-HCHEM-0148988
Trade Secret: N
Hazardous Material Type: Pure
Last Updated: 2017-08-02T01:02:44.000
Chemical Name: POTASSIUM HYDROXIDE
Common Name: FORMULA 2012
Case Number: 1310-58-3

Record ID: DEH2003-HUPFP-201363
Permit Status: Permit Renewed
Active Permit: Y
Child Record Id: DEH2017-HCHEM-0148989
Trade Secret: N

TRW MILITARY ELECTRONICS (Continued) **S103632185**

Hazardous Material Type: Pure
Last Updated: 2017-08-02T01:02:44.000
Chemical Name: MYSELLA OIL 40 DMS
Common Name: MYSELLA OIL 40 DMS
Case Number: 64742-54-7

Record ID: DEH2003-HUPFP-201363
Permit Status: Permit Renewed
Active Permit: Y
Child Record Id: DEH2017-HCHEM-0148990
Trade Secret: N
Hazardous Material Type: Pure
Last Updated: 2017-08-02T01:02:44.000
Chemical Name: ARGON COMPRESSED GAS
Common Name: ARGON COMPRESSED GAS
Case Number: 7440-37-1

Record ID: DEH2003-HUPFP-201363
Permit Status: Permit Renewed
Active Permit: Y
Child Record Id: DEH2017-HCHEM-0148991
Trade Secret: N
Hazardous Material Type: Pure
Last Updated: 2017-08-02T01:02:44.000
Chemical Name: ACETYLENE
Common Name: ACETYLENE
Case Number: 74-86-2

Record ID: DEH2003-HUPFP-201363
Permit Status: Permit Renewed
Active Permit: Y
Child Record Id: DEH2017-HCHEM-0148992
Trade Secret: N
Hazardous Material Type: Pure
Last Updated: 2017-08-02T01:02:44.000
Chemical Name: HELIUM
Common Name: HELIUM
Case Number: 7740-59-7

Record ID: DEH2003-HUPFP-201363
Permit Status: Permit Renewed
Active Permit: Y
Child Record Id: DEH2017-HWAST-0127329
Trade Secret: N
Hazardous Material Type: Not reported
Last Updated: 2017-08-02T01:02:46.000
Chemical Name: WASTE 214 UNSPEC SOLVENT MIXTURE
Common Name: WASTE FLAMMABLE LIQUIDS (IPA ETC)
Case Number: Not reported

Record ID: DEH2003-HUPFP-201363
Permit Status: Permit Renewed
Active Permit: Y
Child Record Id: DEH2017-HWAST-0127330
Trade Secret: N
Hazardous Material Type: Not reported
Last Updated: 2017-08-02T01:02:46.000

TRW MILITARY ELECTRONICS (Continued) **S103632185**

Chemical Name: WASTE 561 DETERGENT & SOAP
Common Name: ROYCO 02 ETHYLENE GLYCOL (DIELECTRIC COLANT)
Case Number: Not reported

Record ID: DEH2003-HUPFP-201363
Permit Status: Permit Renewed
Active Permit: Y
Child Record Id: DEH2017-HWAST-0127331
Trade Secret: N
Hazardous Material Type: Not reported
Last Updated: 2017-08-02T01:02:46.000
Chemical Name: WASTE 551 LABORATORY WASTE CHEMICALS
Common Name: LAB PACK EXP CHEMICALS, ADHESIVES/BLADES
Case Number: Not reported

Record ID: DEH2003-HUPFP-201363
Permit Status: Permit Renewed
Active Permit: Y
Child Record Id: DEH2017-HWAST-0127332
Trade Secret: N
Hazardous Material Type: Not reported
Last Updated: 2017-08-02T01:02:46.000
Chemical Name: WASTE 513 EMPTY CONTNR(LESS THAN 30 GAL)
Common Name: EMPTY CONTAINERS
Case Number: Not reported

Record ID: DEH2003-HUPFP-201363
Permit Status: Permit Renewed
Active Permit: Y
Child Record Id: DEH2017-HWAST-0127333
Trade Secret: N
Hazardous Material Type: Not reported
Last Updated: 2017-08-02T01:02:46.000
Chemical Name: WASTE 352 ORGANIC SOLIDS (OTHER)
Common Name: MEK / XYLENE
Case Number: Not reported

Record ID: DEH2003-HUPFP-201363
Permit Status: Permit Renewed
Active Permit: Y
Child Record Id: DEH2017-HWAST-0127334
Trade Secret: N
Hazardous Material Type: Not reported
Last Updated: 2017-08-02T01:02:46.000
Chemical Name: WASTE 331 OFF-SPEC,AGED ,SURPLUS ORGANICS
Common Name: WASTE CORROSIVE, SODIUM HYDROXIDE
Case Number: Not reported

Record ID: DEH2003-HUPFP-201363
Permit Status: Permit Renewed
Active Permit: Y
Child Record Id: DEH2017-HWAST-0127335
Trade Secret: N
Hazardous Material Type: Not reported
Last Updated: 2017-08-02T01:02:46.000
Chemical Name: WASTE 561 DETERGENT & SOAP
Common Name: DETERGENT .OPONIFIER WASH

TRW MILITARY ELECTRONICS (Continued) **S103632185**

Case Number: Not reported

Record ID: DEH2003-HUPFP-201363
Permit Status: Permit Renewed
Active Permit: Y
Child Record Id: DEH2017-HWAST-0127336
Trade Secret: N
Hazardous Material Type: Not reported
Last Updated: 2017-08-02T01:02:46.000
Chemical Name: WASTE 223 UNSPEC OIL CONTAINING WASTE
Common Name: OILY ABSORBENT, DEBRI, RAGS
Case Number: Not reported

Record ID: DEH2003-HUPFP-201363
Permit Status: Permit Renewed
Active Permit: Y
Child Record Id: DEH2017-HWAST-0127337
Trade Secret: N
Hazardous Material Type: Not reported
Last Updated: 2017-08-02T01:02:46.000
Chemical Name: WASTE 134 AQUEOUS SOL'N W/LESS 10% ORG
Common Name: PARTS WASHER
Case Number: Not reported

Record ID: DEH2003-HUPFP-201363
Permit Status: Permit Renewed
Active Permit: Y
Child Record Id: DEH2017-HWAST-0127338
Trade Secret: N
Hazardous Material Type: Not reported
Last Updated: 2017-08-02T01:02:46.000
Chemical Name: WASTE 181 INORGANIC SOLID WASTE (OTHER)
Common Name: ALUMINUM SHAVINGS WITH OIL
Case Number: Not reported

Record ID: DEH2003-HUPFP-201363
Permit Status: Permit Renewed
Active Permit: Y
Child Record Id: DEH2017-HWAST-0127340
Trade Secret: N
Hazardous Material Type: Not reported
Last Updated: 2017-08-02T01:02:46.000
Chemical Name: WASTE 181 INORGANIC SOLID WASTE (OTHER)
Common Name: SOLDER DROSS 63%, TIN 37% LEAD
Case Number: Not reported

Record ID: DEH2003-HUPFP-201363
Permit Status: Permit Renewed
Active Permit: Y
Child Record Id: DEH2016-HCHEM-0096389
Trade Secret: N
Hazardous Material Type: Pure
Last Updated: 2016-05-27T02:32:28.000
Chemical Name: ROYCO 602 DIELECTRIC COOLANT
Common Name: 98% POLYALPHAOLEFIN
Case Number: 68649-11-6

TRW MILITARY ELECTRONICS (Continued) **S103632185**

Record ID:	DEH2003-HUPFP-201363
Permit Status:	Permit Renewed
Active Permit:	Y
Child Record Id:	DEH2016-HCHEM-0096390
Trade Secret:	N
Hazardous Material Type:	Pure
Last Updated:	2016-05-27T02:32:28.000
Chemical Name:	NITROGEN: LIQUID
Common Name:	2-TANKS (1-1500G / 1-6000G)
Case Number:	7727-37-9

Record ID:	DEH2003-HUPFP-201363
Permit Status:	Permit Renewed
Active Permit:	Y
Child Record Id:	DEH2016-HCHEM-0096391
Trade Secret:	N
Hazardous Material Type:	Pure
Last Updated:	2016-05-27T02:32:28.000
Chemical Name:	CARBON DIOXIDE-LIQUID
Common Name:	CARBON DIOXIDE-LIQUID
Case Number:	124-38-9

Record ID:	DEH2003-HUPFP-201363
Permit Status:	Permit Renewed
Active Permit:	Y
Child Record Id:	DEH2016-HCHEM-0096392
Trade Secret:	N
Hazardous Material Type:	Pure
Last Updated:	2016-05-27T02:32:28.000
Chemical Name:	NITROGEN GAS
Common Name:	NITROGEN GAS
Case Number:	7727-37-9

Record ID:	DEH2003-HUPFP-201363
Permit Status:	Permit Renewed
Active Permit:	Y
Child Record Id:	DEH2016-HCHEM-0096393
Trade Secret:	N
Hazardous Material Type:	Not reported
Last Updated:	2016-05-27T02:32:28.000
Chemical Name:	CARCINOGENS &/OR REPRODUCTIVE TOXINS
Common Name:	BELOW STATE DISCLOSURE AMTS ARE/MAY BE ON SITE
Case Number:	Not reported

Record ID:	DEH2003-HUPFP-201363
Permit Status:	Permit Renewed
Active Permit:	Y
Child Record Id:	DEH2016-HCHEM-0096394
Trade Secret:	N
Hazardous Material Type:	Mixture
Last Updated:	2016-05-27T02:32:28.000
Chemical Name:	NITROGEN 90%; HYDROGEN 10%
Common Name:	FORM GAS
Case Number:	7664-41-7

Record ID:	DEH2003-HUPFP-201363
Permit Status:	Permit Renewed

TRW MILITARY ELECTRONICS (Continued) **S103632185**

Active Permit: Y
Child Record Id: DEH2016-HCHEM-0096395
Trade Secret: N
Hazardous Material Type: Pure
Last Updated: 2016-05-27T02:32:28.000
Chemical Name: SULFURIC ACID COGEN PLANT WATER TREATMENT
Common Name: 35% SULFURIC ACID
Case Number: 7664-93-9

Record ID: DEH2003-HUPFP-201363
Permit Status: Permit Renewed
Active Permit: Y
Child Record Id: DEH2016-HCHEM-0096396
Trade Secret: N
Hazardous Material Type: Mixture
Last Updated: 2016-05-27T02:32:28.000
Chemical Name: SODIUM HYPOCHLORITE
Common Name: 16% SODIUM HYPOCHLORITE FOR WATER TREATMENT
Case Number: 7681-52-9

Record ID: DEH2003-HUPFP-201363
Permit Status: Permit Renewed
Active Permit: Y
Child Record Id: DEH2016-HCHEM-0096397
Trade Secret: N
Hazardous Material Type: Mixture
Last Updated: 2016-05-27T02:32:28.000
Chemical Name: SODIUM HYDROXIDE
Common Name: GC305 FOR WATER TREATMENT/10% SODIUM HYDROXIDE
Case Number: 1310-73-2

Record ID: DEH2003-HUPFP-201363
Permit Status: Permit Renewed
Active Permit: Y
Child Record Id: DEH2016-HCHEM-0096398
Trade Secret: N
Hazardous Material Type: Pure
Last Updated: 2016-05-27T02:32:28.000
Chemical Name: SODIUM BISULFITE
Common Name: FORMULA 159
Case Number: 7631-90-5

Record ID: DEH2003-HUPFP-201363
Permit Status: Permit Renewed
Active Permit: Y
Child Record Id: DEH2016-HCHEM-0096399
Trade Secret: N
Hazardous Material Type: Pure
Last Updated: 2016-05-27T02:32:28.000
Chemical Name: SODIUM BROMIDE
Common Name: SODIUM BROMIDE
Case Number: 7647-15-6

Record ID: DEH2003-HUPFP-201363
Permit Status: Permit Renewed
Active Permit: Y
Child Record Id: DEH2016-HCHEM-0096400

TRW MILITARY ELECTRONICS (Continued) **S103632185**

Trade Secret: N
Hazardous Material Type: Mixture
Last Updated: 2016-05-27T02:32:28.000
Chemical Name: Lead Acid Battery electrolyte
Common Name: Lead Acid Batteries
Case Number: 7664-93-9

Record ID: DEH2003-HUPFP-201363
Permit Status: Permit Renewed
Active Permit: Y
Child Record Id: DEH2016-HCHEM-0096401
Trade Secret: N
Hazardous Material Type: Pure
Last Updated: 2016-05-27T02:32:28.000
Chemical Name: POTASSIUM HYDROXIDE
Common Name: FORMULA 2012
Case Number: 1310-58-3

Record ID: DEH2003-HUPFP-201363
Permit Status: Permit Renewed
Active Permit: Y
Child Record Id: DEH2016-HCHEM-0096402
Trade Secret: N
Hazardous Material Type: Pure
Last Updated: 2016-05-27T02:32:28.000
Chemical Name: MYSELLA OIL 40 DMS
Common Name: MYSELLA OIL 40 DMS
Case Number: 64742-54-7

Record ID: DEH2003-HUPFP-201363
Permit Status: Permit Renewed
Active Permit: Y
Child Record Id: DEH2016-HCHEM-0096403
Trade Secret: N
Hazardous Material Type: Pure
Last Updated: 2016-05-27T02:32:28.000
Chemical Name: ARGON COMPRESSED GAS
Common Name: ARGON COMPRESSED GAS
Case Number: 7440-37-1

Record ID: DEH2003-HUPFP-201363
Permit Status: Permit Renewed
Active Permit: Y
Child Record Id: DEH2016-HCHEM-0096404
Trade Secret: N
Hazardous Material Type: Pure
Last Updated: 2016-05-27T02:32:28.000
Chemical Name: ACETYLENE
Common Name: ACETYLENE
Case Number: 74-86-2

Record ID: DEH2003-HUPFP-201363
Permit Status: Permit Renewed
Active Permit: Y
Child Record Id: DEH2016-HCHEM-0096405
Trade Secret: N
Hazardous Material Type: Pure

TRW MILITARY ELECTRONICS (Continued) **S103632185**

Last Updated:	2016-05-27T02:32:28.000
Chemical Name:	HELIUM
Common Name:	HELIUM
Case Number:	7740-59-7
Record ID:	DEH2003-HUPFP-201363
Permit Status:	Permit Renewed
Active Permit:	Y
Child Record Id:	DEH2016-HCHEM-0096406
Trade Secret:	N
Hazardous Material Type:	Pure
Last Updated:	2016-05-27T02:32:28.000
Chemical Name:	ALPHA 2110 AQEOUS RESIN CLEANER
Common Name:	SOPONIFIER
Case Number:	141-43-5
Record ID:	DEH2003-HUPFP-201363
Permit Status:	Permit Renewed
Active Permit:	Y
Child Record Id:	DEH2016-HWAST-0078571
Trade Secret:	N
Hazardous Material Type:	Not reported
Last Updated:	2016-05-27T02:32:28.000
Chemical Name:	WASTE 214 UNSPEC SOLVENT MIXTURE
Common Name:	WASTE FLAMMABLE LIQUIDS (IPA ETC)
Case Number:	Not reported
Record ID:	DEH2003-HUPFP-201363
Permit Status:	Permit Renewed
Active Permit:	Y
Child Record Id:	DEH2016-HWAST-0078572
Trade Secret:	N
Hazardous Material Type:	Not reported
Last Updated:	2016-05-27T02:32:28.000
Chemical Name:	WASTE 561 DETERGENT & SOAP
Common Name:	ROYCO 02 ETHYLENE GLYCOL (DIELECTRIC COLANT)
Case Number:	Not reported
Record ID:	DEH2003-HUPFP-201363
Permit Status:	Permit Renewed
Active Permit:	Y
Child Record Id:	DEH2016-HWAST-0078573
Trade Secret:	N
Hazardous Material Type:	Not reported
Last Updated:	2016-05-27T02:32:28.000
Chemical Name:	WASTE 551 LABORATORY WASTE CHEMICALS
Common Name:	LAB PACK EXP CHEMICALS, ADHESIVES/BLADES
Case Number:	Not reported
Record ID:	DEH2003-HUPFP-201363
Permit Status:	Permit Renewed
Active Permit:	Y
Child Record Id:	DEH2016-HWAST-0078574
Trade Secret:	N
Hazardous Material Type:	Not reported
Last Updated:	2016-05-27T02:32:28.000
Chemical Name:	WASTE 513 EMPTY CONTNR(LESS THAN 30 GAL)

TRW MILITARY ELECTRONICS (Continued) **S103632185**

Common Name: EMPTY CONTAINERS
Case Number: Not reported

Record ID: DEH2003-HUPFP-201363
Permit Status: Permit Renewed
Active Permit: Y
Child Record Id: DEH2016-HWAST-0078575
Trade Secret: N
Hazardous Material Type: Not reported
Last Updated: 2016-05-27T02:32:28.000
Chemical Name: WASTE 352 ORGANIC SOLIDS (OTHER)
Common Name: MEK / XYLENE
Case Number: Not reported

Record ID: DEH2003-HUPFP-201363
Permit Status: Permit Renewed
Active Permit: Y
Child Record Id: DEH2016-HWAST-0078576
Trade Secret: N
Hazardous Material Type: Not reported
Last Updated: 2016-05-27T02:32:28.000
Chemical Name: WASTE 331 OFF-SPEC,AGED,SURPLUS ORGANICS
Common Name: WASTE AEROSOL CANS
Case Number: Not reported

Record ID: DEH2003-HUPFP-201363
Permit Status: Permit Renewed
Active Permit: Y
Child Record Id: DEH2016-HWAST-0078577
Trade Secret: N
Hazardous Material Type: Not reported
Last Updated: 2016-05-27T02:32:28.000
Chemical Name: WASTE 331 OFF-SPEC,AGED ,SURPLUS ORGANICS
Common Name: WASTE CORROSIVE, SODIUM HYDROXIDE
Case Number: Not reported

Record ID: DEH2003-HUPFP-201363
Permit Status: Permit Renewed
Active Permit: Y
Child Record Id: DEH2016-HWAST-0078578
Trade Secret: N
Hazardous Material Type: Not reported
Last Updated: 2016-05-27T02:32:28.000
Chemical Name: WASTE 561 DETERGENT & SOAP
Common Name: DETERGENT .OPONIFIER WASH
Case Number: Not reported

Record ID: DEH2003-HUPFP-201363
Permit Status: Permit Renewed
Active Permit: Y
Child Record Id: DEH2016-HWAST-0078579
Trade Secret: N
Hazardous Material Type: Not reported
Last Updated: 2016-05-27T02:32:28.000
Chemical Name: WASTE 223 UNSPEC OIL CONTAINING WASTE
Common Name: OILY ABSORBENT, DEBRI, RAGS
Case Number: Not reported

TRW MILITARY ELECTRONICS (Continued) **S103632185**

Record ID: DEH2003-HUPFP-201363
Permit Status: Permit Renewed
Active Permit: Y
Child Record Id: DEH2016-HWAST-0078580
Trade Secret: N
Hazardous Material Type: Not reported
Last Updated: 2016-05-27T02:32:28.000
Chemical Name: WASTE 134 AQUEOUS SOL'N W/LESS 10% ORG
Common Name: PARTS WASHER
Case Number: Not reported

Record ID: DEH2003-HUPFP-201363
Permit Status: Permit Renewed
Active Permit: Y
Child Record Id: DEH2016-HWAST-0078581
Trade Secret: N
Hazardous Material Type: Not reported
Last Updated: 2016-05-27T02:32:28.000
Chemical Name: WASTE 181 INORGANIC SOLID WASTE (OTHER)
Common Name: ALUMINUM SHAVINGS WITH OIL
Case Number: Not reported

Record ID: DEH2003-HUPFP-201363
Permit Status: Permit Renewed
Active Permit: Y
Child Record Id: DEH2016-HWAST-0078582
Trade Secret: N
Hazardous Material Type: Not reported
Last Updated: 2016-05-27T02:32:28.000
Chemical Name: WASTE 352 ORGANIC SOLIDS (OTHER)
Common Name: WIPES & SOLID DEBRIS
Case Number: Not reported

Record ID: DEH2003-HUPFP-201363
Permit Status: Permit Renewed
Active Permit: Y
Child Record Id: DEH2016-HWAST-0078583
Trade Secret: N
Hazardous Material Type: Not reported
Last Updated: 2016-05-27T02:32:28.000
Chemical Name: WASTE 181 INORGANIC SOLID WASTE (OTHER)
Common Name: SOLDER DROSS 63%, TIN 37% LEAD
Case Number: Not reported

SWEEPS UST:
Status: Active
Comp Number: 19263
Number: 9
Board Of Equalization: 44-023015
Referral Date: Not reported
Action Date: 06-26-92
Created Date: 02-29-88
Owner Tank Id: Not reported
SWRCB Tank Id: Not reported
Tank Status: Not reported
Capacity: Not reported

TRW MILITARY ELECTRONICS (Continued) **S103632185**

Active Date: Not reported
Tank Use: Not reported
STG: Not reported
Content: Not reported
Number Of Tanks: Not reported

Status: Not reported
Comp Number: 19263
Number: Not reported
Board Of Equalization: 44-023015
Referral Date: Not reported
Action Date: Not reported
Created Date: Not reported
Owner Tank Id: Not reported
SWRCB Tank Id: 37-000-019263-000001
Tank Status: Not reported
Capacity: 971
Active Date: Not reported
Tank Use: CHEMICAL
STG: WASTE
Content: Not reported
Number Of Tanks: 3

Status: Not reported
Comp Number: 19263
Number: Not reported
Board Of Equalization: 44-023015
Referral Date: Not reported
Action Date: Not reported
Created Date: Not reported
Owner Tank Id: Not reported
SWRCB Tank Id: 37-000-019263-000002
Tank Status: Not reported
Capacity: 2000
Active Date: Not reported
Tank Use: CHEMICAL
STG: WASTE
Content: Not reported
Number Of Tanks: Not reported

Status: Not reported
Comp Number: 19263
Number: Not reported
Board Of Equalization: 44-023015
Referral Date: Not reported
Action Date: Not reported
Created Date: Not reported
Owner Tank Id: Not reported
SWRCB Tank Id: 37-000-019263-000003
Tank Status: Not reported
Capacity: 2000
Active Date: Not reported
Tank Use: CHEMICAL
STG: WASTE
Content: Not reported
Number Of Tanks: Not reported

TRW MILITARY ELECTRONICS (Continued) **S103632185**

EMI:

Year:	1990
County Code:	37
Air Basin:	SD
Facility ID:	6056
Air District Name:	SD
SIC Code:	3674
Air District Name:	SAN DIEGO COUNTY APCD
Community Health Air Pollution Info System:	Not reported
Consolidated Emission Reporting Rule:	Not reported
Total Organic Hydrocarbon Gases Tons/Yr:	18
Reactive Organic Gases Tons/Yr:	1
Carbon Monoxide Emissions Tons/Yr:	3
NOX - Oxides of Nitrogen Tons/Yr:	0
SOX - Oxides of Sulphur Tons/Yr:	0
Particulate Matter Tons/Yr:	0
Part. Matter 10 Micrometers and Smllr Tons/Yr:	0

Year:	1995
County Code:	37
Air Basin:	SD
Facility ID:	6056
Air District Name:	SD
SIC Code:	3674
Air District Name:	SAN DIEGO COUNTY APCD
Community Health Air Pollution Info System:	Not reported
Consolidated Emission Reporting Rule:	Not reported
Total Organic Hydrocarbon Gases Tons/Yr:	36
Reactive Organic Gases Tons/Yr:	3
Carbon Monoxide Emissions Tons/Yr:	11
NOX - Oxides of Nitrogen Tons/Yr:	0
SOX - Oxides of Sulphur Tons/Yr:	0
Particulate Matter Tons/Yr:	0
Part. Matter 10 Micrometers and Smllr Tons/Yr:	0

Year:	1996
County Code:	37
Air Basin:	SD
Facility ID:	6056
Air District Name:	SD
SIC Code:	3674
Air District Name:	SAN DIEGO COUNTY APCD
Community Health Air Pollution Info System:	Not reported
Consolidated Emission Reporting Rule:	Not reported
Total Organic Hydrocarbon Gases Tons/Yr:	36
Reactive Organic Gases Tons/Yr:	3
Carbon Monoxide Emissions Tons/Yr:	11
NOX - Oxides of Nitrogen Tons/Yr:	0
SOX - Oxides of Sulphur Tons/Yr:	0
Particulate Matter Tons/Yr:	0
Part. Matter 10 Micrometers and Smllr Tons/Yr:	0

Year:	1997
County Code:	37
Air Basin:	SD
Facility ID:	6056
Air District Name:	SD

TRW MILITARY ELECTRONICS (Continued) **S103632185**

SIC Code:	3674
Air District Name:	SAN DIEGO COUNTY APCD
Community Health Air Pollution Info System:	Not reported
Consolidated Emission Reporting Rule:	Not reported
Total Organic Hydrocarbon Gases Tons/Yr:	36
Reactive Organic Gases Tons/Yr:	3
Carbon Monoxide Emissions Tons/Yr:	11
NOX - Oxides of Nitrogen Tons/Yr:	0
SOX - Oxides of Sulphur Tons/Yr:	0
Particulate Matter Tons/Yr:	0
Part. Matter 10 Micrometers and Smllr Tons/Yr:	0

Year:	1999
County Code:	37
Air Basin:	SD
Facility ID:	6056
Air District Name:	SD
SIC Code:	3674
Air District Name:	SAN DIEGO COUNTY APCD
Community Health Air Pollution Info System:	Not reported
Consolidated Emission Reporting Rule:	Not reported
Total Organic Hydrocarbon Gases Tons/Yr:	9
Reactive Organic Gases Tons/Yr:	2
Carbon Monoxide Emissions Tons/Yr:	7
NOX - Oxides of Nitrogen Tons/Yr:	1
SOX - Oxides of Sulphur Tons/Yr:	0
Particulate Matter Tons/Yr:	2
Part. Matter 10 Micrometers and Smllr Tons/Yr:	2

Year:	2000
County Code:	37
Air Basin:	SD
Facility ID:	6056
Air District Name:	SD
SIC Code:	3674
Air District Name:	SAN DIEGO COUNTY APCD
Community Health Air Pollution Info System:	Not reported
Consolidated Emission Reporting Rule:	Not reported
Total Organic Hydrocarbon Gases Tons/Yr:	9
Reactive Organic Gases Tons/Yr:	2
Carbon Monoxide Emissions Tons/Yr:	7
NOX - Oxides of Nitrogen Tons/Yr:	1
SOX - Oxides of Sulphur Tons/Yr:	0
Particulate Matter Tons/Yr:	2
Part. Matter 10 Micrometers and Smllr Tons/Yr:	2

Year:	2001
County Code:	37
Air Basin:	SD
Facility ID:	6056
Air District Name:	SD
SIC Code:	3674
Air District Name:	SAN DIEGO COUNTY APCD
Community Health Air Pollution Info System:	Not reported
Consolidated Emission Reporting Rule:	Not reported
Total Organic Hydrocarbon Gases Tons/Yr:	9
Reactive Organic Gases Tons/Yr:	2

TRW MILITARY ELECTRONICS (Continued) **S103632185**

Carbon Monoxide Emissions Tons/Yr:	7
NOX - Oxides of Nitrogen Tons/Yr:	1
SOX - Oxides of Sulphur Tons/Yr:	0
Particulate Matter Tons/Yr:	2
Part. Matter 10 Micrometers and Smllr Tons/Yr:	2

Year:	2002
County Code:	37
Air Basin:	SD
Facility ID:	6056
Air District Name:	SD
SIC Code:	3674
Air District Name:	SAN DIEGO COUNTY APCD
Community Health Air Pollution Info System:	Not reported
Consolidated Emission Reporting Rule:	Not reported
Total Organic Hydrocarbon Gases Tons/Yr:	9
Reactive Organic Gases Tons/Yr:	2
Carbon Monoxide Emissions Tons/Yr:	7
NOX - Oxides of Nitrogen Tons/Yr:	1
SOX - Oxides of Sulphur Tons/Yr:	0
Particulate Matter Tons/Yr:	2
Part. Matter 10 Micrometers and Smllr Tons/Yr:	2

Year:	2003
County Code:	37
Air Basin:	SD
Facility ID:	6056
Air District Name:	SD
SIC Code:	3674
Air District Name:	SAN DIEGO COUNTY APCD
Community Health Air Pollution Info System:	Not reported
Consolidated Emission Reporting Rule:	Not reported
Total Organic Hydrocarbon Gases Tons/Yr:	14
Reactive Organic Gases Tons/Yr:	1
Carbon Monoxide Emissions Tons/Yr:	10
NOX - Oxides of Nitrogen Tons/Yr:	2
SOX - Oxides of Sulphur Tons/Yr:	0
Particulate Matter Tons/Yr:	1
Part. Matter 10 Micrometers and Smllr Tons/Yr:	1

Year:	2004
County Code:	37
Air Basin:	SD
Facility ID:	6056
Air District Name:	SD
SIC Code:	3674
Air District Name:	SAN DIEGO COUNTY APCD
Community Health Air Pollution Info System:	Not reported
Consolidated Emission Reporting Rule:	Not reported
Total Organic Hydrocarbon Gases Tons/Yr:	14.31767913
Reactive Organic Gases Tons/Yr:	1.428077975
Carbon Monoxide Emissions Tons/Yr:	10.08012
NOX - Oxides of Nitrogen Tons/Yr:	2.38012
SOX - Oxides of Sulphur Tons/Yr:	0.02481
Particulate Matter Tons/Yr:	0.78274
Part. Matter 10 Micrometers and Smllr Tons/Yr:	0.78274

TRW MILITARY ELECTRONICS (Continued) **S103632185**

Year:	2005
County Code:	37
Air Basin:	SD
Facility ID:	6056
Air District Name:	SD
SIC Code:	3674
Air District Name:	SAN DIEGO COUNTY APCD
Community Health Air Pollution Info System:	Not reported
Consolidated Emission Reporting Rule:	Not reported
Total Organic Hydrocarbon Gases Tons/Yr:	1.72651
Reactive Organic Gases Tons/Yr:	.29651
Carbon Monoxide Emissions Tons/Yr:	19.54
NOX - Oxides of Nitrogen Tons/Yr:	2.33
SOX - Oxides of Sulphur Tons/Yr:	.0213
Particulate Matter Tons/Yr:	.8550704225352112676
Part. Matter 10 Micrometers and Smllr Tons/Yr:	.85

Year:	2006
County Code:	37
Air Basin:	SD
Facility ID:	6056
Air District Name:	SD
SIC Code:	3674
Air District Name:	SAN DIEGO COUNTY APCD
Community Health Air Pollution Info System:	Not reported
Consolidated Emission Reporting Rule:	Not reported
Total Organic Hydrocarbon Gases Tons/Yr:	1.565317
Reactive Organic Gases Tons/Yr:	.135317
Carbon Monoxide Emissions Tons/Yr:	29.96
NOX - Oxides of Nitrogen Tons/Yr:	2.01
SOX - Oxides of Sulphur Tons/Yr:	.021185
Particulate Matter Tons/Yr:	.83
Part. Matter 10 Micrometers and Smllr Tons/Yr:	.83

Year:	2007
County Code:	37
Air Basin:	SD
Facility ID:	6056
Air District Name:	SD
SIC Code:	3674
Air District Name:	SAN DIEGO COUNTY APCD
Community Health Air Pollution Info System:	Not reported
Consolidated Emission Reporting Rule:	Not reported
Total Organic Hydrocarbon Gases Tons/Yr:	.127044
Reactive Organic Gases Tons/Yr:	.016957
Carbon Monoxide Emissions Tons/Yr:	2.59407
NOX - Oxides of Nitrogen Tons/Yr:	.14485
SOX - Oxides of Sulphur Tons/Yr:	.0020491
Particulate Matter Tons/Yr:	.060369
Part. Matter 10 Micrometers and Smllr Tons/Yr:	.060369

Year:	2008
County Code:	37
Air Basin:	SD
Facility ID:	6056
Air District Name:	SD
SIC Code:	3674

TRW MILITARY ELECTRONICS (Continued) **S103632185**

Air District Name:	SAN DIEGO COUNTY APCD
Community Health Air Pollution Info System:	Not reported
Consolidated Emission Reporting Rule:	Not reported
Total Organic Hydrocarbon Gases Tons/Yr:	.127044
Reactive Organic Gases Tons/Yr:	.016957
Carbon Monoxide Emissions Tons/Yr:	2.59407
NOX - Oxides of Nitrogen Tons/Yr:	.14485
SOX - Oxides of Sulphur Tons/Yr:	.0020491
Particulate Matter Tons/Yr:	.060369
Part. Matter 10 Micrometers and Smllr Tons/Yr:	.060369

Year:	2009
County Code:	37
Air Basin:	SD
Facility ID:	6056
Air District Name:	SD
SIC Code:	3674
Air District Name:	SAN DIEGO COUNTY APCD
Community Health Air Pollution Info System:	Not reported
Consolidated Emission Reporting Rule:	Not reported
Total Organic Hydrocarbon Gases Tons/Yr:	0.13
Reactive Organic Gases Tons/Yr:	2.9999999999999999E-2
Carbon Monoxide Emissions Tons/Yr:	2.6099999999999999
NOX - Oxides of Nitrogen Tons/Yr:	0.14999999999999999
SOX - Oxides of Sulphur Tons/Yr:	0
Particulate Matter Tons/Yr:	5.9999999999999998E-2
Part. Matter 10 Micrometers and Smllr Tons/Yr:	5.9999999999999998E-2

Year:	2010
County Code:	37
Air Basin:	SD
Facility ID:	6056
Air District Name:	SD
SIC Code:	3674
Air District Name:	SAN DIEGO COUNTY APCD
Community Health Air Pollution Info System:	Not reported
Consolidated Emission Reporting Rule:	Not reported
Total Organic Hydrocarbon Gases Tons/Yr:	1.4199999999999999
Reactive Organic Gases Tons/Yr:	0.11
Carbon Monoxide Emissions Tons/Yr:	42.469999999999999
NOX - Oxides of Nitrogen Tons/Yr:	1.2
SOX - Oxides of Sulphur Tons/Yr:	2.1479999999999999E-2
Particulate Matter Tons/Yr:	0.77000000000000002
Part. Matter 10 Micrometers and Smllr Tons/Yr:	0.77000000000000002

Year:	2013
County Code:	37
Air Basin:	SD
Facility ID:	6056
Air District Name:	SD
SIC Code:	3674
Air District Name:	SAN DIEGO COUNTY APCD
Community Health Air Pollution Info System:	Not reported
Consolidated Emission Reporting Rule:	Not reported
Total Organic Hydrocarbon Gases Tons/Yr:	0.53
Reactive Organic Gases Tons/Yr:	0.06
Carbon Monoxide Emissions Tons/Yr:	13.25

TRW MILITARY ELECTRONICS (Continued) **S103632185**

NOX - Oxides of Nitrogen Tons/Yr:	0.82
SOX - Oxides of Sulphur Tons/Yr:	0
Particulate Matter Tons/Yr:	0.29
Part. Matter 10 Micrometers and Smllr Tons/Yr:	0.29

Year:	2014
County Code:	37
Air Basin:	SD
Facility ID:	6056
Air District Name:	SD
SIC Code:	3674
Air District Name:	SAN DIEGO COUNTY APCD
Community Health Air Pollution Info System:	Not reported
Consolidated Emission Reporting Rule:	Not reported
Total Organic Hydrocarbon Gases Tons/Yr:	0.63
Reactive Organic Gases Tons/Yr:	0.09
Carbon Monoxide Emissions Tons/Yr:	11.67
NOX - Oxides of Nitrogen Tons/Yr:	1.39
SOX - Oxides of Sulphur Tons/Yr:	0.01491
Particulate Matter Tons/Yr:	0.35
Part. Matter 10 Micrometers and Smllr Tons/Yr:	0.35

---

19 **ROYAL ORCHID CLEANERS** **SAN DIEGO CO. SAM** **S105693432**
ENE **12330 CARMEL MOUNTAIN RD** **SLIC** **N/A**
1/4-1/2 **SAN DIEGO, CA 92128** **San Diego Co. HMMD**
0.419 mi.
2212 ft.

Relative:
Higher

Actual:
748 ft.

SAN DIEGO CO. SAM:

Case Number:	H34063-001
Agency:	DEH Site Assessment & Mitigation
Funding:	**Private - VAP**
Facility Type:	Soils Only
Facility Status:	Closed Case
Date:	5/4/1999
Date Began:	Not reported

SLIC:

Region:	STATE
Facility Status:	**Completed - Case Closed**
Status Date:	05/04/1999
Global Id:	T0608176117
Lead Agency:	SAN DIEGO COUNTY LOP
Lead Agency Case Number:	H34063-001
Latitude:	32.987486
Longitude:	-117.076072
Case Type:	Cleanup Program Site
Case Worker:	Not reported
Local Agency:	Not reported
RB Case Number:	Not reported
File Location:	Local Agency
Potential Media Affected:	Soil
Potential Contaminants of Concern:	* Chlorinated Hydrocarbons
Site History:	Not reported

Click here to access the California GeoTracker records for this facility:

ROYAL ORCHID CLEANERS (Continued) **S105693432**

HMMD SAN DIEGO:

Permit Number:	134063
Business Type:	Not reported
EPA Id Number:	Not reported
APN:	313-020-65-00
Last HMMD Inspection:	06/22/1999
Facility Telephone:	858-485-0948
Permit Status:	INAC
Permit Expiration:	Not reported
Date Last Updated:	11/02/2012
Facility Owner:	KATHY DELONG
Facility Mailing Address:	12330 CARMEL MOUNTAIN RD C5
Facility Mailing City:	SAN DIEGO
Facility Mailing State:	CA
Facility Mailing Zip:	92128-
UST Owner:	Not reported
Handle Regulated Hazmat:	Y
Own Or Operate UST:	Not reported
Subject To APSA:	Not reported
Generate Haz Waste:	Y
Treat Haz Waste:	Not reported
Generate Medical Waste:	Not reported

---

20 **SHELL** **LUST** **S106874606**
East **11815 CARMEL MOUNTAIN RD** **SAN DIEGO CO. SAM** **N/A**
1/4-1/2 **SAN DIEGO, CA 92128**
0.424 mi.
2238 ft.

Relative:
Lower

Actual:
659 ft.

LUST:

Lead Agency:	SAN DIEGO COUNTY LOP
Case Type:	LUST Cleanup Site
Geo Track:	http://geotracker.waterboards.ca.gov/profile_report.asp?global_id=T06019791477
Global Id:	T06019791477
Latitude:	32.980427
Longitude:	-117.077426
Status:	Completed - Case Closed
Status Date:	06/04/2010
Case Worker:	JS
RB Case Number:	Not reported
Local Agency:	SAN DIEGO COUNTY LOP
File Location:	Local Agency
Local Case Number:	H32744-001
Potential Media Affect:	Other Groundwater (uses other than drinking water), Soil
Potential Contaminants of Concern:	Gasoline
Site History:	In December 2003, soil samples were collected under the direction of DEH during dispenser and product piping upgrade activities. Based on laboratory data, Case H32744-001 was opened on April 12, 2004. During upgrade activities, approximately 82 cubic yards of soil was removed from the site. Between August 2004 and June 2007, six soil borings were advanced and five groundwater monitoring wells were installed. At total of 91 soil samples were collected for analysis to define the vertical and horizontal extent of soil contamination. The chemicals of concern in soil were MTBE and TBA. The highest concentration for TPHg was reported at 1.1 mg/kg. BTEX concentrations were report below laboratory detection limits. The consultant concluded that soil contamination is defined vertically and horizontally and has not

SHELL (Continued) **S106874606**

migrated offsite. The consultant also stated that residual MTBE and TBA in soil do not pose a risk to human health, nearby sensitive receptors, or the environment. The groundwater was monitored and sampled for 19 consecutive quarters beginning in June 2005. Dissolved-phase benzene concentrations have been below the MCL in all wells since October 2007. Dissolved-phase MTBE concentrations have been below the secondary MCL in all wells since January 2008. Dissolved-phase TBA concentrations are currently above the State Action Level (AL) in wells MW-1 (52 ug/l), MW-3 (190 ug/l), and MW-5 (730 ug/l) and are showing a decreasing trend. The consultant estimates TBA will reach the AL by 2019. Based on the data, the consultant concluded that groundwater contamination has been adequately defined and does not pose a risk to human health, nearby sensitive receptors, or the environment. Based on available data, DEH concurs with the consultants conclusions.

LUST:
Global Id: T06019791477
Contact Type: Local Agency Caseworker
Contact Name: JON SENAHA
Organization Name: SAN DIEGO COUNTY LOP
Address: P.O. Box 129261
City: San Diego
Email: jon.senaha@sdcounty.ca.gov
Phone Number: Not reported

LUST:
Global Id: T06019791477
Action Type: RESPONSE
Date: 04/29/2010
Action: Monitoring Report - Semi-Annually

Global Id: T06019791477
Action Type: REMEDIATION
Date: 12/05/2003
Action: Excavation

Global Id: T06019791477
Action Type: ENFORCEMENT
Date: 04/12/2004
Action: Notice of Responsibility

Global Id: T06019791477
Action Type: Other
Date: 12/05/2003
Action: Leak Began

Global Id: T06019791477
Action Type: Other
Date: 12/05/2003
Action: Leak Stopped

Global Id: T06019791477
Action Type: RESPONSE
Date: 06/03/2009
Action: Monitoring Report - Quarterly

SHELL (Continued) **S106874606**

Global Id: T06019791477
Action Type: RESPONSE
Date: 10/07/2009
Action: Monitoring Report - Quarterly

Global Id: T06019791477
Action Type: ENFORCEMENT
Date: 03/24/2010
Action: Letter - Notice

Global Id: T06019791477
Action Type: RESPONSE
Date: 01/11/2010
Action: Monitoring Report - Quarterly

Global Id: T06019791477
Action Type: ENFORCEMENT
Date: 03/24/2010
Action: Letter - Notice

Global Id: T06019791477
Action Type: ENFORCEMENT
Date: 03/24/2010
Action: Notice of Responsibility

Global Id: T06019791477
Action Type: Other
Date: 01/30/2004
Action: Leak Reported

Global Id: T06019791477
Action Type: ENFORCEMENT
Date: 06/04/2010
Action: Closure/No Further Action Letter

Global Id: T06019791477
Action Type: Other
Date: 12/05/2003
Action: Leak Discovery

Global Id: T06019791477
Action Type: ENFORCEMENT
Date: 07/14/2009
Action: Letter - Notice

Global Id: T06019791477
Action Type: RESPONSE
Date: 04/08/2009
Action: Monitoring Report - Quarterly

LUST:
Global Id: T06019791477
Status: Open - Case Begin Date
Status Date: 12/05/2003

Global Id: T06019791477
Status: Open - Remediation

SHELL (Continued) **S106874606**

Status Date: 01/03/2005

Global Id: T06019791477
Status: Open - Site Assessment
Status Date: 05/18/2009

Global Id: T06019791477
Status: Completed - Case Closed
Status Date: 06/04/2010

SAN DIEGO CO. SAM:
Case Number: H32744-001
Agency: DEH Site Assessment & Mitigation
Funding: **LOP - State Fund**
Facility Type: Soils Only
Facility Status: Remedial Investigation
Date: 1/3/2005
Date Began: 12/5/2003

---

21 **HIGHLAND RANCH ELEMENTARY SCHOOL** **ENVIROSTOR** **S108649750**
East **14840 WAVERLY DOWNS WAY** **SCH** **N/A**
1/2-1 **SAN DIEGO, CA 92128**
0.715 mi.
3775 ft.

Relative:
Lower

Actual:
648 ft.

ENVIROSTOR:
Facility ID: 60000015
Status: Inactive - Withdrawn
Status Date: 04/28/2003
Site Code: 404400
Site Type: School Investigation
Site Type Detailed: School
Acres: 10
NPL: NO
Regulatory Agencies: SMBRP
Lead Agency: SMBRP
Program Manager: Not reported
Supervisor: * Tawfiq Deek
Division Branch: Southern California Schools & Brownfields Outreach
Assembly: 77
Senate: 38
Special Program: Not reported
Restricted Use: NO
Site Mgmt Req: NONE SPECIFIED
Funding: School District
Latitude: 32.9843
Longitude: -117.0711
APN: NONE SPECIFIED
Past Use: * EDUCATIONAL SERVICES
Potential COC: NONE SPECIFIED No Contaminants found
Confirmed COC: NONE SPECIFIED
Potential Description: NMA
Alias Name: POWAY USD-HIGHLAND RANCH ELEM REPLACE
Alias Type: Alternate Name
Alias Name: 110021883201
Alias Type: EPA (FRS #)

HIGHLAND RANCH ELEMENTARY SCHOOL (Continued) **S108649750**

Alias Name: 404400
Alias Type: Project Code (Site Code)
Alias Name: 60000015
Alias Type: Envirostor ID Number

Completed Info:
Completed Area Name: PROJECT WIDE
Completed Sub Area Name: Not reported
Completed Document Type: Cost Recovery Closeout Memo
Completed Date: 04/28/2003
Comments: Not reported

Future Area Name: Not reported
Future Sub Area Name: Not reported
Future Document Type: Not reported
Future Due Date: Not reported
Schedule Area Name: Not reported
Schedule Sub Area Name: Not reported
Schedule Document Type: Not reported
Schedule Due Date: Not reported
Schedule Revised Date: Not reported

SCH:

Facility ID: 60000015
Site Type: School Investigation
Site Type Detail: School
Site Mgmt. Req.: NONE SPECIFIED
Acres: 10
National Priorities List: NO
Cleanup Oversight Agencies: SMBRP
Lead Agency: SMBRP
Lead Agency Description: DTSC - Site Cleanup Program
Project Manager: Not reported
Supervisor: * Tawfiq Deek
Division Branch: Southern California Schools & Brownfields Outreach
Site Code: 404400
Assembly: 77
Senate: 38
Special Program Status: Not reported
Status: Inactive - Withdrawn
Status Date: 04/28/2003
Restricted Use: NO
Funding: School District
Latitude: 32.9843
Longitude: -117.0711
APN: NONE SPECIFIED
Past Use: * EDUCATIONAL SERVICES
Potential COC: NONE SPECIFIED, No Contaminants found
Confirmed COC: NONE SPECIFIED
Potential Description: NMA
Alias Name: POWAY USD-HIGHLAND RANCH ELEM REPLACE
Alias Type: Alternate Name
Alias Name: 110021883201
Alias Type: EPA (FRS #)
Alias Name: 404400
Alias Type: Project Code (Site Code)

HIGHLAND RANCH ELEMENTARY SCHOOL (Continued) **S108649750**

Alias Name: 60000015
Alias Type: Envirostor ID Number

Completed Info:
Completed Area Name: PROJECT WIDE
Completed Sub Area Name: Not reported
Completed Document Type: Cost Recovery Closeout Memo
Completed Date: 04/28/2003
Comments: Not reported

Future Area Name: Not reported
Future Sub Area Name: Not reported
Future Document Type: Not reported
Future Due Date: Not reported
Schedule Area Name: Not reported
Schedule Sub Area Name: Not reported
Schedule Document Type: Not reported
Schedule Due Date: Not reported
Schedule Revised Date: Not reported

Count: 1 records.

ORPHAN SUMMARY

City	EDR ID	Site Name	Site Address	Zip	Database(s)
SAN DIEGO	S116289621	CARMEL MOUNTAIN RANCH CAR WASH INC	11030RANCHO CARMEL DR	92128	EMI

GOVERNMENT RECORDS SEARCHED / DATA CURRENCY TRACKING

To maintain currency of the following federal and state databases, EDR contacts the appropriate governmental agency on a monthly or quarterly basis, as required.

Number of Days to Update: Provides confirmation that EDR is reporting records that have been updated within 90 days from the date the government agency made the information available to the public.

STANDARD ENVIRONMENTAL RECORDS

Federal NPL site list

NPL: National Priority List

National Priorities List (Superfund). The NPL is a subset of CERCLIS and identifies over 1,200 sites for priority cleanup under the Superfund Program. NPL sites may encompass relatively large areas. As such, EDR provides polygon coverage for over 1,000 NPL site boundaries produced by EPA's Environmental Photographic Interpretation Center (EPIC) and regional EPA offices.

Date of Government Version: 12/11/2017
Date Data Arrived at EDR: 12/22/2017
Date Made Active in Reports: 01/05/2018
Number of Days to Update: 14

Source: EPA
Telephone: N/A
Last EDR Contact: 04/06/2018
Next Scheduled EDR Contact: 07/16/2018
Data Release Frequency: Quarterly

NPL Site Boundaries

Sources:

EPA's Environmental Photographic Interpretation Center (EPIC)
Telephone: 202-564-7333

EPA Region 1
Telephone 617-918-1143

EPA Region 6
Telephone: 214-655-6659

EPA Region 3
Telephone 215-814-5418

EPA Region 7
Telephone: 913-551-7247

EPA Region 4
Telephone 404-562-8033

EPA Region 8
Telephone: 303-312-6774

EPA Region 5
Telephone 312-886-6686

EPA Region 9
Telephone: 415-947-4246

EPA Region 10
Telephone 206-553-8665

Proposed NPL: Proposed National Priority List Sites

A site that has been proposed for listing on the National Priorities List through the issuance of a proposed rule in the Federal Register. EPA then accepts public comments on the site, responds to the comments, and places on the NPL those sites that continue to meet the requirements for listing.

Date of Government Version: 12/11/2017
Date Data Arrived at EDR: 12/22/2017
Date Made Active in Reports: 01/05/2018
Number of Days to Update: 14

Source: EPA
Telephone: N/A
Last EDR Contact: 04/06/2018
Next Scheduled EDR Contact: 07/16/2018
Data Release Frequency: Quarterly

NPL LIENS: Federal Superfund Liens

Federal Superfund Liens. Under the authority granted the USEPA by CERCLA of 1980, the USEPA has the authority to file liens against real property in order to recover remedial action expenditures or when the property owner received notification of potential liability. USEPA compiles a listing of filed notices of Superfund Liens.

Date of Government Version: 10/15/1991
Date Data Arrived at EDR: 02/02/1994
Date Made Active in Reports: 03/30/1994
Number of Days to Update: 56

Source: EPA
Telephone: 202-564-4267
Last EDR Contact: 08/15/2011
Next Scheduled EDR Contact: 11/28/2011
Data Release Frequency: No Update Planned

GOVERNMENT RECORDS SEARCHED / DATA CURRENCY TRACKING

Federal Delisted NPL site list

Delisted NPL: National Priority List Deletions

The National Oil and Hazardous Substances Pollution Contingency Plan (NCP) establishes the criteria that the EPA uses to delete sites from the NPL. In accordance with 40 CFR 300.425.(e), sites may be deleted from the NPL where no further response is appropriate.

Date of Government Version: 12/11/2017
Date Data Arrived at EDR: 12/22/2017
Date Made Active in Reports: 01/05/2018
Number of Days to Update: 14

Source: EPA
Telephone: N/A
Last EDR Contact: 04/06/2018
Next Scheduled EDR Contact: 07/16/2018
Data Release Frequency: Quarterly

Federal CERCLIS list

FEDERAL FACILITY: Federal Facility Site Information listing

A listing of National Priority List (NPL) and Base Realignment and Closure (BRAC) sites found in the Comprehensive Environmental Response, Compensation and Liability Information System (CERCLIS) Database where EPA Federal Facilities Restoration and Reuse Office is involved in cleanup activities.

Date of Government Version: 11/07/2016
Date Data Arrived at EDR: 01/05/2017
Date Made Active in Reports: 04/07/2017
Number of Days to Update: 92

Source: Environmental Protection Agency
Telephone: 703-603-8704
Last EDR Contact: 04/06/2018
Next Scheduled EDR Contact: 07/16/2018
Data Release Frequency: Varies

SEMS: Superfund Enterprise Management System

SEMS (Superfund Enterprise Management System) tracks hazardous waste sites, potentially hazardous waste sites, and remedial activities performed in support of EPA's Superfund Program across the United States. The list was formerly know as CERCLIS, renamed to SEMS by the EPA in 2015. The list contains data on potentially hazardous waste sites that have been reported to the USEPA by states, municipalities, private companies and private persons, pursuant to Section 103 of the Comprehensive Environmental Response, Compensation, and Liability Act (CERCLA). This dataset also contains sites which are either proposed to or on the National Priorities List (NPL) and the sites which are in the screening and assessment phase for possible inclusion on the NPL.

Date of Government Version: 01/09/2018
Date Data Arrived at EDR: 02/06/2018
Date Made Active in Reports: 04/13/2018
Number of Days to Update: 66

Source: EPA
Telephone: 800-424-9346
Last EDR Contact: 02/06/2018
Next Scheduled EDR Contact: 04/30/2018
Data Release Frequency: Quarterly

Federal CERCLIS NFRAP site list

SEMS-ARCHIVE: Superfund Enterprise Management System Archive

SEMS-ARCHIVE (Superfund Enterprise Management System Archive) tracks sites that have no further interest under the Federal Superfund Program based on available information. The list was formerly known as the CERCLIS-NFRAP, renamed to SEMS ARCHIVE by the EPA in 2015. EPA may perform a minimal level of assessment work at a site while it is archived if site conditions change and/or new information becomes available. Archived sites have been removed and archived from the inventory of SEMS sites. Archived status indicates that, to the best of EPA's knowledge, assessment at a site has been completed and that EPA has determined no further steps will be taken to list the site on the National Priorities List (NPL), unless information indicates this decision was not appropriate or other considerations require a recommendation for listing at a later time. The decision does not necessarily mean that there is no hazard associated with a given site; it only means that. based upon available information, the location is not judged to be potential NPL site.

Date of Government Version: 01/09/2018
Date Data Arrived at EDR: 02/06/2018
Date Made Active in Reports: 04/13/2018
Number of Days to Update: 66

Source: EPA
Telephone: 800-424-9346
Last EDR Contact: 02/06/2018
Next Scheduled EDR Contact: 04/30/2018
Data Release Frequency: Quarterly

Federal RCRA CORRACTS facilities list

CORRACTS: Corrective Action Report

CORRACTS identifies hazardous waste handlers with RCRA corrective action activity.

Date of Government Version: 12/11/2017
Date Data Arrived at EDR: 12/26/2017
Date Made Active in Reports: 02/09/2018
Number of Days to Update: 45

Source: EPA
Telephone: 800-424-9346
Last EDR Contact: 03/28/2018
Next Scheduled EDR Contact: 07/09/2018
Data Release Frequency: Quarterly

Federal RCRA non-CORRACTS TSD facilities list

RCRA-TSDF: RCRA - Treatment, Storage and Disposal

RCRAInfo is EPA's comprehensive information system, providing access to data supporting the Resource Conservation and Recovery Act (RCRA) of 1976 and the Hazardous and Solid Waste Amendments (HSWA) of 1984. The database includes selective information on sites which generate, transport, store, treat and/or dispose of hazardous waste as defined by the Resource Conservation and Recovery Act (RCRA). Transporters are individuals or entities that move hazardous waste from the generator offsite to a facility that can recycle, treat, store, or dispose of the waste. TSDFs treat, store, or dispose of the waste.

Date of Government Version: 12/11/2017
Date Data Arrived at EDR: 12/26/2017
Date Made Active in Reports: 02/09/2018
Number of Days to Update: 45

Source: Environmental Protection Agency
Telephone: (415) 495-8895
Last EDR Contact: 03/28/2018
Next Scheduled EDR Contact: 07/09/2018
Data Release Frequency: Quarterly

Federal RCRA generators list

RCRA-LQG: RCRA - Large Quantity Generators

RCRAInfo is EPA's comprehensive information system, providing access to data supporting the Resource Conservation and Recovery Act (RCRA) of 1976 and the Hazardous and Solid Waste Amendments (HSWA) of 1984. The database includes selective information on sites which generate, transport, store, treat and/or dispose of hazardous waste as defined by the Resource Conservation and Recovery Act (RCRA). Large quantity generators (LQGs) generate over 1,000 kilograms (kg) of hazardous waste, or over 1 kg of acutely hazardous waste per month.

Date of Government Version: 12/11/2017
Date Data Arrived at EDR: 12/26/2017
Date Made Active in Reports: 02/09/2018
Number of Days to Update: 45

Source: Environmental Protection Agency
Telephone: (415) 495-8895
Last EDR Contact: 03/28/2018
Next Scheduled EDR Contact: 07/09/2018
Data Release Frequency: Quarterly

RCRA-SQG: RCRA - Small Quantity Generators

RCRAInfo is EPA's comprehensive information system, providing access to data supporting the Resource Conservation and Recovery Act (RCRA) of 1976 and the Hazardous and Solid Waste Amendments (HSWA) of 1984. The database includes selective information on sites which generate, transport, store, treat and/or dispose of hazardous waste as defined by the Resource Conservation and Recovery Act (RCRA). Small quantity generators (SQGs) generate between 100 kg and 1,000 kg of hazardous waste per month.

Date of Government Version: 12/11/2017
Date Data Arrived at EDR: 12/26/2017
Date Made Active in Reports: 02/09/2018
Number of Days to Update: 45

Source: Environmental Protection Agency
Telephone: (415) 495-8895
Last EDR Contact: 03/28/2018
Next Scheduled EDR Contact: 07/09/2018
Data Release Frequency: Quarterly

RCRA-CESQG: RCRA - Conditionally Exempt Small Quantity Generators

RCRAInfo is EPA's comprehensive information system, providing access to data supporting the Resource Conservation and Recovery Act (RCRA) of 1976 and the Hazardous and Solid Waste Amendments (HSWA) of 1984. The database includes selective information on sites which generate, transport, store, treat and/or dispose of hazardous waste as defined by the Resource Conservation and Recovery Act (RCRA). Conditionally exempt small quantity generators (CESQGs) generate less than 100 kg of hazardous waste, or less than 1 kg of acutely hazardous waste per month.

Date of Government Version: 12/11/2017
Date Data Arrived at EDR: 12/26/2017
Date Made Active in Reports: 02/09/2018
Number of Days to Update: 45

Source: Environmental Protection Agency
Telephone: (415) 495-8895
Last EDR Contact: 03/28/2018
Next Scheduled EDR Contact: 07/09/2018
Data Release Frequency: Quarterly

Federal institutional controls / engineering controls registries

LUCIS: Land Use Control Information System

LUCIS contains records of land use control information pertaining to the former Navy Base Realignment and Closure properties.

Date of Government Version: 05/22/2017
Date Data Arrived at EDR: 06/13/2017
Date Made Active in Reports: 09/15/2017
Number of Days to Update: 94

Source: Department of the Navy
Telephone: 843-820-7326
Last EDR Contact: 02/09/2018
Next Scheduled EDR Contact: 05/28/2018
Data Release Frequency: Varies

US ENG CONTROLS: Engineering Controls Sites List

A listing of sites with engineering controls in place. Engineering controls include various forms of caps, building foundations, liners, and treatment methods to create pathway elimination for regulated substances to enter environmental media or effect human health.

Date of Government Version: 11/13/2017
Date Data Arrived at EDR: 11/27/2017
Date Made Active in Reports: 02/09/2018
Number of Days to Update: 74

Source: Environmental Protection Agency
Telephone: 703-603-0695
Last EDR Contact: 02/27/2018
Next Scheduled EDR Contact: 06/11/2018
Data Release Frequency: Varies

US INST CONTROL: Sites with Institutional Controls

A listing of sites with institutional controls in place. Institutional controls include administrative measures, such as groundwater use restrictions, construction restrictions, property use restrictions, and post remediation care requirements intended to prevent exposure to contaminants remaining on site. Deed restrictions are generally required as part of the institutional controls.

Date of Government Version: 11/13/2017
Date Data Arrived at EDR: 11/27/2017
Date Made Active in Reports: 02/09/2018
Number of Days to Update: 74

Source: Environmental Protection Agency
Telephone: 703-603-0695
Last EDR Contact: 02/27/2018
Next Scheduled EDR Contact: 06/11/2018
Data Release Frequency: Varies

Federal ERNS list

ERNS: Emergency Response Notification System

Emergency Response Notification System. ERNS records and stores information on reported releases of oil and hazardous substances.

Date of Government Version: 01/16/2018
Date Data Arrived at EDR: 01/19/2018
Date Made Active in Reports: 03/23/2018
Number of Days to Update: 63

Source: National Response Center, United States Coast Guard
Telephone: 202-267-2180
Last EDR Contact: 03/27/2018
Next Scheduled EDR Contact: 07/09/2018
Data Release Frequency: Quarterly

State- and tribal - equivalent NPL

RESPONSE: State Response Sites

Identifies confirmed release sites where DTSC is involved in remediation, either in a lead or oversight capacity. These confirmed release sites are generally high-priority and high potential risk.

Date of Government Version: 01/30/2018
Date Data Arrived at EDR: 01/31/2018
Date Made Active in Reports: 03/19/2018
Number of Days to Update: 47

Source: Department of Toxic Substances Control
Telephone: 916-323-3400
Last EDR Contact: 01/31/2018
Next Scheduled EDR Contact: 05/14/2018
Data Release Frequency: Quarterly

State- and tribal - equivalent CERCLIS

ENVIROSTOR: EnviroStor Database

The Department of Toxic Substances Control's (DTSC's) Site Mitigation and Brownfields Reuse Program's (SMBRP's) EnviroStor database identifes sites that have known contamination or sites for which there may be reasons to investigate further. The database includes the following site types: Federal Superfund sites (National Priorities List (NPL)); State Response, including Military Facilities and State Superfund; Voluntary Cleanup; and School sites. EnviroStor provides similar information to the information that was available in CalSites, and provides additional site information, including, but not limited to, identification of formerly-contaminated properties that have been released for reuse, properties where environmental deed restrictions have been recorded to prevent inappropriate land uses, and risk characterization information that is used to assess potential impacts to public health and the environment at contaminated sites.

Date of Government Version: 01/30/2018
Date Data Arrived at EDR: 01/31/2018
Date Made Active in Reports: 03/19/2018
Number of Days to Update: 47

Source: Department of Toxic Substances Control
Telephone: 916-323-3400
Last EDR Contact: 01/31/2018
Next Scheduled EDR Contact: 05/14/2018
Data Release Frequency: Quarterly

State and tribal landfill and/or solid waste disposal site lists

SWF/LF (SWIS): Solid Waste Information System

Active, Closed and Inactive Landfills. SWF/LF records typically contain an inve ntory of solid waste disposal facilities or landfills. These may be active or i nactive facilities or open dumps that failed to meet RCRA Section 4004 criteria for solid waste landfills or disposal sites.

Date of Government Version: 02/12/2018
Date Data Arrived at EDR: 02/14/2018
Date Made Active in Reports: 04/03/2018
Number of Days to Update: 48

Source: Department of Resources Recycling and Recovery
Telephone: 916-341-6320
Last EDR Contact: 02/14/2018
Next Scheduled EDR Contact: 05/28/2018
Data Release Frequency: Quarterly

State and tribal leaking storage tank lists

LUST REG 6V: Leaking Underground Storage Tank Case Listing
Leaking Underground Storage Tank locations. Inyo, Kern, Los Angeles, Mono, San Bernardino counties.

Date of Government Version: 06/07/2005
Date Data Arrived at EDR: 06/07/2005
Date Made Active in Reports: 06/29/2005
Number of Days to Update: 22

Source: California Regional Water Quality Control Board Victorville Branch Office (6)
Telephone: 760-241-7365
Last EDR Contact: 09/12/2011
Next Scheduled EDR Contact: 12/26/2011
Data Release Frequency: No Update Planned

LUST REG 9: Leaking Underground Storage Tank Report
Orange, Riverside, San Diego counties. For more current information, please refer to the State Water Resources Control Board's LUST database.

Date of Government Version: 03/01/2001
Date Data Arrived at EDR: 04/23/2001
Date Made Active in Reports: 05/21/2001
Number of Days to Update: 28

Source: California Regional Water Quality Control Board San Diego Region (9)
Telephone: 858-637-5595
Last EDR Contact: 09/26/2011
Next Scheduled EDR Contact: 01/09/2012
Data Release Frequency: No Update Planned

LUST: Leaking Underground Fuel Tank Report (GEOTRACKER)
Leaking Underground Storage Tank (LUST) Sites included in GeoTracker. GeoTracker is the Water Boards data management system for sites that impact, or have the potential to impact, water quality in California, with emphasis on groundwater.

Date of Government Version: 03/12/2018
Date Data Arrived at EDR: 03/14/2018
Date Made Active in Reports: 03/21/2018
Number of Days to Update: 7

Source: State Water Resources Control Board
Telephone: see region list
Last EDR Contact: 03/14/2018
Next Scheduled EDR Contact: 06/25/2018
Data Release Frequency: Quarterly

LUST REG 7: Leaking Underground Storage Tank Case Listing
Leaking Underground Storage Tank locations. Imperial, Riverside, San Diego, Santa Barbara counties.

Date of Government Version: 02/26/2004
Date Data Arrived at EDR: 02/26/2004
Date Made Active in Reports: 03/24/2004
Number of Days to Update: 27

Source: California Regional Water Quality Control Board Colorado River Basin Region (7)
Telephone: 760-776-8943
Last EDR Contact: 08/01/2011
Next Scheduled EDR Contact: 11/14/2011
Data Release Frequency: No Update Planned

LUST REG 8: Leaking Underground Storage Tanks
California Regional Water Quality Control Board Santa Ana Region (8). For more current information, please refer to the State Water Resources Control Board's LUST database.

Date of Government Version: 02/14/2005
Date Data Arrived at EDR: 02/15/2005
Date Made Active in Reports: 03/28/2005
Number of Days to Update: 41

Source: California Regional Water Quality Control Board Santa Ana Region (8)
Telephone: 909-782-4496
Last EDR Contact: 08/15/2011
Next Scheduled EDR Contact: 11/28/2011
Data Release Frequency: Varies

LUST REG 6L: Leaking Underground Storage Tank Case Listing
For more current information, please refer to the State Water Resources Control Board's LUST database.

Date of Government Version: 09/09/2003
Date Data Arrived at EDR: 09/10/2003
Date Made Active in Reports: 10/07/2003
Number of Days to Update: 27

Source: California Regional Water Quality Control Board Lahontan Region (6)
Telephone: 530-542-5572
Last EDR Contact: 09/12/2011
Next Scheduled EDR Contact: 12/26/2011
Data Release Frequency: No Update Planned

LUST REG 5: Leaking Underground Storage Tank Database
Leaking Underground Storage Tank locations. Alameda, Alpine, Amador, Butte, Colusa, Contra Costa, Calveras, El Dorado, Fresno, Glenn, Kern, Kings, Lake, Lassen, Madera, Mariposa, Merced, Modoc, Napa, Nevada, Placer, Plumas, Sacramento, San Joaquin, Shasta, Solano, Stanislaus, Sutter, Tehama, Tulare, Tuolumne, Yolo, Yuba counties.

Date of Government Version: 07/01/2008
Date Data Arrived at EDR: 07/22/2008
Date Made Active in Reports: 07/31/2008
Number of Days to Update: 9

Source: California Regional Water Quality Control Board Central Valley Region (5)
Telephone: 916-464-4834
Last EDR Contact: 07/01/2011
Next Scheduled EDR Contact: 10/17/2011
Data Release Frequency: No Update Planned

LUST REG 4: Underground Storage Tank Leak List

Los Angeles, Ventura counties. For more current information, please refer to the State Water Resources Control Board's LUST database.

Date of Government Version: 09/07/2004
Date Data Arrived at EDR: 09/07/2004
Date Made Active in Reports: 10/12/2004
Number of Days to Update: 35

Source: California Regional Water Quality Control Board Los Angeles Region (4)
Telephone: 213-576-6710
Last EDR Contact: 09/06/2011
Next Scheduled EDR Contact: 12/19/2011
Data Release Frequency: No Update Planned

LUST REG 3: Leaking Underground Storage Tank Database

Leaking Underground Storage Tank locations. Monterey, San Benito, San Luis Obispo, Santa Barbara, Santa Cruz counties.

Date of Government Version: 05/19/2003
Date Data Arrived at EDR: 05/19/2003
Date Made Active in Reports: 06/02/2003
Number of Days to Update: 14

Source: California Regional Water Quality Control Board Central Coast Region (3)
Telephone: 805-542-4786
Last EDR Contact: 07/18/2011
Next Scheduled EDR Contact: 10/31/2011
Data Release Frequency: No Update Planned

LUST REG 2: Fuel Leak List

Leaking Underground Storage Tank locations. Alameda, Contra Costa, Marin, Napa, San Francisco, San Mateo, Santa Clara, Solano, Sonoma counties.

Date of Government Version: 09/30/2004
Date Data Arrived at EDR: 10/20/2004
Date Made Active in Reports: 11/19/2004
Number of Days to Update: 30

Source: California Regional Water Quality Control Board San Francisco Bay Region (2)
Telephone: 510-622-2433
Last EDR Contact: 09/19/2011
Next Scheduled EDR Contact: 01/02/2012
Data Release Frequency: Quarterly

LUST REG 1: Active Toxic Site Investigation

Del Norte, Humboldt, Lake, Mendocino, Modoc, Siskiyou, Sonoma, Trinity counties. For more current information, please refer to the State Water Resources Control Board's LUST database.

Date of Government Version: 02/01/2001
Date Data Arrived at EDR: 02/28/2001
Date Made Active in Reports: 03/29/2001
Number of Days to Update: 29

Source: California Regional Water Quality Control Board North Coast (1)
Telephone: 707-570-3769
Last EDR Contact: 08/01/2011
Next Scheduled EDR Contact: 11/14/2011
Data Release Frequency: No Update Planned

INDIAN LUST R8: Leaking Underground Storage Tanks on Indian Land

LUSTs on Indian land in Colorado, Montana, North Dakota, South Dakota, Utah and Wyoming.

Date of Government Version: 10/12/2017
Date Data Arrived at EDR: 01/23/2018
Date Made Active in Reports: 04/13/2018
Number of Days to Update: 80

Source: EPA Region 8
Telephone: 303-312-6271
Last EDR Contact: 01/23/2018
Next Scheduled EDR Contact: 05/07/2018
Data Release Frequency: Varies

INDIAN LUST R7: Leaking Underground Storage Tanks on Indian Land

LUSTs on Indian land in Iowa, Kansas, and Nebraska

Date of Government Version: 10/12/2017
Date Data Arrived at EDR: 01/23/2018
Date Made Active in Reports: 04/13/2018
Number of Days to Update: 80

Source: EPA Region 7
Telephone: 913-551-7003
Last EDR Contact: 01/23/2018
Next Scheduled EDR Contact: 05/07/2018
Data Release Frequency: Varies

INDIAN LUST R4: Leaking Underground Storage Tanks on Indian Land
LUSTs on Indian land in Florida, Mississippi and North Carolina.

Date of Government Version: 10/14/2017
Date Data Arrived at EDR: 01/23/2018
Date Made Active in Reports: 04/13/2018
Number of Days to Update: 80
Source: EPA Region 4
Telephone: 404-562-8677
Last EDR Contact: 01/19/2018
Next Scheduled EDR Contact: 05/07/2018
Data Release Frequency: Varies

INDIAN LUST R5: Leaking Underground Storage Tanks on Indian Land
Leaking underground storage tanks located on Indian Land in Michigan, Minnesota and Wisconsin.

Date of Government Version: 10/16/2017
Date Data Arrived at EDR: 01/23/2018
Date Made Active in Reports: 04/13/2018
Number of Days to Update: 80
Source: EPA, Region 5
Telephone: 312-886-7439
Last EDR Contact: 01/23/2018
Next Scheduled EDR Contact: 05/07/2018
Data Release Frequency: Varies

INDIAN LUST R1: Leaking Underground Storage Tanks on Indian Land
A listing of leaking underground storage tank locations on Indian Land.

Date of Government Version: 10/14/2017
Date Data Arrived at EDR: 01/23/2018
Date Made Active in Reports: 04/13/2018
Number of Days to Update: 80
Source: EPA Region 1
Telephone: 617-918-1313
Last EDR Contact: 01/23/2018
Next Scheduled EDR Contact: 05/07/2018
Data Release Frequency: Varies

INDIAN LUST R9: Leaking Underground Storage Tanks on Indian Land
LUSTs on Indian land in Arizona, California, New Mexico and Nevada

Date of Government Version: 09/30/2017
Date Data Arrived at EDR: 01/23/2018
Date Made Active in Reports: 04/13/2018
Number of Days to Update: 80
Source: Environmental Protection Agency
Telephone: 415-972-3372
Last EDR Contact: 01/23/2018
Next Scheduled EDR Contact: 05/07/2018
Data Release Frequency: Varies

INDIAN LUST R10: Leaking Underground Storage Tanks on Indian Land
LUSTs on Indian land in Alaska, Idaho, Oregon and Washington.

Date of Government Version: 10/24/2017
Date Data Arrived at EDR: 01/23/2018
Date Made Active in Reports: 04/13/2018
Number of Days to Update: 80
Source: EPA Region 10
Telephone: 206-553-2857
Last EDR Contact: 01/23/2018
Next Scheduled EDR Contact: 05/07/2018
Data Release Frequency: Varies

INDIAN LUST R6: Leaking Underground Storage Tanks on Indian Land
LUSTs on Indian land in New Mexico and Oklahoma.

Date of Government Version: 01/06/2018
Date Data Arrived at EDR: 01/23/2018
Date Made Active in Reports: 04/13/2018
Number of Days to Update: 80
Source: EPA Region 6
Telephone: 214-665-6597
Last EDR Contact: 01/23/2018
Next Scheduled EDR Contact: 05/07/2018
Data Release Frequency: Varies

SLIC: Statewide SLIC Cases (GEOTRACKER)
Cleanup Program Sites (CPS; also known as Site Cleanups [SC] and formerly known as Spills, Leaks, Investigations, and Cleanups [SLIC] sites) included in GeoTracker. GeoTracker is the Water Boards data management system for sites that impact, or have the potential to impact, water quality in California, with emphasis on groundwater.

Date of Government Version: 03/12/2018
Date Data Arrived at EDR: 03/14/2018
Date Made Active in Reports: 03/21/2018
Number of Days to Update: 7
Source: State Water Resources Control Board
Telephone: 866-480-1028
Last EDR Contact: 12/12/2018
Next Scheduled EDR Contact: 06/25/2018
Data Release Frequency: Varies

SLIC REG 1: Active Toxic Site Investigations

The SLIC (Spills, Leaks, Investigations and Cleanup) program is designed to protect and restore water quality from spills, leaks, and similar discharges.

Date of Government Version: 04/03/2003
Date Data Arrived at EDR: 04/07/2003
Date Made Active in Reports: 04/25/2003
Number of Days to Update: 18

Source: California Regional Water Quality Control Board, North Coast Region (1)
Telephone: 707-576-2220
Last EDR Contact: 08/01/2011
Next Scheduled EDR Contact: 11/14/2011
Data Release Frequency: No Update Planned

SLIC REG 2: Spills, Leaks, Investigation & Cleanup Cost Recovery Listing

The SLIC (Spills, Leaks, Investigations and Cleanup) program is designed to protect and restore water quality from spills, leaks, and similar discharges.

Date of Government Version: 09/30/2004
Date Data Arrived at EDR: 10/20/2004
Date Made Active in Reports: 11/19/2004
Number of Days to Update: 30

Source: Regional Water Quality Control Board San Francisco Bay Region (2)
Telephone: 510-286-0457
Last EDR Contact: 09/19/2011
Next Scheduled EDR Contact: 01/02/2012
Data Release Frequency: Quarterly

SLIC REG 3: Spills, Leaks, Investigation & Cleanup Cost Recovery Listing

The SLIC (Spills, Leaks, Investigations and Cleanup) program is designed to protect and restore water quality from spills, leaks, and similar discharges.

Date of Government Version: 05/18/2006
Date Data Arrived at EDR: 05/18/2006
Date Made Active in Reports: 06/15/2006
Number of Days to Update: 28

Source: California Regional Water Quality Control Board Central Coast Region (3)
Telephone: 805-549-3147
Last EDR Contact: 07/18/2011
Next Scheduled EDR Contact: 10/31/2011
Data Release Frequency: Semi-Annually

SLIC REG 4: Spills, Leaks, Investigation & Cleanup Cost Recovery Listing

The SLIC (Spills, Leaks, Investigations and Cleanup) program is designed to protect and restore water quality from spills, leaks, and similar discharges.

Date of Government Version: 11/17/2004
Date Data Arrived at EDR: 11/18/2004
Date Made Active in Reports: 01/04/2005
Number of Days to Update: 47

Source: Region Water Quality Control Board Los Angeles Region (4)
Telephone: 213-576-6600
Last EDR Contact: 07/01/2011
Next Scheduled EDR Contact: 10/17/2011
Data Release Frequency: Varies

SLIC REG 5: Spills, Leaks, Investigation & Cleanup Cost Recovery Listing

The SLIC (Spills, Leaks, Investigations and Cleanup) program is designed to protect and restore water quality from spills, leaks, and similar discharges.

Date of Government Version: 04/01/2005
Date Data Arrived at EDR: 04/05/2005
Date Made Active in Reports: 04/21/2005
Number of Days to Update: 16

Source: Regional Water Quality Control Board Central Valley Region (5)
Telephone: 916-464-3291
Last EDR Contact: 09/12/2011
Next Scheduled EDR Contact: 12/26/2011
Data Release Frequency: Semi-Annually

SLIC REG 6V: Spills, Leaks, Investigation & Cleanup Cost Recovery Listing

The SLIC (Spills, Leaks, Investigations and Cleanup) program is designed to protect and restore water quality from spills, leaks, and similar discharges.

Date of Government Version: 05/24/2005
Date Data Arrived at EDR: 05/25/2005
Date Made Active in Reports: 06/16/2005
Number of Days to Update: 22

Source: Regional Water Quality Control Board, Victorville Branch
Telephone: 619-241-6583
Last EDR Contact: 08/15/2011
Next Scheduled EDR Contact: 11/28/2011
Data Release Frequency: Semi-Annually

SLIC REG 6L: SLIC Sites
The SLIC (Spills, Leaks, Investigations and Cleanup) program is designed to protect and restore water quality from spills, leaks, and similar discharges.

Date of Government Version: 09/07/2004
Date Data Arrived at EDR: 09/07/2004
Date Made Active in Reports: 10/12/2004
Number of Days to Update: 35
Source: California Regional Water Quality Control Board, Lahontan Region
Telephone: 530-542-5574
Last EDR Contact: 08/15/2011
Next Scheduled EDR Contact: 11/28/2011
Data Release Frequency: No Update Planned

SLIC REG 7: SLIC List
The SLIC (Spills, Leaks, Investigations and Cleanup) program is designed to protect and restore water quality from spills, leaks, and similar discharges.

Date of Government Version: 11/24/2004
Date Data Arrived at EDR: 11/29/2004
Date Made Active in Reports: 01/04/2005
Number of Days to Update: 36
Source: California Regional Quality Control Board, Colorado River Basin Region
Telephone: 760-346-7491
Last EDR Contact: 08/01/2011
Next Scheduled EDR Contact: 11/14/2011
Data Release Frequency: No Update Planned

SLIC REG 8: Spills, Leaks, Investigation & Cleanup Cost Recovery Listing
The SLIC (Spills, Leaks, Investigations and Cleanup) program is designed to protect and restore water quality from spills, leaks, and similar discharges.

Date of Government Version: 04/03/2008
Date Data Arrived at EDR: 04/03/2008
Date Made Active in Reports: 04/14/2008
Number of Days to Update: 11
Source: California Region Water Quality Control Board Santa Ana Region (8)
Telephone: 951-782-3298
Last EDR Contact: 09/12/2011
Next Scheduled EDR Contact: 12/26/2011
Data Release Frequency: Semi-Annually

SLIC REG 9: Spills, Leaks, Investigation & Cleanup Cost Recovery Listing
The SLIC (Spills, Leaks, Investigations and Cleanup) program is designed to protect and restore water quality from spills, leaks, and similar discharges.

Date of Government Version: 09/10/2007
Date Data Arrived at EDR: 09/11/2007
Date Made Active in Reports: 09/28/2007
Number of Days to Update: 17
Source: California Regional Water Quality Control Board San Diego Region (9)
Telephone: 858-467-2980
Last EDR Contact: 08/08/2011
Next Scheduled EDR Contact: 11/21/2011
Data Release Frequency: Annually

State and tribal registered storage tank lists

FEMA UST: Underground Storage Tank Listing
A listing of all FEMA owned underground storage tanks.

Date of Government Version: 05/15/2017
Date Data Arrived at EDR: 05/30/2017
Date Made Active in Reports: 10/13/2017
Number of Days to Update: 136
Source: FEMA
Telephone: 202-646-5797
Last EDR Contact: 04/13/2018
Next Scheduled EDR Contact: 07/23/2018
Data Release Frequency: Varies

UST: Active UST Facilities
Active UST facilities gathered from the local regulatory agencies

Date of Government Version: 03/12/2018
Date Data Arrived at EDR: 03/14/2018
Date Made Active in Reports: 03/29/2018
Number of Days to Update: 15
Source: SWRCB
Telephone: 916-341-5851
Last EDR Contact: 03/14/2018
Next Scheduled EDR Contact: 06/25/2018
Data Release Frequency: Semi-Annually

AST: Aboveground Petroleum Storage Tank Facilities
A listing of aboveground storage tank petroleum storage tank locations.

Date of Government Version: 07/06/2016
Date Data Arrived at EDR: 07/12/2016
Date Made Active in Reports: 09/19/2016
Number of Days to Update: 69
Source: California Environmental Protection Agency
Telephone: 916-327-5092
Last EDR Contact: 03/21/2018
Next Scheduled EDR Contact: 07/09/2018
Data Release Frequency: Quarterly

INDIAN UST R4: Underground Storage Tanks on Indian Land
The Indian Underground Storage Tank (UST) database provides information about underground storage tanks on Indian land in EPA Region 4 (Alabama, Florida, Georgia, Kentucky, Mississippi, North Carolina, South Carolina, Tennessee and Tribal Nations)

Date of Government Version: 10/14/2017
Date Data Arrived at EDR: 01/23/2018
Date Made Active in Reports: 04/13/2018
Number of Days to Update: 80
Source: EPA Region 4
Telephone: 404-562-9424
Last EDR Contact: 01/19/2018
Next Scheduled EDR Contact: 05/07/2018
Data Release Frequency: Varies

INDIAN UST R6: Underground Storage Tanks on Indian Land
The Indian Underground Storage Tank (UST) database provides information about underground storage tanks on Indian land in EPA Region 6 (Louisiana, Arkansas, Oklahoma, New Mexico, Texas and 65 Tribes).

Date of Government Version: 04/24/2017
Date Data Arrived at EDR: 07/27/2017
Date Made Active in Reports: 12/08/2017
Number of Days to Update: 134
Source: EPA Region 6
Telephone: 214-665-7591
Last EDR Contact: 01/23/2018
Next Scheduled EDR Contact: 05/07/2018
Data Release Frequency: Varies

INDIAN UST R8: Underground Storage Tanks on Indian Land
The Indian Underground Storage Tank (UST) database provides information about underground storage tanks on Indian land in EPA Region 8 (Colorado, Montana, North Dakota, South Dakota, Utah, Wyoming and 27 Tribal Nations).

Date of Government Version: 10/12/2017
Date Data Arrived at EDR: 01/23/2018
Date Made Active in Reports: 04/13/2018
Number of Days to Update: 80
Source: EPA Region 8
Telephone: 303-312-6137
Last EDR Contact: 01/23/2018
Next Scheduled EDR Contact: 05/07/2018
Data Release Frequency: Varies

INDIAN UST R10: Underground Storage Tanks on Indian Land
The Indian Underground Storage Tank (UST) database provides information about underground storage tanks on Indian land in EPA Region 10 (Alaska, Idaho, Oregon, Washington, and Tribal Nations).

Date of Government Version: 10/24/2017
Date Data Arrived at EDR: 01/23/2018
Date Made Active in Reports: 04/13/2018
Number of Days to Update: 80
Source: EPA Region 10
Telephone: 206-553-2857
Last EDR Contact: 01/23/2018
Next Scheduled EDR Contact: 05/07/2018
Data Release Frequency: Varies

INDIAN UST R1: Underground Storage Tanks on Indian Land
The Indian Underground Storage Tank (UST) database provides information about underground storage tanks on Indian land in EPA Region 1 (Connecticut, Maine, Massachusetts, New Hampshire, Rhode Island, Vermont and ten Tribal Nations).

Date of Government Version: 10/14/2017
Date Data Arrived at EDR: 01/23/2018
Date Made Active in Reports: 04/13/2018
Number of Days to Update: 80
Source: EPA, Region 1
Telephone: 617-918-1313
Last EDR Contact: 01/23/2018
Next Scheduled EDR Contact: 05/07/2018
Data Release Frequency: Varies

INDIAN UST R5: Underground Storage Tanks on Indian Land

The Indian Underground Storage Tank (UST) database provides information about underground storage tanks on Indian land in EPA Region 5 (Michigan, Minnesota and Wisconsin and Tribal Nations).

Date of Government Version: 10/16/2017
Date Data Arrived at EDR: 01/23/2018
Date Made Active in Reports: 04/13/2018
Number of Days to Update: 80

Source: EPA Region 5
Telephone: 312-886-6136
Last EDR Contact: 01/23/2018
Next Scheduled EDR Contact: 05/07/2018
Data Release Frequency: Varies

INDIAN UST R7: Underground Storage Tanks on Indian Land

The Indian Underground Storage Tank (UST) database provides information about underground storage tanks on Indian land in EPA Region 7 (Iowa, Kansas, Missouri, Nebraska, and 9 Tribal Nations).

Date of Government Version: 01/13/2018
Date Data Arrived at EDR: 01/23/2018
Date Made Active in Reports: 04/13/2018
Number of Days to Update: 80

Source: EPA Region 7
Telephone: 913-551-7003
Last EDR Contact: 01/23/2018
Next Scheduled EDR Contact: 05/07/2018
Data Release Frequency: Varies

INDIAN UST R9: Underground Storage Tanks on Indian Land

The Indian Underground Storage Tank (UST) database provides information about underground storage tanks on Indian land in EPA Region 9 (Arizona, California, Hawaii, Nevada, the Pacific Islands, and Tribal Nations).

Date of Government Version: 09/30/2017
Date Data Arrived at EDR: 01/23/2018
Date Made Active in Reports: 04/13/2018
Number of Days to Update: 80

Source: EPA Region 9
Telephone: 415-972-3368
Last EDR Contact: 01/23/2018
Next Scheduled EDR Contact: 05/07/2018
Data Release Frequency: Varies

State and tribal voluntary cleanup sites

VCP: Voluntary Cleanup Program Properties

Contains low threat level properties with either confirmed or unconfirmed releases and the project proponents have request that DTSC oversee investigation and/or cleanup activities and have agreed to provide coverage for DTSC's costs.

Date of Government Version: 01/30/2018
Date Data Arrived at EDR: 01/31/2018
Date Made Active in Reports: 03/19/2018
Number of Days to Update: 47

Source: Department of Toxic Substances Control
Telephone: 916-323-3400
Last EDR Contact: 01/31/2018
Next Scheduled EDR Contact: 05/14/2018
Data Release Frequency: Quarterly

INDIAN VCP R1: Voluntary Cleanup Priority Listing

A listing of voluntary cleanup priority sites located on Indian Land located in Region 1.

Date of Government Version: 07/27/2015
Date Data Arrived at EDR: 09/29/2015
Date Made Active in Reports: 02/18/2016
Number of Days to Update: 142

Source: EPA, Region 1
Telephone: 617-918-1102
Last EDR Contact: 03/21/2018
Next Scheduled EDR Contact: 07/09/2018
Data Release Frequency: Varies

INDIAN VCP R7: Voluntary Cleanup Priority Lisitng

A listing of voluntary cleanup priority sites located on Indian Land located in Region 7.

Date of Government Version: 03/20/2008
Date Data Arrived at EDR: 04/22/2008
Date Made Active in Reports: 05/19/2008
Number of Days to Update: 27

Source: EPA, Region 7
Telephone: 913-551-7365
Last EDR Contact: 04/20/2009
Next Scheduled EDR Contact: 07/20/2009
Data Release Frequency: Varies

State and tribal Brownfields sites

BROWNFIELDS: Considered Brownfieds Sites Listing
A listing of sites the SWRCB considers to be Brownfields since these are sites have come to them through the MOA Process.

Date of Government Version: 12/22/2017
Date Data Arrived at EDR: 12/26/2017
Date Made Active in Reports: 01/31/2018
Number of Days to Update: 36
Source: State Water Resources Control Board
Telephone: 916-323-7905
Last EDR Contact: 03/27/2018
Next Scheduled EDR Contact: 07/09/2018
Data Release Frequency: Quarterly

ADDITIONAL ENVIRONMENTAL RECORDS

Local Brownfield lists

US BROWNFIELDS: A Listing of Brownfields Sites
Brownfields are real property, the expansion, redevelopment, or reuse of which may be complicated by the presence or potential presence of a hazardous substance, pollutant, or contaminant. Cleaning up and reinvesting in these properties takes development pressures off of undeveloped, open land, and both improves and protects the environment. Assessment, Cleanup and Redevelopment Exchange System (ACRES) stores information reported by EPA Brownfields grant recipients on brownfields properties assessed or cleaned up with grant funding as well as information on Targeted Brownfields Assessments performed by EPA Regions. A listing of ACRES Brownfield sites is obtained from Cleanups in My Community. Cleanups in My Community provides information on Brownfields properties for which information is reported back to EPA, as well as areas served by Brownfields grant programs.

Date of Government Version: 01/19/2018
Date Data Arrived at EDR: 01/19/2018
Date Made Active in Reports: 02/09/2018
Number of Days to Update: 21
Source: Environmental Protection Agency
Telephone: 202-566-2777
Last EDR Contact: 03/21/2018
Next Scheduled EDR Contact: 07/02/2018
Data Release Frequency: Semi-Annually

Local Lists of Landfill / Solid Waste Disposal Sites

WMUDS/SWAT: Waste Management Unit Database
Waste Management Unit Database System. WMUDS is used by the State Water Resources Control Board staff and the Regional Water Quality Control Boards for program tracking and inventory of waste management units. WMUDS is composed of the following databases: Facility Information, Scheduled Inspections Information, Waste Management Unit Information, SWAT Program Information, SWAT Report Summary Information, SWAT Report Summary Data, Chapter 15 (formerly Subchapter 15) Information, Chapter 15 Monitoring Parameters, TPCA Program Information, RCRA Program Information, Closure Information, and Interested Parties Information.

Date of Government Version: 04/01/2000
Date Data Arrived at EDR: 04/10/2000
Date Made Active in Reports: 05/10/2000
Number of Days to Update: 30
Source: State Water Resources Control Board
Telephone: 916-227-4448
Last EDR Contact: 01/31/2018
Next Scheduled EDR Contact: 05/21/2018
Data Release Frequency: No Update Planned

SWRCY: Recycler Database
A listing of recycling facilities in California.

Date of Government Version: 12/11/2017
Date Data Arrived at EDR: 12/12/2017
Date Made Active in Reports: 01/17/2018
Number of Days to Update: 36
Source: Department of Conservation
Telephone: 916-323-3836
Last EDR Contact: 03/14/2018
Next Scheduled EDR Contact: 06/25/2018
Data Release Frequency: Quarterly

HAULERS: Registered Waste Tire Haulers Listing
A listing of registered waste tire haulers.

Date of Government Version: 02/08/2018
Date Data Arrived at EDR: 02/09/2018
Date Made Active in Reports: 03/20/2018
Number of Days to Update: 39

Source: Integrated Waste Management Board
Telephone: 916-341-6422
Last EDR Contact: 02/09/2018
Next Scheduled EDR Contact: 02/26/2018
Data Release Frequency: Varies

INDIAN ODI: Report on the Status of Open Dumps on Indian Lands

Location of open dumps on Indian land.

Date of Government Version: 12/31/1998
Date Data Arrived at EDR: 12/03/2007
Date Made Active in Reports: 01/24/2008
Number of Days to Update: 52

Source: Environmental Protection Agency
Telephone: 703-308-8245
Last EDR Contact: 01/30/2018
Next Scheduled EDR Contact: 05/14/2018
Data Release Frequency: Varies

DEBRIS REGION 9: Torres Martinez Reservation Illegal Dump Site Locations

A listing of illegal dump sites location on the Torres Martinez Indian Reservation located in eastern Riverside County and northern Imperial County, California.

Date of Government Version: 01/12/2009
Date Data Arrived at EDR: 05/07/2009
Date Made Active in Reports: 09/21/2009
Number of Days to Update: 137

Source: EPA, Region 9
Telephone: 415-947-4219
Last EDR Contact: 04/18/2018
Next Scheduled EDR Contact: 08/06/2018
Data Release Frequency: No Update Planned

ODI: Open Dump Inventory

An open dump is defined as a disposal facility that does not comply with one or more of the Part 257 or Part 258 Subtitle D Criteria.

Date of Government Version: 06/30/1985
Date Data Arrived at EDR: 08/09/2004
Date Made Active in Reports: 09/17/2004
Number of Days to Update: 39

Source: Environmental Protection Agency
Telephone: 800-424-9346
Last EDR Contact: 06/09/2004
Next Scheduled EDR Contact: N/A
Data Release Frequency: No Update Planned

IHS OPEN DUMPS: Open Dumps on Indian Land

A listing of all open dumps located on Indian Land in the United States.

Date of Government Version: 04/01/2014
Date Data Arrived at EDR: 08/06/2014
Date Made Active in Reports: 01/29/2015
Number of Days to Update: 176

Source: Department of Health & Human Serivces, Indian Health Service
Telephone: 301-443-1452
Last EDR Contact: 02/02/2018
Next Scheduled EDR Contact: 05/14/2018
Data Release Frequency: Varies

Local Lists of Hazardous waste / Contaminated Sites

US HIST CDL: National Clandestine Laboratory Register

A listing of clandestine drug lab locations that have been removed from the DEAs National Clandestine Laboratory Register.

Date of Government Version: 01/19/2018
Date Data Arrived at EDR: 01/24/2018
Date Made Active in Reports: 02/09/2018
Number of Days to Update: 16

Source: Drug Enforcement Administration
Telephone: 202-307-1000
Last EDR Contact: 02/27/2018
Next Scheduled EDR Contact: 06/11/2018
Data Release Frequency: No Update Planned

HIST CAL-SITES: Calsites Database

The Calsites database contains potential or confirmed hazardous substance release properties. In 1996, California EPA reevaluated and significantly reduced the number of sites in the Calsites database. No longer updated by the state agency. It has been replaced by ENVIROSTOR.

Date of Government Version: 08/08/2005
Date Data Arrived at EDR: 08/03/2006
Date Made Active in Reports: 08/24/2006
Number of Days to Update: 21

Source: Department of Toxic Substance Control
Telephone: 916-323-3400
Last EDR Contact: 02/23/2009
Next Scheduled EDR Contact: 05/25/2009
Data Release Frequency: No Update Planned

SCH: School Property Evaluation Program

This category contains proposed and existing school sites that are being evaluated by DTSC for possible hazardous materials contamination. In some cases, these properties may be listed in the CalSites category depending on the level of threat to public health and safety or the environment they pose.

Date of Government Version: 01/30/2018
Date Data Arrived at EDR: 01/31/2018
Date Made Active in Reports: 03/19/2018
Number of Days to Update: 47

Source: Department of Toxic Substances Control
Telephone: 916-323-3400
Last EDR Contact: 01/31/2018
Next Scheduled EDR Contact: 05/14/2018
Data Release Frequency: Quarterly

CDL: Clandestine Drug Labs

A listing of drug lab locations. Listing of a location in this database does not indicate that any illegal drug lab materials were or were not present there, and does not constitute a determination that the location either requires or does not require additional cleanup work.

Date of Government Version: 06/30/2017
Date Data Arrived at EDR: 08/18/2017
Date Made Active in Reports: 09/21/2017
Number of Days to Update: 34

Source: Department of Toxic Substances Control
Telephone: 916-255-6504
Last EDR Contact: 04/18/2018
Next Scheduled EDR Contact: 07/23/2018
Data Release Frequency: Varies

TOXIC PITS: Toxic Pits Cleanup Act Sites

Toxic PITS Cleanup Act Sites. TOXIC PITS identifies sites suspected of containing hazardous substances where cleanup has not yet been completed.

Date of Government Version: 07/01/1995
Date Data Arrived at EDR: 08/30/1995
Date Made Active in Reports: 09/26/1995
Number of Days to Update: 27

Source: State Water Resources Control Board
Telephone: 916-227-4364
Last EDR Contact: 01/26/2009
Next Scheduled EDR Contact: 04/27/2009
Data Release Frequency: No Update Planned

US CDL: Clandestine Drug Labs

A listing of clandestine drug lab locations. The U.S. Department of Justice ("the Department") provides this web site as a public service. It contains addresses of some locations where law enforcement agencies reported they found chemicals or other items that indicated the presence of either clandestine drug laboratories or dumpsites. In most cases, the source of the entries is not the Department, and the Department has not verified the entry and does not guarantee its accuracy. Members of the public must verify the accuracy of all entries by, for example, contacting local law enforcement and local health departments.

Date of Government Version: 01/09/2018
Date Data Arrived at EDR: 01/24/2018
Date Made Active in Reports: 02/09/2018
Number of Days to Update: 16

Source: Drug Enforcement Administration
Telephone: 202-307-1000
Last EDR Contact: 02/27/2018
Next Scheduled EDR Contact: 06/11/2018
Data Release Frequency: Quarterly

Local Lists of Registered Storage Tanks

SWEEPS UST: SWEEPS UST Listing

Statewide Environmental Evaluation and Planning System. This underground storage tank listing was updated and maintained by a company contacted by the SWRCB in the early 1990's. The listing is no longer updated or maintained. The local agency is the contact for more information on a site on the SWEEPS list.

Date of Government Version: 06/01/1994
Date Data Arrived at EDR: 07/07/2005
Date Made Active in Reports: 08/11/2005
Number of Days to Update: 35

Source: State Water Resources Control Board
Telephone: N/A
Last EDR Contact: 06/03/2005
Next Scheduled EDR Contact: N/A
Data Release Frequency: No Update Planned

UST MENDOCINO: Mendocino County UST Database
A listing of underground storage tank locations in Mendocino County.

Date of Government Version: 02/28/2018
Date Data Arrived at EDR: 03/01/2018
Date Made Active in Reports: 03/28/2018
Number of Days to Update: 27

Source: Department of Public Health
Telephone: 707-463-4466
Last EDR Contact: 02/22/2018
Next Scheduled EDR Contact: 06/11/2018
Data Release Frequency: Annually

HIST UST: Hazardous Substance Storage Container Database
The Hazardous Substance Storage Container Database is a historical listing of UST sites. Refer to local/county source for current data.

Date of Government Version: 10/15/1990
Date Data Arrived at EDR: 01/25/1991
Date Made Active in Reports: 02/12/1991
Number of Days to Update: 18

Source: State Water Resources Control Board
Telephone: 916-341-5851
Last EDR Contact: 07/26/2001
Next Scheduled EDR Contact: N/A
Data Release Frequency: No Update Planned

CA FID UST: Facility Inventory Database
The Facility Inventory Database (FID) contains a historical listing of active and inactive underground storage tank locations from the State Water Resource Control Board. Refer to local/county source for current data.

Date of Government Version: 10/31/1994
Date Data Arrived at EDR: 09/05/1995
Date Made Active in Reports: 09/29/1995
Number of Days to Update: 24

Source: California Environmental Protection Agency
Telephone: 916-341-5851
Last EDR Contact: 12/28/1998
Next Scheduled EDR Contact: N/A
Data Release Frequency: No Update Planned

Local Land Records

LIENS: Environmental Liens Listing
A listing of property locations with environmental liens for California where DTSC is a lien holder.

Date of Government Version: 01/28/2018
Date Data Arrived at EDR: 03/01/2018
Date Made Active in Reports: 04/16/2018
Number of Days to Update: 46

Source: Department of Toxic Substances Control
Telephone: 916-323-3400
Last EDR Contact: 02/28/2018
Next Scheduled EDR Contact: 06/18/2018
Data Release Frequency: Varies

LIENS 2: CERCLA Lien Information
A Federal CERCLA ('Superfund') lien can exist by operation of law at any site or property at which EPA has spent Superfund monies. These monies are spent to investigate and address releases and threatened releases of contamination. CERCLIS provides information as to the identity of these sites and properties.

Date of Government Version: 12/11/2017
Date Data Arrived at EDR: 12/22/2017
Date Made Active in Reports: 01/12/2018
Number of Days to Update: 21

Source: Environmental Protection Agency
Telephone: 202-564-6023
Last EDR Contact: 02/06/2018
Next Scheduled EDR Contact: 05/21/2018
Data Release Frequency: Semi-Annually

DEED: Deed Restriction Listing

Site Mitigation and Brownfields Reuse Program Facility Sites with Deed Restrictions & Hazardous Waste Management Program Facility Sites with Deed / Land Use Restriction. The DTSC Site Mitigation and Brownfields Reuse Program (SMBRP) list includes sites cleaned up under the program's oversight and generally does not include current or former hazardous waste facilities that required a hazardous waste facility permit. The list represents deed restrictions that are active. Some sites have multiple deed restrictions. The DTSC Hazardous Waste Management Program (HWMP) has developed a list of current or former hazardous waste facilities that have a recorded land use restriction at the local county recorder's office. The land use restrictions on this list were required by the DTSC HWMP as a result of the presence of hazardous substances that remain on site after the facility (or part of the facility) has been closed or cleaned up. The types of land use restriction include deed notice, deed restriction, or a land use restriction that binds current and future owners.

Date of Government Version: 02/08/2018
Date Data Arrived at EDR: 02/08/2018
Date Made Active in Reports: 02/08/2018
Number of Days to Update: 0

Source: DTSC and SWRCB
Telephone: 916-323-3400
Last EDR Contact: 03/06/2018
Next Scheduled EDR Contact: 06/18/2018
Data Release Frequency: Semi-Annually

Records of Emergency Release Reports

HMIRS: Hazardous Materials Information Reporting System

Hazardous Materials Incident Report System. HMIRS contains hazardous material spill incidents reported to DOT.

Date of Government Version: 01/19/2018
Date Data Arrived at EDR: 01/19/2018
Date Made Active in Reports: 03/23/2018
Number of Days to Update: 63

Source: U.S. Department of Transportation
Telephone: 202-366-4555
Last EDR Contact: 03/27/2018
Next Scheduled EDR Contact: 07/09/2018
Data Release Frequency: Quarterly

CHMIRS: California Hazardous Material Incident Report System

California Hazardous Material Incident Reporting System. CHMIRS contains information on reported hazardous material incidents (accidental releases or spills).

Date of Government Version: 02/15/2018
Date Data Arrived at EDR: 02/20/2018
Date Made Active in Reports: 04/03/2018
Number of Days to Update: 42

Source: Office of Emergency Services
Telephone: 916-845-8400
Last EDR Contact: 02/20/2018
Next Scheduled EDR Contact: 05/07/2018
Data Release Frequency: Semi-Annually

LDS: Land Disposal Sites Listing (GEOTRACKER)

Land Disposal sites (Landfills) included in GeoTracker. GeoTracker is the Water Boards data management system for sites that impact, or have the potential to impact, water quality in California, with emphasis on groundwater.

Date of Government Version: 03/12/2018
Date Data Arrived at EDR: 03/14/2018
Date Made Active in Reports: 03/21/2018
Number of Days to Update: 7

Source: State Water Qualilty Control Board
Telephone: 866-480-1028
Last EDR Contact: 12/12/2018
Next Scheduled EDR Contact: 06/25/2018
Data Release Frequency: Quarterly

MCS: Military Cleanup Sites Listing (GEOTRACKER)

Military sites (consisting of: Military UST sites; Military Privatized sites; and Military Cleanup sites [formerly known as DoD non UST]) included in GeoTracker. GeoTracker is the Water Boards data management system for sites that impact, or have the potential to impact, water quality in California, with emphasis on groundwater.

Date of Government Version: 03/12/2018
Date Data Arrived at EDR: 03/14/2018
Date Made Active in Reports: 03/21/2018
Number of Days to Update: 7

Source: State Water Resources Control Board
Telephone: 866-480-1028
Last EDR Contact: 12/12/2018
Next Scheduled EDR Contact: 06/25/2018
Data Release Frequency: Quarterly

SPILLS 90: SPILLS90 data from FirstSearch

Spills 90 includes those spill and release records available exclusively from FirstSearch databases. Typically, they may include chemical, oil and/or hazardous substance spills recorded after 1990. Duplicate records that are already included in EDR incident and release records are not included in Spills 90.

Date of Government Version: 06/06/2012
Date Data Arrived at EDR: 01/03/2013
Date Made Active in Reports: 02/22/2013
Number of Days to Update: 50

Source: FirstSearch
Telephone: N/A
Last EDR Contact: 01/03/2013
Next Scheduled EDR Contact: N/A
Data Release Frequency: No Update Planned

Other Ascertainable Records

RCRA NonGen / NLR: RCRA - Non Generators / No Longer Regulated

RCRAInfo is EPA's comprehensive information system, providing access to data supporting the Resource Conservation and Recovery Act (RCRA) of 1976 and the Hazardous and Solid Waste Amendments (HSWA) of 1984. The database includes selective information on sites which generate, transport, store, treat and/or dispose of hazardous waste as defined by the Resource Conservation and Recovery Act (RCRA). Non-Generators do not presently generate hazardous waste.

Date of Government Version: 12/11/2017
Date Data Arrived at EDR: 12/26/2017
Date Made Active in Reports: 02/09/2018
Number of Days to Update: 45

Source: Environmental Protection Agency
Telephone: (415) 495-8895
Last EDR Contact: 03/28/2018
Next Scheduled EDR Contact: 07/09/2018
Data Release Frequency: Quarterly

FUDS: Formerly Used Defense Sites

The listing includes locations of Formerly Used Defense Sites properties where the US Army Corps of Engineers is actively working or will take necessary cleanup actions.

Date of Government Version: 01/31/2015
Date Data Arrived at EDR: 07/08/2015
Date Made Active in Reports: 10/13/2015
Number of Days to Update: 97

Source: U.S. Army Corps of Engineers
Telephone: 202-528-4285
Last EDR Contact: 02/21/2018
Next Scheduled EDR Contact: 06/04/2018
Data Release Frequency: Varies

DOD: Department of Defense Sites

This data set consists of federally owned or administered lands, administered by the Department of Defense, that have any area equal to or greater than 640 acres of the United States, Puerto Rico, and the U.S. Virgin Islands.

Date of Government Version: 12/31/2005
Date Data Arrived at EDR: 11/10/2006
Date Made Active in Reports: 01/11/2007
Number of Days to Update: 62

Source: USGS
Telephone: 888-275-8747
Last EDR Contact: 04/13/2018
Next Scheduled EDR Contact: 07/23/2018
Data Release Frequency: Semi-Annually

FEDLAND: Federal and Indian Lands

Federally and Indian administrated lands of the United States. Lands included are administrated by: Army Corps of Engineers, Bureau of Reclamation, National Wild and Scenic River, National Wildlife Refuge, Public Domain Land, Wilderness, Wilderness Study Area, Wildlife Management Area, Bureau of Indian Affairs, Bureau of Land Management, Department of Justice, Forest Service, Fish and Wildlife Service, National Park Service.

Date of Government Version: 12/31/2005
Date Data Arrived at EDR: 02/06/2006
Date Made Active in Reports: 01/11/2007
Number of Days to Update: 339

Source: U.S. Geological Survey
Telephone: 888-275-8747
Last EDR Contact: 04/11/2018
Next Scheduled EDR Contact: 07/23/2018
Data Release Frequency: N/A

SCRD DRYCLEANERS: State Coalition for Remediation of Drycleaners Listing

The State Coalition for Remediation of Drycleaners was established in 1998, with support from the U.S. EPA Office of Superfund Remediation and Technology Innovation. It is comprised of representatives of states with established drycleaner remediation programs. Currently the member states are Alabama, Connecticut, Florida, Illinois, Kansas, Minnesota, Missouri, North Carolina, Oregon, South Carolina, Tennessee, Texas, and Wisconsin.

Date of Government Version: 01/01/2017
Date Data Arrived at EDR: 02/03/2017
Date Made Active in Reports: 04/07/2017
Number of Days to Update: 63

Source: Environmental Protection Agency
Telephone: 615-532-8599
Last EDR Contact: 02/16/2018
Next Scheduled EDR Contact: 05/28/2018
Data Release Frequency: Varies

US FIN ASSUR: Financial Assurance Information

All owners and operators of facilities that treat, store, or dispose of hazardous waste are required to provide proof that they will have sufficient funds to pay for the clean up, closure, and post-closure care of their facilities.

Date of Government Version: 01/11/2018
Date Data Arrived at EDR: 01/19/2018
Date Made Active in Reports: 03/02/2018
Number of Days to Update: 42

Source: Environmental Protection Agency
Telephone: 202-566-1917
Last EDR Contact: 03/27/2018
Next Scheduled EDR Contact: 07/09/2018
Data Release Frequency: Quarterly

EPA WATCH LIST: EPA WATCH LIST

EPA maintains a "Watch List" to facilitate dialogue between EPA, state and local environmental agencies on enforcement matters relating to facilities with alleged violations identified as either significant or high priority. Being on the Watch List does not mean that the facility has actually violated the law only that an investigation by EPA or a state or local environmental agency has led those organizations to allege that an unproven violation has in fact occurred. Being on the Watch List does not represent a higher level of concern regarding the alleged violations that were detected, but instead indicates cases requiring additional dialogue between EPA, state and local agencies - primarily because of the length of time the alleged violation has gone unaddressed or unresolved.

Date of Government Version: 08/30/2013
Date Data Arrived at EDR: 03/21/2014
Date Made Active in Reports: 06/17/2014
Number of Days to Update: 88

Source: Environmental Protection Agency
Telephone: 617-520-3000
Last EDR Contact: 01/31/2018
Next Scheduled EDR Contact: 05/21/2018
Data Release Frequency: Quarterly

2020 COR ACTION: 2020 Corrective Action Program List

The EPA has set ambitious goals for the RCRA Corrective Action program by creating the 2020 Corrective Action Universe. This RCRA cleanup baseline includes facilities expected to need corrective action. The 2020 universe contains a wide variety of sites. Some properties are heavily contaminated while others were contaminated but have since been cleaned up. Still others have not been fully investigated yet, and may require little or no remediation. Inclusion in the 2020 Universe does not necessarily imply failure on the part of a facility to meet its RCRA obligations.

Date of Government Version: 04/22/2013
Date Data Arrived at EDR: 03/03/2015
Date Made Active in Reports: 03/09/2015
Number of Days to Update: 6

Source: Environmental Protection Agency
Telephone: 703-308-4044
Last EDR Contact: 02/08/2018
Next Scheduled EDR Contact: 05/21/2018
Data Release Frequency: Varies

TSCA: Toxic Substances Control Act

Toxic Substances Control Act. TSCA identifies manufacturers and importers of chemical substances included on the TSCA Chemical Substance Inventory list. It includes data on the production volume of these substances by plant site.

Date of Government Version: 12/31/2016
Date Data Arrived at EDR: 06/21/2017
Date Made Active in Reports: 01/05/2018
Number of Days to Update: 198

Source: EPA
Telephone: 202-260-5521
Last EDR Contact: 03/23/2018
Next Scheduled EDR Contact: 07/02/2018
Data Release Frequency: Every 4 Years

TRIS: Toxic Chemical Release Inventory System

Toxic Release Inventory System. TRIS identifies facilities which release toxic chemicals to the air, water and land in reportable quantities under SARA Title III Section 313.

Date of Government Version: 12/31/2016
Date Data Arrived at EDR: 01/10/2018
Date Made Active in Reports: 01/12/2018
Number of Days to Update: 2

Source: EPA
Telephone: 202-566-0250
Last EDR Contact: 02/23/2018
Next Scheduled EDR Contact: 06/04/2018
Data Release Frequency: Annually

SSTS: Section 7 Tracking Systems

Section 7 of the Federal Insecticide, Fungicide and Rodenticide Act, as amended (92 Stat. 829) requires all registered pesticide-producing establishments to submit a report to the Environmental Protection Agency by March 1st each year. Each establishment must report the types and amounts of pesticides, active ingredients and devices being produced, and those having been produced and sold or distributed in the past year.

Date of Government Version: 12/31/2009
Date Data Arrived at EDR: 12/10/2010
Date Made Active in Reports: 02/25/2011
Number of Days to Update: 77

Source: EPA
Telephone: 202-564-4203
Last EDR Contact: 04/09/2018
Next Scheduled EDR Contact: 05/07/2018
Data Release Frequency: Annually

ROD: Records Of Decision

Record of Decision. ROD documents mandate a permanent remedy at an NPL (Superfund) site containing technical and health information to aid in the cleanup.

Date of Government Version: 12/11/2017
Date Data Arrived at EDR: 12/22/2017
Date Made Active in Reports: 01/12/2018
Number of Days to Update: 21

Source: EPA
Telephone: 703-416-0223
Last EDR Contact: 03/09/2018
Next Scheduled EDR Contact: 06/18/2018
Data Release Frequency: Annually

RMP: Risk Management Plans

When Congress passed the Clean Air Act Amendments of 1990, it required EPA to publish regulations and guidance for chemical accident prevention at facilities using extremely hazardous substances. The Risk Management Program Rule (RMP Rule) was written to implement Section 112(r) of these amendments. The rule, which built upon existing industry codes and standards, requires companies of all sizes that use certain flammable and toxic substances to develop a Risk Management Program, which includes a(n): Hazard assessment that details the potential effects of an accidental release, an accident history of the last five years, and an evaluation of worst-case and alternative accidental releases; Prevention program that includes safety precautions and maintenance, monitoring, and employee training measures; and Emergency response program that spells out emergency health care, employee training measures and procedures for informing the public and response agencies (e.g the fire department) should an accident occur.

Date of Government Version: 11/02/2017
Date Data Arrived at EDR: 11/17/2017
Date Made Active in Reports: 12/08/2017
Number of Days to Update: 21

Source: Environmental Protection Agency
Telephone: 202-564-8600
Last EDR Contact: 01/19/2018
Next Scheduled EDR Contact: 05/07/2018
Data Release Frequency: Varies

RAATS: RCRA Administrative Action Tracking System

RCRA Administration Action Tracking System. RAATS contains records based on enforcement actions issued under RCRA pertaining to major violators and includes administrative and civil actions brought by the EPA. For administration actions after September 30, 1995, data entry in the RAATS database was discontinued. EPA will retain a copy of the database for historical records. It was necessary to terminate RAATS because a decrease in agency resources made it impossible to continue to update the information contained in the database.

Date of Government Version: 04/17/1995
Date Data Arrived at EDR: 07/03/1995
Date Made Active in Reports: 08/07/1995
Number of Days to Update: 35

Source: EPA
Telephone: 202-564-4104
Last EDR Contact: 06/02/2008
Next Scheduled EDR Contact: 09/01/2008
Data Release Frequency: No Update Planned

PRP: Potentially Responsible Parties
A listing of verified Potentially Responsible Parties

Date of Government Version: 10/25/2013
Date Data Arrived at EDR: 10/17/2014
Date Made Active in Reports: 10/20/2014
Number of Days to Update: 3
Source: EPA
Telephone: 202-564-6023
Last EDR Contact: 02/06/2018
Next Scheduled EDR Contact: 05/21/2018
Data Release Frequency: Quarterly

PADS: PCB Activity Database System
PCB Activity Database. PADS Identifies generators, transporters, commercial storers and/or brokers and disposers of PCB's who are required to notify the EPA of such activities.

Date of Government Version: 06/01/2017
Date Data Arrived at EDR: 06/09/2017
Date Made Active in Reports: 10/13/2017
Number of Days to Update: 126
Source: EPA
Telephone: 202-566-0500
Last EDR Contact: 04/13/2018
Next Scheduled EDR Contact: 07/23/2018
Data Release Frequency: Annually

ICIS: Integrated Compliance Information System
The Integrated Compliance Information System (ICIS) supports the information needs of the national enforcement and compliance program as well as the unique needs of the National Pollutant Discharge Elimination System (NPDES) program.

Date of Government Version: 11/18/2016
Date Data Arrived at EDR: 11/23/2016
Date Made Active in Reports: 02/10/2017
Number of Days to Update: 79
Source: Environmental Protection Agency
Telephone: 202-564-2501
Last EDR Contact: 04/09/2018
Next Scheduled EDR Contact: 07/23/2018
Data Release Frequency: Quarterly

FTTS: FIFRA/ TSCA Tracking System - FIFRA (Federal Insecticide, Fungicide, & Rodenticide Act)/TSCA (Toxic Substances Control Act)
FTTS tracks administrative cases and pesticide enforcement actions and compliance activities related to FIFRA, TSCA and EPCRA (Emergency Planning and Community Right-to-Know Act). To maintain currency, EDR contacts the Agency on a quarterly basis.

Date of Government Version: 04/09/2009
Date Data Arrived at EDR: 04/16/2009
Date Made Active in Reports: 05/11/2009
Number of Days to Update: 25
Source: EPA/Office of Prevention, Pesticides and Toxic Substances
Telephone: 202-566-1667
Last EDR Contact: 08/18/2017
Next Scheduled EDR Contact: 12/04/2017
Data Release Frequency: Quarterly

FTTS INSP: FIFRA/ TSCA Tracking System - FIFRA (Federal Insecticide, Fungicide, & Rodenticide Act)/TSCA (Toxic Substances Control Act)
A listing of FIFRA/TSCA Tracking System (FTTS) inspections and enforcements.

Date of Government Version: 04/09/2009
Date Data Arrived at EDR: 04/16/2009
Date Made Active in Reports: 05/11/2009
Number of Days to Update: 25
Source: EPA
Telephone: 202-566-1667
Last EDR Contact: 08/18/2017
Next Scheduled EDR Contact: 12/04/2017
Data Release Frequency: Quarterly

MLTS: Material Licensing Tracking System
MLTS is maintained by the Nuclear Regulatory Commission and contains a list of approximately 8,100 sites which possess or use radioactive materials and which are subject to NRC licensing requirements. To maintain currency, EDR contacts the Agency on a quarterly basis.

Date of Government Version: 08/30/2016
Date Data Arrived at EDR: 09/08/2016
Date Made Active in Reports: 10/21/2016
Number of Days to Update: 43
Source: Nuclear Regulatory Commission
Telephone: 301-415-7169
Last EDR Contact: 01/19/2018
Next Scheduled EDR Contact: 05/21/2018
Data Release Frequency: Quarterly

COAL ASH DOE: Steam-Electric Plant Operation Data
A listing of power plants that store ash in surface ponds.

Date of Government Version: 12/31/2005
Date Data Arrived at EDR: 08/07/2009
Date Made Active in Reports: 10/22/2009
Number of Days to Update: 76
Source: Department of Energy
Telephone: 202-586-8719
Last EDR Contact: 03/09/2018
Next Scheduled EDR Contact: 06/18/2018
Data Release Frequency: Varies

COAL ASH EPA: Coal Combustion Residues Surface Impoundments List
A listing of coal combustion residues surface impoundments with high hazard potential ratings.

Date of Government Version: 07/01/2014
Date Data Arrived at EDR: 09/10/2014
Date Made Active in Reports: 10/20/2014
Number of Days to Update: 40
Source: Environmental Protection Agency
Telephone: N/A
Last EDR Contact: 03/06/2018
Next Scheduled EDR Contact: 06/18/2018
Data Release Frequency: Varies

PCB TRANSFORMER: PCB Transformer Registration Database
The database of PCB transformer registrations that includes all PCB registration submittals.

Date of Government Version: 05/24/2017
Date Data Arrived at EDR: 11/30/2017
Date Made Active in Reports: 12/15/2017
Number of Days to Update: 15
Source: Environmental Protection Agency
Telephone: 202-566-0517
Last EDR Contact: 01/26/2018
Next Scheduled EDR Contact: 05/07/2018
Data Release Frequency: Varies

RADINFO: Radiation Information Database
The Radiation Information Database (RADINFO) contains information about facilities that are regulated by U.S. Environmental Protection Agency (EPA) regulations for radiation and radioactivity.

Date of Government Version: 01/03/2018
Date Data Arrived at EDR: 01/04/2018
Date Made Active in Reports: 04/13/2018
Number of Days to Update: 99
Source: Environmental Protection Agency
Telephone: 202-343-9775
Last EDR Contact: 04/05/2018
Next Scheduled EDR Contact: 07/16/2018
Data Release Frequency: Quarterly

HIST FTTS: FIFRA/TSCA Tracking System Administrative Case Listing
A complete administrative case listing from the FIFRA/TSCA Tracking System (FTTS) for all ten EPA regions. The information was obtained from the National Compliance Database (NCDB). NCDB supports the implementation of FIFRA (Federal Insecticide, Fungicide, and Rodenticide Act) and TSCA (Toxic Substances Control Act). Some EPA regions are now closing out records. Because of that, and the fact that some EPA regions are not providing EPA Headquarters with updated records, it was decided to create a HIST FTTS database. It included records that may not be included in the newer FTTS database updates. This database is no longer updated.

Date of Government Version: 10/19/2006
Date Data Arrived at EDR: 03/01/2007
Date Made Active in Reports: 04/10/2007
Number of Days to Update: 40
Source: Environmental Protection Agency
Telephone: 202-564-2501
Last EDR Contact: 12/17/2007
Next Scheduled EDR Contact: 03/17/2008
Data Release Frequency: No Update Planned

HIST FTTS INSP: FIFRA/TSCA Tracking System Inspection & Enforcement Case Listing
A complete inspection and enforcement case listing from the FIFRA/TSCA Tracking System (FTTS) for all ten EPA regions. The information was obtained from the National Compliance Database (NCDB). NCDB supports the implementation of FIFRA (Federal Insecticide, Fungicide, and Rodenticide Act) and TSCA (Toxic Substances Control Act). Some EPA regions are now closing out records. Because of that, and the fact that some EPA regions are not providing EPA Headquarters with updated records, it was decided to create a HIST FTTS database. It included records that may not be included in the newer FTTS database updates. This database is no longer updated.

Date of Government Version: 10/19/2006
Date Data Arrived at EDR: 03/01/2007
Date Made Active in Reports: 04/10/2007
Number of Days to Update: 40

Source: Environmental Protection Agency
Telephone: 202-564-2501
Last EDR Contact: 12/17/2008
Next Scheduled EDR Contact: 03/17/2008
Data Release Frequency: No Update Planned

DOT OPS: Incident and Accident Data

Department of Transporation, Office of Pipeline Safety Incident and Accident data.

Date of Government Version: 07/31/2012
Date Data Arrived at EDR: 08/07/2012
Date Made Active in Reports: 09/18/2012
Number of Days to Update: 42

Source: Department of Transporation, Office of Pipeline Safety
Telephone: 202-366-4595
Last EDR Contact: 01/19/2018
Next Scheduled EDR Contact: 05/14/2018
Data Release Frequency: Varies

CONSENT: Superfund (CERCLA) Consent Decrees

Major legal settlements that establish responsibility and standards for cleanup at NPL (Superfund) sites. Released periodically by United States District Courts after settlement by parties to litigation matters.

Date of Government Version: 12/31/2017
Date Data Arrived at EDR: 01/24/2018
Date Made Active in Reports: 04/13/2018
Number of Days to Update: 79

Source: Department of Justice, Consent Decree Library
Telephone: Varies
Last EDR Contact: 04/06/2018
Next Scheduled EDR Contact: 07/02/2018
Data Release Frequency: Varies

BRS: Biennial Reporting System

The Biennial Reporting System is a national system administered by the EPA that collects data on the generation and management of hazardous waste. BRS captures detailed data from two groups: Large Quantity Generators (LQG) and Treatment, Storage, and Disposal Facilities.

Date of Government Version: 12/31/2015
Date Data Arrived at EDR: 02/22/2017
Date Made Active in Reports: 09/28/2017
Number of Days to Update: 218

Source: EPA/NTIS
Telephone: 800-424-9346
Last EDR Contact: 02/23/2018
Next Scheduled EDR Contact: 06/04/2018
Data Release Frequency: Biennially

INDIAN RESERV: Indian Reservations

This map layer portrays Indian administered lands of the United States that have any area equal to or greater than 640 acres.

Date of Government Version: 12/31/2014
Date Data Arrived at EDR: 07/14/2015
Date Made Active in Reports: 01/10/2017
Number of Days to Update: 546

Source: USGS
Telephone: 202-208-3710
Last EDR Contact: 04/11/2018
Next Scheduled EDR Contact: 07/23/2018
Data Release Frequency: Semi-Annually

FUSRAP: Formerly Utilized Sites Remedial Action Program

DOE established the Formerly Utilized Sites Remedial Action Program (FUSRAP) in 1974 to remediate sites where radioactive contamination remained from Manhattan Project and early U.S. Atomic Energy Commission (AEC) operations.

Date of Government Version: 12/23/2016
Date Data Arrived at EDR: 12/27/2016
Date Made Active in Reports: 02/17/2017
Number of Days to Update: 52

Source: Department of Energy
Telephone: 202-586-3559
Last EDR Contact: 01/19/2018
Next Scheduled EDR Contact: 05/21/2018
Data Release Frequency: Varies

UMTRA: Uranium Mill Tailings Sites

Uranium ore was mined by private companies for federal government use in national defense programs. When the mills shut down, large piles of the sand-like material (mill tailings) remain after uranium has been extracted from the ore. Levels of human exposure to radioactive materials from the piles are low; however, in some cases tailings were used as construction materials before the potential health hazards of the tailings were recognized.

Date of Government Version: 06/23/2017
Date Data Arrived at EDR: 10/11/2017
Date Made Active in Reports: 11/03/2017
Number of Days to Update: 23

Source: Department of Energy
Telephone: 505-845-0011
Last EDR Contact: 02/23/2018
Next Scheduled EDR Contact: 06/04/2018
Data Release Frequency: Varies

LEAD SMELTER 1: Lead Smelter Sites

A listing of former lead smelter site locations.

Date of Government Version: 01/09/2018
Date Data Arrived at EDR: 02/06/2018
Date Made Active in Reports: 03/02/2018
Number of Days to Update: 24

Source: Environmental Protection Agency
Telephone: 703-603-8787
Last EDR Contact: 04/06/2018
Next Scheduled EDR Contact: 07/16/2018
Data Release Frequency: Varies

LEAD SMELTER 2: Lead Smelter Sites

A list of several hundred sites in the U.S. where secondary lead smelting was done from 1931and 1964. These sites may pose a threat to public health through ingestion or inhalation of contaminated soil or dust

Date of Government Version: 04/05/2001
Date Data Arrived at EDR: 10/27/2010
Date Made Active in Reports: 12/02/2010
Number of Days to Update: 36

Source: American Journal of Public Health
Telephone: 703-305-6451
Last EDR Contact: 12/02/2009
Next Scheduled EDR Contact: N/A
Data Release Frequency: No Update Planned

US AIRS (AFS): Aerometric Information Retrieval System Facility Subsystem (AFS)

The database is a sub-system of Aerometric Information Retrieval System (AIRS). AFS contains compliance data on air pollution point sources regulated by the U.S. EPA and/or state and local air regulatory agencies. This information comes from source reports by various stationary sources of air pollution, such as electric power plants, steel mills, factories, and universities, and provides information about the air pollutants they produce. Action, air program, air program pollutant, and general level plant data. It is used to track emissions and compliance data from industrial plants.

Date of Government Version: 10/12/2016
Date Data Arrived at EDR: 10/26/2016
Date Made Active in Reports: 02/03/2017
Number of Days to Update: 100

Source: EPA
Telephone: 202-564-2496
Last EDR Contact: 09/26/2017
Next Scheduled EDR Contact: 01/08/2018
Data Release Frequency: Annually

US AIRS MINOR: Air Facility System Data

A listing of minor source facilities.

Date of Government Version: 10/12/2016
Date Data Arrived at EDR: 10/26/2016
Date Made Active in Reports: 02/03/2017
Number of Days to Update: 100

Source: EPA
Telephone: 202-564-2496
Last EDR Contact: 09/26/2017
Next Scheduled EDR Contact: 01/08/2018
Data Release Frequency: Annually

US MINES: Mines Master Index File

Contains all mine identification numbers issued for mines active or opened since 1971. The data also includes violation information.

Date of Government Version: 10/29/2017
Date Data Arrived at EDR: 11/28/2017
Date Made Active in Reports: 01/12/2018
Number of Days to Update: 45

Source: Department of Labor, Mine Safety and Health Administration
Telephone: 303-231-5959
Last EDR Contact: 02/28/2018
Next Scheduled EDR Contact: 06/11/2018
Data Release Frequency: Semi-Annually

US MINES 2: Ferrous and Nonferrous Metal Mines Database Listing

This map layer includes ferrous (ferrous metal mines are facilities that extract ferrous metals, such as iron ore or molybdenum) and nonferrous (Nonferrous metal mines are facilities that extract nonferrous metals, such as gold, silver, copper, zinc, and lead) metal mines in the United States.

Date of Government Version: 12/05/2005
Date Data Arrived at EDR: 02/29/2008
Date Made Active in Reports: 04/18/2008
Number of Days to Update: 49

Source: USGS
Telephone: 703-648-7709
Last EDR Contact: 03/02/2018
Next Scheduled EDR Contact: 06/11/2018
Data Release Frequency: Varies

US MINES 3: Active Mines & Mineral Plants Database Listing

Active Mines and Mineral Processing Plant operations for commodities monitored by the Minerals Information Team of the USGS.

Date of Government Version: 04/14/2011
Date Data Arrived at EDR: 06/08/2011
Date Made Active in Reports: 09/13/2011
Number of Days to Update: 97

Source: USGS
Telephone: 703-648-7709
Last EDR Contact: 03/02/2018
Next Scheduled EDR Contact: 06/11/2018
Data Release Frequency: Varies

ABANDONED MINES: Abandoned Mines

An inventory of land and water impacted by past mining (primarily coal mining) is maintained by OSMRE to provide information needed to implement the Surface Mining Control and Reclamation Act of 1977 (SMCRA). The inventory contains information on the location, type, and extent of AML impacts, as well as, information on the cost associated with the reclamation of those problems. The inventory is based upon field surveys by State, Tribal, and OSMRE program officials. It is dynamic to the extent that it is modified as new problems are identified and existing problems are reclaimed.

Date of Government Version: 12/20/2017
Date Data Arrived at EDR: 12/21/2017
Date Made Active in Reports: 03/23/2018
Number of Days to Update: 92

Source: Department of Interior
Telephone: 202-208-2609
Last EDR Contact: 03/07/2018
Next Scheduled EDR Contact: 06/25/2018
Data Release Frequency: Quarterly

FINDS: Facility Index System/Facility Registry System

Facility Index System. FINDS contains both facility information and 'pointers' to other sources that contain more detail. EDR includes the following FINDS databases in this report: PCS (Permit Compliance System), AIRS (Aerometric Information Retrieval System), DOCKET (Enforcement Docket used to manage and track information on civil judicial enforcement cases for all environmental statutes), FURS (Federal Underground Injection Control), C-DOCKET (Criminal Docket System used to track criminal enforcement actions for all environmental statutes), FFIS (Federal Facilities Information System), STATE (State Environmental Laws and Statutes), and PADS (PCB Activity Data System).

Date of Government Version: 02/21/2018
Date Data Arrived at EDR: 02/23/2018
Date Made Active in Reports: 03/23/2018
Number of Days to Update: 28

Source: EPA
Telephone: (415) 947-8000
Last EDR Contact: 02/23/2018
Next Scheduled EDR Contact: 06/18/2018
Data Release Frequency: Quarterly

ECHO: Enforcement & Compliance History Information

ECHO provides integrated compliance and enforcement information for about 800,000 regulated facilities nationwide.

Date of Government Version: 01/13/2018
Date Data Arrived at EDR: 01/19/2018
Date Made Active in Reports: 03/02/2018
Number of Days to Update: 42

Source: Environmental Protection Agency
Telephone: 202-564-2280
Last EDR Contact: 03/07/2018
Next Scheduled EDR Contact: 06/18/2018
Data Release Frequency: Quarterly

UXO: Unexploded Ordnance Sites

A listing of unexploded ordnance site locations

Date of Government Version: 09/30/2016
Date Data Arrived at EDR: 10/31/2017
Date Made Active in Reports: 01/12/2018
Number of Days to Update: 73

Source: Department of Defense
Telephone: 703-704-1564
Last EDR Contact: 04/13/2018
Next Scheduled EDR Contact: 07/30/2018
Data Release Frequency: Varies

GOVERNMENT RECORDS SEARCHED / DATA CURRENCY TRACKING

DOCKET HWC: Hazardous Waste Compliance Docket Listing
A complete list of the Federal Agency Hazardous Waste Compliance Docket Facilities.

Date of Government Version: 01/04/2018
Date Data Arrived at EDR: 01/19/2018
Date Made Active in Reports: 04/13/2018
Number of Days to Update: 84
Source: Environmental Protection Agency
Telephone: 202-564-0527
Last EDR Contact: 03/02/2018
Next Scheduled EDR Contact: 06/11/2018
Data Release Frequency: Varies

FUELS PROGRAM: EPA Fuels Program Registered Listing
This listing includes facilities that are registered under the Part 80 (Code of Federal Regulations) EPA Fuels Programs. All companies now are required to submit new and updated registrations.

Date of Government Version: 02/20/2018
Date Data Arrived at EDR: 02/21/2018
Date Made Active in Reports: 03/23/2018
Number of Days to Update: 30
Source: EPA
Telephone: 800-385-6164
Last EDR Contact: 02/21/2018
Next Scheduled EDR Contact: 06/04/2018
Data Release Frequency: Quarterly

CA BOND EXP. PLAN: Bond Expenditure Plan
Department of Health Services developed a site-specific expenditure plan as the basis for an appropriation of Hazardous Substance Cleanup Bond Act funds. It is not updated.

Date of Government Version: 01/01/1989
Date Data Arrived at EDR: 07/27/1994
Date Made Active in Reports: 08/02/1994
Number of Days to Update: 6
Source: Department of Health Services
Telephone: 916-255-2118
Last EDR Contact: 05/31/1994
Next Scheduled EDR Contact: N/A
Data Release Frequency: No Update Planned

CORTESE: "Cortese" Hazardous Waste & Substances Sites List
The sites for the list are designated by the State Water Resource Control Board (LUST), the Integrated Waste Board (SWF/LS), and the Department of Toxic Substances Control (Cal-Sites).

Date of Government Version: 02/08/2018
Date Data Arrived at EDR: 02/08/2018
Date Made Active in Reports: 02/08/2018
Number of Days to Update: 0
Source: CAL EPA/Office of Emergency Information
Telephone: 916-323-3400
Last EDR Contact: 03/27/2018
Next Scheduled EDR Contact: 07/09/2018
Data Release Frequency: Quarterly

DRYCLEANERS: Cleaner Facilities
A list of drycleaner related facilities that have EPA ID numbers. These are facilities with certain SIC codes: power laundries, family and commercial; garment pressing and cleaner's agents; linen supply; coin-operated laundries and cleaning; drycleaning plants, except rugs; carpet and upholster cleaning; industrial launderers; laundry and garment services.

Date of Government Version: 12/01/2017
Date Data Arrived at EDR: 02/02/2018
Date Made Active in Reports: 03/16/2018
Number of Days to Update: 42
Source: Department of Toxic Substance Control
Telephone: 916-327-4498
Last EDR Contact: 02/28/2018
Next Scheduled EDR Contact: 06/18/2018
Data Release Frequency: Annually

EMI: Emissions Inventory Data
Toxics and criteria pollutant emissions data collected by the ARB and local air pollution agencies.

Date of Government Version: 12/31/2015
Date Data Arrived at EDR: 03/21/2017
Date Made Active in Reports: 08/15/2017
Number of Days to Update: 147
Source: California Air Resources Board
Telephone: 916-322-2990
Last EDR Contact: 03/23/2018
Next Scheduled EDR Contact: 07/02/2018
Data Release Frequency: Varies

ENF: Enforcement Action Listing

A listing of Water Board Enforcement Actions. Formal is everything except Oral/Verbal Communication, Notice of Violation, Expedited Payment Letter, and Staff Enforcement Letter.

Date of Government Version: 01/22/2018
Date Data Arrived at EDR: 01/24/2018
Date Made Active in Reports: 03/19/2018
Number of Days to Update: 54

Source: State Water Resoruces Control Board
Telephone: 916-445-9379
Last EDR Contact: 04/18/2018
Next Scheduled EDR Contact: 08/06/2018
Data Release Frequency: Varies

Financial Assurance 1: Financial Assurance Information Listing

Financial Assurance information

Date of Government Version: 01/22/2018
Date Data Arrived at EDR: 01/24/2018
Date Made Active in Reports: 03/20/2018
Number of Days to Update: 55

Source: Department of Toxic Substances Control
Telephone: 916-255-3628
Last EDR Contact: 04/18/2018
Next Scheduled EDR Contact: 08/06/2018
Data Release Frequency: Varies

Financial Assurance 2: Financial Assurance Information Listing

A listing of financial assurance information for solid waste facilities. Financial assurance is intended to ensure that resources are available to pay for the cost of closure, post-closure care, and corrective measures if the owner or operator of a regulated facility is unable or unwilling to pay.

Date of Government Version: 02/14/2018
Date Data Arrived at EDR: 02/16/2018
Date Made Active in Reports: 04/03/2018
Number of Days to Update: 46

Source: California Integrated Waste Management Board
Telephone: 916-341-6066
Last EDR Contact: 02/08/2018
Next Scheduled EDR Contact: 05/28/2018
Data Release Frequency: Varies

HAZNET: Facility and Manifest Data

Facility and Manifest Data. The data is extracted from the copies of hazardous waste manifests received each year by the DTSC. The annual volume of manifests is typically 700,000 - 1,000,000 annually, representing approximately 350,000 - 500,000 shipments. Data are from the manifests submitted without correction, and therefore many contain some invalid values for data elements such as generator ID, TSD ID, waste category, and disposal method. This database begins with calendar year 1993.

Date of Government Version: 12/31/2016
Date Data Arrived at EDR: 07/12/2017
Date Made Active in Reports: 10/17/2017
Number of Days to Update: 97

Source: California Environmental Protection Agency
Telephone: 916-255-1136
Last EDR Contact: 04/12/2018
Next Scheduled EDR Contact: 07/23/2018
Data Release Frequency: Annually

ICE: ICE

Contains data pertaining to the Permitted Facilities with Inspections / Enforcements sites tracked in Envirostor.

Date of Government Version: 02/20/2018
Date Data Arrived at EDR: 02/21/2018
Date Made Active in Reports: 04/03/2018
Number of Days to Update: 41

Source: Department of Toxic Subsances Control
Telephone: 877-786-9427
Last EDR Contact: 02/21/2018
Next Scheduled EDR Contact: 06/04/2018
Data Release Frequency: Quarterly

HIST CORTESE: Hazardous Waste & Substance Site List

The sites for the list are designated by the State Water Resource Control Board [LUST], the Integrated Waste Board [SWF/LS], and the Department of Toxic Substances Control [CALSITES]. This listing is no longer updated by the state agency.

Date of Government Version: 04/01/2001
Date Data Arrived at EDR: 01/22/2009
Date Made Active in Reports: 04/08/2009
Number of Days to Update: 76

Source: Department of Toxic Substances Control
Telephone: 916-323-3400
Last EDR Contact: 01/22/2009
Next Scheduled EDR Contact: N/A
Data Release Frequency: No Update Planned

HWP: EnviroStor Permitted Facilities Listing
Detailed information on permitted hazardous waste facilities and corrective action ("cleanups") tracked in EnviroStor.

Date of Government Version: 02/20/2018
Date Data Arrived at EDR: 02/21/2018
Date Made Active in Reports: 04/03/2018
Number of Days to Update: 41
Source: Department of Toxic Substances Control
Telephone: 916-323-3400
Last EDR Contact: 02/21/2018
Next Scheduled EDR Contact: 06/04/2018
Data Release Frequency: Quarterly

HWT: Registered Hazardous Waste Transporter Database
A listing of hazardous waste transporters. In California, unless specifically exempted, it is unlawful for any person to transport hazardous wastes unless the person holds a valid registration issued by DTSC. A hazardous waste transporter registration is valid for one year and is assigned a unique registration number.

Date of Government Version: 01/08/2018
Date Data Arrived at EDR: 01/09/2018
Date Made Active in Reports: 02/06/2018
Number of Days to Update: 28
Source: Department of Toxic Substances Control
Telephone: 916-440-7145
Last EDR Contact: 04/11/2018
Next Scheduled EDR Contact: 07/23/2018
Data Release Frequency: Quarterly

MINES: Mines Site Location Listing
A listing of mine site locations from the Office of Mine Reclamation.

Date of Government Version: 12/11/2017
Date Data Arrived at EDR: 12/12/2017
Date Made Active in Reports: 01/12/2018
Number of Days to Update: 31
Source: Department of Conservation
Telephone: 916-322-1080
Last EDR Contact: 03/14/2018
Next Scheduled EDR Contact: 06/25/2018
Data Release Frequency: Quarterly

MWMP: Medical Waste Management Program Listing
The Medical Waste Management Program (MWMP) ensures the proper handling and disposal of medical waste by permitting and inspecting medical waste Offsite Treatment Facilities (PDF) and Transfer Stations (PDF) throughout the state. MWMP also oversees all Medical Waste Transporters.

Date of Government Version: 02/27/2018
Date Data Arrived at EDR: 03/05/2018
Date Made Active in Reports: 04/16/2018
Number of Days to Update: 42
Source: Department of Public Health
Telephone: 916-558-1784
Last EDR Contact: 03/06/2018
Next Scheduled EDR Contact: 06/18/2018
Data Release Frequency: Varies

NPDES: NPDES Permits Listing
A listing of NPDES permits, including stormwater.

Date of Government Version: 02/14/2018
Date Data Arrived at EDR: 02/14/2018
Date Made Active in Reports: 03/15/2018
Number of Days to Update: 29
Source: State Water Resources Control Board
Telephone: 916-445-9379
Last EDR Contact: 03/14/2018
Next Scheduled EDR Contact: 05/28/2018
Data Release Frequency: Quarterly

PEST LIC: Pesticide Regulation Licenses Listing
A listing of licenses and certificates issued by the Department of Pesticide Regulation. The DPR issues licenses and/or certificates to: Persons and businesses that apply or sell pesticides; Pest control dealers and brokers; Persons who advise on agricultural pesticide applications.

Date of Government Version: 12/04/2017
Date Data Arrived at EDR: 12/05/2017
Date Made Active in Reports: 01/16/2018
Number of Days to Update: 42
Source: Department of Pesticide Regulation
Telephone: 916-445-4038
Last EDR Contact: 03/05/2018
Next Scheduled EDR Contact: 06/18/2018
Data Release Frequency: Quarterly

PROC: Certified Processors Database
A listing of certified processors.

Date of Government Version: 12/11/2017
Date Data Arrived at EDR: 12/12/2017
Date Made Active in Reports: 01/16/2018
Number of Days to Update: 35
Source: Department of Conservation
Telephone: 916-323-3836
Last EDR Contact: 03/14/2018
Next Scheduled EDR Contact: 06/25/2018
Data Release Frequency: Quarterly

NOTIFY 65: Proposition 65 Records
Listings of all Proposition 65 incidents reported to counties by the State Water Resources Control Board and the Regional Water Quality Control Board. This database is no longer updated by the reporting agency.

Date of Government Version: 12/14/2017
Date Data Arrived at EDR: 12/15/2017
Date Made Active in Reports: 01/16/2018
Number of Days to Update: 32
Source: State Water Resources Control Board
Telephone: 916-445-3846
Last EDR Contact: 03/14/2018
Next Scheduled EDR Contact: 07/02/2018
Data Release Frequency: No Update Planned

UIC: UIC Listing
A listing of wells identified as underground injection wells, in the California Oil and Gas Wells database.

Date of Government Version: 12/11/2017
Date Data Arrived at EDR: 12/12/2017
Date Made Active in Reports: 01/17/2018
Number of Days to Update: 36
Source: Deaprtment of Conservation
Telephone: 916-445-2408
Last EDR Contact: 03/14/2018
Next Scheduled EDR Contact: 06/25/2018
Data Release Frequency: Varies

WASTEWATER PITS: Oil Wastewater Pits Listing
Water officials discovered that oil producers have been dumping chemical-laden wastewater into hundreds of unlined pits that are operating without proper permits. Inspections completed by the Central Valley Regional Water Quality Control Board revealed the existence of previously unidentified waste sites. The water board?s review found that more than one-third of the region?s active disposal pits are operating without permission.

Date of Government Version: 04/15/2015
Date Data Arrived at EDR: 04/17/2015
Date Made Active in Reports: 06/23/2015
Number of Days to Update: 67
Source: RWQCB, Central Valley Region
Telephone: 559-445-5577
Last EDR Contact: 04/13/2018
Next Scheduled EDR Contact: 07/23/2018
Data Release Frequency: Varies

WDS: Waste Discharge System
Sites which have been issued waste discharge requirements.

Date of Government Version: 06/19/2007
Date Data Arrived at EDR: 06/20/2007
Date Made Active in Reports: 06/29/2007
Number of Days to Update: 9
Source: State Water Resources Control Board
Telephone: 916-341-5227
Last EDR Contact: 02/15/2018
Next Scheduled EDR Contact: 06/04/2018
Data Release Frequency: Quarterly

WIP: Well Investigation Program Case List
Well Investigation Program case in the San Gabriel and San Fernando Valley area.

Date of Government Version: 07/03/2009
Date Data Arrived at EDR: 07/21/2009
Date Made Active in Reports: 08/03/2009
Number of Days to Update: 13
Source: Los Angeles Water Quality Control Board
Telephone: 213-576-6726
Last EDR Contact: 03/21/2018
Next Scheduled EDR Contact: 07/09/2018
Data Release Frequency: Varies

GOVERNMENT RECORDS SEARCHED / DATA CURRENCY TRACKING

EDR HIGH RISK HISTORICAL RECORDS

EDR Exclusive Records

EDR MGP: EDR Proprietary Manufactured Gas Plants

The EDR Proprietary Manufactured Gas Plant Database includes records of coal gas plants (manufactured gas plants) compiled by EDR's researchers. Manufactured gas sites were used in the United States from the 1800's to 1950's to produce a gas that could be distributed and used as fuel. These plants used whale oil, rosin, coal, or a mixture of coal, oil, and water that also produced a significant amount of waste. Many of the byproducts of the gas production, such as coal tar (oily waste containing volatile and non-volatile chemicals), sludges, oils and other compounds are potentially hazardous to human health and the environment. The byproduct from this process was frequently disposed of directly at the plant site and can remain or spread slowly, serving as a continuous source of soil and groundwater contamination.

Date of Government Version: N/A
Date Data Arrived at EDR: N/A
Date Made Active in Reports: N/A
Number of Days to Update: N/A

Source: EDR, Inc.
Telephone: N/A
Last EDR Contact: N/A
Next Scheduled EDR Contact: N/A
Data Release Frequency: No Update Planned

EDR Hist Auto: EDR Exclusive Historical Auto Stations

EDR has searched selected national collections of business directories and has collected listings of potential gas station/filling station/service station sites that were available to EDR researchers. EDR's review was limited to those categories of sources that might, in EDR's opinion, include gas station/filling station/service station establishments. The categories reviewed included, but were not limited to gas, gas station, gasoline station, filling station, auto, automobile repair, auto service station, service station, etc. This database falls within a category of information EDR classifies as "High Risk Historical Records", or HRHR. EDR's HRHR effort presents unique and sometimes proprietary data about past sites and operations that typically create environmental concerns, but may not show up in current government records searches.

Date of Government Version: N/A
Date Data Arrived at EDR: N/A
Date Made Active in Reports: N/A
Number of Days to Update: N/A

Source: EDR, Inc.
Telephone: N/A
Last EDR Contact: N/A
Next Scheduled EDR Contact: N/A
Data Release Frequency: Varies

EDR Hist Cleaner: EDR Exclusive Historical Cleaners

EDR has searched selected national collections of business directories and has collected listings of potential dry cleaner sites that were available to EDR researchers. EDR's review was limited to those categories of sources that might, in EDR's opinion, include dry cleaning establishments. The categories reviewed included, but were not limited to dry cleaners, cleaners, laundry, laundromat, cleaning/laundry, wash & dry etc. This database falls within a category of information EDR classifies as "High Risk Historical Records", or HRHR. EDR's HRHR effort presents unique and sometimes proprietary data about past sites and operations that typically create environmental concerns, but may not show up in current government records searches.

Date of Government Version: N/A
Date Data Arrived at EDR: N/A
Date Made Active in Reports: N/A
Number of Days to Update: N/A

Source: EDR, Inc.
Telephone: N/A
Last EDR Contact: N/A
Next Scheduled EDR Contact: N/A
Data Release Frequency: Varies

EDR RECOVERED GOVERNMENT ARCHIVES

Exclusive Recovered Govt. Archives

RGA LF: Recovered Government Archive Solid Waste Facilities List

The EDR Recovered Government Archive Landfill database provides a list of landfills derived from historical databases and includes many records that no longer appear in current government lists. Compiled from Records formerly available from the Department of Resources Recycling and Recovery in California.

Date of Government Version: N/A
Date Data Arrived at EDR: 07/01/2013
Date Made Active in Reports: 01/13/2014
Number of Days to Update: 196

Source: Department of Resources Recycling and Recovery
Telephone: N/A
Last EDR Contact: 06/01/2012
Next Scheduled EDR Contact: N/A
Data Release Frequency: Varies

RGA LUST: Recovered Government Archive Leaking Underground Storage Tank

The EDR Recovered Government Archive Leaking Underground Storage Tank database provides a list of LUST incidents derived from historical databases and includes many records that no longer appear in current government lists. Compiled from Records formerly available from the State Water Resources Control Board in California.

Date of Government Version: N/A
Date Data Arrived at EDR: 07/01/2013
Date Made Active in Reports: 12/30/2013
Number of Days to Update: 182

Source: State Water Resources Control Board
Telephone: N/A
Last EDR Contact: 06/01/2012
Next Scheduled EDR Contact: N/A
Data Release Frequency: Varies

COUNTY RECORDS

ALAMEDA COUNTY:

Contaminated Sites

A listing of contaminated sites overseen by the Toxic Release Program (oil and groundwater contamination from chemical releases and spills) and the Leaking Underground Storage Tank Program (soil and ground water contamination from leaking petroleum USTs).

Date of Government Version: 01/09/2018
Date Data Arrived at EDR: 01/11/2018
Date Made Active in Reports: 02/22/2018
Number of Days to Update: 42

Source: Alameda County Environmental Health Services
Telephone: 510-567-6700
Last EDR Contact: 04/05/2018
Next Scheduled EDR Contact: 07/23/2018
Data Release Frequency: Semi-Annually

Underground Tanks

Underground storage tank sites located in Alameda county.

Date of Government Version: 01/22/2018
Date Data Arrived at EDR: 01/24/2018
Date Made Active in Reports: 03/28/2018
Number of Days to Update: 63

Source: Alameda County Environmental Health Services
Telephone: 510-567-6700
Last EDR Contact: 04/05/2018
Next Scheduled EDR Contact: 04/24/2047
Data Release Frequency: Semi-Annually

AMADOR COUNTY:

CUPA Facility List

Cupa Facility List

Date of Government Version: 03/01/2018
Date Data Arrived at EDR: 03/05/2018
Date Made Active in Reports: 03/15/2018
Number of Days to Update: 10

Source: Amador County Environmental Health
Telephone: 209-223-6439
Last EDR Contact: 02/28/2018
Next Scheduled EDR Contact: 06/18/2018
Data Release Frequency: Varies

BUTTE COUNTY:

CUPA Facility Listing

Cupa facility list.

Date of Government Version: 04/21/2017
Date Data Arrived at EDR: 04/25/2017
Date Made Active in Reports: 08/09/2017
Number of Days to Update: 106

Source: Public Health Department
Telephone: 530-538-7149
Last EDR Contact: 04/05/2018
Next Scheduled EDR Contact: 07/23/2018
Data Release Frequency: No Update Planned

CALVERAS COUNTY:

CUPA Facility Listing
Cupa Facility Listing

Date of Government Version: 01/25/2018
Date Data Arrived at EDR: 01/26/2018
Date Made Active in Reports: 03/14/2018
Number of Days to Update: 47

Source: Calveras County Environmental Health
Telephone: 209-754-6399
Last EDR Contact: 03/26/2018
Next Scheduled EDR Contact: 07/09/2018
Data Release Frequency: Quarterly

COLUSA COUNTY:

CUPA Facility List
Cupa facility list.

Date of Government Version: 02/26/2018
Date Data Arrived at EDR: 03/01/2018
Date Made Active in Reports: 03/15/2018
Number of Days to Update: 14

Source: Health & Human Services
Telephone: 530-458-0396
Last EDR Contact: 02/14/2018
Next Scheduled EDR Contact: 05/21/2018
Data Release Frequency: Semi-Annually

CONTRA COSTA COUNTY:

Site List
List includes sites from the underground tank, hazardous waste generator and business plan/2185 programs.

Date of Government Version: 02/22/2018
Date Data Arrived at EDR: 02/27/2018
Date Made Active in Reports: 04/16/2018
Number of Days to Update: 48

Source: Contra Costa Health Services Department
Telephone: 925-646-2286
Last EDR Contact: 01/29/2018
Next Scheduled EDR Contact: 05/14/2018
Data Release Frequency: Semi-Annually

DEL NORTE COUNTY:

CUPA Facility List
Cupa Facility list

Date of Government Version: 01/05/2018
Date Data Arrived at EDR: 02/02/2018
Date Made Active in Reports: 03/14/2018
Number of Days to Update: 40

Source: Del Norte County Environmental Health Division
Telephone: 707-465-0426
Last EDR Contact: 01/29/2018
Next Scheduled EDR Contact: 05/14/2018
Data Release Frequency: Varies

EL DORADO COUNTY:

CUPA Facility List
CUPA facility list.

Date of Government Version: 03/05/2018
Date Data Arrived at EDR: 03/08/2018
Date Made Active in Reports: 04/16/2018
Number of Days to Update: 39

Source: El Dorado County Environmental Management Department
Telephone: 530-621-6623
Last EDR Contact: 01/29/2018
Next Scheduled EDR Contact: 05/14/2018
Data Release Frequency: Varies

FRESNO COUNTY:

CUPA Resources List

Certified Unified Program Agency. CUPA's are responsible for implementing a unified hazardous materials and hazardous waste management regulatory program. The agency provides oversight of businesses that deal with hazardous materials, operate underground storage tanks or aboveground storage tanks.

Date of Government Version: 03/01/2018
Date Data Arrived at EDR: 03/05/2018
Date Made Active in Reports: 03/14/2018
Number of Days to Update: 9

Source: Dept. of Community Health
Telephone: 559-445-3271
Last EDR Contact: 03/06/2018
Next Scheduled EDR Contact: 07/16/2018
Data Release Frequency: Semi-Annually

GLENN COUNTY:

CUPA Facility List

Cupa facility list

Date of Government Version: 01/22/2018
Date Data Arrived at EDR: 01/24/2018
Date Made Active in Reports: 03/14/2018
Number of Days to Update: 49

Source: Glenn County Air Pollution Control District
Telephone: 830-934-6500
Last EDR Contact: 04/18/2018
Next Scheduled EDR Contact: 08/06/2018
Data Release Frequency: Varies

HUMBOLDT COUNTY:

CUPA Facility List

CUPA facility list.

Date of Government Version: 08/03/2017
Date Data Arrived at EDR: 08/08/2017
Date Made Active in Reports: 10/16/2017
Number of Days to Update: 69

Source: Humboldt County Environmental Health
Telephone: N/A
Last EDR Contact: 02/05/2018
Next Scheduled EDR Contact: 06/04/2018
Data Release Frequency: Semi-Annually

IMPERIAL COUNTY:

CUPA Facility List

Cupa facility list.

Date of Government Version: 01/22/2018
Date Data Arrived at EDR: 01/26/2018
Date Made Active in Reports: 03/14/2018
Number of Days to Update: 47

Source: San Diego Border Field Office
Telephone: 760-339-2777
Last EDR Contact: 04/18/2018
Next Scheduled EDR Contact: 08/06/2018
Data Release Frequency: Varies

INYO COUNTY:

CUPA Facility List
Cupa facility list.

Date of Government Version: 06/08/2017
Date Data Arrived at EDR: 06/09/2017
Date Made Active in Reports: 08/04/2017
Number of Days to Update: 56

Source: Inyo County Environmental Health Services
Telephone: 760-878-0238
Last EDR Contact: 03/28/2018
Next Scheduled EDR Contact: 06/04/2018
Data Release Frequency: Varies

KERN COUNTY:

Underground Storage Tank Sites & Tank Listing
Kern County Sites and Tanks Listing.

Date of Government Version: 02/02/2018
Date Data Arrived at EDR: 02/02/2018
Date Made Active in Reports: 03/28/2018
Number of Days to Update: 54

Source: Kern County Environment Health Services Department
Telephone: 661-862-8700
Last EDR Contact: 02/01/2018
Next Scheduled EDR Contact: 05/21/2018
Data Release Frequency: Quarterly

KINGS COUNTY:

CUPA Facility List
A listing of sites included in the county's Certified Unified Program Agency database. California's Secretary for Environmental Protection established the unified hazardous materials and hazardous waste regulatory program as required by chapter 6.11 of the California Health and Safety Code. The Unified Program consolidates the administration, permits, inspections, and enforcement activities.

Date of Government Version: 11/14/2017
Date Data Arrived at EDR: 11/17/2017
Date Made Active in Reports: 12/15/2017
Number of Days to Update: 28

Source: Kings County Department of Public Health
Telephone: 559-584-1411
Last EDR Contact: 03/14/2018
Next Scheduled EDR Contact: 06/04/2018
Data Release Frequency: Varies

LAKE COUNTY:

CUPA Facility List
Cupa facility list

Date of Government Version: 02/06/2018
Date Data Arrived at EDR: 02/09/2018
Date Made Active in Reports: 03/14/2018
Number of Days to Update: 33

Source: Lake County Environmental Health
Telephone: 707-263-1164
Last EDR Contact: 04/16/2018
Next Scheduled EDR Contact: 07/30/2018
Data Release Frequency: Varies

LASSEN COUNTY:

CUPA Facility List
Cupa facility list

Date of Government Version: 01/22/2018
Date Data Arrived at EDR: 01/24/2018
Date Made Active in Reports: 03/14/2018
Number of Days to Update: 49

Source: Lassen County Environmental Health
Telephone: 530-251-8528
Last EDR Contact: 04/18/2018
Next Scheduled EDR Contact: 08/06/2018
Data Release Frequency: Varies

LOS ANGELES COUNTY:

San Gabriel Valley Areas of Concern
San Gabriel Valley areas where VOC contamination is at or above the MCL as designated by region 9 EPA office.

Date of Government Version: 03/30/2009
Date Data Arrived at EDR: 03/31/2009
Date Made Active in Reports: 10/23/2009
Number of Days to Update: 206
Source: EPA Region 9
Telephone: 415-972-3178
Last EDR Contact: 03/14/2018
Next Scheduled EDR Contact: 07/02/2018
Data Release Frequency: No Update Planned

HMS: Street Number List
Industrial Waste and Underground Storage Tank Sites.

Date of Government Version: 01/16/2018
Date Data Arrived at EDR: 01/23/2018
Date Made Active in Reports: 03/20/2018
Number of Days to Update: 56
Source: Department of Public Works
Telephone: 626-458-3517
Last EDR Contact: 04/05/2018
Next Scheduled EDR Contact: 07/23/2018
Data Release Frequency: Semi-Annually

List of Solid Waste Facilities
Solid Waste Facilities in Los Angeles County.

Date of Government Version: 01/16/2018
Date Data Arrived at EDR: 01/16/2018
Date Made Active in Reports: 02/14/2018
Number of Days to Update: 29
Source: La County Department of Public Works
Telephone: 818-458-5185
Last EDR Contact: 04/17/2018
Next Scheduled EDR Contact: 07/30/2018
Data Release Frequency: Varies

City of Los Angeles Landfills
Landfills owned and maintained by the City of Los Angeles.

Date of Government Version: 01/01/2017
Date Data Arrived at EDR: 04/21/2017
Date Made Active in Reports: 10/09/2017
Number of Days to Update: 171
Source: Engineering & Construction Division
Telephone: 213-473-7869
Last EDR Contact: 04/11/2018
Next Scheduled EDR Contact: 07/30/2018
Data Release Frequency: Varies

Site Mitigation List
Industrial sites that have had some sort of spill or complaint.

Date of Government Version: 01/01/2018
Date Data Arrived at EDR: 01/17/2018
Date Made Active in Reports: 02/14/2018
Number of Days to Update: 28
Source: Community Health Services
Telephone: 323-890-7806
Last EDR Contact: 04/17/2018
Next Scheduled EDR Contact: 07/30/2018
Data Release Frequency: Annually

City of El Segundo Underground Storage Tank
Underground storage tank sites located in El Segundo city.

Date of Government Version: 01/21/2017
Date Data Arrived at EDR: 04/19/2017
Date Made Active in Reports: 05/10/2017
Number of Days to Update: 21
Source: City of El Segundo Fire Department
Telephone: 310-524-2236
Last EDR Contact: 04/11/2018
Next Scheduled EDR Contact: 07/30/2018
Data Release Frequency: Semi-Annually

City of Long Beach Underground Storage Tank
Underground storage tank sites located in the city of Long Beach.

Date of Government Version: 03/09/2017
Date Data Arrived at EDR: 03/10/2017
Date Made Active in Reports: 05/03/2017
Number of Days to Update: 54
Source: City of Long Beach Fire Department
Telephone: 562-570-2563
Last EDR Contact: 04/18/2018
Next Scheduled EDR Contact: 08/06/2018
Data Release Frequency: Annually

City of Torrance Underground Storage Tank
Underground storage tank sites located in the city of Torrance.

Date of Government Version: 01/04/2018
Date Data Arrived at EDR: 01/05/2018
Date Made Active in Reports: 01/18/2018
Number of Days to Update: 13

Source: City of Torrance Fire Department
Telephone: 310-618-2973
Last EDR Contact: 04/05/2018
Next Scheduled EDR Contact: 07/23/2018
Data Release Frequency: Semi-Annually

MADERA COUNTY:

CUPA Facility List
A listing of sites included in the county's Certified Unified Program Agency database. California's Secretary for Environmental Protection established the unified hazardous materials and hazardous waste regulatory program as required by chapter 6.11 of the California Health and Safety Code. The Unified Program consolidates the administration, permits, inspections, and enforcement activities.

Date of Government Version: 02/21/2018
Date Data Arrived at EDR: 02/22/2018
Date Made Active in Reports: 04/03/2018
Number of Days to Update: 40

Source: Madera County Environmental Health
Telephone: 559-675-7823
Last EDR Contact: 02/14/2018
Next Scheduled EDR Contact: 06/04/2018
Data Release Frequency: Varies

MARIN COUNTY:

Underground Storage Tank Sites
Currently permitted USTs in Marin County.

Date of Government Version: 01/02/2018
Date Data Arrived at EDR: 01/05/2018
Date Made Active in Reports: 01/17/2018
Number of Days to Update: 12

Source: Public Works Department Waste Management
Telephone: 415-473-6647
Last EDR Contact: 03/29/2018
Next Scheduled EDR Contact: 07/16/2018
Data Release Frequency: Semi-Annually

MERCED COUNTY:

CUPA Facility List
CUPA facility list.

Date of Government Version: 01/11/2018
Date Data Arrived at EDR: 01/12/2018
Date Made Active in Reports: 02/08/2018
Number of Days to Update: 27

Source: Merced County Environmental Health
Telephone: 209-381-1094
Last EDR Contact: 02/14/2018
Next Scheduled EDR Contact: 06/04/2018
Data Release Frequency: Varies

MONO COUNTY:

CUPA Facility List
CUPA Facility List

Date of Government Version: 02/22/2018
Date Data Arrived at EDR: 02/27/2018
Date Made Active in Reports: 03/14/2018
Number of Days to Update: 15

Source: Mono County Health Department
Telephone: 760-932-5580
Last EDR Contact: 02/22/2018
Next Scheduled EDR Contact: 06/11/2018
Data Release Frequency: Varies

MONTEREY COUNTY:

GOVERNMENT RECORDS SEARCHED / DATA CURRENCY TRACKING

CUPA Facility Listing
CUPA Program listing from the Environmental Health Division.

Date of Government Version: 03/27/2018
Date Data Arrived at EDR: 03/29/2018
Date Made Active in Reports: 04/16/2018
Number of Days to Update: 18

Source: Monterey County Health Department
Telephone: 831-796-1297
Last EDR Contact: 02/20/2018
Next Scheduled EDR Contact: 06/04/2018
Data Release Frequency: Varies

NAPA COUNTY:

Sites With Reported Contamination
A listing of leaking underground storage tank sites located in Napa county.

Date of Government Version: 01/09/2017
Date Data Arrived at EDR: 01/11/2017
Date Made Active in Reports: 03/02/2017
Number of Days to Update: 50

Source: Napa County Department of Environmental Management
Telephone: 707-253-4269
Last EDR Contact: 02/22/2018
Next Scheduled EDR Contact: 06/11/2018
Data Release Frequency: No Update Planned

Closed and Operating Underground Storage Tank Sites
Underground storage tank sites located in Napa county.

Date of Government Version: 02/22/2018
Date Data Arrived at EDR: 02/27/2018
Date Made Active in Reports: 03/29/2018
Number of Days to Update: 30

Source: Napa County Department of Environmental Management
Telephone: 707-253-4269
Last EDR Contact: 02/22/2018
Next Scheduled EDR Contact: 06/11/2018
Data Release Frequency: No Update Planned

NEVADA COUNTY:

CUPA Facility List
CUPA facility list.

Date of Government Version: 01/31/2018
Date Data Arrived at EDR: 02/01/2018
Date Made Active in Reports: 03/14/2018
Number of Days to Update: 41

Source: Community Development Agency
Telephone: 530-265-1467
Last EDR Contact: 01/29/2018
Next Scheduled EDR Contact: 05/14/2018
Data Release Frequency: Varies

ORANGE COUNTY:

List of Industrial Site Cleanups
Petroleum and non-petroleum spills.

Date of Government Version: 02/05/2018
Date Data Arrived at EDR: 02/13/2018
Date Made Active in Reports: 04/03/2018
Number of Days to Update: 49

Source: Health Care Agency
Telephone: 714-834-3446
Last EDR Contact: 02/05/2018
Next Scheduled EDR Contact: 05/21/2018
Data Release Frequency: Annually

List of Underground Storage Tank Cleanups
Orange County Underground Storage Tank Cleanups (LUST).

Date of Government Version: 02/05/2018
Date Data Arrived at EDR: 02/13/2018
Date Made Active in Reports: 03/20/2018
Number of Days to Update: 35

Source: Health Care Agency
Telephone: 714-834-3446
Last EDR Contact: 02/05/2018
Next Scheduled EDR Contact: 05/21/2018
Data Release Frequency: Quarterly

GOVERNMENT RECORDS SEARCHED / DATA CURRENCY TRACKING

List of Underground Storage Tank Facilities
Orange County Underground Storage Tank Facilities (UST).

Date of Government Version: 01/02/2018
Date Data Arrived at EDR: 02/07/2018
Date Made Active in Reports: 03/28/2018
Number of Days to Update: 49

Source: Health Care Agency
Telephone: 714-834-3446
Last EDR Contact: 02/07/2018
Next Scheduled EDR Contact: 05/21/2018
Data Release Frequency: Quarterly

PLACER COUNTY:

Master List of Facilities
List includes aboveground tanks, underground tanks and cleanup sites.

Date of Government Version: 12/08/2017
Date Data Arrived at EDR: 12/12/2017
Date Made Active in Reports: 01/31/2018
Number of Days to Update: 50

Source: Placer County Health and Human Services
Telephone: 530-745-2363
Last EDR Contact: 03/15/2018
Next Scheduled EDR Contact: 06/18/2018
Data Release Frequency: Semi-Annually

PLUMAS COUNTY:

CUPA Facility List
Plumas County CUPA Program facilities.

Date of Government Version: 01/22/2018
Date Data Arrived at EDR: 01/24/2018
Date Made Active in Reports: 03/15/2018
Number of Days to Update: 50

Source: Plumas County Environmental Health
Telephone: 530-283-6355
Last EDR Contact: 04/18/2018
Next Scheduled EDR Contact: 08/06/2018
Data Release Frequency: Varies

RIVERSIDE COUNTY:

Listing of Underground Tank Cleanup Sites
Riverside County Underground Storage Tank Cleanup Sites (LUST).

Date of Government Version: 01/18/2018
Date Data Arrived at EDR: 01/23/2018
Date Made Active in Reports: 03/20/2018
Number of Days to Update: 56

Source: Department of Environmental Health
Telephone: 951-358-5055
Last EDR Contact: 03/19/2018
Next Scheduled EDR Contact: 07/02/2018
Data Release Frequency: Quarterly

Underground Storage Tank Tank List
Underground storage tank sites located in Riverside county.

Date of Government Version: 01/18/2018
Date Data Arrived at EDR: 01/23/2018
Date Made Active in Reports: 03/28/2018
Number of Days to Update: 64

Source: Department of Environmental Health
Telephone: 951-358-5055
Last EDR Contact: 03/19/2018
Next Scheduled EDR Contact: 07/02/2018
Data Release Frequency: Quarterly

SACRAMENTO COUNTY:

Toxic Site Clean-Up List
List of sites where unauthorized releases of potentially hazardous materials have occurred.

Date of Government Version: 11/02/2017
Date Data Arrived at EDR: 01/03/2018
Date Made Active in Reports: 02/05/2018
Number of Days to Update: 33

Source: Sacramento County Environmental Management
Telephone: 916-875-8406
Last EDR Contact: 04/04/2018
Next Scheduled EDR Contact: 07/16/2018
Data Release Frequency: Quarterly

Master Hazardous Materials Facility List

Any business that has hazardous materials on site - hazardous material storage sites, underground storage tanks, waste generators.

Date of Government Version: 11/02/2017
Date Data Arrived at EDR: 01/03/2018
Date Made Active in Reports: 02/14/2018
Number of Days to Update: 42

Source: Sacramento County Environmental Management
Telephone: 916-875-8406
Last EDR Contact: 04/04/2018
Next Scheduled EDR Contact: 07/16/2018
Data Release Frequency: Quarterly

SAN BENITO COUNTY:

CUPA Facility List

Cupa facility list

Date of Government Version: 11/01/2017
Date Data Arrived at EDR: 11/03/2017
Date Made Active in Reports: 11/17/2017
Number of Days to Update: 14

Source: San Benito County Environmental Health
Telephone: N/A
Last EDR Contact: 02/15/2018
Next Scheduled EDR Contact: 05/21/2018
Data Release Frequency: Varies

SAN BERNARDINO COUNTY:

Hazardous Material Permits

This listing includes underground storage tanks, medical waste handlers/generators, hazardous materials handlers, hazardous waste generators, and waste oil generators/handlers.

Date of Government Version: 11/30/2017
Date Data Arrived at EDR: 12/01/2017
Date Made Active in Reports: 01/16/2018
Number of Days to Update: 46

Source: San Bernardino County Fire Department Hazardous Materials Division
Telephone: 909-387-3041
Last EDR Contact: 04/06/2018
Next Scheduled EDR Contact: 05/21/2018
Data Release Frequency: Quarterly

SAN DIEGO COUNTY:

Hazardous Materials Management Division Database

The database includes: HE58 - This report contains the business name, site address, business phone number, establishment 'H' permit number, type of permit, and the business status. HE17 - In addition to providing the same information provided in the HE58 listing, HE17 provides inspection dates, violations received by the establishment, hazardous waste generated, the quantity, method of storage, treatment/disposal of waste and the hauler, and information on underground storage tanks. Unauthorized Release List - Includes a summary of environmental contamination cases in San Diego County (underground tank cases, non-tank cases, groundwater contamination, and soil contamination are included.)

Date of Government Version: 03/05/2018
Date Data Arrived at EDR: 03/07/2018
Date Made Active in Reports: 04/16/2018
Number of Days to Update: 40

Source: Hazardous Materials Management Division
Telephone: 619-338-2268
Last EDR Contact: 03/07/2018
Next Scheduled EDR Contact: 06/18/2018
Data Release Frequency: Quarterly

Solid Waste Facilities
San Diego County Solid Waste Facilities.

Date of Government Version: 10/31/2015
Date Data Arrived at EDR: 11/07/2015
Date Made Active in Reports: 01/04/2016
Number of Days to Update: 58
Source: Department of Health Services
Telephone: 619-338-2209
Last EDR Contact: 04/18/2018
Next Scheduled EDR Contact: 08/06/2018
Data Release Frequency: Varies

Environmental Case Listing
The listing contains all underground tank release cases and projects pertaining to properties contaminated with hazardous substances that are actively under review by the Site Assessment and Mitigation Program.

Date of Government Version: 03/23/2010
Date Data Arrived at EDR: 06/15/2010
Date Made Active in Reports: 07/09/2010
Number of Days to Update: 24
Source: San Diego County Department of Environmental Health
Telephone: 619-338-2371
Last EDR Contact: 02/28/2018
Next Scheduled EDR Contact: 06/18/2018
Data Release Frequency: No Update Planned

SAN FRANCISCO COUNTY:

Local Oversite Facilities
A listing of leaking underground storage tank sites located in San Francisco county.

Date of Government Version: 09/19/2008
Date Data Arrived at EDR: 09/19/2008
Date Made Active in Reports: 09/29/2008
Number of Days to Update: 10
Source: Department Of Public Health San Francisco County
Telephone: 415-252-3920
Last EDR Contact: 02/01/2018
Next Scheduled EDR Contact: 05/21/2018
Data Release Frequency: Quarterly

Underground Storage Tank Information
Underground storage tank sites located in San Francisco county.

Date of Government Version: 11/02/2017
Date Data Arrived at EDR: 11/07/2017
Date Made Active in Reports: 12/19/2017
Number of Days to Update: 42
Source: Department of Public Health
Telephone: 415-252-3920
Last EDR Contact: 04/02/2018
Next Scheduled EDR Contact: 05/21/2018
Data Release Frequency: Quarterly

SAN JOAQUIN COUNTY:

San Joaquin Co. UST
A listing of underground storage tank locations in San Joaquin county.

Date of Government Version: 12/20/2017
Date Data Arrived at EDR: 12/21/2017
Date Made Active in Reports: 02/01/2018
Number of Days to Update: 42
Source: Environmental Health Department
Telephone: N/A
Last EDR Contact: 03/14/2018
Next Scheduled EDR Contact: 07/02/2018
Data Release Frequency: Semi-Annually

SAN LUIS OBISPO COUNTY:

CUPA Facility List
Cupa Facility List.

Date of Government Version: 11/16/2017
Date Data Arrived at EDR: 11/17/2017
Date Made Active in Reports: 12/18/2017
Number of Days to Update: 31
Source: San Luis Obispo County Public Health Department
Telephone: 805-781-5596
Last EDR Contact: 02/15/2018
Next Scheduled EDR Contact: 06/04/2018
Data Release Frequency: Varies

SAN MATEO COUNTY:

Business Inventory
List includes Hazardous Materials Business Plan, hazardous waste generators, and underground storage tanks.

Date of Government Version: 12/12/2017
Date Data Arrived at EDR: 12/14/2017
Date Made Active in Reports: 01/11/2018
Number of Days to Update: 28
Source: San Mateo County Environmental Health Services Division
Telephone: 650-363-1921
Last EDR Contact: 03/07/2018
Next Scheduled EDR Contact: 06/25/2018
Data Release Frequency: Annually

Fuel Leak List
A listing of leaking underground storage tank sites located in San Mateo county.

Date of Government Version: 01/22/2018
Date Data Arrived at EDR: 01/23/2018
Date Made Active in Reports: 04/11/2018
Number of Days to Update: 78
Source: San Mateo County Environmental Health Services Division
Telephone: 650-363-1921
Last EDR Contact: 03/07/2018
Next Scheduled EDR Contact: 06/25/2018
Data Release Frequency: Semi-Annually

SANTA BARBARA COUNTY:

CUPA Facility Listing
CUPA Program Listing from the Environmental Health Services division.

Date of Government Version: 09/08/2011
Date Data Arrived at EDR: 09/09/2011
Date Made Active in Reports: 10/07/2011
Number of Days to Update: 28
Source: Santa Barbara County Public Health Department
Telephone: 805-686-8167
Last EDR Contact: 02/15/2018
Next Scheduled EDR Contact: 06/04/2018
Data Release Frequency: Varies

SANTA CLARA COUNTY:

Cupa Facility List
Cupa facility list

Date of Government Version: 02/20/2018
Date Data Arrived at EDR: 02/20/2018
Date Made Active in Reports: 03/19/2018
Number of Days to Update: 27
Source: Department of Environmental Health
Telephone: 408-918-1973
Last EDR Contact: 02/15/2018
Next Scheduled EDR Contact: 06/04/2018
Data Release Frequency: Varies

HIST LUST - Fuel Leak Site Activity Report
A listing of open and closed leaking underground storage tanks. This listing is no longer updated by the county. Leaking underground storage tanks are now handled by the Department of Environmental Health.

Date of Government Version: 03/29/2005
Date Data Arrived at EDR: 03/30/2005
Date Made Active in Reports: 04/21/2005
Number of Days to Update: 22
Source: Santa Clara Valley Water District
Telephone: 408-265-2600
Last EDR Contact: 03/23/2009
Next Scheduled EDR Contact: 06/22/2009
Data Release Frequency: No Update Planned

LOP Listing
A listing of leaking underground storage tanks located in Santa Clara county.

Date of Government Version: 03/03/2014
Date Data Arrived at EDR: 03/05/2014
Date Made Active in Reports: 03/18/2014
Number of Days to Update: 13
Source: Department of Environmental Health
Telephone: 408-918-3417
Last EDR Contact: 02/22/2018
Next Scheduled EDR Contact: 06/11/2018
Data Release Frequency: Annually

Hazardous Material Facilities
Hazardous material facilities, including underground storage tank sites.

Date of Government Version: 02/04/2018
Date Data Arrived at EDR: 02/06/2018
Date Made Active in Reports: 03/20/2018
Number of Days to Update: 42

Source: City of San Jose Fire Department
Telephone: 408-535-7694
Last EDR Contact: 02/01/2018
Next Scheduled EDR Contact: 05/21/2018
Data Release Frequency: Annually

SANTA CRUZ COUNTY:

CUPA Facility List
CUPA facility listing.

Date of Government Version: 01/21/2017
Date Data Arrived at EDR: 02/22/2017
Date Made Active in Reports: 05/23/2017
Number of Days to Update: 90

Source: Santa Cruz County Environmental Health
Telephone: 831-464-2761
Last EDR Contact: 02/15/2018
Next Scheduled EDR Contact: 06/04/2018
Data Release Frequency: Varies

SHASTA COUNTY:

CUPA Facility List
Cupa Facility List.

Date of Government Version: 06/15/2017
Date Data Arrived at EDR: 06/19/2017
Date Made Active in Reports: 08/09/2017
Number of Days to Update: 51

Source: Shasta County Department of Resource Management
Telephone: 530-225-5789
Last EDR Contact: 02/15/2018
Next Scheduled EDR Contact: 06/04/2018
Data Release Frequency: Varies

SOLANO COUNTY:

Leaking Underground Storage Tanks
A listing of leaking underground storage tank sites located in Solano county.

Date of Government Version: 12/14/2017
Date Data Arrived at EDR: 12/15/2017
Date Made Active in Reports: 01/12/2018
Number of Days to Update: 28

Source: Solano County Department of Environmental Management
Telephone: 707-784-6770
Last EDR Contact: 02/28/2018
Next Scheduled EDR Contact: 06/18/2018
Data Release Frequency: Quarterly

Underground Storage Tanks
Underground storage tank sites located in Solano county.

Date of Government Version: 03/08/2018
Date Data Arrived at EDR: 03/13/2018
Date Made Active in Reports: 03/29/2018
Number of Days to Update: 16

Source: Solano County Department of Environmental Management
Telephone: 707-784-6770
Last EDR Contact: 02/28/2018
Next Scheduled EDR Contact: 06/18/2018
Data Release Frequency: Quarterly

SONOMA COUNTY:

Cupa Facility List
Cupa Facility list

Date of Government Version: 03/01/2018
Date Data Arrived at EDR: 03/27/2018
Date Made Active in Reports: 04/16/2018
Number of Days to Update: 20

Source: County of Sonoma Fire & Emergency Services Department
Telephone: 707-565-1174
Last EDR Contact: 03/22/2018
Next Scheduled EDR Contact: 07/09/2018
Data Release Frequency: Varies

Leaking Underground Storage Tank Sites

A listing of leaking underground storage tank sites located in Sonoma county.

Date of Government Version: 01/04/2018
Date Data Arrived at EDR: 01/09/2018
Date Made Active in Reports: 02/06/2018
Number of Days to Update: 28

Source: Department of Health Services
Telephone: 707-565-6565
Last EDR Contact: 03/22/2018
Next Scheduled EDR Contact: 07/09/2018
Data Release Frequency: Quarterly

STANISLAUS COUNTY:

CUPA Facility List

Cupa facility list

Date of Government Version: 02/06/2018
Date Data Arrived at EDR: 02/07/2018
Date Made Active in Reports: 03/16/2018
Number of Days to Update: 37

Source: Stanislaus County Department of Ennvironmental Protection
Telephone: 209-525-6751
Last EDR Contact: 04/16/2018
Next Scheduled EDR Contact: 07/30/2018
Data Release Frequency: Varies

SUTTER COUNTY:

Underground Storage Tanks

Underground storage tank sites located in Sutter county.

Date of Government Version: 01/08/2018
Date Data Arrived at EDR: 03/01/2018
Date Made Active in Reports: 03/30/2018
Number of Days to Update: 29

Source: Sutter County Department of Agriculture
Telephone: 530-822-7500
Last EDR Contact: 02/28/2018
Next Scheduled EDR Contact: 06/18/2018
Data Release Frequency: Semi-Annually

TEHAMA COUNTY:

CUPA Facility List

Cupa facilities

Date of Government Version: 01/26/2018
Date Data Arrived at EDR: 02/02/2018
Date Made Active in Reports: 03/21/2018
Number of Days to Update: 47

Source: Tehama County Department of Environmental Health
Telephone: 530-527-8020
Last EDR Contact: 02/01/2018
Next Scheduled EDR Contact: 05/21/2018
Data Release Frequency: Varies

TRINITY COUNTY:

CUPA Facility List

Cupa facility list

Date of Government Version: 01/22/2018
Date Data Arrived at EDR: 01/25/2018
Date Made Active in Reports: 03/19/2018
Number of Days to Update: 53

Source: Department of Toxic Substances Control
Telephone: 760-352-0381
Last EDR Contact: 04/18/2018
Next Scheduled EDR Contact: 08/06/2018
Data Release Frequency: Varies

TULARE COUNTY:

CUPA Facility List
Cupa program facilities

Date of Government Version: 03/19/2018
Date Data Arrived at EDR: 03/22/2018
Date Made Active in Reports: 04/17/2018
Number of Days to Update: 26

Source: Tulare County Environmental Health Services Division
Telephone: 559-624-7400
Last EDR Contact: 03/06/2018
Next Scheduled EDR Contact: 05/21/2018
Data Release Frequency: Varies

TUOLUMNE COUNTY:

CUPA Facility List
Cupa facility list

Date of Government Version: 01/22/2018
Date Data Arrived at EDR: 01/25/2018
Date Made Active in Reports: 03/16/2018
Number of Days to Update: 50

Source: Divison of Environmental Health
Telephone: 209-533-5633
Last EDR Contact: 04/18/2018
Next Scheduled EDR Contact: 08/06/2018
Data Release Frequency: Varies

VENTURA COUNTY:

Business Plan, Hazardous Waste Producers, and Operating Underground Tanks
The BWT list indicates by site address whether the Environmental Health Division has Business Plan (B), Waste Producer (W), and/or Underground Tank (T) information.

Date of Government Version: 12/26/2017
Date Data Arrived at EDR: 01/25/2018
Date Made Active in Reports: 03/14/2018
Number of Days to Update: 48

Source: Ventura County Environmental Health Division
Telephone: 805-654-2813
Last EDR Contact: 01/22/2018
Next Scheduled EDR Contact: 05/07/2018
Data Release Frequency: Quarterly

Inventory of Illegal Abandoned and Inactive Sites
Ventura County Inventory of Closed, Illegal Abandoned, and Inactive Sites.

Date of Government Version: 12/01/2011
Date Data Arrived at EDR: 12/01/2011
Date Made Active in Reports: 01/19/2012
Number of Days to Update: 49

Source: Environmental Health Division
Telephone: 805-654-2813
Last EDR Contact: 03/29/2018
Next Scheduled EDR Contact: 07/16/2018
Data Release Frequency: Annually

Listing of Underground Tank Cleanup Sites
Ventura County Underground Storage Tank Cleanup Sites (LUST).

Date of Government Version: 05/29/2008
Date Data Arrived at EDR: 06/24/2008
Date Made Active in Reports: 07/31/2008
Number of Days to Update: 37

Source: Environmental Health Division
Telephone: 805-654-2813
Last EDR Contact: 02/08/2018
Next Scheduled EDR Contact: 05/28/2018
Data Release Frequency: Quarterly

Medical Waste Program List
To protect public health and safety and the environment from potential exposure to disease causing agents, the Environmental Health Division Medical Waste Program regulates the generation, handling, storage, treatment and disposal of medical waste throughout the County.

Date of Government Version: 12/26/2017
Date Data Arrived at EDR: 01/25/2018
Date Made Active in Reports: 03/20/2018
Number of Days to Update: 54

Source: Ventura County Resource Management Agency
Telephone: 805-654-2813
Last EDR Contact: 01/22/2018
Next Scheduled EDR Contact: 05/07/2018
Data Release Frequency: Quarterly

Underground Tank Closed Sites List
Ventura County Operating Underground Storage Tank Sites (UST)/Underground Tank Closed Sites List.

Date of Government Version: 02/28/2018
Date Data Arrived at EDR: 03/14/2018
Date Made Active in Reports: 03/30/2018
Number of Days to Update: 16
Source: Environmental Health Division
Telephone: 805-654-2813
Last EDR Contact: 03/14/2018
Next Scheduled EDR Contact: 06/25/2018
Data Release Frequency: Quarterly

YOLO COUNTY:

Underground Storage Tank Comprehensive Facility Report
Underground storage tank sites located in Yolo county.

Date of Government Version: 01/02/2018
Date Data Arrived at EDR: 01/09/2018
Date Made Active in Reports: 01/19/2018
Number of Days to Update: 10
Source: Yolo County Department of Health
Telephone: 530-666-8646
Last EDR Contact: 03/29/2018
Next Scheduled EDR Contact: 07/16/2018
Data Release Frequency: Annually

YUBA COUNTY:

CUPA Facility List
CUPA facility listing for Yuba County.

Date of Government Version: 02/01/2018
Date Data Arrived at EDR: 02/02/2018
Date Made Active in Reports: 03/21/2018
Number of Days to Update: 47
Source: Yuba County Environmental Health Department
Telephone: 530-749-7523
Last EDR Contact: 01/29/2018
Next Scheduled EDR Contact: 05/14/2018
Data Release Frequency: Varies

OTHER DATABASE(S)

Depending on the geographic area covered by this report, the data provided in these specialty databases may or may not be complete. For example, the existence of wetlands information data in a specific report does not mean that all wetlands in the area covered by the report are included. Moreover, the absence of any reported wetlands information does not necessarily mean that wetlands do not exist in the area covered by the report.

CT MANIFEST: Hazardous Waste Manifest Data
Facility and manifest data. Manifest is a document that lists and tracks hazardous waste from the generator through transporters to a tsd facility.

Date of Government Version: 01/03/2018
Date Data Arrived at EDR: 02/14/2018
Date Made Active in Reports: 03/22/2018
Number of Days to Update: 36
Source: Department of Energy & Environmental Protection
Telephone: 860-424-3375
Last EDR Contact: 02/14/2018
Next Scheduled EDR Contact: 05/28/2018
Data Release Frequency: No Update Planned

NJ MANIFEST: Manifest Information
Hazardous waste manifest information.

Date of Government Version: 12/31/2016
Date Data Arrived at EDR: 04/11/2017
Date Made Active in Reports: 07/27/2017
Number of Days to Update: 107
Source: Department of Environmental Protection
Telephone: N/A
Last EDR Contact: 04/10/2018
Next Scheduled EDR Contact: 07/23/2018
Data Release Frequency: Annually

NY MANIFEST: Facility and Manifest Data
Manifest is a document that lists and tracks hazardous waste from the generator through transporters to a TSD facility.

Date of Government Version: 12/31/2017
Date Data Arrived at EDR: 01/31/2018
Date Made Active in Reports: 03/09/2018
Number of Days to Update: 37

Source: Department of Environmental Conservation
Telephone: 518-402-8651
Last EDR Contact: 01/31/2018
Next Scheduled EDR Contact: 05/14/2018
Data Release Frequency: Quarterly

PA MANIFEST: Manifest Information
Hazardous waste manifest information.

Date of Government Version: 12/31/2016
Date Data Arrived at EDR: 07/25/2017
Date Made Active in Reports: 09/25/2017
Number of Days to Update: 62

Source: Department of Environmental Protection
Telephone: 717-783-8990
Last EDR Contact: 04/12/2018
Next Scheduled EDR Contact: 07/30/2018
Data Release Frequency: Annually

RI MANIFEST: Manifest information
Hazardous waste manifest information

Date of Government Version: 12/31/2017
Date Data Arrived at EDR: 02/23/2018
Date Made Active in Reports: 04/09/2018
Number of Days to Update: 45

Source: Department of Environmental Management
Telephone: 401-222-2797
Last EDR Contact: 02/21/2018
Next Scheduled EDR Contact: 06/04/2018
Data Release Frequency: Annually

WI MANIFEST: Manifest Information
Hazardous waste manifest information.

Date of Government Version: 12/31/2016
Date Data Arrived at EDR: 04/13/2017
Date Made Active in Reports: 07/14/2017
Number of Days to Update: 92

Source: Department of Natural Resources
Telephone: N/A
Last EDR Contact: 03/08/2018
Next Scheduled EDR Contact: 06/25/2018
Data Release Frequency: Annually

Oil/Gas Pipelines
Source: PennWell Corporation
Petroleum Bundle (Crude Oil, Refined Products, Petrochemicals, Gas Liquids (LPG/NGL), and Specialty Gases (Miscellaneous)) N = Natural Gas Bundle (Natural Gas, Gas Liquids (LPG/NGL), and Specialty Gases (Miscellaneous)). This map includes information copyrighted by PennWell Corporation. This information is provided on a best effort basis and PennWell Corporation does not guarantee its accuracy nor warrant its fitness for any particular purpose. Such information has been reprinted with the permission of PennWell.

Electric Power Transmission Line Data
Source: PennWell Corporation
This map includes information copyrighted by PennWell Corporation. This information is provided on a best effort basis and PennWell Corporation does not guarantee its accuracy nor warrant its fitness for any particular purpose. Such information has been reprinted with the permission of PennWell.

Sensitive Receptors: There are individuals deemed sensitive receptors due to their fragile immune systems and special sensitivity to environmental discharges. These sensitive receptors typically include the elderly, the sick, and children. While the location of all sensitive receptors cannot be determined, EDR indicates those buildings and facilities - schools, daycares, hospitals, medical centers, and nursing homes - where individuals who are sensitive receptors are likely to be located.

AHA Hospitals:
Source: American Hospital Association, Inc.
Telephone: 312-280-5991
The database includes a listing of hospitals based on the American Hospital Association's annual survey of hospitals.

Medical Centers: Provider of Services Listing
Source: Centers for Medicare & Medicaid Services
Telephone: 410-786-3000
A listing of hospitals with Medicare provider number, produced by Centers of Medicare & Medicaid Services, a federal agency within the U.S. Department of Health and Human Services.

Nursing Homes
Source: National Institutes of Health
Telephone: 301-594-6248
Information on Medicare and Medicaid certified nursing homes in the United States.

Public Schools
Source: National Center for Education Statistics
Telephone: 202-502-7300
The National Center for Education Statistics' primary database on elementary and secondary public education in the United States. It is a comprehensive, annual, national statistical database of all public elementary and secondary schools and school districts, which contains data that are comparable across all states.

Private Schools
Source: National Center for Education Statistics
Telephone: 202-502-7300
The National Center for Education Statistics' primary database on private school locations in the United States.

Daycare Centers: Licensed Facilities
Source: Department of Social Services
Telephone: 916-657-4041

Flood Zone Data: This data was obtained from the Federal Emergency Management Agency (FEMA). It depicts 100-year and 500-year flood zones as defined by FEMA. It includes the National Flood Hazard Layer (NFHL) which incorporates Flood Insurance Rate Map (FIRM) data and Q3 data from FEMA in areas not covered by NFHL.
Source: FEMA
Telephone: 877-336-2627
Date of Government Version: 2003, 2015

NWI: National Wetlands Inventory. This data, available in select counties across the country, was obtained by EDR in 2002, 2005 and 2010 from the U.S. Fish and Wildlife Service.

State Wetlands Data: Wetland Inventory
Source: Department of Fish & Game
Telephone: 916-445-0411

Current USGS 7.5 Minute Topographic Map
Source: U.S. Geological Survey

STREET AND ADDRESS INFORMATION

© 2015 TomTom North America, Inc. All rights reserved. This material is proprietary and the subject of copyright protection and other intellectual property rights owned by or licensed to Tele Atlas North America, Inc. The use of this material is subject to the terms of a license agreement. You will be held liable for any unauthorized copying or disclosure of this material.

GEOCHECK ®- PHYSICAL SETTING SOURCE ADDENDUM

TARGET PROPERTY ADDRESS

CARMEL MOUNTAIN RD
CARMEL MOUNTAIN RD
SAN DIEGO, CA 92129

TARGET PROPERTY COORDINATES

Latitude (North):	32.982371 - 32° 58' 56.54''
Longitude (West):	117.090975 - 117° 5' 27.51''
Universal Tranverse Mercator:	Zone 11
UTM X (Meters):	491499.6
UTM Y (Meters):	3649145.2
Elevation:	681 ft. above sea level

USGS TOPOGRAPHIC MAP

Target Property Map:	5622836 POWAY, CA
Version Date:	2012
North Map:	5641298 ESCONDIDO, CA
Version Date:	2012

EDR's GeoCheck Physical Setting Source Addendum is provided to assist the environmental professional in forming an opinion about the impact of potential contaminant migration.

Assessment of the impact of contaminant migration generally has two principal investigative components:

1. Groundwater flow direction, and
2. Groundwater flow velocity.

Groundwater flow direction may be impacted by surface topography, hydrology, hydrogeology, characteristics of the soil, and nearby wells. Groundwater flow velocity is generally impacted by the nature of the geologic strata.

GEOCHECK® - PHYSICAL SETTING SOURCE SUMMARY

GROUNDWATER FLOW DIRECTION INFORMATION

Groundwater flow direction for a particular site is best determined by a qualified environmental professional using site-specific well data. If such data is not reasonably ascertainable, it may be necessary to rely on other sources of information, such as surface topographic information, hydrologic information, hydrogeologic data collected on nearby properties, and regional groundwater flow information (from deep aquifers).

TOPOGRAPHIC INFORMATION

Surface topography may be indicative of the direction of surficial groundwater flow. This information can be used to assist the environmental professional in forming an opinion about the impact of nearby contaminated properties or, should contamination exist on the target property, what downgradient sites might be impacted.

TARGET PROPERTY TOPOGRAPHY

General Topographic Gradient: General SE

SURROUNDING TOPOGRAPHY: ELEVATION PROFILES

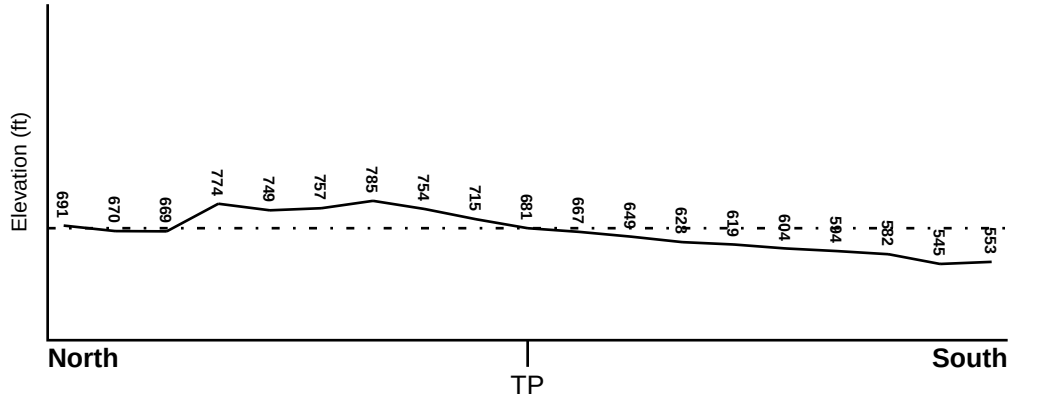

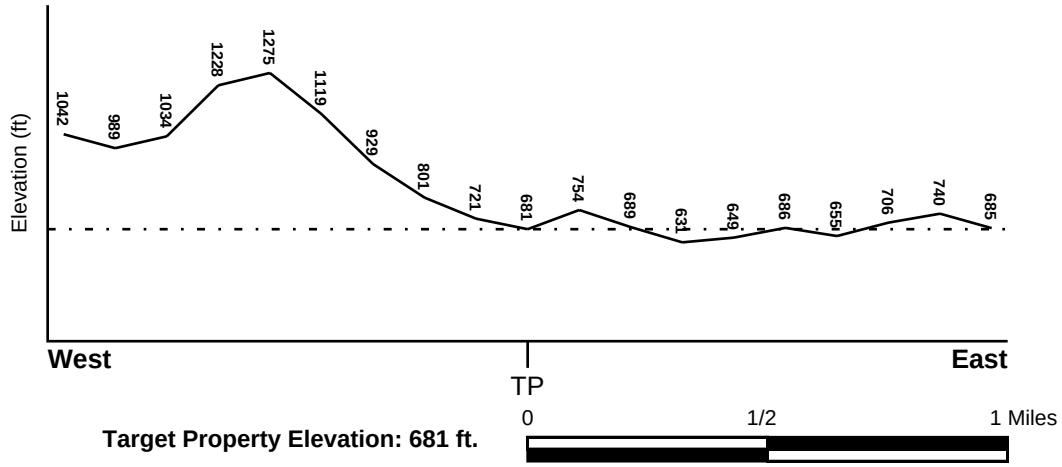

Target Property Elevation: 681 ft.

0 1/2 1 Miles

Source: Topography has been determined from the USGS 7.5' Digital Elevation Model and should be evaluated on a relative (not an absolute) basis. Relative elevation information between sites of close proximity should be field verified.

GEOCHECK® - PHYSICAL SETTING SOURCE SUMMARY

HYDROLOGIC INFORMATION

Surface water can act as a hydrologic barrier to groundwater flow. Such hydrologic information can be used to assist the environmental professional in forming an opinion about the impact of nearby contaminated properties or, should contamination exist on the target property, what downgradient sites might be impacted.

Refer to the Physical Setting Source Map following this summary for hydrologic information (major waterways and bodies of water).

FEMA FLOOD ZONE

Flood Plain Panel at Target Property	FEMA Source Type
06073C1352G	FEMA FIRM Flood data

Additional Panels in search area:	FEMA Source Type
06073C1351F	FEMA FIRM Flood data
06073C1353G	FEMA FIRM Flood data
06073C1354G	FEMA FIRM Flood data

NATIONAL WETLAND INVENTORY

NWI Quad at Target Property	NWI Electronic Data Coverage
POWAY	YES - refer to the Overview Map and Detail Map

HYDROGEOLOGIC INFORMATION

Hydrogeologic information obtained by installation of wells on a specific site can often be an indicator of groundwater flow direction in the immediate area. Such hydrogeologic information can be used to assist the environmental professional in forming an opinion about the impact of nearby contaminated properties or, should contamination exist on the target property, what downgradient sites might be impacted.

Site-Specific Hydrogeological Data*:

Search Radius:	1.25 miles
Status:	Not found

AQUIFLOW®

Search Radius: 1.000 Mile.

EDR has developed the AQUIFLOW Information System to provide data on the general direction of groundwater flow at specific points. EDR has reviewed reports submitted by environmental professionals to regulatory authorities at select sites and has extracted the date of the report, groundwater flow direction as determined hydrogeologically, and the depth to water table.

MAP ID	LOCATION FROM TP	GENERAL DIRECTION GROUNDWATER FLOW
Not Reported		

* ©1996 Site−specific hydrogeological data gathered by CERCLIS Alerts, Inc., Bainbridge Island, WA. All rights reserved. All of the information and opinions presented are those of the cited EPA report(s), which were completed under a Comprehensive Environmental Response Compensation and Liability Information System (CERCLIS) investigation.

GEOCHECK® - PHYSICAL SETTING SOURCE SUMMARY

GROUNDWATER FLOW VELOCITY INFORMATION

Groundwater flow velocity information for a particular site is best determined by a qualified environmental professional using site specific geologic and soil strata data. If such data are not reasonably ascertainable, it may be necessary to rely on other sources of information, including geologic age identification, rock stratigraphic unit and soil characteristics data collected on nearby properties and regional soil information. In general, contaminant plumes move more quickly through sandy-gravelly types of soils than silty-clayey types of soils.

GEOLOGIC INFORMATION IN GENERAL AREA OF TARGET PROPERTY

Geologic information can be used by the environmental professional in forming an opinion about the relative speed at which contaminant migration may be occurring.

ROCK STRATIGRAPHIC UNIT

Era:	Mesozoic
System:	Cretaceous
Series:	Cretaceous granitic rocks
Code:	Kg *(decoded above as Era, System & Series)*

GEOLOGIC AGE IDENTIFICATION

Category: Plutonic and Intrusive Rocks

Geologic Age and Rock Stratigraphic Unit Source: P.G. Schruben, R.E. Arndt and W.J. Bawiec, Geology of the Conterminous U.S. at 1:2,500,000 Scale - a digital representation of the 1974 P.B. King and H.M. Beikman Map, USGS Digital Data Series DDS - 11 (1994).

SSURGO SOIL MAP - 05264899.2r

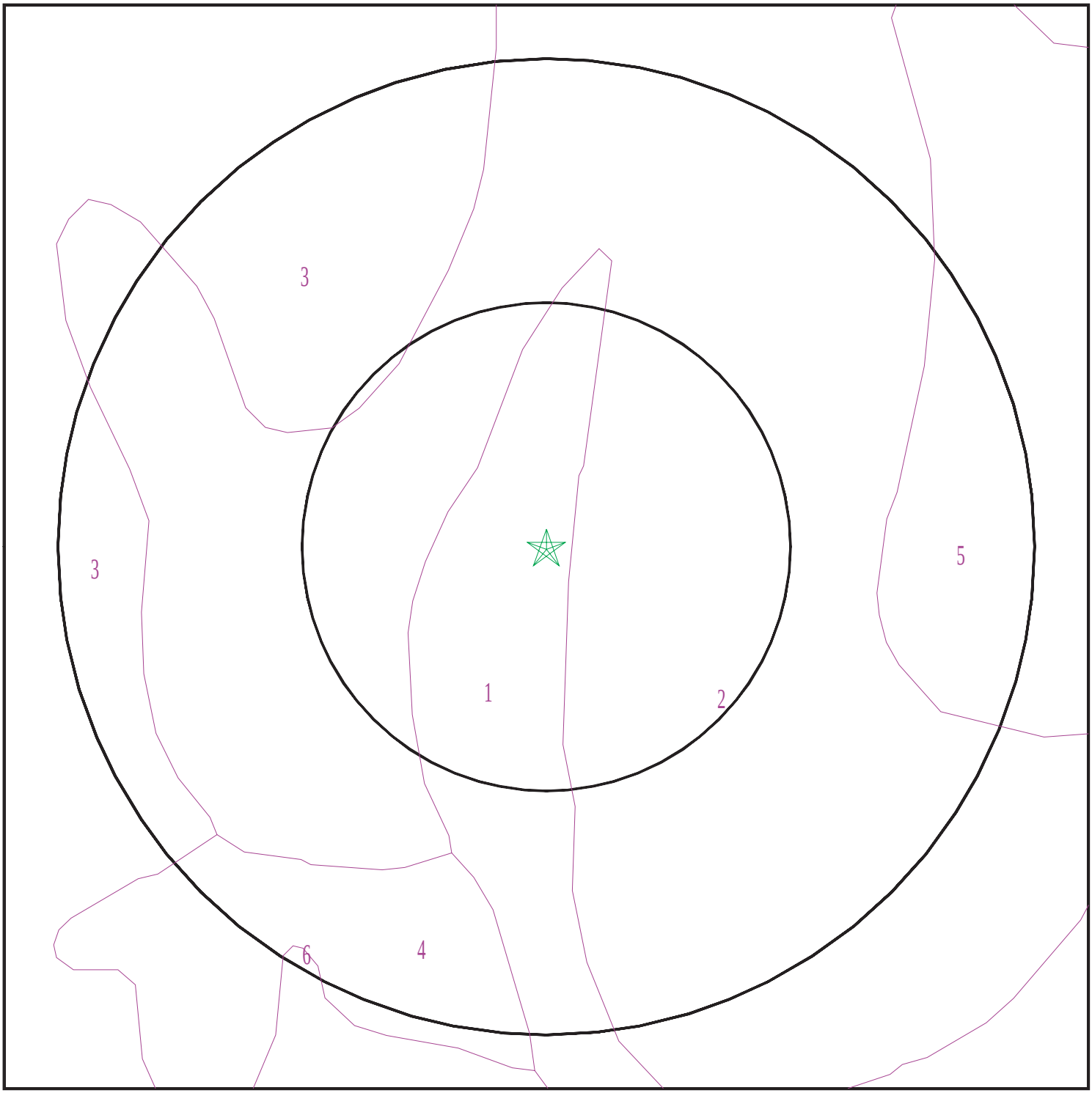

SITE NAME:	CARMEL MOUNTAIN RD	CLIENT:	Hillmann Environmental Co.
ADDRESS:	CARMEL MOUNTAIN RD SAN DIEGO CA 92129	CONTACT:	Kristine Savona
		INQUIRY #:	05264899.2r
LAT/LONG:	32.982371 / 117.090975	DATE:	April 19, 2018 2:16 pm

Copyright © 2018 EDR, Inc. © 2015 TomTom Rel. 2015.

GEOCHECK® - PHYSICAL SETTING SOURCE SUMMARY

DOMINANT SOIL COMPOSITION IN GENERAL AREA OF TARGET PROPERTY

The U.S. Department of Agriculture's (USDA) Soil Conservation Service (SCS) leads the National Cooperative Soil Survey (NCSS) and is responsible for collecting, storing, maintaining and distributing soil survey information for privately owned lands in the United States. A soil map in a soil survey is a representation of soil patterns in a landscape. The following information is based on Soil Conservation Service SSURGO data.

Soil Map ID: 1

Soil Component Name: ESCONDIDO

Soil Surface Texture: very fine sandy loam

Hydrologic Group: Class C - Slow infiltration rates. Soils with layers impeding downward movement of water, or soils with moderately fine or fine textures.

Soil Drainage Class: Well drained

Hydric Status: Not hydric

Corrosion Potential - Uncoated Steel: Moderate

Depth to Bedrock Min: > 86 inches

Depth to Watertable Min: > 0 inches

Soil Layer Information							
	Boundary			Classification		Saturated hydraulic conductivity micro m/sec	Soil Reaction (pH)
Layer	Upper	Lower	Soil Texture Class	AASHTO Group	Unified Soil		
1	0 inches	7 inches	very fine sandy loam	Silt-Clay Materials (more than 35 pct. passing No. 200), Silty Soils.	FINE-GRAINED SOILS, Silts and Clays (liquid limit less than 50%), silt.	Max: 14 Min: 4	Max: 7.3 Min: 6.1
2	7 inches	33 inches	silt loam	Silt-Clay Materials (more than 35 pct. passing No. 200), Silty Soils.	FINE-GRAINED SOILS, Silts and Clays (liquid limit less than 50%), silt.	Max: 14 Min: 4	Max: 7.3 Min: 6.1
3	33 inches	38 inches	unweathered bedrock	Not reported	Not reported	Max: Min:	Max: Min:

Soil Map ID: 2

Soil Component Name: DIABLO

Soil Surface Texture: clay

Hydrologic Group: Class D - Very slow infiltration rates. Soils are clayey, have a high water table, or are shallow to an impervious layer.

Soil Drainage Class: Well drained

Hydric Status: Not hydric

Corrosion Potential - Uncoated Steel: High

Depth to Bedrock Min: > 0 inches

Depth to Watertable Min: > 0 inches

Soil Layer Information							
	Boundary			Classification		Saturated hydraulic conductivity micro m/sec	Soil Reaction (pH)
Layer	Upper	Lower	Soil Texture Class	AASHTO Group	Unified Soil		
1	0 inches	14 inches	clay	Silt-Clay Materials (more than 35 pct. passing No. 200), Clayey Soils.	FINE-GRAINED SOILS, Silts and Clays (liquid limit 50% or more), Fat Clay.	Max: 1.4 Min: 0.42	Max: 7.8 Min: 6.6
2	14 inches	31 inches	clay	Silt-Clay Materials (more than 35 pct. passing No. 200), Clayey Soils.	FINE-GRAINED SOILS, Silts and Clays (liquid limit less than 50%), Lean Clay	Max: 1.4 Min: 0.42	Max: 7.8 Min: 6.6
3	31 inches	35 inches	weathered bedrock	Not reported	Not reported	Max: Min:	Max: Min:

Soil Map ID: 3

Soil Component Name: SAN MIGUEL

Soil Surface Texture: silt loam

Hydrologic Group: Class D - Very slow infiltration rates. Soils are clayey, have a high water table, or are shallow to an impervious layer.

Soil Drainage Class: Well drained

Hydric Status: Not hydric

Corrosion Potential - Uncoated Steel: High

Depth to Bedrock Min: > 25 inches

Depth to Watertable Min: > 0 inches

GEOCHECK® - PHYSICAL SETTING SOURCE SUMMARY

Soil Layer Information							
	Boundary			Classification		Saturated hydraulic conductivity micro m/sec	Soil Reaction (pH)
Layer	Upper	Lower	Soil Texture Class	AASHTO Group	Unified Soil		
1	0 inches	7 inches	silt loam	Silt-Clay Materials (more than 35 pct. passing No. 200), Silty Soils.	FINE-GRAINED SOILS, Silts and Clays (liquid limit less than 50%), silt.	Max: 14 Min: 4	Max: 6 Min: 5.1
2	7 inches	18 inches	clay loam	Silt-Clay Materials (more than 35 pct. passing No. 200), Clayey Soils.	FINE-GRAINED SOILS, Silts and Clays (liquid limit 50% or more), Fat Clay.	Max: 0.42 Min: 0.01	Max: 5.5 Min: 4.5
3	18 inches	22 inches	gravelly clay loam	Silt-Clay Materials (more than 35 pct. passing No. 200), Clayey Soils.	FINE-GRAINED SOILS, Silts and Clays (liquid limit 50% or more), Fat Clay.	Max: 0.42 Min: 0.01	Max: 5.5 Min: 4.5
4	22 inches	27 inches	unweathered bedrock	Not reported	Not reported	Max: Min:	Max: Min:

Soil Map ID: 4

Soil Component Name: ESCONDIDO

Soil Surface Texture: very fine sandy loam

Hydrologic Group: Class C - Slow infiltration rates. Soils with layers impeding downward movement of water, or soils with moderately fine or fine textures.

Soil Drainage Class: Well drained

Hydric Status: Not hydric

Corrosion Potential - Uncoated Steel: Moderate

Depth to Bedrock Min: > 74 inches

Depth to Watertable Min: > 0 inches

Soil Layer Information							
	Boundary			Classification		Saturated hydraulic conductivity micro m/sec	Soil Reaction (pH)
Layer	Upper	Lower	Soil Texture Class	AASHTO Group	Unified Soil		
1	0 inches	5 inches	very fine sandy loam	Silt-Clay Materials (more than 35 pct. passing No. 200), Silty Soils.	FINE-GRAINED SOILS, Silts and Clays (liquid limit less than 50%), silt.	Max: 14 Min: 4	Max: 7.3 Min: 6.1
2	5 inches	29 inches	silt loam	Silt-Clay Materials (more than 35 pct. passing No. 200), Silty Soils.	COARSE-GRAINED SOILS, Sands, Sands with fines, Silty Sand.	Max: 14 Min: 4	Max: 7.3 Min: 6.1
3	29 inches	33 inches	unweathered bedrock	Not reported	Not reported	Max: Min:	Max: Min:

Soil Map ID: 5

Soil Component Name: DIABLO

Soil Surface Texture: clay

Hydrologic Group: Class D - Very slow infiltration rates. Soils are clayey, have a high water table, or are shallow to an impervious layer.

Soil Drainage Class: Well drained

Hydric Status: Not hydric

Corrosion Potential - Uncoated Steel: High

Depth to Bedrock Min: > 0 inches

Depth to Watertable Min: > 0 inches

Soil Layer Information							
	Boundary			Classification		Saturated hydraulic conductivity micro m/sec	Soil Reaction (pH)
Layer	Upper	Lower	Soil Texture Class	AASHTO Group	Unified Soil		
1	0 inches	14 inches	clay	Silt-Clay Materials (more than 35 pct. passing No. 200), Clayey Soils.	FINE-GRAINED SOILS, Silts and Clays (liquid limit 50% or more), Fat Clay.	Max: 1.4 Min: 0.42	Max: 7.8 Min: 6.6

Soil Layer Information							
	Boundary			Classification		Saturated hydraulic conductivity micro m/sec	Soil Reaction (pH)
Layer	Upper	Lower	Soil Texture Class	AASHTO Group	Unified Soil		
2	14 inches	31 inches	clay	Silt-Clay Materials (more than 35 pct. passing No. 200), Clayey Soils.	FINE-GRAINED SOILS, Silts and Clays (liquid limit less than 50%), Lean Clay	Max: 1.4 Min: 0.42	Max: 7.8 Min: 6.6
3	31 inches	35 inches	weathered bedrock	Not reported	Not reported	Max: Min:	Max: Min:

Soil Map ID: 6

Soil Component Name: ESCONDIDO

Soil Surface Texture: very fine sandy loam

Hydrologic Group: Class C - Slow infiltration rates. Soils with layers impeding downward movement of water, or soils with moderately fine or fine textures.

Soil Drainage Class: Well drained

Hydric Status: Not hydric

Corrosion Potential - Uncoated Steel: Moderate

Depth to Bedrock Min: > 140 inches

Depth to Watertable Min: > 0 inches

Soil Layer Information							
	Boundary			Classification		Saturated hydraulic conductivity micro m/sec	Soil Reaction (pH)
Layer	Upper	Lower	Soil Texture Class	AASHTO Group	Unified Soil		
1	0 inches	20 inches	very fine sandy loam	Silt-Clay Materials (more than 35 pct. passing No. 200), Silty Soils.	FINE-GRAINED SOILS, Silts and Clays (liquid limit less than 50%), silt.	Max: 14 Min: 4	Max: 7.3 Min: 6.1
2	20 inches	55 inches	silt loam	Silt-Clay Materials (more than 35 pct. passing No. 200), Silty Soils.	COARSE-GRAINED SOILS, Sands, Sands with fines, Silty Sand.	Max: 14 Min: 4	Max: 7.3 Min: 6.1

GEOCHECK® - PHYSICAL SETTING SOURCE SUMMARY

Soil Layer Information							
	Boundary			Classification		Saturated hydraulic conductivity micro m/sec	Soil Reaction (pH)
Layer	Upper	Lower	Soil Texture Class	AASHTO Group	Unified Soil		
3	55 inches	59 inches	unweathered bedrock	Not reported	Not reported	Max: Min:	Max: Min:

LOCAL / REGIONAL WATER AGENCY RECORDS

EDR Local/Regional Water Agency records provide water well information to assist the environmental professional in assessing sources that may impact ground water flow direction, and in forming an opinion about the impact of contaminant migration on nearby drinking water wells.

WELL SEARCH DISTANCE INFORMATION

DATABASE	SEARCH DISTANCE (miles)
Federal USGS	1.000
Federal FRDS PWS	Nearest PWS within 0.001 miles
State Database	1.000

FEDERAL USGS WELL INFORMATION

MAP ID	WELL ID	LOCATION FROM TP
No Wells Found		

FEDERAL FRDS PUBLIC WATER SUPPLY SYSTEM INFORMATION

MAP ID	WELL ID	LOCATION FROM TP
No PWS System Found		

Note: PWS System location is not always the same as well location.

STATE DATABASE WELL INFORMATION

MAP ID	WELL ID	LOCATION FROM TP
No Wells Found		

PHYSICAL SETTING SOURCE MAP - 05264899.2r

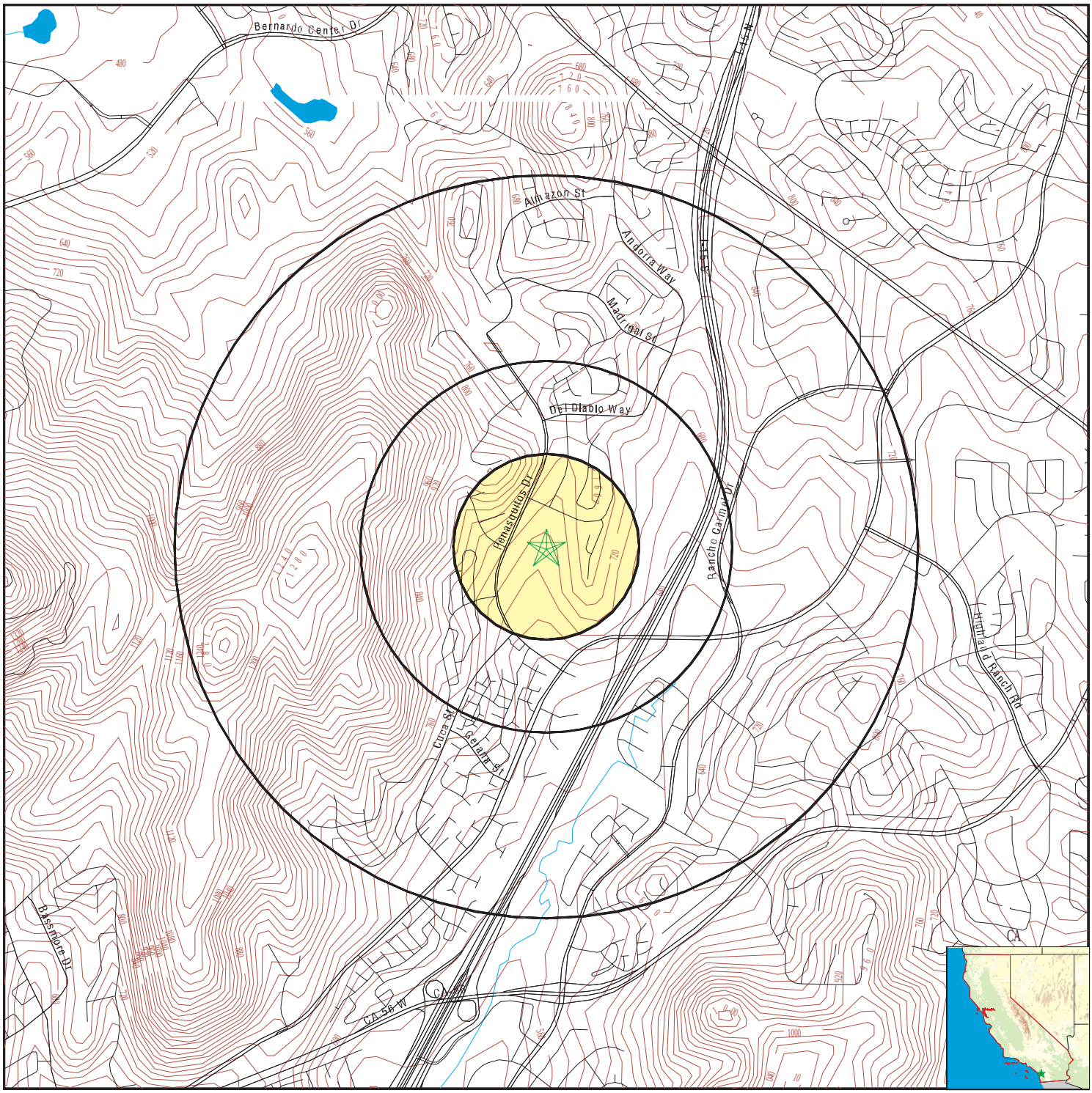

- County Boundary
- Major Roads
- Contour Lines
- Earthquake Fault Lines
- Earthquake epicenter, Richter 5 or greater
- Water Wells
- Public Water Supply Wells
- Cluster of Multiple Icons
- Groundwater Flow Direction
- GI Indeterminate Groundwater Flow at Location
- GV Groundwater Flow Varies at Location
- HD Closest Hydrogeological Data
- Oil, gas or related wells

SITE NAME:	CARMEL MOUNTAIN RD	CLIENT:	Hillmann Environmental Co.
ADDRESS:	CARMEL MOUNTAIN RD SAN DIEGO CA 92129	CONTACT:	Kristine Savona
LAT/LONG:	32.982371 / 117.090975	INQUIRY #:	05264899.2r
		DATE:	April 19, 2018 2:16 pm

Copyright © 2018 EDR, Inc. © 2015 TomTom Rel. 2015.

GEOCHECK® - PHYSICAL SETTING SOURCE MAP FINDINGS
RADON

AREA RADON INFORMATION

State Database: CA Radon

Radon Test Results

Zipcode	Num Tests	> 4 pCi/L
92129	21	0

Federal EPA Radon Zone for SAN DIEGO County: 3

Note: Zone 1 indoor average level > 4 pCi/L.
: Zone 2 indoor average level >= 2 pCi/L and <= 4 pCi/L.
: Zone 3 indoor average level < 2 pCi/L.

Federal Area Radon Information for SAN DIEGO COUNTY, CA

Number of sites tested: 30

Area	Average Activity	% <4 pCi/L	% 4-20 pCi/L	% >20 pCi/L
Living Area - 1st Floor	0.677 pCi/L	100%	0%	0%
Living Area - 2nd Floor	0.400 pCi/L	100%	0%	0%
Basement	Not Reported	Not Reported	Not Reported	Not Reported

PHYSICAL SETTING SOURCE RECORDS SEARCHED

TOPOGRAPHIC INFORMATION

USGS 7.5' Digital Elevation Model (DEM)
Source: United States Geologic Survey
EDR acquired the USGS 7.5' Digital Elevation Model in 2002 and updated it in 2006. The 7.5 minute DEM corresponds to the USGS 1:24,000- and 1:25,000-scale topographic quadrangle maps. The DEM provides elevation data with consistent elevation units and projection.

Current USGS 7.5 Minute Topographic Map
Source: U.S. Geological Survey

HYDROLOGIC INFORMATION

Flood Zone Data: This data was obtained from the Federal Emergency Management Agency (FEMA). It depicts 100-year and 500-year flood zones as defined by FEMA. It includes the National Flood Hazard Layer (NFHL) which incorporates Flood Insurance Rate Map (FIRM) data and Q3 data from FEMA in areas not covered by NFHL.
Source: FEMA
Telephone: 877-336-2627
Date of Government Version: 2003, 2015

NWI: National Wetlands Inventory. This data, available in select counties across the country, was obtained by EDR in 2002, 2005 and 2010 from the U.S. Fish and Wildlife Service.

State Wetlands Data: Wetland Inventory
Source: Department of Fish & Game
Telephone: 916-445-0411

HYDROGEOLOGIC INFORMATION

AQUIFLOW^{R} Information System
Source: EDR proprietary database of groundwater flow information
EDR has developed the AQUIFLOW Information System (AIS) to provide data on the general direction of groundwater flow at specific points. EDR has reviewed reports submitted to regulatory authorities at select sites and has extracted the date of the report, hydrogeologically determined groundwater flow direction and depth to water table information.

GEOLOGIC INFORMATION

Geologic Age and Rock Stratigraphic Unit
Source: P.G. Schruben, R.E. Arndt and W.J. Bawiec, Geology of the Conterminous U.S. at 1:2,500,000 Scale - A digital representation of the 1974 P.B. King and H.M. Beikman Map, USGS Digital Data Series DDS - 11 (1994).

STATSGO: State Soil Geographic Database
Source: Department of Agriculture, Natural Resources Conservation Service (NRCS)
The U.S. Department of Agriculture's (USDA) Natural Resources Conservation Service (NRCS) leads the national Conservation Soil Survey (NCSS) and is responsible for collecting, storing, maintaining and distributing soil survey information for privately owned lands in the United States. A soil map in a soil survey is a representation of soil patterns in a landscape. Soil maps for STATSGO are compiled by generalizing more detailed (SSURGO) soil survey maps.

SSURGO: Soil Survey Geographic Database
Source: Department of Agriculture, Natural Resources Conservation Service (NRCS)
Telephone: 800-672-5559
SSURGO is the most detailed level of mapping done by the Natural Resources Conservation Service, mapping scales generally range from 1:12,000 to 1:63,360. Field mapping methods using national standards are used to construct the soil maps in the Soil Survey Geographic (SSURGO) database. SSURGO digitizing duplicates the original soil survey maps. This level of mapping is designed for use by landowners, townships and county natural resource planning and management.

PHYSICAL SETTING SOURCE RECORDS SEARCHED

LOCAL / REGIONAL WATER AGENCY RECORDS

FEDERAL WATER WELLS

PWS: Public Water Systems
Source: EPA/Office of Drinking Water
Telephone: 202-564-3750
Public Water System data from the Federal Reporting Data System. A PWS is any water system which provides water to at least 25 people for at least 60 days annually. PWSs provide water from wells, rivers and other sources.

PWS ENF: Public Water Systems Violation and Enforcement Data
Source: EPA/Office of Drinking Water
Telephone: 202-564-3750
Violation and Enforcement data for Public Water Systems from the Safe Drinking Water Information System (SDWIS) after August 1995. Prior to August 1995, the data came from the Federal Reporting Data System (FRDS).

USGS Water Wells: USGS National Water Inventory System (NWIS)
This database contains descriptive information on sites where the USGS collects or has collected data on surface water and/or groundwater. The groundwater data includes information on wells, springs, and other sources of groundwater.

STATE RECORDS

Water Well Database
Source: Department of Water Resources
Telephone: 916-651-9648

California Drinking Water Quality Database
Source: Department of Public Health
Telephone: 916-324-2319
The database includes all drinking water compliance and special studies monitoring for the state of California since 1984. It consists of over 3,200,000 individual analyses along with well and water system information.

OTHER STATE DATABASE INFORMATION

California Oil and Gas Well Locations
Source: Department of Conservation
Telephone: 916-323-1779
Oil and Gas well locations in the state.

RADON

State Database: CA Radon
Source: Department of Health Services
Telephone: 916-324-2208
Radon Database for California

Area Radon Information
Source: USGS
Telephone: 703-356-4020
The National Radon Database has been developed by the U.S. Environmental Protection Agency (USEPA) and is a compilation of the EPA/State Residential Radon Survey and the National Residential Radon Survey. The study covers the years 1986 - 1992. Where necessary data has been supplemented by information collected at private sources such as universities and research institutions.

EPA Radon Zones
Source: EPA
Telephone: 703-356-4020
Sections 307 & 309 of IRAA directed EPA to list and identify areas of U.S. with the potential for elevated indoor radon levels.

PHYSICAL SETTING SOURCE RECORDS SEARCHED

OTHER

Airport Landing Facilities: Private and public use landing facilities
Source: Federal Aviation Administration, 800-457-6656

Epicenters: World earthquake epicenters, Richter 5 or greater
Source: Department of Commerce, National Oceanic and Atmospheric Administration

California Earthquake Fault Lines: The fault lines displayed on EDR's Topographic map are digitized quaternary fault lines, prepared in 1975 by the United State Geological Survey. Additional information (also from 1975) regarding activity at specific fault lines comes from California's Preliminary Fault Activity Map prepared by the California Division of Mines and Geology.

STREET AND ADDRESS INFORMATION

© 2015 TomTom North America, Inc. All rights reserved. This material is proprietary and the subject of copyright protection and other intellectual property rights owned by or licensed to Tele Atlas North America, Inc. The use of this material is subject to the terms of a license agreement. You will be held liable for any unauthorized copying or disclosure of this material.

APPENDIX F

OTHER DOCUMENTS
(where applicable)

HILLMANN
CONSULTING

May 21, 2018

Mr. Max Frank
Carmel Land LLC
1334 Parkview Avenue, Suite 100
Manhattan Beach, California 90266

RE: Asbestos and Lead-Based Paint Investigation
14455 Pensaquitos Drive
San Diego, California 90266
Former Golf Course and Tennis Courts
Hillmann Project #: C3-7144

Dear Mr. Frank:

Hillmann Consulting, LLC (Hillmann) was retained by 33North Development Group. (client) to conduct an asbestos and lead-based paint investigation at the above referenced location.

On April 25, 2018, an investigation of the above-referenced location was performed by Mr. Stephen Bartlett, a State of California Certified Site Surveillance Technician (CSST #17-6112) and a State of California Department of Public Health (CDPH) Certified Lead Sampling Technician (#29973), under the direction of Mr. Ryan Terwilliger, a State of California Certified Asbestos Consultant (CAC #11-4776) and CDPH Certified Lead Inspector/Risk Assessor (CLIA #22479) of Hillmann Consulting, LLC. The investigation was performed in order to identify potential asbestos-containing materials and lead-based paint that may be found at the former golf course and tennis courts located at 14455 Pensaquitos Drive.

Asbestos Containing Material (ACM) Investigation

Intrusive methods were utilized during the inspection of the premises for suspect ACM. However, suspect materials may exist within the inspected areas of the Property building that were not accessible during the inspection. Such areas typically include, but may not necessarily be limited to, wall cavities, crawl spaces, and ceiling plenums.

A total of nineteen (19) samples of suspect materials were collected from the former maintenance building and the shed in tennis court area (with 29 layers broken out) and analyzed, per Appendix A, Subpart F, 40 CFR Part 763, Section 1 via Polarized Light Microscopy (PLM), by LA Testing Lab Services located in Huntington Beach, CA. LA Testing is an American Industrial Hygiene Association (AIHA), Environmental Microbiology Laboratory Accreditation Program (EMLAP), and National Voluntary Laboratory Accreditation Program (NVLAP) accredited laboratory.

Sampled materials included:

- Vinyl floor tile and associated mastic, roofing materials, penetration mastic, ceiling tiles, plaster, and joint compound.

The results of bulk sample analysis indicate that asbestos-containing materials **are** present in the following materials:

Table I
Positive ACM Sample Location Table

Sample & Location	Description	Quantity (Approximate)	Asbestos Content by PLM
A-4, A-5, A-6 / Former Maintenance Shed Roof	**Penetration Mastic, Black**	**30 Ln Ft**	**5% Chrysotile**
A-16, A-17 / Tennis Courts Equipment Shed Roof	**Roofing Material**	**10 SF**	**5% Chrysotile**

If any previously unidentified suspect asbestos-containing materials are encountered during activities that may disturb ACM, all work must stop. The unidentified materials should either be sampled or must be assumed to contain asbestos.

Lead-Based Paint (LBP) Investigation

Currently, the State of California, HUD, and the Environmental Protection Agency (EPA) define lead-based paint as paint or other surface coating with lead content equal to or greater than 1.0 milligram per square centimeter (mg/cm^2) of surface area (via XRF instrumentation) or greater than or equal to 0.5% by weight, 5000 ppm, or 5000 mg/kg. A summary of the findings and recommendations of this report are included below. This summary alone does not constitute the complete screening report

The LBP Inspection was performed through paint chip sampling in general conformance with the 1995 HUD Guidelines for the evaluation and control of LBP hazards in housing (1997 revised Chapter 7 of the HUD guidelines). The subject areas were visually inspected and suspect LBP samples were collected and analyzed by LA Testing, in Huntington Beach, California, using Flame Atomic Absorption Spectrometry (AAS), following EPA Method SW846 3050/7000B.

The purpose of the survey was to identify, sample, analyze and quantify any suspect LBP from the former golf and tennis courts at 14455 Pensaquitos Drive.

Sampled materials included:

- Door frames, doors, walls, floors, and ceilings

Ten (10) samples of suspect lead-based paint (LBP) were collected and included **no** positive LBP:

The results of samples analyzed indicate that lead-based paint was **not** present.

In compliance with Title 17, CCR, Division 1, Chapter 8 and 24 CFR Subtitle A, Part 35.55, Hillmann filed the 8552 Form as required to notify the California Department of Public Health (CDPH) the findings of the LBP Inspection conducted on the Site. A copy of the 8552 form is included in the appendices.

If suspect LBP is discovered during servicing or maintenance related work for which there are no sample documentation/results, Hillmann recommends pursuing one of the following alternatives: (1) Sample and analyze the discovered suspect material(s) to determine whether they contain LBP or, (2) quantify and remove on a unit cost basis.

Conclusion

The results of the asbestos and lead-based paint investigation indicated that ACM **was** identified and LBP was **not** identified at the above referenced structures.

Asbestos-Containing Material

Sample & Location	Description	Quantity (Approximate)	Asbestos Content by PLM
A-4, A-5, A-6 / Former Maintenance Shed Roof	**Penetration Mastic, Black**	**30 Ln Ft**	**5% Chrysotile**
A-16, A-17 / Tennis Courts Equipment Shed Roof	**Roofing Material**	**10 SF**	**5% Chrysotile**

Based on the findings of the asbestos survey, Hillmann offers the following recommendations:

- Analytical results returned that **asbestos was detected** in the samples that were collected indicated in Table 1. The ACM listed in Table 1 is non-friable and in good condition. Before any renovation can take place, the removal of asbestos-containing materials must include consulting services (design and monitoring), and the removal should be performed by a California licensed asbestos abatement contractor and according to all federal, state and local laws governing asbestos.

- If additional impacted suspect **ACBM** or **ACCM** are discovered during renovations, servicing or maintenance related work for which there are no sample documentation/results, Hillmann recommends pursuing one of the following alternatives: Sample and analyze the discovered suspect material(s) to determine whether it contains asbestos; or assume the material(s) to be asbestos-containing materials, quantify and remove on a unit cost basis.

- A copy of this report must be present on-site during any renovation or demolition activities affecting the sampled materials.

This report should be maintained as a permanent maintenance record for the Property.

Please feel free to contact our office at (714) 634-9500, should you have any questions or concerns.

Sincerely,

HILLMANN CONSULTING, LLC





Ryan Terwilliger
West Coast Operations Manager
CAC – 11-4776

Stephen Bartlett
Environmental Scientist
CSST- 17-6112

Attachments: Lab Results

LA Testing

5431 Industrial Drive Huntington Beach, CA 92649

Tel/Fax: (714) 828-4999 / (714) 828-4944

http://www.LATesting.com / gardengrovelab@latesting.com

LA Testing Order:	331809458
Customer ID:	HILL50
Customer PO:	
Project ID:	

Attention:	Stephen Bartlett	**Phone:**	(908) 688-7800
	Hillmann Consulting, LLC	**Fax:**	
	1600 Route 22 East	**Received Date:**	04/25/2018 3:20 PM
	Union, NJ 07083	**Analysis Date:**	04/30/2018
		Collected Date:	04/25/2018

Project: C3-7144 33 North Development 14455 Penasquitos Drive

Test Report: Asbestos Analysis of Bulk Materials via EPA 600/R-93/116 Method using Polarized Light Microscopy

			Non-Asbestos		Asbestos
Sample	**Description**	**Appearance**	**% Fibrous**	**% Non-Fibrous**	**% Type**
A-01-Shingle 1 *331809458-0001*	Roof Maintenance shed roof - roofing core, black	White/Black/Green Fibrous Heterogeneous	5% Glass	95% Non-fibrous (Other)	None Detected
A-01-Shingle 2 *331809458-0001A*	Roof Maintenance shed roof - roofing core, black	Brown/Black Fibrous Heterogeneous	5% Glass	95% Non-fibrous (Other)	None Detected
A-02-Shingle 1 *331809458-0002*	Roof Maintenance shed roof - roofing core, black	White/Black/Green Fibrous Heterogeneous	5% Glass	95% Non-fibrous (Other)	None Detected
A-02-Shingle 2 *331809458-0002A*	Roof Maintenance shed roof - roofing core, black	Brown/Black Fibrous Heterogeneous	5% Glass	95% Non-fibrous (Other)	None Detected
A-03-Shingle 1 *331809458-0003*	Roof Maintenance shed roof - roofing core, black	White/Black/Green Fibrous Heterogeneous	5% Glass	95% Non-fibrous (Other)	None Detected
A-03-Shingle 2 *331809458-0003A*	Roof Maintenance shed roof - roofing core, black	Brown/Black Fibrous Heterogeneous	5% Glass	95% Non-fibrous (Other)	None Detected
A-04 *331809458-0004*	Roof Maintenance shed roof - penetration mastic, black	Black Non-Fibrous Homogeneous		95% Non-fibrous (Other)	5% Chrysotile
A-05 *331809458-0005*	Roof Maintenance shed roof - penetration mastic, black	Black Non-Fibrous Homogeneous		95% Non-fibrous (Other)	5% Chrysotile
A-06 *331809458-0006*	Roof Maintenance shed roof - penetration mastic, black	Black Non-Fibrous Homogeneous		95% Non-fibrous (Other)	5% Chrysotile
A-07-Floor Tile *331809458-0007*	Office maintenance shed office - 12x12 vinyl floor tile, paper pattern	Gray/White Non-Fibrous Homogeneous		100% Non-fibrous (Other)	None Detected
A-07-Adhesive *331809458-0007A*	Office maintenance shed office - 12x12 vinyl floor tile, paper pattern	Clear Non-Fibrous Homogeneous		100% Non-fibrous (Other)	None Detected
A-08-Floor Tile *331809458-0008*	Office maintenance shed office - 12x12 vinyl floor tile, paper pattern	Gray/White Non-Fibrous Homogeneous		100% Non-fibrous (Other)	None Detected
A-08-Adhesive *331809458-0008A*	Office maintenance shed office - 12x12 vinyl floor tile, paper pattern	Clear Non-Fibrous Homogeneous		100% Non-fibrous (Other)	None Detected
A-09-Floor Tile *331809458-0009*	Office maintenance shed office - 12x12 vinyl floor tile, paper pattern	Gray/White Non-Fibrous Homogeneous		100% Non-fibrous (Other)	None Detected

Initial report from: 04/30/2018 13:38:16

LA Testing

5431 Industrial Drive Huntington Beach, CA 92649

Tel/Fax: (714) 828-4999 / (714) 828-4944

http://www.LATesting.com / gardengrovelab@latesting.com

LA Testing Order:	331809458
Customer ID:	HILL50
Customer PO:	
Project ID:	

Test Report: Asbestos Analysis of Bulk Materials via EPA 600/R-93/116 Method using Polarized Light Microscopy

			Non-Asbestos		Asbestos
Sample	**Description**	**Appearance**	**% Fibrous**	**% Non-Fibrous**	**% Type**
A-09-Adhesive *331809458-0009A*	Office maintenance shed office - 12x12 vinyl floor tile, paper pattern	Clear Non-Fibrous Homogeneous		100% Non-fibrous (Other)	None Detected
A-10-Joint Compound *331809458-0010* *Drywall not found in sample*	Office maintenance shed office - drywall + jc composite	White Non-Fibrous Homogeneous		100% Non-fibrous (Other)	None Detected
A-11 *331809458-0011* *Drywall not found in sample*	Office maintenance shed office - drywall + jc composite	White Non-Fibrous Homogeneous		100% Non-fibrous (Other)	None Detected
A-12 *331809458-0012* *Drywall not found in sample*	Office maintenance shed office - drywall + jc composite	White Non-Fibrous Homogeneous		100% Non-fibrous (Other)	None Detected
A-13 *331809458-0013*	Office maintenance shed office - 2x4 ct	Gray/White Fibrous Heterogeneous	40% Cellulose 10% Min. Wool	30% Perlite 20% Non-fibrous (Other)	None Detected
A-14 *331809458-0014*	Office maintenance shed office - 2x4 ct	Gray/White Fibrous Heterogeneous	40% Cellulose 10% Min. Wool	30% Perlite 20% Non-fibrous (Other)	None Detected
A-15 *331809458-0015*	Office maintenance shed office - 2x4 ct	Gray/White Fibrous Heterogeneous	40% Cellulose 10% Min. Wool	30% Perlite 20% Non-fibrous (Other)	None Detected
A-16-Shingle *331809458-0016*	Roof tennis courts shed - roofing core	White/Black Fibrous Heterogeneous	5% Glass	95% Non-fibrous (Other)	None Detected
A-16-Felt *331809458-0016A*	Roof tennis courts shed - roofing core	Black Fibrous Homogeneous	70% Cellulose	30% Non-fibrous (Other)	None Detected
A-16-Mastic *331809458-0016B*	Roof tennis courts shed - roofing core	Black Fibrous Homogeneous		95% Non-fibrous (Other)	5% Chrysotile
A-17-Shingle *331809458-0017*	Tennis courts shed - roofing core	White/Black Fibrous Heterogeneous	5% Glass	95% Non-fibrous (Other)	None Detected
A-17-Felt *331809458-0017A*	Tennis courts shed - roofing core	Black Fibrous Homogeneous	70% Cellulose	30% Non-fibrous (Other)	None Detected
A-17-Mastic *331809458-0017B*	Tennis courts shed - roofing core	Black Fibrous Homogeneous		96% Non-fibrous (Other)	4% Chrysotile
A-18 *331809458-0018*	Floor tennis courts - caulking, white	Gray Non-Fibrous Homogeneous		100% Non-fibrous (Other)	None Detected
A-19 *331809458-0019*	caulking, white	Gray Non-Fibrous Homogeneous		100% Non-fibrous (Other)	None Detected

Initial report from: 04/30/2018 13:38:16

LA Testing

5431 Industrial Drive Huntington Beach, CA 92649

Tel/Fax: (714) 828-4999 / (714) 828-4944

http://www.LATesting.com / gardengrovelab@latesting.com

LA Testing Order:	331809458
Customer ID:	HILL50
Customer PO:	
Project ID:	

Analyst(s)

Christopher Miranda (29)



Michael DeCavallas, Laboratory Manager
or Other Approved Signatory

EMSL maintains liability limited to cost of analysis. This report relates only to the samples reported and may not be reproduced, except in full, without written approval by EMSL. EMSL bears no responsibility for sample collection activities or analytical method limitations. Interpretation and use of test results are the responsibility of the client. This report must not be used by the client to claim product certification, approval, or endorsement by NVLAP, NIST or any agency of the federal government . Non-friable organically bound materials present a problem matrix and therefore EMSL recommends gravimetric reduction prior to analysis. Samples received in good condition unless otherwise noted. Estimated accuracy, precision and uncertainty data available upon request. Unless requested by the client, building materials manufactured with multiple layers (i.e. linoleum, wallboard, etc.) are reported as a single sample. Reporting limit is 1%

Samples analyzed by LA Testing Huntington Beach, CA NVLAP Lab Code 101384-0, CA ELAP 1406

Initial report from: 04/30/2018 13:38:16

LA Testing
5431 Industrial Drive, Huntington Beach, CA 92649
Phone/Fax: (714) 828-4999 / (714) 828-4944
http://www.LATesting.com gardengrovelab@latesting.com

LA Testing Order: 331809481
CustomerID: HILL65
CustomerPO:
ProjectID:

Attn: **Ryan Terwilliger**
Hillmann Consulting
1745 West Orangewood Avenue
Suite 110
Orange, CA 92868

Phone: (714) 634-9500
Fax:
Received: 04/25/18 3:20 PM
Collected:

Project: **C3-7144**

Test Report: Lead in Paint Chips by Flame AAS (SW 846 3050B/7000B)*

Client SampleDescription	*Collected*	*Analyzed*	*RDL*	*Lead Concentration*
B-1		4/26/2018	0.010 % wt	0.018 % wt
331809481-0001	Site: Maintenace shed ext wall, green, intact, wood			
B-2		4/26/2018	0.043 % wt	<0.043 % wt
331809481-0002	Site: Maintenace shed int wall, beige, intact, wood			
B-3		4/26/2018	0.041 % wt	<0.041 % wt
331809481-0003	Site: Maintenace shed int wall, beige, intact, wood			
B-4		4/26/2018	0.061 % wt	<0.061 % wt
331809481-0004	Site: Maintenace shed int wall, white, intact, wood			
B-5		4/26/2018	0.021 % wt	<0.021 % wt
331809481-0005	Site: Maintenace shed int wall, brown, intact, wood			
B-6		4/26/2018	0.010 % wt	<0.010 % wt
331809481-0006	Site: Tennis court light poles, brown, intact, metal			
B-7		4/26/2018	0.036 % wt	<0.036 % wt
331809481-0007	Site: Tennis court shed, green, intact, wood			
B-8		4/26/2018	0.10 % wt	<0.10 % wt
331809481-0008	Site: Tennis court shed, white, intact, wood			
B-9		4/26/2018	0.049 % wt	<0.049 % wt
331809481-0009	Site: Tennis court floor, red, intact, concrete			
B-10		4/26/2018	0.014 % wt	<0.014 % wt
331809481-0010	Site: Tennis court floor, green, intact, concrete			

Michael Chapman

Michael Chapman, Laboratory Manager
or other approved signatory

*Analysis following Lead in Paint by EMSL SOP/Determination of Environmental Lead by FLAA. Reporting limit is 0.010 % wt based on the minimum sample weight per our SOP. Unless noted, results in this report are not blank corrected. This report relates only to the samples reported above and may not be reproduced, except in full, without written approval by EMSL. EMSL bears no responsibility for sample collection activities. Samples received in good condition unless otherwise noted. "<" (less than) result signifies that the analyte was not detected at or above the reporting limit. Measurement of uncertainty is available upon request. The QC data associated with the sample results included in this report meet the recovery and precision requirements unless specifically indicated otherwise. Definitions of modifications are available upon request.

Samples analyzed by LA Testing Huntington Beach, CA AIHA-LAP, LLC--ELLAP Accredited #101650, CA ELAP 1406

Initial report from 04/26/2018 17:06:24

331809458#

HILLMANN CONSULTING

BULK SAMPLE IDENTIFICATION FORM
PLM COC, Version 3.3

DATE: 4/25/18

JOB#: C3-7144

Environmental Consulting & Lab Services, 1600 Route 22 East, Union, NJ 07083
(908) 688-7800 Fax (908) 686-2636 email: Sbartlett @hillmanngroup.com

☐ POSITIVE STOP ON ALL HOMOG. SAMPLES

TAT for PLM - 3-6hrs 8-12hrs 24hrs 48hrs 72hrs 5-7day
TAT for TEM - 3-6hrs 8-12hrs 24hrs 48hrs 72hrs 5-7day
TAT for SOF-V - 1wk 2wk

CLIENT: 33North Development

LOCATION: 14455 Pensaquitos Drive

LAB Instructions:
•ANALYZE ALL NOBS AS INDICATED BY "/" VIA TEM IF NEGATIVE VIA PLM. POSITIVE STOP ON TEM ONLY
•ANALYZE BOTTOM / INNER LAYERS FIRST AS INDICATED BY "BL" – IF POSITIVE THEN STOP ANALYSIS OF OTHER LAYERS

Homg. ID	Sample # / Lab #	Floor/Room	Location Description	Material Description / Color	Quantity in SOW?	Cond Friable?	NOB	Time Sample Collected	Lab Results
	A-01	Roof	Maintenance shed roof	Roofing core, black					
	A-02								
	A-03								
	A-04			Penetration mastic, black					
	A-05								
	A-06								
	A-07	Office	Maintenance shed office	Vinyl floor tile, paper pattern					
	A-08								
	A-09								
	A-10			Drywall + JC composite					

CHAIN OF CUSTODY

	SAMPLED BY:	TRANSPORTED BY:	RECEIVED BY:	ANALYZED BY:
Print	Stephen Bartlett		(JI) Olson 4/25 3:20PM	
Sign	Stephen Bartlett			
Date	4/25/18			

Spaces Occupied?
Spaces Operating?
Access Issues?

Material Codes
AP=acoustical plaster, **BC**=brown coat, **BF**=base flashing, **BUR**=built-up roofing, **CB**=cove base, **CBM**=cove base mastic, **CF**=curb flashing, **CFT**=ceramic floor tile, **CM**=carpet mastic, **CPM**=carpet padding mastic, **CPT**=carpet tile mastic, **CT**=ceiling tile, **CTM**=CT mastic, **CWT**=ceramic wall tile, **FP**=fireproofing, **JC**=joint compound, **JT**=joint tape, **LC**=leveling compound, **PL**=plaster, **PP**=pitch pocket, **PPW**=parapet wall flashing, **RFP**=re-inforced fiberglass panel, **SP**=soundproofing, **TP**=tar paper, **VB**=vapor barrier, **VCT**=vinyl floor tile, **VCTM**=VCT mastic, **VSF**=vinyl sheet flooring, **WB**=wallboard, **WPA**=wall paper adhesive, **PI** = pipe insulation, **PFI** = pipe fitting insulation, **FG** = fiberglass line **ALL OTHER DESCRIPTIONS MUST BE WRITTEN OUT**

OrderID: 331809458

331809458#

HILLMANN CONSULTING

BULK SAMPLE IDENTIFICATION FORM
PLM COC, Version 3.3

DATE: 4/25/18

JOB#: C3-7144

Environmental Consulting & Lab Services, 1600 Route 22 East, Union, NJ 07083
(908) 688-7800 Fax (908) 686-2636 **email:** **@hillmanngroup.com**

☐ **POSITIVE STOP ON ALL HOMOG. SAMPLES**

TAT for PLM - 3-6hrs 8-12hrs 24hrs 48hrs (72hrs) 5-7day
TAT for TEM - 3-6hrs 8-12hrs 24hrs 48hrs 72hrs 5-7day
TAT for SOF-V - 1wk 2wk _____

CLIENT: 33North Development

LOCATION: 14455 Pensaquitos Drive

LAB Instructions: •ANALYZE ALL NOBS AS INDICATED BY "/" VIA TEM IF NEGATIVE VIA PLM. POSITIVE STOP ON TEM ONLY
•ANALYZE BOTTOM / INNER LAYERS FIRST AS INDICATED BY "BL" – IF POSITIVE THEN STOP ANALYSIS OF OTHER LAYERS

Homg. ID	Sample # / Lab #	Floor/Room	Location Description	Material Description / Color	Quantity in SOW?	Cond Friable?	NOB	Time Sample Collected	Lab Results
	A-11	Office	Maintenance shed office	Drywall + JC composite					
	A-12	↓	↓	↓					
	A-13	↓	↓	2x4 CT					
	A-14	↓	↓	↓					
	A-15	↓	↓	↓					
	A-16	Roof	Tennis courts shed	Roofing Core					
	A-17	↓	↓	↓					
	A-18	Floor	Tennis courts	Caulking, white					
	A-19	↓	↓	↓					
	A-20	↓	↓	↓					

CHAIN OF CUSTODY

	SAMPLED BY:	TRANSPORTED BY:	RECEIVED BY:	ANALYZED BY:
Print	Stephen Bartlett			
Sign	Stephen Bartlett			
Date	4/25/18			

Spaces Occupied?
Spaces Operating?
Access Issues?

Material Codes

AP=acoustical plaster, **BC**=brown coat, **BF**=base flashing, **BUR**=built-up roofing, **CB**=cove base, **CBM**=cove base mastic, **CF**=curb flashing, **CFT**=ceramic floor tile, **CM**=carpet mastic, **CPM**=carpet padding mastic, **CPT**=carpet tile mastic, **CT**=ceiling tile, **CTM**=CT mastic, **CWT**=ceramic wall tile, **FP**=fireproofing, **JC**=joint compound, **JT**=joint tape, **LC**=leveling compound, **PL**=plaster, **PP**=pitch pocket, **PPW**=parapet wall flashing, **RFP**=re-inforced fiberglass panel, **SP**=soundproofing, **TP**=tar paper, **VB**=vapor barrier, **VCT**=vinyl floor tile, **VCTM**=VCT mastic, **VSF**=vinyl sheet flooring, **WB**=wallboard, **WPA**=wall paper adhesive, **PI** = pipe insulation, **PFI** = pipe fitting insulation, **FG** = fiberglass line **ALL OTHER DESCRIPTIONS MUST BE WRITTEN OUT**

OrderID: 331809458

OrderID: 331809481

Lead (Pb) Chain of Custody

EMSL Order ID *(Lab Use Only)*:

#331809481

LATESTING
520 MISSION STREET
SOUTH PASADENA, CA
91030
PHONE: (800) 303-0047
FAX: (323)-254-9982

Company: Hillmann Consulting LLC	**EMSL-Bill to:** ☒ Same ☐ Different If Bill to is Different note instructions in Comments** *Third Party Billing requires written authorization from third party*
Street: 1745 W. Orangewood Avenue, Suite 110	
City: Orange **State/Province:** CA	**Zip/Postal Code:** **Country:**
Report To (Name): Ryan Terwilliger	**Telephone #:**
Email Address: rterwilliger@hillmanngroup.com	**Fax #:** **Purchase Order:**
Project Name/Number: C3-7144	**Please Provide Results:** ☐ Fax ☐ Email
U.S. State Samples Taken: CA	**CT Samples:** ☐ Commercial/Taxable ☐ Residential/Tax Exempt

Turnaround Time (TAT) Options* - Please Check

☐ 3 Hour | ☐ 6 Hour | ☐ 24 Hour | ☐ 48 Hour | ☒ 72 Hour | ☐ 96 Hour | ☐ 1 Week | ☐ 2 Week

**Analysis completed in accordance with EMSL's Terms and Conditions located in the Price Guide*

Matrix	Method	Instrument	Reporting Limit	Check
Chips ☒ % by wt. ☐ mg/cm² ☐ ppm	SW846-7000B	Flame Atomic Absorption	0.01%	☒
Air	NIOSH 7082	Flame Atomic Absorption	4 µg/filter	☐
	NIOSH 7105	Graphite Furnace AA	0.03 µg/filter	☐
	NIOSH 7300 modified	ICP-AES/ICP-MS	0.5 µg/filter	☐
Wipe* ASTM ☐ non ASTM ☐ *if no box is checked, non-ASTM Wipe is assumed	SW846-7000B	Flame Atomic Absorption	10 µg/wipe	☐
	SW846-6010B or C	ICP-AES	1.0 µg/wipe	☐
	SW846-7000B/7010	Graphite Furnace AA	0.075 µg/wipe	☐
TCLP	SW846-1311/7000B/SM 3111B	Flame Atomic Absorption	0.4 mg/L (ppm)	☐
	SW846-1131/SW846-6010B or C	ICP-AES	0.1 mg/L (ppm)	☐
Soil	SW846-7000B	Flame Atomic Absorption	40 mg/kg (ppm)	☐
	SW846-7010	Graphite Furnace AA	0.3 mg/kg (ppm)	☐
	SW846-6010B or C	ICP-AES	2 mg/kg (ppm)	☐
Wastewater Unpreserved ☐ Preserved with HNO_3 pH < 2 ☐	SM3111B/SW846-7000B	Flame Atomic Absorption	0.4 mg/L (ppm)	☐
	EPA 200.9	Graphite Furnace AA	0.003 mg/L (ppm)	☐
	EPA 200.7	ICP-AES	0.020 mg/L (ppm)	☐
Drinking Water Unpreserved ☐ Preserved with HNO_3 pH < 2 ☐	EPA 200.9	Graphite Furnace AA	0.003 mg/L (ppm)	☐
	EPA 200.8	ICP-MS	0.001 mg/L (ppm)	☐
TSP/SPM Filter	40 CFR Part 50	ICP-AES	12 µg/filter	☐
	40 CFR Part 50	Graphite Furnace AA	3.6 µg/filter	☐
Other:				☐

Name of Sampler: Stephen Bartlett **Signature of Sampler:** Stephen Bartlett

Sample #	Location	Volume/Area	Date/Time Sampled
B-1	Maintenance shed Ext. Wall, Green, Intact, Wood		
B-2	Maintenance Shed int. wall, beige, intact, wood		
B-3	Maintenance shed int. wall, beige, intact, wood		
B-4	Maintenance Shed int. wall, white, intact, wood		
B-5	Maintenance shed Ext., brown, intact, wood		

Client Sample #'s 1 - 10 **Total # of Samples:**

Relinquished (Client):		**Date:**		**Time:**	
Received (Lab):	Glen (WI)	**Date:**	4/25	**Time:**	3:20PM

Comments: cc Kristine Savona ksavona@hillmanngroup.com on all reports/invoices

OrderID: 331809481

LEAD (Pb) CHAIN OF CUSTODY

EMSL ORDER ID *(Lab Use Only)*:

#331809481

LATESTING
520 MISSION STREET
SOUTH PASADENA, CA
91030
PHONE: (800) 303-0047
FAX: (323)-254-9982

Additional Pages of the Chain of Custody are only necessary if needed for additional sample information

Sample #	Location	Volume/Area	Date/Time Sampled
B-6	Tennis court light Poles, [illegible], Intact, [illegible] metal		
B-7	Tennis Court Shed, green, Intact, Wood		
B-8	Tennis Court Shed, white, Intact, Wood		
B-9	Tennis court Floor, Red, intact, concrete		
B-10	Tennis Court Floor, green, intact, concrete		

Comments/Special Instructions:

Page 2 of 2 pages

Request # _____

County of San Diego

DEPARTMENT OF ENVIRONMENTAL HEALTH
P.O. BOX 129261, SAN DIEGO, CA 92112-9261
(858) 505-6700 FAX (858) 505-6848
www.sdcdeh.org

PUBLIC RECORDS REQUEST FOR THE SITE ASSESSMENT AND MITIGATION (SAM) PROGRAM AND HAZARDOUS MATERIALS DIVISION (HMD)

Requestor Name: Stephen Bartlett **E-Mail:** sbartlett@hillmanngroup.com

Phone: (714) 634-9500 **FAX:** ( )

Company Name: Hillmann Consulting LLC

Mailing Address: 1745 W. Orangewood Avenue, Orange, CA 92868

(You may attach a business card/overprint with business card if preferred)

Additional information may be accessed from the DEH website, www.sdcdeh.org. Fax or email your completed form to the Public Records Program at (858) 505-6848 or deh.publicrecords@sdcounty.ca.gov. The following information is required. Separate forms are needed for each address or parcel number.

_____ **or** 313-011-06-00

Exact Address (Street, City and Zip Code) Assessor Parcel Number

Optional information (establishment permit number, business name, etc.): _____

Please indicate the purpose of your search by checking all that apply:

- ☑ Contaminated Property Investigation(s) (SAM Cases)
- ☑ SAM Closure Letter/Report
- ☑ Hazardous Materials Permit & Underground Storage Tank Files (HMD/UST)
- ☐ Other (specify):_____
- ☐ Monitoring Well Files

OFFICE USE ONLY BELOW THIS LINE

Files reviewed by: _____ of _____ Date: _____

Files copied for: _____ of _____ Date: _____

Request cancelled by: _____ Date: _____

Photocopies _____ Cost _____ Picked up/mailed on _____ By _____

A search for DEH records checked above has been conducted and the following apply:

☐ SAM files for the permit number(s) listed below are available.

#_____ #_____ #_____ #_____ #_____

☐ HMD/UST files for the permit number(s) listed below are available.

#_____ #_____ #_____ #_____ #_____

☐ Original records were purged.

#_____ #_____ #_____ #_____ #_____

☐ No SAM/HMD/UST records were found for the address/APN you requested.

_____ _____

Signature - DEH Representative Date

DEH complies fully with the California Public Records Act and the Federal Freedom of Information Act. Please be advised that photocopy and/or scanned file fees may apply.

Request # _____

County of San Diego

DEPARTMENT OF ENVIRONMENTAL HEALTH
P.O. BOX 129261, SAN DIEGO, CA 92112-9261
(858) 505-6700 FAX (858) 505-6848
www.sdcdeh.org

PUBLIC RECORDS REQUEST FOR THE SITE ASSESSMENT AND MITIGATION (SAM) PROGRAM AND HAZARDOUS MATERIALS DIVISION (HMD)

Requestor Name: Stephen Bartlett **E-Mail:** sbartlett@hillmanngroup.com

Phone: (714) 634-9500 **FAX:** ( )

Company Name: Hillmann Consulting LLC

Mailing Address: 1745 W. Orangewood Avenue, Orange, CA 92868

(You may attach a business card/overprint with business card if preferred)

Additional information may be accessed from the DEH website, www.sdcdeh.org. Fax or email your completed form to the Public Records Program at (858) 505-6848 or deh.publicrecords@sdcounty.ca.gov. The following information is required. Separate forms are needed for each address or parcel number.

_____ **or** 313-011-10-00

Exact Address (Street, City and Zip Code) Assessor Parcel Number

Optional information (establishment permit number, business name, etc.): _____

Please indicate the purpose of your search by checking all that apply:

- ☑ Contaminated Property Investigation(s) (SAM Cases)
- ☑ SAM Closure Letter/Report
- ☑ Hazardous Materials Permit & Underground Storage Tank Files (HMD/UST)
- ☐ Other (specify):_____
- ☐ Monitoring Well Files

OFFICE USE ONLY BELOW THIS LINE

Files reviewed by: _____ of _____ Date: _____

Files copied for: _____ of _____ Date: _____

Request cancelled by: _____ Date: _____

Photocopies _____ Cost _____ Picked up/mailed on _____ By _____

A search for DEH records checked above has been conducted and the following apply:

☐ SAM files for the permit number(s) listed below are available.

#_____ #_____ #_____ #_____ #_____

☐ HMD/UST files for the permit number(s) listed below are available.

#_____ #_____ #_____ #_____ #_____

☐ Original records were purged.

#_____ #_____ #_____ #_____ #_____

☐ No SAM/HMD/UST records were found for the address/APN you requested.

_____ _____

Signature - DEH Representative Date

DEH complies fully with the California Public Records Act and the Federal Freedom of Information Act. Please be advised that photocopy and/or scanned file fees may apply.

Request # _____

County of San Diego

DEPARTMENT OF ENVIRONMENTAL HEALTH
P.O. BOX 129261, SAN DIEGO, CA 92112-9261
(858) 505-6700 FAX (858) 505-6848
www.sdcdeh.org

PUBLIC RECORDS REQUEST FOR THE SITE ASSESSMENT AND MITIGATION (SAM) PROGRAM AND HAZARDOUS MATERIALS DIVISION (HMD)

Requestor Name: Stephen Bartlett **E-Mail:** sbartlett@hillmanngroup.com

Phone: (714) 634-9500 **FAX:** ( )

Company Name: Hillmann Consulting LLC

Mailing Address: 1745 W. Orangewood Avenue, Orange, CA 92868

(You may attach a business card/overprint with business card if preferred)

Additional information may be accessed from the DEH website, www.sdcdeh.org. Fax or email your completed form to the Public Records Program at (858) 505-6848 or deh.publicrecords@sdcounty.ca.gov. The following information is required. Separate forms are needed for each address or parcel number.

_____ **or** 313-060-01-00

Exact Address (Street, City and Zip Code) Assessor Parcel Number

Optional information (establishment permit number, business name, etc.): _____

Please indicate the purpose of your search by checking all that apply:

- ☑ Contaminated Property Investigation(s) (SAM Cases)
- ☑ SAM Closure Letter/Report
- ☑ Hazardous Materials Permit & Underground Storage Tank Files (HMD/UST)
- ☐ Other (specify):_____
- ☐ Monitoring Well Files

OFFICE USE ONLY BELOW THIS LINE

Files reviewed by: _____ of _____ Date: _____

Files copied for: _____ of _____ Date: _____

Request cancelled by: _____ Date: _____

Photocopies _____ Cost _____ Picked up/mailed on _____ By _____

A search for DEH records checked above has been conducted and the following apply:

☐ SAM files for the permit number(s) listed below are available.

#_____ #_____ #_____ #_____ #_____

☐ HMD/UST files for the permit number(s) listed below are available.

#_____ #_____ #_____ #_____ #_____

☐ Original records were purged.

#_____ #_____ #_____ #_____ #_____

☐ No SAM/HMD/UST records were found for the address/APN you requested.

_____ _____

Signature - DEH Representative Date

DEH complies fully with the California Public Records Act and the Federal Freedom of Information Act. Please be advised that photocopy and/or scanned file fees may apply.

HILLMANN
CONSULTING

April 20, 2018

Department of Toxic Substances Control
San Diego Field Office
2375 Northside Drive, Suite 100
San Diego, CA 92108-2700
Phone (619) 516-1982
Fax (619) 516-1963
PubReqAct@dtsc.ca.gov

RE: DTSC Files:

Vacant Land, Unassigned Address:
APN: 313-011-10-00, 313-011-06-00, 313-060-01-00
San Diego, CA 92129

Dear Sir/Madam:

Hillmann Consulting, LLC is conducting an environmental investigation of the above referenced property. Under the Freedom of Information Act, we would like to request any information your office has regarding this property. If any records are located, we would like to obtain copies or schedule a file review. If no records are available, please contact me to confirm. Thank you for your assistance.

Sincerely,



Kristine Savona
Office Manager
Hillmann Consulting, LLC
ksavona@hillmanngroup.com

Request Confirmation

Request Information

Tracking Number : *EPA-R9-2018-006869*

Requester Name : Ms. Kristine Savona

Date Submitted : 04/20/2018

Request Status : Submitted

Description :

Vacant Land, Unassigned Address: APN: 313-011-10-00, 313-011-06-00, 313-060-01-00 San Diego, CA 92129 Dear Sir/Madam: We would like to request any information your office has regarding any environmental documents, underground storage tanks (USTs) or hazardous materials for the property listed below. If any records are located, we would like to obtain copies or schedule a file review. If no records are available, please contact me to confirm. Thank you for your assistance

FOIA Invoice

Environmental Protection Agency
1200 Pennsylvania Ave, NW
Washington, DC 20460

Mail Payment to	**FOIA Tracking Number**
USEPA, FOIA and Miscellaneous Payments, Cincinnati Finance Center P.O. BOX 979078 St. Louis, MO 63197-9000	EPA-R9-2018-006869
	Invoice Date 05/08/2018

Requester Contact Information	**Description of Records Requested**
Kristine Savona 1745 W. Orangewood Avenue Suite 110 Orange, CA 92868 ksavona@hillmanngroup.com 714-634-9500	Vacant Land, Unassigned Address: APN: 313-011-10-00, 313-011-06-00, 313-060-01-00 San Diego, CA 92129 Dear Sir/Madam: We would like to request any information your office has regarding any environmental documents, underground storage tanks (USTs) or hazardous materials for the property listed below. If any records are located, we would like to obtain copies or schedule a file review. If no records are available, please contact me to confirm. Thank you for your assistance

	Date	**By**
Request Received	04/20/2018	Region 9
Request Fulfilled by Agency	05/08/2018	Ivry Johnson

Comments/Instructions

Request Fee Category
Commercial

Description of Costs	**Quantity**	**Amount (USD)**
Search	0.5 hours	$14.00
Costs Sub-total		***$14.00***
	AMOUNT DUE	**$14.00**

UNITED STATES ENVIRONMENTAL PROTECTION AGENCY
REGION IX
75 Hawthorne Street
San Francisco, CA 94105

MAY - 7 2018

Ms. Kristine Savona
1745 West Orangewood Avenue, Suite 110
Orange, California 92868

Re: Freedom of Information Act Request EPA-R9-2018-006869

Dear Ms. Kristine Savona:

This is in response to your Freedom of Information Act request regarding:

> Assessor's Parcel Numbers: 313-011-10-00, 313-011-06-00, and 313-060-01-00, San Diego, California 92129.

I wish to advise you that Region 9 has no records responsive to your request.

All FOIA related documents, including this letter (invoice if applicable), have been uploaded to EPA's FOIAOnline system found at https://foiaonline.regulations.gov/foia/action/public/home. Please be sure to reference your FOIA request as EPA-R9-2018-006869 to access this record.

This letter concludes our response to your request. You may appeal this response by email at hq.foia@epa.gov, or by mail to the National Freedom of Information Office, U.S. EPA, 1200 Pennsylvania Avenue, N.W. (2822T), Washington, DC 20460 (U.S. Postal Service Only). Only items mailed through the United States Postal Service may be delivered to 1200 Pennsylvania Avenue, N.W. If you are submitting your appeal via hand delivery, courier service, or overnight delivery, you must address your correspondence to 1301 Constitution Avenue, N.W., Room 6416J, Washington, DC 20004. Your appeal must be made in writing, and it must be received no later than 90 calendar days from the date of this letter. The Agency will not consider appeals received after the 90 calendar day limit. Appeals received after 5:00 pm EST will be considered received the next business day. The appeal letter should include the FOIA tracking number listed above. For quickest possible handling, the subject line of your email, the appeal letter, and its envelope, if applicable, should be marked "Freedom of Information Act Appeal." Additionally, you may seek resolution services from EPA's FOIA Public Liaison at hq.foia@epa.gov or (202)566-1667, or from the Office of Government Information Services (OGIS). You may contact OGIS in any of the following ways: by mail, Office of Government Information Services, National Archives and Records Administration, Room 2510, 8610 Adelphi Road, College Park, MD 20740-6001; e-mail, ogis@nara.gov; telephone, 202-741-5770 or 1-877-684-6448; and facsimile, 202-741-5769.

The Land Division's RCRA Records Center is maintained by Toeroek Associates Inc., under contract to EPA Region 9. If you have any questions, please contact Colin Lee of Tetra Tech, Inc. at 415-947-4597.

Sincerely,

Jeff Scott, Director
Land Division

FOIA Contact Information for State Offices
Region IX

Arizona

Arizona Department of Environmental Quality
1110 W. Washington St.
Phoenix, AZ 85007
Phone: (602) 771-4380

California

California EPA
Department of Toxic Substances Control
1001 I Street
P.O. Box 806
Sacramento, CA 95812-0806
Phone: (916) 322-0476

Hawaii

Hawaii Department of Health
Solid and Hazardous Waste Branch
919 Ala Moana Boulevard, Room #212
Honolulu, HI 96814
Phone: (808) 586-4226

Nevada

Department of Conservation & Natural Resources
Division of Environmental Protection
Bureau of Waste Management
901 South Stewart Street, Suite 4001
Carson City, NV 89701
Phone: (775) 687-9459

Guam

GUAM EPA
P.O. Box 22439 GMF
Barrigada, GU 96921
Phone: +1 (671) 475-1658

Department of Toxic Substances Control

Barbara A. Lee, Director
8800 Cal Center Drive
Sacramento, California 95826-3200

Matthew Rodriquez
Secretary for
Environmental Protection

Edmund G. Brown Jr.
Governor

April 20, 2018

Kristine Savona
Hillmann Consulting, LLC
ksavona@hillmanngroup.com

Public Records Request Number: 1-042018-01
Location: Vacant Lane, Unassigned Address (APN's 313-011-10-00, 313-011-06-00, 313-060-01-00) San Diego, CA 92129

Dear Requestor:

We have received your Public Records Act Request for records from the Department of Toxic Substances Control.

We are unable to search our records using APN's as our databases do not include this information. If you have a specific address, please let us know.

We would like to inform you about Envirostor, a database that provides information and documents on over 5,000 DTSC cleanup sites. EnviroStor can be accessed at: http://www.envirostor.dtsc.ca.gov/public. Also, a computer is available in the Central Files of each DTSC Regional Office for use by community members to view EnviroStor.

If you have any questions, would like further information regarding your request or would like an appointment to visit Sacramento's Central Files, please contact me at (916) 255-6449.

Sincerely,

Ruth J. Saroian
Regional Central Files

HILLMANN
CONSULTING

April 20, 2018

San Diego Regional Water Quality Control Board
2375 Northside Drive, Suite 100
San Diego, CA 92108-2700
Phone (619) 516-1990
Fax (619) 516-1994
rb9_records@waterboards.ca.gov

RE: Environmental Files:

Vacant Land, Unassigned Address:
APN: 313-011-10-00, 313-011-06-00, 313-060-01-00
San Diego, CA 92129

Dear Sir/Madam:

Hillmann Consulting, LLC is conducting an environmental investigation of the above referenced property. We would like to request any information your office has regarding this property such as environmental files (UST, groundwater, wells, etc.). If any records are located, we would like to obtain copies or schedule a file review. If no records are available, please contact me to confirm. Thank you for your assistance.

Sincerely,



Kristine Savona
Office Manager
Hillmann Consulting, LLC
ksavona@hillmanngroup.com

Stephen Bartlett

From: Lima, Lucas@Waterboards <Lucas.Lima@Waterboards.ca.gov> on behalf of RB9 _Records, WB@Waterboards <rb9_records@waterboards.ca.gov>
Sent: Tuesday, April 24, 2018 1:41 PM
To: Stephen Bartlett
Subject: RE: RWQCB Public Records Request

Good afternoon Stephen.

We could find no records for the properties requested.

Sincerely,

Lucas Lima | Public Records Coordinator
San Diego Regional Water Quality Control Board
2375 Northside Drive, Suite 100
San Diego, CA 92108
(619) 521-3377
><((((º>`·.¸¸.·´¯`·.¸.·´¯`·...¸><((((º>¸.·
`·.¸.·´¯`·.¸ . . .·´¯`·.. ><((((º>`·.¸¸.·´¯`·.¸.·´¯`·...¸><((((º>







From: Stephen Bartlett [mailto:sbartlett@hillmannconsulting.com]
Sent: Friday, April 20, 2018 9:18 AM
To: RB9_Records, WB@Waterboards <rb9_records@waterboards.ca.gov>
Subject: RWQCB Public Records Request

Good morning,

Please see attached public records request.

Stephen Bartlett
Environmental Technician

Hillmann Consulting, LLC
1745 W. Orangewood Ave., Suite 110
Orange, CA 92868
Office: (714) 634-9500
Cell: (714) 949-2371
Fax: (714) 634-9507

sbartlett@hillmanngroup.com
www.HillmannConsulting.com



This message contains information that may be privileged or confidential and is property of Hillmann Consulting, LLC. It is intended only for the person to whom it is addressed. If you are not the intended recipient, you are not authorized to read, retain, copy, disseminate, distribute, or use this message or any part thereof. If you receive this message in error, please notify the sender immediately and destroy all copies of this message.

APPENDIX G

PROJECT PERSONNEL QUALIFICATIONS

HILLMANN
CONSULTING

Christopher Baker, LEED AP

Vice President of Operations

EDUCATION:

B.A. Economics, University of Maryland

CERTIFICATIONS:

LEED Accredited Professional

NIOSH 582 Certified

EPA AHERA Asbestos Inspector/Management Planner Certified

EPA AHERA Project Designer/Supervisor Certified

State of VA Licensed Asbestos Inspector/Management Planner

State of VA Licensed Asbestos Project Monitor

AIHA Asbestos Analyst Registry Board Approved ID# 4593

EPA Trained in IAQ Evaluation and Remediation

Radiation Safety Trained

Scitec XRF Operator's License

Trained/certified in accordance with 29 CFR 1910.146 permit-required confined spaces.

YEARS OF EXPERIENCE:

With Hillmann: 27 years

Total: 27 years

PROFESSIONAL EXPERIENCE:

Mr. Baker is the Vice President of Operations at Hillmann, responsible for business operations, fiscal management and field staff management throughout the company. Mr. Baker is responsible for the performance and management of industrial hygiene services, IAQ Investigations, Mold & Moisture Investigations, Asbestos and Lead Paint Investigations on 20,000,000+ square feet in commercial, office, retail, government, school and multi-family residential settings. He responds and coordinates restoration response following disasters, fires, pipe breaks, etc. Mr. Baker is an ASTM Qualified Environmental Professional for the performance of Phase I and Phase II Environmental Site Assessments. He writes remedial specifications and Operation & Maintenance (O&M) Programs for commercial and residential buildings and co-wrote Standard Operating Procedure for heavy construction contractors working in naturally occurring asbestos.

He also acts as a primary point of contact for multiple high-profile, nationwide clients and is frequently requested to help solve difficult situations and regulatory issues.

As a LEED AP, Mr. Baker provides green building services toward LEED accreditation in the Sustainable Sites, Water Efficiency, Energy & Atmosphere, Materials & Resources, Indoor Environmental Quality and Innovation & Design categories. He prepares sustainable strategies to enhance indoor environments including moisture management, hazardous materials compliance, indoor air quality management, pollutant source control and ventilation effectiveness. Mr. Baker also implements systems maintenance practices, water conservation programs and energy efficient building operation plans to reduce environmental impacts.

Representative experience includes:

Tishman Speyer Properties, Various locations nationwide: Hillmann has been providing the complete environmental program for Tishman Speyer's properties since 1987. Our services include phase I environmental site assessments, subsurface investigations, site remediation oversight, asbestos surveys, air monitoring, bid administration, O&M programs, employee training, industrial hygiene and indoor air quality programs. The estimated contract value is $1,000,000 annually. Mr. Baker functions as a Project Principal, Project Manager and Environmental Assessor. This project is ongoing.

Citigroup – Complete Environmental Program, Various locations nationwide: Mr. Baker is the Project Principal, Project Manager and Environmental Assessor for this contract on which Hillmann has been providing complete environmental program including Phase I environmental site assessments, Phase II environmental site assessments, asbestos and lead surveys, air monitoring, bid administration and O&M programs, industrial hygiene and indoor air quality programs, geology services, radon testing and hazardous materials assessments. Estimated cost to date: $8,250,000. This project is ongoing.

J.C. Penney Company, Inc., Various locations nationwide: Since 1994, Hillmann has been providing complete environmental consulting for J.C. Penney including: Phase I & II ESA's, IAQ, Mold, Asbestos, Lead, Water testing, from identification through testing through remediation. Mr. Baker's role included Project Manager and Environmental Assessor responsibilities. Estimated cost to date: $4,000,000. This project is ongoing.

Verizon Environmental Services, Various locations nationwide: Since 1996, Hillmann has been providing Verizon with asbestos and lead investigations, abatement design, air monitoring and mold and water sampling and emergency response services including IAQ, noise, confined space, characterization, and ventilation evaluation. Mr. Baker functions as Project Manager on this contract. Estimated cost to date: $12,600,000. This project is ongoing.

Mill Creek Realty Trust, Various nationwide locations: Mr. Baker is the Project Principal and Project Manager for this Client since 2002 as Hillmann provides expertise and guidance on moisture intrusion and microbial issues encountered during construction projects and within their occupied multi-family residential buildings. Assisted in the development of MCRT's moisture protection program, conduct pro-active inspections, conduct incident response investigations and oversee restoration. Additionally conduct hazardous material inspections for demolition purposes. Cost $500,000 to date. These projects are ongoing.

General Growth Properties, Various nationwide facilities: National service agreement for phase I site assessments and hazardous materials surveys, including asbestos surveys and investigations, project monitoring, mold work, bulk sampling and analysis. Mr. Baker is the Project Principal and Project Manager on the contract. This project is ongoing. Cost: $750,000.

Wexford Development, LLC, Various locations nationwide: Hillmann provides complete environmental consulting for this client including Phase I & II ESA's, UST removal, IAQ, mold, asbestos, lead, and water testing. Mr. Baker functions as a Project Principal, Project Manager and Environmental Assessor in its execution. Cost: $254,000. This project is ongoing.

Clark Construction, Various locations Metro Washington DC: Mr. Baker is the Project Principal and Project Manager for this Client as Hillmann provides expertise and guidance on moisture intrusion and microbial issues encountered during construction projects. Assisted in the development of Clark's moisture protection program, conduct pro-active inspections, conduct employee training, conduct incident response investigations and oversee restoration. Cost $150,000 to date. These projects are ongoing.

Tyson's Corner Center, McLean, VA: Hillmann is providing asbestos and lead surveys and remediation oversight, UST services, IAQ and mold services, and Phase I environmental site assessments for this ongoing contract. Mr. Baker functions as the Project Principal, Project Manager and Field Technician. Cost: $600,000. This project is

ongoing.

Diocese of Arlington, Fairfax & Arlington Counties, VA: Mr. Baker is the Project Principal and Project Manager overseeing asbestos, IAQ, lead and mold consulting services. Over 250 projects have been completed in 53 different buildings. The Diocese is a continuous client since 1989. Cost: $500,000

Fairfax County Public Schools, Fairfax County, VA: As Project Principal and Project Manager for this contract, Mr. Baker provided oversight and management for this asbestos, lead and mold consulting as well as various Indoor Air Quality projects. A total of 236 projects were completed in over 50 different school/center/office buildings without incident. Cost: $125,000 annually.

St. Anselm's Abbey and School, Washington, DC: Mr. Baker is responsible for Project Management and Field Technician Services on this ongoing asbestos and lead investigation contract, and 3 year AHERA re-inspections. Cost: $15,000.

Tishman Speyer Properties: Subsurface Investigation and Soil Segregation on a City Block, Washington, DC: Hillmann was retained to perform subsurface investigations and soil segregation on a city block slated for construction. Several Phase II subsurface investigations were conducted on the site to determine environmental impacts to soil and groundwater. Subsurface investigations were conducted with both direct push and hollow stem auger technology. Analytical results indicated soil and groundwater contamination from metals and PAH compounds. Hillmann performed the process of advancing borings within the footprint of the planned excavation to pre-classify soils for regulatory disposal. Our team was then responsible for complete oversight of the segregation and disposal of impacted soil. Based on semi-volatile compounds identified in the soil from past use, Hillmann designed an injection program whereby a reagent was introduced into the excavation footprint. The injection program was 100% successful in removing all compounds above regulatory criteria. Metals were successfully removed and all residual PAH compounds remediated with a no further action letter received from the regulating agency. Mr. Baker serves as Project Principal, Project Manager and Environmental Assessor for this project, which completed in 2009. Cost $147,000.