



**Rady Children's Hospital
Intensive Care Unit and
Emergency Services Pavilion Project
San Diego, California**

Limited Phase I Environmental Site Assessment

Final

August 2022

Rady Children's Hospital



Executive Summary

Jacobs Engineering Group, Inc., (Jacobs), was commissioned by Rady Children’s Hospital-San Diego (RCHSD) to conduct an Environmental Site Assessment (ESA) of the areas of the property proposed for new development (See Figure 2-1) and a parking lot located at 3020 Children’s Way, San Diego, California (Property). The site visit was conducted on March 22, 2022. The site visit included walking the Property, inspecting various storage areas, taking site photos, holding detailed discussions with the Project’s construction manager, and observing any indications of potential environmental concerns within the Property. The interview with facility personnel was performed on March 18, 2022. A review of readily available documents, site records, permits, and required local, state, and federal databases was conducted as part of this ESA.

Site Description

RCHSD campus is located at 3020 Children’s Way, San Diego, California. The facilities within the Project’s demolition footprint consist of portions of the Nelson Pavilion, the Frost Street Lot, Nelson Warehouse Building 12 and elevated corridor, and Stairway Tower and Bridge leading to the North garage. The proposed project area evaluated occupies an approximately 27 acres. RCHSD is the largest children’s hospital on the West Coast and provides comprehensive pediatric specialties and subspecialties to patients in the western United States. The Property is in an area that is a mix of general commercial and residential uses within the city of San Diego, California (Figure 2-1).

Prior to construction of the current structures in the early 1950s, the Property and immediate area were agricultural. Residential homes were historically located to the southwest of the Property. The campus began as a polio clinic and has been occupied by RCHSD since the early 1950s. The current structures on the Property, including the Nelson Pavilion, Nelson Warehouse, Building 12, and the Frost Street parking lot, were initially developed around the mid-1950s to early 1960s and have expanded over several decades.

The current use of adjoining properties is summarized in Table ES-1.

Table ES-1. Current Use of Adjoining Properties

Direction	Current Use
North	Frost Street, Commercial Businesses, and Residential Properties
East	Children’s Way, Interstate (I-) 805 Freeway
South	Birmingham Way, Public Buildings, Commercial Businesses, and Residential Properties
West	Sharp Memorial Hospital Campus, State Route (SR-) 163 Freeway

Construction

The Project includes the construction of a new Intensive Care Unit and Emergency Services Pavilion (ICU/ESP), a new Central Utilities Plant (CUP), and a new Connector Building on the RCHSD main campus. Several demolition/alteration projects would occur to clear space for the new construction, equating to approximately 76,450 square feet (SF) in gross floor area of structure demolition. The following structures are proposed for demolition:

-
- Two-story Nelson Warehouse
- Building 12 Gait Lab and the enclosed elevated corridor to Sharp Hospital

- Stair tower at the north end of the Medical Office Building (MOB) and the bridge (enclosed passageway) between the MOB and the Hahn Pavilion
- A paved parking lot containing 173 spaces located near Frost Street

The above listed structures, adjoining parking area, and open spaces were the focus of the Limited Phase I ESA site inspections. Available records for all structures and facilities associated with the RCHSD campus were reviewed.

Previous Assessments

It is not known if a previous Phase I ESA was prepared for RCHSD.

Summary of Findings

Recognized Environmental Conditions

The following recognized environmental conditions (RECs) were identified for this Limited Phase I ESA:

- **Nelson Warehouse – Asbestos fireproofing on the structural steel and floor deck.** The ceilings on both floors of the warehouse are lined with asbestos, based on the warning signs that are located throughout the building. The suspected asbestos-containing material (ACM) should be assessed by a State-licensed contractor. All ACM should be properly remediated and disposed of in accordance with State and federal regulations prior to demolition of the structure. The demolition of this building could result in potential releases to the surrounding environment if ACM is not handled correctly.

De Minimis Conditions

The following *de minimis* conditions were identified:

- Rust staining was noted along the elevated fenced storage lot northeast of Building 12 on the west portion of the Project Boundary. The source of the rust is not clear. The condition and the apparent size of the minor rust staining appeared to be *de minimis*.
- Minor paint staining was observed outside the paint room around the cement drainage basin. The basin was observed to have residual paint spills and markings. The apparent staining appeared to be *de minimis*.
- Five-gallon gasoline containers and lawn care equipment were kept in a covered fenced storage area outside Building 12. A small, visible stain was apparent on the ground and appeared to be *de minimis*.

Controlled Recognized Environmental Conditions

- None identified

Historical Recognized Environmental Conditions

- None identified

Other Environmental Considerations

The following other environmental considerations were identified:

- The facility has two large liquid oxygen tanks. Signage indicated that they are regularly inspected. The dismantling during demolition could be a concern if the tanks are not handled properly.

Data Gaps and Deviations

According to Section 3.2.20 of ASTM International (ASTM) E1527-13, a data gap is a lack of, or inability to obtain, information required by the ASTM standard despite good faith efforts to gather the data. Data gaps can result from incompleteness in any of the activities required by the ASTM standard. A data gap is considered significant only if it affects the ability to identify RECs. No data gaps were identified as a result of this Limited Phase I ESA.

Contents

Executive Summary	ii
Site Description	ii
Construction	ii
Previous Assessments	iii
Summary of Findings	iii
Data Gaps and Deviations	iv
Contents	v
Acronyms and Abbreviations	viii
1. Introduction	1
1.1 Purpose	1
1.2 Scope of Services	1
1.3 Limitations and Exceptions	2
1.4 Data Gaps and Deviations	2
1.5 Special Terms and Conditions	2
1.6 Reliance Disclaimer	3
2. Site Description	4
2.1 Location	4
2.2 Site Setting and General Vicinity Characteristics	5
2.3 Current Use of the Site	6
2.4 Description of Structures, Roads, and Other Improvements on the Property	6
2.5 Current Uses of Adjoining Properties	6
3. Owner/User-Provided Information	8
3.1 Title Records	8
3.2 Environmental Liens or Activity Use Limitations	8
3.3 Specialized Knowledge	8
3.4 Valuation Reduction for Environmental Issues	8
3.5 Owner, Site Manager, and Occupant Information	8
3.6 Reason for Performing Limited Phase I	8
4. Records Review	9
4.1 Environmental Record Sources	9
4.2 Historical Use Information on the Property and Adjacent Properties	22
4.3 Previous Assessments	26
5. Site Reconnaissance	27
5.1 Methodology and Limiting Conditions	27
5.2 General Property Setting	27
6. Interviews	30
6.1 Interview with Site Personnel	30

6.2	Interview with State and Local Government Officials	30
7.	Environmental Site Assessment Findings	31
7.1	Recognized Environmental Conditions	31
7.2	<i>De Minimis</i> Conditions	31
7.3	Controlled Recognized Environmental Conditions	31
7.4	Historical Recognized Environmental Conditions	32
7.5	Other Environmental Considerations	32
7.6	Data Gaps and Deviations	32
8.	Environmental Professional Statement	33
9.	References	34

Appendices

Appendix A Site Photographs

Appendix B User and Site Owner Questionnaire

Appendix C EDR Report

Tables

Table ES-1. Current Use of Adjoining Properties ii
Table 2-1. Current Use of Adjoining Properties 7
Table 4-1. Regulatory Database Search..... 9
Table 4-2. EDR Database Listings..... 12

Figures

Figure 2-1. Project Boundary and Proposed Demolitions Map.....4

Acronyms and Abbreviations

°F	degrees Fahrenheit
ACM	asbestos-containing material
ACP	Acute Care Pavilion
af	acre-foot/feet
APN	Assessor's Parcel Number
AST	aboveground storage tank
ASTM	American Society for Testing and Materials International
AUL	activity use limitation
CERS	California Environmental Reporting System
CESQG	Conditionally Exempt Small Quantity Generator
CFR	Code of Federal Regulations
CHMIRS	California Hazardous Material Incident Reporting System
CIWQS	California Integrated Water Quality System
CORRACTS	Corrective Action Tracking System
CSSD	Children's Specialists of San Diego
CUP	Central Utilities Plant
DEHQ	Department of Environmental Health and Quality
DGS	Department of General Services
DoD	Department of Defense
DTSC	Department of Toxic Substances Control
ECHO	Enforcement and Compliance History Information
EDR	Environmental Data Resources, Inc.
EMI	Emissions Inventory Data
EPA	Environmental Protection Agency
ESA	Environmental Site Assessment
ESP	Emergency Services Pavilion
FEMA	Federal Emergency Management Agency
FINDS	Facility Index System/Facility Registry System
GIS	Geographic Information System
HIST	historical (a database reference as in HIST UST)
HMMD	San Diego Hazardous Materials Management Division
HWTS	Hazardous Waste Tracking System
I-	Interstate
ICIS	Integrated Compliance Information System

ICU	Intensive Care Unit
ID	identification
IWMB	Integrated Waste Management Board
Jacobs	Jacobs Engineering Group Inc.
kg	kilogram(s)
LLD	lower limit of detection
LQG	large quantity generator
LUST	leaking underground storage tank
MGP	Manufactured Gas Plant
MOB	Medical Office Building
MRI	magnetic resonance imaging
MSL	mean sea level
NLR	No Longer Regulated
NOAA	National Oceanic and Atmospheric Administration
NonGen	Non-Generator(s)
NPL	National Priorities List
PCB	polychlorinated biphenyl
Practice	ASTM Practice E1527-13
Property	Property located at 3020 Children's Way San Diego, California
PVC	polyvinyl chloride
RCHSD	Rady Children's Hospital-San Diego
RCRA	Resource Conservation and Recovery Act
REC	recognized environmental condition
RWQCB	Regional Water Quality Control Board
SDCWA	San Diego County Water Authority
SDG&E	San Diego Gas and Electric
SEMS	Superfund Enterprise Management System
SF	square feet
SLIC	Spills, Leaks, Investigations, and Cleanups
SPCC	Spill Prevention, Control, and Countermeasure
SQG	small quantity generator
SR-	State Route
SWEEPS	Statewide Environmental Evaluation and Planning System
SWF/LF	Solid Waste Facility/Landfill
SWRCB	State Water Resource Control Board

TSDF	treatment, storage, and disposal facilities
US AIRS	US EPA Aerometric Information Retrieval System
USGS	U.S. Geological Survey
UST	underground storage tank

1. Introduction

1.1 Purpose

At the request of the RCHSD, Jacobs Engineering Group Inc. (Jacobs) conducted a Limited Phase I Environmental Site Assessment (ESA) of the Property located at 3020 Children's Way, San Diego, California (Property). This report presents the results of the ESA for the Property. The ESA consisted of a site reconnaissance, interviews, and review of readily available documents.

The objective of the ESA is to provide an independent, third-party review of existing information regarding the Site's environmental condition relating to known or potential recognized environmental conditions (RECs). In general, the ESA was conducted in accordance with the ASTM International (ASTM) Standard Practice for Environmental Site Assessments E1527-13 (Practice). As defined in the Practice, a REC is:

the presence or likely presence of any hazardous substances or petroleum products in, on, or at a property: (1) due to release to the environment; (2) under conditions indicative of a release to the environment; or (3) under conditions that pose a material threat of a future release to the environment. De minimis conditions are not recognized environmental conditions.

The term is not intended to include *de minimis* conditions that generally do not present a material risk of harm to public health or the environment and that generally would not be the subject of an enforcement action if brought to the attention of appropriate government agencies.

1.2 Scope of Services

The Project scope included evaluating the RCHSD property area that may be impacted by the approved property improvements. Project improvements are described below.

Several demolition/alteration projects would occur to clear space for the new construction, equating to approximately 76,450 square feet (SF) in gross floor area of structure demolition. The facilities within the Project footprint that will be demolished include portions of the Nelson Pavilion including the warehouse, Building 12 Gait Lab along with the enclosed elevated corridor to Sharp Hospital, the stair tower at the north end of the Medical Office Building (MOB), and the connected bridge to the Hahn Pavilion as well as the Frost Street paved surface parking lot. The facilities are currently being used for several purposes including dialysis, physical therapy, and neonatal intensive care as well as administrative and maintenance-related work.

The goal of the ESA was to identify and document RECs associated with the Property. The ESA site reconnaissance effort was focused on the areas of the Property where development is to occur. This ESA report contains a qualitative assessment of likely and actual conditions at the Property based on readily available information and field observations.

In conducting the ESA, Jacobs used information obtained from:

- Information provided by the owner and/or occupants (Section 3)
- Documents readily available through public access venues, including an environmental database review (Section 4)
- Site reconnaissance (Section 5)
- Interviews with facility personnel (Section 6)

Jacobs conducted its study in a manner consistent with the Practice and generally accepted ESA practices and believes the information contained in this report is true and correct, within the limitations and exceptions set out

- Documents readily available through public access venues, including an environmental database review (Section 4)
- Site reconnaissance (Section 5)
- Interviews with facility personnel (Section 6)

Jacobs conducted its study in a manner consistent with the Practice and generally accepted ESA practices and believes the information contained in this report is true and correct, within the limitations and exceptions set out in Section 1.3. All findings, opinions, and conclusions stated in this report are based on facts and circumstances as they existed during the site visit on March 22, 2022, and, as such, they are not necessarily indicative of future conditions at the site.

1.2.1 Significant Assumptions

Significant assumptions made as part of identifying RECs based on the records review, site reconnaissance, and interviews are discussed in other sections of this report. In accordance with the Practice, information collected from these sources was assumed to be correct and has not been independently verified by Jacobs, nor does Jacobs guarantee its completeness or accuracy.

1.3 Limitations and Exceptions

Pursuant to Section 13.1.5 of the Practice and the approved scope of work, this ESA does not include an analysis of the following additional issues: (1) asbestos-containing materials, (2) radon, (3) lead-based paint, (4) lead in drinking water, (5) wetlands, (6) regulatory compliance, (7) cultural and historic resources, (8) industrial hygiene, (9) health and safety, (10) ecological resources, (11) endangered species, (12) indoor air quality, (13) biological agents, (14) mold, (15) high-voltage power lines, and (16) liabilities associated with the offsite management of solid or hazardous wastes originating from this site.

Additionally, and in accordance with Section 7.4 of the Practice and the approved scope of work, Jacobs did not conduct any sampling, monitoring, analytical or geotechnical investigations, or quantitative evaluation of vapor migration but relied upon reasonably ascertainable information provided by others. Jacobs assumes responsibility only for those conditions it was specifically authorized to investigate, as described herein.

1.4 Data Gaps and Deviations

A data gap is a lack of, or inability to obtain, information required by the ASTM standard, despite good faith efforts to gather the data. Data gaps may result from incompleteness in any of the activities required by the ASTM standard. A data gap is considered significant only if it affects the ability to identify RECs. Data gaps are listed in Section 7.6 of this report.

1.5 Special Terms and Conditions

This report has been prepared based on the following terms and conditions:

- Jacobs's services shall be governed by the negligence standard for professional services, measured as of the time these services were performed.
- This report has been prepared for the exclusive use of RCHSD for evaluating potential environmental liabilities associated with the Property located at 3020 Children's Way, San Diego, California. No warranty, express or implied, is made. There are no beneficiaries of the work products other than RCHSD, and no other person or entity is entitled to rely upon the work products without the written consent of Jacobs and a written agreement limiting Jacobs' liability.

- Jacobs is not responsible for claims, damages, or liabilities associated with interpretation of these findings or reuse of the analysis, associated site data, or recommendations without the express written authorization of Jacobs. Limitations of this assessment may not be altered or waived without the written consent of Jacobs.
- Jacobs staff who performed this site assessment and report are not attorneys. This is a technical report and is not a legal representation or interpretation of any environmental law, rule, regulation, or policies of local, state, or federal governmental agencies.
- Any opinions or recommendations presented herein apply to site conditions existing when the services were performed. Jacobs is unable to report on or accurately predict events that may change the Property conditions after the described services were performed, whether occurring naturally or caused by external forces. Additionally, Jacobs cannot provide any assurance as to the absence or presence of surface or subsurface contamination at the site.

1.6 Reliance Disclaimer

In preparing this ESA report, Jacobs relied, in whole or in part, on data and information provided by RCHSD and third parties which has not been independently verified by Jacobs and which Jacobs has assumed to be accurate, complete, reliable, and current. Therefore, while Jacobs has used its best efforts in preparing this report, Jacobs does not warrant or guarantee the conclusions set forth in this report, which are dependent or based upon data, information, or statements supplied by third parties or RCHSD.

This report is intended for RCHSD's sole and exclusive use and is not for the benefit of any third party and may not be distributed to, disclosed in any form to, used by, or relied upon by any third party without the prior written consent of Jacobs, which may be withheld in its sole discretion.

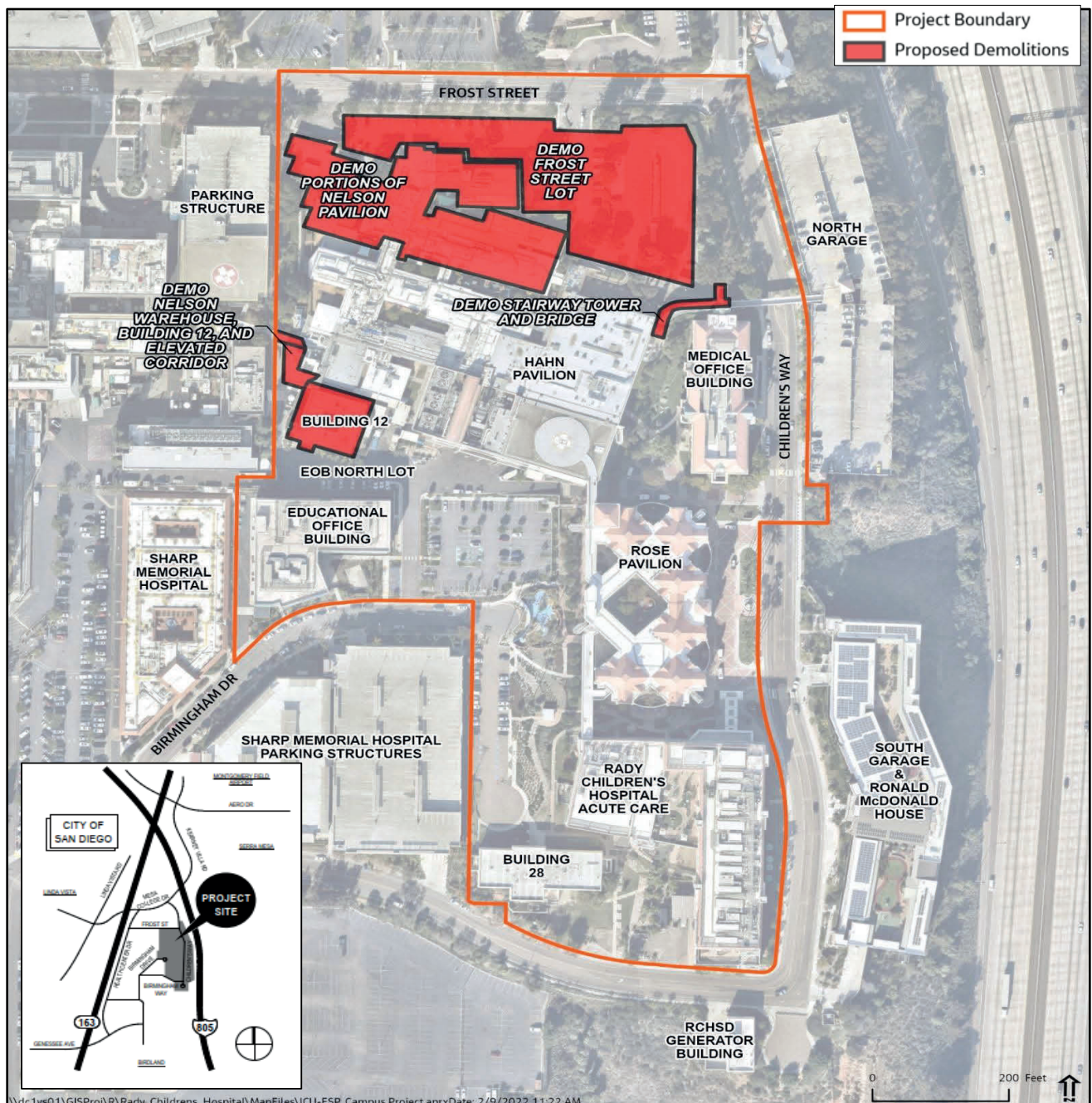
Use of this report or any information contained herein, if by any party other than RCHSD, shall be at the sole risk of such party and shall constitute a release and agreement by such party to defend and indemnify Jacobs and its affiliates, officers, employees, and subcontractors from and against any liability for direct, indirect, incidental, consequential, or special loss or damage, or other liability of any nature arising from its use of the report or reliance upon any of its content. To the maximum extent permitted by law, such release from and indemnification against liability shall apply in contract, tort (including negligence), strict liability, or any other theory of liability.

2. Site Description

2.1 Location

The RCHSD campus is located at 3020 Children's Way, San Diego, California. The Property is in the central part of San Diego County and is identified as Assessor's Parcel Number (APN) 427-530-1300 and 427-530-0800. Figure 2-1 shows the Property's location and footprint.

Figure 2-1. Project Boundary and Proposed Demolitions Map



\\dc1ys01\GIS\Proj\R\Rad\Childrens Hospital\MapFiles\ICU-ESP_Campus Project.aprx Date: 2/9/2022 11:22 AM

2.2 Site Setting and General Vicinity Characteristics

The Property is located in an area that is a mix of general commercial and residential areas within the city of San Diego, California (Figure 2-1). Photographs of the facilities and conditions observed at the Property are provided in Appendix A. The scope of this Limited Phase I ESA is to identify any potentially environmental hazards that may need to be addressed. The Property boundary consists of hospital campus structures including the Rose Pavilion, Medical Office Building, Education Office Building, and Hahn Pavilion. However, the site reconnaissance was focused on buildings and areas scheduled for demolition or new development. The buildings and areas of focus include portions of the Nelson Pavilion, Frost Street Parking lot, Building 12, and a stairway tower and bridge located in the northeast portion of the Project boundary.

2.2.1 Topography, Drainage, and Surface Water

The approximately 27-acre property has a gentle slope toward the south with minor slopes around the perimeter of the Project site. The topography of the local area generally slopes to the east and southwest (refer to the Environmental Data Resources, Inc. [EDR] report in Appendix C). Drainage in the Property is directed toward the south of the Property via a surface drainage system of curbs and gutters. Much of the site is surfaced with asphalt concrete pavements. The pavement areas are surrounded by ornamental trees and grass.

The Federal Emergency Management Agency (FEMA) describes the Property as being located within Zone X which is defined as an area with minimal flood hazard. A 100-year flood zone associated with Murray Canyon occurs approximately 500 feet to the east and is identified as part of the National Wetland Inventory (Appendix C).

2.2.2 Physiography and Geology

According to a geotechnical investigation performed by Group Delta Consultants Inc. in 2021, the site is located within the coastal plain section of the Peninsular Ranges geomorphic province of southern California. The coastal plain generally consists of subdued landforms underlain by marine sedimentary formations. Most of the campus is underlain by early Pleistocene-age Very Old Paralic Deposits and Eocene-age Mission Valley Formation which underlies the middle of the property below an elevation of approximately 375 feet mean sea level (MSL) based on published geologic maps and prior subsurface data (Group Delta Consultants Inc. 2021). The entire site is also covered with a variable depth of undocumented fill that has no record of geotechnical testing and observation during placement and compaction.

The Mission Valley Formation locally consists of poorly indurated cobble conglomerate that is medium to coarse grained, moderately weathered, and 3 to 6 inches in dimension. The formation also includes poorly graded gravel with clay that is very dense, yellow brown, moist, and containing few fines. Additionally, the Mission Valley Formation may contain boulders up to 24 inches in diameter. Very Old Paralic Deposits overlie the Mission Valley Formation consists of reddish to yellowish brown sandstone. The fines content typically ranges from 12 to 32 percent and are generally nonplastic or low in plasticity. The formation also includes silty sand, poorly graded sand with silt, and poorly graded sand. Undocumented fill ranged from 1 foot up to a maximum of 16 feet in thickness and is derived from excavations within the underlying paralic deposits. The fill includes fine- to medium-grained silty or clayey sand with fines that are predominantly nonplastic silt or low in plasticity. The fill also contains poorly graded sand with silt, as well as a variable amount of gravel and cobbles.

The soil is identified with the Chesterton soil component name, fine sandy loam, Hydrogeologic Group of Class D – very slow infiltration rates, and Soil Drainage Class of moderately well drained. Soils are clayey, have a high water table, or are shallow to an impervious layer. This soil layer extends to a depth of 18 inches, which is underlain by a sandy clay textured layer. This layer extends to a depth of 33 inches and becomes an indurated soil class (Appendix C).

The San Diego Formation occurs from the south slope of Mount Soledad in San Diego County to Rosarito in northern Baja California, Mexico.

2.2.3 Hydrogeology

As described by the California Groundwater Bulletin 118, the Property is located approximately 1.8 miles north of the Mission Valley Groundwater Basin, which underlies an east-west trending valley drained by the San Diego River. The basin is bounded by the contacts of alluvium with the semi-permeable San Diego and Poway formations and the impermeable Lindavista Formation (DWR 2004). The southwestern boundary is the San Diego Bay. The principle water-bearing deposit is the Quaternary-age alluvium consisting of medium- to coarse-grained sand and gravel. This alluvium has an average thickness of about 80 feet and a maximum thickness of about 100 feet (SDCWA 1997). The average well production is approximately 1,000 gallons per minute (SDCWA 1997). The San Diego Formation is generally less than 100 feet thick east of the Rose Canyon fault system. The groundwater storage capacity is estimated at 42,000 acre-feet (af). The San Diego County Water Authority (1997) estimated a total storage capacity of about 40,000 af.

According to water well data provided by EDR, 12 water wells are located within 0.5 mile to the west, four of which are within 0.25 mile. The nearest water well is approximately 1,300 feet to the west. Groundwater depth is approximately 25 feet below ground surface. Groundwater flow direction in the vicinity of the Property is toward the southwest (Appendix C).

2.2.4 Climate

According to the National Oceanic and Atmospheric Administration (NOAA) National Centers for Environmental Information data for San Diego, California, the average monthly temperature ranges from 70 degrees Fahrenheit (°F) in January to 87°F in July (NOAA 2022). The annual mean precipitation is about 9.87 inches of rainfall (NOAA 2022).

2.3 Current Use of the Site

The Property is owned and occupied by RCHSD and is being used as a pediatric medical center for patients aged 0-18 within the San Diego region. Services include trauma care, over 16 specialties, outpatient services, and a pediatric clinical research center dedicated to the health of children. The facility generates hazardous and contaminated materials that are a byproduct of different medical procedures and healthcare practices. Hazardous wastes include, but are not limited to, biohazardous waste, pathological waste, sharps, pharmaceutical waste, trace chemotherapy waste, radioactive waste, universal waste, and used oil.

2.4 Description of Structures, Roads, and Other Improvements on the Property

The Project area consists of the RCHSD campus, which is developed with hospital buildings, parking lots, access roads, pedestrian walkways and bridges, and other hospital campus-related structures. The 27-acre Project site also includes portions of Frost Street and Children's Way.

Truck loading/unloading areas for the facilities are located on the south side of Nelson Pavilion and east of Nelson Warehouse and Building 12 within the Property. Water and sewerage for the Property are provided by the City of San Diego. Electricity is provided by San Diego Gas and Electric (SDG&E). Natural gas is also provided by SDG&E.

2.5 Current Uses of Adjoining Properties

The current use of adjoining properties is summarized in Table 2-1, and shown on Figure 2-1. Adjacent land uses also include RCHSD parking garages (North and South garages) and the Ronald McDonald House to the

east of Children’s Way, the RCHSD Emergency Generator Building, open space, and a paved surface parking lot that is part of San Diego County’s Juvenile Justice Campus to the south of Birmingham Way, the Sharp Memorial Hospital campus to the west, and medical office buildings to the north of Frost Street.

Table 2-1. Current Use of Adjoining Properties

Direction	Current Use
North	Frost Street, Commercial Businesses, and Residential Properties
East	Children’s Way, Interstate (I-) 805 Freeway
South	Birmingham Way, Public Buildings, Commercial Businesses, and Residential Properties
West	Sharp Memorial Hospital Campus, State Route (SR-) 163 Freeway

3. Owner/User-Provided Information

3.1 Title Records

By agreement with RCHSD, a title search was not part of Jacobs' scope of work for this project.

3.2 Environmental Liens or Activity Use Limitations

The EDR report for the San Diego facility identified no environmental liens for the Property.

3.3 Specialized Knowledge

Jacobs was provided with specialized knowledge and reports regarding the Property by RCHSD including a geotechnical investigation, development plans, construction drawings, etc.

3.4 Valuation Reduction for Environmental Issues

The purpose of this ESA was to identify potential environmental concerns that may impact the development improvements proposed for RCHSD. Valuation of the Property was not included as part of the scope of service for this ESA.

3.5 Owner, Site Manager, and Occupant Information

The facilities on the Property were built in the early 1950s and have been owned and occupied by RCHSD since at least the early 1950s. The facilities are presently used as a pediatric medical center for patients aged 0-18 within the San Diego region. During the site visit, an interview took place with the site's construction manager, Ezell Washington, to obtain details regarding the history of the Property. Details about the site operations and activities are further discussed in Section 5.

3.6 Reason for Performing Limited Phase I

This Limited Phase I ESA has been performed to provide a baseline assessment and identify any potential environmental concerns associated with the proposed site improvements at RCHSD.

4. Records Review

4.1 Environmental Record Sources

Jacobs ordered EDR reports to review available regulatory agency databases for properties within the various ASTM-prescribed radii of the Property. The specific radii are identified according to source in the complete database search, provided in Appendix C. Appendix C also summarizes databases searched to identify generators and transporters of hazardous wastes; hazardous waste treatment, storage, and disposal facilities (TSDFs); and sites where the release of hazardous materials has been reported.

Table 4-1 lists the number of sites, by regulatory database, within the prescribed minimum search distance in the regulatory data report.

Table 4-1. Regulatory Database Search

Database Reviewed	Approximate Minimum Search Distance	Number of Sites within Approximate Minimum Search Distance
Federal National Priorities List (NPL) Site List	1 mile	0
Federal Proposed NPL	1 mile	0
Federal NPL LIENS	Property	0
Federal Delisted NPL Site List	1.0 mile	0
Federal Facility Site Information Listing	0.5 mile	0
Federal Superfund Enterprise Management System (SEMS) List	0.5 mile	0
Federal SEMS Archive (SEMS-ARCHIVE) Site List	0.5 mile	1
Federal Resource Conservation and Recovery Act (RCRA) Corrective Action Tracking System (CORRACTS)	1 mile	0
Federal RCRA non-CORRACTS TSDF List	0.5 mile	0
Federal RCRA Large Quantity Generators (LQGs) List	0.25 mile	2
Federal RCRA Small Quantity Generators (SQGs) List	0.25 mile	3
Federal RCRA Conditionally Exempt SQGs (CESQGs) List	0.25 mile	0
Federal Institutional/Engineering Control Registries	0.5 mile	0
Federal Emergency Response Notification System List	Property	0
State and Tribal Lists of Comprehensive Environmental Response, Compensation, and Liability Information System Equivalent for Known Hazardous Waste Sites Identified for Investigation and/or Remediation	1 mile	0
State and Tribal Landfills or Solid Waste Facilities List	0.5 mile	0
State Leaking Underground Storage Tank (LUST) List	0.5 mile	10
State Leaking Aboveground Storage Tank (AST) List	0.5 mile	0
Indian LUST List	0.5 mile	0
FEMA Underground Storage Tank (UST) List	0.25 mile	0
State Registered UST Facility List	0.25 mile	2

Table 4-1. Regulatory Database Search

Database Reviewed	Approximate Minimum Search Distance	Number of Sites within Approximate Minimum Search Distance
State Registered AST Facility List	0.25 mile	3
State and Tribal Institutional/Engineering Control Registries	0.5 mile	NA
State and Tribal Voluntary Cleanup Program Sites List	0.5 mile	0
State and Tribal Brownfield Sites	0.5 mile	0
Federal Brownfield Sites	0.5 mile	0
Recycling Facilities in California Database	0.5 mile	0
Historical USTs (HIST UST)	0.25 mile	0
Federal RCRA Non-Generators/No Longer Regulated (RCRA NonGen/NLR) List	0.25 mile	33
Department of Defense (DoD) Sites	1 mile	0
Facility Index System/Facility Registry System (FINDS)	Property	3
Enforcement and Compliance History Information (ECHO)	Property	1
Drycleaners Facilities	0.25 mile	0
Tier 2 Data Listing (TIER 2)	Property	NA
EDR Proprietary Manufactured Gas Plants (EDR MGP)	1 mile	0
EDR Exclusive Historic Gas Stations (EDR HIST AUTO)	0.125 mile	0
EDR Exclusive Historic Dry Cleaners (EDR HIST CLEANER)	0.125 mile	0

Note:

NA = not applicable

4.1.1 EDR Database Search Results

The Property and multiple adjacent commercial properties (medical offices, dental offices, medical clinics, rehabilitation centers) were identified by EDR within the 1-mile search radius. The following sections describe the databases in which sites are listed.

4.1.1.1 Federal Databases

- **SEMS-ARCHIVE** – This database includes sites where, following an initial investigation, no contamination was found, contamination was removed quickly, or the contamination was not serious enough to require federal Superfund action or NPL consideration.
- **RCRA-LQG** – This database is also part of RCRAInfo as defined above. LQGs generate over 1,000 kilograms (kg) of hazardous waste, or over 1 kg of acutely hazardous waste, per month.
- **RCRA-SQG** – This database is also part of RCRAInfo as defined above. SQGs generate between 100 and 1,000 kg of hazardous waste per month.

4.1.1.2 State and Tribal Databases

- **EnviroStor** – The EnviroStor database is an online search and geographic information system (GIS) tool that identifies sites with known contamination or sites that may need further investigation. It includes the following types of sites: federal Superfund sites (NPL), state response including military facilities and state Superfund, voluntary cleanup, and school sites. EnviroStor provides information similar to what is available in the Department of Toxic Substances Control (DTSC) CalSites database, and additional site information including, but not limited to, identification of formerly contaminated properties that have been released for reuse, properties where environmental deed restrictions have been recorded to prevent inappropriate land uses, and risk characterization information that is used to assess potential impacts to public health and the environment at contaminated sites.
- **LUST Sites included in GeoTracker** – Leaking underground storage tank (LUST) sites are included in GeoTracker, an online database that provides access to statewide environmental data. GeoTracker is the Regional Water Quality Control Board's (RWQCB's) data management system for sites that impact, or have the potential to impact, water quality in California, with an emphasis on groundwater.
- **UST** – The underground storage tank (UST) database contains registered underground storage tanks (USTs). USTs are regulated under Subtitle I of the Resource Conservation and Recovery Act (RCRA). The data come from the State Water Resources Control Board's (SWRCB's) Hazardous Substance Storage Container Database.
- **AST** – This database is a listing of aboveground storage tank (AST) petroleum storage locations.

4.1.1.3 Local Lists

- **Statewide Environmental Evaluation and Planning System (SWEEPS) UST** – The SWEEPS UST listing was updated and maintained by a company contracted by the SWRCB in the early 1990s. This list is no longer updated or maintained. Local agencies would be the contact for more information on a site from the SWEEPS list.
- **HIST UST** – This database provides a listing of UST locations through March 2003.

4.1.1.4 Records of Emergency Release Reports

- **California Hazardous Material Incident Reporting System (CHMIRS)** – The CHMIRS contains information on reported hazardous material incidents (accidental releases or spills).

4.1.1.5 Other Ascertainable Records

- **RCRA NonGen/NLR** – This database is part of the federal RCRAInfo as defined above. It includes selective information on sites that generate, transport, store, treat, and/or dispose of hazardous waste as defined by RCRA. Non-generators do not presently generate hazardous waste.
- **FINDS** – Contains both facility information and “pointers” to other sources that contain more detail.
- **ECHO** – Provides integrated compliance and enforcement information for about 800,000 regulated facilities nationwide.
- **Hazardous Waste and Substances Sites (Cortese) List** – The Cortese list is used to comply with the California Environmental Quality Act requirements in providing information about the location of hazardous materials release sites. The sites for the Cortese list are designated by the SWRCB (LUST), Integrated Waste Management Board (IWMB) Solid Waste Facility/Landfill (SWF/LS), and DTSC (CalSites).

- **Emissions Inventory Data (EMI)** – The EMI provides a listing of toxics and criteria pollutant emissions data collected by the California Air Resources Board and local air pollution control agencies.
- **HAZNET, Facility and Manifest Data** – Data for this list are extracted from copies of hazardous waste manifests received each year by DTSC. The volume of manifests is typically 700,000 to 1,000,000 annually, representing approximately 350,000 to 500,000 shipments. Data from the manifests are submitted without correction and therefore may contain some invalid values for data elements such as generator identification (ID), TSDF ID, waste category, and disposal method. This database begins with calendar year 1993.
- **HIST Cortese** – The sites for this list were designated by the SWRCB (LUST), IWMB (SWF/LS), and DTSC (CalSites). This listing is no longer updated by the state agency(ies).
- **HWP EnviroStor Permitted Facilities Listing** – This database provides detailed information on permitted hazardous waste facilities and corrective action ("cleanups") tracked in EnviroStor.
- **ICIS** – The Integrated Compliance Information System (ICIS) provides data from the Compliance Information System.

4.1.2 EDR Database Findings

The Property is identified multiple times in databases that indicate USTs, ASTs, and other hazardous materials/wastes and/or incidents associated with the facilities. This is discussed further in Section 7.

Multiple properties surrounding the Property were also identified in the EDR database search. The majority of the surrounding sites were ruled out as potential RECs based on their distance from the Property (greater than 0.2 mile), location with respect to the Property (for example, lower in elevation, downgradient, or cross gradient with respect to groundwater flow direction), or regulatory status (for example "case closed"). A review of available data indicates that the majority of properties within 0.2 mile of the Property are in databases for required reporting of hazardous materials/wastes use, storage, transportation, or disposal. These do not necessarily indicate a release of hazardous substances but provide an indication of the use of the Property. Several nearby properties have been investigated and closed by regulatory agencies. Based on this information, it is not expected that impacts from surrounding sites (that are listed above regulatory standards) are present in site soil, groundwater, and/or soil vapor, although it cannot be ruled out. Table 4-2 provides general descriptions of the properties, their locations, and respective findings.

Table 4-2. EDR Database Listings

Site Name	Site Address	Database(s)	Location Relative to Site; Elevation	Findings
Rady Children's Hospital	3020 Children's Way	RCRA NONGEN / NLR	Lower	Non generator
Children's Hospital & Health Ct	3020 Children's Way	UST	Lower	Facility manages registered UST, diesel standalone tank with a capacity of 28,000 gallons

Table 4-2. EDR Database Listings

Site Name	Site Address	Database(s)	Location Relative to Site; Elevation	Findings
Sol Cal Elevator And Drilling	3020 Children's Way	HWTS,SAN DIEGO CO. HMMD,HAZNET	Lower	Violations: Hazardous waste determination; Certification of Financial Responsibility; Improper labeling, storage, and disposal of hazardous waste; Inadequate inspections; Recordkeeping; Hazardous material inventory; SPCC Plan amendment(s); Hazardous waste satellite containers
University of California San Diego Department Of Pediatrics	3030 Children's Way, Building 28	HWTS,HAZNET	Lower	No findings
Sharp & Children's MRI Center, LLC	3010 Children's Way	SAN DIEGO CO. HMMD,CERS	Lower	No findings
Children's Hospital & Health Center	3020 Children's Way	CERS	Lower	No findings
Frank P Lynch Md	3030 Children's Way	SAN DIEGO CO. HMMD	Lower	Inactive permit
Children's Hospital And Health Center	Unknown	CERS	Higher	No findings
Division Of Pediatric Otolaryngology	3030 Children's Way	SAN DIEGO CO. HMMD	Lower	No findings
Children's Hospital	3020 Children's Way	HWTS,HAZNET	Lower	Waste transportation registration
Timothy G. Canty Sr., MD	3030 Children's Way	SAN DIEGO CO. HMMD	Lower	No findings
Children's Primary Care & Medical Group	3030 Children's Way, Suite 401	FINDS	Lower	No findings
Children's Dermatology Division	3030 Children's Way	SAN DIEGO CO. HMMD	Lower	No findings
Rady Children's Hospital-San Diego	3020 Children's Way	RCRA-LQG,EMI	Lower	Large Quantity Generator, Haz Waste Generator registration

Table 4-2. EDR Database Listings

Site Name	Site Address	Database(s)	Location Relative to Site; Elevation	Findings
Dr Mitchell Poiset, DDS	3030 Children's Way	SAN DIEGO CO. HMMD	Lower	Improper treatment of medical waste using an unapproved method or procedure.
Children's Hospital & Health Center	3020 Children's Way	AST,SAN DIEGO CO. HMMD,EMI	Lower	AST Registration, Active compressed gas permit, tank registration; Violations: Improper sharps storage; Improper waste labeling, storage, and transportation; DO inspection; Fill box drain
Children's Specialists	3030 Children's Way	SAN DIEGO CO. HMMD	Lower	Inactive permit
Children's Hospital & Health Ct	3020 Children's Way	CERS HAZ WASTE,CERS TANKS,CIWQS,CERS	Lower	Haz Waste Generator, UST registration, Stormwater permit, chemical storage; Violations: Improper waste labeling, storage and disposal; Hazardous waste determination; Hazardous material inventory; Recordkeeping; Site map; Hazardous waste satellite container; SPCC Plan amendment(s); Financial Responsibility
CSSD Ophthalmology	3030 Children's Way	SAN DIEGO CO. HMMD	Lower	Med Waste Generator; Inventory Active Permits
Children's Hospital & Health Center	3020 Children's Way	RCRA NONGEN / NLR,ICIS,US AIRS,FINDS,ECHO	Lower	LQG Federal Waste
Children's Primary Care Medical Group	3030 Children's Way	SAN DIEGO CO. HMMD	Lower	Med Waste Generator; Failure to obtain permit
Children's Primary Care Medical Group	3030 Children's Way	SAN DIEGO CO. HMMD	Lower	Med Waste Generator

Table 4-2. EDR Database Listings

Site Name	Site Address	Database(s)	Location Relative to Site; Elevation	Findings
Children's Hospital & Health Ct	3020 Children's Way	AST	Lower	No findings
Sharp & Children's MRI Centerna LLC	3010 Children's Way	FINDS	Lower	No findings
	8022 Birmingham Drive	CHMIRS	Lower	A main line was obstructed, causing an overflow in a clean-out in a building.
Rady Children's-Nelson Hahn-NICU-Phase 2	8001 Frost Street	RCRA NONGEN / NLR	Higher	No findings
Birmington Dr. & Meadowlark Dr		NOTIFY 65	Lower	No findings
San Diego Diagnostic Radiology	8008 Frost Street, Suite 106	RCRA-SQG,FINDS,ECHO	Higher	SQG Federal Waste
Sharp Rees-Stealy Frost	8008 Frost Street, Suite 106	RCRA NONGEN / NLR	Higher	No findings
San Ysidro Health Children's Dental Ctr At Rady Children's Hospital	8110 Birmingham Way	RCRA NONGEN / NLR	Lower	No findings
San Diego Oncology Medical Clinic	7930 Frost Street, Suite 405	RCRA NONGEN / NLR	Higher	No findings
Sharp Healthcare/Db a Sharpcare Kearny Mesa	7930 Frost Street, Suite 104	RCRA NONGEN / NLR	Higher	No findings
Poiset & Associates Pediatric Dentistry	7930 Frost Street, Suite 101	RCRA NONGEN / NLR	Higher	No findings
Sharp Memorial Hospital	7901 Frost Street	RCRA NONGEN / NLR	Higher	No findings

Table 4-2. EDR Database Listings

Site Name	Site Address	Database(s)	Location Relative to Site; Elevation	Findings
Sharp Memorial Hospital	7901 Frost Street	RCRA-LQG,ENVIROSTOR, UST,SAN DIEGO CO. HMMD,CERS HAZ WASTE,SWEEPS UST,CERS TANKS,CHMIRS,FIN DS,ECHO,EMI,MANI FEST,CERS	Higher	LQG Registration, Haz Waste Handler Registration, Historic Haz Waste Generator, UST Registration; Leak in a casing for the hydraulic ram that drives an elevator. Spill is contained within the soil underneath the elevator shaft; Violations: Improper waste labeling, treatment, storage, and disposal; Biennial Report; Financial Responsibility; Hazardous material inventory; DO inspection; Waste handling training; Business plan; Hazardous waste determination; Site map; Business owner operator ID page; Owner/operator written agreement
Retina Consultants San Diego Inc	7910 Frost Street, Suite 425	RCRA NONGEN / NLR	Higher	No findings
San Diego General & Vascular Surgeon/San Diego Sur	7910 Frost Street, Suite 250	RCRA NONGEN / NLR	Higher	No findings
Sharp And Children's MRI Center, LLC	7910 Frost Street, Suite 110	HWTS,SAN DIEGO CO. HMMD,CERS HAZ WASTE,HAZNET,CE RS	Higher	Inventory Active Permits; Med Waste Generator, Haz Waste Generator; Violations: DTSC transporter; Improper waste transport; Hazardous waste determination; Business plan; Hazardous material release training

Table 4-2. EDR Database Listings

Site Name	Site Address	Database(s)	Location Relative to Site; Elevation	Findings
University of California San Diego	7910 Frost Street	RCRA NONGEN / NLR	Higher	No findings
Pregnancy Specialist Medical Group	7910 Frost Street, Suite 425	RCRA NONGEN / NLR	Higher	No findings
Schuff Steel	7910 Frost Street	RCRA NONGEN / NLR	Higher	No findings
Sharp Healthcare	8010 Frost Street, Suite 101 And Suite 301	CERS HAZ WASTE,CERS	Higher	Haz Waste Generator Registration, Failure to annually review and electronically certify that the business plan is complete and accurate on or before the annual due date.
San Diego Center For Reproductive Surgery Center	8010 Frost Street, Suite P	RCRA NONGEN / NLR	Higher	No findings
Sharp Memorial Hospital-Outpatient Infusion Center	8010 Frost Street, Suite 301	RCRA NONGEN / NLR	Higher	No findings
Fertility Specialists Medical Group	8010 Frost Street, Suite P	RCRA NONGEN / NLR	Higher	No findings
Balboa Nephrology Medical Group	8010 Frost Street, Suite 510	SAN DIEGO CO. HMMD,CERS HAZ WASTE,CERS	Higher	Inactive Permit; Haz Waste Generator, Medical waste storage not secured. "Warning Sign" not posted, failure to provide initial training and maintain training records.
Chesterton Standpipe	3187 Health Center Drive	HWTS,RCRA-SQG,FINDS,ECHO, HAZNET	Higher	Small Quantity Generator registration, Haz Waste Registration
Sharp Rees-Stealy Ophthalmology	3075 Health Center Drive, Floor 4	RCRA NONGEN / NLR	Lower	No findings
Sharp Rees-Stealy San Diego Medical Center	2929 Health Center Drive	HWTS,SAN DIEGO CO. HMMD,CERS HAZ WASTE,HAZNET,CERS	Lower	Violations: Haz Waste Registration, Haz Waste Manifest; Site map; Business plan; Improper medical waste storage and labelling

Table 4-2. EDR Database Listings

Site Name	Site Address	Database(s)	Location Relative to Site; Elevation	Findings
Sharp Rees-Stealy Corp	2929 Health Center Drive	RCRA NONGEN / NLR	Lower	No findings
Richard Bremer	7901 Harmarsh Street	RCRA NONGEN / NLR	Higher	No findings
Goldrich Kest Management	7920 Harmarsh Street	RCRA NONGEN / NLR	Higher	No findings
Giang Lee	8406 Fireside Avenue	RCRA NONGEN / NLR	Lower	No findings
Judicial Council Of California	2851 Meadow Lark Drive	RCRA NONGEN / NLR	Lower	No findings
Juvenile Probation Center	2901 Meadow Lark Drive	SAN DIEGO CO. SAM,CPS-SLIC	Lower	Cleanup program, clean-closed 3/12/2013
Sharp Mesa Vista Hospital	7850 Vista Hill Avenue	HWTS,CERS HAZ WASTE,CERS TANKS,HAZNET,CE RS	Lower	Haz Waste Generator, Petroleum AST Registration; Violations: Improper waste treatment; labelling, disposal, and transport; SPCC Plan
Sharp Mesa Vista Hospital	7850 Vista Hill Avenue	RCRA NONGEN / NLR	Lower	No findings
Sharp Mesa Vista Hospital	7850 Vista Hill Avenue	NOTIFY 65	Lower	No findings
Sharp Mesa Vista Hospital	7850 Vista Hill Avenue	HWTS,AST,HAZNET	Lower	No findings
Mesa Vista Hospital	7850 Vista Hill Avenue	SWEEPS UST	Lower	UST Registration 02/29/1988
The Shores Post-Acute	2828 Meadow Lark Drive	RCRA NONGEN / NLR	Lower	No findings
Lifehouse	2828 Meadow Lark Drive	RCRA NONGEN / NLR	Lower	No findings
Richard Brewer	3223 Annrae Street, Unit A	RCRA NONGEN / NLR	Higher	No findings
Kearny Mesa Skilled Nursing & Rehabilitation Center	7675 Family Circle Drive	RCRA NONGEN / NLR	Lower	No findings
	7850 Vista Hill Avenue	NOTIFY 65	Lower	No findings
Ellis Willie & Lynn	3282 Berger Avenue, Unit C5	RCRA NONGEN / NLR	Higher	No findings

Table 4-2. EDR Database Listings

Site Name	Site Address	Database(s)	Location Relative to Site; Elevation	Findings
David Ortiz	3282 Berger Avenue, Unit B8	RCRA NONGEN / NLR	Higher	No findings
Heather Faris	3282 Berger Avenue	RCRA NONGEN / NLR	Higher	No findings
Juvenile Hall	2801 Meadow Lark Drive	LUST,SAN DIEGO CO. SAM,SAN DIEGO CO. HMMD,CERS HAZ WASTE,SWEEPS UST,CORTESE,SAN DIEGO CO LOP,CERS	Lower	LUST Cleanup, Case-Closed 10/30/1987; Cortese Site Case-Closed; Missing Map violation, improper labels violation; Haz Waste Registration;
Juvenile Hall	2801 Meadow Lark Drive	LUST,HIST CORTESE	Lower	Historical Cortese, Case-Closed
San Diego County Correctional Facility Medical Services	2801 Meadow Lark Drive	SAN DIEGO CO. HMMD,CERS HAZ WASTE,CERS	Lower	Haz Waste Registration; Failure to properly label "Hazardous Waste" accumulation containers; Failure to determine if wastes generated are hazardous waste
County Of San Diego DGS-Juvenile Detention Facility	2801 Meadow Lark Drive	RCRA NONGEN / NLR	Lower	No findings
Ling Arn	8350 Neva Avenue	RCRA NONGEN / NLR	Higher	No findings
SDCTY Wud Chesterton Sp	Health Center Drive	RCRA-SQG	Lower	Small Quantity Generator Registration
Gas N Save	7611 Linda Vista Road	HWTS,LUST,SAN DIEGO CO. HMMD,EMI,CERS	Lower	UST Registration, Gasoline; LUST Tank closure; Haz Waste Generator

Table 4-2. EDR Database Listings

Site Name	Site Address	Database(s)	Location Relative to Site; Elevation	Findings
Epoch Corp-Linda Vista #166	7611 Linda Vista Road	HWTS,LUST,SAN DIEGO CO. SAM,SAN DIEGO CO. HMMD,CERS HAZ WASTE,CERS TANKS,CORTESE,H AZNET,HIST CORTESE,SAN DIEGO CO LOP,CERS	Lower	LUST Cleanup, Case-Closed 11/29/2017; Unauthorized release during tank removal; Violations: Improper waste storage and labelling; Financial Responsibility; Site map; Hazardous material inventory; Business activities page; CUPA UST operating permit; Double wall pressurized piping continuous monitoring; LLD monitoring; Sensor position/location; Operating permit conditions; OPEI system; Facility training; UDC/sump/secondary containment; EPA ID; Monitoring plan; Program data
Aryan Texaco	2777 Health Center Drive	HWTS,LUST,CORTESE,HIST CORTESE,SAN DIEGO CO LOP,CERS	Lower	LUST Cleanup, Case-Closed 08/24/2018
Texaco #61-250-0067	2777 Health Center Drive	LUST,SAN DIEGO CO. HMMD,SWEEPS UST,EMI	Lower	LUST Cleanup, Case-Closed; contaminated soil was removed and disposed at approved site; UST Registration
Health Center Texaco	2777 Health Center Drive	SAN DIEGO CO. SAM,SAN DIEGO CO. HMMD,CERS HAZ WASTE,CERS TANKS,CERS	Lower	Failure of the line leak detector, UST Registration; Failure to maintain records of repairs; Failure of proper recordkeeping and submittals; Failure of proper labelling and disposal of waste

Table 4-2. EDR Database Listings

Site Name	Site Address	Database(s)	Location Relative to Site; Elevation	Findings
Formerly Unocal Station	7510 Mesa College Drive	LUST,SAN DIEGO CO. SAM,SAN DIEGO CO. HMMD,CORTESE,HIST CORTESE,SAN DIEGO CO LOP,CERS	Lower	LUST Cleanup, Case-Closed 06/06/1988, Historical Cortese; Inactive Permit
Pacific Bell Sndgca03/M2151	7847 Linda Vista Road	SAN DIEGO CO. SAM,SWEEPS UST,CORTESE	Higher	LUST Cleanup, Case-Closed 6/1/2009
Pacific Bell	7847 Linda Vista Road	RCRA-SQG,LUST,CPS-SLIC,SAN DIEGO CO. HMMD,CERS HAZ WASTE,CERS TANKS,FINDS,ECHO,HIST CORTESE,SAN DIEGO CO LOP,CERS	Higher	Small Quantity Generator Registration; LUST Cleanup Case-Closed 12/01/2009; Historical Cortese; Historical LQG Federal Waste; Violations: Sensor position/location; Interstitial space; OPEI system
US Navy Cabrillo Heights Navy Housing	8471 Jordan Street	SEMS-ARCHIVE,RCRA NONGEN / NLR,FINDS,ECHO	Lower	Non-NPL Status, Large Quantity Generator Registration
Chevron #9-6173	7484 Mesa College Drive	LUST,SAN DIEGO CO. SAM,SAN DIEGO CO. HMMD,SWEEPS UST,CORTESE,HIST CORTESE,SAN DIEGO CO LOP,CERS	Lower	LUST Cleanup, Case-Closed 11/22/2011, discovery of contaminated soils in the vicinity of the former pump. Gasoline was detected; Mitigation measures to be in place if a future slab on grade residential building is planned; Inactive Permit
7484 Mesa College	7484 Mesa College Drive	CPS-SLIC,CERS	Lower	Cleanup program
Chevron Service Station#9-0120	7484 Mesa College Drive	LUST	Lower	LUST Cleanup, Case-Closed 04/23/1988

Table 4-2. EDR Database Listings

Site Name	Site Address	Database(s)	Location Relative to Site; Elevation	Findings
Murray Canyon Burnsite	Escondido Avenue, Off Murray Ridge Road	SWF/LF,CERS	Lower	Solid waste disposal site
Interocean Systems, Inc.	3540 Aero Court	ENVIROSTOR,CPS-SLIC,LDS,CERS	Higher	Cleanup Program Site
National Guard Armory	7401 Mesa College Drive	ENVIROSTOR,LUST	Lower	Inactive – Needs Evaluation; LUST Cleanup Case-Closed 5/21/1987
Middle College Building Site	7250 Mesa College Drive	ENVIROSTOR,SCH	Lower	DTSC Site Cleanup Program, Phase I
8575 Aero Dr	8575 Aero Drive	RCRA-SQG,ENVIROSTOR,VCP,HIST UST,DEED	Higher	Small Quantity Generator Registration, Haz Waste Registration, DTSC Site Cleanup, No Further Action Letter 07/30/2005; Historic LQG Federal Waste

Acronyms not previously defined:

CERS = California Environmental Reporting System; CIWQS = California Integrated Water Quality System; CSSD = Children's Specialists of San Diego; DGS = Department of General Services; EPA = Environmental Protection Agency; HMMD = San Diego Hazardous Materials Management Division; HWTS = Hazardous Waste Tracking System; LLD = lower limit of detection; MRI = magnetic resonance imaging; SLIC = Spills, Leaks, Investigations, and Cleanups; SPCC = Spill Prevention, Control, and Countermeasure; US AIRS = US EPA Aerometric Information Retrieval System

Orphan sites are database listings with incomplete or poor address information that does not allow EDR to accurately plot the site locations. No orphan sites were identified in the EDR database search.

No other environmental records were made available for the purpose of this Limited Phase I ESA.

4.2 Historical Use Information on the Property and Adjacent Properties

Jacobs performed a review of historical aerial photographs and U.S. Geological Survey (USGS) topographical maps included in EDR reports. The topographical maps and aerial photographs were reviewed to obtain historical use information for the Property and adjacent properties. The search results and associated documentation are provided in Appendix C. A summary of the review of the historical documents and any noted environmental concerns relative to this ESA is presented below.

4.2.1 Aerial Photographs

The aerial photographs were pulled from the EDR reports and Google Earth. The time period covers 1949 through 2022. Following are descriptions of what is shown on the photographs for the area:

- The 1949 aerial photograph from the EDR reports shows the Property as primarily agricultural with several developments near the center of the Property. The vegetation primarily consists of a native coastal sage scrub. The developed surrounding areas include residential developments to the southwest of the Property. A main route located to the west of the Project boundary is now identified as State Route (SR-) 163 Freeway.
- The 1953 aerial photograph from the EDR reports shows the Property remaining relatively unchanged. However, increased development is seen in the surrounding areas, including residential developments to the northwest and northeast of the Project boundary.
- The 1964 aerial photograph from the EDR reports shows the addition of newly developed structures, paved surface roads, and paved surface parking lots toward the north portion of the Property. New buildings most likely include the Rady Children's Hospital Auxiliary and the Child Development Clinic, which were formed and opened in the early 1950s and 1960s. Today, the buildings house the Nelson Pavilion, the Helen Bernardy Center for Medically Fragile Children, and other campus facilities. Additionally, the main route located to the west of the Project boundary is shown to have expanded to support the increased development in the surrounding areas.
- The 1970 aerial photograph from the EDR reports shows the addition of newly developed structures toward the central portion of the Property, most likely including the Speech and Hearing Clinic, which opened after the mid-1960s. An additional main route is located north of the Property and is now identified as Mesa College Drive. Additionally, the surrounding areas show increased development, including new commercial and residential development to the north and south of the Project boundary.
- The 1979 aerial photograph from the EDR reports shows the Property expanding the main hospital facility to accommodate more patients. Additionally, increased commercial and residential development is seen in the surrounding areas. The biggest development is the addition of a main route located to the east of the Project boundary that is now identified as Interstate (I-) 805 Freeway.
- The 1985 aerial photograph from the EDR reports shows the addition of a newly developed structure toward the northeast portion of the Property. The new facility includes a surgical wing built in the early 1980s called the Jean Hahn Surgical Pavilion that is now currently referred to as the Hahn Pavilion. Additions of paved surface parking lots are seen toward the south portion of the Property boundary. Additionally, the surrounding areas show increased development.
- The 1989 aerial photograph from the EDR reports shows the Property's expansion of the main hospital facility toward the north portion of the Project boundary. Additional new facilities and paved surface parking lots are also developed towards the central and southern portion of the Property. The surrounding properties remain relatively unchanged aside from the addition of a newly developed structure and paved surface parking lot directly to the west of the Project boundary.
- The 1994 aerial photograph from Google Earth correlates with the 1996 aerial photograph from the EDR reports. Additions after 1989 include the expansion of the Hahn Pavilion, the new development of the Rose Pavilion, the extension of the paved surface parking lot located in the southern portion of the Project boundary, and the new development of the Medical Office Building with a pedestrian footbridge connecting to a parking structure (now referred to as North Garage) located toward the northwest portion of the Project boundary.

- The 1996 aerial photograph from the EDR reports also shows the Property's expansion of the main hospital facility toward the center of the site after 1989. The addition includes the Rose Pavilion, which opened in the early 1990s in order to accommodate more patients. Another addition includes a building to the northeast that connects to a parking structure via a footbridge. Additionally, the southernmost paved surface parking lot within the Property boundary has been extended toward the Property line. The surrounding properties remain relatively unchanged aside from the addition of a few new developments and paved surface parking lots directly to the west and south of the Project boundary.
- The 1996 aerial photograph from Google Earth depicts no changes of note.
- The 2000 aerial photograph from Google Earth depicts no changes of note.
- The 2001 aerial photograph from Google Earth shows the Property undergoing demolition, grading, and re-paving of a parking lot located in the south portion of the Project boundary.
- The 2002 aerial photograph from Google Earth shows the completed re-development of a parking lot located in the south portion of the Project boundary.
- The 2003 aerial photograph from Google Earth correlates with the 2005 aerial photograph from the EDR reports. In 2003, the Property constructs a facility that connects the Nelson Pavilion and Hahn Pavilion near the central portion of the Project boundary.
- The 2004 aerial photograph from Google Earth depicts no changes of note.
- The 2005 aerial photograph from Google Earth depicts no changes of note.
- The 2005 aerial photograph from the EDR reports also shows the Property connecting Nelson Pavilion and Hahn Pavilion through a new development within the central portion of the Project boundary after 2003. Increased development is seen outside the Project boundary, including the expansion of a campus structure to the northwest, the addition of campus facilities to the west, the demolition and grading of paved surface parking areas to the west and northwest, the demolition and grading of residential developments to the northeast, and the development of a paved surface parking lot to the southwest.
- The 2006 aerial photograph from Google Earth depicts no changes of note.
- The 2007 aerial photograph from Google Earth shows the grading and constructing of a development near the southeast portion of the Project boundary.
- The 2008 aerial photograph from Google Earth shows the Property constructing a development near the southeast portion of the Project boundary. Additionally, the Property is undergoing demolition and grading of the parking lot located in the south portions of the Project boundary.
- The 2009 aerial photograph from Google Earth depicts no differences in comparison to the 2009 aerial photograph from the EDR reports. Additions after 2008 include the completion of the new developments near the south and southeast portions of the Project boundary.
- The 2009 aerial photograph from the EDR reports also shows the addition of a newly developed structure toward the southern portion of the Property that replaced a paved surface parking lot after 2008. The addition is called the Acute Care Pavilion (ACP). The Property also constructs a generator building to the south and a new development to the southeast that is now referred to as the South Garage and Ronald McDonald House. Additionally, increased development is seen in the surrounding areas, including a parking structure to the west of the Project boundary and a newly developed residential area to the northeast.

- The 2010 aerial photograph from Google Earth depicts no changes of note.
- The 2012 aerial photograph from Google Earth depicts no changes of note.
- The 2012 aerial photograph from the EDR reports also shows the Property remaining relatively unchanged. The surrounding properties also remained relatively unchanged aside from the addition of a new paved surface parking lot south of the Project boundary.
- The 2013 aerial photograph from Google Earth depicts no changes of note.
- The 2014 aerial photograph from Google Earth depicts no changes of note.
- The 2015 aerial photograph from Google Earth shows the Property undergoing demolition and grading of structures near the central portion of the Project boundary.
- The 2016 aerial photograph from Google Earth depicts no differences in comparison to the 2016 aerial photograph from the EDR reports. Additions after 2015 include the completion of the new development and parking structure near the central portion of the Project boundary.
- The 2016 aerial photograph from the EDR reports also shows the Property developing a new structure, the Education Office Building, in the center of the site, as well as an adjacently located paved surface parking lot that replaced previous developments after 2015. The surrounding properties remain relatively unchanged aside from the addition of new structures to the south and southwest of the Project boundary.
- The 2017 aerial photograph from Google Earth shows the demolition and removal of a structure outside the Rose Pavilion near the central portion of the Project boundary.
- The 2018 aerial photograph from Google Earth depicts no changes of note.
- The 2019 aerial photograph from Google Earth depicts no changes of note.
- The 2020 aerial photograph from Google Earth depicts no changes of note.
- The 2021 aerial photograph from Google Earth depicts no changes of note.
- The 2022 aerial photograph from Google Earth depicts no changes of note.

4.2.2 USGS Topographic Maps

The current and historical topographic maps from EDR included maps that depict cultural as well as natural surface features and elevation contours. The topographic maps were reviewed for features that may be associated with past activities that could cause an environmental concern as well as identify historical topography that may influence the migration of potentially impacted soil or groundwater. The Property is located on the La Jolla quadrangle topographic map. Topographic maps were provided for the years 1903, 1930, 1942, 1943, 1953, 1967, 1975, 1996, 2012, 2015, and 2018.

- The 1903 USGS map shows the Project boundary located on the north end of Murray Canyon. The USGS maps do not show adjoining properties until 1930. The elevation profile depicts a 400-foot slope toward the south and southeast toward Murray Canyon.
- The 1930 USGS map shows developed land located southwest of the site. No changes to site topography are noted.

- The USGS maps do not show structures on the Property until 1942.
- The 1942 and 1943 USGS map shows one development in the center of the Property; the map also identifies Friars Road to the south of the site, as well as a landing field to the northeast that will later be identified as the Montgomery Field (City Airport) in the 1953 USGS map.
- The 1953 USGS map historically identifies the Cabrillo Freeway or Route 395, now called SR-163 Freeway, to the west of the site. The map also identifies the Linda Vista area to the west of the site with increased development including a secondary highway called Linda Vista Road and four schools. Gas tanks are identified approximately 1 mile to the southeast of the Property starting in 1953. Additionally, water reservoirs are first identified in 1953 to the northwest and southeast of the Property.
- The 1967 USGS map shows increased development on the Property with structures similarly identified in the 1975 USGS map. The Children’s Hospital is first identified in the 1967 USGS map. Increased development is also apparent in the surrounding areas in 1967, including more schools, roads, and parks within the Linda Vista area to the west of the site and the newly identified Serra Mesa area to the east. The 1967 USGS maps also identify secondary highways north of the site, including Aero Drive and SR-274, which is now called Balboa Avenue. Gravel pits are also identified approximately 1 mile to the south and southeast of the site starting in 1967.
- The 1975 USGS map first identifies the I-805 Freeway to the east of the site. Increased development is seen in the surrounding areas in 1975.
- The 1996 USGS map shows developments in the surrounding areas.
- The 2012 shows the same elevation profile.
- In the 2015 USGS map, the Property and surrounding areas remain relatively unchanged aside from a few new developments.
- No changes of note are seen in the 2018 USGS map.

4.2.3 Sanborn Maps

EDR Sanborn database search did not identify any fire insurance maps covering the Property.

4.3 Previous Assessments

It is not known if a previous Phase I ESA was prepared for RCHSD.

5. Site Reconnaissance

5.1 Methodology and Limiting Conditions

This report is based in part on observations made by Jacobs during a site visit conducted on March 22, 2022, to visually survey the buildings to be demolished within the Property and identify evidence of RECs. The scope of this Limited Phase I ESA is to identify any potentially environmental hazards that may need to be addressed during site development. The site reconnaissance was focused on buildings and areas scheduled for demolition or new development. The buildings and areas of focus include portions of the Nelson Pavilion, Nelson Warehouse, Building 12, Frost Street Parking lot, and a stairway tower and bridge located in the northeast portion of the Project boundary. Several storage areas and rooms on the Property were not available for inspection at the time of the site walk due to not having proper access. At the time of inspection, the weather was 85°F and sunny (NOAA 2022).

5.2 General Property Setting

5.2.1 Facility Processes

The Property is the largest children's hospital in California and provides comprehensive pediatric specialties and subspecialties to patients aged 0-18 within the San Diego region. The facility generates hazardous and contaminated materials that are a byproduct of different medical procedures and healthcare practices.

5.2.2 Description of the Property

The Project area consists of the RCHSD campus, which is developed with hospital buildings, parking lots, access roads, pedestrian walkways and bridges, and other hospital campus-related structures. The 27-acre Project site also includes portions of Frost Street and Children's Way. Several demolition/alteration projects would occur to clear space for the new construction, equating to approximately 76,450 SF in gross floor area of structure demolition. The facilities within the project footprint that will be demolished include portions of the Nelson Pavilion, including the warehouse and Building 12 Gait Lab along with the enclosed elevated corridor to Sharp Hospital, the stair tower at the north end of the Medical Office Building (MOB) and the connected bridge to the Hahn Pavilion, as well as the Frost Street paved surface parking lot. The facilities are currently being used for several purposes including dialysis, physical therapy, and neonatal intensive care, as well as administrative, janitorial, and maintenance-related work.

5.2.3 Raw Materials and Petroleum Products

Raw materials, including adhesives, wood staining, paint, and grout are stored in their manufactured containers, varying in size from small quart-sized containers to 5-gallon jugs. A majority of the paints are stored in the paint room located on the first floor of Building 12. Some visible paint stains were noted outside the room where the 55-gallon drums were stored. These stains were dry and were considered *de minimis*.

The storage room outside Building 12 located on the west portion of the Project boundary contained 5-gallon gasoline containers and small cans of polyvinyl chloride (PVC) adhesive. Additionally, the storage room contained landscaping leaf blowers and a box of MiracleGrow "plant food." Locked propane tanks are located outside this storage room. A small, visible stain was apparent on the ground and appeared to be *de minimis*.

South of the paint room of Building 12 are two large liquid oxygen tanks within a fenced area. One tank was 11,300-gallon capacity, and the other was approximately less than half the size. No visible staining was noted. The larger tank had visible compliance signs. No signs of leaks or spills were noted.

Records indicate the presence of a 4,000-gallon AST. Records indicate a double-walled, 28,000-gallon diesel UST with secondary containment. Due to the scope of the site reconnaissance, the site assessment included only areas notated for demolition. The UST within the property boundaries was not inspected.

5.2.4 Sanitary and Storm Sewers

Floor drains within the facilities are connected to the City of San Diego sanitary sewer system. Stormwater is routed to ditches that run offsite via surface flow and ditches to the southeast. Surface runoff at the Project site would be received by the City of San Diego Municipal Separate Storm Sewer System

5.2.5 Water Resources

The Property obtains its water supply from the City of San Diego. No wells were observed or reported on the Property.

5.2.6 Transformers and PCB-Containing Equipment

Two pad-mounted electrical transformers operated by San Diego Gas & Electric (SDG&E) were observed on the south side of the Hahn Pavilion. The transformers are owned and operated by SDG&E. A non-polychlorinated biphenyls (PCBs) label was not observed on this transformer. The transformers appeared to be in good physical condition with no evidence of staining or releases on the concrete pad for the transformer or surrounding soil.

5.2.7 Underground Storage Tanks

The hospital has three emergency generators that are connected to three-day tanks that directly feed into the generators. The day tanks are supplied fuel from a 28,000-gallon diesel UST via two turbine pressurized supply lines (Supply 1 and Supply 2). The UST is double-walled with an annular space under negative vacuum pressure. Pressurized product piping is double-walled, and secondary containment is also under negative pressure. Sumps including the transition sump are double-walled and brine-filled. The UST Operating Permit expiration date is 03/31/2025. Operating permit expires every five years. Jauregui & Culver, Inc. is the Designated UST Operator. Due to the scope of the site reconnaissance, the site assessment included only areas notated for demolition. The UST within the property boundaries was not inspected.

5.2.8 Aboveground Storage Tanks

The following ASTs are located at the Property:

- One 4,800-gallon AST containing diesel fuel
- One 11,300-gallon AST containing Liquid Oxygen
- One less than 11,300-gallon AST containing Liquid Oxygen

5.2.9 Waste Areas

Just outside of the paint room of Building 12 on the west portion of the Project boundary, leftover paint is stored in 55-gallon drums within secondary containment. Outside the paint room minor paint staining appeared outside the cement drainage basin. The basin was observed to have residual paint spills and markings.

The majority of hazardous waste was stored outside toward the south end of the facility and within the center of the Project boundary. Hazardous wastes include, but are not limited to, biohazardous waste, pathological waste, sharps, pharmaceutical waste, trace chemotherapy waste, radioactive waste, and universal waste. Additionally, chemicals, gases, and other hazardous materials were stored inside the building, including paint, cleaning supplies, and other materials related to building maintenance. Waste in storage areas was observed to be

properly stored and labeled during the site reconnaissance. No visible staining was observed during the site inspection.

The hospital is a large quantity generator of medical waste (greater than 200 pounds per month). Medical waste includes biohazardous materials, sharps, trace chemotherapy, and pharmaceutical waste. Areas that generate hazardous waste include microbiology labs, histology labs, pharmacies, and the paint room within the hospital. The medical waste is stored in a locked and posted cage outside Building 12. Trace chemotherapy and pathology waste are stored in a separate locked and posted cage in the same area. Hazardous waste is stored in an accumulation cage adjacent to the pathology and chemotherapy waste storage and in satellite storage in various locations throughout the hospital. All hazardous materials, hazardous waste, and medical waste containers observed were properly labeled. Containers which were not in use were closed. No visible staining was observed during the site inspection.

Two large non-PCB containing trash compactors are present at the loading dock east of Building 12. Visible staining from typical waste management activity was noted. The staining did not appear any different than typical stains near waste dumpsters. Several waste bins are located throughout RCHSD.

5.2.10 Nuclear Material Use

RCHSD has active Department of Environmental Health and Quality (DEHQ) permits that include bulk chemotherapy waste, chemotherapy sharps/debris. Bulk chemo waste was present in yellow-labeled containers within the fenced pharmaceutical waste area. Signs indicating both Chemotherapy Waste Storage Area and Radioactive Waste Storage Area were present. Green radioactive material storage bags were present as well. The larger barrels were within a secondary containment tray. No visible staining was observed during the site inspection.

5.2.11 Stressed Vegetation

No stressed vegetation was observed during the site visit.

5.2.12 Oil and Gas Wells

No oil and/or gas wells are present at the Property. The nearest oil and gas well is over 0.5 mile to the northwest outside the Property boundary.

5.2.13 Site Access, Fencing, Security

Portions of the Property are fenced, and some entrances contain security checkpoints. Building doors are kept locked, and some require key cards for entry.

5.2.14 Other Environmental Considerations

- The facility has two large liquid oxygen tanks. Signage indicated that they are regularly inspected. The dismantling during demolition should be completed by a licensed contractor.
- **Nelson Warehouse.** The ceiling on both floors of the warehouse is lined with asbestos, based on the warning signs that are located throughout the building. The suspected ACM should be accessed by a State-licensed contractor. The demolition of this building could result in potential releases to the surrounding environment if the ACM is not handled correctly.

6. Interviews

6.1 Interview with Site Personnel

On 05/18, 2022, Jacobs conducted an interview with Ezell Washington, the Project Manager for the proposed development at RCHSD and the focus of this Phase I ESA. Sections 2, 3, and 5 are based on the information gathered during this site reconnaissance and the interviews. Appendix B contains a copy of the owner questionnaire that was sent to the Project Manager of the facility.

6.2 Interview with State and Local Government Officials

A records review request was filed with County of San Diego DEHQ on April 22, 2022, to obtain any information regarding potential releases on the Property. No additional information was identified for the Property that would change findings of this Limited Phase I ESA, based on the results of the file review.

7. Environmental Site Assessment Findings

The findings, opinions, and conclusions regarding known or suspected RECs, historical RECs, controlled RECs, and *de minimis* conditions identified on the Property are based on the records review, regulatory database search, site reconnaissance, and interviews conducted during the preparation of this Limited Phase I ESA.

7.1 Recognized Environmental Conditions

RECs are defined as the presence or likely presence of a hazardous substance or petroleum on the site under conditions that indicate an existing release, a past release, or a material threat of a release of hazardous substances or petroleum products into the structures of the site or into the ground, groundwater, or surface water of the site. The term includes hazardous substances or petroleum products, even under conditions in compliance with applicable laws. The term is not intended to include *de minimis* conditions that generally do not present a material risk of harm to public health or the environment and that generally would not be subject to enforcement action if brought to the attention of the appropriate government agencies. According to these guidelines, the following RECs were identified at the Property.

- Nelson Warehouse – Asbestos-lined ceiling. The ceiling on both floors of the warehouse is lined with asbestos, based on the warning signs that are located throughout the building. The suspected ACM should be accessed by a State-licensed contractor. All ACM should be properly remediated and disposed of in accordance with State and federal regulations prior to demolition of the structure.

7.2 De Minimis Conditions

De minimis is clarified in the ASTM guidelines as nominal issues, such as petroleum staining on asphalt or concrete, and includes conditions that do not represent a threat to human health or the environment and conditions that would not be subject to enforcement action if brought to the attention of the regulatory agency. According to these guidelines, the following *de minimis* conditions exist at the Site:

- Northeast of Building 12 on the west portion of the Project Boundary rust staining is seen along the elevated fenced storage lot. It is not clear where the rust has originated from. The condition and the apparent size of the minor rust staining appeared to be *de minimis*.
- Outside the paint room minor paint staining was apparent outside the cement drainage basin. The basin was observed to have residual paint spills and markings. The apparent staining appeared to be *de minimis*.
- The storage room outside Building 12 contained 5-gallon gasoline containers and lawn care equipment. A small, visible stain was apparent on the ground and appeared to be *de minimis*.

7.3 Controlled Recognized Environmental Conditions

A controlled REC is defined in the ASTM guidelines as an REC resulting from a past release of hazardous substances or petroleum products that has been addressed to the satisfaction of the applicable regulatory authority (as evidenced by the issuance of a no further action letter or equivalent, or meeting risk-based criteria established by a regulatory authority), with hazardous substances or petroleum products allowed to remain in place subject to the implementation of required controls (such as property use restrictions, activity use limitations [AULs], institutional controls, or engineering controls).

- No controlled RECs were identified.

7.4 Historical Recognized Environmental Conditions

A historical REC is defined in the ASTM guidelines as a past release of any hazardous substances or petroleum products that has occurred in connection with the site and has been addressed to the satisfaction of the applicable regulatory authority or that meets unrestricted residential use criteria established by a regulatory authority, without subjecting the site to any required controls (property use restrictions, AULs, institutional controls, or engineering controls).

- No historical RECS were identified.

7.5 Other Environmental Considerations

The following other environmental considerations were identified:

- No other environmental concerns were identified.

7.6 Data Gaps and Deviations

According to Section 3.2.20 of ASTM E1527-13, a data gap is a lack of, or inability to obtain, information required by the ASTM standard despite good faith efforts to gather the data. Data gaps can result from incompleteness in any of the activities required by the ASTM standard. A data gap is considered significant only if it affects the ability to identify RECs.

- No data gaps were identified during completion of this ESA.

8. Environmental Professional Statement


We declare that, to the best of our professional knowledge and belief we meet the definition of Environmental Professional as defined in Title 40 of the Code of Federal Regulations (CFR) Part 312, Section 312.10.

We have the specific qualifications based on education, training, and experience to assess a property of the nature, history, and setting of the subject Site. We have developed and performed all appropriate inquiries in conformance with the standards and practices set forth in 40 CFR 312 and the limitations of the client scope of work and limitations and data gaps listed in this report.



August 26th, 2022

Brian Weith, PG



August 26th, 2022

Carl Rykaczewski

Senior Technical Reviewer

9. References

- California Department of Conservation. 2015. Geologic Map of California. Available at: <https://maps.conservation.ca.gov/cgs/gmc/>.
- Department of Water Resources (DWR). 2004. California's Groundwater Bulletin 118: Hydrologic Region South Coast. Mission Valley Groundwater Basin. February 27. https://water.ca.gov/-/media/DWR-Website/Web-Pages/Programs/Groundwater-Management/Bulletin-118/Files/2003-Basin-Descriptions/9_014_MissionValley.pdf.
- Federal Emergency Management Agency (FEMA). 2016 (September 30). Flood Maps. Available at: <https://www.fema.gov/flood-maps>.
- Group Delta Consultants, Inc. 2021. Geotechnical Investigation Rady Children's Hospital Main Campus Master.
- National Oceanic and Atmospheric Administration (NOAA) National Centers for Environmental Information). 2022. Past Weather. Available at: <https://www.ncei.noaa.gov/access/past-weather/San%20Diego,%20California>.
- Rady Children's Hospital-San Diego (RCHSD). History. 2022. Available at: <https://www.rchsd.org/about-us/who-we-are/history-2/>. Accessed May 2022.
- San Diego County. 2020. Flood Hazard Mapping. Available at: https://www.sandiegocounty.gov/content/sdc/dpw/flood/flood_mapping1.html.
- San Diego County Water Authority (SDCWA). 1997. *Groundwater Report, June 1997*. San Diego, California.
- U.S. Fish & Wildlife Service (USFWS). 2022. National Wetlands Inventory. Available at: <https://www.fws.gov/program/national-wetlands-inventory/wetlands-mapper>.
- U.S. Geological Survey (USGS). 2022. Map Locator. Available at: <https://store.usgs.gov/map-locator>.
- . 2022. Topographic Map Symbols. Available at: <https://pubs.usgs.gov/gip/TopographicMapSymbols/topomapsymbols.pdf>.

Appendix A
Site Photographs

Rady Children's Hospital Intensive Care Unit and Emergency Services Pavilion Project
Limited Phase I Environmental Site Assessment

Appendix A – Site Photographs



View southwest toward the Nelson Pavilion located on the northwest portion of the Project boundary.




View southwest toward the access point of the Nelson Pavilion located on the northwest portion of the Project boundary.

Rady Children's Hospital Intensive Care Unit and Emergency Services Pavilion Project
Limited Phase I Environmental Site Assessment

Appendix A – Site Photographs




View southwest toward the Nelson Pavilion located on the north portion of the Project boundary.



View northeast toward Frost Street located along the north portion of the Project boundary.

Rady Children's Hospital Intensive Care Unit and Emergency Services Pavilion Project
Limited Phase I Environmental Site Assessment

Appendix A – Site Photographs



View southwest toward a parking structure located outside the northwest portion of the Project boundary.



View south along the Child and Adolescent Psychiatry Services building located on the northwest portion of the Project boundary.

Rady Children's Hospital Intensive Care Unit and Emergency Services Pavilion Project
Limited Phase I Environmental Site Assessment

Appendix A – Site Photographs



View north between the Child and Adolescent Psychiatry Services building and the parking structure located on the northwest portion of the Project boundary; area was undergoing utility potholing during the time of the photo.



View northwest toward a generator located on the west portion of the Project boundary.

Rady Children's Hospital Intensive Care Unit and Emergency Services Pavilion Project
Limited Phase I Environmental Site Assessment

Appendix A – Site Photographs



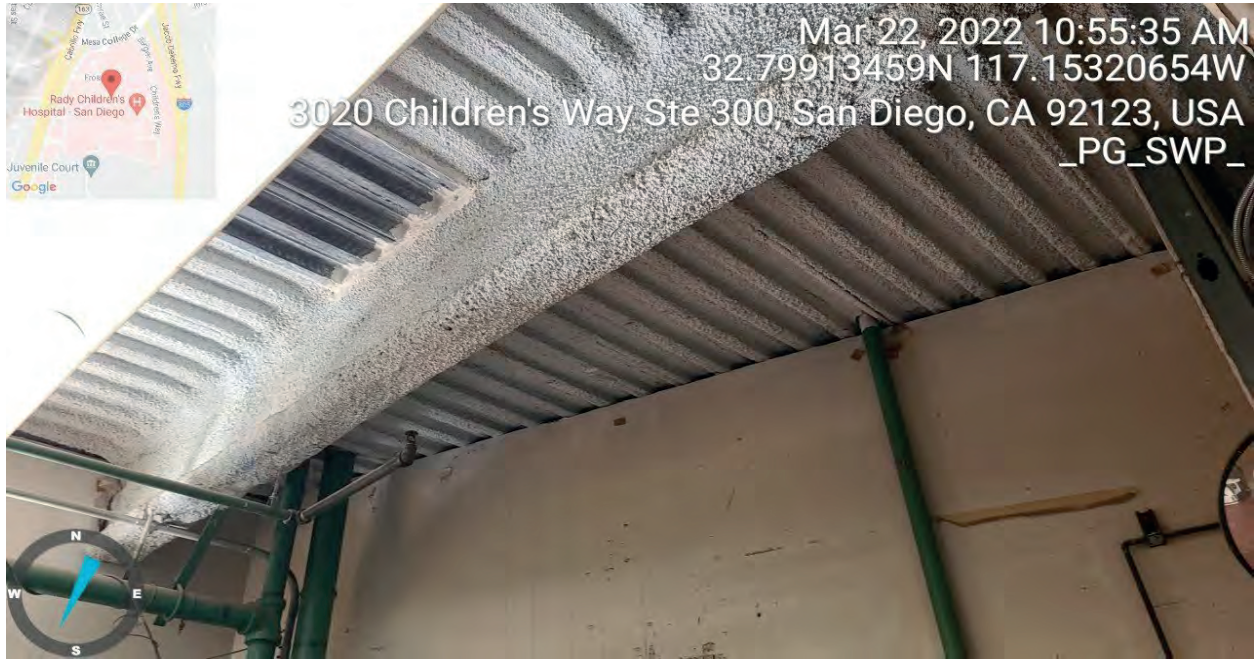
View northwest inside a hallway within Building 12 located on the west portion of the Project boundary.




View south inside a paint room on the second floor of Building 12 located on the west portion of the Project boundary. Storage area contains materials related to building maintenance, including ceiling tile adhesive and pre-mixed grout.

Rady Children's Hospital Intensive Care Unit and Emergency Services Pavilion Project
Limited Phase I Environmental Site Assessment

Appendix A – Site Photographs



View southwest inside a paint room on the second floor of Building 12 located on the west portion of the Project boundary. The area is suspected to contain asbestos in the ceiling due to age of building and historical use in other areas within the Project boundary.



View south from a paint room on the second floor of Building 12 located on the west portion of the Project boundary.

Rady Children's Hospital Intensive Care Unit and Emergency Services Pavilion Project
Limited Phase I Environmental Site Assessment

Appendix A – Site Photographs



View southwest inside a carpenter room on the second floor of Building 12 located on the west portion of the Project boundary. Area contains asbestos per sign posted on door.



View southwest inside a carpenter room on the second floor of Building 12 located on the west portion of the Project boundary. Area contains asbestos per sign posted on door.

Rady Children's Hospital Intensive Care Unit and Emergency Services Pavilion Project
Limited Phase I Environmental Site Assessment

Appendix A – Site Photographs



View northwest outside Building 12 located on the west portion of the Project boundary. Flammable materials, including 15-lb. propane tanks, are stored outside.



View northwest inside a storage room outside Building 12 located on the west portion of the Project boundary. Storage includes 5-gal. gasoline containers and liquid plant fertilizer.

Rady Children's Hospital Intensive Care Unit and Emergency Services Pavilion Project
Limited Phase I Environmental Site Assessment

Appendix A – Site Photographs



View northeast outside Building 12 located on the west portion of the Project boundary.
Area contains rust stains on the concrete.




View north within hazardous waste storage area outside Building 12 located on the west portion of the Project boundary. Waste includes radioactive, biohazardous, and toxic materials.

Rady Children's Hospital Intensive Care Unit and Emergency Services Pavilion Project
Limited Phase I Environmental Site Assessment

Appendix A – Site Photographs



View west within the hazardous waste storage area outside Building 12 located on the west portion of the Project boundary. Waste includes radioactive, biohazardous, and toxic materials.



View northeast within hazardous waste storage area outside Building 12 located on the west portion of the Project boundary. Waste includes radioactive, biohazardous, and toxic materials.

Rady Children's Hospital Intensive Care Unit and Emergency Services Pavilion Project
Limited Phase I Environmental Site Assessment

Appendix A – Site Photographs



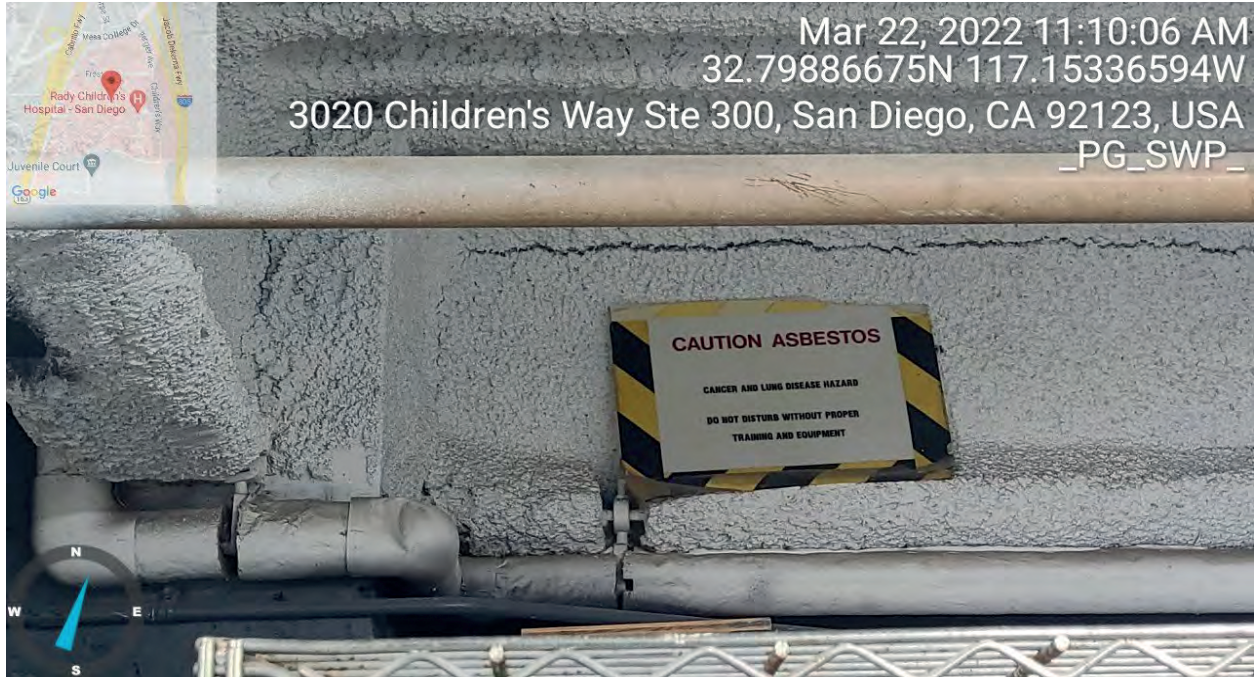
View northeast toward a loading zone outside Building 12 located on the west portion of the Project boundary. Area includes two industrial trash compactors owned by Republic Services.




View north outside a paint room on the first floor of Building 12 located on the west portion of the Project boundary. The 55-gal. drum likely contains leftover paint stored outside in cement drainage basin; the basin was observed to have residual paint spills and markings.

Rady Children's Hospital Intensive Care Unit and Emergency Services Pavilion Project
Limited Phase I Environmental Site Assessment

Appendix A – Site Photographs



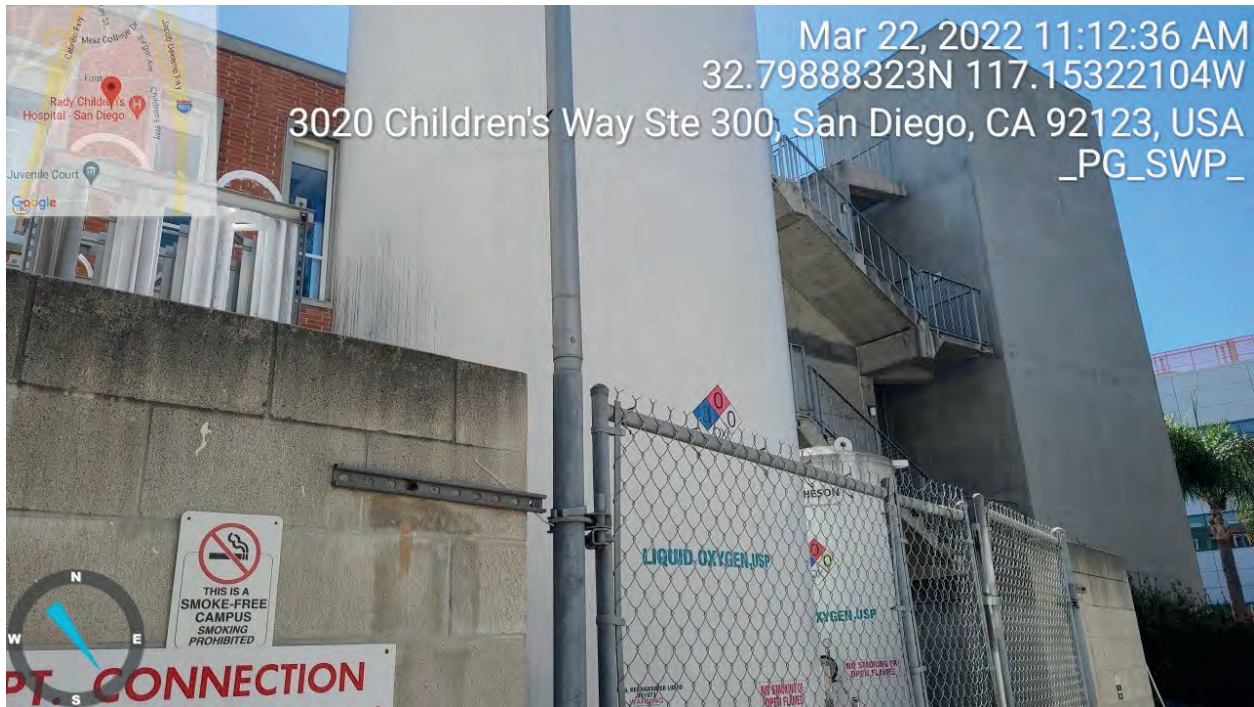
View northeast inside a paint room on the first floor of Building 12 located on the west portion of the Project boundary. Area contains asbestos in the ceiling per posted signs; area also stores hazardous materials, including paint.



View east inside a paint room on the first floor of Building 12 located on the west portion of the Project boundary. Area contains asbestos in the ceiling per posted signs; area also stores hazardous materials, including paint.

Rady Children's Hospital Intensive Care Unit and Emergency Services Pavilion Project
Limited Phase I Environmental Site Assessment

Appendix A – Site Photographs



View southeast toward gated area outside Building 12 located on the west portion of the Project boundary. Two liquid oxygen tanks are located within the fenced area.



View east in a parking lot looking toward the Rose Pavilion located on the central portion of the Project boundary.

Rady Children's Hospital Intensive Care Unit and Emergency Services Pavilion Project
Limited Phase I Environmental Site Assessment

Appendix A – Site Photographs



View north in a room located on the second floor of Building 12 located on the west portion of the Project boundary. Area contains two water tanks connected to a piping system; area also stores chemicals and gas tanks.



View south in a room located on the second floor of Building 12 on the west portion of the Project boundary. Chemicals and aerosols are stored in locked container.

Rady Children's Hospital Intensive Care Unit and Emergency Services Pavilion Project
Limited Phase I Environmental Site Assessment

Appendix A – Site Photographs



View northeast toward the Hanh Pavilion and Rose Pavilion located on the central portion of the Project boundary.




View northeast toward electrical transformers outside the Hanh Pavilion located on the central portion of the Project boundary.

Rady Children's Hospital Intensive Care Unit and Emergency Services Pavilion Project
Limited Phase I Environmental Site Assessment

Appendix A – Site Photographs



View north under a bridge outside the Hanh Pavilion located on the northeast portion of the Project boundary.



View southwest inside a bridge within the Hanh Pavilion located on the northeast portion of the Project boundary.

Rady Children's Hospital Intensive Care Unit and Emergency Services Pavilion Project
Limited Phase I Environmental Site Assessment

Appendix A – Site Photographs



View south outside the Nelson Pavilion looking toward the Hanh Pavilion located on the northeast portion of the Project boundary.



View south toward the helipad on the roof of the Hanh Pavilion located on the northeast portion of the Project boundary.

Rady Children's Hospital Intensive Care Unit and Emergency Services Pavilion Project
Limited Phase I Environmental Site Assessment

Appendix A – Site Photographs



View east of piping towards the Medical Office Building on the roof of the Hanh Pavilion located on the northeast portion of the Project boundary.



View north in the parking lot towards Frost Street located along the north portion of the Project boundary.

Appendix B
User and Site Owner Questionnaire

X3. USER QUESTIONNAIRE

In order to qualify for one of the *Landowner Liability Protections (LLPs)*^A offered by the Small Business Liability Relief and Brownfields Revitalization Act of 2001 (the “Brownfields Amendments”),^B the user **must provide** the following information (if available) to the *environmental professional*. Failure to provide this information could result in a determination that “all appropriate inquiry” is not complete.

1. Environmental cleanup liens that are filed or recorded against the site (40 CFR 312.25).

Are you aware of any environmental cleanup liens against the *property* that are filed or recorded under federal, tribal, state or local law?

No known environmental liens filed or recorded against the property.

2. Activity and land use limitations that are in place on the site or have that been filed or recorded in a registry (40 CFR 312.26).

Are you aware of any *AULs*, such as *engineering controls*, land use restrictions or *institutional controls* that are in place at the site and/or have been filed or recorded in a registry under federal, tribal, state or local law?

No known AULs in place on the site.

3. Specialized knowledge or experience of the person seeking to qualify for the LLP (40 CFR 312.28).

As the user of this ESA do you have any specialized knowledge or experience related to the *property* or nearby properties? For example, are you involved in the same line of business as the current or former *occupants* of the *property* or an adjoining property so that you would have specialized knowledge of the chemicals and processes used by this type of business?

Specialized knowledge and reports were provided regarding the property by Rady Children’s Hospital-San Diego (RCHSD) including a geotechnical investigation, development plans, construction drawings, etc.

4. Relationship of the purchase price to the fair market value of the property if it were not contaminated (40 CFR 312.29).

Does the purchase price being paid for this *property* reasonably reflect the fair market value of the *property*? If you conclude that there is a difference, have you considered whether the lower purchase price is because contamination is known or believed to be present at the *property*?

Valuation of the property for transactional purposes was not included as part of the scope service.

5. Commonly known or reasonably ascertainable information about the property (40 CFR 312.30).

Are you aware of commonly known or reasonably ascertainable information about the *property* that would help the environmental professional to identify conditions indicative of releases or threatened releases? For example, as user,

a) Do you know the past uses of the *property*?

Prior to construction of the current hospital campus structures in the early 1950s, the property and immediate area were agricultural. The campus began as a polio clinic and has been occupied by RCHSD since the early 1950s. The current structures on the property were developed around the mid-1950s to early 1960s and have expanded over several decades.

b) Do you know of specific chemicals that are present or once were present at the *property*?

Since the early 1950s, the property has generated hazardous and contaminated materials that are a byproduct of different medical procedures and healthcare practices. Hazardous wastes currently include, but are not limited to, biohazardous waste, pathological waste, sharps, pharmaceutical waste, trace chemotherapy waste, radioactive waste, universal waste, and used oil.

c) Do you know of spills or other chemical releases that have taken place at the *property*?

No known spills or other chemical releases at the property.

d) Do you know of any environmental cleanups that have taken place at the *property*?

No known environmental cleanups at the property.

6. The degree of obviousness of the presence of likely presence of contamination at the property, and the ability to detect the contamination by appropriate investigation (40 CFR 312.31).

As the user of this ESA, based on your knowledge and experience related to the *property* are there any obvious indicators that point to the presence or likely presence of contamination at the *property*?

The ceiling on both levels of the Nelson Warehouse on the property are lined with asbestos according to warning signs located throughout the building.

In addition, certain information should be collected, if available, and provided to the environmental professional selected to conduct the Phase I. This information is intended to assist the environmental professional but is not necessarily required to qualify for one of the *LLPs*. The information includes:

- *The reason why the Phase I is required:*
 - At the request of the RCHSD, a Limited Phase I Environmental Site Assessment (ESA) of the property was conducted to provide an independent, third-party review of existing information regarding the site's environmental condition relating to known or potential recognized environmental conditions (RECs).
- *The type of property and type of property transaction, for example, sale, purchase, exchange, and so forth:*
 - The property is the largest children's hospital in California and provides comprehensive pediatric specialties and subspecialties to patients aged 0-18 within the San Diego region. Valuation of the property for transactional purposes was not included as part of the scope service.
- *The complete and correct address for the property (a map or other documentation showing property location and boundaries is helpful):*
 - The property is located at 3020 Children's Way San Diego, California within the central part of San Diego County and is identified as Assessor's Parcel Number (APN) 427-530-1300.
- *The scope of services desired for the Phase I (including whether any parties to the property transaction may have a required standard scope of services on whether any considerations beyond the requirements of Practice E2247 are to be considered):*
 - Several demolition/alteration projects would occur to clear space for the new construction, equating to approximately 76,450 square feet (SF) in gross floor area of structure demolition.
- *Identification of all parties who will rely on the Phase I report:*
 - The report has been prepared for the exclusive use of the RCHSD for evaluating potential environmental liabilities associated with the property.
- *Identification of the site contact and how the contact can be reached:*
 - The site's construction manager, Ezell Washington, can be reached via email at ezell.washington@jacobs.com.
- *Any special terms and conditions which must be agreed upon by the environmental professional:*
 - Jacobs's services shall be governed by the negligence standard for professional services, measured as of the time these services were performed.
 - This report has been prepared for the exclusive use of the RCHSD for evaluating potential environmental liabilities associated with the Property located at 3020 Children's Way San Diego, California. No warranty, express or implied, is made. There are no beneficiaries of the work products other than RCHSD and no other person or entity is entitled to rely upon the work products without the written consent of Jacobs and a written agreement limiting Jacobs' liability.
 - Jacobs is not responsible for claims, damages, or liabilities associated with interpretation of these findings or reuse of the analysis, associated site data, or recommendations without the express written authorization of Jacobs. Limitations of this assessment may not be altered or waived without the written consent of Jacobs.
 - Jacobs staff who performed this site assessment and report are not attorneys. This is a technical report and is not a legal representation or interpretation of any environmental law, rule, regulation, or policies of local, state, or federal governmental agencies.
 - Any opinions or recommendations presented herein apply to Site conditions existing when the services were performed. Jacobs is unable to report on or accurately predict events that may change the Property conditions after the described services were performed, whether occurring naturally or caused by external forces. Additionally, Jacobs cannot provide any assurance as to the absence or presence of surface or subsurface contamination at the Site.
- *Any other knowledge or experience with the property that may be pertinent to the environmental professional (for example, copies of any available prior environmental site assessment reports, documents, correspondence, and so forth, concerning the property and its environmental condition):*
 - A previous Phase I ESA has not been made available for this investigation. It is not known if there was a previous Phase I ESA prepared for RCHSD.

User: Tiffany Nguyen

Date: 05/10/2022

^a *Landowner Liability Protections*, or *LLPs*, is the term used to describe the three types of potential defenses to Superfund liability in EPA's *Interim Guidance Regarding Criteria Landowners Must Meet in Order to Qualify for Bona Fide Prospective Purchaser, Contiguous Property Owner, or Innocent Landowner Limitations on CERCLA Liability* ("Common Elements" Guide) issued on March 6, 2003.

^b P.L. 107-118.

ASTM 1527-13 Phase I Questionnaire – Development Manager

Interview Date:	05/18/2022
Name:	Ezell Washington
Title:	Project Manager
Company/Organization	Jacobs Engineering/RCHSD

Status:

- Client/Owner
- Development Manager
- Occupant
- Government Official
- Other

During what time period were you the development manager of the property?

Jacobs contract began on May 7th, 2020 through present day

What was the type of business or use of the property?

Rady Children's Hospital is a 524-bed pediatric care facility providing the largest source of comprehensive pediatric medical services in San Diego, Southern Riverside, and Imperial counties

Do you know the past uses of the property? Yes No

If yes, please describe below

Began in the 1950's as a polio clinic, 1960's as a general acute care and convalescent hospital, 1970's as a child abuse prevention and treatment, 1980's as a trauma center, critical care center, and cancer center.

1990's as an emergency care services and heart institute

Do you know of specific chemicals that are present or once were present at the property? Yes No

If yes describe below

There is a Hazmat Storage in the waste yard on the Rady Children's Hospital campus

ASTM 1527-13 Phase I Questionnaire – Development
Manager

Do you know of spills or other chemical releases that have taken place at the property? Yes No

If yes describe below

To my knowledge there have been no spills or chemical releases on the property

Do you know if there have been any Underground storage tanks (USTs) or Above ground storage tanks (ASTs) at the site? Yes No

If yes describe below

Underneath the Nelson-Hahn Pavilion below the helistop there is a fuel overflow that feeds down into a fuel storage tank.

Do you know of any environmental cleanups that have taken place at the property? Yes No

If yes describe below

To my knowledge there have been no environmental cleanups on the property

Do you have any other knowledge or experience with the property that may be pertinent regarding the environmental condition of the property? Yes No

If yes describe below

I am unaware of any other specific environmental conditions that may be affecting the property.

Appendix C
EDR Report

Rady Childrens Hospital

Frost St/Childrens Way

San Diego, CA 92123

Inquiry Number: 6901396.2s

March 16, 2022

The EDR Radius Map™ Report with GeoCheck®



6 Armstrong Road, 4th floor
Shelton, CT 06484
Toll Free: 800.352.0050
www.edrnet.com

TABLE OF CONTENTS

<u>SECTION</u>	<u>PAGE</u>
Executive Summary	ES1
Overview Map	2
Detail Map	3
Map Findings Summary	4
Map Findings	9
Orphan Summary	795
Government Records Searched/Data Currency Tracking	GR-1
 <u>GEOCHECK ADDENDUM</u>	
Physical Setting Source Addendum	A-1
Physical Setting Source Summary	A-2
Physical Setting SSURGO Soil Map	A-5
Physical Setting Source Map	A-11
Physical Setting Source Map Findings	A-13
Physical Setting Source Records Searched	PSGR-1

Thank you for your business.
 Please contact EDR at 1-800-352-0050
 with any questions or comments.

Disclaimer - Copyright and Trademark Notice

This Report contains certain information obtained from a variety of public and other sources reasonably available to Environmental Data Resources, Inc. It cannot be concluded from this Report that coverage information for the target and surrounding properties does not exist from other sources. **NO WARRANTY EXPRESSED OR IMPLIED, IS MADE WHATSOEVER IN CONNECTION WITH THIS REPORT. ENVIRONMENTAL DATA RESOURCES, INC. SPECIFICALLY DISCLAIMS THE MAKING OF ANY SUCH WARRANTIES, INCLUDING WITHOUT LIMITATION, MERCHANTABILITY OR FITNESS FOR A PARTICULAR USE OR PURPOSE. ALL RISK IS ASSUMED BY THE USER. IN NO EVENT SHALL ENVIRONMENTAL DATA RESOURCES, INC. BE LIABLE TO ANYONE, WHETHER ARISING OUT OF ERRORS OR OMISSIONS, NEGLIGENCE, ACCIDENT OR ANY OTHER CAUSE, FOR ANY LOSS OF DAMAGE, INCLUDING, WITHOUT LIMITATION, SPECIAL, INCIDENTAL, CONSEQUENTIAL, OR EXEMPLARY DAMAGES. ANY LIABILITY ON THE PART OF ENVIRONMENTAL DATA RESOURCES, INC. IS STRICTLY LIMITED TO A REFUND OF THE AMOUNT PAID FOR THIS REPORT.** Purchaser accepts this Report "AS IS". Any analyses, estimates, ratings, environmental risk levels or risk codes provided in this Report are provided for illustrative purposes only, and are not intended to provide, nor should they be interpreted as providing any facts regarding, or prediction or forecast of, any environmental risk for any property. Only a Phase I Environmental Site Assessment performed by an environmental professional can provide information regarding the environmental risk for any property. Additionally, the information provided in this Report is not to be construed as legal advice.

Copyright 2020 by Environmental Data Resources, Inc. All rights reserved. Reproduction in any media or format, in whole or in part, of any report or map of Environmental Data Resources, Inc., or its affiliates, is prohibited without prior written permission.

EDR and its logos (including Sanborn and Sanborn Map) are trademarks of Environmental Data Resources, Inc. or its affiliates. All other trademarks used herein are the property of their respective owners.

EXECUTIVE SUMMARY

A search of available environmental records was conducted by Environmental Data Resources, Inc (EDR). The report was designed to assist parties seeking to meet the search requirements of EPA's Standards and Practices for All Appropriate Inquiries (40 CFR Part 312), the ASTM Standard Practice for Environmental Site Assessments (E1527-21), the ASTM Standard Practice for Environmental Site Assessments for Forestland or Rural Property (E 2247-16), the ASTM Standard Practice for Limited Environmental Due Diligence: Transaction Screen Process (E 1528-14) or custom requirements developed for the evaluation of environmental risk associated with a parcel of real estate.

TARGET PROPERTY INFORMATION

ADDRESS

FROST ST/CHILDRENS WAY
SAN DIEGO, CA 92123

COORDINATES

Latitude (North): 32.7989370 - 32° 47' 56.17"
Longitude (West): 117.1510940 - 117° 9' 3.93"
Universal Transverse Mercator: Zone 11
UTM X (Meters): 485853.2
UTM Y (Meters): 3628817.0
Elevation: 403 ft. above sea level

USGS TOPOGRAPHIC MAP ASSOCIATED WITH TARGET PROPERTY

Target Property Map: 11993854 LA JOLLA, CA
Version Date: 2018

AERIAL PHOTOGRAPHY IN THIS REPORT

Portions of Photo from: 20140603, 20140530
Source: USDA

MAPPED SITES SUMMARY

Target Property Address:
 FROST ST/CHILDRENS WAY
 SAN DIEGO, CA 92123

Click on Map ID to see full detail.

MAP ID	SITE NAME	ADDRESS	DATABASE ACRONYMS	RELATIVE ELEVATION	DIST (ft. & mi.)
A1	RADY CHILDREN'S HOSP	3020 CHILDRENS WAY	RCRA NonGen / NLR	Lower	1 ft.
A2	CHILDREN'S HOSPITAL	3020 CHILDRENS WAY	CA UST	Lower	1 ft.
A3	SOL CAL ELEVATOR AND	3020 CHILDRENS WAY	CA San Diego Co. HMMD, CA HAZNET, CA HWTS	Lower	1 ft.
B4	UCSD DEPT OF PEDIATR	3030 CHILDREN'S WAY	CA HAZNET, CA HWTS	Lower	1 ft.
A5	SHARP & CHILDRENS MR	3010 CHILDRENS WY	CA San Diego Co. HMMD, CA CERS	Lower	1 ft.
A6	CHILDRENS HOSPITAL &	3020 CHILDREN'S WY	CA CERS	Lower	1 ft.
B7	FRANK P LYNCH MD	3030 CHILDRENS WY	CA San Diego Co. HMMD	Lower	1 ft.
B8	CHILDRENS HOSPITAL A	UNKNOWN	CA CERS	Higher	1 ft.
B9	DIVISION OF PEDIATRI	3030 CHILDRENS WY	CA San Diego Co. HMMD	Lower	1 ft.
A10	CHILDRENS HOSPITAL	3020 CHILDRENS WY	CA HAZNET, CA HWTS	Lower	1 ft.
B11	TIMOTHY G CANTY SR M	3030 CHILDRENS WY	CA San Diego Co. HMMD	Lower	1 ft.
B12	CHILDRENS PRIMARY CA	3030 CHILDRENS WAY S	FINDS	Lower	1 ft.
B13	CHILDREN'S DERMATOLO	3030 CHILDRENS WY	CA San Diego Co. HMMD	Lower	1 ft.
A14	RADY CHILDREN'S HOSP	3020 CHILDREN'S WAY	RCRA-LQG, CA EMI	Lower	1 ft.
B15	DR MITCHELL POISET D	3030 CHILDRENS WY	CA San Diego Co. HMMD	Lower	1 ft.
A16	CHILDRENS HOSPITAL &	3020 CHILDRENS WY	CA AST, CA San Diego Co. HMMD, CA EMI	Lower	1 ft.
B17	CHILDREN'S SPECIALIS	3030 CHILDRENS WY	CA San Diego Co. HMMD	Lower	1 ft.
A18	CHILDREN'S HOSPITAL	3020 CHILDRENS WAY	CA CERS HAZ WASTE, CA CERS TANKS, CA CIWQS, CA...	Lower	1 ft.
B19	CSSD OPHTHAMOLOGY	3030 CHILDRENS WY	CA San Diego Co. HMMD	Lower	1 ft.
A20	CHILDRENS HOSPITAL &	3020 CHILDREN'S WY	RCRA NonGen / NLR, ICIS, US AIRS, FINDS, ECHO	Lower	1 ft.
B21	CHILDREN'S PRIMARY C	3030 CHILDRENS WY	CA San Diego Co. HMMD	Lower	1 ft.
B22	CHILDRENS PRIMARY CA	3030 CHILDRENS WY	CA San Diego Co. HMMD	Lower	1 ft.
A23	CHILDREN'S HOSPITAL	3020 CHILDRENS WAY	CA AST	Lower	1 ft.
A24	SHARP & CHILDRENS MR	3010 CHILDRENS WAY	FINDS	Lower	1 ft.
25		8022 BIRMINGHAM DRIV	CA CHMIRS	Lower	1 ft.
C26	RADY CHILDRENS-NELSO	8001 FROST ST	RCRA NonGen / NLR	Higher	6, 0.001, NW
D27	BIRMINGTON DR. & MEA		CA Notify 65	Lower	40, 0.008, SSW
C28	SAN DIEGO DIAGNOSTIC	8008 FROST ST STE 10	RCRA-SQG, FINDS, ECHO	Higher	89, 0.017, NW
C29	SHARP REES-STEALY FR	8008 FROST ST STE 10	RCRA NonGen / NLR	Higher	89, 0.017, NW
D30	SAN YSIDRO HEALTH CH	8110 BIRMINGHAM WAY	RCRA NonGen / NLR	Lower	129, 0.024, SSW
E31	SAN DIEGO ONCOLOGY M	7930 FROST STREET, S	RCRA NonGen / NLR	Higher	266, 0.050, NW
E32	SHARP HEALTHCARE/DBA	7930 FROST ST STE 10	RCRA NonGen / NLR	Higher	266, 0.050, NW
E33	POISET & ASSOCIATES	7930 FROST ST STE 10	RCRA NonGen / NLR	Higher	266, 0.050, NW
F34	SHARP MEMORIAL HOSPI	7901 FROST STREET	RCRA NonGen / NLR	Higher	353, 0.067, WNW
F35	SHARP MEMORIAL HOSPI	7901 FROST STREET	RCRA-LQG, CA ENVIROSTOR, CA UST, CA San Diego Co....	Higher	353, 0.067, WNW
F36	RETINA CONSULTANTS S	7910 FROST ST STE 42	RCRA NonGen / NLR	Higher	365, 0.069, NW
F37	SAN DIEGO GENERAL &	7910 FROST ST STE 25	RCRA NonGen / NLR	Higher	365, 0.069, NW
F38	SHARP AND CHILDRENS	7910 FROST ST 110	CA San Diego Co. HMMD, CA CERS HAZ WASTE, CA...	Higher	365, 0.069, NW
F39	UCSD	7910 FROST ST	RCRA NonGen / NLR	Higher	365, 0.069, NW

MAPPED SITES SUMMARY

Target Property Address:
 FROST ST/CHILDRENS WAY
 SAN DIEGO, CA 92123

Click on Map ID to see full detail.

MAP ID	SITE NAME	ADDRESS	DATABASE ACRONYMS	RELATIVE ELEVATION	DIST (ft. & mi.) DIRECTION
F40	PREGNANCY SPECIALIST	7910 FROST ST STE 42	RCRA NonGen / NLR	Higher	365, 0.069, NW
F41	SCHUFF STEEL	7910 FROST ST	RCRA NonGen / NLR	Higher	365, 0.069, NW
G42	SHARP HEALTHCARE	8010 FROST ST, SUITE	CA CERS HAZ WASTE, CA CERS	Higher	520, 0.098, NNW
G43	SAN DIEGO CENTER FOR	8010 FROST ST STE P	RCRA NonGen / NLR	Higher	520, 0.098, NNW
G44	SHARP MEMORIAL HOSPI	8010 FROST ST STE 30	RCRA NonGen / NLR	Higher	520, 0.098, NNW
G45	FERTILITY SPECIALIST	8010 FROST ST STE P	RCRA NonGen / NLR	Higher	520, 0.098, NNW
G46	BALBOA NEPHROLOGY ME	8010 FROST ST STE 51	CA San Diego Co. HMMD, CA CERS HAZ WASTE, CA CERS	Higher	520, 0.098, NNW
H47	CHESTERTON STANDPIPE	3187 HEALTH CENTER D	RCRA-SQG, FINDS, ECHO, CA HAZNET, CA HWTS	Higher	612, 0.116, NNW
I48	SHARP REES-STEALY OP	3075 HEALTH CENTER D	RCRA NonGen / NLR	Lower	718, 0.136, West
I49	SHARP REES-STEALY ME	2929 HEALTH CENTER D	CA San Diego Co. HMMD, CA CERS HAZ WASTE, CA...	Lower	726, 0.138, West
I50	SHARP REES-STEALY CO	2929 HEALTH CENTER D	RCRA NonGen / NLR	Lower	726, 0.138, West
H51	RICHARD BREMER	7901 HARMARSH STREET	RCRA NonGen / NLR	Higher	736, 0.139, NNW
H52	GOLDRICH KEST MANAGE	7920 HARMARSH ST.	RCRA NonGen / NLR	Higher	802, 0.152, NNW
53	GIANG LEE	8406 FIRESIDE AVE	RCRA NonGen / NLR	Lower	887, 0.168, SE
J54	JUDICIAL COUNCIL OF	2851 MEADOW LARK DR	RCRA NonGen / NLR	Lower	1079, 0.204, SSW
J55	JUVENILE PROBATION C	2901 MEADOWLARK DR	CA SAN DIEGO CO. SAM, CA CPS-SLIC	Lower	1079, 0.204, SSW
K56	SHARP MESA VISTA HOS	7850 VISTA HILL AVE	CA CERS HAZ WASTE, CA CERS TANKS, CA HAZNET, CA...	Lower	1079, 0.204, SW
K57	SHARP MESA VISTA HOS	7850 VISTA HILL AVE	RCRA NonGen / NLR	Lower	1079, 0.204, SW
K58		7850 VISTA HILL	CA Notify 65	Lower	1079, 0.204, SW
K59	SHARP MESA VISTA HOS	7850 VISTA HILL AVE	CA AST, CA HAZNET, CA HWTS	Lower	1079, 0.204, SW
K60	MESA VISTA HOSPITAL	7850 VISTA HILL AVE	CA SWEEPS UST	Lower	1079, 0.204, SW
J61	THE SHORES POST-ACUT	2828 MEADOW LARK DRI	RCRA NonGen / NLR	Lower	1143, 0.216, SSW
J62	LIFEHOUSE	2828 MEADOW LARK DR.	RCRA NonGen / NLR	Lower	1143, 0.216, SSW
63	RICHARD BREWER	3223 ANNRAE ST. UNIT	RCRA NonGen / NLR	Higher	1168, 0.221, NNW
64	KEARNY MESA SKILLED	7675 FAMILY CIRCLE D	RCRA NonGen / NLR	Lower	1223, 0.232, West
K65		7850 VISTA HILLS	CA Notify 65	Lower	1231, 0.233, SW
L66	ELLIS WILLIE & LYNN	3282 BERGER AVE #C5	RCRA NonGen / NLR	Higher	1255, 0.238, NNW
L67	DAVID ORTIZ	3282 BERGER AVE. UNI	RCRA NonGen / NLR	Higher	1255, 0.238, NNW
L68	HEATHER FARIS	3282 BERGER AVE	RCRA NonGen / NLR	Higher	1255, 0.238, NNW
J69	JUVENILE HALL	2801 MEADOW LARK DR	CA LUST, CA SAN DIEGO CO. SAM, CA San Diego Co....	Lower	1286, 0.244, SSW
J70	JUVENILE HALL	2801 MEADOWLARK	CA LUST, CA HIST CORTESE	Lower	1286, 0.244, SSW
J71	SD CNTY CORRECTIONAL	2801 MEADOW LARK DR	CA San Diego Co. HMMD, CA CERS HAZ WASTE, CA CERS	Lower	1286, 0.244, SSW
J72	COUNTY OF SAN DIEGO	2801 MEADOWLARK DR	RCRA NonGen / NLR	Lower	1286, 0.244, SSW
73	LING ARN	8350 NEVA AVE	RCRA NonGen / NLR	Higher	1287, 0.244, ENE
74	SDCTY WUD CHESTERTON	HEALTH CENTER DR AND	RCRA-SQG	Lower	1302, 0.247, WSW
M75	GAS N SAVE	7611 LINDA VISTA RD	CA LUST, CA San Diego Co. HMMD, CA EMI, CA CERS,...	Lower	1367, 0.259, WNW
M76	EPOCH CORP-LINDA VIS	7611 LINDA VISTA RD	CA LUST, CA SAN DIEGO CO. SAM, CA San Diego Co....	Lower	1367, 0.259, WNW
N77	ARYAN TEXACO	2777 HEALTH CENTER	CA LUST, CA Cortese, CA HIST CORTESE, CA SAN DIEGO...	Lower	1872, 0.355, SW
N78	TEXAXO #61-250-0067	2777 HEALTH CENTER D	CA LUST, CA San Diego Co. HMMD, CA SWEEPS UST, CA...	Lower	1872, 0.355, SW

MAPPED SITES SUMMARY

Target Property Address:
 FROST ST/CHILDRENS WAY
 SAN DIEGO, CA 92123

Click on Map ID to see full detail.

MAP ID	SITE NAME	ADDRESS	DATABASE ACRONYMS	RELATIVE ELEVATION	DIST (ft. & mi.) DIRECTION
N79	HEALTH CENTER TEXACO	2777 HEALTH CENTER D	CA SAN DIEGO CO. SAM, CA San Diego Co. HMMD, CA...	Lower	1872, 0.355, SW
O80	FROMERLY UNOCAL STAT	7510 MESA COLLEGE DR	CA LUST, CA SAN DIEGO CO. SAM, CA San Diego Co....	Lower	1889, 0.358, WNW
P81	PACIFIC BELL SNDGCA0	7847 LINDA VISTA RD	CA SAN DIEGO CO. SAM, CA SWEEPS UST, CA Cortese	Higher	1980, 0.375, NNW
P82	PACIFIC BELL	7847 LINDA VISTA ROA	RCRA-SQG, CA LUST, CA CPS-SLIC, CA San Diego Co....	Higher	1980, 0.375, NNW
83	USNAVY CABRILLO HEIG	8471 JORDAN ST	SEMS-ARCHIVE, RCRA NonGen / NLR, FINDS, ECHO	Lower	2063, 0.391, NE
O84	CHEVRON #9-6173	7484 MESA COLLEGE DR	CA LUST, CA SAN DIEGO CO. SAM, CA San Diego Co....	Lower	2104, 0.398, WNW
O85	7484 MESA COLLEGE	7484 MESA COLLEGE DR	CA CPS-SLIC, CA CERS	Lower	2104, 0.398, WNW
O86	CHEVRON SERVICE STAT	7484 MESA COLLEGE DR	CA LUST	Lower	2104, 0.398, WNW
87	MURRAY CANYON BURNSI	ESCONDIDO AVE., OFF	CA SWF/LF, CA CERS	Lower	2521, 0.477, SSE
88	INTEROCEAN SYSTEMS,	3540 AERO COURT	CA ENVIROSTOR, CA CPS-SLIC, CA LDS, CA CERS	Higher	2648, 0.502, NNE
89	NATIONAL GUARD ARMOR	7401 MESA COLLEGE DR	CA ENVIROSTOR, CA LUST	Lower	2778, 0.526, WNW
90	MIDDLE COLLEGE BUILD	7250 MESA COLLEGE DR	CA ENVIROSTOR, CA SCH	Lower	3391, 0.642, WNW
91	8575 AERO DR	8575 AERO DR	RCRA-SQG, CA ENVIROSTOR, CA VCP, CA HIST UST, CA...	Higher	4219, 0.799, NNE

EXECUTIVE SUMMARY

TARGET PROPERTY SEARCH RESULTS

The target property was not listed in any of the databases searched by EDR.

DATABASES WITH NO MAPPED SITES

No mapped sites were found in EDR's search of available ("reasonably ascertainable ") government records either on the target property or within the search radius around the target property for the following databases:

STANDARD ENVIRONMENTAL RECORDS

Lists of Federal NPL (Superfund) sites

NPL..... National Priority List
Proposed NPL..... Proposed National Priority List Sites
NPL LIENS..... Federal Superfund Liens

Lists of Federal Delisted NPL sites

Delisted NPL..... National Priority List Deletions

Lists of Federal sites subject to CERCLA removals and CERCLA orders

FEDERAL FACILITY..... Federal Facility Site Information listing
SEMS..... Superfund Enterprise Management System

Lists of Federal RCRA facilities undergoing Corrective Action

CORRACTS..... Corrective Action Report

Lists of Federal RCRA TSD facilities

RCRA-TSDF..... RCRA - Treatment, Storage and Disposal

Lists of Federal RCRA generators

RCRA-VSQG..... RCRA - Very Small Quantity Generators (Formerly Conditionally Exempt Small Quantity Generators)

Federal institutional controls / engineering controls registries

LUCIS..... Land Use Control Information System
US ENG CONTROLS..... Engineering Controls Sites List
US INST CONTROLS..... Institutional Controls Sites List

Federal ERNS list

ERNS..... Emergency Response Notification System

EXECUTIVE SUMMARY

Lists of state- and tribal (Superfund) equivalent sites

CA RESPONSE..... State Response Sites

Lists of state and tribal leaking storage tanks

INDIAN LUST..... Leaking Underground Storage Tanks on Indian Land

Lists of state and tribal registered storage tanks

FEMA UST..... Underground Storage Tank Listing

INDIAN UST..... Underground Storage Tanks on Indian Land

Lists of state and tribal voluntary cleanup sites

INDIAN VCP..... Voluntary Cleanup Priority Listing

Lists of state and tribal brownfield sites

CA BROWNFIELDS..... Considered Brownfields Sites Listing

ADDITIONAL ENVIRONMENTAL RECORDS

Local Brownfield lists

US BROWNFIELDS..... A Listing of Brownfields Sites

Local Lists of Landfill / Solid Waste Disposal Sites

CA WMUDS/SWAT..... Waste Management Unit Database

CA SWRCY..... Recycler Database

CA HAULERS..... Registered Waste Tire Haulers Listing

INDIAN ODI..... Report on the Status of Open Dumps on Indian Lands

ODI..... Open Dump Inventory

DEBRIS REGION 9..... Torres Martinez Reservation Illegal Dump Site Locations

IHS OPEN DUMPS..... Open Dumps on Indian Land

Local Lists of Hazardous waste / Contaminated Sites

US HIST CDL..... Delisted National Clandestine Laboratory Register

CA HIST Cal-Sites..... Historical Calsites Database

CA CDL..... Clandestine Drug Labs

CA Toxic Pits..... Toxic Pits Cleanup Act Sites

US CDL..... National Clandestine Laboratory Register

CA PFAS..... PFAS Contamination Site Location Listing

CA AQUEOUS FOAM..... Former Fire Training Facility Assessments Listing

Local Lists of Registered Storage Tanks

CA FID UST..... Facility Inventory Database

Local Land Records

CA LIENS..... Environmental Liens Listing

EXECUTIVE SUMMARY

LIENS 2..... CERCLA Lien Information

Records of Emergency Release Reports

HMIRS..... Hazardous Materials Information Reporting System
CA MCS..... Military Cleanup Sites Listing
CA SPILLS 90..... SPILLS 90 data from FirstSearch

Other Ascertainable Records

FUDS..... Formerly Used Defense Sites
DOD..... Department of Defense Sites
SCRD DRYCLEANERS..... State Coalition for Remediation of Drycleaners Listing
US FIN ASSUR..... Financial Assurance Information
EPA WATCH LIST..... EPA WATCH LIST
2020 COR ACTION..... 2020 Corrective Action Program List
TSCA..... Toxic Substances Control Act
TRIS..... Toxic Chemical Release Inventory System
SSTS..... Section 7 Tracking Systems
ROD..... Records Of Decision
RMP..... Risk Management Plans
RAATS..... RCRA Administrative Action Tracking System
PRP..... Potentially Responsible Parties
PADS..... PCB Activity Database System
FTTS..... FIFRA/ TSCA Tracking System - FIFRA (Federal Insecticide, Fungicide, & Rodenticide Act)/TSCA (Toxic Substances Control Act)
MLTS..... Material Licensing Tracking System
COAL ASH DOE..... Steam-Electric Plant Operation Data
COAL ASH EPA..... Coal Combustion Residues Surface Impoundments List
PCB TRANSFORMER..... PCB Transformer Registration Database
RADINFO..... Radiation Information Database
HIST FTTS..... FIFRA/TSCA Tracking System Administrative Case Listing
DOT OPS..... Incident and Accident Data
CONSENT..... Superfund (CERCLA) Consent Decrees
INDIAN RESERV..... Indian Reservations
FUSRAP..... Formerly Utilized Sites Remedial Action Program
UMTRA..... Uranium Mill Tailings Sites
LEAD SMELTERS..... Lead Smelter Sites
US MINES..... Mines Master Index File
ABANDONED MINES..... Abandoned Mines
DOCKET HWC..... Hazardous Waste Compliance Docket Listing
UXO..... Unexploded Ordnance Sites
FUELS PROGRAM..... EPA Fuels Program Registered Listing
CA BOND EXP. PLAN..... Bond Expenditure Plan
CA CUPA Listings..... CUPA Resources List
CA DRYCLEANERS..... Cleaner Facilities
CA ENF..... Enforcement Action Listing
CA Financial Assurance..... Financial Assurance Information Listing
CA ICE..... ICE
CA HWP..... EnviroStor Permitted Facilities Listing
CA HWT..... Registered Hazardous Waste Transporter Database
CA MINES..... Mines Site Location Listing
CA MWMP..... Medical Waste Management Program Listing
CA NPDES..... NPDES Permits Listing
CA PEST LIC..... Pesticide Regulation Licenses Listing

EXECUTIVE SUMMARY

CA PROC.....	Certified Processors Database
CA UIC.....	UIC Listing
CA UIC GEO.....	UIC GEO (GEOTRACKER)
CA WASTEWATER PITS.....	Oil Wastewater Pits Listing
CA WDS.....	Waste Discharge System
CA WIP.....	Well Investigation Program Case List
CA MILITARY PRIV SITES...	MILITARY PRIV SITES (GEOTRACKER)
CA PROJECT.....	PROJECT (GEOTRACKER)
CA WDR.....	Waste Discharge Requirements Listing
CA NON-CASE INFO.....	NON-CASE INFO (GEOTRACKER)
CA OTHER OIL GAS.....	OTHER OIL & GAS (GEOTRACKER)
CA PROD WATER PONDS...	PROD WATER PONDS (GEOTRACKER)
CA SAMPLING POINT.....	SAMPLING POINT (GEOTRACKER)
CA WELL STIM PROJ.....	Well Stimulation Project (GEOTRACKER)
MINES MRDS.....	Mineral Resources Data System

EDR HIGH RISK HISTORICAL RECORDS

EDR Exclusive Records

EDR MGP.....	EDR Proprietary Manufactured Gas Plants
EDR Hist Auto.....	EDR Exclusive Historical Auto Stations
EDR Hist Cleaner.....	EDR Exclusive Historical Cleaners

EDR RECOVERED GOVERNMENT ARCHIVES

Exclusive Recovered Govt. Archives

CA RGA LF.....	Recovered Government Archive Solid Waste Facilities List
CA RGA LUST.....	Recovered Government Archive Leaking Underground Storage Tank

SURROUNDING SITES: SEARCH RESULTS

Surrounding sites were identified in the following databases.

Elevations have been determined from the USGS Digital Elevation Model and should be evaluated on a relative (not an absolute) basis. Relative elevation information between sites of close proximity should be field verified. Sites with an elevation equal to or higher than the target property have been differentiated below from sites with an elevation lower than the target property.

Page numbers and map identification numbers refer to the EDR Radius Map report where detailed data on individual sites can be reviewed.

Sites listed in ***bold italics*** are in multiple databases.

Unmappable (orphan) sites are not considered in the foregoing analysis.

STANDARD ENVIRONMENTAL RECORDS

Lists of Federal CERCLA sites with NFRAP

SEMS-ARCHIVE: SEMS-ARCHIVE (Superfund Enterprise Management System Archive) tracks sites that have no further interest under the Federal Superfund Program based on available information. The list was formerly

EXECUTIVE SUMMARY

known as the CERCLIS-NFRAP, renamed to SEMS ARCHIVE by the EPA in 2015. EPA may perform a minimal level of assessment work at a site while it is archived if site conditions change and/or new information becomes available. Archived sites have been removed and archived from the inventory of SEMS sites. Archived status indicates that, to the best of EPA's knowledge, assessment at a site has been completed and that EPA has determined no further steps will be taken to list the site on the National Priorities List (NPL), unless information indicates this decision was not appropriate or other considerations require a recommendation for listing at a later time. The decision does not necessarily mean that there is no hazard associated with a given site; it only means that, based upon available information, the location is not judged to be potential NPL site.

A review of the SEMS-ARCHIVE list, as provided by EDR, and dated 01/25/2022 has revealed that there is 1 SEMS-ARCHIVE site within approximately 0.5 miles of the target property.

<u>Lower Elevation</u>	<u>Address</u>	<u>Direction / Distance</u>	<u>Map ID</u>	<u>Page</u>
USNAVY CABRILLO HEIG Site ID: 0904515 EPA Id: CA5170090562	8471 JORDAN ST	NE 1/4 - 1/2 (0.391 mi.)	83	749

Lists of Federal RCRA generators

RCRA-LQG: RCRAInfo is EPA's comprehensive information system, providing access to data supporting the Resource Conservation and Recovery Act (RCRA) of 1976 and the Hazardous and Solid Waste Amendments (HSWA) of 1984. The database includes selective information on sites which generate, transport, store, treat and/or dispose of hazardous waste as defined by the Resource Conservation and Recovery Act (RCRA). Large quantity generators (LQGs) generate over 1,000 kilograms (kg) of hazardous waste, or over 1 kg of acutely hazardous waste per month.

A review of the RCRA-LQG list, as provided by EDR, and dated 09/13/2021 has revealed that there are 2 RCRA-LQG sites within approximately 0.25 miles of the target property.

<u>Equal/Higher Elevation</u>	<u>Address</u>	<u>Direction / Distance</u>	<u>Map ID</u>	<u>Page</u>
SHARP MEMORIAL HOSPI EPA ID:: CAD981404668	7901 FROST STREET	WNW 0 - 1/8 (0.067 mi.)	F35	254

<u>Lower Elevation</u>	<u>Address</u>	<u>Direction / Distance</u>	<u>Map ID</u>	<u>Page</u>
RADY CHILDREN'S HOSP EPA ID:: CAD983670670	3020 CHILDREN'S WAY	0 - 1/8 (0.000 mi.)	A14	150

RCRA-SQG: RCRAInfo is EPA's comprehensive information system, providing access to data supporting the Resource Conservation and Recovery Act (RCRA) of 1976 and the Hazardous and Solid Waste Amendments (HSWA) of 1984. The database includes selective information on sites which generate, transport, store, treat and/or dispose of hazardous waste as defined by the Resource Conservation and Recovery Act (RCRA). Small quantity generators (SQGs) generate between 100 kg and 1,000 kg of hazardous waste per month.

A review of the RCRA-SQG list, as provided by EDR, and dated 09/13/2021 has revealed that there are 3 RCRA-SQG sites within approximately 0.25 miles of the target property.

<u>Equal/Higher Elevation</u>	<u>Address</u>	<u>Direction / Distance</u>	<u>Map ID</u>	<u>Page</u>
SAN DIEGO DIAGNOSTIC	8008 FROST ST STE 10	NW 0 - 1/8 (0.017 mi.)	C28	236

EXECUTIVE SUMMARY

EPA ID:: CAD983618174

CHESTERTON STANDPIPE

EPA ID:: CAR000093757

3187 HEALTH CENTER D

NNW 0 - 1/8 (0.116 mi.)

H47

419

Lower Elevation

Address

Direction / Distance

Map ID

Page

SDCTY WUD CHESTERTON

HEALTH CENTER DR AND

WSW 1/8 - 1/4 (0.247 mi.)

74

554

EPA ID:: CAR000001347

Lists of state- and tribal hazardous waste facilities

CA ENVIROSTOR: The Department of Toxic Substances Control's (DTSC's) Site Mitigation and Brownfields Reuse Program's (SMBRP's) EnviroStor database identifies sites that have known contamination or sites for which there may be reasons to investigate further. The database includes the following site types: Federal Superfund sites (National Priorities List (NPL)); State Response, including Military Facilities and State Superfund; Voluntary Cleanup; and School sites. EnviroStor provides similar information to the information that was available in CalSites, and provides additional site information, including, but not limited to, identification of formerly-contaminated properties that have been released for reuse, properties where environmental deed restrictions have been recorded to prevent inappropriate land uses, and risk characterization information that is used to assess potential impacts to public health and the environment at contaminated sites.

A review of the CA ENVIROSTOR list, as provided by EDR, and dated 10/25/2021 has revealed that there are 5 CA ENVIROSTOR sites within approximately 1 mile of the target property.

Equal/Higher Elevation

Address

Direction / Distance

Map ID

Page

SHARP MEMORIAL HOSPI

Facility Id: 71002820

Status: Inactive - Needs Evaluation

7901 FROST STREET

WNW 0 - 1/8 (0.067 mi.)

F35

254

INTEROCEAN SYSTEMS,

Facility Id: 37000010

Status: Refer: 1248 Local Agency

3540 AERO COURT

NNE 1/2 - 1 (0.502 mi.)

88

770

8575 AERO DR

Facility Id: 71002149

Status: Active

8575 AERO DR

NNE 1/2 - 1 (0.799 mi.)

91

776

Lower Elevation

Address

Direction / Distance

Map ID

Page

NATIONAL GUARD ARMOR

Facility Id: 80001110

Status: Inactive - Needs Evaluation

7401 MESA COLLEGE DR

WNW 1/2 - 1 (0.526 mi.)

89

772

MIDDLE COLLEGE BUILD

Facility Id: 70000057

Status: No Action Required

7250 MESA COLLEGE DR

WNW 1/2 - 1 (0.642 mi.)

90

774

EXECUTIVE SUMMARY

Lists of state and tribal landfills and solid waste disposal facilities

CA SWF/LF: The Solid Waste Facilities/Landfill Sites records typically contain an inventory of solid waste disposal facilities or landfills in a particular state. The data come from the Integrated Waste Management Board's Solid Waste Information System (SWIS) database.

A review of the CA SWF/LF list, as provided by EDR, has revealed that there is 1 CA SWF/LF site within approximately 0.5 miles of the target property.

<u>Lower Elevation</u>	<u>Address</u>	<u>Direction / Distance</u>	<u>Map ID</u>	<u>Page</u>
MURRAY CANYON BURNSI Database: SWF/LF (SWIS), Date of Government Version: 11/08/2021 Facility ID: 37-CR-0051 Operational Status: Closed Regulation Status: Pre-regulation	ESCONDIDO AVE., OFF	SSE 1/4 - 1/2 (0.477 mi.)	87	767

Lists of state and tribal leaking storage tanks

CA SAN DIEGO CO. SAM: The listing contains all underground tank release cases and projects pertaining to properties contaminated with hazardous substances that are actively under review by the Site Assessment and Mitigation Program.

A review of the CA SAN DIEGO CO. SAM list, as provided by EDR, and dated 03/23/2010 has revealed that there are 7 CA SAN DIEGO CO. SAM sites within approximately 0.5 miles of the target property.

<u>Equal/Higher Elevation</u>	<u>Address</u>	<u>Direction / Distance</u>	<u>Map ID</u>	<u>Page</u>
PACIFIC BELL SNDGCAO Case Number: H05055-001 Case Number: H05055-002 Facility Status: Closed Case	7847 LINDA VISTA RD	NNW 1/4 - 1/2 (0.375 mi.)	P81	717
<u>Lower Elevation</u>	<u>Address</u>	<u>Direction / Distance</u>	<u>Map ID</u>	<u>Page</u>
JUVENILE PROBATION C Case Number: H33530-001 Facility Status: Preliminary Assessment	2901 MEADOWLARK DR	SSW 1/8 - 1/4 (0.204 mi.)	J55	472
JUVENILE HALL Case Number: H21298-001 Facility Status: Closed Case	2801 MEADOW LARK DR	SSW 1/8 - 1/4 (0.244 mi.)	J69	529
EPOCH CORP-LINDA VIS Case Number: H13477-001 Facility Status: Remedial Investigation	7611 LINDA VISTA RD	WNW 1/4 - 1/2 (0.259 mi.)	M76	567
HEALTH CENTER TEXACO Case Number: H13308-001 Case Number: H13308-002 Facility Status: Remedial Investigation Facility Status: Closed Case	2777 HEALTH CENTER D	SW 1/4 - 1/2 (0.355 mi.)	N79	662
FROMERLY UNOCAL STAT Case Number: H26455-001 Facility Status: Closed Case	7510 MESA COLLEGE DR	WNW 1/4 - 1/2 (0.358 mi.)	O80	713
CHEVRON #9-6173	7484 MESA COLLEGE DR	WNW 1/4 - 1/2 (0.398 mi.)	O84	753

EXECUTIVE SUMMARY

Case Number: H12858-001
 Case Number: H12858-002
 Facility Status: Remedial Investigation
 Facility Status: Closed Case

CA LUST: Leaking Underground Storage Tank (LUST) Sites included in GeoTracker. GeoTracker is the Water Boards data management system for sites that impact, or have the potential to impact, water quality in California, with emphasis on groundwater.

A review of the CA LUST list, as provided by EDR, has revealed that there are 10 CA LUST sites within approximately 0.5 miles of the target property.

<u>Equal/Higher Elevation</u>	<u>Address</u>	<u>Direction / Distance</u>	<u>Map ID</u>	<u>Page</u>
PACIFIC BELL Database: LUST REG 9, Date of Government Version: 03/01/2001 Database: LUST, Date of Government Version: 12/06/2021 Status: Preliminary site assessment underway Global Id: T0607301312 Status: Completed - Case Closed Case Number: 9UT2565	7847 LINDA VISTA ROA	NNW 1/4 - 1/2 (0.375 mi.)	P82	719
Lower Elevation	Address	Direction / Distance	Map ID	Page
JUVENILE HALL Database: LUST, Date of Government Version: 12/06/2021 Global Id: T0607300117 Status: Completed - Case Closed	2801 MEADOW LARK DR	SSW 1/8 - 1/4 (0.244 mi.)	J69	529
JUVENILE HALL Database: LUST REG 9, Date of Government Version: 03/01/2001 Closed Date: 11/10/87 Status: Case Closed Case Number: 9UT111	2801 MEADOWLARK	SSW 1/8 - 1/4 (0.244 mi.)	J70	541
GAS N SAVE Database: LUST REG 9, Date of Government Version: 03/01/2001 Status: Preliminary site assessment workplan submitted Case Number: 9UT3933	7611 LINDA VISTA RD	WNW 1/4 - 1/2 (0.259 mi.)	M75	556
EPOCH CORP-LINDA VIS Database: LUST, Date of Government Version: 12/06/2021 Global Id: T0607302693 Status: Completed - Case Closed	7611 LINDA VISTA RD	WNW 1/4 - 1/2 (0.259 mi.)	M76	567
ARYAN TEXACO Database: LUST, Date of Government Version: 12/06/2021 Global Id: T0607361960 Global Id: T0607301093 Status: Completed - Case Closed	2777 HEALTH CENTER	SW 1/4 - 1/2 (0.355 mi.)	N77	639
TEXAXO #61-250-0067 Database: LUST REG 9, Date of Government Version: 03/01/2001 Closed Date: 1/3/00 Status: Case Closed Case Number: 9UT2323	2777 HEALTH CENTER D	SW 1/4 - 1/2 (0.355 mi.)	N78	651
FROMERLY UNOCAL STAT Database: LUST REG 9, Date of Government Version: 03/01/2001 Database: LUST, Date of Government Version: 12/06/2021	7510 MESA COLLEGE DR	WNW 1/4 - 1/2 (0.358 mi.)	O80	713

EXECUTIVE SUMMARY

approximately 0.25 miles of the target property.

<u>Equal/Higher Elevation</u>	<u>Address</u>	<u>Direction / Distance</u>	<u>Map ID</u>	<u>Page</u>
SHARP MEMORIAL HOSPI Database: UST, Date of Government Version: 12/06/2021 Facility Id: 37-000-114292	7901 FROST STREET	WNW 0 - 1/8 (0.067 mi.)	F35	254

<u>Lower Elevation</u>	<u>Address</u>	<u>Direction / Distance</u>	<u>Map ID</u>	<u>Page</u>
CHILDREN'S HOSPITAL Database: UST, Date of Government Version: 12/06/2021 Facility Id: 37-000-114260	3020 CHILDRENS WAY	0 - 1/8 (0.000 mi.)	A2	11

CA AST: A listing of aboveground storage tank petroleum storage tank locations.

A review of the CA AST list, as provided by EDR, has revealed that there are 3 CA AST sites within approximately 0.25 miles of the target property.

<u>Lower Elevation</u>	<u>Address</u>	<u>Direction / Distance</u>	<u>Map ID</u>	<u>Page</u>
CHILDRENS HOSPITAL & Database: AST, Date of Government Version: 07/06/2016	3020 CHILDRENS WY	0 - 1/8 (0.000 mi.)	A16	158
CHILDREN'S HOSPITAL Database: AST, Date of Government Version: 07/06/2016	3020 CHILDRENS WAY	0 - 1/8 (0.000 mi.)	A23	230
SHARP MESA VISTA HOS Database: AST, Date of Government Version: 07/06/2016	7850 VISTA HILL AVE	SW 1/8 - 1/4 (0.204 mi.)	K59	507

ADDITIONAL ENVIRONMENTAL RECORDS

Local Lists of Hazardous waste / Contaminated Sites

CA San Diego Co. HMMD: The Hazardous Materials Management Division Database comes from the Hazardous Materials Management Division.

A review of the CA San Diego Co. HMMD list, as provided by EDR, and dated 11/30/2021 has revealed that there are 12 CA San Diego Co. HMMD sites within approximately 0.001 miles of the target property.

<u>Lower Elevation</u>	<u>Address</u>	<u>Direction / Distance</u>	<u>Map ID</u>	<u>Page</u>
SOL CAL ELEVATOR AND Record ID: DEH2002-HUPFP-114260	3020 CHILDRENS WAY	0 - 1/8 (0.000 mi.)	A3	11
SHARP & CHILDRENS MR	3010 CHILDRENS WY	0 - 1/8 (0.000 mi.)	A5	82
FRANK P LYNCH MD	3030 CHILDRENS WY	0 - 1/8 (0.000 mi.)	B7	86
DIVISION OF PEDIATRI	3030 CHILDRENS WY	0 - 1/8 (0.000 mi.)	B9	87
TIMOTHY G CANTY SR M	3030 CHILDRENS WY	0 - 1/8 (0.000 mi.)	B11	148
CHILDREN'S DERMATOLO	3030 CHILDRENS WY	0 - 1/8 (0.000 mi.)	B13	149
DR MITCHELL POISET D	3030 CHILDRENS WY	0 - 1/8 (0.000 mi.)	B15	158
CHILDRENS HOSPITAL &	3020 CHILDRENS WY	0 - 1/8 (0.000 mi.)	A16	158
CHILDREN'S SPECIALIS	3030 CHILDRENS WY	0 - 1/8 (0.000 mi.)	B17	197
CSSD OPHTHAMOLOGY	3030 CHILDRENS WY	0 - 1/8 (0.000 mi.)	B19	210
CHILDREN'S PRIMARY C	3030 CHILDRENS WY	0 - 1/8 (0.000 mi.)	B21	228

EXECUTIVE SUMMARY

<u>Lower Elevation</u>	<u>Address</u>	<u>Direction / Distance</u>	<u>Map ID</u>	<u>Page</u>
CHILDRENS PRIMARY CA	3030 CHILDRENS WY	0 - 1/8 (0.000 mi.)	B22	229

CA CERS HAZ WASTE: List of sites in the California Environmental Protection Agency (CalEPA) Regulated Site Portal which fall under the Hazardous Chemical Management, Hazardous Waste Onsite Treatment, Household Hazardous Waste Collection, Hazardous Waste Generator, and RCRA LQ HW Generator programs.

A review of the CA CERS HAZ WASTE list, as provided by EDR, and dated 10/18/2021 has revealed that there are 9 CA CERS HAZ WASTE sites within approximately 0.25 miles of the target property.

<u>Equal/Higher Elevation</u>	<u>Address</u>	<u>Direction / Distance</u>	<u>Map ID</u>	<u>Page</u>
SHARP MEMORIAL HOSPI	7901 FROST STREET	WNW 0 - 1/8 (0.067 mi.)	F35	254
SHARP AND CHILDRENS	7910 FROST ST 110	NW 0 - 1/8 (0.069 mi.)	F38	342
SHARP HEALTHCARE	8010 FROST ST, SUITE	NNW 0 - 1/8 (0.098 mi.)	G42	394
BALBOA NEPHROLOGY ME	8010 FROST ST STE 51	NNW 0 - 1/8 (0.098 mi.)	G46	404

<u>Lower Elevation</u>	<u>Address</u>	<u>Direction / Distance</u>	<u>Map ID</u>	<u>Page</u>
CHILDREN'S HOSPITAL	3020 CHILDRENS WAY	0 - 1/8 (0.000 mi.)	A18	198
SHARP REES-STEALY ME	2929 HEALTH CENTER D	W 1/8 - 1/4 (0.138 mi.)	I49	427
SHARP MESA VISTA HOS	7850 VISTA HILL AVE	SW 1/8 - 1/4 (0.204 mi.)	K56	473
JUVENILE HALL	2801 MEADOW LARK DR	SSW 1/8 - 1/4 (0.244 mi.)	J69	529
SD CNTY CORRECTIONAL	2801 MEADOW LARK DR	SSW 1/8 - 1/4 (0.244 mi.)	J71	542

Local Lists of Registered Storage Tanks

CA SWEEPS UST: Statewide Environmental Evaluation and Planning System. This underground storage tank listing was updated and maintained by a company contacted by the SWRCB in the early 1990's. The listing is no longer updated or maintained. The local agency is the contact for more information on a site on the SWEEPS list.

A review of the CA SWEEPS UST list, as provided by EDR, and dated 06/01/1994 has revealed that there are 3 CA SWEEPS UST sites within approximately 0.25 miles of the target property.

<u>Equal/Higher Elevation</u>	<u>Address</u>	<u>Direction / Distance</u>	<u>Map ID</u>	<u>Page</u>
SHARP MEMORIAL HOSPI Status: A Tank Status: A Comp Number: 14292	7901 FROST STREET	WNW 0 - 1/8 (0.067 mi.)	F35	254

<u>Lower Elevation</u>	<u>Address</u>	<u>Direction / Distance</u>	<u>Map ID</u>	<u>Page</u>
MESA VISTA HOSPITAL Status: A Tank Status: A Comp Number: 14317	7850 VISTA HILL AVE	SW 1/8 - 1/4 (0.204 mi.)	K60	510
JUVENILE HALL Status: A Comp Number: 21298	2801 MEADOW LARK DR	SSW 1/8 - 1/4 (0.244 mi.)	J69	529

EXECUTIVE SUMMARY

CA CERS TANKS: List of sites in the California Environmental Protection Agency (CalEPA) Regulated Site Portal which fall under the Aboveground Petroleum Storage and Underground Storage Tank regulatory programs.

A review of the CA CERS TANKS list, as provided by EDR, and dated 10/18/2021 has revealed that there are 3 CA CERS TANKS sites within approximately 0.25 miles of the target property.

<u>Equal/Higher Elevation</u>	<u>Address</u>	<u>Direction / Distance</u>	<u>Map ID</u>	<u>Page</u>
<i>SHARP MEMORIAL HOSPI</i>	<i>7901 FROST STREET</i>	<i>WNW 0 - 1/8 (0.067 mi.)</i>	<i>F35</i>	<i>254</i>
<u>Lower Elevation</u>	<u>Address</u>	<u>Direction / Distance</u>	<u>Map ID</u>	<u>Page</u>
<i>CHILDREN'S HOSPITAL</i>	<i>3020 CHILDRENS WAY</i>	<i>0 - 1/8 (0.000 mi.)</i>	<i>A18</i>	<i>198</i>
<i>SHARP MESA VISTA HOS</i>	<i>7850 VISTA HILL AVE</i>	<i>SW 1/8 - 1/4 (0.204 mi.)</i>	<i>K56</i>	<i>473</i>

Records of Emergency Release Reports

CA CHMIRS: The California Hazardous Material Incident Report System contains information on reported hazardous material incidents, i.e., accidental releases or spills. The source is the California Office of Emergency Services.

A review of the CA CHMIRS list, as provided by EDR, and dated 09/30/2021 has revealed that there is 1 CA CHMIRS site within approximately 0.001 miles of the target property.

<u>Lower Elevation</u>	<u>Address</u>	<u>Direction / Distance</u>	<u>Map ID</u>	<u>Page</u>
Not reported OES Incident Number: 10-7896	8022 BIRMINGHAM DRIV	0 - 1/8 (0.000 mi.)	25	231

Other Ascertainable Records

RCRA NonGen / NLR: RCRAInfo is EPA's comprehensive information system, providing access to data supporting the Resource Conservation and Recovery Act (RCRA) of 1976 and the Hazardous and Solid Waste Amendments (HSWA) of 1984. The database includes selective information on sites which generate, transport, store, treat and/or dispose of hazardous waste as defined by the Resource Conservation and Recovery Act (RCRA). Non-Generators do not presently generate hazardous waste.

A review of the RCRA NonGen / NLR list, as provided by EDR, and dated 09/13/2021 has revealed that there are 33 RCRA NonGen / NLR sites within approximately 0.25 miles of the target property.

<u>Equal/Higher Elevation</u>	<u>Address</u>	<u>Direction / Distance</u>	<u>Map ID</u>	<u>Page</u>
RADY CHILDRENS-NELSO	8001 FROST ST	NW 0 - 1/8 (0.001 mi.)	C26	233
SHARP REES-STEALY FR EPA ID:: CAL000348787	8008 FROST ST STE 10	NW 0 - 1/8 (0.017 mi.)	C29	238
SAN DIEGO ONCOLOGY M EPA ID:: CAL000067751	7930 FROST STREET, S	NW 0 - 1/8 (0.050 mi.)	E31	244
SHARP HEALTHCARE/DBA EPA ID:: CAL000445747	7930 FROST ST STE 10	NW 0 - 1/8 (0.050 mi.)	E32	246
POISET & ASSOCIATES EPA ID:: CAL000365525	7930 FROST ST STE 10	NW 0 - 1/8 (0.050 mi.)	E33	249
SHARP MEMORIAL HOSPI	7901 FROST STREET	WNW 0 - 1/8 (0.067 mi.)	F34	251
RETINA CONSULTANTS S	7910 FROST ST STE 42	NW 0 - 1/8 (0.069 mi.)	F36	337

EXECUTIVE SUMMARY

EPA ID:: CAL000449060				
SAN DIEGO GENERAL & EPA ID:: CAL000439029	7910 FROST ST STE 25	NW 0 - 1/8 (0.069 mi.)	F37	339
UCSD EPA ID:: CAL000312159	7910 FROST ST	NW 0 - 1/8 (0.069 mi.)	F39	387
PREGNANCY SPECIALIST EPA ID:: CAL000403853	7910 FROST ST STE 42	NW 0 - 1/8 (0.069 mi.)	F40	389
SCHUFF STEEL EPA ID:: CAP000007873	7910 FROST ST	NW 0 - 1/8 (0.069 mi.)	F41	392
SAN DIEGO CENTER FOR EPA ID:: CAL000436964	8010 FROST ST STE P	NNW 0 - 1/8 (0.098 mi.)	G43	396
SHARP MEMORIAL HOSPI EPA ID:: CAL000438833	8010 FROST ST STE 30	NNW 0 - 1/8 (0.098 mi.)	G44	399
FERTILITY SPECIALIST EPA ID:: CAL000449940	8010 FROST ST STE P	NNW 0 - 1/8 (0.098 mi.)	G45	401
RICHARD BREMER EPA ID:: CAC003012402	7901 HARMARSH STREET	NNW 1/8 - 1/4 (0.139 mi.)	H51	462
GOLDRICH KEST MANAGE EPA ID:: CAC003020551	7920 HARMARSH ST.	NNW 1/8 - 1/4 (0.152 mi.)	H52	464
RICHARD BREWER EPA ID:: CAC003010338	3223 ANNRAE ST. UNIT	NNW 1/8 - 1/4 (0.221 mi.)	63	516
ELLIS WILLIE & LYNN DAVID ORTIZ EPA ID:: CAC003007670	3282 BERGER AVE #C5 3282 BERGER AVE. UNI	NNW 1/8 - 1/4 (0.238 mi.) NNW 1/8 - 1/4 (0.238 mi.)	L66 L67	521 524
HEATHER FARIS EPA ID:: CAC003039458	3282 BERGER AVE	NNW 1/8 - 1/4 (0.238 mi.)	L68	526
LING ARN	8350 NEVA AVE	ENE 1/8 - 1/4 (0.244 mi.)	73	552
Lower Elevation	Address	Direction / Distance	Map ID	Page
RADY CHILDREN'S HOSP CHILDRENS HOSPITAL & EPA ID:: CAD981583883	3020 CHILDRENS WAY 3020 CHILDREN'S WY	0 - 1/8 (0.000 mi.) 0 - 1/8 (0.000 mi.)	A1 A20	9 211
SAN YSIDRO HEALTH CH EPA ID:: CAL000326894	8110 BIRMINGHAM WAY	SSW 0 - 1/8 (0.024 mi.)	D30	241
SHARP REES-STEALY OP EPA ID:: CAL000338147	3075 HEALTH CENTER D	W 1/8 - 1/4 (0.136 mi.)	I48	424
SHARP REES-STEALY CO EPA ID:: CAL000144829	2929 HEALTH CENTER D	W 1/8 - 1/4 (0.138 mi.)	I50	459
GIANG LEE EPA ID:: CAC002972170	8406 FIRESIDE AVE	SE 1/8 - 1/4 (0.168 mi.)	53	467
JUDICIAL COUNCIL OF SHARP MESA VISTA HOS EPA ID:: CAL000293335	2851 MEADOW LARK DR 7850 VISTA HILL AVE	SSW 1/8 - 1/4 (0.204 mi.) SW 1/8 - 1/4 (0.204 mi.)	J54 K57	469 504
THE SHORES POST-ACUT LIFEHOUSE EPA ID:: CAC002983244	2828 MEADOW LARK DRI 2828 MEADOW LARK DR.	SSW 1/8 - 1/4 (0.216 mi.) SSW 1/8 - 1/4 (0.216 mi.)	J61 J62	511 513
KEARNY MESA SKILLED	7675 FAMILY CIRCLE D	W 1/8 - 1/4 (0.232 mi.)	64	518

EXECUTIVE SUMMARY

Registry ID:: 110066337921

ECHO: ECHO provides integrated compliance and enforcement information for about 800,000 regulated facilities nationwide.

A review of the ECHO list, as provided by EDR, and dated 01/01/2022 has revealed that there is 1 ECHO site within approximately 0.001 miles of the target property.

<u>Lower Elevation</u>	<u>Address</u>	<u>Direction / Distance</u>	<u>Map ID</u>	<u>Page</u>
CHILDRENS HOSPITAL & Registry ID: 110001158602	3020 CHILDREN'S WY	0 - 1/8 (0.000 mi.)	A20	211

CA Cortese: The sites for the list are designated by the State Water Resource Control Board (LUST), the Integrated Waste Board (SWF/LS), and the Department of Toxic Substances Control (Cal-Sites).

A review of the CA Cortese list, as provided by EDR, and dated 12/16/2021 has revealed that there are 6 CA Cortese sites within approximately 0.5 miles of the target property.

<u>Equal/Higher Elevation</u>	<u>Address</u>	<u>Direction / Distance</u>	<u>Map ID</u>	<u>Page</u>
PACIFIC BELL SNDGCAO Cleanup Status: COMPLETED - CASE CLOSED	7847 LINDA VISTA RD	NNW 1/4 - 1/2 (0.375 mi.)	P81	717

<u>Lower Elevation</u>	<u>Address</u>	<u>Direction / Distance</u>	<u>Map ID</u>	<u>Page</u>
JUVENILE HALL Cleanup Status: COMPLETED - CASE CLOSED	2801 MEADOW LARK DR	SSW 1/8 - 1/4 (0.244 mi.)	J69	529
EPOCH CORP-LINDA VIS Cleanup Status: COMPLETED - CASE CLOSED	7611 LINDA VISTA RD	WNW 1/4 - 1/2 (0.259 mi.)	M76	567
ARYAN TEXACO Cleanup Status: COMPLETED - CASE CLOSED	2777 HEALTH CENTER	SW 1/4 - 1/2 (0.355 mi.)	N77	639
FROMERLY UNOCAL STAT Cleanup Status: COMPLETED - CASE CLOSED	7510 MESA COLLEGE DR	WNW 1/4 - 1/2 (0.358 mi.)	O80	713
CHEVRON #9-6173 Cleanup Status: COMPLETED - CASE CLOSED	7484 MESA COLLEGE DR	WNW 1/4 - 1/2 (0.398 mi.)	O84	753

CA EMI: Toxics and criteria pollutant emissions data collected by the ARB and local air pollution agencies

A review of the CA EMI list, as provided by EDR, and dated 12/31/2019 has revealed that there are 2 CA EMI sites within approximately 0.001 miles of the target property.

<u>Lower Elevation</u>	<u>Address</u>	<u>Direction / Distance</u>	<u>Map ID</u>	<u>Page</u>
RADY CHILDREN'S HOSP Facility Id: 6763	3020 CHILDREN'S WAY	0 - 1/8 (0.000 mi.)	A14	150
CHILDRENS HOSPITAL & Facility Id: 6763	3020 CHILDRENS WY	0 - 1/8 (0.000 mi.)	A16	158

EXECUTIVE SUMMARY

CA HAZNET: The data is extracted from the copies of hazardous waste manifests received each year by the DTSC. The annual volume of manifests is typically 700,000-1,000,000 annually, representing approximately 350,000-500,000 shipments. Data from non-California manifests & continuation sheets are not included at the present time. Data are from the manifests submitted without correction, and therefore many contain some invalid values for data elements such as generator ID, TSD ID, waste category, & disposal method. The source is the Department of Toxic Substance Control is the agency. This database begins with calendar year 1993.

A review of the CA HAZNET list, as provided by EDR, and dated 12/31/2019 has revealed that there are 3 CA HAZNET sites within approximately 0.001 miles of the target property.

<u>Lower Elevation</u>	<u>Address</u>	<u>Direction / Distance</u>	<u>Map ID</u>	<u>Page</u>
SOL CAL ELEVATOR AND GEPAID: CAC002678430	3020 CHILDRENS WAY	0 - 1/8 (0.000 mi.)	A3	11
UCSD DEPT OF PEDIATR GEPAID: CAC002576679	3030 CHILDREN'S WAY	0 - 1/8 (0.000 mi.)	B4	80
CHILDRENS HOSPITAL GEPAID: CAD983670670	3020 CHILDRENS WY	0 - 1/8 (0.000 mi.)	A10	88

CA HIST CORTESE: The sites for the list are designated by the State Water Resource Control Board [LUST], the Integrated Waste Board [SWF/LS], and the Department of Toxic Substances Control [CALSTATES]. This listing is no longer updated by the state agency.

A review of the CA HIST CORTESE list, as provided by EDR, and dated 04/01/2001 has revealed that there are 6 CA HIST CORTESE sites within approximately 0.5 miles of the target property.

<u>Equal/Higher Elevation</u>	<u>Address</u>	<u>Direction / Distance</u>	<u>Map ID</u>	<u>Page</u>
PACIFIC BELL Reg Id: 9UT2565	7847 LINDA VISTA ROA	NNW 1/4 - 1/2 (0.375 mi.)	P82	719
Lower Elevation	Address	Direction / Distance	Map ID	Page
JUVENILE HALL Reg Id: 9UT111	2801 MEADOWLARK	SSW 1/8 - 1/4 (0.244 mi.)	J70	541
EPOCH CORP-LINDA VIS Reg Id: 9UT3933	7611 LINDA VISTA RD	WNW 1/4 - 1/2 (0.259 mi.)	M76	567
ARYAN TEXACO Reg Id: 9UT2323	2777 HEALTH CENTER	SW 1/4 - 1/2 (0.355 mi.)	N77	639
FROMERLY UNOCAL STAT Reg Id: 9UT912	7510 MESA COLLEGE DR	WNW 1/4 - 1/2 (0.358 mi.)	O80	713
CHEVRON #9-6173 Reg Id: 9UT3016 Reg Id: 9UT447	7484 MESA COLLEGE DR	WNW 1/4 - 1/2 (0.398 mi.)	O84	753

NY MANIFEST: Manifest is a document that lists and tracks hazardous waste from the generator through transporters to a TSD facility.

A review of the NY MANIFEST list, as provided by EDR, and dated 01/01/2019 has revealed that there is 1 NY MANIFEST site within approximately 0.25 miles of the target property.

EXECUTIVE SUMMARY

<u>Equal/Higher Elevation</u>	<u>Address</u>	<u>Direction / Distance</u>	<u>Map ID</u>	<u>Page</u>
SHARP MEMORIAL HOSPI EPA ID: CAD981404668	7901 FROST STREET	WNW 0 - 1/8 (0.067 mi.)	F35	254

CA Notify 65: Listings of all Proposition 65 incidents reported to counties by the State Water Resources Control Board and the Regional Water Quality Control Board. This database is no longer updated by the reporting agency.

A review of the CA Notify 65 list, as provided by EDR, and dated 12/13/2021 has revealed that there are 3 CA Notify 65 sites within approximately 1 mile of the target property.

<u>Lower Elevation</u>	<u>Address</u>	<u>Direction / Distance</u>	<u>Map ID</u>	<u>Page</u>
BIRMINGTON DR. & MEA		SSW 0 - 1/8 (0.008 mi.)	D27	235
Not reported	7850 VISTA HILL	SW 1/8 - 1/4 (0.204 mi.)	K58	507
Not reported	7850 VISTA HILLS	SW 1/8 - 1/4 (0.233 mi.)	K65	521

CA CIWQS: The California Integrated Water Quality System (CIWQS) is a computer system used by the State and Regional Water Quality Control Boards to track information about places of environmental interest, manage permits and other orders, track inspections, and manage violations and enforcement activities.

A review of the CA CIWQS list, as provided by EDR, and dated 11/30/2021 has revealed that there is 1 CA CIWQS site within approximately 0.001 miles of the target property.

<u>Lower Elevation</u>	<u>Address</u>	<u>Direction / Distance</u>	<u>Map ID</u>	<u>Page</u>
CHILDREN'S HOSPITAL	3020 CHILDRENS WAY	0 - 1/8 (0.000 mi.)	A18	198

CA CERS: The CalEPA Regulated Site Portal database combines data about environmentally regulated sites and facilities in California into a single database. It combines data from a variety of state and federal databases, and provides an overview of regulated activities across the spectrum of environmental programs for any given location in California. These activities include hazardous materials and waste, state and federal cleanups, impacted ground and surface waters, and toxic materials

A review of the CA CERS list, as provided by EDR, and dated 10/18/2021 has revealed that there are 4 CA CERS sites within approximately 0.001 miles of the target property.

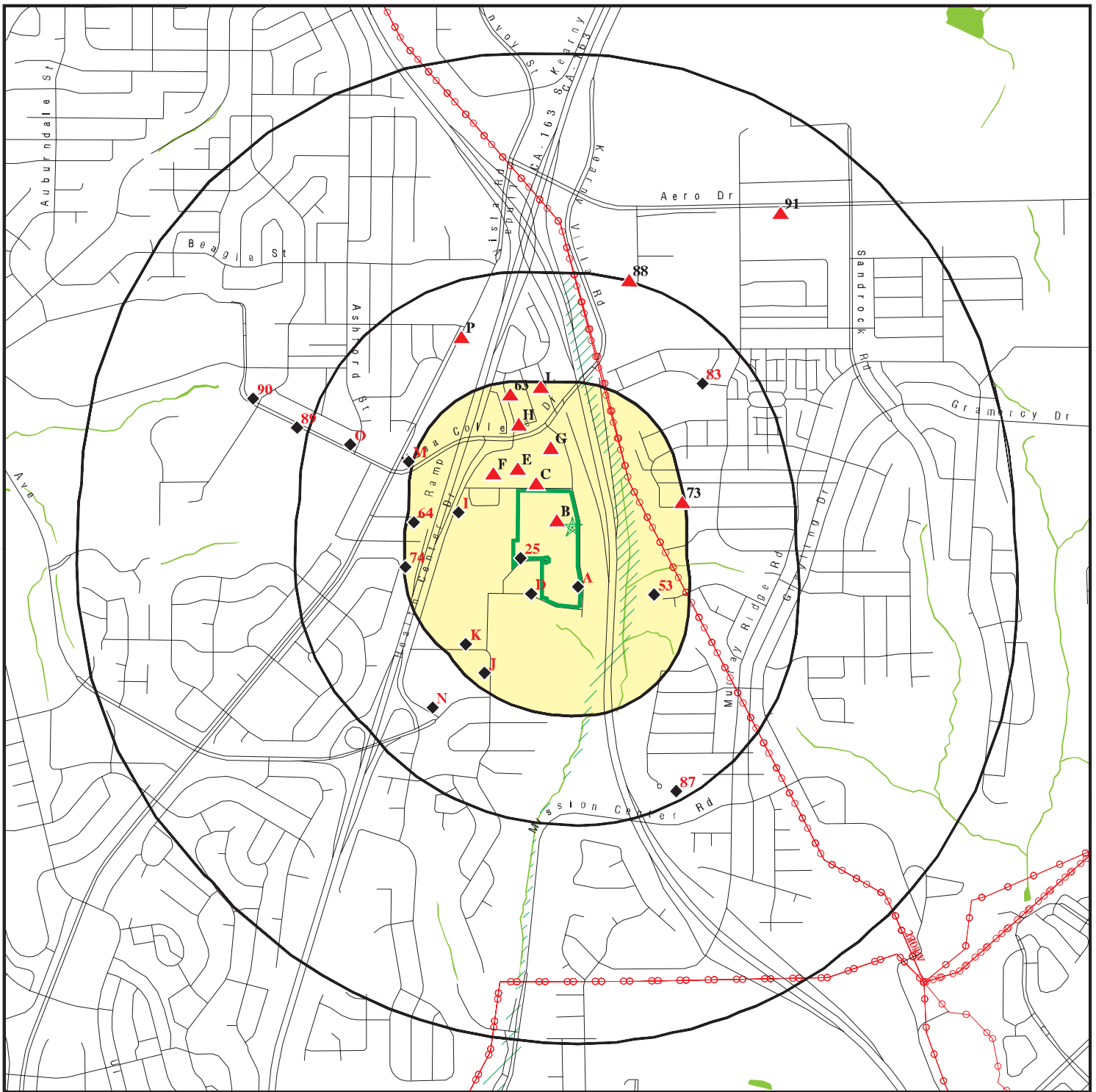
<u>Equal/Higher Elevation</u>	<u>Address</u>	<u>Direction / Distance</u>	<u>Map ID</u>	<u>Page</u>
CHILDRENS HOSPITAL A	UNKNOWN	0 - 1/8 (0.000 mi.)	B8	87

<u>Lower Elevation</u>	<u>Address</u>	<u>Direction / Distance</u>	<u>Map ID</u>	<u>Page</u>
SHARP & CHILDRENS MR	3010 CHILDRENS WY	0 - 1/8 (0.000 mi.)	A5	82
CHILDRENS HOSPITAL &	3020 CHILDREN'S WY	0 - 1/8 (0.000 mi.)	A6	85
CHILDREN'S HOSPITAL	3020 CHILDRENS WAY	0 - 1/8 (0.000 mi.)	A18	198

EXECUTIVE SUMMARY

There were no unmapped sites in this report.

OVERVIEW MAP - 6901396.2S



Target Property

Sites at elevations higher than or equal to the target property

Sites at elevations lower than the target property

Manufactured Gas Plants

National Priority List Sites

Dept. Defense Sites

Indian Reservations BIA

Power transmission lines

Special Flood Hazard Area (1%)

0.2% Annual Chance Flood Hazard

National Wetland Inventory

State Wetlands

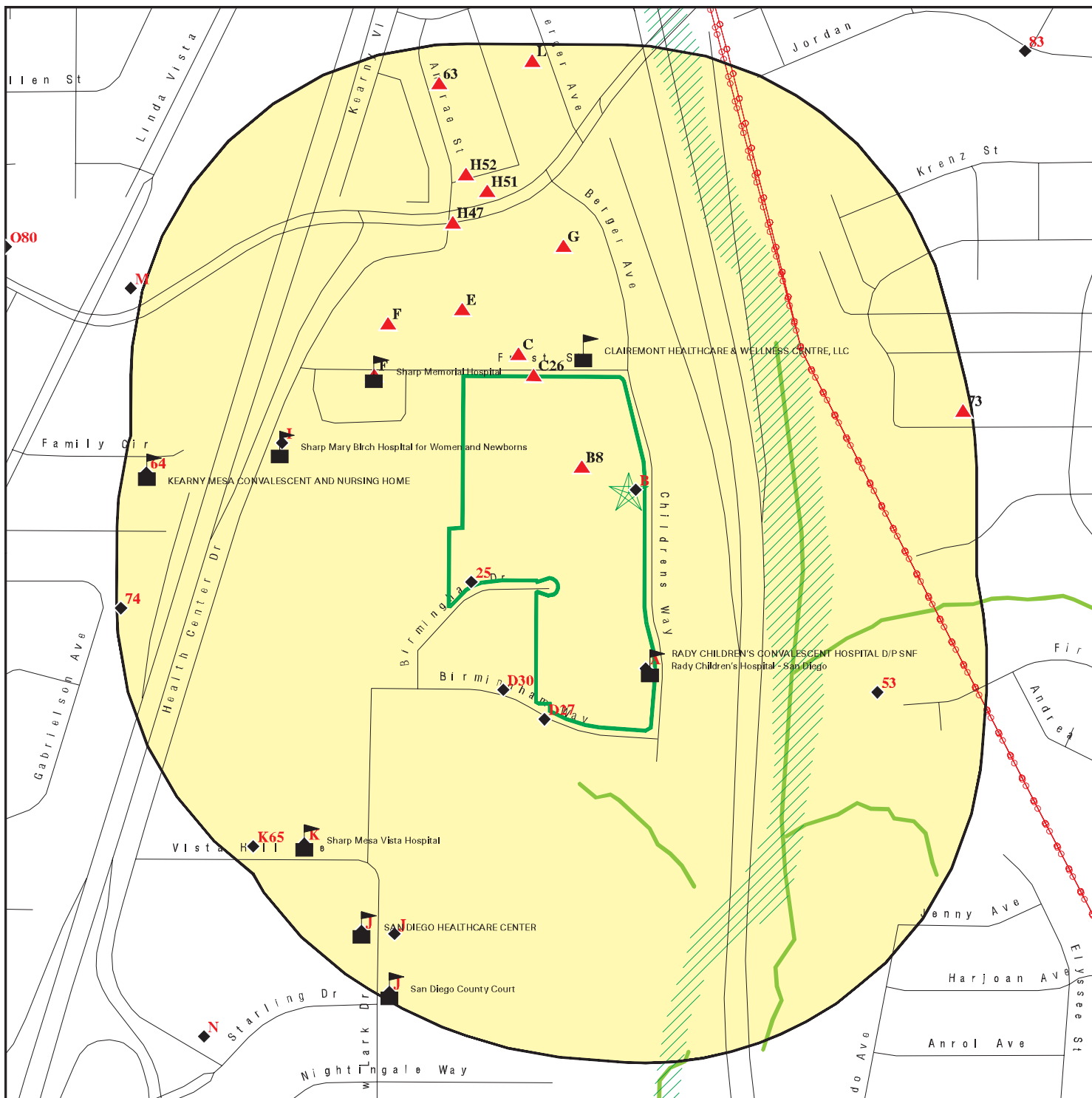
Areas of Concern

This report includes Interactive Map Layers to display and/or hide map information. The legend includes only those icons for the default map view.

SITE NAME: Rady Childrens Hospital
 ADDRESS: Frost St/Childrens Way
 San Diego CA 92123
 LAT/LONG: 32.798937 / 117.151094

CLIENT: Jacobs
 CONTACT: Brian Weith
 INQUIRY #: 6901396.2s
 DATE: March 16, 2022 5:30 pm

DETAIL MAP - 6901396.2S



Target Property

Sites at elevations higher than or equal to the target property

Sites at elevations lower than the target property

Manufactured Gas Plants

Sensitive Receptors

National Priority List Sites

Dept. Defense Sites

Indian Reservations BIA

Power transmission lines

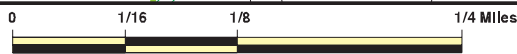
Special Flood Hazard Area (1%)

0.2% Annual Chance Flood Hazard

National Wetland Inventory

State Wetlands

Areas of Concern



This report includes Interactive Map Layers to display and/or hide map information. The legend includes only those icons for the default map view.

SITE NAME: Rady Childrens Hospital
 ADDRESS: Frost St/Childrens Way
 San Diego CA 92123
 LAT/LONG: 32.798937 / 117.151094

CLIENT: Jacobs
 CONTACT: Brian Weith
 INQUIRY #: 6901396.2s
 DATE: March 16, 2022 5:30 pm

MAP FINDINGS SUMMARY

Database	Search Distance (Miles)	Target Property	< 1/8	1/8 - 1/4	1/4 - 1/2	1/2 - 1	> 1	Total Plotted
STANDARD ENVIRONMENTAL RECORDS								
<i>Lists of Federal NPL (Superfund) sites</i>								
NPL	1.000		0	0	0	0	NR	0
Proposed NPL	1.000		0	0	0	0	NR	0
NPL LIENS	1.000		0	0	0	0	NR	0
<i>Lists of Federal Delisted NPL sites</i>								
Delisted NPL	1.000		0	0	0	0	NR	0
<i>Lists of Federal sites subject to CERCLA removals and CERCLA orders</i>								
FEDERAL FACILITY	0.500		0	0	0	NR	NR	0
SEMS	0.500		0	0	0	NR	NR	0
<i>Lists of Federal CERCLA sites with NFRAP</i>								
SEMS-ARCHIVE	0.500		0	0	1	NR	NR	1
<i>Lists of Federal RCRA facilities undergoing Corrective Action</i>								
CORRACTS	1.000		0	0	0	0	NR	0
<i>Lists of Federal RCRA TSD facilities</i>								
RCRA-TSDF	0.500		0	0	0	NR	NR	0
<i>Lists of Federal RCRA generators</i>								
RCRA-LQG	0.250		2	0	NR	NR	NR	2
RCRA-SQG	0.250		2	1	NR	NR	NR	3
RCRA-VSQG	0.250		0	0	NR	NR	NR	0
<i>Federal institutional controls / engineering controls registries</i>								
LUCIS	0.500		0	0	0	NR	NR	0
US ENG CONTROLS	0.500		0	0	0	NR	NR	0
US INST CONTROLS	0.500		0	0	0	NR	NR	0
<i>Federal ERNS list</i>								
ERNS	0.001		0	NR	NR	NR	NR	0
<i>Lists of state- and tribal (Superfund) equivalent sites</i>								
CA RESPONSE	1.000		0	0	0	0	NR	0
<i>Lists of state- and tribal hazardous waste facilities</i>								
CA ENVIROSTOR	1.000		1	0	0	4	NR	5
<i>Lists of state and tribal landfills and solid waste disposal facilities</i>								
CA SWF/LF	0.500		0	0	1	NR	NR	1

MAP FINDINGS SUMMARY

Database	Search Distance (Miles)	Target Property	< 1/8	1/8 - 1/4	1/4 - 1/2	1/2 - 1	> 1	Total Plotted
<i>Lists of state and tribal leaking storage tanks</i>								
CA SAN DIEGO CO. SAM	0.500		0	2	5	NR	NR	7
CA LUST	0.500		0	2	8	NR	NR	10
INDIAN LUST	0.500		0	0	0	NR	NR	0
CA CPS-SLIC	0.500		0	1	2	NR	NR	3
<i>Lists of state and tribal registered storage tanks</i>								
FEMA UST	0.250		0	0	NR	NR	NR	0
CA UST	0.250		2	0	NR	NR	NR	2
CA AST	0.250		2	1	NR	NR	NR	3
INDIAN UST	0.250		0	0	NR	NR	NR	0
<i>Lists of state and tribal voluntary cleanup sites</i>								
CA VCP	0.500		0	0	0	NR	NR	0
INDIAN VCP	0.500		0	0	0	NR	NR	0
<i>Lists of state and tribal brownfield sites</i>								
CA BROWNFIELDS	0.500		0	0	0	NR	NR	0
<u>ADDITIONAL ENVIRONMENTAL RECORDS</u>								
<i>Local Brownfield lists</i>								
US BROWNFIELDS	0.500		0	0	0	NR	NR	0
<i>Local Lists of Landfill / Solid Waste Disposal Sites</i>								
CA WMUDS/SWAT	0.500		0	0	0	NR	NR	0
CA SWRCY	0.500		0	0	0	NR	NR	0
CA HAULERS	0.001		0	NR	NR	NR	NR	0
INDIAN ODI	0.500		0	0	0	NR	NR	0
ODI	0.500		0	0	0	NR	NR	0
DEBRIS REGION 9	0.500		0	0	0	NR	NR	0
IHS OPEN DUMPS	0.500		0	0	0	NR	NR	0
<i>Local Lists of Hazardous waste / Contaminated Sites</i>								
US HIST CDL	0.001		0	NR	NR	NR	NR	0
CA HIST Cal-Sites	1.000		0	0	0	0	NR	0
CA SCH	0.250		0	0	NR	NR	NR	0
CA CDL	0.001		0	NR	NR	NR	NR	0
CA San Diego Co. HMMD	0.001		12	NR	NR	NR	NR	12
CA Toxic Pits	1.000		0	0	0	0	NR	0
CA CERS HAZ WASTE	0.250		5	4	NR	NR	NR	9
US CDL	0.001		0	NR	NR	NR	NR	0
CA PFAS	0.500		0	0	0	NR	NR	0
CA AQUEOUS FOAM	TP		NR	NR	NR	NR	NR	0
<i>Local Lists of Registered Storage Tanks</i>								
CA SWEEPS UST	0.250		1	2	NR	NR	NR	3

MAP FINDINGS SUMMARY

Database	Search Distance (Miles)	Target Property	< 1/8	1/8 - 1/4	1/4 - 1/2	1/2 - 1	> 1	Total Plotted
CA HIST UST	0.250		0	0	NR	NR	NR	0
CA FID UST	0.250		0	0	NR	NR	NR	0
CA CERS TANKS	0.250		2	1	NR	NR	NR	3
Local Land Records								
CA LIENS	0.001		0	NR	NR	NR	NR	0
LIENS 2	0.001		0	NR	NR	NR	NR	0
CA DEED	0.500		0	0	0	NR	NR	0
Records of Emergency Release Reports								
HMIRS	0.001		0	NR	NR	NR	NR	0
CA CHMIRS	0.001		1	NR	NR	NR	NR	1
CA LDS	0.001		0	NR	NR	NR	NR	0
CA MCS	0.001		0	NR	NR	NR	NR	0
CA SPILLS 90	0.001		0	NR	NR	NR	NR	0
Other Ascertainable Records								
RCRA NonGen / NLR	0.250		17	16	NR	NR	NR	33
FUDS	1.000		0	0	0	0	NR	0
DOD	1.000		0	0	0	0	NR	0
SCRD DRYCLEANERS	0.500		0	0	0	NR	NR	0
US FIN ASSUR	0.001		0	NR	NR	NR	NR	0
EPA WATCH LIST	0.001		0	NR	NR	NR	NR	0
2020 COR ACTION	0.250		0	0	NR	NR	NR	0
TSCA	0.001		0	NR	NR	NR	NR	0
TRIS	0.001		0	NR	NR	NR	NR	0
SSTS	0.001		0	NR	NR	NR	NR	0
ROD	1.000		0	0	0	0	NR	0
RMP	0.001		0	NR	NR	NR	NR	0
RAATS	0.001		0	NR	NR	NR	NR	0
PRP	0.001		0	NR	NR	NR	NR	0
PADS	0.001		0	NR	NR	NR	NR	0
ICIS	0.001		1	NR	NR	NR	NR	1
FTTS	0.001		0	NR	NR	NR	NR	0
MLTS	0.001		0	NR	NR	NR	NR	0
COAL ASH DOE	0.001		0	NR	NR	NR	NR	0
COAL ASH EPA	0.500		0	0	0	NR	NR	0
PCB TRANSFORMER	0.001		0	NR	NR	NR	NR	0
RADINFO	0.001		0	NR	NR	NR	NR	0
HIST FTTS	0.001		0	NR	NR	NR	NR	0
DOT OPS	0.001		0	NR	NR	NR	NR	0
CONSENT	1.000		0	0	0	0	NR	0
INDIAN RESERV	1.000		0	0	0	0	NR	0
FUSRAP	1.000		0	0	0	0	NR	0
UMTRA	0.500		0	0	0	NR	NR	0
LEAD SMELTERS	0.001		0	NR	NR	NR	NR	0
US AIRS	0.001		1	NR	NR	NR	NR	1
US MINES	0.250		0	0	NR	NR	NR	0
ABANDONED MINES	0.250		0	0	NR	NR	NR	0
FINDS	0.001		3	NR	NR	NR	NR	3
DOCKET HWC	0.001		0	NR	NR	NR	NR	0

MAP FINDINGS SUMMARY

Database	Search Distance (Miles)	Target Property	< 1/8	1/8 - 1/4	1/4 - 1/2	1/2 - 1	> 1	Total Plotted
ECHO	0.001		1	NR	NR	NR	NR	1
UXO	1.000		0	0	0	0	NR	0
FUELS PROGRAM	0.250		0	0	NR	NR	NR	0
CA BOND EXP. PLAN	1.000		0	0	0	0	NR	0
CA Cortese	0.500		0	1	5	NR	NR	6
CA CUPA Listings	0.250		0	0	NR	NR	NR	0
CA DRYCLEANERS	0.250		0	0	NR	NR	NR	0
CA EMI	0.001		2	NR	NR	NR	NR	2
CA ENF	0.001		0	NR	NR	NR	NR	0
CA Financial Assurance	0.001		0	NR	NR	NR	NR	0
CA HAZNET	0.001		3	NR	NR	NR	NR	3
CA ICE	0.001		0	NR	NR	NR	NR	0
CA HIST CORTESE	0.500		0	1	5	NR	NR	6
CA HWP	1.000		0	0	0	0	NR	0
CA HWT	0.250		0	0	NR	NR	NR	0
NY MANIFEST	0.250		1	0	NR	NR	NR	1
CA MINES	0.250		0	0	NR	NR	NR	0
CA MWMP	0.250		0	0	NR	NR	NR	0
CA NPDES	0.001		0	NR	NR	NR	NR	0
CA PEST LIC	0.001		0	NR	NR	NR	NR	0
CA PROC	0.500		0	0	0	NR	NR	0
CA Notify 65	1.000		1	2	0	0	NR	3
CA UIC	0.001		0	NR	NR	NR	NR	0
CA UIC GEO	0.001		0	NR	NR	NR	NR	0
CA WASTEWATER PITS	0.500		0	0	0	NR	NR	0
CA WDS	0.001		0	NR	NR	NR	NR	0
CA WIP	0.250		0	0	NR	NR	NR	0
CA MILITARY PRIV SITES	0.001		0	NR	NR	NR	NR	0
CA PROJECT	0.001		0	NR	NR	NR	NR	0
CA WDR	0.001		0	NR	NR	NR	NR	0
CA SAN DIEGO CO LOP	0.001		0	NR	NR	NR	NR	0
CA CIWQS	0.001		1	NR	NR	NR	NR	1
CA CERS	0.001		4	NR	NR	NR	NR	4
CA NON-CASE INFO	0.001		0	NR	NR	NR	NR	0
CA OTHER OIL GAS	0.001		0	NR	NR	NR	NR	0
CA PROD WATER PONDS	0.001		0	NR	NR	NR	NR	0
CA SAMPLING POINT	0.001		0	NR	NR	NR	NR	0
CA WELL STIM PROJ	0.001		0	NR	NR	NR	NR	0
CA HWTS	TP		NR	NR	NR	NR	NR	0
MINES MRDS	0.001		0	NR	NR	NR	NR	0

EDR HIGH RISK HISTORICAL RECORDS

EDR Exclusive Records

EDR MGP	1.000		0	0	0	0	NR	0
EDR Hist Auto	0.125		0	NR	NR	NR	NR	0
EDR Hist Cleaner	0.125		0	NR	NR	NR	NR	0

EDR RECOVERED GOVERNMENT ARCHIVES

Exclusive Recovered Govt. Archives

CA RGA LF	0.001		0	NR	NR	NR	NR	0
-----------	-------	--	---	----	----	----	----	---

MAP FINDINGS SUMMARY

<u>Database</u>	<u>Search Distance (Miles)</u>	<u>Target Property</u>	<u>< 1/8</u>	<u>1/8 - 1/4</u>	<u>1/4 - 1/2</u>	<u>1/2 - 1</u>	<u>> 1</u>	<u>Total Plotted</u>
CA RGA LUST	0.001		0	NR	NR	NR	NR	0
- Totals --		0	65	34	27	4	0	130

NOTES:

TP = Target Property

NR = Not Requested at this Search Distance

Sites may be listed in more than one database

Map ID
 Direction
 Distance
 Elevation

MAP FINDINGS

Site

Database(s)

EDR ID Number
 EPA ID Number

RADY CHILDREN'S HOSPITAL (Continued)

1026165915

Permit Workload Universe:	Not reported
Permit Progress Universe:	Not reported
Post-Closure Workload Universe:	Not reported
Closure Workload Universe:	Not reported
202 GPRA Corrective Action Baseline:	No
Corrective Action Workload Universe:	No
Subject to Corrective Action Universe:	No
Non-TSDFs Where RCRA CA has Been Imposed Universe:	No
TSDFs Potentially Subject to CA Under 3004 (u)/(v) Universe:	No
TSDFs Only Subject to CA under Discretionary Auth Universe:	No
Corrective Action Priority Ranking:	No NCAPS ranking
Environmental Control Indicator:	No
Institutional Control Indicator:	No
Human Exposure Controls Indicator:	N/A
Groundwater Controls Indicator:	N/A
Operating TSDF Universe:	Not reported
Full Enforcement Universe:	Not reported
Significant Non-Complier Universe:	No
Unaddressed Significant Non-Complier Universe:	No
Addressed Significant Non-Complier Universe:	No
Significant Non-Complier With a Compliance Schedule Universe:	No
Financial Assurance Required:	Not reported
Handler Date of Last Change:	20200515
Recognized Trader-Importer:	No
Recognized Trader-Exporter:	No
Importer of Spent Lead Acid Batteries:	No
Exporter of Spent Lead Acid Batteries:	No
Recycler Activity Without Storage:	No
Manifest Broker:	No
Sub-Part P Indicator:	No

Handler - Owner Operator:

Owner/Operator Indicator:	Operator
Owner/Operator Name:	ROSE VANNORSDALL
Legal Status:	Other
Date Became Current:	Not reported
Date Ended Current:	Not reported
Owner/Operator Address:	3020 CHILDRENS WAY
Owner/Operator City,State,Zip:	SAN DIEGO, CA 92123-4223
Owner/Operator Telephone:	858-576-1700
Owner/Operator Telephone Ext:	Not reported
Owner/Operator Fax:	Not reported
Owner/Operator Email:	Not reported

Owner/Operator Indicator:	Owner
Owner/Operator Name:	RADY CHILDREN'S HOSPITAL
Legal Status:	Other
Date Became Current:	Not reported
Date Ended Current:	Not reported
Owner/Operator Address:	3020 CHILDRENS WAY
Owner/Operator City,State,Zip:	SAN DIEGO, CA 92123-4223
Owner/Operator Telephone:	858-576-1700
Owner/Operator Telephone Ext:	Not reported
Owner/Operator Fax:	Not reported
Owner/Operator Email:	Not reported

Map ID
Direction
Distance
Elevation

MAP FINDINGS

Site

Database(s)

EDR ID Number
EPA ID Number

RADY CHILDREN'S HOSPITAL (Continued)

1026165915

Historic Generators:

Receive Date: 20200507
Handler Name: RADY CHILDREN'S HOSPITAL
Federal Waste Generator Description: Not a generator, verified
State District Owner: Not reported
Large Quantity Handler of Universal Waste: No
Recognized Trader Importer: No
Recognized Trader Exporter: No
Spent Lead Acid Battery Importer: No
Spent Lead Acid Battery Exporter: No
Current Record: Yes
Non Storage Recycler Activity: Not reported
Electronic Manifest Broker: Not reported

List of NAICS Codes and Descriptions:

NAICS Code: 56299
NAICS Description: ALL OTHER WASTE MANAGEMENT SERVICES

Facility Has Received Notices of Violations:

Violations: No Violations Found

Evaluation Action Summary:

Evaluations: No Evaluations Found

A2

**CHILDREN'S HOSPITAL & HEALTH CT
3020 CHILDRENS WAY
SAN DIEGO, CA 92123**

**CA UST U004261964
N/A**

**< 1/8
1 ft.**

Site 2 of 12 in cluster A

**Relative:
Lower**

UST:

**Actual:
402 ft.**

Name: CHILDREN'S HOSPITAL & HEALTH CT
Address: 3020 CHILDRENS WAY
City,State,Zip: SAN DIEGO, CA 92123
Facility ID: 37-000-114260
Permitting Agency: San Diego County Department of Environmental Health
CERSID: 10390204
Latitude: 32.79759
Longitude: -117.15083

A3

**SOL CAL ELEVATOR AND DRILLING
3020 CHILDRENS WAY
SAN DIEGO, CA 92123**

**CA San Diego Co. HMMD S112995404
CA HAZNET N/A
CA HWTS**

**< 1/8
1 ft.**

Site 3 of 12 in cluster A

**Relative:
Lower**

HMMD SAN DIEGO:

**Actual:
402 ft.**

Name: CHILDREN'S HOSPITAL & HEALTH CT
Address: 3020 CHILDRENS WAY 5060
City,State,Zip: SAN DIEGO, CA 92123
Permit Number: Not reported
Business Type: Not reported
EPA Id Number: CAD983670670

Map ID
Direction
Distance
Elevation

MAP FINDINGS

Site

Database(s)

EDR ID Number
EPA ID Number

SOL CAL ELEVATOR AND DRILLING (Continued)

S112995404

APN: Not reported
Last HMMMD Inspection: Not reported
Facility Telephone: 858-966-5948
Permit Status: Permit Renewed
Permit Expiration: Not reported
Date Last Updated: 09/15/2021
Facility Owner: Not reported
Facility Mailing Address: 3020 CHILDREN'S WY MC, SAN DIEGO, CA 92123-2746
Facility Mailing City: Not reported
Facility Mailing State: Not reported
Facility Mailing Zip: Not reported
UST Owner: Y
Handle Regulated Hazmat: Not reported
Own Or Operate UST: Not reported
Subject To APSA: Not reported
Generate Haz Waste: Y
Treat Haz Waste: N
Generate Medical Waste: Not reported

Inspection Violation:

Record ID: DEH2002-HUPFP-114260
Permit Status: Permit Renewed
Active Permit: Y
Facility Id Number: 37-000-114260
Program Element: Hazardous Waste Generator
Inspection Type: Routine
Inspection Number: 4113314
Return To Compliance Date: 2013-04-16T00:00:00.000
Nov: No
Violation Classification: Minor
Underground Storage Tank Id: Not reported
Container/Tank Id: Not reported
Last Update: 2021-09-15T01:52:45.000
Inspection Date: 2013-03-26T12:56:00.000
Violation Code: 3130001RCRA: Failure to determine if the waste generated is a hazardous waste.; 22 CCR 12 66262.11

Record ID: DEH2002-HUPFP-114260
Permit Status: Permit Renewed
Active Permit: Y
Facility Id Number: 37-000-114260
Program Element: Underground Storage Tank
Inspection Type: Routine
Inspection Number: 6602828
Return To Compliance Date: Not reported
Nov: Not reported
Violation Classification: Not reported
Underground Storage Tank Id: Not reported
Container/Tank Id: Not reported
Last Update: 2021-09-15T01:52:45.000
Inspection Date: 2021-02-18T00:00:00.000
Violation Code: 2010007 (TCR 11) Failure to submit and maintain complete and current Certification of Financial Responsibility or other mechanism of financial assurance. HSC 25292.2(a), 25299.30-34; 23 CCR 2711(a)(11), 2808.1, 2809-2809.2

Record ID: DEH2002-HUPFP-114260
Permit Status: Permit Renewed

Map ID
Direction
Distance
Elevation

MAP FINDINGS

Site

Database(s)

EDR ID Number
EPA ID Number

SOL CAL ELEVATOR AND DRILLING (Continued)

S112995404

Active Permit: Y
Facility Id Number: 37-000-114260
Program Element: Hazardous Waste Generator
Inspection Type: Routine
Inspection Number: 4828585
Return To Compliance Date: 2014-05-30T00:00:00.000
Nov: No
Violation Classification: Minor
Underground Storage Tank Id: Not reported
Container/Tank Id: Not reported
Last Update: 2021-09-15T01:52:45.000
Inspection Date: 2014-03-24T08:10:00.000
Violation Code: 3030007 Failure to properly label hazardous waste accumulation containers with the following requirements: "Hazardous Waste", name and address of the generator, physical and chemical characteristics of the Hazardous Waste, and starting accumulation date.; 22 CCR 12 66262.34(f).

Record ID: DEH2002-HUPFP-114260
Permit Status: Permit Renewed
Active Permit: Y
Facility Id Number: 37-000-114260
Program Element: Hazardous Waste Generator
Inspection Type: Routine
Inspection Number: 5241166
Return To Compliance Date: 2016-04-13T00:00:00.000
Nov: No
Violation Classification: Minor
Underground Storage Tank Id: Not reported
Container/Tank Id: Not reported
Last Update: 2021-09-15T01:52:45.000
Inspection Date: 2016-03-22T15:20:00.000
Violation Code: 3030010 Accumulated waste too long (>180 or 270 days) (>90 days for an acutely hazardous waste). (40 CFR 262.34(e) and (f).) HSC 25201(a); 22 CCR 66262.34(d)

Record ID: DEH2002-HUPFP-114260
Permit Status: Permit Renewed
Active Permit: Y
Facility Id Number: 37-000-114260
Program Element: Aboveground Petroleum Storage Act
Inspection Type: Routine
Inspection Number: 4828585
Return To Compliance Date: 2014-05-30T00:00:00.000
Nov: No
Violation Classification: Minor
Underground Storage Tank Id: Not reported
Container/Tank Id: Not reported
Last Update: 2021-09-15T01:52:45.000
Inspection Date: 2014-03-24T08:10:00.000
Violation Code: 4010021 Inadequate inspections/tests and written records not maintained. Failure to comply with all of the following requirements: 40 CFR 1 112.7(e); HSC 6.67 25270.4.5(a).

Record ID: DEH2002-HUPFP-114260
Permit Status: Permit Renewed
Active Permit: Y

Map ID
Direction
Distance
Elevation

MAP FINDINGS

Site

Database(s)

EDR ID Number
EPA ID Number

SOL CAL ELEVATOR AND DRILLING (Continued)

S112995404

Facility Id Number: 37-000-114260
Program Element: Aboveground Petroleum Storage Act
Inspection Type: Routine
Inspection Number: 6092540
Return To Compliance Date: 2019-03-20T00:00:00.000
Nov: No
Violation Classification: Class II
Underground Storage Tank Id: Not reported
Container/Tank Id: Not reported
Last Update: 2021-09-15T01:52:45.000
Inspection Date: 2019-02-19T00:00:00.000
Violation Code: 4010021 Failed to have record of inspections and integrity tests signed by the appropriate supervisor or inspector, keep written procedures and records of inspections and integrity tests for at least three years, and/or keep comparison records. (40 CFR 112.7(e), 112.8(c)(6).) HSC 25270.4.5(a)

Record ID: DEH2002-HUPFP-114260
Permit Status: Permit Renewed
Active Permit: Y
Facility Id Number: 37-000-114260
Program Element: Hazardous Materials Release Response Plans
Inspection Type: Routine
Inspection Number: 4828585
Return To Compliance Date: 2014-05-30T00:00:00.000
Nov: No
Violation Classification: Minor
Underground Storage Tank Id: Not reported
Container/Tank Id: Not reported
Last Update: 2021-09-15T01:52:45.000
Inspection Date: 2014-03-24T08:10:00.000
Violation Code: 1010006 Failure to update hazardous material inventory within 30 days when one of the following occurs: A 100 percent or more increase in the quantity of a previously disclosed material; Any handling of a previously undisclosed hazardous materials; A change of business address, business ownership, or business name; 19 CCR 4 2729.4(d); HSC 6.95 25505(b), 25510.

Record ID: DEH2002-HUPFP-114260
Permit Status: Permit Renewed
Active Permit: Y
Facility Id Number: 37-000-114260
Program Element: Hazardous Materials Release Response Plans
Inspection Type: Routine
Inspection Number: 6092540
Return To Compliance Date: 2019-03-21T00:00:00.000
Nov: No
Violation Classification: Class II
Underground Storage Tank Id: Not reported
Container/Tank Id: Not reported
Last Update: 2021-09-15T01:52:45.000
Inspection Date: 2019-02-19T00:00:00.000
Violation Code: 1010005 Site map not submitted in CERS or not sufficient. HSC 25505(a)(2); 25508.1(f); 19 CCR 2652(a)(3)

Record ID: DEH2002-HUPFP-114260
Permit Status: Permit Renewed

Map ID
Direction
Distance
Elevation

MAP FINDINGS

Site

Database(s)

EDR ID Number
EPA ID Number

SOL CAL ELEVATOR AND DRILLING (Continued)

S112995404

Active Permit: Y
Facility Id Number: 37-000-114260
Program Element: Hazardous Waste Generator
Inspection Type: Routine
Inspection Number: 4828585
Return To Compliance Date: 2014-05-30T00:00:00.000
Nov: No
Violation Classification: Minor
Underground Storage Tank Id: Not reported
Container/Tank Id: Not reported
Last Update: 2021-09-15T01:52:45.000
Inspection Date: 2014-03-24T08:10:00.000
Violation Code: 3030017 Failure to properly close hazardous waste containers when not in active use.; 22 CCR 12 66262.34(d)(2); 40 CFR 1 265.173.

Record ID: DEH2002-HUPFP-114260
Permit Status: Permit Renewed
Active Permit: Y
Facility Id Number: 37-000-114260
Program Element: Medical Waste
Inspection Type: Routine
Inspection Number: 4828585
Return To Compliance Date: 2014-05-30T00:00:00.000
Nov: No
Violation Classification: Minor
Underground Storage Tank Id: Not reported
Container/Tank Id: Not reported
Last Update: 2021-09-15T01:52:45.000
Inspection Date: 2014-03-24T08:10:00.000
Violation Code: 4351 MWMP not submitted to HMD (initial/updates). 117960, 117970

Record ID: DEH2002-HUPFP-114260
Permit Status: Permit Renewed
Active Permit: Y
Facility Id Number: 37-000-114260
Program Element: Hazardous Materials Release Response Plans
Inspection Type: Routine
Inspection Number: 6092540
Return To Compliance Date: 2019-03-12T00:00:00.000
Nov: No
Violation Classification: Class II
Underground Storage Tank Id: Not reported
Container/Tank Id: Not reported
Last Update: 2021-09-15T01:52:45.000
Inspection Date: 2019-02-19T00:00:00.000
Violation Code: 1010004 Chemical inventory incomplete or not submitted in CERS. HSC 25505(a)(1); 25507(a); 25508.1(a-b); 19 CCR 2654 (a) or (d)

Record ID: DEH2002-HUPFP-114260
Permit Status: Permit Renewed
Active Permit: Y
Facility Id Number: 37-000-114260
Program Element: Aboveground Petroleum Storage Act
Inspection Type: Routine
Inspection Number: 4828585
Return To Compliance Date: 2014-05-30T00:00:00.000
Nov: No

Map ID
Direction
Distance
Elevation

MAP FINDINGS

Site

Database(s)

EDR ID Number
EPA ID Number

SOL CAL ELEVATOR AND DRILLING (Continued)

S112995404

Violation Classification: Minor
Underground Storage Tank Id: Not reported
Container/Tank Id: Not reported
Last Update: 2021-09-15T01:52:45.000
Inspection Date: 2014-03-24T08:10:00.000
Violation Code: 4010010 Failure to make SPCC plan amendment(s) when the facility has had a change in: design, construction, operation, or maintenance which affects the facility's discharge potential; 40 CFR 1 112.5(b); HSC 6.67 25270.4.5(a).

Record ID: DEH2002-HUPFP-114260
Permit Status: Permit Renewed
Active Permit: Y
Facility Id Number: 37-000-114260
Program Element: Medical Waste
Inspection Type: Routine
Inspection Number: 6092540
Return To Compliance Date: 2019-02-19T00:00:00.000
Nov: No
Violation Classification: Minor
Underground Storage Tank Id: Not reported
Container/Tank Id: Not reported
Last Update: 2021-09-15T01:52:45.000
Inspection Date: 2019-02-19T00:00:00.000
Violation Code: HMD4209 Primary containers accumulating MW not labeled with an electronic tracking system label or a label with generator's name, address and phone number. SDCC 68.1205

Record ID: DEH2002-HUPFP-114260
Permit Status: Permit Renewed
Active Permit: Y
Facility Id Number: 37-000-114260
Program Element: Hazardous Materials Release Response Plans
Inspection Type: Routine
Inspection Number: 4828585
Return To Compliance Date: 2014-05-30T00:00:00.000
Nov: No
Violation Classification: Minor
Underground Storage Tank Id: Not reported
Container/Tank Id: Not reported
Last Update: 2021-09-15T01:52:45.000
Inspection Date: 2014-03-24T08:10:00.000
Violation Code: HMD1008 Did not submit annual carcinogen/reproductive toxin list. 68.1113(c).

Record ID: DEH2002-HUPFP-114260
Permit Status: Permit Renewed
Active Permit: Y
Facility Id Number: 37-000-114260
Program Element: Hazardous Waste Generator
Inspection Type: Routine
Inspection Number: 4828585
Return To Compliance Date: 2014-05-30T00:00:00.000
Nov: No
Violation Classification: Minor
Underground Storage Tank Id: Not reported
Container/Tank Id: Not reported

Map ID
Direction
Distance
Elevation

MAP FINDINGS

Site

Database(s)

EDR ID Number
EPA ID Number

SOL CAL ELEVATOR AND DRILLING (Continued)

S112995404

Last Update: 2021-09-15T01:52:45.000
Inspection Date: 2014-03-24T08:10:00.000
Violation Code: HMD0221 HW storage- satellite Failed to comply with hazardous waste satellite container regulations. 22CCR 66262.34(e).

Record ID: DEH2002-HUPFP-114260
Permit Status: Permit Renewed
Active Permit: Y
Facility Id Number: 37-000-114260
Program Element: Hazardous Waste Generator
Inspection Type: Routine
Inspection Number: 6362123
Return To Compliance Date: 2020-03-16T00:00:00.000
Nov: No
Violation Classification: Class II
Underground Storage Tank Id: Not reported
Container/Tank Id: Not reported
Last Update: 2021-09-15T01:52:45.000
Inspection Date: 2020-02-18T00:00:00.000
Violation Code: 3030005 Failed to make a proper waste determination. 22 CCR 66262.11, 66262.40(c)

Record ID: DEH2002-HUPFP-114260
Permit Status: Permit Renewed
Active Permit: Y
Facility Id Number: 37-000-114260
Program Element: Hazardous Waste Generator
Inspection Type: Routine
Inspection Number: 4113314
Return To Compliance Date: 2013-04-16T00:00:00.000
Nov: No
Violation Classification: Minor
Underground Storage Tank Id: Not reported
Container/Tank Id: Not reported
Last Update: 2021-09-15T01:52:45.000
Inspection Date: 2013-03-26T12:56:00.000
Violation Code: 3030007 Failure to properly label hazardous waste accumulation containers with the following requirements: "Hazardous Waste", name and address of the generator, physical and chemical characteristics of the Hazardous Waste, and starting accumulation date.; 22 CCR 12 66262.34(f).

Record ID: DEH2002-HUPFP-114260
Permit Status: Permit Renewed
Active Permit: Y
Facility Id Number: 37-000-114260
Program Element: Hazardous Materials Release Response Plans
Inspection Type: Routine
Inspection Number: 6362123
Return To Compliance Date: 2020-03-16T00:00:00.000
Nov: No
Violation Classification: Minor
Underground Storage Tank Id: Not reported
Container/Tank Id: Not reported
Last Update: 2021-09-15T01:52:45.000
Inspection Date: 2020-02-18T00:00:00.000
Violation Code: 1010005 Site map not submitted in CERS or not sufficient. HSC

Map ID
Direction
Distance
Elevation

MAP FINDINGS

Site

Database(s)

EDR ID Number
EPA ID Number

SOL CAL ELEVATOR AND DRILLING (Continued)

S112995404

25505(a)(2); 25508.1(f); 19 CCR 2652(a)(3)

Record ID: DEH2002-HUPFP-114260
Permit Status: Permit Renewed
Active Permit: Y
Facility Id Number: 37-000-114260
Program Element: Medical Waste
Inspection Type: Routine
Inspection Number: 4828585
Return To Compliance Date: 2014-05-30T00:00:00.000
Nov: No
Violation Classification: Minor
Underground Storage Tank Id: Not reported
Container/Tank Id: Not reported
Last Update: 2021-09-15T01:52:45.000
Inspection Date: 2014-03-24T08:10:00.000
Violation Code: 4214 Reusable containers/bins for MW storage not kept clean/sanitary.
118295, 118305

UST DTL:

Record ID: DEH2002-HUPFP-114260
Permit Status: Permit Renewed
Active Permit: Y
Facility Id Number: 37-000-114260
Facility Type (Ust Facility): Other
Tank Owner Name: RADY CHILDREN'S HOSPITAL SAN DIEGO
Tankid: 94794
Tank Status: Active
Date Ust Permanently Closed: Not reported
Tank Use: Emergency Generator Fuel
Piping System Type: Pressure
Last Updated: 2021-09-15T01:52:53.000
Tank Capacity in Gallons: 28000
Tank Contents: Diesel
Type Of Tank: Double Wall

Waste and Materials:

Record ID: DEH2002-HUPFP-114260
Permit Status: Permit Renewed
Active Permit: Y
Child Record Id: DEH2019-HWAST-0190675
Trade Secret: N
Hazardous Material Type: Not reported
Last Updated: 2020-02-25T01:47:23.000
Chemical Name: WASTE 551 LABORATORY WASTE CHEMICALS
Common Name: SILVER NITRATE
Case Number: Not reported

Record ID: DEH2002-HUPFP-114260
Permit Status: Permit Renewed
Active Permit: Y
Child Record Id: DEH2019-HWAST-0190692
Trade Secret: N
Hazardous Material Type: Not reported
Last Updated: 2020-02-25T01:47:23.000
Chemical Name: Chromic acid (H₂CrO₄)

Map ID
Direction
Distance
Elevation

MAP FINDINGS

Site

Database(s)

EDR ID Number
EPA ID Number

SOL CAL ELEVATOR AND DRILLING (Continued)

S112995404

Common Name: Chromic(VI) acid
Case Number: Not reported

Record ID: DEH2002-HUPFP-114260
Permit Status: Permit Renewed
Active Permit: Y
Child Record Id: DEH2018-HCHEM-0176280
Trade Secret: N
Hazardous Material Type: Mixture
Last Updated: 2018-10-24T19:43:39.000
Chemical Name: ETHYLENE OXIDE 10%:
Common Name: CHLOROTETRAFLUROETHANE 63%; CHLORODIFLOUROM
Case Number: 75-21-8

Record ID: DEH2002-HUPFP-114260
Permit Status: Permit Renewed
Active Permit: Y
Child Record Id: DEH2018-HCHEM-0176281
Trade Secret: N
Hazardous Material Type: Pure
Last Updated: 2018-10-24T19:43:39.000
Chemical Name: Ethylene Oxide
Common Name: Ethylene Oxide
Case Number: 75-21-8

Record ID: DEH2002-HUPFP-114260
Permit Status: Permit Renewed
Active Permit: Y
Child Record Id: DEH2018-HCHEM-0176282
Trade Secret: N
Hazardous Material Type: Pure
Last Updated: 2018-10-24T19:43:39.000
Chemical Name: Propane
Common Name: Liquefied Petroleum Gas (lpg)
Case Number: 74-98-6

Record ID: DEH2002-HUPFP-114260
Permit Status: Permit Renewed
Active Permit: Y
Child Record Id: DEH2018-HWAST-0151125
Trade Secret: N
Hazardous Material Type: Not reported
Last Updated: 2018-10-24T19:43:39.000
Chemical Name: WASTE 901 INFECTIOUS WASTE, GENERAL
Common Name: RED BAG WASTE
Case Number: Not reported

Record ID: DEH2002-HUPFP-114260
Permit Status: Permit Renewed
Active Permit: Y
Child Record Id: DEH2018-HWAST-0151131
Trade Secret: N
Hazardous Material Type: Not reported
Last Updated: 2018-10-24T19:43:39.000
Chemical Name: WASTE 214 UNSPEC SOLVENT MIXTURE
Common Name: LAB ALIPHATIC HYDROCRBNS:(GRAM STAIN)
Case Number: Not reported

Map ID
Direction
Distance
Elevation

MAP FINDINGS

Site

Database(s)

EDR ID Number
EPA ID Number

SOL CAL ELEVATOR AND DRILLING (Continued)

S112995404

Record ID: DEH2002-HUPFP-114260
Permit Status: Permit Renewed
Active Permit: Y
Child Record Id: DEH2019-HCHEM-0205457
Trade Secret: N
Hazardous Material Type: Pure
Last Updated: 2019-04-20T23:40:57.000
Chemical Name: DIESEL FUEL
Common Name: UNDERGROUND TANK 114260 T001
Case Number: 68476-34-6

Record ID: DEH2002-HUPFP-114260
Permit Status: Permit Renewed
Active Permit: Y
Child Record Id: DEH2019-HCHEM-0205458
Trade Secret: N
Hazardous Material Type: Mixture
Last Updated: 2019-04-20T23:40:57.000
Chemical Name: AIR-COMPRESSED GAS
Common Name: AIR-COMPRESSED GAS
Case Number: MIXTURE

Record ID: DEH2002-HUPFP-114260
Permit Status: Permit Renewed
Active Permit: Y
Child Record Id: DEH2019-HCHEM-0205459
Trade Secret: N
Hazardous Material Type: Mixture
Last Updated: 2019-04-20T23:40:57.000
Chemical Name: OXYGEN, O2, 99%, LIQUIFIED COMPRESSED GAS:
Common Name: OXYGEN, O2, 99%, LIQUIFIED COMPRESSED GAS:
Case Number: 7782-44-7

Record ID: DEH2002-HUPFP-114260
Permit Status: Permit Renewed
Active Permit: Y
Child Record Id: DEH2019-HCHEM-0205460
Trade Secret: N
Hazardous Material Type: Mixture
Last Updated: 2019-04-20T23:40:57.000
Chemical Name: OIL, LUBRICATING
Common Name: OIL, LUBRICATING
Case Number: 7782-44-7

Record ID: DEH2002-HUPFP-114260
Permit Status: Permit Renewed
Active Permit: Y
Child Record Id: DEH2019-HCHEM-0205461
Trade Secret: N
Hazardous Material Type: Pure
Last Updated: 2019-04-20T23:40:57.000
Chemical Name: DIESEL FUEL
Common Name: Diesel Fuel 3X220 DAY TANKS
Case Number: 68476-34-6

Record ID: DEH2002-HUPFP-114260
Permit Status: Permit Renewed

Map ID
Direction
Distance
Elevation

MAP FINDINGS

Site

Database(s)

EDR ID Number
EPA ID Number

SOL CAL ELEVATOR AND DRILLING (Continued)

S112995404

Active Permit: Y
Child Record Id: DEH2019-HCHEM-0205462
Trade Secret: N
Hazardous Material Type: Mixture
Last Updated: 2019-04-20T23:40:57.000
Chemical Name: LUNG DIFFUSION MIX
Common Name: LUNG DIFFUSION MIX
Case Number: MIXTURE

Record ID: DEH2002-HUPFP-114260
Permit Status: Permit Renewed
Active Permit: Y
Child Record Id: DEH2019-HCHEM-0205463
Trade Secret: N
Hazardous Material Type: Pure
Last Updated: 2019-04-20T23:40:57.000
Chemical Name: ARGON GAS
Common Name: ARGON GAS
Case Number: 7440-37-1

Record ID: DEH2002-HUPFP-114260
Permit Status: Permit Renewed
Active Permit: Y
Child Record Id: DEH2019-HCHEM-0205464
Trade Secret: N
Hazardous Material Type: Pure
Last Updated: 2019-04-20T23:40:57.000
Chemical Name: NITROGEN LIQUID
Common Name: NITROGEN LIQUID
Case Number: 7727-37-9

Record ID: DEH2002-HUPFP-114260
Permit Status: Permit Renewed
Active Permit: Y
Child Record Id: DEH2019-HCHEM-0205465
Trade Secret: N
Hazardous Material Type: Mixture
Last Updated: 2019-04-20T23:40:57.000
Chemical Name: NITROGEN, N2, 99%, COMPRESSED GAS:
Common Name: NITROGEN, N2, 99%, COMPRESSED GAS:
Case Number: 7727-37-9

Record ID: DEH2002-HUPFP-114260
Permit Status: Permit Renewed
Active Permit: Y
Child Record Id: DEH2019-HCHEM-0205466
Trade Secret: N
Hazardous Material Type: Mixture
Last Updated: 2019-04-20T23:40:57.000
Chemical Name: NITROUS OXIDE, N2O, 99%, COMPRESSED GAS:
Common Name: NITROUS OXIDE, N2O, 99%, COMPRESSED GAS:
Case Number: 10024-97-2

Record ID: DEH2002-HUPFP-114260
Permit Status: Permit Renewed
Active Permit: Y
Child Record Id: DEH2019-HCHEM-0205467

Map ID
Direction
Distance
Elevation

MAP FINDINGS

Site

Database(s)

EDR ID Number
EPA ID Number

SOL CAL ELEVATOR AND DRILLING (Continued)

S112995404

Trade Secret: N
Hazardous Material Type: Mixture
Last Updated: 2019-04-20T23:40:57.000
Chemical Name: OXYGEN, O2, 99%, COMPRESSED GAS:
Common Name: OXYGEN, O2, 99%, COMPRESSED GAS:
Case Number: 7782-44-7

Record ID: DEH2002-HUPFP-114260
Permit Status: Permit Renewed
Active Permit: Y
Child Record Id: DEH2019-HCHEM-0205468
Trade Secret: N
Hazardous Material Type: Mixture
Last Updated: 2019-04-20T23:40:57.000
Chemical Name: HELIUM, HE, 99%, COMPRESSED GAS:
Common Name: HELIUM, HE, 99%, COMPRESSED GAS:
Case Number: 7440-59-7

Record ID: DEH2002-HUPFP-114260
Permit Status: Permit Renewed
Active Permit: Y
Child Record Id: DEH2019-HCHEM-0205469
Trade Secret: N
Hazardous Material Type: Pure
Last Updated: 2019-04-20T23:40:57.000
Chemical Name: BROMOTRIFLUROMETHANE (HALON 1301)
Common Name: (HALON 1301)
Case Number: 75-63-8

Record ID: DEH2002-HUPFP-114260
Permit Status: Permit Renewed
Active Permit: Y
Child Record Id: DEH2019-HCHEM-0205470
Trade Secret: N
Hazardous Material Type: Pure
Last Updated: 2019-04-20T23:40:57.000
Chemical Name: CARBON DIOXIDE, CO2, 99%, COMPRESSED GAS:
Common Name: CARBON DIOXIDE, CO2, 99%, COMPRESSED GAS:
Case Number: 124-38-9

Record ID: DEH2002-HUPFP-114260
Permit Status: Permit Renewed
Active Permit: Y
Child Record Id: DEH2019-HCHEM-0205471
Trade Secret: N
Hazardous Material Type: Mixture
Last Updated: 2019-04-20T23:40:57.000
Chemical Name: Phenol, isopropylated, phosphate (3:1)
Common Name: Hydraulic Fluid
Case Number: 68937-41-7

Record ID: DEH2002-HUPFP-114260
Permit Status: Permit Renewed
Active Permit: Y
Child Record Id: DEH2019-HCHEM-0205472
Trade Secret: N
Hazardous Material Type: Mixture

Map ID
Direction
Distance
Elevation

MAP FINDINGS

Site

Database(s)

EDR ID Number
EPA ID Number

SOL CAL ELEVATOR AND DRILLING (Continued)

S112995404

Last Updated: 2019-04-20T23:40:57.000
Chemical Name: ETHYLENE OXIDE 10%:
Common Name: CHLOROTETRAFLUROETHANE 63%; CHLORODIFLOUROM
Case Number: 75-21-8

Record ID: DEH2002-HUPFP-114260
Permit Status: Permit Renewed
Active Permit: Y
Child Record Id: DEH2019-HCHEM-0205473
Trade Secret: N
Hazardous Material Type: Pure
Last Updated: 2019-04-20T23:40:57.000
Chemical Name: Ethylene Oxide
Common Name: Ethylene Oxide
Case Number: 75-21-8

Record ID: DEH2002-HUPFP-114260
Permit Status: Permit Renewed
Active Permit: Y
Child Record Id: DEH2019-HCHEM-0205474
Trade Secret: N
Hazardous Material Type: Pure
Last Updated: 2019-04-20T23:40:57.000
Chemical Name: Propane
Common Name: Liquefied Petroleum Gas (lpg)
Case Number: 74-98-6

Record ID: DEH2002-HUPFP-114260
Permit Status: Permit Renewed
Active Permit: Y
Child Record Id: DEH2019-HCHEM-0205475
Trade Secret: N
Hazardous Material Type: Pure
Last Updated: 2019-04-20T23:40:57.000
Chemical Name: Anhydrous Ammonia
Common Name: Ammonia
Case Number: 7664-41-7

Record ID: DEH2002-HUPFP-114260
Permit Status: Permit Renewed
Active Permit: Y
Child Record Id: DEH2019-HWAST-0177526
Trade Secret: N
Hazardous Material Type: Not reported
Last Updated: 2019-04-20T23:40:57.000
Chemical Name: WASTE 311 PHARMACEUTICAL WASTE
Common Name: BULK CHEMOTHERAPY WASTE(134)
Case Number: Not reported

Record ID: DEH2002-HUPFP-114260
Permit Status: Permit Renewed
Active Permit: Y
Child Record Id: DEH2019-HWAST-0177527
Trade Secret: N
Hazardous Material Type: Not reported
Last Updated: 2019-04-20T23:40:57.000
Chemical Name: WASTE 222 OIL/WATER SEPARATION SLUDGE

Map ID
Direction
Distance
Elevation

MAP FINDINGS

Site

Database(s)

EDR ID Number
EPA ID Number

SOL CAL ELEVATOR AND DRILLING (Continued)

S112995404

Common Name: WASTE OILY SUMP SLUDGE
Case Number: Not reported

Record ID: DEH2002-HUPFP-114260
Permit Status: Permit Renewed
Active Permit: Y
Child Record Id: DEH2019-HWAST-0177528
Trade Secret: N
Hazardous Material Type: Not reported
Last Updated: 2019-04-20T23:40:57.000
Chemical Name: WASTE 905 INFECTIOUS WASTE, LAB
Common Name: BIOHAZARDOUS LAB WASTE
Case Number: Not reported

Record ID: DEH2002-HUPFP-114260
Permit Status: Permit Renewed
Active Permit: Y
Child Record Id: DEH2019-HWAST-0177529
Trade Secret: N
Hazardous Material Type: Not reported
Last Updated: 2019-04-20T23:40:57.000
Chemical Name: WASTE 551 LABORATORY WASTE CHEMICALS
Common Name: SILVER NITRATE
Case Number: Not reported

Record ID: DEH2002-HUPFP-114260
Permit Status: Permit Renewed
Active Permit: Y
Child Record Id: DEH2019-HWAST-0177530
Trade Secret: N
Hazardous Material Type: Not reported
Last Updated: 2019-04-20T23:40:57.000
Chemical Name: WASTE 741 LIQ W HALOG ORG >OR= 1000MG/L
Common Name: PHENOL/TRICHLORO ACETIC ACID
Case Number: Not reported

Record ID: DEH2002-HUPFP-114260
Permit Status: Permit Renewed
Active Permit: Y
Child Record Id: DEH2019-HWAST-0177531
Trade Secret: N
Hazardous Material Type: Not reported
Last Updated: 2019-04-20T23:40:57.000
Chemical Name: WASTE 903 INF WST, TISSUE/ANAT. REMAINS
Common Name: PATHOLOGY WASTE
Case Number: Not reported

Record ID: DEH2002-HUPFP-114260
Permit Status: Permit Renewed
Active Permit: Y
Child Record Id: DEH2019-HWAST-0177532
Trade Secret: N
Hazardous Material Type: Not reported
Last Updated: 2019-04-20T23:40:57.000
Chemical Name: WASTE 901 INFECTIOUS WASTE, GENERAL
Common Name: RED BAG WASTE
Case Number: Not reported

Map ID
Direction
Distance
Elevation

MAP FINDINGS

Site

Database(s)

EDR ID Number
EPA ID Number

SOL CAL ELEVATOR AND DRILLING (Continued)

S112995404

Record ID:	DEH2002-HUPFP-114260
Permit Status:	Permit Renewed
Active Permit:	Y
Child Record Id:	DEH2019-HWAST-0177533
Trade Secret:	N
Hazardous Material Type:	Not reported
Last Updated:	2019-04-20T23:40:57.000
Chemical Name:	WASTE 904 INFECTIOUS WST,CHEMOTHERAPY
Common Name:	CHEMO SHARPS/DEBRIS
Case Number:	Not reported
Record ID:	DEH2002-HUPFP-114260
Permit Status:	Permit Renewed
Active Permit:	Y
Child Record Id:	DEH2019-HWAST-0177534
Trade Secret:	N
Hazardous Material Type:	Not reported
Last Updated:	2019-04-20T23:40:57.000
Chemical Name:	WASTE 902 INFECTIOUS WASTE, SHARPS
Common Name:	Medical Wastes
Case Number:	Not reported
Record ID:	DEH2002-HUPFP-114260
Permit Status:	Permit Renewed
Active Permit:	Y
Child Record Id:	DEH2019-HWAST-0177535
Trade Secret:	N
Hazardous Material Type:	Not reported
Last Updated:	2019-04-20T23:40:57.000
Chemical Name:	WASTE 331 OFF-SPEC,AGED,SURPLUS ORGANICS
Common Name:	ISOFLURANE, SEVOFLURANE
Case Number:	Not reported
Record ID:	DEH2002-HUPFP-114260
Permit Status:	Permit Renewed
Active Permit:	Y
Child Record Id:	DEH2019-HWAST-0177536
Trade Secret:	N
Hazardous Material Type:	Not reported
Last Updated:	2019-04-20T23:40:57.000
Chemical Name:	WASTE 223 UNSPEC OIL CONTAINING WASTE
Common Name:	OILY RAGS/ABSORBENT (352)
Case Number:	Not reported
Record ID:	DEH2002-HUPFP-114260
Permit Status:	Permit Renewed
Active Permit:	Y
Child Record Id:	DEH2019-HWAST-0177537
Trade Secret:	N
Hazardous Material Type:	Not reported
Last Updated:	2019-04-20T23:40:57.000
Chemical Name:	WASTE 551 LABORATORY WASTE CHEMICALS
Common Name:	TOXIC, ORG, LIQ (741)
Case Number:	Not reported
Record ID:	DEH2002-HUPFP-114260
Permit Status:	Permit Renewed

Map ID
Direction
Distance
Elevation

MAP FINDINGS

Site

Database(s)

EDR ID Number
EPA ID Number

SOL CAL ELEVATOR AND DRILLING (Continued)

S112995404

Active Permit: Y
Child Record Id: DEH2019-HWAST-0177538
Trade Secret: N
Hazardous Material Type: Not reported
Last Updated: 2019-04-20T23:40:57.000
Chemical Name: WASTE 214 UNSPEC SOLVENT MIXTURE
Common Name: LAB ALIPHATIC HYDROCRBNS:(GRAM STAIN)
Case Number: Not reported

Record ID: DEH2002-HUPFP-114260
Permit Status: Permit Renewed
Active Permit: Y
Child Record Id: DEH2019-HWAST-0177539
Trade Secret: N
Hazardous Material Type: Not reported
Last Updated: 2019-04-20T23:40:57.000
Chemical Name: WASTE 311 PHARMACEUTICAL WASTE.
Common Name: WASTE PHARMACEUTICALS
Case Number: Not reported

Record ID: DEH2002-HUPFP-114260
Permit Status: Permit Renewed
Active Permit: Y
Child Record Id: DEH2019-HWAST-0177540
Trade Secret: N
Hazardous Material Type: Not reported
Last Updated: 2019-04-20T23:40:57.000
Chemical Name: WASTE 221 WASTE OIL & MIXED OIL
Common Name: WASTE 221 WASTE OIL & MIXED OIL
Case Number: Not reported

Record ID: DEH2002-HUPFP-114260
Permit Status: Permit Renewed
Active Permit: Y
Child Record Id: DEH2019-HWAST-0177541
Trade Secret: N
Hazardous Material Type: Not reported
Last Updated: 2019-04-20T23:40:57.000
Chemical Name: WASTE 331 OFF-SPEC,AGED,SURPLUS ORGANICS
Common Name: AEROSOLS
Case Number: Not reported

Record ID: DEH2002-HUPFP-114260
Permit Status: Permit Renewed
Active Permit: Y
Child Record Id: DEH2017-HCHEM-0141398
Trade Secret: N
Hazardous Material Type: Pure
Last Updated: 2017-12-01T02:32:01.000
Chemical Name: DIESEL FUEL
Common Name: UNDERGROUND TANK 114260 T001
Case Number: 68476-34-6

Record ID: DEH2002-HUPFP-114260
Permit Status: Permit Renewed
Active Permit: Y
Child Record Id: DEH2017-HCHEM-0141399

Map ID
Direction
Distance
Elevation

MAP FINDINGS

Site

Database(s)

EDR ID Number
EPA ID Number

SOL CAL ELEVATOR AND DRILLING (Continued)

S112995404

Trade Secret: N
Hazardous Material Type: Mixture
Last Updated: 2017-12-01T02:32:01.000
Chemical Name: AIR-COMPRESSED GAS
Common Name: AIR-COMPRESSED GAS
Case Number: MIXTURE

Record ID: DEH2002-HUPFP-114260
Permit Status: Permit Renewed
Active Permit: Y
Child Record Id: DEH2017-HCHEM-0141400
Trade Secret: N
Hazardous Material Type: Mixture
Last Updated: 2017-12-01T02:32:01.000
Chemical Name: OXYGEN, O2, 99%, LIQUIFIED COMPRESSED GAS:
Common Name: OXYGEN, O2, 99%, LIQUIFIED COMPRESSED GAS:
Case Number: 7782-44-7

Record ID: DEH2002-HUPFP-114260
Permit Status: Permit Renewed
Active Permit: Y
Child Record Id: DEH2017-HCHEM-0141401
Trade Secret: N
Hazardous Material Type: Mixture
Last Updated: 2017-12-01T02:32:01.000
Chemical Name: OIL, LUBRICATING
Common Name: OIL, LUBRICATING
Case Number: 7782-44-7

Record ID: DEH2002-HUPFP-114260
Permit Status: Permit Renewed
Active Permit: Y
Child Record Id: DEH2017-HCHEM-0141402
Trade Secret: N
Hazardous Material Type: Pure
Last Updated: 2017-12-01T02:32:01.000
Chemical Name: DIESEL FUEL
Common Name: Diesel Fuel 3X220 DAY TANKS
Case Number: 68476-34-6

Record ID: DEH2002-HUPFP-114260
Permit Status: Permit Renewed
Active Permit: Y
Child Record Id: DEH2017-HCHEM-0141403
Trade Secret: N
Hazardous Material Type: Mixture
Last Updated: 2017-12-01T02:32:01.000
Chemical Name: LUNG DIFFUSION MIX
Common Name: LUNG DIFFUSION MIX
Case Number: MIXTURE

Record ID: DEH2002-HUPFP-114260
Permit Status: Permit Renewed
Active Permit: Y
Child Record Id: DEH2017-HCHEM-0141404
Trade Secret: N
Hazardous Material Type: Pure

Map ID
Direction
Distance
Elevation

MAP FINDINGS

Site

Database(s)

EDR ID Number
EPA ID Number

SOL CAL ELEVATOR AND DRILLING (Continued)

S112995404

Last Updated: 2017-12-01T02:32:01.000
Chemical Name: ARGON GAS
Common Name: ARGON GAS
Case Number: 7440-37-1

Record ID: DEH2002-HUPFP-114260
Permit Status: Permit Renewed
Active Permit: Y
Child Record Id: DEH2017-HCHEM-0141405
Trade Secret: N
Hazardous Material Type: Pure
Last Updated: 2017-12-01T02:32:01.000
Chemical Name: NITROGEN LIQUID
Common Name: NITROGEN LIQUID
Case Number: 7727-37-9

Record ID: DEH2002-HUPFP-114260
Permit Status: Permit Renewed
Active Permit: Y
Child Record Id: DEH2017-HCHEM-0141406
Trade Secret: N
Hazardous Material Type: Mixture
Last Updated: 2017-12-01T02:32:01.000
Chemical Name: NITROGEN, N2, 99%, COMPRESSED GAS:
Common Name: NITROGEN, N2, 99%, COMPRESSED GAS:
Case Number: 7727-37-9

Record ID: DEH2002-HUPFP-114260
Permit Status: Permit Renewed
Active Permit: Y
Child Record Id: DEH2017-HCHEM-0141407
Trade Secret: N
Hazardous Material Type: Mixture
Last Updated: 2017-12-01T02:32:01.000
Chemical Name: NITROUS OXIDE, N2O, 99%, COMPRESSED GAS:
Common Name: NITROUS OXIDE, N2O, 99%, COMPRESSED GAS:
Case Number: 10024-97-2

Record ID: DEH2002-HUPFP-114260
Permit Status: Permit Renewed
Active Permit: Y
Child Record Id: DEH2017-HCHEM-0141408
Trade Secret: N
Hazardous Material Type: Mixture
Last Updated: 2017-12-01T02:32:01.000
Chemical Name: OXYGEN, O2, 99%, COMPRESSED GAS:
Common Name: OXYGEN, O2, 99%, COMPRESSED GAS:
Case Number: 7782-44-7

Record ID: DEH2002-HUPFP-114260
Permit Status: Permit Renewed
Active Permit: Y
Child Record Id: DEH2017-HCHEM-0141409
Trade Secret: N
Hazardous Material Type: Mixture
Last Updated: 2017-12-01T02:32:01.000
Chemical Name: HELIUM, HE, 99%, COMPRESSED GAS:

Map ID
Direction
Distance
Elevation

MAP FINDINGS

Site

Database(s)

EDR ID Number
EPA ID Number

SOL CAL ELEVATOR AND DRILLING (Continued)

S112995404

Common Name: HELIUM, HE, 99%, COMPRESSED GAS:
Case Number: 7440-59-7

Record ID: DEH2002-HUPFP-114260
Permit Status: Permit Renewed
Active Permit: Y
Child Record Id: DEH2017-HCHEM-0141410
Trade Secret: N
Hazardous Material Type: Pure
Last Updated: 2017-12-01T02:32:01.000
Chemical Name: BROMOTRIFLUROMETHANE (HALON 1301)
Common Name: (HALON 1301)
Case Number: 75-63-8

Record ID: DEH2002-HUPFP-114260
Permit Status: Permit Renewed
Active Permit: Y
Child Record Id: DEH2017-HCHEM-0141411
Trade Secret: N
Hazardous Material Type: Pure
Last Updated: 2017-12-01T02:32:01.000
Chemical Name: CARBON DIOXIDE, CO2, 99%, COMPRESSED GAS:
Common Name: CARBON DIOXIDE, CO2, 99%, COMPRESSED GAS:
Case Number: 124-38-9

Record ID: DEH2002-HUPFP-114260
Permit Status: Permit Renewed
Active Permit: Y
Child Record Id: DEH2017-HCHEM-0141412
Trade Secret: N
Hazardous Material Type: Mixture
Last Updated: 2017-12-01T02:32:01.000
Chemical Name: Phenol, isopropylated, phosphate (3:1)
Common Name: Hydraulic Fluid
Case Number: 68937-41-7

Record ID: DEH2002-HUPFP-114260
Permit Status: Permit Renewed
Active Permit: Y
Child Record Id: DEH2017-HCHEM-0141413
Trade Secret: N
Hazardous Material Type: Mixture
Last Updated: 2017-12-01T02:32:01.000
Chemical Name: ETHYLENE OXIDE 10%:
Common Name: CHLOROTETRAFLUROETHANE 63%; CHLORODIFLOUROM
Case Number: 75-21-8

Record ID: DEH2002-HUPFP-114260
Permit Status: Permit Renewed
Active Permit: Y
Child Record Id: DEH2017-HCHEM-0141414
Trade Secret: N
Hazardous Material Type: Pure
Last Updated: 2017-12-01T02:32:01.000
Chemical Name: Ethylene Oxide
Common Name: Ethylene Oxide
Case Number: 75-21-8

Map ID
Direction
Distance
Elevation

MAP FINDINGS

Site

Database(s)

EDR ID Number
EPA ID Number

SOL CAL ELEVATOR AND DRILLING (Continued)

S112995404

Record ID: DEH2002-HUPFP-114260
Permit Status: Permit Renewed
Active Permit: Y
Child Record Id: DEH2017-HCHEM-0141415
Trade Secret: N
Hazardous Material Type: Pure
Last Updated: 2017-12-01T02:32:01.000
Chemical Name: Propane
Common Name: Liquefied Petroleum Gas (lpg)
Case Number: 74-98-6

Record ID: DEH2002-HUPFP-114260
Permit Status: Permit Renewed
Active Permit: Y
Child Record Id: DEH2017-HCHEM-0141416
Trade Secret: N
Hazardous Material Type: Pure
Last Updated: 2017-12-01T02:32:01.000
Chemical Name: Anhydrous Ammonia
Common Name: Ammonia
Case Number: 7664-41-7

Record ID: DEH2002-HUPFP-114260
Permit Status: Permit Renewed
Active Permit: Y
Child Record Id: DEH2017-HWAST-0119933
Trade Secret: N
Hazardous Material Type: Not reported
Last Updated: 2017-12-01T02:32:01.000
Chemical Name: WASTE 311 PHARMACEUTICAL WASTE
Common Name: BULK CHEMOTHERAPY WASTE(134)
Case Number: Not reported

Record ID: DEH2002-HUPFP-114260
Permit Status: Permit Renewed
Active Permit: Y
Child Record Id: DEH2017-HWAST-0119934
Trade Secret: N
Hazardous Material Type: Not reported
Last Updated: 2017-12-01T02:32:01.000
Chemical Name: WASTE 222 OIL/WATER SEPARATION SLUDGE
Common Name: WASTE OILY SUMP SLUDGE
Case Number: Not reported

Record ID: DEH2002-HUPFP-114260
Permit Status: Permit Renewed
Active Permit: Y
Child Record Id: DEH2017-HWAST-0119935
Trade Secret: N
Hazardous Material Type: Not reported
Last Updated: 2017-12-01T02:32:01.000
Chemical Name: WASTE 905 INFECTIOUS WASTE, LAB
Common Name: BIOHAZARDOUS LAB WASTE
Case Number: Not reported

Record ID: DEH2002-HUPFP-114260
Permit Status: Permit Renewed

Map ID
Direction
Distance
Elevation

MAP FINDINGS

Site

Database(s)

EDR ID Number
EPA ID Number

SOL CAL ELEVATOR AND DRILLING (Continued)

S112995404

Active Permit: Y
Child Record Id: DEH2017-HWAST-0119936
Trade Secret: N
Hazardous Material Type: Not reported
Last Updated: 2017-12-01T02:32:01.000
Chemical Name: WASTE 551 LABORATORY WASTE CHEMICALS
Common Name: SILVER NITRATE
Case Number: Not reported

Record ID: DEH2002-HUPFP-114260
Permit Status: Permit Renewed
Active Permit: Y
Child Record Id: DEH2017-HWAST-0119937
Trade Secret: N
Hazardous Material Type: Not reported
Last Updated: 2017-12-01T02:32:01.000
Chemical Name: WASTE 741 LIQ W HALOG ORG >OR= 1000MG/L
Common Name: PHENOL/TRICHLORO ACETIC ACID
Case Number: Not reported

Record ID: DEH2002-HUPFP-114260
Permit Status: Permit Renewed
Active Permit: Y
Child Record Id: DEH2017-HWAST-0119938
Trade Secret: N
Hazardous Material Type: Not reported
Last Updated: 2017-12-01T02:32:01.000
Chemical Name: WASTE 903 INF WST, TISSUE/ANAT. REMAINS
Common Name: PATHOLOGY WASTE
Case Number: Not reported

Record ID: DEH2002-HUPFP-114260
Permit Status: Permit Renewed
Active Permit: Y
Child Record Id: DEH2017-HWAST-0119939
Trade Secret: N
Hazardous Material Type: Not reported
Last Updated: 2017-12-01T02:32:01.000
Chemical Name: WASTE 901 INFECTIOUS WASTE, GENERAL
Common Name: RED BAG WASTE
Case Number: Not reported

Record ID: DEH2002-HUPFP-114260
Permit Status: Permit Renewed
Active Permit: Y
Child Record Id: DEH2017-HWAST-0119940
Trade Secret: N
Hazardous Material Type: Not reported
Last Updated: 2017-12-01T02:32:01.000
Chemical Name: WASTE 904 INFECTIOUS WST, CHEMOTHERAPY
Common Name: CHEMO SHARPS/DEBRIS
Case Number: Not reported

Record ID: DEH2002-HUPFP-114260
Permit Status: Permit Renewed
Active Permit: Y
Child Record Id: DEH2017-HWAST-0119941

Map ID
Direction
Distance
Elevation

MAP FINDINGS

Site

Database(s)

EDR ID Number
EPA ID Number

SOL CAL ELEVATOR AND DRILLING (Continued)

S112995404

Trade Secret: N
Hazardous Material Type: Not reported
Last Updated: 2017-12-01T02:32:01.000
Chemical Name: WASTE 902 INFECTIOUS WASTE, SHARPS
Common Name: Medical Wastes
Case Number: Not reported

Record ID: DEH2002-HUPFP-114260
Permit Status: Permit Renewed
Active Permit: Y
Child Record Id: DEH2017-HWAST-0119942
Trade Secret: N
Hazardous Material Type: Not reported
Last Updated: 2017-12-01T02:32:01.000
Chemical Name: WASTE 331 OFF-SPEC,AGED,SURPLUS ORGANICS
Common Name: ISOFLURANE, SEVOFLURANE
Case Number: Not reported

Record ID: DEH2002-HUPFP-114260
Permit Status: Permit Renewed
Active Permit: Y
Child Record Id: DEH2017-HWAST-0119943
Trade Secret: N
Hazardous Material Type: Not reported
Last Updated: 2017-12-01T02:32:01.000
Chemical Name: WASTE 223 UNSPEC OIL CONTAINING WASTE
Common Name: OILY RAGS/ABSORBENT (352)
Case Number: Not reported

Record ID: DEH2002-HUPFP-114260
Permit Status: Permit Renewed
Active Permit: Y
Child Record Id: DEH2017-HWAST-0119944
Trade Secret: N
Hazardous Material Type: Not reported
Last Updated: 2017-12-01T02:32:01.000
Chemical Name: WASTE 551 LABORATORY WASTE CHEMICALS
Common Name: TOXIC, ORG, LIQ (741)
Case Number: Not reported

Record ID: DEH2002-HUPFP-114260
Permit Status: Permit Renewed
Active Permit: Y
Child Record Id: DEH2017-HWAST-0119945
Trade Secret: N
Hazardous Material Type: Not reported
Last Updated: 2017-12-01T02:32:01.000
Chemical Name: WASTE 214 UNSPEC SOLVENT MIXTURE
Common Name: LAB ALIPHATIC HYDROCRBNS:(GRAM STAIN)
Case Number: Not reported

Record ID: DEH2002-HUPFP-114260
Permit Status: Permit Renewed
Active Permit: Y
Child Record Id: DEH2017-HWAST-0119946
Trade Secret: N
Hazardous Material Type: Not reported

Map ID
Direction
Distance
Elevation

MAP FINDINGS

Site

Database(s)

EDR ID Number
EPA ID Number

SOL CAL ELEVATOR AND DRILLING (Continued)

S112995404

Last Updated: 2017-12-01T02:32:01.000
Chemical Name: WASTE 311 PHARMACEUTICAL WASTE.
Common Name: WASTE PHARMACEUTICALS
Case Number: Not reported

Record ID: DEH2002-HUPFP-114260
Permit Status: Permit Renewed
Active Permit: Y
Child Record Id: DEH2017-HWAST-0119947
Trade Secret: N

Hazardous Material Type: Not reported
Last Updated: 2017-12-01T02:32:01.000
Chemical Name: WASTE 221 WASTE OIL & MIXED OIL
Common Name: WASTE 221 WASTE OIL & MIXED OIL
Case Number: Not reported

Record ID: DEH2002-HUPFP-114260
Permit Status: Permit Renewed
Active Permit: Y
Child Record Id: DEH2017-HWAST-0119948
Trade Secret: N
Hazardous Material Type: Not reported
Last Updated: 2017-12-01T02:32:01.000
Chemical Name: WASTE 331 OFF-SPEC,AGED,SURPLUS ORGANICS
Common Name: AEROSOLS
Case Number: Not reported

Record ID: DEH2002-HUPFP-114260
Permit Status: Permit Renewed
Active Permit: Y
Child Record Id: DEH2019-HWAST-0190690
Trade Secret: N
Hazardous Material Type: Not reported
Last Updated: 2020-02-25T01:47:23.000
Chemical Name: 2-Propanone
Common Name: Acetone
Case Number: Not reported

Record ID: DEH2002-HUPFP-114260
Permit Status: Permit Renewed
Active Permit: Y
Child Record Id: DEH2020-HCHEM-0254001
Trade Secret: N
Hazardous Material Type: Pure
Last Updated: 2020-12-08T02:39:46.000
Chemical Name: ARGON GAS
Common Name: ARGON GAS
Case Number: 7440-37-1

Record ID: DEH2002-HUPFP-114260
Permit Status: Permit Renewed
Active Permit: Y
Child Record Id: DEH2020-HCHEM-0254005
Trade Secret: N
Hazardous Material Type: Mixture
Last Updated: 2020-12-08T02:39:46.000
Chemical Name: OXYGEN, O2, 99%, COMPRESSED GAS:

Map ID
Direction
Distance
Elevation

MAP FINDINGS

Site

Database(s)

EDR ID Number
EPA ID Number

SOL CAL ELEVATOR AND DRILLING (Continued)

S112995404

Common Name: OXYGEN, O2, 99%, COMPRESSED GAS:
Case Number: 7782-44-7

Record ID: DEH2002-HUPFP-114260
Permit Status: Permit Renewed
Active Permit: Y
Child Record Id: DEH2020-HCHEM-0254006
Trade Secret: N
Hazardous Material Type: Mixture
Last Updated: 2020-12-08T02:39:46.000
Chemical Name: HELIUM, HE, 99%, COMPRESSED GAS:
Common Name: HELIUM, HE, 99%, COMPRESSED GAS:
Case Number: 7440-59-7

Record ID: DEH2002-HUPFP-114260
Permit Status: Permit Renewed
Active Permit: Y
Child Record Id: DEH2020-HCHEM-0254007
Trade Secret: N
Hazardous Material Type: Pure
Last Updated: 2020-12-08T02:39:46.000
Chemical Name: BROMOTRIFLUROMETHANE (HALON 1301)
Common Name: (HALON 1301)
Case Number: 75-63-8

Record ID: DEH2002-HUPFP-114260
Permit Status: Permit Renewed
Active Permit: Y
Child Record Id: DEH2020-HCHEM-0254008
Trade Secret: N
Hazardous Material Type: Pure
Last Updated: 2020-12-08T02:39:46.000
Chemical Name: CARBON DIOXIDE, CO2, 99%, COMPRESSED GAS:
Common Name: CARBON DIOXIDE, CO2, 99%, COMPRESSED GAS:
Case Number: 124-38-9

Record ID: DEH2002-HUPFP-114260
Permit Status: Permit Renewed
Active Permit: Y
Child Record Id: DEH2020-HCHEM-0254009
Trade Secret: N
Hazardous Material Type: Mixture
Last Updated: 2020-12-08T02:39:46.000
Chemical Name: Phenol, isopropylated, phosphate (3:1)
Common Name: Hydraulic Fluid
Case Number: 68937-41-7

Record ID: DEH2002-HUPFP-114260
Permit Status: Permit Renewed
Active Permit: Y
Child Record Id: DEH2020-HCHEM-0254010
Trade Secret: N
Hazardous Material Type: Mixture
Last Updated: 2020-12-08T02:39:46.000
Chemical Name: ETHYLENE OXIDE 10%:
Common Name: CHLOROTETRAFLUOROETHANE 63%; CHLORODIFLUOROM
Case Number: 75-21-8

Map ID
Direction
Distance
Elevation

MAP FINDINGS

Site

Database(s)

EDR ID Number
EPA ID Number

SOL CAL ELEVATOR AND DRILLING (Continued)

S112995404

Record ID: DEH2002-HUPFP-114260
Permit Status: Permit Renewed
Active Permit: Y
Child Record Id: DEH2020-HCHEM-0254011
Trade Secret: N
Hazardous Material Type: Pure
Last Updated: 2020-12-08T02:39:46.000
Chemical Name: Ethylene Oxide
Common Name: Ethylene Oxide
Case Number: 75-21-8

Record ID: DEH2002-HUPFP-114260
Permit Status: Permit Renewed
Active Permit: Y
Child Record Id: DEH2020-HCHEM-0254012
Trade Secret: N
Hazardous Material Type: Pure
Last Updated: 2020-12-08T02:39:46.000
Chemical Name: Propane
Common Name: Liquefied Petroleum Gas (lpg)
Case Number: 74-98-6

Record ID: DEH2002-HUPFP-114260
Permit Status: Permit Renewed
Active Permit: Y
Child Record Id: DEH2020-HCHEM-0254013
Trade Secret: N
Hazardous Material Type: Pure
Last Updated: 2020-12-08T02:39:46.000
Chemical Name: Anhydrous Ammonia
Common Name: Ammonia
Case Number: 7664-41-7

Record ID: DEH2002-HUPFP-114260
Permit Status: Permit Renewed
Active Permit: Y
Child Record Id: DEH2020-HWAST-0223811
Trade Secret: N
Hazardous Material Type: Not reported
Last Updated: 2020-12-08T02:39:46.000
Chemical Name: WASTE 311 PHARMACEUTICAL WASTE
Common Name: BULK CHEMOTHERAPY WASTE(134)
Case Number: Not reported

Record ID: DEH2002-HUPFP-114260
Permit Status: Permit Renewed
Active Permit: Y
Child Record Id: DEH2020-HWAST-0223812
Trade Secret: N
Hazardous Material Type: Not reported
Last Updated: 2020-12-08T02:39:46.000
Chemical Name: WASTE 222 OIL/WATER SEPARATION SLUDGE
Common Name: WASTE OILY SUMP SLUDGE
Case Number: Not reported

Record ID: DEH2002-HUPFP-114260
Permit Status: Permit Renewed

Map ID
Direction
Distance
Elevation

MAP FINDINGS

Site

Database(s)

EDR ID Number
EPA ID Number

SOL CAL ELEVATOR AND DRILLING (Continued)

S112995404

Active Permit:	Y
Child Record Id:	DEH2020-HWAST-0223813
Trade Secret:	N
Hazardous Material Type:	Not reported
Last Updated:	2020-12-08T02:39:46.000
Chemical Name:	WASTE 905 INFECTIOUS WASTE, LAB
Common Name:	BIOHAZARDOUS LAB WASTE
Case Number:	Not reported
Record ID:	DEH2002-HUPFP-114260
Permit Status:	Permit Renewed
Active Permit:	Y
Child Record Id:	DEH2020-HWAST-0223814
Trade Secret:	N
Hazardous Material Type:	Not reported
Last Updated:	2020-12-08T02:39:46.000
Chemical Name:	WASTE 551 LABORATORY WASTE CHEMICALS
Common Name:	SILVER NITRATE
Case Number:	Not reported
Record ID:	DEH2002-HUPFP-114260
Permit Status:	Permit Renewed
Active Permit:	Y
Child Record Id:	DEH2020-HWAST-0223815
Trade Secret:	N
Hazardous Material Type:	Not reported
Last Updated:	2020-12-08T02:39:46.000
Chemical Name:	WASTE 741 LIQ W HALOG ORG >OR= 1000MG/L
Common Name:	PHENOL/TRICHLORO ACETIC ACID
Case Number:	Not reported
Record ID:	DEH2002-HUPFP-114260
Permit Status:	Permit Renewed
Active Permit:	Y
Child Record Id:	DEH2020-HWAST-0223816
Trade Secret:	N
Hazardous Material Type:	Not reported
Last Updated:	2020-12-08T02:39:46.000
Chemical Name:	WASTE 903 INF WST, TISSUE/ANAT. REMAINS
Common Name:	PATHOLOGY WASTE
Case Number:	Not reported
Record ID:	DEH2002-HUPFP-114260
Permit Status:	Permit Renewed
Active Permit:	Y
Child Record Id:	DEH2020-HWAST-0223817
Trade Secret:	N
Hazardous Material Type:	Not reported
Last Updated:	2020-12-08T02:39:46.000
Chemical Name:	WASTE 901 INFECTIOUS WASTE, GENERAL
Common Name:	RED BAG WASTE
Case Number:	Not reported
Record ID:	DEH2002-HUPFP-114260
Permit Status:	Permit Renewed
Active Permit:	Y
Child Record Id:	DEH2020-HWAST-0223818

Map ID
Direction
Distance
Elevation

MAP FINDINGS

Site

Database(s)

EDR ID Number
EPA ID Number

SOL CAL ELEVATOR AND DRILLING (Continued)

S112995404

Trade Secret: N
Hazardous Material Type: Not reported
Last Updated: 2020-12-08T02:39:46.000
Chemical Name: WASTE 904 INFECTIOUS WST,CHEMOTHERAPY
Common Name: CHEMO SHARPS/DEBRIS
Case Number: Not reported

Record ID: DEH2002-HUPFP-114260
Permit Status: Permit Renewed
Active Permit: Y
Child Record Id: DEH2020-HWAST-0223819
Trade Secret: N
Hazardous Material Type: Not reported
Last Updated: 2020-12-08T02:39:46.000
Chemical Name: WASTE 902 INFECTIOUS WASTE, SHARPS
Common Name: Medical Wastes
Case Number: Not reported

Record ID: DEH2002-HUPFP-114260
Permit Status: Permit Renewed
Active Permit: Y
Child Record Id: DEH2020-HWAST-0223820
Trade Secret: N
Hazardous Material Type: Not reported
Last Updated: 2020-12-08T02:39:46.000
Chemical Name: WASTE 331 OFF-SPEC,AGED,SURPLUS ORGANICS
Common Name: ISOFLURANE, SEVOFLURANE
Case Number: Not reported

Record ID: DEH2002-HUPFP-114260
Permit Status: Permit Renewed
Active Permit: Y
Child Record Id: DEH2020-HWAST-0223821
Trade Secret: N
Hazardous Material Type: Not reported
Last Updated: 2020-12-08T02:39:46.000
Chemical Name: WASTE 223 UNSPEC OIL CONTAINING WASTE
Common Name: OILY RAGS/ABSORBENT (352)
Case Number: Not reported

Record ID: DEH2002-HUPFP-114260
Permit Status: Permit Renewed
Active Permit: Y
Child Record Id: DEH2020-HWAST-0223822
Trade Secret: N
Hazardous Material Type: Not reported
Last Updated: 2020-12-08T02:39:46.000
Chemical Name: WASTE 551 LABORATORY WASTE CHEMICALS
Common Name: TOXIC, ORG, LIQ (741)
Case Number: Not reported

Record ID: DEH2002-HUPFP-114260
Permit Status: Permit Renewed
Active Permit: Y
Child Record Id: DEH2020-HWAST-0223823
Trade Secret: N
Hazardous Material Type: Not reported

Map ID
Direction
Distance
Elevation

MAP FINDINGS

Site

Database(s)

EDR ID Number
EPA ID Number

SOL CAL ELEVATOR AND DRILLING (Continued)

S112995404

Last Updated: 2020-12-08T02:39:46.000
Chemical Name: WASTE 214 UNSPEC SOLVENT MIXTURE
Common Name: LAB ALIPHATIC HYDROCRBNS:(GRAM STAIN)
Case Number: Not reported

Record ID: DEH2002-HUPFP-114260
Permit Status: Permit Renewed
Active Permit: Y
Child Record Id: DEH2020-HWAST-0223824
Trade Secret: N

Hazardous Material Type: Not reported
Last Updated: 2020-12-08T02:39:46.000
Chemical Name: WASTE 311 PHARMACEUTICAL WASTE.
Common Name: WASTE PHARMACEUTICALS
Case Number: Not reported

Record ID: DEH2002-HUPFP-114260
Permit Status: Permit Renewed
Active Permit: Y
Child Record Id: DEH2020-HWAST-0223825
Trade Secret: N

Hazardous Material Type: Not reported
Last Updated: 2020-12-08T02:39:46.000
Chemical Name: WASTE 221 WASTE OIL & MIXED OIL
Common Name: WASTE 221 WASTE OIL & MIXED OIL
Case Number: Not reported

Record ID: DEH2002-HUPFP-114260
Permit Status: Permit Renewed
Active Permit: Y
Child Record Id: DEH2020-HWAST-0223826
Trade Secret: N

Hazardous Material Type: Not reported
Last Updated: 2020-12-08T02:39:46.000
Chemical Name: Latex Paint
Common Name: latex paint
Case Number: Not reported

Record ID: DEH2002-HUPFP-114260
Permit Status: Permit Renewed
Active Permit: Y
Child Record Id: DEH2020-HWAST-0223827
Trade Secret: N

Hazardous Material Type: Not reported
Last Updated: 2020-12-08T02:39:46.000
Chemical Name: Benzene, dimethyl-
Common Name: Xylene
Case Number: Not reported

Record ID: DEH2002-HUPFP-114260
Permit Status: Permit Renewed
Active Permit: Y
Child Record Id: DEH2020-HWAST-0223828
Trade Secret: N

Hazardous Material Type: Not reported
Last Updated: 2020-12-08T02:39:46.000
Chemical Name: WASTE 331 OFF-SPEC,AGED,SURPLUS ORGANICS

Map ID
Direction
Distance
Elevation

MAP FINDINGS

Site

Database(s)

EDR ID Number
EPA ID Number

SOL CAL ELEVATOR AND DRILLING (Continued)

S112995404

Common Name:	AEROSOLS
Case Number:	Not reported
Record ID:	DEH2002-HUPFP-114260
Permit Status:	Permit Renewed
Active Permit:	Y
Child Record Id:	DEH2020-HWAST-0223829
Trade Secret:	N
Hazardous Material Type:	Not reported
Last Updated:	2020-12-08T02:39:46.000
Chemical Name:	2-Propanone
Common Name:	Acetone
Case Number:	Not reported
Record ID:	DEH2002-HUPFP-114260
Permit Status:	Permit Renewed
Active Permit:	Y
Child Record Id:	DEH2020-HWAST-0223830
Trade Secret:	N
Hazardous Material Type:	Not reported
Last Updated:	2020-12-08T02:39:46.000
Chemical Name:	Formaldehyde
Common Name:	Formaldehyde Solution
Case Number:	Not reported
Record ID:	DEH2002-HUPFP-114260
Permit Status:	Permit Renewed
Active Permit:	Y
Child Record Id:	DEH2020-HWAST-0223831
Trade Secret:	N
Hazardous Material Type:	Not reported
Last Updated:	2020-12-08T02:39:46.000
Chemical Name:	Chromic acid (H ₂ CrO ₄)
Common Name:	Chromic(VI) acid
Case Number:	Not reported
Record ID:	DEH2002-HUPFP-114260
Permit Status:	Permit Renewed
Active Permit:	Y
Child Record Id:	DEH2020-HWAST-0223832
Trade Secret:	N
Hazardous Material Type:	Not reported
Last Updated:	2020-12-08T02:39:46.000
Chemical Name:	Phenanthridinium, 3,8-diamino-5-ethyl-6-phenyl-, bromide
Common Name:	Ethidium Bromide
Case Number:	Not reported
Record ID:	DEH2002-HUPFP-114260
Permit Status:	Permit Renewed
Active Permit:	Y
Child Record Id:	DEH2017-HCHEM-0128093
Trade Secret:	N
Hazardous Material Type:	Pure
Last Updated:	2017-01-26T01:31:55.000
Chemical Name:	DIESEL FUEL
Common Name:	UNDERGROUND TANK 114260 T001
Case Number:	68476-34-6

Map ID
Direction
Distance
Elevation

MAP FINDINGS

Site

Database(s)

EDR ID Number
EPA ID Number

SOL CAL ELEVATOR AND DRILLING (Continued)

S112995404

Record ID: DEH2002-HUPFP-114260
Permit Status: Permit Renewed
Active Permit: Y
Child Record Id: DEH2017-HCHEM-0128094
Trade Secret: N
Hazardous Material Type: Mixture
Last Updated: 2017-01-26T01:31:55.000
Chemical Name: AIR-COMPRESSED GAS
Common Name: AIR-COMPRESSED GAS
Case Number: MIXTURE

Record ID: DEH2002-HUPFP-114260
Permit Status: Permit Renewed
Active Permit: Y
Child Record Id: DEH2017-HCHEM-0128095
Trade Secret: N
Hazardous Material Type: Mixture
Last Updated: 2017-01-26T01:31:55.000
Chemical Name: OXYGEN, O2, 99%, LIQUIFIED COMPRESSED GAS:
Common Name: OXYGEN, O2, 99%, LIQUIFIED COMPRESSED GAS:
Case Number: 7782-44-7

Record ID: DEH2002-HUPFP-114260
Permit Status: Permit Renewed
Active Permit: Y
Child Record Id: DEH2017-HCHEM-0128096
Trade Secret: N
Hazardous Material Type: Mixture
Last Updated: 2017-01-26T01:31:55.000
Chemical Name: OIL, LUBRICATING
Common Name: OIL, LUBRICATING
Case Number: 7782-44-7

Record ID: DEH2002-HUPFP-114260
Permit Status: Permit Renewed
Active Permit: Y
Child Record Id: DEH2017-HCHEM-0128097
Trade Secret: N
Hazardous Material Type: Pure
Last Updated: 2017-01-26T01:31:55.000
Chemical Name: DIESEL FUEL
Common Name: Diesel Fuel 3X220 DAY TANKS
Case Number: 68476-34-6

Record ID: DEH2002-HUPFP-114260
Permit Status: Permit Renewed
Active Permit: Y
Child Record Id: DEH2017-HCHEM-0128098
Trade Secret: N
Hazardous Material Type: Mixture
Last Updated: 2017-01-26T01:31:55.000
Chemical Name: LUNG DIFFUSION MIX
Common Name: LUNG DIFFUSION MIX
Case Number: MIXTURE

Record ID: DEH2002-HUPFP-114260
Permit Status: Permit Renewed

Map ID
Direction
Distance
Elevation

MAP FINDINGS

Site

Database(s)

EDR ID Number
EPA ID Number

SOL CAL ELEVATOR AND DRILLING (Continued)

S112995404

Active Permit: Y
Child Record Id: DEH2017-HCHEM-0128099
Trade Secret: N
Hazardous Material Type: Pure
Last Updated: 2017-01-26T01:31:55.000
Chemical Name: ARGON GAS
Common Name: ARGON GAS
Case Number: 7440-37-1

Record ID: DEH2002-HUPFP-114260
Permit Status: Permit Renewed
Active Permit: Y
Child Record Id: DEH2017-HCHEM-0128100
Trade Secret: N
Hazardous Material Type: Pure
Last Updated: 2017-01-26T01:31:55.000
Chemical Name: NITROGEN LIQUID
Common Name: NITROGEN LIQUID
Case Number: 7727-37-9

Record ID: DEH2002-HUPFP-114260
Permit Status: Permit Renewed
Active Permit: Y
Child Record Id: DEH2017-HCHEM-0128101
Trade Secret: N
Hazardous Material Type: Mixture
Last Updated: 2017-01-26T01:31:55.000
Chemical Name: NITROGEN, N2, 99%, COMPRESSED GAS:
Common Name: NITROGEN, N2, 99%, COMPRESSED GAS:
Case Number: 7727-37-9

Record ID: DEH2002-HUPFP-114260
Permit Status: Permit Renewed
Active Permit: Y
Child Record Id: DEH2017-HCHEM-0128102
Trade Secret: N
Hazardous Material Type: Mixture
Last Updated: 2017-01-26T01:31:55.000
Chemical Name: NITROUS OXIDE, N2O, 99%, COMPRESSED GAS:
Common Name: NITROUS OXIDE, N2O, 99%, COMPRESSED GAS:
Case Number: 10024-97-2

Record ID: DEH2002-HUPFP-114260
Permit Status: Permit Renewed
Active Permit: Y
Child Record Id: DEH2017-HCHEM-0128103
Trade Secret: N
Hazardous Material Type: Mixture
Last Updated: 2017-01-26T01:31:55.000
Chemical Name: OXYGEN, O2, 99%, COMPRESSED GAS:
Common Name: OXYGEN, O2, 99%, COMPRESSED GAS:
Case Number: 7782-44-7

Record ID: DEH2002-HUPFP-114260
Permit Status: Permit Renewed
Active Permit: Y
Child Record Id: DEH2017-HCHEM-0128104

Map ID
Direction
Distance
Elevation

MAP FINDINGS

Site

Database(s)

EDR ID Number
EPA ID Number

SOL CAL ELEVATOR AND DRILLING (Continued)

S112995404

Trade Secret: N
Hazardous Material Type: Mixture
Last Updated: 2017-01-26T01:31:55.000
Chemical Name: HELIUM, HE, 99%, COMPRESSED GAS:
Common Name: HELIUM, HE, 99%, COMPRESSED GAS:
Case Number: 7440-59-7

Record ID: DEH2002-HUPFP-114260
Permit Status: Permit Renewed
Active Permit: Y
Child Record Id: DEH2017-HCHEM-0128105
Trade Secret: N
Hazardous Material Type: Pure
Last Updated: 2017-01-26T01:31:55.000
Chemical Name: BROMOTRIFLUROMETHANE (HALON 1301)
Common Name: (HALON 1301)
Case Number: 75-63-8

Record ID: DEH2002-HUPFP-114260
Permit Status: Permit Renewed
Active Permit: Y
Child Record Id: DEH2017-HCHEM-0128106
Trade Secret: N
Hazardous Material Type: Pure
Last Updated: 2017-01-26T01:31:55.000
Chemical Name: CARBON DIOXIDE, CO2, 99%, COMPRESSED GAS:
Common Name: CARBON DIOXIDE, CO2, 99%, COMPRESSED GAS:
Case Number: 124-38-9

Record ID: DEH2002-HUPFP-114260
Permit Status: Permit Renewed
Active Permit: Y
Child Record Id: DEH2017-HCHEM-0128107
Trade Secret: N
Hazardous Material Type: Mixture
Last Updated: 2017-01-26T01:31:55.000
Chemical Name: Phenol, isopropylated, phosphate (3:1)
Common Name: Hydraulic Fluid
Case Number: 68937-41-7

Record ID: DEH2002-HUPFP-114260
Permit Status: Permit Renewed
Active Permit: Y
Child Record Id: DEH2017-HCHEM-0128108
Trade Secret: N
Hazardous Material Type: Mixture
Last Updated: 2017-01-26T01:31:55.000
Chemical Name: ETHYLENE OXIDE 10%:
Common Name: CHLOROTETRAFLUROETHANE 63%; CHLORODIFLOUROM
Case Number: 75-21-8

Record ID: DEH2002-HUPFP-114260
Permit Status: Permit Renewed
Active Permit: Y
Child Record Id: DEH2017-HCHEM-0128109
Trade Secret: N
Hazardous Material Type: Pure

Map ID
Direction
Distance
Elevation

MAP FINDINGS

Site

Database(s)

EDR ID Number
EPA ID Number

SOL CAL ELEVATOR AND DRILLING (Continued)

S112995404

Last Updated: 2017-01-26T01:31:55.000
Chemical Name: Ethylene Oxide
Common Name: Ethylene Oxide
Case Number: 75-21-8

Record ID: DEH2002-HUPFP-114260
Permit Status: Permit Renewed
Active Permit: Y
Child Record Id: DEH2017-HCHEM-0128110
Trade Secret: N
Hazardous Material Type: Pure
Last Updated: 2017-01-26T01:31:55.000
Chemical Name: Propane
Common Name: Liquefied Petroleum Gas (lpg)
Case Number: 74-98-6

Record ID: DEH2002-HUPFP-114260
Permit Status: Permit Renewed
Active Permit: Y
Child Record Id: DEH2017-HCHEM-0128111
Trade Secret: N
Hazardous Material Type: Pure
Last Updated: 2017-01-26T01:31:55.000
Chemical Name: Anhydrous Ammonia
Common Name: Ammonia
Case Number: 7664-41-7

Record ID: DEH2002-HUPFP-114260
Permit Status: Permit Renewed
Active Permit: Y
Child Record Id: DEH2017-HWAST-0106906
Trade Secret: N
Hazardous Material Type: Not reported
Last Updated: 2017-01-26T01:31:59.000
Chemical Name: WASTE 311 PHARMACEUTICAL WASTE
Common Name: BULK CHEMOTHERAPY WASTE(134)
Case Number: Not reported

Record ID: DEH2002-HUPFP-114260
Permit Status: Permit Renewed
Active Permit: Y
Child Record Id: DEH2017-HWAST-0106907
Trade Secret: N
Hazardous Material Type: Not reported
Last Updated: 2017-01-26T01:31:59.000
Chemical Name: WASTE 222 OIL/WATER SEPARATION SLUDGE
Common Name: WASTE OILY SUMP SLUDGE
Case Number: Not reported

Record ID: DEH2002-HUPFP-114260
Permit Status: Permit Renewed
Active Permit: Y
Child Record Id: DEH2017-HWAST-0106908
Trade Secret: N
Hazardous Material Type: Not reported
Last Updated: 2017-01-26T01:31:59.000
Chemical Name: WASTE 905 INFECTIOUS WASTE, LAB

Map ID
Direction
Distance
Elevation

MAP FINDINGS

Site

Database(s)

EDR ID Number
EPA ID Number

SOL CAL ELEVATOR AND DRILLING (Continued)

S112995404

Common Name: BIOHAZARDOUS LAB WASTE
Case Number: Not reported

Record ID: DEH2002-HUPFP-114260
Permit Status: Permit Renewed
Active Permit: Y
Child Record Id: DEH2017-HWAST-0106909
Trade Secret: N
Hazardous Material Type: Not reported
Last Updated: 2017-01-26T01:31:59.000
Chemical Name: WASTE 551 LABORATORY WASTE CHEMICALS
Common Name: SILVER NITRATE
Case Number: Not reported

Record ID: DEH2002-HUPFP-114260
Permit Status: Permit Renewed
Active Permit: Y
Child Record Id: DEH2017-HWAST-0106910
Trade Secret: N
Hazardous Material Type: Not reported
Last Updated: 2017-01-26T01:31:59.000
Chemical Name: WASTE 741 LIQ W HALOG ORG >OR= 1000MG/L
Common Name: PHENOL/TRICHLORO ACETIC ACID
Case Number: Not reported

Record ID: DEH2002-HUPFP-114260
Permit Status: Permit Renewed
Active Permit: Y
Child Record Id: DEH2017-HWAST-0106911
Trade Secret: N
Hazardous Material Type: Not reported
Last Updated: 2017-01-26T01:31:59.000
Chemical Name: WASTE 903 INF WST, TISSUE/ANAT. REMAINS
Common Name: PATHOLOGY WASTE
Case Number: Not reported

Record ID: DEH2002-HUPFP-114260
Permit Status: Permit Renewed
Active Permit: Y
Child Record Id: DEH2017-HWAST-0106912
Trade Secret: N
Hazardous Material Type: Not reported
Last Updated: 2017-01-26T01:31:59.000
Chemical Name: WASTE 901 INFECTIOUS WASTE, GENERAL
Common Name: RED BAG WASTE
Case Number: Not reported

Record ID: DEH2002-HUPFP-114260
Permit Status: Permit Renewed
Active Permit: Y
Child Record Id: DEH2017-HWAST-0106913
Trade Secret: N
Hazardous Material Type: Not reported
Last Updated: 2017-01-26T01:31:59.000
Chemical Name: WASTE 904 INFECTIOUS WST, CHEMOTHERAPY
Common Name: CHEMO SHARPS/DEBRIS
Case Number: Not reported

Map ID
Direction
Distance
Elevation

MAP FINDINGS

Site

Database(s)

EDR ID Number
EPA ID Number

SOL CAL ELEVATOR AND DRILLING (Continued)

S112995404

Record ID: DEH2002-HUPFP-114260
Permit Status: Permit Renewed
Active Permit: Y
Child Record Id: DEH2017-HWAST-0106914
Trade Secret: N
Hazardous Material Type: Not reported
Last Updated: 2017-01-26T01:31:59.000
Chemical Name: WASTE 902 INFECTIOUS WASTE, SHARPS
Common Name: Medical Wastes
Case Number: Not reported

Record ID: DEH2002-HUPFP-114260
Permit Status: Permit Renewed
Active Permit: Y
Child Record Id: DEH2017-HWAST-0106915
Trade Secret: N
Hazardous Material Type: Not reported
Last Updated: 2017-01-26T01:31:59.000
Chemical Name: WASTE 331 OFF-SPEC,AGED,SURPLUS ORGANICS
Common Name: ISOFLURANE, SEVOFLURANE
Case Number: Not reported

Record ID: DEH2002-HUPFP-114260
Permit Status: Permit Renewed
Active Permit: Y
Child Record Id: DEH2017-HWAST-0106916
Trade Secret: N
Hazardous Material Type: Not reported
Last Updated: 2017-01-26T01:31:59.000
Chemical Name: WASTE 223 UNSPEC OIL CONTAINING WASTE
Common Name: OILY RAGS/ABSORBENT (352)
Case Number: Not reported

Record ID: DEH2002-HUPFP-114260
Permit Status: Permit Renewed
Active Permit: Y
Child Record Id: DEH2017-HWAST-0106917
Trade Secret: N
Hazardous Material Type: Not reported
Last Updated: 2017-01-26T01:31:59.000
Chemical Name: WASTE 551 LABORATORY WASTE CHEMICALS
Common Name: TOXIC, ORG, LIQ (741)
Case Number: Not reported

Record ID: DEH2002-HUPFP-114260
Permit Status: Permit Renewed
Active Permit: Y
Child Record Id: DEH2017-HWAST-0106918
Trade Secret: N
Hazardous Material Type: Not reported
Last Updated: 2017-01-26T01:31:59.000
Chemical Name: WASTE 214 UNSPEC SOLVENT MIXTURE
Common Name: LAB ALIPHATIC HYDROCRBNS:(GRAM STAIN)
Case Number: Not reported

Record ID: DEH2002-HUPFP-114260
Permit Status: Permit Renewed

Map ID
Direction
Distance
Elevation

MAP FINDINGS

Site

Database(s)

EDR ID Number
EPA ID Number

SOL CAL ELEVATOR AND DRILLING (Continued)

S112995404

Active Permit: Y
Child Record Id: DEH2017-HWAST-0106919
Trade Secret: N
Hazardous Material Type: Not reported
Last Updated: 2017-01-26T01:31:59.000
Chemical Name: WASTE 311 PHARMACEUTICAL WASTE.
Common Name: WASTE PHARMACEUTICALS
Case Number: Not reported

Record ID: DEH2002-HUPFP-114260
Permit Status: Permit Renewed
Active Permit: Y
Child Record Id: DEH2017-HWAST-0106920
Trade Secret: N
Hazardous Material Type: Not reported
Last Updated: 2017-01-26T01:31:59.000
Chemical Name: WASTE 221 WASTE OIL & MIXED OIL
Common Name: WASTE 221 WASTE OIL & MIXED OIL
Case Number: Not reported

Record ID: DEH2002-HUPFP-114260
Permit Status: Permit Renewed
Active Permit: Y
Child Record Id: DEH2017-HWAST-0106921
Trade Secret: N
Hazardous Material Type: Not reported
Last Updated: 2017-01-26T01:31:59.000
Chemical Name: WASTE 331 OFF-SPEC,AGED,SURPLUS ORGANICS
Common Name: AEROSOLS
Case Number: Not reported

Record ID: DEH2002-HUPFP-114260
Permit Status: Permit Renewed
Active Permit: Y
Child Record Id: DEH2019-HCHEM-0220787
Trade Secret: N
Hazardous Material Type: Pure
Last Updated: 2020-02-25T01:47:23.000
Chemical Name: DIESEL FUEL
Common Name: UNDERGROUND TANK 114260 T001
Case Number: 68476-34-6

Record ID: DEH2002-HUPFP-114260
Permit Status: Permit Renewed
Active Permit: Y
Child Record Id: DEH2019-HCHEM-0220788
Trade Secret: N
Hazardous Material Type: Mixture
Last Updated: 2020-02-25T01:47:23.000
Chemical Name: AIR-COMPRESSED GAS
Common Name: AIR-COMPRESSED GAS
Case Number: MIXTURE

Record ID: DEH2002-HUPFP-114260
Permit Status: Permit Renewed
Active Permit: Y
Child Record Id: DEH2019-HCHEM-0220789

Map ID
Direction
Distance
Elevation

MAP FINDINGS

Site

Database(s)

EDR ID Number
EPA ID Number

SOL CAL ELEVATOR AND DRILLING (Continued)

S112995404

Trade Secret: N
Hazardous Material Type: Mixture
Last Updated: 2020-02-25T01:47:23.000
Chemical Name: OXYGEN, O2, 99%, LIQUIFIED COMPRESSED GAS:
Common Name: OXYGEN, O2, 99%, LIQUIFIED COMPRESSED GAS:
Case Number: 7782-44-7

Record ID: DEH2002-HUPFP-114260
Permit Status: Permit Renewed
Active Permit: Y
Child Record Id: DEH2019-HCHEM-0220790
Trade Secret: N
Hazardous Material Type: Mixture
Last Updated: 2020-02-25T01:47:23.000
Chemical Name: OIL, LUBRICATING
Common Name: OIL, LUBRICATING
Case Number: 7782-44-7

Record ID: DEH2002-HUPFP-114260
Permit Status: Permit Renewed
Active Permit: Y
Child Record Id: DEH2019-HCHEM-0220791
Trade Secret: N
Hazardous Material Type: Pure
Last Updated: 2020-02-25T01:47:23.000
Chemical Name: DIESEL FUEL
Common Name: Diesel Fuel 3X220 DAY TANKS
Case Number: 68476-34-6

Record ID: DEH2002-HUPFP-114260
Permit Status: Permit Renewed
Active Permit: Y
Child Record Id: DEH2019-HCHEM-0220792
Trade Secret: N
Hazardous Material Type: Mixture
Last Updated: 2020-02-25T01:47:23.000
Chemical Name: LUNG DIFFUSION MIX
Common Name: LUNG DIFFUSION MIX
Case Number: MIXTURE

Record ID: DEH2002-HUPFP-114260
Permit Status: Permit Renewed
Active Permit: Y
Child Record Id: DEH2019-HCHEM-0220793
Trade Secret: N
Hazardous Material Type: Pure
Last Updated: 2020-02-25T01:47:23.000
Chemical Name: ARGON GAS
Common Name: ARGON GAS
Case Number: 7440-37-1

Record ID: DEH2002-HUPFP-114260
Permit Status: Permit Renewed
Active Permit: Y
Child Record Id: DEH2019-HCHEM-0220794
Trade Secret: N
Hazardous Material Type: Pure

Map ID
Direction
Distance
Elevation

MAP FINDINGS

Site

Database(s)

EDR ID Number
EPA ID Number

SOL CAL ELEVATOR AND DRILLING (Continued)

S112995404

Last Updated: 2020-02-25T01:47:23.000
Chemical Name: NITROGEN LIQUID
Common Name: NITROGEN LIQUID
Case Number: 7727-37-9

Record ID: DEH2002-HUPFP-114260
Permit Status: Permit Renewed
Active Permit: Y
Child Record Id: DEH2019-HCHEM-0220795
Trade Secret: N
Hazardous Material Type: Mixture

Last Updated: 2020-02-25T01:47:23.000
Chemical Name: NITROGEN, N2, 99%, COMPRESSED GAS:
Common Name: NITROGEN, N2, 99%, COMPRESSED GAS:
Case Number: 7727-37-9

Record ID: DEH2002-HUPFP-114260
Permit Status: Permit Renewed
Active Permit: Y
Child Record Id: DEH2019-HCHEM-0220796
Trade Secret: N
Hazardous Material Type: Mixture
Last Updated: 2020-02-25T01:47:23.000
Chemical Name: NITROUS OXIDE, N2O, 99%, COMPRESSED GAS:
Common Name: NITROUS OXIDE, N2O, 99%, COMPRESSED GAS:
Case Number: 10024-97-2

Record ID: DEH2002-HUPFP-114260
Permit Status: Permit Renewed
Active Permit: Y
Child Record Id: DEH2019-HCHEM-0220797
Trade Secret: N
Hazardous Material Type: Mixture
Last Updated: 2020-02-25T01:47:23.000
Chemical Name: OXYGEN, O2, 99%, COMPRESSED GAS:
Common Name: OXYGEN, O2, 99%, COMPRESSED GAS:
Case Number: 7782-44-7

Record ID: DEH2002-HUPFP-114260
Permit Status: Permit Renewed
Active Permit: Y
Child Record Id: DEH2019-HCHEM-0220798
Trade Secret: N
Hazardous Material Type: Mixture
Last Updated: 2020-02-25T01:47:23.000
Chemical Name: HELIUM, HE, 99%, COMPRESSED GAS:
Common Name: HELIUM, HE, 99%, COMPRESSED GAS:
Case Number: 7440-59-7

Record ID: DEH2002-HUPFP-114260
Permit Status: Permit Renewed
Active Permit: Y
Child Record Id: DEH2019-HCHEM-0220799
Trade Secret: N
Hazardous Material Type: Pure
Last Updated: 2020-02-25T01:47:23.000
Chemical Name: BROMOTRIFLUROMETHANE (HALON 1301)

Map ID
Direction
Distance
Elevation

MAP FINDINGS

Site

Database(s)

EDR ID Number
EPA ID Number

SOL CAL ELEVATOR AND DRILLING (Continued)

S112995404

Common Name:	(HALON 1301)
Case Number:	75-63-8
Record ID:	DEH2002-HUPFP-114260
Permit Status:	Permit Renewed
Active Permit:	Y
Child Record Id:	DEH2019-HCHEM-0220800
Trade Secret:	N
Hazardous Material Type:	Pure
Last Updated:	2020-02-25T01:47:23.000
Chemical Name:	CARBON DIOXIDE, CO2, 99%, COMPRESSED GAS:
Common Name:	CARBON DIOXIDE, CO2, 99%, COMPRESSED GAS:
Case Number:	124-38-9
Record ID:	DEH2002-HUPFP-114260
Permit Status:	Permit Renewed
Active Permit:	Y
Child Record Id:	DEH2019-HCHEM-0220801
Trade Secret:	N
Hazardous Material Type:	Mixture
Last Updated:	2020-02-25T01:47:23.000
Chemical Name:	Phenol, isopropylated, phosphate (3:1)
Common Name:	Hydraulic Fluid
Case Number:	68937-41-7
Record ID:	DEH2002-HUPFP-114260
Permit Status:	Permit Renewed
Active Permit:	Y
Child Record Id:	DEH2019-HCHEM-0220802
Trade Secret:	N
Hazardous Material Type:	Mixture
Last Updated:	2020-02-25T01:47:23.000
Chemical Name:	ETHYLENE OXIDE 10%:
Common Name:	CHLOROTETRAFLUROETHANE 63%; CHLORODIFLOUROM
Case Number:	75-21-8
Record ID:	DEH2002-HUPFP-114260
Permit Status:	Permit Renewed
Active Permit:	Y
Child Record Id:	DEH2019-HCHEM-0220803
Trade Secret:	N
Hazardous Material Type:	Pure
Last Updated:	2020-02-25T01:47:23.000
Chemical Name:	Ethylene Oxide
Common Name:	Ethylene Oxide
Case Number:	75-21-8
Record ID:	DEH2002-HUPFP-114260
Permit Status:	Permit Renewed
Active Permit:	Y
Child Record Id:	DEH2019-HCHEM-0220804
Trade Secret:	N
Hazardous Material Type:	Pure
Last Updated:	2020-02-25T01:47:23.000
Chemical Name:	Propane
Common Name:	Liquefied Petroleum Gas (lpg)
Case Number:	74-98-6

Map ID
Direction
Distance
Elevation

MAP FINDINGS

Site

Database(s)

EDR ID Number
EPA ID Number

SOL CAL ELEVATOR AND DRILLING (Continued)

S112995404

Record ID: DEH2002-HUPFP-114260
Permit Status: Permit Renewed
Active Permit: Y
Child Record Id: DEH2019-HCHEM-0220805
Trade Secret: N
Hazardous Material Type: Pure
Last Updated: 2020-02-25T01:47:23.000
Chemical Name: Anhydrous Ammonia
Common Name: Ammonia
Case Number: 7664-41-7

Record ID: DEH2002-HUPFP-114260
Permit Status: Permit Renewed
Active Permit: Y
Child Record Id: DEH2019-HWAST-0190672
Trade Secret: N
Hazardous Material Type: Not reported
Last Updated: 2020-02-25T01:47:23.000
Chemical Name: WASTE 311 PHARMACEUTICAL WASTE
Common Name: BULK CHEMOTHERAPY WASTE(134)
Case Number: Not reported

Record ID: DEH2002-HUPFP-114260
Permit Status: Permit Renewed
Active Permit: Y
Child Record Id: DEH2019-HWAST-0190673
Trade Secret: N
Hazardous Material Type: Not reported
Last Updated: 2020-02-25T01:47:23.000
Chemical Name: WASTE 222 OIL/WATER SEPARATION SLUDGE
Common Name: WASTE OILY SUMP SLUDGE
Case Number: Not reported

Record ID: DEH2002-HUPFP-114260
Permit Status: Permit Renewed
Active Permit: Y
Child Record Id: DEH2019-HWAST-0190674
Trade Secret: N
Hazardous Material Type: Not reported
Last Updated: 2020-02-25T01:47:23.000
Chemical Name: WASTE 905 INFECTIOUS WASTE, LAB
Common Name: BIOHAZARDOUS LAB WASTE
Case Number: Not reported

Record ID: DEH2002-HUPFP-114260
Permit Status: Permit Renewed
Active Permit: Y
Child Record Id: DEH2019-HWAST-0190676
Trade Secret: N
Hazardous Material Type: Not reported
Last Updated: 2020-02-25T01:47:23.000
Chemical Name: WASTE 741 LIQ W HALOG ORG >OR= 1000MG/L
Common Name: PHENOL/TRICHLORO ACETIC ACID
Case Number: Not reported

Record ID: DEH2002-HUPFP-114260
Permit Status: Permit Renewed

Map ID
Direction
Distance
Elevation

MAP FINDINGS

Site

Database(s)

EDR ID Number
EPA ID Number

SOL CAL ELEVATOR AND DRILLING (Continued)

S112995404

Active Permit: Y
Child Record Id: DEH2019-HWAST-0190677
Trade Secret: N
Hazardous Material Type: Not reported
Last Updated: 2020-02-25T01:47:23.000
Chemical Name: WASTE 903 INF WST, TISSUE/ANAT. REMAINS
Common Name: PATHOLOGY WASTE
Case Number: Not reported

Record ID: DEH2002-HUPFP-114260
Permit Status: Permit Renewed
Active Permit: Y
Child Record Id: DEH2019-HWAST-0190678
Trade Secret: N
Hazardous Material Type: Not reported
Last Updated: 2020-02-25T01:47:23.000
Chemical Name: WASTE 901 INFECTIOUS WASTE, GENERAL
Common Name: RED BAG WASTE
Case Number: Not reported

Record ID: DEH2002-HUPFP-114260
Permit Status: Permit Renewed
Active Permit: Y
Child Record Id: DEH2019-HWAST-0190682
Trade Secret: N
Hazardous Material Type: Not reported
Last Updated: 2020-02-25T01:47:23.000
Chemical Name: WASTE 223 UNSPEC OIL CONTAINING WASTE
Common Name: OILY RAGS/ABSORBENT (352)
Case Number: Not reported

Record ID: DEH2002-HUPFP-114260
Permit Status: Permit Renewed
Active Permit: Y
Child Record Id: DEH2019-HWAST-0190684
Trade Secret: N
Hazardous Material Type: Not reported
Last Updated: 2020-02-25T01:47:23.000
Chemical Name: WASTE 214 UNSPEC SOLVENT MIXTURE
Common Name: LAB ALIPHATIC HYDROCRBNS:(GRAM STAIN)
Case Number: Not reported

Record ID: DEH2002-HUPFP-114260
Permit Status: Permit Renewed
Active Permit: Y
Child Record Id: DEH2019-HWAST-0190689
Trade Secret: N
Hazardous Material Type: Not reported
Last Updated: 2020-02-25T01:47:23.000
Chemical Name: WASTE 331 OFF-SPEC, AGED, SURPLUS ORGANICS
Common Name: AEROSOLS
Case Number: Not reported

Record ID: DEH2002-HUPFP-114260
Permit Status: Permit Renewed
Active Permit: Y
Child Record Id: DEH2019-HWAST-0190691

Map ID
Direction
Distance
Elevation

MAP FINDINGS

Site

Database(s)

EDR ID Number
EPA ID Number

SOL CAL ELEVATOR AND DRILLING (Continued)

S112995404

Trade Secret: N
Hazardous Material Type: Not reported
Last Updated: 2020-02-25T01:47:23.000
Chemical Name: Formaldehyde
Common Name: Formaldehyde Solution
Case Number: Not reported

Record ID: DEH2002-HUPFP-114260
Permit Status: Permit Renewed
Active Permit: Y
Child Record Id: DEH2019-HWAST-0190693
Trade Secret: N
Hazardous Material Type: Not reported
Last Updated: 2020-02-25T01:47:23.000
Chemical Name: Phenanthridinium, 3,8-diamino-5-ethyl-6-phenyl-, bromide
Common Name: Ethidium Bromide
Case Number: Not reported

Record ID: DEH2002-HUPFP-114260
Permit Status: Permit Renewed
Active Permit: Y
Child Record Id: DEH2018-HCHEM-0176265
Trade Secret: N
Hazardous Material Type: Pure
Last Updated: 2018-10-24T19:43:39.000
Chemical Name: DIESEL FUEL
Common Name: UNDERGROUND TANK 114260 T001
Case Number: 68476-34-6

Record ID: DEH2002-HUPFP-114260
Permit Status: Permit Renewed
Active Permit: Y
Child Record Id: DEH2018-HCHEM-0176266
Trade Secret: N
Hazardous Material Type: Mixture
Last Updated: 2018-10-24T19:43:39.000
Chemical Name: AIR-COMPRESSED GAS
Common Name: AIR-COMPRESSED GAS
Case Number: MIXTURE

Record ID: DEH2002-HUPFP-114260
Permit Status: Permit Renewed
Active Permit: Y
Child Record Id: DEH2018-HCHEM-0176267
Trade Secret: N
Hazardous Material Type: Mixture
Last Updated: 2018-10-24T19:43:39.000
Chemical Name: OXYGEN, O2, 99%, LIQUIFIED COMPRESSED GAS:
Common Name: OXYGEN, O2, 99%, LIQUIFIED COMPRESSED GAS:
Case Number: 7782-44-7

Record ID: DEH2002-HUPFP-114260
Permit Status: Permit Renewed
Active Permit: Y
Child Record Id: DEH2018-HCHEM-0176268
Trade Secret: N
Hazardous Material Type: Mixture

Map ID
Direction
Distance
Elevation

MAP FINDINGS

Site

Database(s)

EDR ID Number
EPA ID Number

SOL CAL ELEVATOR AND DRILLING (Continued)

S112995404

Last Updated: 2018-10-24T19:43:39.000
Chemical Name: OIL, LUBRICATING
Common Name: OIL, LUBRICATING
Case Number: 7782-44-7

Record ID: DEH2002-HUPFP-114260
Permit Status: Permit Renewed
Active Permit: Y
Child Record Id: DEH2018-HCHEM-0176269
Trade Secret: N

Hazardous Material Type: Pure
Last Updated: 2018-10-24T19:43:39.000
Chemical Name: DIESEL FUEL
Common Name: Diesel Fuel 3X220 DAY TANKS
Case Number: 68476-34-6

Record ID: DEH2002-HUPFP-114260
Permit Status: Permit Renewed
Active Permit: Y
Child Record Id: DEH2018-HCHEM-0176270
Trade Secret: N

Hazardous Material Type: Mixture
Last Updated: 2018-10-24T19:43:39.000
Chemical Name: LUNG DIFFUSION MIX
Common Name: LUNG DIFFUSION MIX
Case Number: MIXTURE

Record ID: DEH2002-HUPFP-114260
Permit Status: Permit Renewed
Active Permit: Y
Child Record Id: DEH2018-HCHEM-0176271
Trade Secret: N
Hazardous Material Type: Pure
Last Updated: 2018-10-24T19:43:39.000
Chemical Name: ARGON GAS
Common Name: ARGON GAS
Case Number: 7440-37-1

Record ID: DEH2002-HUPFP-114260
Permit Status: Permit Renewed
Active Permit: Y
Child Record Id: DEH2018-HCHEM-0176272
Trade Secret: N

Hazardous Material Type: Pure
Last Updated: 2018-10-24T19:43:39.000
Chemical Name: NITROGEN LIQUID
Common Name: NITROGEN LIQUID
Case Number: 7727-37-9

Record ID: DEH2002-HUPFP-114260
Permit Status: Permit Renewed
Active Permit: Y
Child Record Id: DEH2018-HCHEM-0176273
Trade Secret: N

Hazardous Material Type: Mixture
Last Updated: 2018-10-24T19:43:39.000
Chemical Name: NITROGEN, N2, 99%, COMPRESSED GAS:

Map ID
Direction
Distance
Elevation

MAP FINDINGS

Site

Database(s)

EDR ID Number
EPA ID Number

SOL CAL ELEVATOR AND DRILLING (Continued)

S112995404

Common Name: NITROGEN, N2, 99%, COMPRESSED GAS:
Case Number: 7727-37-9

Record ID: DEH2002-HUPFP-114260
Permit Status: Permit Renewed
Active Permit: Y
Child Record Id: DEH2018-HCHEM-0176274
Trade Secret: N
Hazardous Material Type: Mixture
Last Updated: 2018-10-24T19:43:39.000
Chemical Name: NITROUS OXIDE, N2O, 99%, COMPRESSED GAS:
Common Name: NITROUS OXIDE, N2O, 99%, COMPRESSED GAS:
Case Number: 10024-97-2

Record ID: DEH2002-HUPFP-114260
Permit Status: Permit Renewed
Active Permit: Y
Child Record Id: DEH2018-HCHEM-0176275
Trade Secret: N
Hazardous Material Type: Mixture
Last Updated: 2018-10-24T19:43:39.000
Chemical Name: OXYGEN, O2, 99%, COMPRESSED GAS:
Common Name: OXYGEN, O2, 99%, COMPRESSED GAS:
Case Number: 7782-44-7

Record ID: DEH2002-HUPFP-114260
Permit Status: Permit Renewed
Active Permit: Y
Child Record Id: DEH2018-HCHEM-0176276
Trade Secret: N
Hazardous Material Type: Mixture
Last Updated: 2018-10-24T19:43:39.000
Chemical Name: HELIUM, HE, 99%, COMPRESSED GAS:
Common Name: HELIUM, HE, 99%, COMPRESSED GAS:
Case Number: 7440-59-7

Record ID: DEH2002-HUPFP-114260
Permit Status: Permit Renewed
Active Permit: Y
Child Record Id: DEH2018-HCHEM-0176277
Trade Secret: N
Hazardous Material Type: Pure
Last Updated: 2018-10-24T19:43:39.000
Chemical Name: BROMOTRIFLUROMETHANE (HALON 1301)
Common Name: (HALON 1301)
Case Number: 75-63-8

Record ID: DEH2002-HUPFP-114260
Permit Status: Permit Renewed
Active Permit: Y
Child Record Id: DEH2018-HCHEM-0176278
Trade Secret: N
Hazardous Material Type: Pure
Last Updated: 2018-10-24T19:43:39.000
Chemical Name: CARBON DIOXIDE, CO2, 99%, COMPRESSED GAS:
Common Name: CARBON DIOXIDE, CO2, 99%, COMPRESSED GAS:
Case Number: 124-38-9

Map ID
Direction
Distance
Elevation

MAP FINDINGS

Site

Database(s)

EDR ID Number
EPA ID Number

SOL CAL ELEVATOR AND DRILLING (Continued)

S112995404

Record ID: DEH2002-HUPFP-114260
Permit Status: Permit Renewed
Active Permit: Y
Child Record Id: DEH2018-HCHEM-0176279
Trade Secret: N
Hazardous Material Type: Mixture
Last Updated: 2018-10-24T19:43:39.000
Chemical Name: Phenol, isopropylated, phosphate (3:1)
Common Name: Hydraulic Fluid
Case Number: 68937-41-7

Record ID: DEH2002-HUPFP-114260
Permit Status: Permit Renewed
Active Permit: Y
Child Record Id: DEH2018-HCHEM-0176283
Trade Secret: N
Hazardous Material Type: Pure
Last Updated: 2018-10-24T19:43:39.000
Chemical Name: Anhydrous Ammonia
Common Name: Ammonia
Case Number: 7664-41-7

Record ID: DEH2002-HUPFP-114260
Permit Status: Permit Renewed
Active Permit: Y
Child Record Id: DEH2018-HWAST-0151119
Trade Secret: N
Hazardous Material Type: Not reported
Last Updated: 2018-10-24T19:43:39.000
Chemical Name: WASTE 311 PHARMACEUTICAL WASTE
Common Name: BULK CHEMOTHERAPY WASTE(134)
Case Number: Not reported

Record ID: DEH2002-HUPFP-114260
Permit Status: Permit Renewed
Active Permit: Y
Child Record Id: DEH2018-HWAST-0151120
Trade Secret: N
Hazardous Material Type: Not reported
Last Updated: 2018-10-24T19:43:39.000
Chemical Name: WASTE 222 OIL/WATER SEPARATION SLUDGE
Common Name: WASTE OILY SUMP SLUDGE
Case Number: Not reported

Record ID: DEH2002-HUPFP-114260
Permit Status: Permit Renewed
Active Permit: Y
Child Record Id: DEH2018-HWAST-0151121
Trade Secret: N
Hazardous Material Type: Not reported
Last Updated: 2018-10-24T19:43:39.000
Chemical Name: WASTE 905 INFECTIOUS WASTE, LAB
Common Name: BIOHAZARDOUS LAB WASTE
Case Number: Not reported

Record ID: DEH2002-HUPFP-114260
Permit Status: Permit Renewed

Map ID
Direction
Distance
Elevation

MAP FINDINGS

Site

Database(s)

EDR ID Number
EPA ID Number

SOL CAL ELEVATOR AND DRILLING (Continued)

S112995404

Active Permit: Y
Child Record Id: DEH2018-HWAST-0151122
Trade Secret: N
Hazardous Material Type: Not reported
Last Updated: 2018-10-24T19:43:39.000
Chemical Name: WASTE 551 LABORATORY WASTE CHEMICALS
Common Name: SILVER NITRATE
Case Number: Not reported

Record ID: DEH2002-HUPFP-114260
Permit Status: Permit Renewed
Active Permit: Y
Child Record Id: DEH2018-HWAST-0151123
Trade Secret: N
Hazardous Material Type: Not reported
Last Updated: 2018-10-24T19:43:39.000
Chemical Name: WASTE 741 LIQ W HALOG ORG >OR= 1000MG/L
Common Name: PHENOL/TRICHLORO ACETIC ACID
Case Number: Not reported

Record ID: DEH2002-HUPFP-114260
Permit Status: Permit Renewed
Active Permit: Y
Child Record Id: DEH2018-HWAST-0151124
Trade Secret: N
Hazardous Material Type: Not reported
Last Updated: 2018-10-24T19:43:39.000
Chemical Name: WASTE 903 INF WST, TISSUE/ANAT. REMAINS
Common Name: PATHOLOGY WASTE
Case Number: Not reported

Record ID: DEH2002-HUPFP-114260
Permit Status: Permit Renewed
Active Permit: Y
Child Record Id: DEH2018-HWAST-0151126
Trade Secret: N
Hazardous Material Type: Not reported
Last Updated: 2018-10-24T19:43:39.000
Chemical Name: WASTE 904 INFECTIOUS WST, CHEMOTHERAPY
Common Name: CHEMO SHARPS/DEBRIS
Case Number: Not reported

Record ID: DEH2002-HUPFP-114260
Permit Status: Permit Renewed
Active Permit: Y
Child Record Id: DEH2018-HWAST-0151127
Trade Secret: N
Hazardous Material Type: Not reported
Last Updated: 2018-10-24T19:43:39.000
Chemical Name: WASTE 902 INFECTIOUS WASTE, SHARPS
Common Name: Medical Wastes
Case Number: Not reported

Record ID: DEH2002-HUPFP-114260
Permit Status: Permit Renewed
Active Permit: Y
Child Record Id: DEH2018-HWAST-0151128

Map ID
Direction
Distance
Elevation

MAP FINDINGS

Site

Database(s)

EDR ID Number
EPA ID Number

SOL CAL ELEVATOR AND DRILLING (Continued)

S112995404

Trade Secret: N
Hazardous Material Type: Not reported
Last Updated: 2018-10-24T19:43:39.000
Chemical Name: WASTE 331 OFF-SPEC,AGED,SURPLUS ORGANICS
Common Name: ISOFLURANE, SEVOFLURANE
Case Number: Not reported

Record ID: DEH2002-HUPFP-114260
Permit Status: Permit Renewed
Active Permit: Y
Child Record Id: DEH2018-HWAST-0151129
Trade Secret: N
Hazardous Material Type: Not reported
Last Updated: 2018-10-24T19:43:39.000
Chemical Name: WASTE 223 UNSPEC OIL CONTAINING WASTE
Common Name: OILY RAGS/ABSORBENT (352)
Case Number: Not reported

Record ID: DEH2002-HUPFP-114260
Permit Status: Permit Renewed
Active Permit: Y
Child Record Id: DEH2018-HWAST-0151130
Trade Secret: N
Hazardous Material Type: Not reported
Last Updated: 2018-10-24T19:43:39.000
Chemical Name: WASTE 551 LABORATORY WASTE CHEMICALS
Common Name: TOXIC, ORG, LIQ (741)
Case Number: Not reported

Record ID: DEH2002-HUPFP-114260
Permit Status: Permit Renewed
Active Permit: Y
Child Record Id: DEH2018-HWAST-0151132
Trade Secret: N
Hazardous Material Type: Not reported
Last Updated: 2018-10-24T19:43:39.000
Chemical Name: WASTE 311 PHARMACEUTICAL WASTE.
Common Name: WASTE PHARMACEUTICALS
Case Number: Not reported

Record ID: DEH2002-HUPFP-114260
Permit Status: Permit Renewed
Active Permit: Y
Child Record Id: DEH2018-HWAST-0151133
Trade Secret: N
Hazardous Material Type: Not reported
Last Updated: 2018-10-24T19:43:39.000
Chemical Name: WASTE 221 WASTE OIL & MIXED OIL
Common Name: WASTE 221 WASTE OIL & MIXED OIL
Case Number: Not reported

Record ID: DEH2002-HUPFP-114260
Permit Status: Permit Renewed
Active Permit: Y
Child Record Id: DEH2018-HWAST-0151134
Trade Secret: N
Hazardous Material Type: Not reported

Map ID
Direction
Distance
Elevation

MAP FINDINGS

Site

Database(s)

EDR ID Number
EPA ID Number

SOL CAL ELEVATOR AND DRILLING (Continued)

S112995404

Last Updated: 2018-10-24T19:43:39.000
Chemical Name: WASTE 331 OFF-SPEC,AGED,SURPLUS ORGANICS
Common Name: AEROSOLS
Case Number: Not reported

Record ID: DEH2002-HUPFP-114260
Permit Status: Permit Renewed
Active Permit: Y
Child Record Id: DEH2021-HCHEM-0309004
Trade Secret: N
Hazardous Material Type: Pure
Last Updated: 2021-09-15T01:52:51.000
Chemical Name: DIESEL FUEL
Common Name: UNDERGROUND TANK 114260 T001 28000 and 3x220 DAY TANKS 2000
Case Number: 68476-34-6

Record ID: DEH2002-HUPFP-114260
Permit Status: Permit Renewed
Active Permit: Y
Child Record Id: DEH2021-HCHEM-0309005
Trade Secret: N
Hazardous Material Type: Mixture
Last Updated: 2021-09-15T01:52:51.000
Chemical Name: AIR-COMPRESSED GAS
Common Name: AIR-COMPRESSED GAS
Case Number: MIXTURE

Record ID: DEH2002-HUPFP-114260
Permit Status: Permit Renewed
Active Permit: Y
Child Record Id: DEH2021-HCHEM-0309006
Trade Secret: N
Hazardous Material Type: Mixture
Last Updated: 2021-09-15T01:52:51.000
Chemical Name: OXYGEN, O2, 99%, LIQUIFIED COMPRESSED GAS:
Common Name: OXYGEN, O2, 99%, LIQUIFIED COMPRESSED GAS:
Case Number: 7782-44-7

Record ID: DEH2002-HUPFP-114260
Permit Status: Permit Renewed
Active Permit: Y
Child Record Id: DEH2021-HCHEM-0309007
Trade Secret: N
Hazardous Material Type: Mixture
Last Updated: 2021-09-15T01:52:51.000
Chemical Name: OIL, LUBRICATING
Common Name: OIL, LUBRICATING
Case Number: 7782-44-7

Record ID: DEH2002-HUPFP-114260
Permit Status: Permit Renewed
Active Permit: Y
Child Record Id: DEH2021-HCHEM-0309008
Trade Secret: N
Hazardous Material Type: Mixture
Last Updated: 2021-09-15T01:52:51.000
Chemical Name: LUNG DIFFUSION MIX

Map ID
Direction
Distance
Elevation

MAP FINDINGS

Site

Database(s)

EDR ID Number
EPA ID Number

SOL CAL ELEVATOR AND DRILLING (Continued)

S112995404

Common Name: LUNG DIFFUSION MIX
Case Number: MIXTURE

Record ID: DEH2002-HUPFP-114260
Permit Status: Permit Renewed
Active Permit: Y
Child Record Id: DEH2021-HCHEM-0309009
Trade Secret: N
Hazardous Material Type: Pure
Last Updated: 2021-09-15T01:52:51.000
Chemical Name: ARGON GAS
Common Name: ARGON GAS
Case Number: 7440-37-1

Record ID: DEH2002-HUPFP-114260
Permit Status: Permit Renewed
Active Permit: Y
Child Record Id: DEH2021-HCHEM-0309010
Trade Secret: N
Hazardous Material Type: Pure
Last Updated: 2021-09-15T01:52:51.000
Chemical Name: NITROGEN LIQUID
Common Name: NITROGEN LIQUID
Case Number: 7727-37-9

Record ID: DEH2002-HUPFP-114260
Permit Status: Permit Renewed
Active Permit: Y
Child Record Id: DEH2021-HCHEM-0309011
Trade Secret: N
Hazardous Material Type: Mixture
Last Updated: 2021-09-15T01:52:51.000
Chemical Name: NITROGEN, N2, 99%, COMPRESSED GAS:
Common Name: NITROGEN, N2, 99%, COMPRESSED GAS:
Case Number: 7727-37-9

Record ID: DEH2002-HUPFP-114260
Permit Status: Permit Renewed
Active Permit: Y
Child Record Id: DEH2021-HCHEM-0309012
Trade Secret: N
Hazardous Material Type: Mixture
Last Updated: 2021-09-15T01:52:51.000
Chemical Name: NITROUS OXIDE, N2O, 99%, COMPRESSED GAS:
Common Name: NITROUS OXIDE, N2O, 99%, COMPRESSED GAS:
Case Number: 10024-97-2

Record ID: DEH2002-HUPFP-114260
Permit Status: Permit Renewed
Active Permit: Y
Child Record Id: DEH2021-HCHEM-0309013
Trade Secret: N
Hazardous Material Type: Mixture
Last Updated: 2021-09-15T01:52:51.000
Chemical Name: OXYGEN, O2, 99%, COMPRESSED GAS:
Common Name: OXYGEN, O2, 99%, COMPRESSED GAS:
Case Number: 7782-44-7

Map ID
Direction
Distance
Elevation

MAP FINDINGS

Site

Database(s)

EDR ID Number
EPA ID Number

SOL CAL ELEVATOR AND DRILLING (Continued)

S112995404

Record ID: DEH2002-HUPFP-114260
Permit Status: Permit Renewed
Active Permit: Y
Child Record Id: DEH2021-HCHEM-0309014
Trade Secret: N
Hazardous Material Type: Mixture
Last Updated: 2021-09-15T01:52:51.000
Chemical Name: HELIUM, HE, 99%, COMPRESSED GAS:
Common Name: HELIUM, HE, 99%, COMPRESSED GAS:
Case Number: 7440-59-7

Record ID: DEH2002-HUPFP-114260
Permit Status: Permit Renewed
Active Permit: Y
Child Record Id: DEH2021-HCHEM-0309015
Trade Secret: N
Hazardous Material Type: Pure
Last Updated: 2021-09-15T01:52:51.000
Chemical Name: BROMOTRIFLUROMETHANE (HALON 1301)
Common Name: (HALON 1301)
Case Number: 75-63-8

Record ID: DEH2002-HUPFP-114260
Permit Status: Permit Renewed
Active Permit: Y
Child Record Id: DEH2021-HCHEM-0309016
Trade Secret: N
Hazardous Material Type: Pure
Last Updated: 2021-09-15T01:52:51.000
Chemical Name: CARBON DIOXIDE, CO2, 99%, COMPRESSED GAS:
Common Name: CARBON DIOXIDE, CO2, 99%, COMPRESSED GAS:
Case Number: 124-38-9

Record ID: DEH2002-HUPFP-114260
Permit Status: Permit Renewed
Active Permit: Y
Child Record Id: DEH2021-HCHEM-0309017
Trade Secret: N
Hazardous Material Type: Mixture
Last Updated: 2021-09-15T01:52:51.000
Chemical Name: Phenol, isopropylated, phosphate (3:1)
Common Name: Hydraulic Fluid
Case Number: 68937-41-7

Record ID: DEH2002-HUPFP-114260
Permit Status: Permit Renewed
Active Permit: Y
Child Record Id: DEH2021-HCHEM-0309018
Trade Secret: N
Hazardous Material Type: Mixture
Last Updated: 2021-09-15T01:52:51.000
Chemical Name: ETHYLENE OXIDE 10%:
Common Name: CHLOROTETRAFLUROETHANE 63%; CHLORODIFLOUROM
Case Number: 75-21-8

Record ID: DEH2002-HUPFP-114260
Permit Status: Permit Renewed

Map ID
Direction
Distance
Elevation

MAP FINDINGS

Site

Database(s)

EDR ID Number
EPA ID Number

SOL CAL ELEVATOR AND DRILLING (Continued)

S112995404

Active Permit: Y
Child Record Id: DEH2021-HCHEM-0309019
Trade Secret: N
Hazardous Material Type: Pure
Last Updated: 2021-09-15T01:52:51.000
Chemical Name: Ethylene Oxide
Common Name: Ethylene Oxide
Case Number: 75-21-8

Record ID: DEH2002-HUPFP-114260
Permit Status: Permit Renewed
Active Permit: Y
Child Record Id: DEH2021-HCHEM-0309020
Trade Secret: N
Hazardous Material Type: Pure
Last Updated: 2021-09-15T01:52:51.000
Chemical Name: Propane
Common Name: Liquefied Petroleum Gas (lpg)
Case Number: 74-98-6

Record ID: DEH2002-HUPFP-114260
Permit Status: Permit Renewed
Active Permit: Y
Child Record Id: DEH2021-HCHEM-0309021
Trade Secret: N
Hazardous Material Type: Pure
Last Updated: 2021-09-15T01:52:51.000
Chemical Name: Anhydrous Ammonia
Common Name: Ammonia
Case Number: 7664-41-7

Record ID: DEH2002-HUPFP-114260
Permit Status: Permit Renewed
Active Permit: Y
Child Record Id: DEH2021-HWAST-0277043
Trade Secret: N
Hazardous Material Type: Not reported
Last Updated: 2021-09-15T01:52:52.000
Chemical Name: WASTE 311 PHARMACEUTICAL WASTE
Common Name: BULK CHEMOTHERAPY WASTE(134)
Case Number: Not reported

Record ID: DEH2002-HUPFP-114260
Permit Status: Permit Renewed
Active Permit: Y
Child Record Id: DEH2021-HWAST-0277044
Trade Secret: N
Hazardous Material Type: Not reported
Last Updated: 2021-09-15T01:52:52.000
Chemical Name: WASTE 222 OIL/WATER SEPARATION SLUDGE
Common Name: WASTE OILY SUMP SLUDGE
Case Number: Not reported

Record ID: DEH2002-HUPFP-114260
Permit Status: Permit Renewed
Active Permit: Y
Child Record Id: DEH2021-HWAST-0277045

Map ID
Direction
Distance
Elevation

MAP FINDINGS

Site

Database(s)

EDR ID Number
EPA ID Number

SOL CAL ELEVATOR AND DRILLING (Continued)

S112995404

Trade Secret:	N
Hazardous Material Type:	Not reported
Last Updated:	2021-09-15T01:52:52.000
Chemical Name:	WASTE 905 INFECTIOUS WASTE, LAB
Common Name:	BIOHAZARDOUS LAB WASTE
Case Number:	Not reported
Record ID:	DEH2002-HUPFP-114260
Permit Status:	Permit Renewed
Active Permit:	Y
Child Record Id:	DEH2021-HWAST-0277046
Trade Secret:	N
Hazardous Material Type:	Not reported
Last Updated:	2021-09-15T01:52:52.000
Chemical Name:	WASTE 551 LABORATORY WASTE CHEMICALS
Common Name:	SILVER NITRATE
Case Number:	Not reported
Record ID:	DEH2002-HUPFP-114260
Permit Status:	Permit Renewed
Active Permit:	Y
Child Record Id:	DEH2021-HWAST-0277047
Trade Secret:	N
Hazardous Material Type:	Not reported
Last Updated:	2021-09-15T01:52:52.000
Chemical Name:	WASTE 741 LIQ W HALOG ORG >OR= 1000MG/L
Common Name:	PHENOL/TRICHLORO ACETIC ACID
Case Number:	Not reported
Record ID:	DEH2002-HUPFP-114260
Permit Status:	Permit Renewed
Active Permit:	Y
Child Record Id:	DEH2021-HWAST-0277048
Trade Secret:	N
Hazardous Material Type:	Not reported
Last Updated:	2021-09-15T01:52:52.000
Chemical Name:	WASTE 903 INF WST, TISSUE/ANAT. REMAINS
Common Name:	PATHOLOGY WASTE
Case Number:	Not reported
Record ID:	DEH2002-HUPFP-114260
Permit Status:	Permit Renewed
Active Permit:	Y
Child Record Id:	DEH2021-HWAST-0277049
Trade Secret:	N
Hazardous Material Type:	Not reported
Last Updated:	2021-09-15T01:52:52.000
Chemical Name:	WASTE 901 INFECTIOUS WASTE, GENERAL
Common Name:	RED BAG WASTE
Case Number:	Not reported
Record ID:	DEH2002-HUPFP-114260
Permit Status:	Permit Renewed
Active Permit:	Y
Child Record Id:	DEH2021-HWAST-0277050
Trade Secret:	N
Hazardous Material Type:	Not reported

Map ID
Direction
Distance
Elevation

MAP FINDINGS

Site

Database(s)

EDR ID Number
EPA ID Number

SOL CAL ELEVATOR AND DRILLING (Continued)

S112995404

Last Updated: 2021-09-15T01:52:52.000
Chemical Name: WASTE 904 INFECTIOUS WST,CHEMOTHERAPY
Common Name: CHEMO SHARPS/DEBRIS
Case Number: Not reported

Record ID: DEH2002-HUPFP-114260
Permit Status: Permit Renewed
Active Permit: Y
Child Record Id: DEH2021-HWAST-0277051
Trade Secret: N
Hazardous Material Type: Not reported

Last Updated: 2021-09-15T01:52:52.000
Chemical Name: WASTE 902 INFECTIOUS WASTE, SHARPS
Common Name: Medical Wastes
Case Number: Not reported

Record ID: DEH2002-HUPFP-114260
Permit Status: Permit Renewed
Active Permit: Y
Child Record Id: DEH2021-HWAST-0277052
Trade Secret: N
Hazardous Material Type: Not reported
Last Updated: 2021-09-15T01:52:52.000
Chemical Name: WASTE 331 OFF-SPEC,AGED,SURPLUS ORGANICS
Common Name: ISOFLURANE, SEVOFLURANE
Case Number: Not reported

Record ID: DEH2002-HUPFP-114260
Permit Status: Permit Renewed
Active Permit: Y
Child Record Id: DEH2021-HWAST-0277053
Trade Secret: N
Hazardous Material Type: Not reported
Last Updated: 2021-09-15T01:52:52.000
Chemical Name: WASTE 223 UNSPEC OIL CONTAINING WASTE
Common Name: OILY RAGS/ABSORBENT (352)
Case Number: Not reported

Record ID: DEH2002-HUPFP-114260
Permit Status: Permit Renewed
Active Permit: Y
Child Record Id: DEH2021-HWAST-0277054
Trade Secret: N
Hazardous Material Type: Not reported
Last Updated: 2021-09-15T01:52:52.000
Chemical Name: WASTE 551 LABORATORY WASTE CHEMICALS
Common Name: TOXIC, ORG, LIQ (741)
Case Number: Not reported

Record ID: DEH2002-HUPFP-114260
Permit Status: Permit Renewed
Active Permit: Y
Child Record Id: DEH2021-HWAST-0277055
Trade Secret: N
Hazardous Material Type: Not reported
Last Updated: 2021-09-15T01:52:52.000
Chemical Name: WASTE 214 UNSPEC SOLVENT MIXTURE

Map ID
Direction
Distance
Elevation

MAP FINDINGS

Site

Database(s)

EDR ID Number
EPA ID Number

SOL CAL ELEVATOR AND DRILLING (Continued)

S112995404

Common Name: LAB ALIPHATIC HYDROCRBNS:(GRAM STAIN)
Case Number: Not reported

Record ID: DEH2002-HUPFP-114260
Permit Status: Permit Renewed
Active Permit: Y
Child Record Id: DEH2021-HWAST-0277056
Trade Secret: N
Hazardous Material Type: Not reported
Last Updated: 2021-09-15T01:52:52.000
Chemical Name: WASTE 311 PHARMACEUTICAL WASTE.
Common Name: WASTE PHARMACEUTICALS
Case Number: Not reported

Record ID: DEH2002-HUPFP-114260
Permit Status: Permit Renewed
Active Permit: Y
Child Record Id: DEH2021-HWAST-0277057
Trade Secret: N
Hazardous Material Type: Not reported
Last Updated: 2021-09-15T01:52:52.000
Chemical Name: WASTE 221 WASTE OIL & MIXED OIL
Common Name: WASTE 221 WASTE OIL & MIXED OIL
Case Number: Not reported

Record ID: DEH2002-HUPFP-114260
Permit Status: Permit Renewed
Active Permit: Y
Child Record Id: DEH2021-HWAST-0277058
Trade Secret: N
Hazardous Material Type: Not reported
Last Updated: 2021-09-15T01:52:52.000
Chemical Name: Latex Paint
Common Name: latex paint
Case Number: Not reported

Record ID: DEH2002-HUPFP-114260
Permit Status: Permit Renewed
Active Permit: Y
Child Record Id: DEH2021-HWAST-0277059
Trade Secret: N
Hazardous Material Type: Not reported
Last Updated: 2021-09-15T01:52:52.000
Chemical Name: Benzene, dimethyl-
Common Name: Xylene
Case Number: Not reported

Record ID: DEH2002-HUPFP-114260
Permit Status: Permit Renewed
Active Permit: Y
Child Record Id: DEH2021-HWAST-0277060
Trade Secret: N
Hazardous Material Type: Not reported
Last Updated: 2021-09-15T01:52:52.000
Chemical Name: WASTE 331 OFF-SPEC,AGED,SURPLUS ORGANICS
Common Name: AEROSOLS
Case Number: Not reported

Map ID
Direction
Distance
Elevation

MAP FINDINGS

Site

Database(s)

EDR ID Number
EPA ID Number

SOL CAL ELEVATOR AND DRILLING (Continued)

S112995404

Record ID: DEH2002-HUPFP-114260
Permit Status: Permit Renewed
Active Permit: Y
Child Record Id: DEH2021-HWAST-0277061
Trade Secret: N
Hazardous Material Type: Not reported
Last Updated: 2021-09-15T01:52:52.000
Chemical Name: 2-Propanone
Common Name: Acetone
Case Number: Not reported

Record ID: DEH2002-HUPFP-114260
Permit Status: Permit Renewed
Active Permit: Y
Child Record Id: DEH2021-HWAST-0277062
Trade Secret: N
Hazardous Material Type: Not reported
Last Updated: 2021-09-15T01:52:52.000
Chemical Name: Formaldehyde
Common Name: Formaldehyde Solution
Case Number: Not reported

Record ID: DEH2002-HUPFP-114260
Permit Status: Permit Renewed
Active Permit: Y
Child Record Id: DEH2021-HWAST-0277063
Trade Secret: N
Hazardous Material Type: Not reported
Last Updated: 2021-09-15T01:52:52.000
Chemical Name: Chromic acid (H₂CrO₄)
Common Name: Chromic(VI) acid
Case Number: Not reported

Record ID: DEH2002-HUPFP-114260
Permit Status: Permit Renewed
Active Permit: Y
Child Record Id: DEH2021-HWAST-0277064
Trade Secret: N
Hazardous Material Type: Not reported
Last Updated: 2021-09-15T01:52:52.000
Chemical Name: Phenanthridinium, 3,8-diamino-5-ethyl-6-phenyl-, bromide
Common Name: Ethidium Bromide
Case Number: Not reported

Record ID: DEH2002-HUPFP-114260
Permit Status: Permit Renewed
Active Permit: Y
Child Record Id: DEH2019-HWAST-0190679
Trade Secret: N
Hazardous Material Type: Not reported
Last Updated: 2020-02-25T01:47:23.000
Chemical Name: WASTE 904 INFECTIOUS WST,CHEMOTHERAPY
Common Name: CHEMO SHARPS/DEBRIS
Case Number: Not reported

Record ID: DEH2002-HUPFP-114260
Permit Status: Permit Renewed

Map ID
Direction
Distance
Elevation

MAP FINDINGS

Site

Database(s)

EDR ID Number
EPA ID Number

SOL CAL ELEVATOR AND DRILLING (Continued)

S112995404

Active Permit: Y
Child Record Id: DEH2019-HWAST-0190680
Trade Secret: N
Hazardous Material Type: Not reported
Last Updated: 2020-02-25T01:47:23.000
Chemical Name: WASTE 902 INFECTIOUS WASTE, SHARPS
Common Name: Medical Wastes
Case Number: Not reported

Record ID: DEH2002-HUPFP-114260
Permit Status: Permit Renewed
Active Permit: Y
Child Record Id: DEH2019-HWAST-0190681
Trade Secret: N
Hazardous Material Type: Not reported
Last Updated: 2020-02-25T01:47:23.000
Chemical Name: WASTE 331 OFF-SPEC,AGED,SURPLUS ORGANICS
Common Name: ISOFLURANE, SEVOFLURANE
Case Number: Not reported

Record ID: DEH2002-HUPFP-114260
Permit Status: Permit Renewed
Active Permit: Y
Child Record Id: DEH2019-HWAST-0190683
Trade Secret: N
Hazardous Material Type: Not reported
Last Updated: 2020-02-25T01:47:23.000
Chemical Name: WASTE 551 LABORATORY WASTE CHEMICALS
Common Name: TOXIC, ORG, LIQ (741)
Case Number: Not reported

Record ID: DEH2002-HUPFP-114260
Permit Status: Permit Renewed
Active Permit: Y
Child Record Id: DEH2019-HWAST-0190685
Trade Secret: N
Hazardous Material Type: Not reported
Last Updated: 2020-02-25T01:47:23.000
Chemical Name: WASTE 311 PHARMACEUTICAL WASTE.
Common Name: WASTE PHARMACEUTICALS
Case Number: Not reported

Record ID: DEH2002-HUPFP-114260
Permit Status: Permit Renewed
Active Permit: Y
Child Record Id: DEH2019-HWAST-0190686
Trade Secret: N
Hazardous Material Type: Not reported
Last Updated: 2020-02-25T01:47:23.000
Chemical Name: WASTE 221 WASTE OIL & MIXED OIL
Common Name: WASTE 221 WASTE OIL & MIXED OIL
Case Number: Not reported

Record ID: DEH2002-HUPFP-114260
Permit Status: Permit Renewed
Active Permit: Y
Child Record Id: DEH2019-HWAST-0190687

Map ID
Direction
Distance
Elevation

MAP FINDINGS

Site

Database(s)

EDR ID Number
EPA ID Number

SOL CAL ELEVATOR AND DRILLING (Continued)

S112995404

Trade Secret:	N
Hazardous Material Type:	Not reported
Last Updated:	2020-02-25T01:47:23.000
Chemical Name:	Latex Paint
Common Name:	latex paint
Case Number:	Not reported
Record ID:	DEH2002-HUPFP-114260
Permit Status:	Permit Renewed
Active Permit:	Y
Child Record Id:	DEH2019-HWAST-0190688
Trade Secret:	N
Hazardous Material Type:	Not reported
Last Updated:	2020-02-25T01:47:23.000
Chemical Name:	Benzene, dimethyl-
Common Name:	Xylene
Case Number:	Not reported
Record ID:	DEH2002-HUPFP-114260
Permit Status:	Permit Renewed
Active Permit:	Y
Child Record Id:	DEH2021-HCHEM-0288706
Trade Secret:	N
Hazardous Material Type:	Pure
Last Updated:	2021-03-17T02:40:10.000
Chemical Name:	ARGON GAS
Common Name:	ARGON GAS
Case Number:	7440-37-1
Record ID:	DEH2002-HUPFP-114260
Permit Status:	Permit Renewed
Active Permit:	Y
Child Record Id:	DEH2021-HWAST-0257463
Trade Secret:	N
Hazardous Material Type:	Not reported
Last Updated:	2021-03-17T02:40:10.000
Chemical Name:	Benzene, dimethyl-
Common Name:	Xylene
Case Number:	Not reported
Record ID:	DEH2002-HUPFP-114260
Permit Status:	Permit Renewed
Active Permit:	Y
Child Record Id:	DEH2021-HCHEM-0288701
Trade Secret:	N
Hazardous Material Type:	Mixture
Last Updated:	2021-03-17T02:40:10.000
Chemical Name:	AIR-COMPRESSED GAS
Common Name:	AIR-COMPRESSED GAS
Case Number:	MIXTURE
Record ID:	DEH2002-HUPFP-114260
Permit Status:	Permit Renewed
Active Permit:	Y
Child Record Id:	DEH2021-HCHEM-0288702
Trade Secret:	N
Hazardous Material Type:	Mixture

Map ID
Direction
Distance
Elevation

MAP FINDINGS

Site

Database(s)

EDR ID Number
EPA ID Number

SOL CAL ELEVATOR AND DRILLING (Continued)

S112995404

Last Updated: 2021-03-17T02:40:10.000
Chemical Name: OXYGEN, O2, 99%, LIQUIFIED COMPRESSED GAS:
Common Name: OXYGEN, O2, 99%, LIQUIFIED COMPRESSED GAS:
Case Number: 7782-44-7

Record ID: DEH2002-HUPFP-114260
Permit Status: Permit Renewed
Active Permit: Y
Child Record Id: DEH2021-HCHEM-0288703
Trade Secret: N
Hazardous Material Type: Mixture
Last Updated: 2021-03-17T02:40:10.000
Chemical Name: OIL, LUBRICATING
Common Name: OIL, LUBRICATING
Case Number: 7782-44-7

Record ID: DEH2002-HUPFP-114260
Permit Status: Permit Renewed
Active Permit: Y
Child Record Id: DEH2021-HCHEM-0288704
Trade Secret: N
Hazardous Material Type: Pure
Last Updated: 2021-03-17T02:40:10.000
Chemical Name: DIESEL FUEL
Common Name: Diesel Fuel 3X220 DAY TANKS
Case Number: 68476-34-6

Record ID: DEH2002-HUPFP-114260
Permit Status: Permit Renewed
Active Permit: Y
Child Record Id: DEH2021-HCHEM-0288705
Trade Secret: N
Hazardous Material Type: Mixture
Last Updated: 2021-03-17T02:40:10.000
Chemical Name: LUNG DIFFUSION MIX
Common Name: LUNG DIFFUSION MIX
Case Number: MIXTURE

Record ID: DEH2002-HUPFP-114260
Permit Status: Permit Renewed
Active Permit: Y
Child Record Id: DEH2021-HCHEM-0288707
Trade Secret: N
Hazardous Material Type: Pure
Last Updated: 2021-03-17T02:40:10.000
Chemical Name: NITROGEN LIQUID
Common Name: NITROGEN LIQUID
Case Number: 7727-37-9

Record ID: DEH2002-HUPFP-114260
Permit Status: Permit Renewed
Active Permit: Y
Child Record Id: DEH2021-HCHEM-0288708
Trade Secret: N
Hazardous Material Type: Mixture
Last Updated: 2021-03-17T02:40:10.000
Chemical Name: NITROGEN, N2, 99%, COMPRESSED GAS:

Map ID
Direction
Distance
Elevation

MAP FINDINGS

Site

Database(s)

EDR ID Number
EPA ID Number

SOL CAL ELEVATOR AND DRILLING (Continued)

S112995404

Common Name: NITROGEN, N2, 99%, COMPRESSED GAS:
Case Number: 7727-37-9

Record ID: DEH2002-HUPFP-114260
Permit Status: Permit Renewed
Active Permit: Y
Child Record Id: DEH2021-HCHEM-0288709
Trade Secret: N
Hazardous Material Type: Mixture
Last Updated: 2021-03-17T02:40:10.000
Chemical Name: NITROUS OXIDE, N2O, 99%, COMPRESSED GAS:
Common Name: NITROUS OXIDE, N2O, 99%, COMPRESSED GAS:
Case Number: 10024-97-2

Record ID: DEH2002-HUPFP-114260
Permit Status: Permit Renewed
Active Permit: Y
Child Record Id: DEH2021-HCHEM-0288710
Trade Secret: N
Hazardous Material Type: Mixture
Last Updated: 2021-03-17T02:40:10.000
Chemical Name: OXYGEN, O2, 99%, COMPRESSED GAS:
Common Name: OXYGEN, O2, 99%, COMPRESSED GAS:
Case Number: 7782-44-7

Record ID: DEH2002-HUPFP-114260
Permit Status: Permit Renewed
Active Permit: Y
Child Record Id: DEH2021-HCHEM-0288711
Trade Secret: N
Hazardous Material Type: Mixture
Last Updated: 2021-03-17T02:40:10.000
Chemical Name: HELIUM, HE, 99%, COMPRESSED GAS:
Common Name: HELIUM, HE, 99%, COMPRESSED GAS:
Case Number: 7440-59-7

Record ID: DEH2002-HUPFP-114260
Permit Status: Permit Renewed
Active Permit: Y
Child Record Id: DEH2021-HCHEM-0288712
Trade Secret: N
Hazardous Material Type: Pure
Last Updated: 2021-03-17T02:40:10.000
Chemical Name: BROMOTRIFLUROMETHANE (HALON 1301)
Common Name: (HALON 1301)
Case Number: 75-63-8

Record ID: DEH2002-HUPFP-114260
Permit Status: Permit Renewed
Active Permit: Y
Child Record Id: DEH2021-HCHEM-0288713
Trade Secret: N
Hazardous Material Type: Pure
Last Updated: 2021-03-17T02:40:10.000
Chemical Name: CARBON DIOXIDE, CO2, 99%, COMPRESSED GAS:
Common Name: CARBON DIOXIDE, CO2, 99%, COMPRESSED GAS:
Case Number: 124-38-9

Map ID
Direction
Distance
Elevation

MAP FINDINGS

Site

Database(s)

EDR ID Number
EPA ID Number

SOL CAL ELEVATOR AND DRILLING (Continued)

S112995404

Record ID: DEH2002-HUPFP-114260
Permit Status: Permit Renewed
Active Permit: Y
Child Record Id: DEH2021-HCHEM-0288714
Trade Secret: N
Hazardous Material Type: Mixture
Last Updated: 2021-03-17T02:40:10.000
Chemical Name: Phenol, isopropylated, phosphate (3:1)
Common Name: Hydraulic Fluid
Case Number: 68937-41-7

Record ID: DEH2002-HUPFP-114260
Permit Status: Permit Renewed
Active Permit: Y
Child Record Id: DEH2021-HCHEM-0288715
Trade Secret: N
Hazardous Material Type: Mixture
Last Updated: 2021-03-17T02:40:10.000
Chemical Name: ETHYLENE OXIDE 10%:
Common Name: CHLOROTETRAFLUROETHANE 63%; CHLORODIFLOUROM
Case Number: 75-21-8

Record ID: DEH2002-HUPFP-114260
Permit Status: Permit Renewed
Active Permit: Y
Child Record Id: DEH2021-HCHEM-0288716
Trade Secret: N
Hazardous Material Type: Pure
Last Updated: 2021-03-17T02:40:10.000
Chemical Name: Ethylene Oxide
Common Name: Ethylene Oxide
Case Number: 75-21-8

Record ID: DEH2002-HUPFP-114260
Permit Status: Permit Renewed
Active Permit: Y
Child Record Id: DEH2021-HCHEM-0288717
Trade Secret: N
Hazardous Material Type: Pure
Last Updated: 2021-03-17T02:40:10.000
Chemical Name: Propane
Common Name: Liquefied Petroleum Gas (lpg)
Case Number: 74-98-6

Record ID: DEH2002-HUPFP-114260
Permit Status: Permit Renewed
Active Permit: Y
Child Record Id: DEH2021-HCHEM-0288718
Trade Secret: N
Hazardous Material Type: Pure
Last Updated: 2021-03-17T02:40:10.000
Chemical Name: Anhydrous Ammonia
Common Name: Ammonia
Case Number: 7664-41-7

Record ID: DEH2002-HUPFP-114260
Permit Status: Permit Renewed

Map ID
Direction
Distance
Elevation

MAP FINDINGS

Site

Database(s)

EDR ID Number
EPA ID Number

SOL CAL ELEVATOR AND DRILLING (Continued)

S112995404

Active Permit: Y
Child Record Id: DEH2021-HWAST-0257447
Trade Secret: N
Hazardous Material Type: Not reported
Last Updated: 2021-03-17T02:40:10.000
Chemical Name: WASTE 311 PHARMACEUTICAL WASTE
Common Name: BULK CHEMOTHERAPY WASTE(134)
Case Number: Not reported

Record ID: DEH2002-HUPFP-114260
Permit Status: Permit Renewed
Active Permit: Y
Child Record Id: DEH2021-HWAST-0257448
Trade Secret: N
Hazardous Material Type: Not reported
Last Updated: 2021-03-17T02:40:10.000
Chemical Name: WASTE 222 OIL/WATER SEPARATION SLUDGE
Common Name: WASTE OILY SUMP SLUDGE
Case Number: Not reported

Record ID: DEH2002-HUPFP-114260
Permit Status: Permit Renewed
Active Permit: Y
Child Record Id: DEH2021-HWAST-0257449
Trade Secret: N
Hazardous Material Type: Not reported
Last Updated: 2021-03-17T02:40:10.000
Chemical Name: WASTE 905 INFECTIOUS WASTE, LAB
Common Name: BIOHAZARDOUS LAB WASTE
Case Number: Not reported

Record ID: DEH2002-HUPFP-114260
Permit Status: Permit Renewed
Active Permit: Y
Child Record Id: DEH2021-HWAST-0257450
Trade Secret: N
Hazardous Material Type: Not reported
Last Updated: 2021-03-17T02:40:10.000
Chemical Name: WASTE 551 LABORATORY WASTE CHEMICALS
Common Name: SILVER NITRATE
Case Number: Not reported

Record ID: DEH2002-HUPFP-114260
Permit Status: Permit Renewed
Active Permit: Y
Child Record Id: DEH2021-HWAST-0257451
Trade Secret: N
Hazardous Material Type: Not reported
Last Updated: 2021-03-17T02:40:10.000
Chemical Name: WASTE 741 LIQ W HALOG ORG >OR= 1000MG/L
Common Name: PHENOL/TRICHLORO ACETIC ACID
Case Number: Not reported

Record ID: DEH2002-HUPFP-114260
Permit Status: Permit Renewed
Active Permit: Y
Child Record Id: DEH2021-HWAST-0257452

Map ID
Direction
Distance
Elevation

MAP FINDINGS

Site

Database(s)

EDR ID Number
EPA ID Number

SOL CAL ELEVATOR AND DRILLING (Continued)

S112995404

Trade Secret:	N
Hazardous Material Type:	Not reported
Last Updated:	2021-03-17T02:40:10.000
Chemical Name:	WASTE 903 INF WST, TISSUE/ANAT. REMAINS
Common Name:	PATHOLOGY WASTE
Case Number:	Not reported
Record ID:	DEH2002-HUPFP-114260
Permit Status:	Permit Renewed
Active Permit:	Y
Child Record Id:	DEH2021-HWAST-0257453
Trade Secret:	N
Hazardous Material Type:	Not reported
Last Updated:	2021-03-17T02:40:10.000
Chemical Name:	WASTE 901 INFECTIOUS WASTE, GENERAL
Common Name:	RED BAG WASTE
Case Number:	Not reported
Record ID:	DEH2002-HUPFP-114260
Permit Status:	Permit Renewed
Active Permit:	Y
Child Record Id:	DEH2021-HWAST-0257454
Trade Secret:	N
Hazardous Material Type:	Not reported
Last Updated:	2021-03-17T02:40:10.000
Chemical Name:	WASTE 904 INFECTIOUS WST, CHEMOTHERAPY
Common Name:	CHEMO SHARPS/DEBRIS
Case Number:	Not reported
Record ID:	DEH2002-HUPFP-114260
Permit Status:	Permit Renewed
Active Permit:	Y
Child Record Id:	DEH2021-HWAST-0257455
Trade Secret:	N
Hazardous Material Type:	Not reported
Last Updated:	2021-03-17T02:40:10.000
Chemical Name:	WASTE 902 INFECTIOUS WASTE, SHARPS
Common Name:	Medical Wastes
Case Number:	Not reported
Record ID:	DEH2002-HUPFP-114260
Permit Status:	Permit Renewed
Active Permit:	Y
Child Record Id:	DEH2021-HWAST-0257456
Trade Secret:	N
Hazardous Material Type:	Not reported
Last Updated:	2021-03-17T02:40:10.000
Chemical Name:	WASTE 331 OFF-SPEC, AGED, SURPLUS ORGANICS
Common Name:	ISOFLURANE, SEVOFLURANE
Case Number:	Not reported
Record ID:	DEH2002-HUPFP-114260
Permit Status:	Permit Renewed
Active Permit:	Y
Child Record Id:	DEH2021-HWAST-0257457
Trade Secret:	N
Hazardous Material Type:	Not reported

Map ID
Direction
Distance
Elevation

MAP FINDINGS

Site

Database(s)

EDR ID Number
EPA ID Number

SOL CAL ELEVATOR AND DRILLING (Continued)

S112995404

Last Updated: 2021-03-17T02:40:10.000
Chemical Name: WASTE 223 UNSPEC OIL CONTAINING WASTE
Common Name: OILY RAGS/ABSORBENT (352)
Case Number: Not reported

Record ID: DEH2002-HUPFP-114260
Permit Status: Permit Renewed
Active Permit: Y
Child Record Id: DEH2021-HWAST-0257458
Trade Secret: N
Hazardous Material Type: Not reported
Last Updated: 2021-03-17T02:40:10.000
Chemical Name: WASTE 551 LABORATORY WASTE CHEMICALS
Common Name: TOXIC, ORG, LIQ (741)
Case Number: Not reported

Record ID: DEH2002-HUPFP-114260
Permit Status: Permit Renewed
Active Permit: Y
Child Record Id: DEH2021-HWAST-0257459
Trade Secret: N
Hazardous Material Type: Not reported
Last Updated: 2021-03-17T02:40:10.000
Chemical Name: WASTE 214 UNSPEC SOLVENT MIXTURE
Common Name: LAB ALIPHATIC HYDROCRBNS:(GRAM STAIN)
Case Number: Not reported

Record ID: DEH2002-HUPFP-114260
Permit Status: Permit Renewed
Active Permit: Y
Child Record Id: DEH2021-HWAST-0257460
Trade Secret: N
Hazardous Material Type: Not reported
Last Updated: 2021-03-17T02:40:10.000
Chemical Name: WASTE 311 PHARMACEUTICAL WASTE.
Common Name: WASTE PHARMACEUTICALS
Case Number: Not reported

Record ID: DEH2002-HUPFP-114260
Permit Status: Permit Renewed
Active Permit: Y
Child Record Id: DEH2021-HWAST-0257465
Trade Secret: N
Hazardous Material Type: Not reported
Last Updated: 2021-03-17T02:40:10.000
Chemical Name: 2-Propanone
Common Name: Acetone
Case Number: Not reported

Record ID: DEH2002-HUPFP-114260
Permit Status: Permit Renewed
Active Permit: Y
Child Record Id: DEH2021-HWAST-0257466
Trade Secret: N
Hazardous Material Type: Not reported
Last Updated: 2021-03-17T02:40:10.000
Chemical Name: Formaldehyde

Map ID
Direction
Distance
Elevation

MAP FINDINGS

Site

Database(s)

EDR ID Number
EPA ID Number

SOL CAL ELEVATOR AND DRILLING (Continued)

S112995404

Common Name: Formaldehyde Solution
Case Number: Not reported

Record ID: DEH2002-HUPFP-114260
Permit Status: Permit Renewed
Active Permit: Y
Child Record Id: DEH2021-HWAST-0257467
Trade Secret: N
Hazardous Material Type: Not reported
Last Updated: 2021-03-17T02:40:10.000
Chemical Name: Chromic acid (H2CrO4)
Common Name: Chromic(VI) acid
Case Number: Not reported

Record ID: DEH2002-HUPFP-114260
Permit Status: Permit Renewed
Active Permit: Y
Child Record Id: DEH2021-HWAST-0257468
Trade Secret: N
Hazardous Material Type: Not reported
Last Updated: 2021-03-17T02:40:10.000
Chemical Name: Phenanthridinium, 3,8-diamino-5-ethyl-6-phenyl-, bromide
Common Name: Ethidium Bromide
Case Number: Not reported

Record ID: DEH2002-HUPFP-114260
Permit Status: Permit Renewed
Active Permit: Y
Child Record Id: DEH2021-HCHEM-0288700
Trade Secret: N
Hazardous Material Type: Pure
Last Updated: 2021-03-17T02:40:10.000
Chemical Name: DIESEL FUEL
Common Name: UNDERGROUND TANK 114260 T001
Case Number: 68476-34-6

Record ID: DEH2002-HUPFP-114260
Permit Status: Permit Renewed
Active Permit: Y
Child Record Id: DEH2021-HWAST-0257461
Trade Secret: N
Hazardous Material Type: Not reported
Last Updated: 2021-03-17T02:40:10.000
Chemical Name: WASTE 221 WASTE OIL & MIXED OIL
Common Name: WASTE 221 WASTE OIL & MIXED OIL
Case Number: Not reported

Record ID: DEH2002-HUPFP-114260
Permit Status: Permit Renewed
Active Permit: Y
Child Record Id: DEH2020-HCHEM-0253995
Trade Secret: N
Hazardous Material Type: Pure
Last Updated: 2020-12-08T02:39:46.000
Chemical Name: DIESEL FUEL
Common Name: UNDERGROUND TANK 114260 T001
Case Number: 68476-34-6

Map ID
Direction
Distance
Elevation

MAP FINDINGS

Site

Database(s)

EDR ID Number
EPA ID Number

SOL CAL ELEVATOR AND DRILLING (Continued)

S112995404

Record ID: DEH2002-HUPFP-114260
Permit Status: Permit Renewed
Active Permit: Y
Child Record Id: DEH2020-HCHEM-0253996
Trade Secret: N
Hazardous Material Type: Mixture
Last Updated: 2020-12-08T02:39:46.000
Chemical Name: AIR-COMPRESSED GAS
Common Name: AIR-COMPRESSED GAS
Case Number: MIXTURE

Record ID: DEH2002-HUPFP-114260
Permit Status: Permit Renewed
Active Permit: Y
Child Record Id: DEH2020-HCHEM-0253997
Trade Secret: N
Hazardous Material Type: Mixture
Last Updated: 2020-12-08T02:39:46.000
Chemical Name: OXYGEN, O2, 99%, LIQUIFIED COMPRESSED GAS:
Common Name: OXYGEN, O2, 99%, LIQUIFIED COMPRESSED GAS:
Case Number: 7782-44-7

Record ID: DEH2002-HUPFP-114260
Permit Status: Permit Renewed
Active Permit: Y
Child Record Id: DEH2020-HCHEM-0253998
Trade Secret: N
Hazardous Material Type: Mixture
Last Updated: 2020-12-08T02:39:46.000
Chemical Name: OIL, LUBRICATING
Common Name: OIL, LUBRICATING
Case Number: 7782-44-7

Record ID: DEH2002-HUPFP-114260
Permit Status: Permit Renewed
Active Permit: Y
Child Record Id: DEH2020-HCHEM-0253999
Trade Secret: N
Hazardous Material Type: Pure
Last Updated: 2020-12-08T02:39:46.000
Chemical Name: DIESEL FUEL
Common Name: Diesel Fuel 3X220 DAY TANKS
Case Number: 68476-34-6

Record ID: DEH2002-HUPFP-114260
Permit Status: Permit Renewed
Active Permit: Y
Child Record Id: DEH2020-HCHEM-0254000
Trade Secret: N
Hazardous Material Type: Mixture
Last Updated: 2020-12-08T02:39:46.000
Chemical Name: LUNG DIFFUSION MIX
Common Name: LUNG DIFFUSION MIX
Case Number: MIXTURE

Record ID: DEH2002-HUPFP-114260
Permit Status: Permit Renewed

Map ID
Direction
Distance
Elevation

MAP FINDINGS

Site

Database(s)

EDR ID Number
EPA ID Number

SOL CAL ELEVATOR AND DRILLING (Continued)

S112995404

Active Permit: Y
Child Record Id: DEH2020-HCHEM-0254002
Trade Secret: N
Hazardous Material Type: Pure
Last Updated: 2020-12-08T02:39:46.000
Chemical Name: NITROGEN LIQUID
Common Name: NITROGEN LIQUID
Case Number: 7727-37-9

Record ID: DEH2002-HUPFP-114260
Permit Status: Permit Renewed
Active Permit: Y
Child Record Id: DEH2020-HCHEM-0254003
Trade Secret: N
Hazardous Material Type: Mixture
Last Updated: 2020-12-08T02:39:46.000
Chemical Name: NITROGEN, N2, 99%, COMPRESSED GAS:
Common Name: NITROGEN, N2, 99%, COMPRESSED GAS:
Case Number: 7727-37-9

Record ID: DEH2002-HUPFP-114260
Permit Status: Permit Renewed
Active Permit: Y
Child Record Id: DEH2020-HCHEM-0254004
Trade Secret: N
Hazardous Material Type: Mixture
Last Updated: 2020-12-08T02:39:46.000
Chemical Name: NITROUS OXIDE, N2O, 99%, COMPRESSED GAS:
Common Name: NITROUS OXIDE, N2O, 99%, COMPRESSED GAS:
Case Number: 10024-97-2

Record ID: DEH2002-HUPFP-114260
Permit Status: Permit Renewed
Active Permit: Y
Child Record Id: DEH2021-HWAST-0257462
Trade Secret: N
Hazardous Material Type: Not reported
Last Updated: 2021-03-17T02:40:10.000
Chemical Name: Latex Paint
Common Name: latex paint
Case Number: Not reported

Record ID: DEH2002-HUPFP-114260
Permit Status: Permit Renewed
Active Permit: Y
Child Record Id: DEH2021-HWAST-0257464
Trade Secret: N
Hazardous Material Type: Not reported
Last Updated: 2021-03-17T02:40:10.000
Chemical Name: WASTE 331 OFF-SPEC,AGED,SURPLUS ORGANICS
Common Name: AEROSOLS
Case Number: Not reported

HAZNET:
Name: SOL CAL ELEVATOR AND DRILLING
Address: 3020 CHILDRENS WAY

Map ID
Direction
Distance
Elevation

MAP FINDINGS

Site

Database(s)

EDR ID Number
EPA ID Number

SOL CAL ELEVATOR AND DRILLING (Continued)

S112995404

Address 2: Not reported
City,State,Zip: SAN DIEGO, CA 92123
Contact: MARCOS MERTEN
Telephone: 8584054613
Mailing Name: Not reported
Mailing Address: 246 BURGIN ST

Year: 2012
Gepaid: CAC002678430
TSD EPA ID: NVT330010000
CA Waste Code: 352 - Other organic solids
Disposal Method: H039 - Other Recovery Of Reclamation For Reuse Including Acid
Regeneration, Organics Recovery Ect
Tons: 6.3

Year: 2011
Gepaid: CAC002678430
TSD EPA ID: NVT330010000
CA Waste Code: 352 - Other organic solids
Disposal Method: H132 - Landfill Or Surface Impoundment That Will Be Closed As
Landfill(To Include On-Site Treatment And/Or Stabilization)
Tons: 6.3

Additional Info:

Year: 2012
Gen EPA ID: CAC002678430

Shipment Date: 20120321
Creation Date: 8/29/2012 22:15:17
Receipt Date: 20120405
Manifest ID: 002915072SKS
Trans EPA ID: TXR000050930
Trans Name: SAFETY-KLEEN SYSTEMS INC
Trans 2 EPA ID: OKD981588791
Trans 2 Name: TRIAD TRANSPORT INC
TSD EPA ID: NVT330010000
Trans Name: US ECOLOGY NEVADA
TSD EPA Alt ID: Not reported
TSD EPA Alt Name: Not reported
Waste Code Description: 352 - Other organic solids
RCRA Code: Not reported
Meth Code: H039 - Other Recovery Of Reclamation For Reuse Including Acid
Regeneration, Organics Recovery Ect
Quantity Tons: 4.55
Waste Quantity: 9100
Quantity Unit: P
Additional Code 1: Not reported
Additional Code 2: Not reported
Additional Code 3: Not reported
Additional Code 4: Not reported
Additional Code 5: Not reported

Shipment Date: 20120321
Creation Date: 8/29/2012 22:15:17
Receipt Date: 20120405
Manifest ID: 003143930SKS

Map ID
Direction
Distance
Elevation

MAP FINDINGS

Site

Database(s)

EDR ID Number
EPA ID Number

SOL CAL ELEVATOR AND DRILLING (Continued)

S112995404

Trans EPA ID: TXR000050930
Trans Name: SAFETY-KLEEN SYSTEMS INC
Trans 2 EPA ID: OKD981588791
Trans 2 Name: TRIAD TRANSPORT INC
TSDf EPA ID: NVT330010000
Trans Name: US ECOLOGY NEVADA
TSDf Alt EPA ID: Not reported
TSDf Alt Name: Not reported
Waste Code Description: 352 - Other organic solids
RCRA Code: Not reported
Meth Code: H039 - Other Recovery Of Reclamation For Reuse Including Acid
Regeneration, Organics Recovery Ect
Quantity Tons: 1.75
Waste Quantity: 3500
Quantity Unit: P
Additional Code 1: Not reported
Additional Code 2: Not reported
Additional Code 3: Not reported
Additional Code 4: Not reported
Additional Code 5: Not reported

Additional Info:
Year: 2011
Gen EPA ID: CAC002678430

Shipment Date: 20111028
Creation Date: 4/12/2012 20:30:13
Receipt Date: 20111110
Manifest ID: 002915071SKS
Trans EPA ID: TXR000050930
Trans Name: SAFETY-KLEEN SYSTEMS INC
Trans 2 EPA ID: OKD981588791
Trans 2 Name: TRIAD TRANSPORT INC
TSDf EPA ID: NVT330010000
Trans Name: US ECOLOGY NEVADA
TSDf Alt EPA ID: Not reported
TSDf Alt Name: Not reported
Waste Code Description: 352 - Other organic solids
RCRA Code: Not reported
Meth Code: H132 - Landfill Or Surface Impoundment That Will Be Closed As
Landfill(To Include On-Site Treatment And/Or Stabilization)
Quantity Tons: 6.3
Waste Quantity: 12600
Quantity Unit: P
Additional Code 1: Not reported
Additional Code 2: Not reported
Additional Code 3: Not reported
Additional Code 4: Not reported
Additional Code 5: Not reported

HWTS:
Name: SOL CAL ELEVATOR AND DRILLING
Address: 3020 CHILDRENS WAY
Address 2: Not reported
City,State,Zip: SAN DIEGO, CA 92123
EPA ID: CAC002678430

Map ID
Direction
Distance
Elevation

MAP FINDINGS

Site

Database(s)

EDR ID Number
EPA ID Number

SOL CAL ELEVATOR AND DRILLING (Continued)

S112995404

Inactive Date: 04/23/2012
Create Date: 10/25/2011
Last Act Date: 10/25/2011
Mailing Name: Not reported
Mailing Address: 246 BURGIN ST
Mailing Address 2: Not reported
Mailing City,State,Zip: RAMONA, CA 92065
Owner Name: SOL CAL ELEVATOR AND DRILLING
Owner Address: 246 BURGIN ST
Owner Address 2: Not reported
Owner City,State,Zip: RAMONA, CA 92065
Contact Name: MARCOS MERTEN
Contact Address: 246 BURGIN ST
Contact Address 2: Not reported
City,State,Zip: RAMONA, CA 92065

Name: RADY CHILDREN'S HOSPITAL
Address: 3020 CHILDRENS WAY
Address 2: Not reported
City,State,Zip: SAN DIEGO, CA 921234223
EPA ID: CAC003065945
Inactive Date: 08/06/2020
Create Date: 05/07/2020
Last Act Date: 08/07/2020
Mailing Name: Not reported
Mailing Address: 3020 CHILDRENS WAY
Mailing Address 2: Not reported
Mailing City,State,Zip: SAN DIEGO, CA 921234223
Owner Name: RADY CHILDREN'S HOSPITAL
Owner Address: 3020 CHILDRENS WAY
Owner Address 2: Not reported
Owner City,State,Zip: SAN DIEGO, CA 921234223
Contact Name: ROSE VANNORS DALL
Contact Address: 3020 CHILDRENS WAY
Contact Address 2: Not reported
City,State,Zip: SAN DIEGO, CA 921234223

NAICS:

EPA ID: CAC003065945
Create Date: 2020-05-07 14:45:38.353
NAICS Code: 99999
NAICS Description: Not Otherwise Specified
Issued EPA ID Date: 2020-05-07 14:45:38.37000
Inactive Date: 2020-08-06 14:45:38.32300
Facility Name: RADY CHILDREN'S HOSPITAL
Facility Address: 3020 CHILDRENS WAY
Facility Address 2: Not reported
Facility City: SAN DIEGO
Facility County: Not reported
Facility State: CA
Facility Zip: 921234223

Map ID
Direction
Distance
Elevation

MAP FINDINGS

Site

Database(s)
EDR ID Number
EPA ID Number

B4 UCSD DEPT OF PEDIATRICS
3030 CHILDREN'S WAY BLDG 28
SAN DIEGO, CA 92123

CA HAZNET S112937018
CA HWTS N/A

< 1/8
1 ft.

Site 1 of 12 in cluster B

Relative:
Lower

HAZNET:

Actual:
400 ft.

Name: UCSD DEPT OF PEDIATRICS
Address: 3030 CHILDREN'S WAY BLDG 28
Address 2: Not reported
City,State,Zip: SAN DIEGO, CA 92123
Contact: RACHEL MEIDL
Telephone: 8585833265
Mailing Name: Not reported
Mailing Address: 9500 GILMAN DR

Year: 2004
Gepaid: CAC002576679
TSD EPA ID: UTD981552177
CA Waste Code: -
Disposal Method: T03 - Treatment, Incineration
Tons: Not reported

Year: 2004
Gepaid: CAC002576679
TSD EPA ID: UTD981552177
CA Waste Code: 551 - Laboratory waste chemicals
Disposal Method: T03 - Treatment, Incineration
Tons: 0.0385

Additional Info:

Year: 2004
Gen EPA ID: CAC002576679

Shipment Date: 20040503
Creation Date: 11/1/2004 9:00:46
Receipt Date: 20040522
Manifest ID: 22301446
Trans EPA ID: CAD020210407
Trans Name: UNIVERSITY OF CALIFORNIA SAN DIEGO
Trans 2 EPA ID: MAD039322250
Trans 2 Name: CLEAN HARBORS ENV SERVICES INC
TSD EPA ID: UTD981552177
Trans Name: CLEAN HARBORS ARAGONITE LLC
TSD EPA ID: UTD981552177
TSD EPA Alt Name: Not reported
Waste Code Description: - Not reported
RCRA Code: Not reported
Meth Code: T03 - Treatment, Incineration
Quantity Tons: Not reported
Waste Quantity: Not reported
Quantity Unit: Not reported
Additional Code 1: Not reported
Additional Code 2: Not reported
Additional Code 3: Not reported
Additional Code 4: Not reported
Additional Code 5: Not reported

Map ID
Direction
Distance
Elevation

MAP FINDINGS

Site

Database(s)

EDR ID Number
EPA ID Number

UCSD DEPT OF PEDIATRICS (Continued)

S112937018

Shipment Date: 20040503
Creation Date: 11/1/2004 9:00:46
Receipt Date: 20040522
Manifest ID: 22301446
Trans EPA ID: CAD020210407
Trans Name: UNIVERSITY OF CALIFORNIA SAN DIEGO
Trans 2 EPA ID: MAD039322250
Trans 2 Name: CLEAN HARBORS ENV SERVICES INC
TSDf EPA ID: UTD981552177
Trans Name: CLEAN HARBORS ARAGONITE LLC
TSDf Alt EPA ID: UTD981552177
TSDf Alt Name: Not reported
Waste Code Description: 551 - Laboratory waste chemicals 561 Detergent and soap
RCRA Code: NONE
Meth Code: T03 - Treatment, Incineration
Quantity Tons: 0.0225
Waste Quantity: 45
Quantity Unit: P
Additional Code 1: Not reported
Additional Code 2: Not reported
Additional Code 3: Not reported
Additional Code 4: Not reported
Additional Code 5: Not reported

Shipment Date: 20040503
Creation Date: 11/1/2004 9:00:46
Receipt Date: 20040522
Manifest ID: 22301446
Trans EPA ID: CAD020210407
Trans Name: UNIVERSITY OF CALIFORNIA SAN DIEGO
Trans 2 EPA ID: MAD039322250
Trans 2 Name: CLEAN HARBORS ENV SERVICES INC
TSDf EPA ID: UTD981552177
Trans Name: CLEAN HARBORS ARAGONITE LLC
TSDf Alt EPA ID: UTD981552177
TSDf Alt Name: Not reported
Waste Code Description: 551 - Laboratory waste chemicals 561 Detergent and soap
RCRA Code: D002
Meth Code: T03 - Treatment, Incineration
Quantity Tons: 0.016
Waste Quantity: 32
Quantity Unit: P
Additional Code 1: Not reported
Additional Code 2: Not reported
Additional Code 3: Not reported
Additional Code 4: Not reported
Additional Code 5: Not reported

HWTS:

Name: UCSD DEPT OF PEDIATRICS
Address: 3030 CHILDREN'S WAY BLDG 28
Address 2: Not reported
City, State, Zip: SAN DIEGO, CA 92123
EPA ID: CAC002576679
Inactive Date: 12/28/2004
Create Date: 04/19/2004
Last Act Date: 12/28/2004

Map ID
 Direction
 Distance
 Elevation

MAP FINDINGS

Site

Database(s)

EDR ID Number
 EPA ID Number

UCSD DEPT OF PEDIATRICS (Continued)

S112937018

Mailing Name: Not reported
 Mailing Address: 9500 GILMAN DR
 Mailing Address 2: Not reported
 Mailing City,State,Zip: LA JOLLA, CA 92093
 Owner Name: UCSD DEPT OF PEDIATRICS
 Owner Address: 9500 GILMAN DR
 Owner Address 2: Not reported
 Owner City,State,Zip: LA JOLLA, CA 92093
 Contact Name: RACHEL MEIDL
 Contact Address: 9500 GILMAN DR
 Contact Address 2: Not reported
 City,State,Zip: LA JOLLA, CA 92093

A5

**SHARP & CHILDRENS MRI CENTER, LLC
 3010 CHILDRENS WY
 SAN DIEGO, CA 92123**

**CA San Diego Co. HMMD
 CA CERS**

**S112137006
 N/A**

< 1/8
 1 ft.

Site 4 of 12 in cluster A

**Relative:
 Lower**

HMMD SAN DIEGO:

**Actual:
 401 ft.**

Name: SHARP & CHILDRENS MRI CENTER, LLC
 Address: 3010 CHILDRENS WY
 City,State,Zip: SAN DIEGO, CA 92123
 Permit Number: 213711
 Business Type: 6HK10
 EPA Id Number: Not reported
 APN: 427-530-13-00
 Last HMMD Inspection: 07/21/2011
 Facility Telephone: 858-939-4550
 Permit Status: OPEN
 Permit Expiration: 10/31/2013
 Date Last Updated: 11/02/2012
 Facility Owner: SHARP & CHILDRENS MRI CENTER, LLC
 Facility Mailing Address: 7901 FROST ST
 Facility Mailing City: San Diego
 Facility Mailing State: CA
 Facility Mailing Zip: 92123
 UST Owner: Not reported
 Handle Regulated Hazmat: Not reported
 Own Or Operate UST: Not reported
 Subject To APSA: Not reported
 Generate Haz Waste: Not reported
 Treat Haz Waste: Not reported
 Generate Medical Waste: Y

Inventory Active Permits (SQG Medical):

Permit Number: 213711
 Update Date: 11/02/2012
 Case Number: Not reported
 Name: WASTE 311 PHARMACEUTICAL WASTE
 Other Information: NON-RCRA
 Material Waste: Waste
 Hazardous Categories 1: Not reported
 Hazardous Categories 2: Not reported

Permit Number: 213711
 Update Date: 11/02/2012
 Case Number: Not reported

Map ID
Direction
Distance
Elevation

MAP FINDINGS

Site

Database(s)

EDR ID Number
EPA ID Number

SHARP & CHILDRENS MRI CENTER, LLC (Continued)

S112137006

Name: WASTE 902 INFECTIOUS WASTE, SHARPS
Other Information: Not reported
Material Waste: Waste
Hazardous Categories 1: Not reported
Hazardous Categories 2: Not reported

CERS:

Name: SHARP & CHILDRENS MRI CENTER, LLC
Address: 3010 CHILDRENS WAY
City,State,Zip: SAN DIEGO, CA 92123
Site ID: 67040
CERS ID: 10390903
CERS Description: Chemical Storage Facilities

Coordinates:

Site ID: 67040
Facility Name: SHARP & CHILDRENS MRI CENTER, LLC
Env Int Type Code: HMBP
Program ID: 10390903
Coord Name: Not reported
Ref Point Type Desc: Center of a facility or station.,
Latitude: 32.798440
Longitude: -117.151990

Affiliation:

Affiliation Type Desc: CUPA District
Entity Name: San Diego County Env Health Qlty
Entity Title: Not reported
Affiliation Address: PO Box 129261
Affiliation City: San Diego
Affiliation State: CA
Affiliation Country: Not reported
Affiliation Zip: 92112-9261
Affiliation Phone: (858) 505-6880,

Affiliation Type Desc: Environmental Contact
Entity Name: Jamie Millar
Entity Title: Not reported
Affiliation Address: 7901 FROST ST
Affiliation City: SAN DIEGO
Affiliation State: CA
Affiliation Country: Not reported
Affiliation Zip: 92123
Affiliation Phone: ,

Affiliation Type Desc: Identification Signer
Entity Name: Keith Prince
Entity Title: CEO
Affiliation Address: Not reported
Affiliation City: Not reported
Affiliation State: Not reported
Affiliation Country: Not reported
Affiliation Zip: Not reported
Affiliation Phone: ,

Affiliation Type Desc: Legal Owner

Map ID
Direction
Distance
Elevation

MAP FINDINGS

Site

Database(s)

EDR ID Number
EPA ID Number

SHARP & CHILDRENS MRI CENTER, LLC (Continued)

S112137006

Entity Name: Sharp and Children's MRI Center, LLC
Entity Title: Not reported
Affiliation Address: 7901 Frost St.
Affiliation City: SAN DIEGO
Affiliation State: CA
Affiliation Country: United States
Affiliation Zip: 92123
Affiliation Phone: (858) 939-4550,

Affiliation Type Desc: Document Preparer
Entity Name: Jason Ondeck
Entity Title: Not reported
Affiliation Address: Not reported
Affiliation City: Not reported
Affiliation State: Not reported
Affiliation Country: Not reported
Affiliation Zip: Not reported
Affiliation Phone: ,

Affiliation Type Desc: Operator
Entity Name: SHARP & CHILDRENS MRI CENTER, LLC
Entity Title: Not reported
Affiliation Address: Not reported
Affiliation City: Not reported
Affiliation State: Not reported
Affiliation Country: Not reported
Affiliation Zip: Not reported
Affiliation Phone: (858) 939-4550,

Affiliation Type Desc: Parent Corporation
Entity Name: SHARP & CHILDRENS MRI CENTER, LLC
Entity Title: Not reported
Affiliation Address: Not reported
Affiliation City: Not reported
Affiliation State: Not reported
Affiliation Country: Not reported
Affiliation Zip: Not reported
Affiliation Phone: ,

Affiliation Type Desc: Facility Mailing Address
Entity Name: Mailing Address
Entity Title: Not reported
Affiliation Address: 7901 FROST ST
Affiliation City: SAN DIEGO
Affiliation State: CA
Affiliation Country: Not reported
Affiliation Zip: 92123
Affiliation Phone: ,

MAP FINDINGS

Map ID
 Direction
 Distance
 Elevation

Site

Database(s)

EDR ID Number
 EPA ID Number

A6 CHILDRENS HOSPITAL & HEALTH CENTER
3020 CHILDREN'S WY
SAN DIEGO, CA 92123

CA CERS S123524748
N/A

< 1/8
 1 ft.

Site 5 of 12 in cluster A

**Relative:
 Lower**

CERS:

**Actual:
 402 ft.**

Name: CHILDRENS HOSPITAL & HEALTH CENTER
 Address: 3020 CHILDREN'S WY
 City,State,Zip: SAN DIEGO, CA 92123-4223
 Site ID: 459392
 CERS ID: 110001158602
 CERS Description: US EPA Air Emission Inventory System (EIS)

Affiliation:

Affiliation Type Desc: Environmental Contact
 Entity Name: RANDY VEENSTRA
 Entity Title: SR DIR/ANC & SUPPT SERV
 Affiliation Address: Not reported
 Affiliation City: Not reported
 Affiliation State: Not reported
 Affiliation Country: Not reported
 Affiliation Zip: Not reported
 Affiliation Phone: ,

Affiliation Type Desc: Environmental Contact
 Entity Name: RANDY VEENSTRA
 Entity Title: SR DIR/ANC & SUPPT SERV
 Affiliation Address: 3020 CHILDRENS WAY
 Affiliation City: SANDIEGO
 Affiliation State: CA
 Affiliation Country: Not reported
 Affiliation Zip: Not reported
 Affiliation Phone: ,

Affiliation Type Desc: Property Owner
 Entity Name: RADY CHLD HOSP SAN DIE
 Entity Title: Not reported
 Affiliation Address: 3020 CHILDRENS WAY
 Affiliation City: SANDIEGO
 Affiliation State: Not reported
 Affiliation Country: Not reported
 Affiliation Zip: Not reported
 Affiliation Phone: ,

Affiliation Type Desc: Environmental Contact
 Entity Name: BRIAN CUNNINGHAM
 Entity Title: DIRECTOR PLANT OPERATIONS
 Affiliation Address: Not reported
 Affiliation City: Not reported
 Affiliation State: Not reported
 Affiliation Country: Not reported
 Affiliation Zip: Not reported
 Affiliation Phone: ,

Affiliation Type Desc: Operator
 Entity Name: RADY CHLD HOSP SAN DIEGO
 Entity Title: OPERATOR
 Affiliation Address: 3020 CHILDRENS WY
 Affiliation City: SANDIEGO

Map ID
 Direction
 Distance
 Elevation

MAP FINDINGS

Site

Database(s)

EDR ID Number
 EPA ID Number

CHILDRENS HOSPITAL & HEALTH CENTER (Continued)

S123524748

Affiliation State:	CA
Affiliation Country:	Not reported
Affiliation Zip:	Not reported
Affiliation Phone:	,
Affiliation Type Desc:	Environmental Contact
Entity Name:	CHRIS ABE
Entity Title:	SR DIRECTOR ANXILLARY AND SUPPORT SERVIC
Affiliation Address:	Not reported
Affiliation City:	Not reported
Affiliation State:	Not reported
Affiliation Country:	Not reported
Affiliation Zip:	Not reported
Affiliation Phone:	,
Affiliation Type Desc:	Facility Owner
Entity Name:	RADY CHLD HOSP SAN DIE
Entity Title:	OWNER
Affiliation Address:	3020 CHILDRENS WAY
Affiliation City:	SANDIEGO
Affiliation State:	CA
Affiliation Country:	Not reported
Affiliation Zip:	Not reported
Affiliation Phone:	,
Affiliation Type Desc:	UST PO Name
Entity Name:	RADY CHLD HOSP SAN DIEGO
Entity Title:	Not reported
Affiliation Address:	3020 CHILDRENS WAY
Affiliation City:	SANDIEGO
Affiliation State:	Not reported
Affiliation Country:	Not reported
Affiliation Zip:	Not reported
Affiliation Phone:	,

B7

**FRANK P LYNCH MD
 3030 CHILDRENS WY
 SAN DIEGO, CA 92123**

**CA San Diego Co. HMMD S106067931
 N/A**

**< 1/8
 1 ft.**

Site 2 of 12 in cluster B

**Relative:
 Lower**

Relative:	HMMD SAN DIEGO:	
Lower	Name:	FRANK P LYNCH MD
	Address:	3030 CHILDRENS WY
Actual:	City,State,Zip:	SAN DIEGO, CA 92123
400 ft.	Permit Number:	152806
	Business Type:	6HK10
	EPA Id Number:	Not reported
	APN:	427-530-08-00
	Last HMMD Inspection:	03/03/1995
	Facility Telephone:	858-278-2525
	Permit Status:	INAC
	Permit Expiration:	03/03/1995
	Date Last Updated:	11/02/2012
	Facility Owner:	FRANK P LYNCH MD
	Facility Mailing Address:	3030 CHILDRENS WY #403
	Facility Mailing City:	SAN DIEGO

Map ID
 Direction
 Distance
 Elevation

MAP FINDINGS

Site

Database(s)

EDR ID Number
 EPA ID Number

FRANK P LYNCH MD (Continued)

S106067931

Facility Mailing State: CA
 Facility Mailing Zip: 92123-
 UST Owner: Not reported
 Handle Regulated Hazmat: Not reported
 Own Or Operate UST: Not reported
 Subject To APSA: Not reported
 Generate Haz Waste: Not reported
 Treat Haz Waste: Not reported
 Generate Medical Waste: Not reported

**B8 CHILDRENS HOSPITAL AND HEALTH CENTER
 UNKNOWN**

**CA CERS S123524749
 N/A**

< 1/8
 1 ft.
SAN DIEGO, CA 92101

Site 3 of 12 in cluster B

**Relative:
 Higher**

CERS:
 Name: CHILDRENS HOSPITAL AND HEALTH CENTER
 Address: UNKNOWN
 City,State,Zip: SAN DIEGO, CA 92101
 Site ID: 459393
 CERS ID: 110041590454
 CERS Description: US EPA Air Emission Inventory System (EIS)

**Actual:
 419 ft.**

**B9 DIVISION OF PEDIATRIC OTOLARYNGOLOGY
 3030 CHILDRENS WY
 SAN DIEGO, CA 92123**

**CA San Diego Co. HMMD S106067476
 N/A**

< 1/8
 1 ft.

Site 4 of 12 in cluster B

**Relative:
 Lower**

HMMD SAN DIEGO:
 Name: DIVISION OF PEDIATRIC OTOLARYNGOLOGY
 Address: 3030 CHILDRENS WY
 City,State,Zip: SAN DIEGO, CA 92123
 Permit Number: 152112
 Business Type: 6HK10
 EPA Id Number: Not reported
 APN: 427-530-08-00
 Last HMMD Inspection: 08/23/2010
 Facility Telephone: 858-309-7701
 Permit Status: OPEN
 Permit Expiration: 11/30/2012
 Date Last Updated: 11/02/2012
 Facility Owner: CHILDREN'S SPECIALISTS OF SAN DIEGO
 Facility Mailing Address: 3030 CHILDRENS WY #402
 Facility Mailing City: SAN DIEGO
 Facility Mailing State: CA
 Facility Mailing Zip: 92123-
 UST Owner: Not reported
 Handle Regulated Hazmat: Not reported
 Own Or Operate UST: Not reported
 Subject To APSA: Not reported
 Generate Haz Waste: Not reported
 Treat Haz Waste: Not reported
 Generate Medical Waste: Y

**Actual:
 400 ft.**

Map ID
 Direction
 Distance
 Elevation

MAP FINDINGS

Site

Database(s)

EDR ID Number
 EPA ID Number

DIVISION OF PEDIATRIC OTOLARYNGOLOGY (Continued)

S106067476

Inventory Active Permits (SQG Medical):

Permit Number:	152112
Update Date:	11/02/2012
Case Number:	Not reported
Name:	WASTE 902 INFECTIOUS WASTE, SHARPS
Other Information:	CONSOLIDATED @HOSPITAL
Material Waste:	Waste
Hazardous Categories 1:	Not reported
Hazardous Categories 2:	Not reported
Permit Number:	152112
Update Date:	11/02/2012
Case Number:	Not reported
Name:	WASTE 901 INFECTIOUS WASTE, GENERAL
Other Information:	RED BAG, CONSOLIDATED @ HOSPITAL
Material Waste:	Waste
Hazardous Categories 1:	Not reported
Hazardous Categories 2:	Not reported

A10

**CHILDRENS HOSPITAL
 3020 CHILDRENS WY
 SAN DIEGO, CA 92123**

**CA HAZNET S113019517
 CA HWTS N/A**

**< 1/8
 1 ft.**

Site 6 of 12 in cluster A

**Relative:
 Lower
 Actual:
 402 ft.**

HAZNET:	
Name:	CHILDRENS HOSPITAL
Address:	3020 CHILDRENS WY
Address 2:	Not reported
City,State,Zip:	SAN DIEGO, CA 921234223
Contact:	RANDY VEENSTRA
Telephone:	8585761700
Mailing Name:	Not reported
Mailing Address:	3020 CHILDRENS WAY
Year:	2019
Gepaid:	CAD983670670
TSD EPA ID:	NVT330010000
CA Waste Code:	181 - Other inorganic solid waste
Disposal Method:	H132 - Landfill Or Surface Impoundment That Will Be Closed As Landfill(To Include On-Site Treatment And/Or Stabilization)
Tons:	0.05000
Year:	2019
Gepaid:	CAD983670670
TSD EPA ID:	ARD069748192
CA Waste Code:	311 - Pharmaceutical waste
Disposal Method:	H040 - Incineration--Thermal Destruction Other Than Use As A Fuel
Tons:	0.02250
Year:	2019
Gepaid:	CAD983670670
TSD EPA ID:	TXD000838896
CA Waste Code:	322 - Biological waste other than sewage sludge
Disposal Method:	H040 - Incineration--Thermal Destruction Other Than Use As A Fuel
Tons:	0.06103

Map ID
Direction
Distance
Elevation

MAP FINDINGS

Site

Database(s)

EDR ID Number
EPA ID Number

CHILDRENS HOSPITAL (Continued)

S113019517

Year:	2019
Gepaid:	CAD983670670
TSD EPA ID:	NMD002208627
CA Waste Code:	331 - Off-specification, aged or surplus organics
Disposal Method:	H141 - Storage, Bulking, And/Or Transfer Off Site--No Treatment/Reovery (H010-H129) Or (H131-H135)
Tons:	0.12900
Year:	2019
Gepaid:	CAD983670670
TSD EPA ID:	CAD008302903
CA Waste Code:	134 - Aqueous solution with total organic residues less than 10 percent
Disposal Method:	H141 - Storage, Bulking, And/Or Transfer Off Site--No Treatment/Reovery (H010-H129) Or (H131-H135)
Tons:	0.15400
Year:	2019
Gepaid:	CAD983670670
TSD EPA ID:	NVT330010000
CA Waste Code:	223 - Unspecified oil-containing waste
Disposal Method:	H132 - Landfill Or Surface Impoundment That Will Be Closed As Landfill(To Include On-Site Treatment And/Or Stabilization)
Tons:	0.01750
Year:	2019
Gepaid:	CAD983670670
TSD EPA ID:	NMD002208627
CA Waste Code:	343 - Unspecified organic liquid mixture
Disposal Method:	H141 - Storage, Bulking, And/Or Transfer Off Site--No Treatment/Reovery (H010-H129) Or (H131-H135)
Tons:	1.47450
Year:	2019
Gepaid:	CAD983670670
TSD EPA ID:	NMD002208627
CA Waste Code:	141 - Off-specification, aged or surplus inorganics
Disposal Method:	H141 - Storage, Bulking, And/Or Transfer Off Site--No Treatment/Reovery (H010-H129) Or (H131-H135)
Tons:	0.01400
Year:	2019
Gepaid:	CAD983670670
TSD EPA ID:	NMD002208627
CA Waste Code:	352 - Other organic solids
Disposal Method:	H141 - Storage, Bulking, And/Or Transfer Off Site--No Treatment/Reovery (H010-H129) Or (H131-H135)
Tons:	0.06450
Year:	2019
Gepaid:	CAD983670670
TSD EPA ID:	TXD000838896
CA Waste Code:	311 - Pharmaceutical waste
Disposal Method:	H040 - Incineration--Thermal Destruction Other Than Use As A Fuel
Tons:	0.08650

Map ID
Direction
Distance
Elevation

MAP FINDINGS

Site

Database(s)

EDR ID Number
EPA ID Number

CHILDRENS HOSPITAL (Continued)

S113019517

[Click this hyperlink](#) while viewing on your computer to access 179 additional CA HAZNET: record(s) in the EDR Site Report.

Additional Info:

Year:	2010
Gen EPA ID:	CAD983670670
Shipment Date:	20101223
Creation Date:	5/27/2011 18:30:22
Receipt Date:	20110121
Manifest ID:	008043302JJK
Trans EPA ID:	CAR000070540
Trans Name:	ADVANCED CHEMICAL TRANSPORT
Trans 2 EPA ID:	MAD039322250
Trans 2 Name:	CLEAN HARBORS ENV SVCS
TSDf EPA ID:	ARD069748192
Trans Name:	CLEAN HARBORS EL DORADO LLC
TSDf Alt EPA ID:	Not reported
TSDf Alt Name:	Not reported
Waste Code Description:	134 - Aqueous solution with <10% total organic residues
RCRA Code:	Not reported
Meth Code:	H040 - Incineration--Thermal Destruction Other Than Use As A Fuel
Quantity Tons:	0.05
Waste Quantity:	100
Quantity Unit:	P
Additional Code 1:	Not reported
Additional Code 2:	Not reported
Additional Code 3:	Not reported
Additional Code 4:	Not reported
Additional Code 5:	Not reported
Shipment Date:	20101223
Creation Date:	2/19/2011 18:30:18
Receipt Date:	20101229
Manifest ID:	008043300JJK
Trans EPA ID:	CAR000070540
Trans Name:	ADVANCED CHEMICAL TRANSPORT
Trans 2 EPA ID:	Not reported
Trans 2 Name:	Not reported
TSDf EPA ID:	CAD982444481
Trans Name:	FILTER RECYCLING SERVICES INC
TSDf Alt EPA ID:	Not reported
TSDf Alt Name:	Not reported
Waste Code Description:	223 - Unspecified oil-containing waste
RCRA Code:	Not reported
Meth Code:	H010 - Metals Recovery Including Retoring,Smelting,Chemicals,Ect
Quantity Tons:	0.2
Waste Quantity:	400
Quantity Unit:	P
Additional Code 1:	Not reported
Additional Code 2:	Not reported
Additional Code 3:	Not reported
Additional Code 4:	Not reported
Additional Code 5:	Not reported
Shipment Date:	20101223

Map ID
Direction
Distance
Elevation

MAP FINDINGS

Site

Database(s)

EDR ID Number
EPA ID Number

CHILDRENS HOSPITAL (Continued)

S113019517

Creation Date: 2/19/2011 18:30:18
Receipt Date: 20101229
Manifest ID: 008043300JJK
Trans EPA ID: CAR000070540
Trans Name: ADVANCED CHEMICAL TRANSPORT
Trans 2 EPA ID: Not reported
Trans 2 Name: Not reported
TSDf EPA ID: CAD982444481
Trans Name: FILTER RECYCLING SERVICES INC
TSDf Alt EPA ID: Not reported
TSDf Alt Name: Not reported
Waste Code Description: 223 - Unspecified oil-containing waste
RCRA Code: Not reported
Meth Code: H141 - Storage, Bulking, And/Or Transfer Off Site--No Treatment/Reovery (H010-H129) Or (H131-H135)

Quantity Tons: 0.9174
Waste Quantity: 220
Quantity Unit: G
Additional Code 1: Not reported
Additional Code 2: Not reported
Additional Code 3: Not reported
Additional Code 4: Not reported
Additional Code 5: Not reported

Shipment Date: 20101223
Creation Date: 2/19/2011 18:30:18
Receipt Date: 20101229
Manifest ID: 008043300JJK
Trans EPA ID: CAR000070540
Trans Name: ADVANCED CHEMICAL TRANSPORT
Trans 2 EPA ID: Not reported
Trans 2 Name: Not reported
TSDf EPA ID: CAD982444481
Trans Name: FILTER RECYCLING SERVICES INC
TSDf Alt EPA ID: Not reported
TSDf Alt Name: Not reported
Waste Code Description: 223 - Unspecified oil-containing waste
RCRA Code: Not reported
Meth Code: H141 - Storage, Bulking, And/Or Transfer Off Site--No Treatment/Reovery (H010-H129) Or (H131-H135)

Quantity Tons: 0.1
Waste Quantity: 200
Quantity Unit: P
Additional Code 1: Not reported
Additional Code 2: Not reported
Additional Code 3: Not reported
Additional Code 4: Not reported
Additional Code 5: Not reported

Shipment Date: 20101223
Creation Date: 5/27/2011 18:30:13
Receipt Date: 20110111
Manifest ID: 008043303JJK
Trans EPA ID: CAR000070540
Trans Name: ADVANCED CHEMICAL TRANSPORT
Trans 2 EPA ID: CAR000187922
Trans 2 Name: RUST AND SONS TRUCKING INC

Map ID
Direction
Distance
Elevation

MAP FINDINGS

Site

Database(s)

EDR ID Number
EPA ID Number

CHILDRENS HOSPITAL (Continued)

S113019517

TSDF EPA ID: ARD981057870
Trans Name: RINECO CHEMICAL INDUSTRIES INC
TSDF Alt EPA ID: Not reported
TSDF Alt Name: Not reported
Waste Code Description: 741 - Liquids with halogenated organic compounds > 1000 mg/l
RCRA Code: F003
Meth Code: H061 - Fuel Blending Prior To Energy Recovery At Another Site
Quantity Tons: 0.2085
Waste Quantity: 50
Quantity Unit: G
Additional Code 1: D022
Additional Code 2: D008
Additional Code 3: D001
Additional Code 4: Not reported
Additional Code 5: Not reported

Shipment Date: 20101223
Creation Date: 2/19/2011 18:30:18
Receipt Date: 20101229
Manifest ID: 008043300JJK
Trans EPA ID: CAR000070540
Trans Name: ADVANCED CHEMICAL TRANSPORT
Trans 2 EPA ID: Not reported
Trans 2 Name: Not reported
TSDF EPA ID: CAD982444481
Trans Name: FILTER RECYCLING SERVICES INC
TSDF Alt EPA ID: Not reported
TSDF Alt Name: Not reported
Waste Code Description: 331 - Off-specification, aged, or surplus organics
RCRA Code: Not reported
Meth Code: H129 - Other Treatment
Quantity Tons: 0.363
Waste Quantity: 110
Quantity Unit: G
Additional Code 1: Not reported
Additional Code 2: Not reported
Additional Code 3: Not reported
Additional Code 4: Not reported
Additional Code 5: Not reported

Shipment Date: 20101223
Creation Date: 5/27/2011 18:30:22
Receipt Date: 20110121
Manifest ID: 008043302JJK
Trans EPA ID: CAR000070540
Trans Name: ADVANCED CHEMICAL TRANSPORT
Trans 2 EPA ID: MAD039322250
Trans 2 Name: CLEAN HARBORS ENV SVCS
TSDF EPA ID: ARD069748192
Trans Name: CLEAN HARBORS EL DORADO LLC
TSDF Alt EPA ID: Not reported
TSDF Alt Name: Not reported
Waste Code Description: 331 - Off-specification, aged, or surplus organics
RCRA Code: D001
Meth Code: H040 - Incineration--Thermal Destruction Other Than Use As A Fuel
Quantity Tons: 0.005
Waste Quantity: 10

Map ID
Direction
Distance
Elevation

MAP FINDINGS

Site

Database(s)

EDR ID Number
EPA ID Number

CHILDRENS HOSPITAL (Continued)

S113019517

Quantity Unit: P
Additional Code 1: Not reported
Additional Code 2: Not reported
Additional Code 3: Not reported
Additional Code 4: Not reported
Additional Code 5: Not reported

Shipment Date: 20101223
Creation Date: 5/27/2011 18:30:13
Receipt Date: 20110111
Manifest ID: 008043301JJK
Trans EPA ID: CAR000070540
Trans Name: ADVANCED CHEMICAL TRANSPORT
Trans 2 EPA ID: Not reported
Trans 2 Name: Not reported
TSDf EPA ID: NVT330010000
Trans Name: US ECOLOGY NEVADA INC
TSDf Alt EPA ID: Not reported
TSDf Alt Name: Not reported
Waste Code Description: 791 - Liquids with pH < 2 792 Liquids with pH < 2 with metals
RCRA Code: D002
Meth Code: H132 - Landfill Or Surface Impoundment That Will Be Closed As Landfill(To Include On-Site Treatment And/Or Stabilization)

Quantity Tons: 0.22935
Waste Quantity: 55
Quantity Unit: G
Additional Code 1: Not reported
Additional Code 2: Not reported
Additional Code 3: Not reported
Additional Code 4: Not reported
Additional Code 5: Not reported

Shipment Date: 20101112
Creation Date: 4/27/2011 18:30:26
Receipt Date: 20101129
Manifest ID: 008042033JJK
Trans EPA ID: CAR000070540
Trans Name: ADVANCED CHEMICAL TRANSPORT
Trans 2 EPA ID: CAR000187922
Trans 2 Name: RUST AND SONS TRUCKING INC
TSDf EPA ID: ARD981057870
Trans Name: RINECO CHEMICAL INDUSTRIES INC
TSDf Alt EPA ID: Not reported
TSDf Alt Name: Not reported
Waste Code Description: 741 - Liquids with halogenated organic compounds > 1000 mg/l
RCRA Code: F003
Meth Code: H061 - Fuel Blending Prior To Energy Recovery At Another Site
Quantity Tons: 0.2502
Waste Quantity: 60
Quantity Unit: G
Additional Code 1: D022
Additional Code 2: D008
Additional Code 3: D001
Additional Code 4: Not reported
Additional Code 5: Not reported

Shipment Date: 20101112

Map ID
Direction
Distance
Elevation

MAP FINDINGS

Site

Database(s)

EDR ID Number
EPA ID Number

CHILDRENS HOSPITAL (Continued)

S113019517

Creation Date: 5/5/2011 18:30:32
Receipt Date: 20101119
Manifest ID: 008042034JJK
Trans EPA ID: CAR000070540
Trans Name: ADVANCED CHEMICAL TRANSPORT
Trans 2 EPA ID: MAD039322250
Trans 2 Name: CLEAN HARBORS ENV SVCS
TSDf EPA ID: CAD044429835
Trans Name: CLEAN HARBORS WILMINGTON LLC
TSDf Alt EPA ID: Not reported
TSDf Alt Name: Not reported
Waste Code Description: 331 - Off-specification, aged, or surplus organics
RCRA Code: Not reported
Meth Code: H141 - Storage, Bulking, And/Or Transfer Off Site--No Treatment/Reovery (H010-H129) Or (H131-H135)

Quantity Tons: 0.0075
Waste Quantity: 15
Quantity Unit: P
Additional Code 1: Not reported
Additional Code 2: Not reported
Additional Code 3: Not reported
Additional Code 4: Not reported
Additional Code 5: Not reported

Additional Info:

Year: 1999
Gen EPA ID: CAD983670670

Shipment Date: 19991123
Creation Date: 1/11/2000 0:00:00
Receipt Date: 19991129
Manifest ID: 98833766
Trans EPA ID: CAL000122391
Trans Name: Not reported
Trans 2 EPA ID: CAR000017657
Trans 2 Name: Not reported
TSDf EPA ID: CAD009007626
Trans Name: Not reported
TSDf Alt EPA ID: Not reported
TSDf Alt Name: Not reported
Waste Code Description: 151 - Asbestos-containing waste
RCRA Code: Not reported
Meth Code: D80 - Disposal, Land Fill
Quantity Tons: 1.6856
Waste Quantity: 2
Quantity Unit: Y
Additional Code 1: Not reported
Additional Code 2: Not reported
Additional Code 3: Not reported
Additional Code 4: Not reported
Additional Code 5: Not reported

Additional Info:

Year: 2000
Gen EPA ID: CAD983670670

Map ID
Direction
Distance
Elevation

MAP FINDINGS

Site

Database(s)

EDR ID Number
EPA ID Number

CHILDRENS HOSPITAL (Continued)

S113019517

Shipment Date:	20000830
Creation Date:	10/30/2000 0:00:00
Receipt Date:	20000901
Manifest ID:	20205454
Trans EPA ID:	CAL000122391
Trans Name:	Not reported
Trans 2 EPA ID:	CAR000017657
Trans 2 Name:	Not reported
TSDf EPA ID:	CAD009007626
Trans Name:	Not reported
TSDf Alt EPA ID:	CAD009007626
TSDf Alt Name:	Not reported
Waste Code Description:	151 - Asbestos-containing waste
RCRA Code:	Not reported
Meth Code:	D80 - Disposal, Land Fill
Quantity Tons:	0.8428
Waste Quantity:	1
Quantity Unit:	Y
Additional Code 1:	Not reported
Additional Code 2:	Not reported
Additional Code 3:	Not reported
Additional Code 4:	Not reported
Additional Code 5:	Not reported
Shipment Date:	20000705
Creation Date:	8/28/2000 0:00:00
Receipt Date:	20000707
Manifest ID:	99699579
Trans EPA ID:	CAL000827859
Trans Name:	Not reported
Trans 2 EPA ID:	Not reported
Trans 2 Name:	Not reported
TSDf EPA ID:	CAD028409019
Trans Name:	Not reported
TSDf Alt EPA ID:	CAD028409019
TSDf Alt Name:	Not reported
Waste Code Description:	181 - Other inorganic solid waste Organics
RCRA Code:	D009
Meth Code:	H01 - Transfer Station
Quantity Tons:	0.0001
Waste Quantity:	0.025
Quantity Unit:	G
Additional Code 1:	Not reported
Additional Code 2:	Not reported
Additional Code 3:	Not reported
Additional Code 4:	Not reported
Additional Code 5:	Not reported
Shipment Date:	20000428
Creation Date:	6/21/2000 0:00:00
Receipt Date:	20000501
Manifest ID:	20205281
Trans EPA ID:	CAL000122391
Trans Name:	Not reported
Trans 2 EPA ID:	Not reported
Trans 2 Name:	Not reported
TSDf EPA ID:	CAD028409019

Map ID
Direction
Distance
Elevation

MAP FINDINGS

Site

Database(s)

EDR ID Number
EPA ID Number

CHILDRENS HOSPITAL (Continued)

S113019517

Trans Name: Not reported
TSDf Alt EPA ID: CAD028409019
TSDf Alt Name: Not reported
Waste Code Description: 352 - Other organic solids
RCRA Code: Not reported
Meth Code: H01 - Transfer Station
Quantity Tons: 0.145
Waste Quantity: 290
Quantity Unit: P
Additional Code 1: Not reported
Additional Code 2: Not reported
Additional Code 3: Not reported
Additional Code 4: Not reported
Additional Code 5: Not reported

Shipment Date: 20000414
Creation Date: 6/7/2000 0:00:00
Receipt Date: 20000419
Manifest ID: 98833813
Trans EPA ID: CAL000122391
Trans Name: Not reported
Trans 2 EPA ID: CAR000017657
Trans 2 Name: Not reported
TSDf EPA ID: CAD009007626
Trans Name: Not reported
TSDf Alt EPA ID: Not reported
TSDf Alt Name: Not reported
Waste Code Description: 151 - Asbestos-containing waste
RCRA Code: Not reported
Meth Code: D80 - Disposal, Land Fill
Quantity Tons: 1.6856
Waste Quantity: 2
Quantity Unit: Y
Additional Code 1: Not reported
Additional Code 2: Not reported
Additional Code 3: Not reported
Additional Code 4: Not reported
Additional Code 5: Not reported

Additional Info:

Year: 2017
Gen EPA ID: CAD983670670

Shipment Date: 20171228
Creation Date: 7/13/2018 18:30:08
Receipt Date: 20180103
Manifest ID: 017612488JJK
Trans EPA ID: CAR000070540
Trans Name: ADVANCED CHEMICAL TRANSPORT INC (SV)
Trans 2 EPA ID: Not reported
Trans 2 Name: Not reported
TSDf EPA ID: CAD044429835
Trans Name: CLEAN HARBORS WILMINGTON LLC
TSDf Alt EPA ID: Not reported
TSDf Alt Name: Not reported
Waste Code Description: 741 - Liquids with halogenated organic compounds > 1000 mg/l
RCRA Code: D001

Map ID
Direction
Distance
Elevation

MAP FINDINGS

Site

Database(s)

EDR ID Number
EPA ID Number

CHILDRENS HOSPITAL (Continued)

S113019517

Meth Code: H141 - Storage, Bulking, And/Or Transfer Off Site--No Treatment/Reovery (H010-H129) Or (H131-H135)
Quantity Tons: 0.016
Waste Quantity: 32
Quantity Unit: P
Additional Code 1: Not reported
Additional Code 2: Not reported
Additional Code 3: Not reported
Additional Code 4: Not reported
Additional Code 5: Not reported

Shipment Date: 20171228
Creation Date: 10/16/2018 18:31:07
Receipt Date: 20180105
Manifest ID: 017612489JJK
Trans EPA ID: CAR000070540
Trans Name: ADVANCED CHEMICAL TRANSPORT INC (SV)
Trans 2 EPA ID: MAD039322250
Trans 2 Name: CLEAN HARBORS ENV SERVICES
TSDf EPA ID: UTD981552177
Trans Name: CLEAN HARBORS ARAGONITE LLC
TSDf Alt EPA ID: Not reported
TSDf Alt Name: Not reported
Waste Code Description: 322 - Biological waste other than sewage sludge
RCRA Code: Not reported
Meth Code: H040 - Incineration--Thermal Destruction Other Than Use As A Fuel
Quantity Tons: 0.01251
Waste Quantity: 3
Quantity Unit: G
Additional Code 1: Not reported
Additional Code 2: Not reported
Additional Code 3: Not reported
Additional Code 4: Not reported
Additional Code 5: Not reported

Shipment Date: 20171228
Creation Date: 11/8/2018 18:30:28
Receipt Date: 20180116
Manifest ID: 017612484JJK
Trans EPA ID: CAR000070540
Trans Name: ADVANCED CHEMICAL TRANSPORT INC (SV)
Trans 2 EPA ID: Not reported
Trans 2 Name: Not reported
TSDf EPA ID: ARD981057870
Trans Name: RINECO CHEMICAL INDUSTRIES INC
TSDf Alt EPA ID: Not reported
TSDf Alt Name: Not reported
Waste Code Description: 343 - Unspecified organic liquid mixture
RCRA Code: Not reported
Meth Code: H061 - Fuel Blending Prior To Energy Recovery At Another Site
Quantity Tons: 0.0918
Waste Quantity: 27
Quantity Unit: G
Additional Code 1: Not reported
Additional Code 2: Not reported
Additional Code 3: Not reported
Additional Code 4: Not reported

Map ID
Direction
Distance
Elevation

MAP FINDINGS

Site

Database(s)

EDR ID Number
EPA ID Number

CHILDRENS HOSPITAL (Continued)

S113019517

Additional Code 5:	Not reported
Shipment Date:	20171228
Creation Date:	10/16/2018 18:31:31
Receipt Date:	20180105
Manifest ID:	017612483JJK
Trans EPA ID:	CAR000070540
Trans Name:	ADVANCED CHEMICAL TRANSPORT INC (SV)
Trans 2 EPA ID:	Not reported
Trans 2 Name:	Not reported
TSDf EPA ID:	NMD002208627
Trans Name:	ADVANCED CHEMICAL TREATMENT
TSDf Alt EPA ID:	Not reported
TSDf Alt Name:	Not reported
Waste Code Description:	343 - Unspecified organic liquid mixture
RCRA Code:	Not reported
Meth Code:	H141 - Storage, Bulking, And/Or Transfer Off Site--No Treatment/Reovery (H010-H129) Or (H131-H135)
Quantity Tons:	0.0125
Waste Quantity:	25
Quantity Unit:	P
Additional Code 1:	Not reported
Additional Code 2:	Not reported
Additional Code 3:	Not reported
Additional Code 4:	Not reported
Additional Code 5:	Not reported
Shipment Date:	20171228
Creation Date:	10/16/2018 18:31:31
Receipt Date:	20180105
Manifest ID:	017612483JJK
Trans EPA ID:	CAR000070540
Trans Name:	ADVANCED CHEMICAL TRANSPORT INC (SV)
Trans 2 EPA ID:	Not reported
Trans 2 Name:	Not reported
TSDf EPA ID:	NMD002208627
Trans Name:	ADVANCED CHEMICAL TREATMENT
TSDf Alt EPA ID:	Not reported
TSDf Alt Name:	Not reported
Waste Code Description:	343 - Unspecified organic liquid mixture
RCRA Code:	Not reported
Meth Code:	H141 - Storage, Bulking, And/Or Transfer Off Site--No Treatment/Reovery (H010-H129) Or (H131-H135)
Quantity Tons:	0.075
Waste Quantity:	150
Quantity Unit:	P
Additional Code 1:	Not reported
Additional Code 2:	Not reported
Additional Code 3:	Not reported
Additional Code 4:	Not reported
Additional Code 5:	Not reported
Shipment Date:	20171228
Creation Date:	7/13/2018 18:30:08
Receipt Date:	20180103
Manifest ID:	017612488JJK
Trans EPA ID:	CAR000070540

Map ID
Direction
Distance
Elevation

MAP FINDINGS

Site

Database(s)

EDR ID Number
EPA ID Number

CHILDRENS HOSPITAL (Continued)

S113019517

Trans Name:	ADVANCED CHEMICAL TRANSPORT INC (SV)
Trans 2 EPA ID:	Not reported
Trans 2 Name:	Not reported
TSDf EPA ID:	CAD044429835
Trans Name:	CLEAN HARBORS WILMINGTON LLC
TSDf Alt EPA ID:	Not reported
TSDf Alt Name:	Not reported
Waste Code Description:	331 - Off-specification, aged, or surplus organics
RCRA Code:	Not reported
Meth Code:	H141 - Storage, Bulking, And/Or Transfer Off Site--No Treatment/Reovery (H010-H129) Or (H131-H135)
Quantity Tons:	0.015
Waste Quantity:	30
Quantity Unit:	P
Additional Code 1:	Not reported
Additional Code 2:	Not reported
Additional Code 3:	Not reported
Additional Code 4:	Not reported
Additional Code 5:	Not reported
Shipment Date:	20171228
Creation Date:	10/16/2018 18:31:31
Receipt Date:	20180105
Manifest ID:	017612492JJK
Trans EPA ID:	CAR000070540
Trans Name:	ADVANCED CHEMICAL TRANSPORT INC (SV)
Trans 2 EPA ID:	Not reported
Trans 2 Name:	Not reported
TSDf EPA ID:	NMD002208627
Trans Name:	ADVANCED CHEMICAL TREATMENT
TSDf Alt EPA ID:	Not reported
TSDf Alt Name:	Not reported
Waste Code Description:	331 - Off-specification, aged, or surplus organics
RCRA Code:	Not reported
Meth Code:	H141 - Storage, Bulking, And/Or Transfer Off Site--No Treatment/Reovery (H010-H129) Or (H131-H135)
Quantity Tons:	0.0065
Waste Quantity:	13
Quantity Unit:	P
Additional Code 1:	Not reported
Additional Code 2:	Not reported
Additional Code 3:	Not reported
Additional Code 4:	Not reported
Additional Code 5:	Not reported
Shipment Date:	20171228
Creation Date:	11/8/2018 18:30:28
Receipt Date:	20180116
Manifest ID:	017612491JJK
Trans EPA ID:	CAR000070540
Trans Name:	ADVANCED CHEMICAL TRANSPORT INC (SV)
Trans 2 EPA ID:	Not reported
Trans 2 Name:	Not reported
TSDf EPA ID:	ARD981057870
Trans Name:	RINECO CHEMICAL INDUSTRIES
TSDf Alt EPA ID:	Not reported
TSDf Alt Name:	Not reported

Map ID
Direction
Distance
Elevation

MAP FINDINGS

Site

Database(s)

EDR ID Number
EPA ID Number

CHILDRENS HOSPITAL (Continued)

S113019517

Waste Code Description: 214 - Unspecified solvent mixture
RCRA Code: F003
Meth Code: H061 - Fuel Blending Prior To Energy Recovery At Another Site
Quantity Tons: 0.324
Waste Quantity: 90
Quantity Unit: G
Additional Code 1: Not reported
Additional Code 2: Not reported
Additional Code 3: Not reported
Additional Code 4: Not reported
Additional Code 5: Not reported

Shipment Date: 20171228
Creation Date: 11/8/2018 18:30:28
Receipt Date: 20180116
Manifest ID: 017612491JJK
Trans EPA ID: CAR000070540
Trans Name: ADVANCED CHEMICAL TRANSPORT INC (SV)
Trans 2 EPA ID: Not reported
Trans 2 Name: Not reported
TSDf EPA ID: ARD981057870
Trans Name: RINECO CHEMICAL INDUSTRIES
TSDf Alt EPA ID: Not reported
TSDf Alt Name: Not reported
Waste Code Description: 741 - Liquids with halogenated organic compounds > 1000 mg/l
RCRA Code: F003
Meth Code: H061 - Fuel Blending Prior To Energy Recovery At Another Site
Quantity Tons: 0.2502
Waste Quantity: 60
Quantity Unit: G
Additional Code 1: D022
Additional Code 2: D008
Additional Code 3: D001
Additional Code 4: Not reported
Additional Code 5: Not reported

Shipment Date: 20171228
Creation Date: 10/17/2018 18:30:28
Receipt Date: 20180113
Manifest ID: 017612490JJK
Trans EPA ID: CAR000070540
Trans Name: ADVANCED CHEMICAL TRANSPORT INC (SV)
Trans 2 EPA ID: MAD039322250
Trans 2 Name: CLEAN HARBORS ENV SERVICES
TSDf EPA ID: ARD069748192
Trans Name: CLEAN HARBORS EL DORADO LLC
TSDf Alt EPA ID: Not reported
TSDf Alt Name: Not reported
Waste Code Description: 311 - Pharmaceutical waste
RCRA Code: D010
Meth Code: H040 - Incineration--Thermal Destruction Other Than Use As A Fuel
Quantity Tons: 0.035
Waste Quantity: 70
Quantity Unit: P
Additional Code 1: D007
Additional Code 2: D005
Additional Code 3: D004

Map ID
Direction
Distance
Elevation

MAP FINDINGS

Site

Database(s)

EDR ID Number
EPA ID Number

CHILDRENS HOSPITAL (Continued)

S113019517

Additional Code 4: Not reported
Additional Code 5: Not reported

Additional Info:

Year: 2008
Gen EPA ID: CAD983670670

Shipment Date: 20081218
Creation Date: 4/8/2011 13:41:18
Receipt Date: 20081223
Manifest ID: 004224477JJK
Trans EPA ID: CAR000159277
Trans Name: GEN TEC SOLUTIONS INC
Trans 2 EPA ID: CAD981412356
Trans 2 Name: PACIFIC TRANS ENVIRONMENTAL SERVICES
TSDf EPA ID: CAD044429835
Trans Name: CLEAN HARBORS
TSDf Alt EPA ID: Not reported
TSDf Alt Name: Not reported
Waste Code Description: 134 - Aqueous solution with <10% total organic residues
RCRA Code: Not reported
Meth Code: H141 - Storage, Bulking, And/Or Transfer Off Site--No Treatment/Reovery (H010-H129) Or (H131-H135)

Quantity Tons: 0.0425
Waste Quantity: 85
Quantity Unit: P
Additional Code 1: Not reported
Additional Code 2: Not reported
Additional Code 3: Not reported
Additional Code 4: Not reported
Additional Code 5: Not reported

Shipment Date: 20081218
Creation Date: 4/8/2011 13:41:33
Receipt Date: 20081223
Manifest ID: 004224478JJK
Trans EPA ID: CAR000159277
Trans Name: GEN TEC SOLUTIONS INC
Trans 2 EPA ID: CAD981412356
Trans 2 Name: PACIFIC TRANS ENVIRONMENTAL SERVICES
TSDf EPA ID: CAD008252405
Trans Name: PACIFIC RESOURCE RECOVERY
TSDf Alt EPA ID: Not reported
TSDf Alt Name: Not reported
Waste Code Description: 741 - Liquids with halogenated organic compounds > 1000 mg/l
RCRA Code: F003
Meth Code: H061 - Fuel Blending Prior To Energy Recovery At Another Site
Quantity Tons: 0.2502
Waste Quantity: 60
Quantity Unit: G
Additional Code 1: D022
Additional Code 2: D008
Additional Code 3: D001
Additional Code 4: Not reported
Additional Code 5: Not reported

Shipment Date: 20081030

Map ID
Direction
Distance
Elevation

MAP FINDINGS

Site

Database(s)

EDR ID Number
EPA ID Number

CHILDRENS HOSPITAL (Continued)

S113019517

Creation Date: 4/8/2011 13:41:02
Receipt Date: 20081107
Manifest ID: 004224355JJK
Trans EPA ID: CAR000159277
Trans Name: GEN TEC SOLUTIONS INC
Trans 2 EPA ID: CAD981412356
Trans 2 Name: PACIFIC TRANS ENVIRONMENTAL SERVICES
TSDf EPA ID: CAD044429835
Trans Name: CLEAN HARBORS
TSDf Alt EPA ID: Not reported
TSDf Alt Name: Not reported
Waste Code Description: 134 - Aqueous solution with <10% total organic residues
RCRA Code: Not reported
Meth Code: H141 - Storage, Bulking, And/Or Transfer Off Site--No Treatment/Reovery (H010-H129) Or (H131-H135)

Quantity Tons: 0.05
Waste Quantity: 100
Quantity Unit: P
Additional Code 1: Not reported
Additional Code 2: Not reported
Additional Code 3: Not reported
Additional Code 4: Not reported
Additional Code 5: Not reported

Shipment Date: 20081030
Creation Date: 4/8/2011 13:40:46
Receipt Date: 20081105
Manifest ID: 004224354JJK
Trans EPA ID: CAR000159277
Trans Name: GEN TEC SOLUTIONS INC
Trans 2 EPA ID: CAD981412356
Trans 2 Name: PACIFIC TRANS ENVIRONMENTAL SERVICES
TSDf EPA ID: CAD008252405
Trans Name: PACIFIC RESOURCE RECOVERY
TSDf Alt EPA ID: Not reported
TSDf Alt Name: Not reported
Waste Code Description: 741 - Liquids with halogenated organic compounds > 1000 mg/l
RCRA Code: F003
Meth Code: H061 - Fuel Blending Prior To Energy Recovery At Another Site
Quantity Tons: 0.2502
Waste Quantity: 60
Quantity Unit: G
Additional Code 1: D022
Additional Code 2: D008
Additional Code 3: D001
Additional Code 4: Not reported
Additional Code 5: Not reported

Shipment Date: 20080926
Creation Date: 4/8/2011 13:40:10
Receipt Date: 20081001
Manifest ID: 004224277JJK
Trans EPA ID: CAR000159277
Trans Name: GEN TEC SOLUTIONS INC
Trans 2 EPA ID: CAD981412356
Trans 2 Name: PACIFIC TRANS ENVIRONMENTAL SERVICES
TSDf EPA ID: CAD008252405

Map ID
Direction
Distance
Elevation

MAP FINDINGS

Site

Database(s)

EDR ID Number
EPA ID Number

CHILDRENS HOSPITAL (Continued)

S113019517

Trans Name: PACIFIC RESOURCE RECOVERY
TSDf Alt EPA ID: Not reported
TSDf Alt Name: Not reported
Waste Code Description: 741 - Liquids with halogenated organic compounds > 1000 mg/l
RCRA Code: F003
Meth Code: H061 - Fuel Blending Prior To Energy Recovery At Another Site
Quantity Tons: 0.2502
Waste Quantity: 60
Quantity Unit: G
Additional Code 1: D022
Additional Code 2: D008
Additional Code 3: D001
Additional Code 4: Not reported
Additional Code 5: Not reported

Shipment Date: 20080926
Creation Date: 4/8/2011 13:40:28
Receipt Date: 20081003
Manifest ID: 004224278JJK
Trans EPA ID: CAR000159277
Trans Name: GEN TEC SOLUTIONS INC
Trans 2 EPA ID: CAD981412356
Trans 2 Name: PACIFIC TRANS ENVIRONMENTAL SERVICES
TSDf EPA ID: CAD044429835
Trans Name: CLEAN HARBORS
TSDf Alt EPA ID: Not reported
TSDf Alt Name: Not reported
Waste Code Description: 134 - Aqueous solution with <10% total organic residues
RCRA Code: Not reported
Meth Code: H141 - Storage, Bulking, And/Or Transfer Off Site--No Treatment/Reovery (H010-H129) Or (H131-H135)
Quantity Tons: 0.08
Waste Quantity: 160
Quantity Unit: P
Additional Code 1: Not reported
Additional Code 2: Not reported
Additional Code 3: Not reported
Additional Code 4: Not reported
Additional Code 5: Not reported

Shipment Date: 20080926
Creation Date: 4/8/2011 13:39:53
Receipt Date: 20081001
Manifest ID: 004224276JJK
Trans EPA ID: CAR000159277
Trans Name: GEN TEC SOLUTIONS INC
Trans 2 EPA ID: CAD981412356
Trans 2 Name: PACIFIC TRANS ENVIRONMENTAL SERVICES
TSDf EPA ID: NVT330010000
Trans Name: US ECOLOGY
TSDf Alt EPA ID: Not reported
TSDf Alt Name: Not reported
Waste Code Description: 141 - Off-specification, aged, or surplus inorganics
RCRA Code: D001
Meth Code: H132 - Landfill Or Surface Impoundment That Will Be Closed As Landfill(To Include On-Site Treatment And/Or Stabilization)
Quantity Tons: 0.01

Map ID
Direction
Distance
Elevation

MAP FINDINGS

Site

Database(s)

EDR ID Number
EPA ID Number

CHILDRENS HOSPITAL (Continued)

S113019517

Waste Quantity: 20
Quantity Unit: P
Additional Code 1: Not reported
Additional Code 2: Not reported
Additional Code 3: Not reported
Additional Code 4: Not reported
Additional Code 5: Not reported

Shipment Date: 20080926
Creation Date: 4/8/2011 13:39:53
Receipt Date: 20081001
Manifest ID: 004224276JJK
Trans EPA ID: CAR000159277
Trans Name: GEN TEC SOLUTIONS INC
Trans 2 EPA ID: CAD981412356
Trans 2 Name: PACIFIC TRANS ENVIRONMENTAL SERVICES
TSDf EPA ID: NVT330010000
Trans Name: US ECOLOGY
TSDf Alt EPA ID: Not reported
TSDf Alt Name: Not reported
Waste Code Description: 792 - Not reported
RCRA Code: D011
Meth Code: H132 - Landfill Or Surface Impoundment That Will Be Closed As
Landfill(To Include On-Site Treatment And/Or Stabilization)
Quantity Tons: 0.05004
Waste Quantity: 12
Quantity Unit: G
Additional Code 1: D002
Additional Code 2: D001
Additional Code 3: Not reported
Additional Code 4: Not reported
Additional Code 5: Not reported

Shipment Date: 20080708
Creation Date: 4/8/2011 13:39:37
Receipt Date: 20080717
Manifest ID: 004224081JJK
Trans EPA ID: CAR000159277
Trans Name: GEN TEC SOLUTIONS INC
Trans 2 EPA ID: CAD981412356
Trans 2 Name: PACIFIC TRANS ENVIRONMENTAL SERVICES
TSDf EPA ID: CAD982444481
Trans Name: FILTER RECYCLING SERVICES INC
TSDf Alt EPA ID: Not reported
TSDf Alt Name: Not reported
Waste Code Description: 331 - Off-specification, aged, or surplus organics
RCRA Code: Not reported
Meth Code: H129 - Other Treatment
Quantity Tons: 0.3
Waste Quantity: 600
Quantity Unit: P
Additional Code 1: Not reported
Additional Code 2: Not reported
Additional Code 3: Not reported
Additional Code 4: Not reported
Additional Code 5: Not reported

Map ID
Direction
Distance
Elevation

MAP FINDINGS

Site

Database(s)

EDR ID Number
EPA ID Number

CHILDRENS HOSPITAL (Continued)

S113019517

Shipment Date: 20080708
Creation Date: 4/8/2011 13:39:37
Receipt Date: 20080717
Manifest ID: 004224081JJK
Trans EPA ID: CAR000159277
Trans Name: GEN TEC SOLUTIONS INC
Trans 2 EPA ID: CAD981412356
Trans 2 Name: PACIFIC TRANS ENVIRONMENTAL SERVICES
TSDf EPA ID: CAD982444481
Trans Name: FILTER RECYCLING SERVICES INC
TSDf Alt EPA ID: Not reported
TSDf Alt Name: Not reported
Waste Code Description: 331 - Off-specification, aged, or surplus organics
RCRA Code: Not reported
Meth Code: H129 - Other Treatment
Quantity Tons: 0.3
Waste Quantity: 600
Quantity Unit: P
Additional Code 1: Not reported
Additional Code 2: Not reported
Additional Code 3: Not reported
Additional Code 4: Not reported
Additional Code 5: Not reported

Additional Info:

Year: 2002
Gen EPA ID: CAD983670670

Shipment Date: 20020927
Creation Date: 2/11/2003 18:31:24
Receipt Date: 20021007
Manifest ID: 20509722
Trans EPA ID: CAL000225307
Trans Name: Not reported
Trans 2 EPA ID: CAR000049064
Trans 2 Name: Not reported
TSDf EPA ID: AZC950823111
Trans Name: Not reported
TSDf Alt EPA ID: Not reported
TSDf Alt Name: Not reported
Waste Code Description: 151 - Asbestos-containing waste
RCRA Code: Not reported
Meth Code: D80 - Disposal, Land Fill
Quantity Tons: 10.1136
Waste Quantity: 12
Quantity Unit: Y
Additional Code 1: Not reported
Additional Code 2: Not reported
Additional Code 3: Not reported
Additional Code 4: Not reported
Additional Code 5: Not reported

Shipment Date: 20020910
Creation Date: 1/27/2003 18:32:25
Receipt Date: 20020917
Manifest ID: 20509718
Trans EPA ID: CAL000225307

Map ID
Direction
Distance
Elevation

MAP FINDINGS

Site

Database(s)

EDR ID Number
EPA ID Number

CHILDRENS HOSPITAL (Continued)

S113019517

Trans Name: Not reported
Trans 2 EPA ID: CAR000047993
Trans 2 Name: Not reported
TSDf EPA ID: AZC950823111
Trans Name: Not reported
TSDf Alt EPA ID: Not reported
TSDf Alt Name: Not reported
Waste Code Description: 151 - Asbestos-containing waste
RCRA Code: Not reported
Meth Code: D80 - Disposal, Land Fill
Quantity Tons: 5.8996
Waste Quantity: 7
Quantity Unit: Y
Additional Code 1: Not reported
Additional Code 2: Not reported
Additional Code 3: Not reported
Additional Code 4: Not reported
Additional Code 5: Not reported

Shipment Date: 20020111
Creation Date: 3/7/2002 0:00:00
Receipt Date: 20020122
Manifest ID: 20509681
Trans EPA ID: CAL000225301
Trans Name: Not reported
Trans 2 EPA ID: CAR000049064
Trans 2 Name: Not reported
TSDf EPA ID: AZC950823111
Trans Name: Not reported
TSDf Alt EPA ID: AZC950823111
TSDf Alt Name: Not reported
Waste Code Description: 151 - Asbestos-containing waste
RCRA Code: Not reported
Meth Code: D80 - Disposal, Land Fill
Quantity Tons: 6.7424
Waste Quantity: 8
Quantity Unit: Y
Additional Code 1: Not reported
Additional Code 2: Not reported
Additional Code 3: Not reported
Additional Code 4: Not reported
Additional Code 5: Not reported

Additional Info:

Year: 1996
Gen EPA ID: CAD983670670

Shipment Date: 19961009
Creation Date: 5/20/1997 0:00:00
Receipt Date: 19961010
Manifest ID: 95147880
Trans EPA ID: CAL000122391
Trans Name: Not reported
Trans 2 EPA ID: CAD981455520
Trans 2 Name: Not reported
TSDf EPA ID: CAD009007626
Trans Name: Not reported

Map ID
Direction
Distance
Elevation

MAP FINDINGS

Site

Database(s)

EDR ID Number
EPA ID Number

CHILDRENS HOSPITAL (Continued)

S113019517

TSDF Alt EPA ID: Not reported
TSDF Alt Name: Not reported
Waste Code Description: 151 - Asbestos-containing waste
RCRA Code: Not reported
Meth Code: D80 - Disposal, Land Fill
Quantity Tons: 0.8428
Waste Quantity: 1
Quantity Unit: Y
Additional Code 1: Not reported
Additional Code 2: Not reported
Additional Code 3: Not reported
Additional Code 4: Not reported
Additional Code 5: Not reported

Shipment Date: 19960909
Creation Date: 5/30/1997 0:00:00
Receipt Date: 19960910
Manifest ID: 95147796
Trans EPA ID: CAL000122391
Trans Name: Not reported
Trans 2 EPA ID: CAD981455520
Trans 2 Name: Not reported
TSDF EPA ID: CAD009007626
Trans Name: Not reported
TSDF Alt EPA ID: Not reported
TSDF Alt Name: Not reported
Waste Code Description: 151 - Asbestos-containing waste
RCRA Code: Not reported
Meth Code: D80 - Disposal, Land Fill
Quantity Tons: 6.7424
Waste Quantity: 8
Quantity Unit: Y
Additional Code 1: Not reported
Additional Code 2: Not reported
Additional Code 3: Not reported
Additional Code 4: Not reported
Additional Code 5: Not reported

Shipment Date: 19960904
Creation Date: 5/30/1997 0:00:00
Receipt Date: 19960906
Manifest ID: 95147797
Trans EPA ID: CAD000048934
Trans Name: Not reported
Trans 2 EPA ID: Not reported
Trans 2 Name: Not reported
TSDF EPA ID: AZC951206114
Trans Name: Not reported
TSDF Alt EPA ID: Not reported
TSDF Alt Name: Not reported
Waste Code Description: 151 - Asbestos-containing waste
RCRA Code: Not reported
Meth Code: D80 - Disposal, Land Fill
Quantity Tons: 29.498
Waste Quantity: 35
Quantity Unit: Y
Additional Code 1: Not reported

Map ID
Direction
Distance
Elevation

MAP FINDINGS

Site

Database(s)

EDR ID Number
EPA ID Number

CHILDRENS HOSPITAL (Continued)

S113019517

Additional Code 2:	Not reported
Additional Code 3:	Not reported
Additional Code 4:	Not reported
Additional Code 5:	Not reported
Shipment Date:	19960903
Creation Date:	5/30/1997 0:00:00
Receipt Date:	19960910
Manifest ID:	95147798
Trans EPA ID:	CAL000122391
Trans Name:	Not reported
Trans 2 EPA ID:	CAD981455520
Trans 2 Name:	Not reported
TSDf EPA ID:	CAD009007626
Trans Name:	Not reported
TSDf Alt EPA ID:	Not reported
TSDf Alt Name:	Not reported
Waste Code Description:	151 - Asbestos-containing waste
RCRA Code:	Not reported
Meth Code:	D80 - Disposal, Land Fill
Quantity Tons:	19.3844
Waste Quantity:	23
Quantity Unit:	Y
Additional Code 1:	Not reported
Additional Code 2:	Not reported
Additional Code 3:	Not reported
Additional Code 4:	Not reported
Additional Code 5:	Not reported
Shipment Date:	19960823
Creation Date:	5/30/1997 0:00:00
Receipt Date:	19960823
Manifest ID:	95147792
Trans EPA ID:	CAD981455520
Trans Name:	Not reported
Trans 2 EPA ID:	Not reported
Trans 2 Name:	Not reported
TSDf EPA ID:	CAD009007626
Trans Name:	Not reported
TSDf Alt EPA ID:	Not reported
TSDf Alt Name:	Not reported
Waste Code Description:	151 - Asbestos-containing waste
RCRA Code:	Not reported
Meth Code:	D80 - Disposal, Land Fill
Quantity Tons:	25.284
Waste Quantity:	30
Quantity Unit:	Y
Additional Code 1:	Not reported
Additional Code 2:	Not reported
Additional Code 3:	Not reported
Additional Code 4:	Not reported
Additional Code 5:	Not reported
Shipment Date:	19960722
Creation Date:	5/20/1997 0:00:00
Receipt Date:	19960725
Manifest ID:	95531311

Map ID
Direction
Distance
Elevation

MAP FINDINGS

Site

Database(s)

EDR ID Number
EPA ID Number

CHILDRENS HOSPITAL (Continued)

S113019517

Trans EPA ID: CAL922304939
Trans Name: Not reported
Trans 2 EPA ID: CAD983668583
Trans 2 Name: Not reported
TSDf EPA ID: IRC957100891
Trans Name: Not reported
TSDf Alt EPA ID: Not reported
TSDf Alt Name: Not reported
Waste Code Description: 151 - Asbestos-containing waste
RCRA Code: Not reported
Meth Code: D80 - Disposal, Land Fill
Quantity Tons: 21.6599
Waste Quantity: 25.7
Quantity Unit: Y
Additional Code 1: Not reported
Additional Code 2: Not reported
Additional Code 3: Not reported
Additional Code 4: Not reported
Additional Code 5: Not reported

Additional Info:

Year: 1997
Gen EPA ID: CAD983670670

Shipment Date: 19970715
Creation Date: 12/4/1997 0:00:00
Receipt Date: 19970718
Manifest ID: 95257675
Trans EPA ID: CAL000122391
Trans Name: Not reported
Trans 2 EPA ID: CAR000017657
Trans 2 Name: Not reported
TSDf EPA ID: CAD009007625
Trans Name: Not reported
TSDf Alt EPA ID: Not reported
TSDf Alt Name: Not reported
Waste Code Description: 151 - Asbestos-containing waste
RCRA Code: Not reported
Meth Code: D80 - Disposal, Land Fill
Quantity Tons: 2.5284
Waste Quantity: 3
Quantity Unit: Y
Additional Code 1: Not reported
Additional Code 2: Not reported
Additional Code 3: Not reported
Additional Code 4: Not reported
Additional Code 5: Not reported

Shipment Date: 19970704
Creation Date: 12/4/1997 0:00:00
Receipt Date: 19970711
Manifest ID: 95257668
Trans EPA ID: CAL000122391
Trans Name: Not reported
Trans 2 EPA ID: CAR000017657
Trans 2 Name: Not reported
TSDf EPA ID: CAD009007626

Map ID
Direction
Distance
Elevation

MAP FINDINGS

Site

Database(s)

EDR ID Number
EPA ID Number

CHILDRENS HOSPITAL (Continued)

S113019517

Trans Name: Not reported
TSDf Alt EPA ID: Not reported
TSDf Alt Name: Not reported
Waste Code Description: 151 - Asbestos-containing waste
RCRA Code: Not reported
Meth Code: D80 - Disposal, Land Fill
Quantity Tons: 1.6856
Waste Quantity: 2
Quantity Unit: Y
Additional Code 1: Not reported
Additional Code 2: Not reported
Additional Code 3: Not reported
Additional Code 4: Not reported
Additional Code 5: Not reported

Shipment Date: 19970530
Creation Date: 7/17/1997 0:00:00
Receipt Date: 19970604
Manifest ID: 95257666
Trans EPA ID: CAL000122391
Trans Name: Not reported
Trans 2 EPA ID: CAR000017657
Trans 2 Name: Not reported
TSDf EPA ID: CAD009007626
Trans Name: Not reported
TSDf Alt EPA ID: Not reported
TSDf Alt Name: Not reported
Waste Code Description: 151 - Asbestos-containing waste
RCRA Code: Not reported
Meth Code: D80 - Disposal, Land Fill
Quantity Tons: 3.3712
Waste Quantity: 4
Quantity Unit: Y
Additional Code 1: Not reported
Additional Code 2: Not reported
Additional Code 3: Not reported
Additional Code 4: Not reported
Additional Code 5: Not reported

Additional Info:

Year: 2014
Gen EPA ID: CAD983670670

Shipment Date: 20141230
Creation Date: 6/25/2015 22:15:19
Receipt Date: 20150112
Manifest ID: 013820633JJK
Trans EPA ID: CAR000070540
Trans Name: ADVANCED CHEMICAL TRANSPORT INC (SV)
Trans 2 EPA ID: Not reported
Trans 2 Name: Not reported
TSDf EPA ID: NMD002208627
Trans Name: ADVANCED CHEMICAL TREATMENT
TSDf Alt EPA ID: Not reported
TSDf Alt Name: Not reported
Waste Code Description: 343 - Unspecified organic liquid mixture
RCRA Code: Not reported

Map ID
Direction
Distance
Elevation

MAP FINDINGS

Site

Database(s)

EDR ID Number
EPA ID Number

CHILDRENS HOSPITAL (Continued)

S113019517

Meth Code:	H141 - Storage, Bulking, And/Or Transfer Off Site--No Treatment/Reovery (H010-H129) Or (H131-H135)
Quantity Tons:	0.102
Waste Quantity:	30
Quantity Unit:	G
Additional Code 1:	Not reported
Additional Code 2:	Not reported
Additional Code 3:	Not reported
Additional Code 4:	Not reported
Additional Code 5:	Not reported
Shipment Date:	20141230
Creation Date:	6/25/2015 22:15:19
Receipt Date:	20150112
Manifest ID:	013820633JJK
Trans EPA ID:	CAR000070540
Trans Name:	ADVANCED CHEMICAL TRANSPORT INC (SV)
Trans 2 EPA ID:	Not reported
Trans 2 Name:	Not reported
TSDf EPA ID:	NMD002208627
Trans Name:	ADVANCED CHEMICAL TREATMENT
TSDf Alt EPA ID:	Not reported
TSDf Alt Name:	Not reported
Waste Code Description:	741 - Liquids with halogenated organic compounds > 1000 mg/l
RCRA Code:	F003
Meth Code:	H141 - Storage, Bulking, And/Or Transfer Off Site--No Treatment/Reovery (H010-H129) Or (H131-H135)
Quantity Tons:	0.1251
Waste Quantity:	30
Quantity Unit:	G
Additional Code 1:	D022
Additional Code 2:	D008
Additional Code 3:	D001
Additional Code 4:	Not reported
Additional Code 5:	Not reported
Shipment Date:	20141230
Creation Date:	1/21/2016 22:15:11
Receipt Date:	Not reported
Manifest ID:	013820631JJK
Trans EPA ID:	CAR000070540
Trans Name:	ADVANCED CHEMICAL TRANSPORT INC (SV)
Trans 2 EPA ID:	Not reported
Trans 2 Name:	Not reported
TSDf EPA ID:	UTD981552177
Trans Name:	CLEAN HARBORS ARAGONITE LLC
TSDf Alt EPA ID:	Not reported
TSDf Alt Name:	Not reported
Waste Code Description:	322 - Biological waste other than sewage sludge
RCRA Code:	Not reported
Meth Code:	- Not reported
Quantity Tons:	0.01251
Waste Quantity:	3
Quantity Unit:	G
Additional Code 1:	Not reported
Additional Code 2:	Not reported
Additional Code 3:	Not reported

Map ID
Direction
Distance
Elevation

MAP FINDINGS

Site

Database(s)

EDR ID Number
EPA ID Number

CHILDRENS HOSPITAL (Continued)

S113019517

Additional Code 4: Not reported
Additional Code 5: Not reported

Shipment Date: 20141230
Creation Date: 6/25/2015 22:15:19
Receipt Date: 20150203
Manifest ID: 013820632JJK
Trans EPA ID: CAR000070540
Trans Name: ADVANCED CHEMICAL TRANSPORT INC (SV)
Trans 2 EPA ID: MAD039322250
Trans 2 Name: CLEAN HARBORS ENV SERV INC
TSDf EPA ID: ARD069748192
Trans Name: CLEAN HARBORS EL DORADO LLC
TSDf Alt EPA ID: Not reported
TSDf Alt Name: Not reported
Waste Code Description: 311 - Pharmaceutical waste
RCRA Code: P075
Meth Code: H040 - Incineration--Thermal Destruction Other Than Use As A Fuel
Quantity Tons: 0.0005
Waste Quantity: 1
Quantity Unit: P
Additional Code 1: P001
Additional Code 2: U188
Additional Code 3: D005
Additional Code 4: Not reported
Additional Code 5: Not reported

Shipment Date: 20141230
Creation Date: 3/26/2015 22:15:06
Receipt Date: 20150122
Manifest ID: 013820630JJK
Trans EPA ID: CAR000070540
Trans Name: ADVANCED CHEMICAL TRANSPORT INC (SV)
Trans 2 EPA ID: MAD039322250
Trans 2 Name: CLEAN HARBORS ENV SERV INC
TSDf EPA ID: CAD044429835
Trans Name: CLEAN HARBORS WILMINGTON LLC
TSDf Alt EPA ID: Not reported
TSDf Alt Name: Not reported
Waste Code Description: 141 - Off-specification, aged, or surplus inorganics
RCRA Code: Not reported
Meth Code: - Not reported
Quantity Tons: 0.008
Waste Quantity: 16
Quantity Unit: P
Additional Code 1: Not reported
Additional Code 2: Not reported
Additional Code 3: Not reported
Additional Code 4: Not reported
Additional Code 5: Not reported

Shipment Date: 20141230
Creation Date: 3/26/2015 22:15:06
Receipt Date: 20150122
Manifest ID: 013820630JJK
Trans EPA ID: CAR000070540
Trans Name: ADVANCED CHEMICAL TRANSPORT INC (SV)

Map ID
Direction
Distance
Elevation

MAP FINDINGS

Site

Database(s)

EDR ID Number
EPA ID Number

CHILDRENS HOSPITAL (Continued)

S113019517

Trans 2 EPA ID: MAD039322250
Trans 2 Name: CLEAN HARBORS ENV SERV INC
TSDf EPA ID: CAD044429835
Trans Name: CLEAN HARBORS WILMINGTON LLC
TSDf Alt EPA ID: Not reported
TSDf Alt Name: Not reported
Waste Code Description: 541 - Photochemicals / photo processing waste
RCRA Code: Not reported
Meth Code: H141 - Storage, Bulking, And/Or Transfer Off Site--No Treatment/Reovery (H010-H129) Or (H131-H135)

Quantity Tons: 0.06255
Waste Quantity: 15
Quantity Unit: G
Additional Code 1: Not reported
Additional Code 2: Not reported
Additional Code 3: Not reported
Additional Code 4: Not reported
Additional Code 5: Not reported

Shipment Date: 20141223
Creation Date: 6/25/2015 22:15:06
Receipt Date: 20141226
Manifest ID: 013813804JJK
Trans EPA ID: CAD028277036
Trans Name: ASBURY ENVIRONMENTAL SERVICES
Trans 2 EPA ID: Not reported
Trans 2 Name: Not reported
TSDf EPA ID: CAT080013352
Trans Name: DEMENNO / KERDOON
TSDf Alt EPA ID: Not reported
TSDf Alt Name: Not reported
Waste Code Description: 223 - Unspecified oil-containing waste
RCRA Code: Not reported
Meth Code: H039 - Other Recovery Of Reclamation For Reuse Including Acid Regeneration, Organics Recovery Ect

Quantity Tons: 1.2093
Waste Quantity: 290
Quantity Unit: G
Additional Code 1: Not reported
Additional Code 2: Not reported
Additional Code 3: Not reported
Additional Code 4: Not reported
Additional Code 5: Not reported

Shipment Date: 20141125
Creation Date: 3/27/2015 22:15:05
Receipt Date: 20141218
Manifest ID: 013818198JJK
Trans EPA ID: CAR000070540
Trans Name: ADVANCED CHEMICAL TRANSPORT INC (SV)
Trans 2 EPA ID: MAD039322250
Trans 2 Name: CLEAN HARBORS ENV SVCS INC
TSDf EPA ID: CAD044429835
Trans Name: CLEAN HARBORS WILMINGTON LLC
TSDf Alt EPA ID: Not reported
TSDf Alt Name: Not reported
Waste Code Description: 134 - Aqueous solution with <10% total organic residues

Map ID
Direction
Distance
Elevation

MAP FINDINGS

Site

Database(s)

EDR ID Number
EPA ID Number

CHILDRENS HOSPITAL (Continued)

S113019517

RCRA Code:	Not reported
Meth Code:	H141 - Storage, Bulking, And/Or Transfer Off Site--No Treatment/Reovery (H010-H129) Or (H131-H135)
Quantity Tons:	0.0285
Waste Quantity:	57
Quantity Unit:	P
Additional Code 1:	Not reported
Additional Code 2:	Not reported
Additional Code 3:	Not reported
Additional Code 4:	Not reported
Additional Code 5:	Not reported
Shipment Date:	20141125
Creation Date:	8/5/2015 22:15:22
Receipt Date:	20141216
Manifest ID:	013818199JJK
Trans EPA ID:	CAR000070540
Trans Name:	ADVANCED CHEMICAL TRANSPORT INC (SV)
Trans 2 EPA ID:	MAD039322250
Trans 2 Name:	CLEAN HARBORS ENV SERVICES
TSDf EPA ID:	UTD981552177
Trans Name:	CLEAN HARBORS ARAGONITE LLC
TSDf Alt EPA ID:	Not reported
TSDf Alt Name:	Not reported
Waste Code Description:	322 - Biological waste other than sewage sludge
RCRA Code:	Not reported
Meth Code:	H040 - Incineration--Thermal Destruction Other Than Use As A Fuel
Quantity Tons:	0.01251
Waste Quantity:	3
Quantity Unit:	G
Additional Code 1:	Not reported
Additional Code 2:	Not reported
Additional Code 3:	Not reported
Additional Code 4:	Not reported
Additional Code 5:	Not reported
Shipment Date:	20141021
Creation Date:	4/1/2015 22:15:06
Receipt Date:	20141110
Manifest ID:	013744806JJK
Trans EPA ID:	CAR000070540
Trans Name:	ADVANCED CHEMICAL TRANSPORT INC (SV)
Trans 2 EPA ID:	Not reported
Trans 2 Name:	Not reported
TSDf EPA ID:	NMD002208627
Trans Name:	ADVANCED CHEMICAL TREATMENT
TSDf Alt EPA ID:	Not reported
TSDf Alt Name:	Not reported
Waste Code Description:	741 - Liquids with halogenated organic compounds > 1000 mg/l
RCRA Code:	F003
Meth Code:	H141 - Storage, Bulking, And/Or Transfer Off Site--No Treatment/Reovery (H010-H129) Or (H131-H135)
Quantity Tons:	0.2502
Waste Quantity:	60
Quantity Unit:	G
Additional Code 1:	D022
Additional Code 2:	D008

Map ID
Direction
Distance
Elevation

MAP FINDINGS

Site

Database(s)

EDR ID Number
EPA ID Number

CHILDRENS HOSPITAL (Continued)

S113019517

Additional Code 3: D001
Additional Code 4: Not reported
Additional Code 5: Not reported

Additional Info:

Year: 2009
Gen EPA ID: CAD983670670

Shipment Date: 20091123
Creation Date: 6/29/2010 18:30:54
Receipt Date: 20091215
Manifest ID: 006003342JJK
Trans EPA ID: CAR000070540
Trans Name: ADVANCED CHEMICAL TRANSPORT
Trans 2 EPA ID: MAD039322250
Trans 2 Name: CLEAN HARBORS ENV SVCS
TSDf EPA ID: ARD069748192
Trans Name: CLEAN HARBORS EL DORADO LLC
TSDf Alt EPA ID: Not reported
TSDf Alt Name: Not reported
Waste Code Description: 134 - Aqueous solution with <10% total organic residues
RCRA Code: Not reported
Meth Code: H040 - Incineration--Thermal Destruction Other Than Use As A Fuel
Quantity Tons: 0.0435
Waste Quantity: 87
Quantity Unit: P
Additional Code 1: Not reported
Additional Code 2: Not reported
Additional Code 3: Not reported
Additional Code 4: Not reported
Additional Code 5: Not reported

Shipment Date: 20091123
Creation Date: 6/30/2010 18:30:18
Receipt Date: 20091204
Manifest ID: 006003340JJK
Trans EPA ID: CAR000070540
Trans Name: ADVANCED CHEMICAL TRANSPORT
Trans 2 EPA ID: UTR000007708
Trans 2 Name: SLT EXPRESSWAY INC
TSDf EPA ID: ARD981057870
Trans Name: RINECO CHEMICAL INDUSTRIES INC
TSDf Alt EPA ID: Not reported
TSDf Alt Name: Not reported
Waste Code Description: 741 - Liquids with halogenated organic compounds > 1000 mg/l
RCRA Code: F003
Meth Code: H061 - Fuel Blending Prior To Energy Recovery At Another Site
Quantity Tons: 0.2502
Waste Quantity: 60
Quantity Unit: G
Additional Code 1: D022
Additional Code 2: D008
Additional Code 3: D001
Additional Code 4: Not reported
Additional Code 5: Not reported

Shipment Date: 20091123

Map ID
Direction
Distance
Elevation

MAP FINDINGS

Site

Database(s)

EDR ID Number
EPA ID Number

CHILDRENS HOSPITAL (Continued)

S113019517

Creation Date: 3/5/2010 18:31:07
Receipt Date: 20091207
Manifest ID: 006003341JJK
Trans EPA ID: CAR000070540
Trans Name: ADVANCED CHEMICAL TRANSPORT
Trans 2 EPA ID: MAD039322250
Trans 2 Name: CLEAN HARBORS ENV SVCS
TSDf EPA ID: CAD044429835
Trans Name: CLEAN HARBORS WILMINGTON LLC
TSDf Alt EPA ID: Not reported
TSDf Alt Name: Not reported
Waste Code Description: 741 - Liquids with halogenated organic compounds > 1000 mg/l
RCRA Code: D002
Meth Code: H141 - Storage, Bulking, And/Or Transfer Off Site--No Treatment/Reovery (H010-H129) Or (H131-H135)

Quantity Tons: 0.009
Waste Quantity: 18
Quantity Unit: P
Additional Code 1: Not reported
Additional Code 2: Not reported
Additional Code 3: Not reported
Additional Code 4: Not reported
Additional Code 5: Not reported

Shipment Date: 20091119
Creation Date: 2/3/2010 18:30:22
Receipt Date: 20091201
Manifest ID: 000312549VES
Trans EPA ID: NJD080631369
Trans Name: VEOLIA ES TECHNICAL SOLUTIONS
Trans 2 EPA ID: Not reported
Trans 2 Name: Not reported
TSDf EPA ID: CAD008302903
Trans Name: VEOLIA ES TECHNICAL SOLUTIONS LLC
TSDf Alt EPA ID: Not reported
TSDf Alt Name: Not reported
Waste Code Description: 352 - Other organic solids
RCRA Code: Not reported
Meth Code: H141 - Storage, Bulking, And/Or Transfer Off Site--No Treatment/Reovery (H010-H129) Or (H131-H135)

Quantity Tons: 0.4
Waste Quantity: 800
Quantity Unit: P
Additional Code 1: Not reported
Additional Code 2: Not reported
Additional Code 3: Not reported
Additional Code 4: Not reported
Additional Code 5: Not reported

Shipment Date: 20091014
Creation Date: 12/8/2009 18:30:31
Receipt Date: 20091015
Manifest ID: 006002412JJK
Trans EPA ID: CAR000070540
Trans Name: ADVANCED CHEMICAL TRANSPORT
Trans 2 EPA ID: Not reported
Trans 2 Name: Not reported

Map ID
Direction
Distance
Elevation

MAP FINDINGS

Site

Database(s)

EDR ID Number
EPA ID Number

CHILDRENS HOSPITAL (Continued)

S113019517

TSDF EPA ID:	CAD982444481
Trans Name:	FILTER RECYCLING SERVICES INC
TSDF Alt EPA ID:	Not reported
TSDF Alt Name:	Not reported
Waste Code Description:	223 - Unspecified oil-containing waste
RCRA Code:	Not reported
Meth Code:	H129 - Other Treatment
Quantity Tons:	0.0935
Waste Quantity:	187
Quantity Unit:	P
Additional Code 1:	Not reported
Additional Code 2:	Not reported
Additional Code 3:	Not reported
Additional Code 4:	Not reported
Additional Code 5:	Not reported
Shipment Date:	20091014
Creation Date:	5/20/2010 18:30:47
Receipt Date:	20091028
Manifest ID:	006002411JJK
Trans EPA ID:	CAR000070540
Trans Name:	ADVANCED CHEMICAL TRANSPORT
Trans 2 EPA ID:	UTR000007708
Trans 2 Name:	SLT EXPRESS WAY INC
TSDF EPA ID:	ARD981057870
Trans Name:	RINECO CHEMICAL INDUSTRIES INC
TSDF Alt EPA ID:	Not reported
TSDF Alt Name:	Not reported
Waste Code Description:	741 - Liquids with halogenated organic compounds > 1000 mg/l
RCRA Code:	F003
Meth Code:	H061 - Fuel Blending Prior To Energy Recovery At Another Site
Quantity Tons:	0.2502
Waste Quantity:	60
Quantity Unit:	G
Additional Code 1:	D022
Additional Code 2:	D008
Additional Code 3:	D001
Additional Code 4:	Not reported
Additional Code 5:	Not reported
Shipment Date:	20090825
Creation Date:	4/12/2010 18:30:32
Receipt Date:	20090828
Manifest ID:	006002052JJK
Trans EPA ID:	CAR000070540
Trans Name:	ADVANCED CHEMICAL TRANSPORT
Trans 2 EPA ID:	UTR000007708
Trans 2 Name:	SLT EXPRESS WAY INC
TSDF EPA ID:	ARD981057870
Trans Name:	RINECO CHEMICAL INDUSTRIES INC
TSDF Alt EPA ID:	Not reported
TSDF Alt Name:	Not reported
Waste Code Description:	741 - Liquids with halogenated organic compounds > 1000 mg/l
RCRA Code:	F003
Meth Code:	H061 - Fuel Blending Prior To Energy Recovery At Another Site
Quantity Tons:	0.2502
Waste Quantity:	60

Map ID
Direction
Distance
Elevation

MAP FINDINGS

Site

Database(s)

EDR ID Number
EPA ID Number

CHILDRENS HOSPITAL (Continued)

S113019517

Quantity Unit:	G
Additional Code 1:	D022
Additional Code 2:	D008
Additional Code 3:	D001
Additional Code 4:	Not reported
Additional Code 5:	Not reported
Shipment Date:	20090825
Creation Date:	3/5/2010 18:31:00
Receipt Date:	20090921
Manifest ID:	006002053JJK
Trans EPA ID:	CAR000070540
Trans Name:	ADVANCED CHEMICAL TRANSPORT
Trans 2 EPA ID:	MAD039322250
Trans 2 Name:	CLEAN HARBORS
TSDf EPA ID:	ARD069748192
Trans Name:	CLEAN HARBORS EL DORADO LLC
TSDf Alt EPA ID:	Not reported
TSDf Alt Name:	Not reported
Waste Code Description:	134 - Aqueous solution with <10% total organic residues
RCRA Code:	Not reported
Meth Code:	H040 - Incineration--Thermal Destruction Other Than Use As A Fuel
Quantity Tons:	0.051
Waste Quantity:	102
Quantity Unit:	P
Additional Code 1:	Not reported
Additional Code 2:	Not reported
Additional Code 3:	Not reported
Additional Code 4:	Not reported
Additional Code 5:	Not reported
Shipment Date:	20090708
Creation Date:	12/31/2010 11:17:50
Receipt Date:	20090715
Manifest ID:	004226351JJK
Trans EPA ID:	CAR000159277
Trans Name:	GEN TEC SOLUTIONS INC
Trans 2 EPA ID:	CAD981412356
Trans 2 Name:	PACIFIC TRANS ENVIRONMENTAL SERVICES
TSDf EPA ID:	CAD008252405
Trans Name:	PACIFIC RESOURCE RECOVERY
TSDf Alt EPA ID:	Not reported
TSDf Alt Name:	Not reported
Waste Code Description:	741 - Liquids with halogenated organic compounds > 1000 mg/l
RCRA Code:	F003
Meth Code:	H061 - Fuel Blending Prior To Energy Recovery At Another Site
Quantity Tons:	0.2502
Waste Quantity:	60
Quantity Unit:	G
Additional Code 1:	D022
Additional Code 2:	D008
Additional Code 3:	D001
Additional Code 4:	Not reported
Additional Code 5:	Not reported
Shipment Date:	20090603
Creation Date:	12/31/2010 11:18:47

Map ID
Direction
Distance
Elevation

MAP FINDINGS

Site

Database(s)

EDR ID Number
EPA ID Number

CHILDRENS HOSPITAL (Continued)

S113019517

Receipt Date: 20090612
Manifest ID: 004226291JJK
Trans EPA ID: CAR000159277
Trans Name: GEN TEC SOLUTIONS INC
Trans 2 EPA ID: CAD981412356
Trans 2 Name: PACIFIC TRANS ENVIRONMENTAL SERVICES
TSDf EPA ID: CAD044429835
Trans Name: CLEAN HARBORS
TSDf Alt EPA ID: Not reported
TSDf Alt Name: Not reported
Waste Code Description: 541 - Photochemicals / photo processing waste
RCRA Code: Not reported
Meth Code: H141 - Storage, Bulking, And/Or Transfer Off Site--No Treatment/Reovery (H010-H129) Or (H131-H135)

Quantity Tons: 0.00834
Waste Quantity: 2
Quantity Unit: G
Additional Code 1: Not reported
Additional Code 2: Not reported
Additional Code 3: Not reported
Additional Code 4: Not reported
Additional Code 5: Not reported

Additional Info:
Year: 1995
Gen EPA ID: CAD983670670

Shipment Date: 19950220
Creation Date: 3/29/1996 0:00:00
Receipt Date: 19950223
Manifest ID: 95107842
Trans EPA ID: CAD981400518
Trans Name: Not reported
Trans 2 EPA ID: CAD981455520
Trans 2 Name: Not reported
TSDf EPA ID: CAD009007626
Trans Name: Not reported
TSDf Alt EPA ID: CAD009007626
TSDf Alt Name: Not reported
Waste Code Description: 151 - Asbestos-containing waste
RCRA Code: Not reported
Meth Code: D80 - Disposal, Land Fill
Quantity Tons: 4.2982
Waste Quantity: 5.1
Quantity Unit: Y
Additional Code 1: Not reported
Additional Code 2: Not reported
Additional Code 3: Not reported
Additional Code 4: Not reported
Additional Code 5: Not reported

Additional Info:
Year: 2015
Gen EPA ID: CAD983670670

Shipment Date: 20151229

Map ID
Direction
Distance
Elevation

MAP FINDINGS

Site

Database(s)

EDR ID Number
EPA ID Number

CHILDRENS HOSPITAL (Continued)

S113019517

Creation Date: 11/7/2016 18:32:02
Receipt Date: 20160119
Manifest ID: 014957022JJK
Trans EPA ID: CAR000070540
Trans Name: ADVANCED CHEMICAL TRANSPORT INC (SV)
Trans 2 EPA ID: Not reported
Trans 2 Name: Not reported
TSDf EPA ID: ARD981057870
Trans Name: RINECO CHEMICAL INDUSTRIES INC
TSDf Alt EPA ID: Not reported
TSDf Alt Name: Not reported
Waste Code Description: 741 - Liquids with halogenated organic compounds > 1000 mg/l
RCRA Code: F003
Meth Code: H061 - Fuel Blending Prior To Energy Recovery At Another Site
Quantity Tons: 0.1251
Waste Quantity: 30
Quantity Unit: G
Additional Code 1: D022
Additional Code 2: D008
Additional Code 3: D001
Additional Code 4: Not reported
Additional Code 5: Not reported

Shipment Date: 20151229
Creation Date: 10/17/2016 18:30:54
Receipt Date: 20160107
Manifest ID: 014957021JJK
Trans EPA ID: CAR000070540
Trans Name: ADVANCED CHEMICAL TRANSPORT INC (SV)
Trans 2 EPA ID: MAD039322250
Trans 2 Name: CLEAN HARBORS ENVIRONMENTAL SERV
TSDf EPA ID: UTD981552177
Trans Name: CLEAN HARBORS ARAGONITE LLC
TSDf Alt EPA ID: Not reported
TSDf Alt Name: Not reported
Waste Code Description: 322 - Biological waste other than sewage sludge
RCRA Code: Not reported
Meth Code: H040 - Incineration--Thermal Destruction Other Than Use As A Fuel
Quantity Tons: 0.01251
Waste Quantity: 3
Quantity Unit: G
Additional Code 1: Not reported
Additional Code 2: Not reported
Additional Code 3: Not reported
Additional Code 4: Not reported
Additional Code 5: Not reported

Shipment Date: 20151229
Creation Date: 5/24/2016 16:38:09
Receipt Date: 20160106
Manifest ID: 014957020JJK
Trans EPA ID: CAR000070540
Trans Name: ADVANCED CHEMICAL TRANSPORT INC (SV)
Trans 2 EPA ID: Not reported
Trans 2 Name: Not reported
TSDf EPA ID: CAD044429835
Trans Name: CLEAN HARBORS WILMINGTON LLC

Map ID
Direction
Distance
Elevation

MAP FINDINGS

Site

Database(s)

EDR ID Number
EPA ID Number

CHILDRENS HOSPITAL (Continued)

S113019517

TSDf Alt EPA ID:	Not reported
TSDf Alt Name:	Not reported
Waste Code Description:	331 - Off-specification, aged, or surplus organics
RCRA Code:	Not reported
Meth Code:	H141 - Storage, Bulking, And/Or Transfer Off Site--No Treatment/Reovery (H010-H129) Or (H131-H135)
Quantity Tons:	0.013
Waste Quantity:	26
Quantity Unit:	P
Additional Code 1:	Not reported
Additional Code 2:	Not reported
Additional Code 3:	Not reported
Additional Code 4:	Not reported
Additional Code 5:	Not reported
Shipment Date:	20151229
Creation Date:	11/7/2016 18:32:02
Receipt Date:	20160119
Manifest ID:	014957022JJK
Trans EPA ID:	CAR000070540
Trans Name:	ADVANCED CHEMICAL TRANSPORT INC (SV)
Trans 2 EPA ID:	Not reported
Trans 2 Name:	Not reported
TSDf EPA ID:	ARD981057870
Trans Name:	RINECO CHEMICAL INDUSTRIES INC
TSDf Alt EPA ID:	Not reported
TSDf Alt Name:	Not reported
Waste Code Description:	214 - Unspecified solvent mixture
RCRA Code:	F003
Meth Code:	H061 - Fuel Blending Prior To Energy Recovery At Another Site
Quantity Tons:	0.216
Waste Quantity:	60
Quantity Unit:	G
Additional Code 1:	Not reported
Additional Code 2:	Not reported
Additional Code 3:	Not reported
Additional Code 4:	Not reported
Additional Code 5:	Not reported
Shipment Date:	20151229
Creation Date:	5/24/2016 16:38:09
Receipt Date:	20160106
Manifest ID:	014957020JJK
Trans EPA ID:	CAR000070540
Trans Name:	ADVANCED CHEMICAL TRANSPORT INC (SV)
Trans 2 EPA ID:	Not reported
Trans 2 Name:	Not reported
TSDf EPA ID:	CAD044429835
Trans Name:	CLEAN HARBORS WILMINGTON LLC
TSDf Alt EPA ID:	Not reported
TSDf Alt Name:	Not reported
Waste Code Description:	331 - Off-specification, aged, or surplus organics
RCRA Code:	Not reported
Meth Code:	H141 - Storage, Bulking, And/Or Transfer Off Site--No Treatment/Reovery (H010-H129) Or (H131-H135)
Quantity Tons:	0.014
Waste Quantity:	28

Map ID
Direction
Distance
Elevation

MAP FINDINGS

Site

Database(s)

EDR ID Number
EPA ID Number

CHILDRENS HOSPITAL (Continued)

S113019517

Quantity Unit:	P
Additional Code 1:	Not reported
Additional Code 2:	Not reported
Additional Code 3:	Not reported
Additional Code 4:	Not reported
Additional Code 5:	Not reported
Shipment Date:	20151124
Creation Date:	7/1/2016 18:30:35
Receipt Date:	20151215
Manifest ID:	014956999JJK
Trans EPA ID:	CAR000070540
Trans Name:	ADVANCED CHEMICAL TRANSPORT INC (SV)
Trans 2 EPA ID:	Not reported
Trans 2 Name:	Not reported
TSDF EPA ID:	ARD981057870
Trans Name:	RINECO CHEMICAL INDUSTRIES INC
TSDF Alt EPA ID:	Not reported
TSDF Alt Name:	Not reported
Waste Code Description:	214 - Unspecified solvent mixture
RCRA Code:	F003
Meth Code:	H061 - Fuel Blending Prior To Energy Recovery At Another Site
Quantity Tons:	0.216
Waste Quantity:	60
Quantity Unit:	G
Additional Code 1:	Not reported
Additional Code 2:	Not reported
Additional Code 3:	Not reported
Additional Code 4:	Not reported
Additional Code 5:	Not reported
Shipment Date:	20151124
Creation Date:	7/1/2016 18:30:35
Receipt Date:	20151215
Manifest ID:	014956999JJK
Trans EPA ID:	CAR000070540
Trans Name:	ADVANCED CHEMICAL TRANSPORT INC (SV)
Trans 2 EPA ID:	Not reported
Trans 2 Name:	Not reported
TSDF EPA ID:	ARD981057870
Trans Name:	RINECO CHEMICAL INDUSTRIES INC
TSDF Alt EPA ID:	Not reported
TSDF Alt Name:	Not reported
Waste Code Description:	741 - Liquids with halogenated organic compounds > 1000 mg/l
RCRA Code:	F003
Meth Code:	H061 - Fuel Blending Prior To Energy Recovery At Another Site
Quantity Tons:	0.2502
Waste Quantity:	60
Quantity Unit:	G
Additional Code 1:	D022
Additional Code 2:	D008
Additional Code 3:	D001
Additional Code 4:	Not reported
Additional Code 5:	Not reported
Shipment Date:	20151124
Creation Date:	3/22/2016 22:15:24

Map ID
Direction
Distance
Elevation

MAP FINDINGS

Site

Database(s)

EDR ID Number
EPA ID Number

CHILDRENS HOSPITAL (Continued)

S113019517

Receipt Date: 20151202
Manifest ID: 014956997JJK
Trans EPA ID: CAR000070540
Trans Name: ADVANCED CHEMICAL TRANSPORT INC (SV)
Trans 2 EPA ID: Not reported
Trans 2 Name: Not reported
TSDf EPA ID: CAD044429835
Trans Name: CLEAN HARBORS WILMINGTON LLC
TSDf Alt EPA ID: Not reported
TSDf Alt Name: Not reported
Waste Code Description: 134 - Aqueous solution with <10% total organic residues
RCRA Code: Not reported
Meth Code: H141 - Storage, Bulking, And/Or Transfer Off Site--No Treatment/Reovery (H010-H129) Or (H131-H135)

Quantity Tons: 0.0385
Waste Quantity: 77
Quantity Unit: P
Additional Code 1: Not reported
Additional Code 2: Not reported
Additional Code 3: Not reported
Additional Code 4: Not reported
Additional Code 5: Not reported

Shipment Date: 20151124
Creation Date: 6/11/2016 18:30:14
Receipt Date: 20151207
Manifest ID: 014956998JJK
Trans EPA ID: CAR000070540
Trans Name: ADVANCED CHEMICAL TRANSPORT INC (SV)
Trans 2 EPA ID: MAD039322250
Trans 2 Name: CLEAN HARBORS ENVIRONMENTAL SERV
TSDf EPA ID: UTD981552177
Trans Name: CLEAN HARBORS ARAGONITE LLC
TSDf Alt EPA ID: Not reported
TSDf Alt Name: Not reported
Waste Code Description: 322 - Biological waste other than sewage sludge
RCRA Code: Not reported
Meth Code: H040 - Incineration--Thermal Destruction Other Than Use As A Fuel
Quantity Tons: 0.01251
Waste Quantity: 3
Quantity Unit: G
Additional Code 1: Not reported
Additional Code 2: Not reported
Additional Code 3: Not reported
Additional Code 4: Not reported
Additional Code 5: Not reported

Shipment Date: 20151022
Creation Date: 5/4/2016 22:16:02
Receipt Date: 20151117
Manifest ID: 014957654JJK
Trans EPA ID: CAR000070540
Trans Name: ADVANCED CHEMICAL TRANSPORT INC (SV)
Trans 2 EPA ID: Not reported
Trans 2 Name: Not reported
TSDf EPA ID: ARD981057870
Trans Name: RINECO CHEMICAL INDUSTRIES INC

Map ID
Direction
Distance
Elevation

MAP FINDINGS

Site

Database(s)

EDR ID Number
EPA ID Number

CHILDRENS HOSPITAL (Continued)

S113019517

TSDF Alt EPA ID: Not reported
TSDF Alt Name: Not reported
Waste Code Description: 214 - Unspecified solvent mixture
RCRA Code: F003
Meth Code: H061 - Fuel Blending Prior To Energy Recovery At Another Site
Quantity Tons: 0.216
Waste Quantity: 60
Quantity Unit: G
Additional Code 1: Not reported
Additional Code 2: Not reported
Additional Code 3: Not reported
Additional Code 4: Not reported
Additional Code 5: Not reported

Additional Info:

Year: 2016
Gen EPA ID: CAD983670670

Shipment Date: 20151229
Creation Date: 11/7/2016 18:32:02
Receipt Date: 20160119
Manifest ID: 014957022JJK
Trans EPA ID: CAR000070540
Trans Name: ADVANCED CHEMICAL TRANSPORT INC (SV)
Trans 2 EPA ID: Not reported
Trans 2 Name: Not reported
TSDF EPA ID: ARD981057870
Trans Name: RINECO CHEMICAL INDUSTRIES INC
TSDF Alt EPA ID: Not reported
TSDF Alt Name: Not reported
Waste Code Description: 741 - Liquids with halogenated organic compounds > 1000 mg/l
RCRA Code: F003
Meth Code: H061 - Fuel Blending Prior To Energy Recovery At Another Site
Quantity Tons: 0.1251
Waste Quantity: 30
Quantity Unit: G
Additional Code 1: D022
Additional Code 2: D008
Additional Code 3: D001
Additional Code 4: Not reported
Additional Code 5: Not reported

Shipment Date: 20151229
Creation Date: 5/24/2016 16:38:09
Receipt Date: 20160106
Manifest ID: 014957020JJK
Trans EPA ID: CAR000070540
Trans Name: ADVANCED CHEMICAL TRANSPORT INC (SV)
Trans 2 EPA ID: Not reported
Trans 2 Name: Not reported
TSDF EPA ID: CAD044429835
Trans Name: CLEAN HARBORS WILMINGTON LLC
TSDF Alt EPA ID: Not reported
TSDF Alt Name: Not reported
Waste Code Description: 331 - Off-specification, aged, or surplus organics
RCRA Code: Not reported
Meth Code: H141 - Storage, Bulking, And/Or Transfer Off Site--No

Map ID
Direction
Distance
Elevation

MAP FINDINGS

Site

Database(s)

EDR ID Number
EPA ID Number

CHILDRENS HOSPITAL (Continued)

S113019517

Quantity Tons:	Treatment/Reovery (H010-H129) Or (H131-H135) 0.014
Waste Quantity:	28
Quantity Unit:	P
Additional Code 1:	Not reported
Additional Code 2:	Not reported
Additional Code 3:	Not reported
Additional Code 4:	Not reported
Additional Code 5:	Not reported
Shipment Date:	20151229
Creation Date:	5/24/2016 16:38:09
Receipt Date:	20160106
Manifest ID:	014957020JJK
Trans EPA ID:	CAR000070540
Trans Name:	ADVANCED CHEMICAL TRANSPORT INC (SV)
Trans 2 EPA ID:	Not reported
Trans 2 Name:	Not reported
TSDf EPA ID:	CAD044429835
Trans Name:	CLEAN HARBORS WILMINGTON LLC
TSDf Alt EPA ID:	Not reported
TSDf Alt Name:	Not reported
Waste Code Description:	331 - Off-specification, aged, or surplus organics
RCRA Code:	Not reported
Meth Code:	H141 - Storage, Bulking, And/Or Transfer Off Site--No Treatment/Reovery (H010-H129) Or (H131-H135)
Quantity Tons:	0.013
Waste Quantity:	26
Quantity Unit:	P
Additional Code 1:	Not reported
Additional Code 2:	Not reported
Additional Code 3:	Not reported
Additional Code 4:	Not reported
Additional Code 5:	Not reported
Shipment Date:	20151229
Creation Date:	10/17/2016 18:30:54
Receipt Date:	20160107
Manifest ID:	014957021JJK
Trans EPA ID:	CAR000070540
Trans Name:	ADVANCED CHEMICAL TRANSPORT INC (SV)
Trans 2 EPA ID:	MAD039322250
Trans 2 Name:	CLEAN HARBORS ENVIRONMENTAL SERV
TSDf EPA ID:	UTD981552177
Trans Name:	CLEAN HARBORS ARAGONITE LLC
TSDf Alt EPA ID:	Not reported
TSDf Alt Name:	Not reported
Waste Code Description:	322 - Biological waste other than sewage sludge
RCRA Code:	Not reported
Meth Code:	H040 - Incineration--Thermal Destruction Other Than Use As A Fuel
Quantity Tons:	0.01251
Waste Quantity:	3
Quantity Unit:	G
Additional Code 1:	Not reported
Additional Code 2:	Not reported
Additional Code 3:	Not reported
Additional Code 4:	Not reported

Map ID
Direction
Distance
Elevation

MAP FINDINGS

Site

Database(s)

EDR ID Number
EPA ID Number

CHILDRENS HOSPITAL (Continued)

S113019517

Additional Code 5:	Not reported
Shipment Date:	20151229
Creation Date:	11/7/2016 18:32:02
Receipt Date:	20160119
Manifest ID:	014957022JJK
Trans EPA ID:	CAR000070540
Trans Name:	ADVANCED CHEMICAL TRANSPORT INC (SV)
Trans 2 EPA ID:	Not reported
Trans 2 Name:	Not reported
TSDf EPA ID:	ARD981057870
Trans Name:	RINECO CHEMICAL INDUSTRIES INC
TSDf Alt EPA ID:	Not reported
TSDf Alt Name:	Not reported
Waste Code Description:	214 - Unspecified solvent mixture
RCRA Code:	F003
Meth Code:	H061 - Fuel Blending Prior To Energy Recovery At Another Site
Quantity Tons:	0.216
Waste Quantity:	60
Quantity Unit:	G
Additional Code 1:	Not reported
Additional Code 2:	Not reported
Additional Code 3:	Not reported
Additional Code 4:	Not reported
Additional Code 5:	Not reported
Shipment Date:	20151124
Creation Date:	7/1/2016 18:30:35
Receipt Date:	20151215
Manifest ID:	014956999JJK
Trans EPA ID:	CAR000070540
Trans Name:	ADVANCED CHEMICAL TRANSPORT INC (SV)
Trans 2 EPA ID:	Not reported
Trans 2 Name:	Not reported
TSDf EPA ID:	ARD981057870
Trans Name:	RINECO CHEMICAL INDUSTRIES INC
TSDf Alt EPA ID:	Not reported
TSDf Alt Name:	Not reported
Waste Code Description:	214 - Unspecified solvent mixture
RCRA Code:	F003
Meth Code:	H061 - Fuel Blending Prior To Energy Recovery At Another Site
Quantity Tons:	0.216
Waste Quantity:	60
Quantity Unit:	G
Additional Code 1:	Not reported
Additional Code 2:	Not reported
Additional Code 3:	Not reported
Additional Code 4:	Not reported
Additional Code 5:	Not reported
Shipment Date:	20151124
Creation Date:	7/1/2016 18:30:35
Receipt Date:	20151215
Manifest ID:	014956999JJK
Trans EPA ID:	CAR000070540
Trans Name:	ADVANCED CHEMICAL TRANSPORT INC (SV)
Trans 2 EPA ID:	Not reported

Map ID
Direction
Distance
Elevation

MAP FINDINGS

Site

Database(s)

EDR ID Number
EPA ID Number

CHILDRENS HOSPITAL (Continued)

S113019517

Trans 2 Name:	Not reported
TSDf EPA ID:	ARD981057870
Trans Name:	RINECO CHEMICAL INDUSTRIES INC
TSDf Alt EPA ID:	Not reported
TSDf Alt Name:	Not reported
Waste Code Description:	741 - Liquids with halogenated organic compounds > 1000 mg/l
RCRA Code:	F003
Meth Code:	H061 - Fuel Blending Prior To Energy Recovery At Another Site
Quantity Tons:	0.2502
Waste Quantity:	60
Quantity Unit:	G
Additional Code 1:	D022
Additional Code 2:	D008
Additional Code 3:	D001
Additional Code 4:	Not reported
Additional Code 5:	Not reported
Shipment Date:	20151124
Creation Date:	6/11/2016 18:30:14
Receipt Date:	20151207
Manifest ID:	014956998JJK
Trans EPA ID:	CAR000070540
Trans Name:	ADVANCED CHEMICAL TRANSPORT INC (SV)
Trans 2 EPA ID:	MAD039322250
Trans 2 Name:	CLEAN HARBORS ENVIRONMENTAL SERV
TSDf EPA ID:	UTD981552177
Trans Name:	CLEAN HARBORS ARAGONITE LLC
TSDf Alt EPA ID:	Not reported
TSDf Alt Name:	Not reported
Waste Code Description:	322 - Biological waste other than sewage sludge
RCRA Code:	Not reported
Meth Code:	H040 - Incineration--Thermal Destruction Other Than Use As A Fuel
Quantity Tons:	0.01251
Waste Quantity:	3
Quantity Unit:	G
Additional Code 1:	Not reported
Additional Code 2:	Not reported
Additional Code 3:	Not reported
Additional Code 4:	Not reported
Additional Code 5:	Not reported
Shipment Date:	20151124
Creation Date:	3/22/2016 22:15:24
Receipt Date:	20151202
Manifest ID:	014956997JJK
Trans EPA ID:	CAR000070540
Trans Name:	ADVANCED CHEMICAL TRANSPORT INC (SV)
Trans 2 EPA ID:	Not reported
Trans 2 Name:	Not reported
TSDf EPA ID:	CAD044429835
Trans Name:	CLEAN HARBORS WILMINGTON LLC
TSDf Alt EPA ID:	Not reported
TSDf Alt Name:	Not reported
Waste Code Description:	134 - Aqueous solution with <10% total organic residues
RCRA Code:	Not reported
Meth Code:	H141 - Storage, Bulking, And/Or Transfer Off Site--No Treatment/Reovery (H010-H129) Or (H131-H135)

Map ID
Direction
Distance
Elevation

MAP FINDINGS

Site

Database(s)

EDR ID Number
EPA ID Number

CHILDRENS HOSPITAL (Continued)

S113019517

Quantity Tons: 0.0385
Waste Quantity: 77
Quantity Unit: P
Additional Code 1: Not reported
Additional Code 2: Not reported
Additional Code 3: Not reported
Additional Code 4: Not reported
Additional Code 5: Not reported

Shipment Date: 20151022
Creation Date: 12/22/2015 22:15:07
Receipt Date: 20151028
Manifest ID: 014957651JJK
Trans EPA ID: CAR000070540
Trans Name: ADVANCED CHEMICAL TRANSPORT INC (SV)
Trans 2 EPA ID: Not reported
Trans 2 Name: Not reported
TSDf EPA ID: CAD044429835
Trans Name: CLEAN HARBORS WILMINGTON LLC
TSDf Alt EPA ID: Not reported
TSDf Alt Name: Not reported
Waste Code Description: 134 - Aqueous solution with <10% total organic residues
RCRA Code: Not reported
Meth Code: H141 - Storage, Bulking, And/Or Transfer Off Site--No Treatment/Reovery (H010-H129) Or (H131-H135)

Quantity Tons: 0.029
Waste Quantity: 58
Quantity Unit: P
Additional Code 1: Not reported
Additional Code 2: Not reported
Additional Code 3: Not reported
Additional Code 4: Not reported
Additional Code 5: Not reported

Additional Info:

Year: 2006
Gen EPA ID: CAD983670670

Shipment Date: 20061212
Creation Date: 4/5/2011 16:13:34
Receipt Date: 20061215
Manifest ID: 000495139JJK
Trans EPA ID: CAR000157909
Trans Name: SPECTRUM ENVIRONMENTAL
Trans 2 EPA ID: Not reported
Trans 2 Name: Not reported
TSDf EPA ID: CAD044429835
Trans Name: CLEAN HARBORS - WILMINGTON
TSDf Alt EPA ID: Not reported
TSDf Alt Name: Not reported
Waste Code Description: 724 - Liquids with lead > 500 mg/l
RCRA Code: F003
Meth Code: H141 - Storage, Bulking, And/Or Transfer Off Site--No Treatment/Reovery (H010-H129) Or (H131-H135)

Quantity Tons: 0.2502
Waste Quantity: 60
Quantity Unit: G

Map ID
Direction
Distance
Elevation

MAP FINDINGS

Site

Database(s)

EDR ID Number
EPA ID Number

CHILDRENS HOSPITAL (Continued)

S113019517

Additional Code 1:	D022
Additional Code 2:	D008
Additional Code 3:	D001
Additional Code 4:	Not reported
Additional Code 5:	Not reported
Shipment Date:	20061107
Creation Date:	4/5/2011 16:13:06
Receipt Date:	20061110
Manifest ID:	000495090JJK
Trans EPA ID:	CAR000157909
Trans Name:	SPECTRUM ENVIRONMENTAL
Trans 2 EPA ID:	Not reported
Trans 2 Name:	Not reported
TSDf EPA ID:	CAD044429835
Trans Name:	CLEAN HARBORS - WILMINGTON
TSDf Alt EPA ID:	Not reported
TSDf Alt Name:	Not reported
Waste Code Description:	- Not reported
RCRA Code:	F003
Meth Code:	H141 - Storage, Bulking, And/Or Transfer Off Site--No Treatment/Reovery (H010-H129) Or (H131-H135)
Quantity Tons:	0.2502
Waste Quantity:	60
Quantity Unit:	G
Additional Code 1:	D022
Additional Code 2:	D008
Additional Code 3:	D001
Additional Code 4:	Not reported
Additional Code 5:	Not reported
Shipment Date:	20061107
Creation Date:	4/5/2011 16:13:06
Receipt Date:	20061110
Manifest ID:	000495090JJK
Trans EPA ID:	CAR000157909
Trans Name:	SPECTRUM ENVIRONMENTAL
Trans 2 EPA ID:	Not reported
Trans 2 Name:	Not reported
TSDf EPA ID:	CAD044429835
Trans Name:	CLEAN HARBORS - WILMINGTON
TSDf Alt EPA ID:	Not reported
TSDf Alt Name:	Not reported
Waste Code Description:	134 - Aqueous solution with <10% total organic residues
RCRA Code:	Not reported
Meth Code:	H141 - Storage, Bulking, And/Or Transfer Off Site--No Treatment/Reovery (H010-H129) Or (H131-H135)
Quantity Tons:	0.0275
Waste Quantity:	55
Quantity Unit:	P
Additional Code 1:	Not reported
Additional Code 2:	Not reported
Additional Code 3:	Not reported
Additional Code 4:	Not reported
Additional Code 5:	Not reported

Map ID
Direction
Distance
Elevation

MAP FINDINGS

Site

Database(s)

EDR ID Number
EPA ID Number

CHILDRENS HOSPITAL (Continued)

S113019517

Additional Info:

Year:	2011
Gen EPA ID:	CAD983670670
Shipment Date:	20111220
Creation Date:	5/24/2012 20:30:15
Receipt Date:	20120107
Manifest ID:	009213491JJK
Trans EPA ID:	CAR000070540
Trans Name:	ADVANCED CHEMICAL TRANSPORT INC (SV)
Trans 2 EPA ID:	OKD981588791
Trans 2 Name:	TRIAD TRANSPORT
TSDf EPA ID:	ARD981057870
Trans Name:	RINECO CHEMICAL INDUSTRIES INC
TSDf Alt EPA ID:	Not reported
TSDf Alt Name:	Not reported
Waste Code Description:	741 - Liquids with halogenated organic compounds > 1000 mg/l
RCRA Code:	F003
Meth Code:	H061 - Fuel Blending Prior To Energy Recovery At Another Site
Quantity Tons:	0.1251
Waste Quantity:	30
Quantity Unit:	G
Additional Code 1:	D022
Additional Code 2:	D008
Additional Code 3:	D001
Additional Code 4:	Not reported
Additional Code 5:	Not reported
Shipment Date:	20111220
Creation Date:	3/27/2012 20:30:14
Receipt Date:	20120103
Manifest ID:	009213490JJK
Trans EPA ID:	CAR000070540
Trans Name:	ADVANCED CHEMICAL TRANSPORT INC (SV)
Trans 2 EPA ID:	MAD039322250
Trans 2 Name:	CLEAN HARBORS ENV SVCS
TSDf EPA ID:	CAD044429835
Trans Name:	CLEAN HARBORS WILMINGTON LLC
TSDf Alt EPA ID:	Not reported
TSDf Alt Name:	Not reported
Waste Code Description:	741 - Liquids with halogenated organic compounds > 1000 mg/l
RCRA Code:	D002
Meth Code:	H141 - Storage, Bulking, And/Or Transfer Off Site--No Treatment/Reovery (H010-H129) Or (H131-H135)
Quantity Tons:	0.02919
Waste Quantity:	7
Quantity Unit:	G
Additional Code 1:	Not reported
Additional Code 2:	Not reported
Additional Code 3:	Not reported
Additional Code 4:	Not reported
Additional Code 5:	Not reported
Shipment Date:	20111220
Creation Date:	3/27/2012 20:30:14
Receipt Date:	20120103
Manifest ID:	009213490JJK

Map ID
Direction
Distance
Elevation

MAP FINDINGS

Site

Database(s)

EDR ID Number
EPA ID Number

CHILDRENS HOSPITAL (Continued)

S113019517

Trans EPA ID: CAR000070540
Trans Name: ADVANCED CHEMICAL TRANSPORT INC (SV)
Trans 2 EPA ID: MAD039322250
Trans 2 Name: CLEAN HARBORS ENV SVCS
TSDf EPA ID: CAD044429835
Trans Name: CLEAN HARBORS WILMINGTON LLC
TSDf Alt EPA ID: Not reported
TSDf Alt Name: Not reported
Waste Code Description: 331 - Off-specification, aged, or surplus organics
RCRA Code: Not reported
Meth Code: H141 - Storage, Bulking, And/Or Transfer Off Site--No Treatment/Reovery (H010-H129) Or (H131-H135)

Quantity Tons: 0.004
Waste Quantity: 8
Quantity Unit: P
Additional Code 1: Not reported
Additional Code 2: Not reported
Additional Code 3: Not reported
Additional Code 4: Not reported
Additional Code 5: Not reported

Shipment Date: 20111220
Creation Date: 3/27/2012 20:30:14
Receipt Date: 20120103
Manifest ID: 009213490JJK
Trans EPA ID: CAR000070540
Trans Name: ADVANCED CHEMICAL TRANSPORT INC (SV)
Trans 2 EPA ID: MAD039322250
Trans 2 Name: CLEAN HARBORS ENV SVCS
TSDf EPA ID: CAD044429835
Trans Name: CLEAN HARBORS WILMINGTON LLC
TSDf Alt EPA ID: Not reported
TSDf Alt Name: Not reported
Waste Code Description: 331 - Off-specification, aged, or surplus organics
RCRA Code: Not reported
Meth Code: H141 - Storage, Bulking, And/Or Transfer Off Site--No Treatment/Reovery (H010-H129) Or (H131-H135)

Quantity Tons: 0.003
Waste Quantity: 6
Quantity Unit: P
Additional Code 1: Not reported
Additional Code 2: Not reported
Additional Code 3: Not reported
Additional Code 4: Not reported
Additional Code 5: Not reported

Shipment Date: 20111123
Creation Date: 2/7/2012 20:30:12
Receipt Date: 20111201
Manifest ID: 001518261JJK
Trans EPA ID: CAR000049064
Trans Name: ECTI
Trans 2 EPA ID: Not reported
Trans 2 Name: Not reported
TSDf EPA ID: CAD983670670
Trans Name: AZUSA LAND RECLAMATION
TSDf Alt EPA ID: Not reported

Map ID
Direction
Distance
Elevation

MAP FINDINGS

Site

Database(s)

EDR ID Number
EPA ID Number

CHILDRENS HOSPITAL (Continued)

S113019517

TSDf Alt Name:	Not reported
Waste Code Description:	151 - Asbestos-containing waste
RCRA Code:	Not reported
Meth Code:	H132 - Landfill Or Surface Impoundment That Will Be Closed As Landfill(To Include On-Site Treatment And/Or Stabilization)
Quantity Tons:	0.4
Waste Quantity:	1
Quantity Unit:	Y
Additional Code 1:	Not reported
Additional Code 2:	Not reported
Additional Code 3:	Not reported
Additional Code 4:	Not reported
Additional Code 5:	Not reported
Shipment Date:	20111122
Creation Date:	6/27/2012 20:30:08
Receipt Date:	20111205
Manifest ID:	009213169JJK
Trans EPA ID:	CAR000070540
Trans Name:	ADVANCED CHEMICAL TRANSPORT INC (SV)
Trans 2 EPA ID:	Not reported
Trans 2 Name:	Not reported
TSDf EPA ID:	ARD981057870
Trans Name:	RINECO CHEMICAL INDUSTRIES INC
TSDf Alt EPA ID:	Not reported
TSDf Alt Name:	Not reported
Waste Code Description:	741 - Liquids with halogenated organic compounds > 1000 mg/l
RCRA Code:	F003
Meth Code:	H061 - Fuel Blending Prior To Energy Recovery At Another Site
Quantity Tons:	0.2502
Waste Quantity:	60
Quantity Unit:	G
Additional Code 1:	D022
Additional Code 2:	D008
Additional Code 3:	D001
Additional Code 4:	Not reported
Additional Code 5:	Not reported
Shipment Date:	20111122
Creation Date:	3/16/2012 20:30:29
Receipt Date:	20111205
Manifest ID:	009213170JJK
Trans EPA ID:	CAR000070540
Trans Name:	ADVANCED CHEMICAL TRANSPORT INC (SV)
Trans 2 EPA ID:	MAD039322250
Trans 2 Name:	CLEAN HARBORS ENV SVCS
TSDf EPA ID:	CAD044429835
Trans Name:	CLEAN HARBORS WILMINGTON LLC
TSDf Alt EPA ID:	Not reported
TSDf Alt Name:	Not reported
Waste Code Description:	134 - Aqueous solution with <10% total organic residues
RCRA Code:	Not reported
Meth Code:	H141 - Storage, Bulking, And/Or Transfer Off Site--No Treatment/Reovery (H010-H129) Or (H131-H135)
Quantity Tons:	0.039
Waste Quantity:	78
Quantity Unit:	P

Map ID
Direction
Distance
Elevation

MAP FINDINGS

Site

Database(s)

EDR ID Number
EPA ID Number

CHILDRENS HOSPITAL (Continued)

S113019517

Additional Code 1:	Not reported
Additional Code 2:	Not reported
Additional Code 3:	Not reported
Additional Code 4:	Not reported
Additional Code 5:	Not reported
Shipment Date:	20111019
Creation Date:	3/12/2012 20:30:14
Receipt Date:	20111031
Manifest ID:	009210288JJK
Trans EPA ID:	CAR000070540
Trans Name:	ADVANCED CHEMICAL TRANSPORT
Trans 2 EPA ID:	MAD039322250
Trans 2 Name:	CLEAN HARBORS ENV SERVICES INC
TSDf EPA ID:	CAD044429835
Trans Name:	CLEAN HARBORS WILMINGTON LLC
TSDf Alt EPA ID:	Not reported
TSDf Alt Name:	Not reported
Waste Code Description:	741 - Liquids with halogenated organic compounds > 1000 mg/l
RCRA Code:	D002
Meth Code:	H141 - Storage, Bulking, And/Or Transfer Off Site--No Treatment/Reovery (H010-H129) Or (H131-H135)
Quantity Tons:	0.0025
Waste Quantity:	5
Quantity Unit:	P
Additional Code 1:	Not reported
Additional Code 2:	Not reported
Additional Code 3:	Not reported
Additional Code 4:	Not reported
Additional Code 5:	Not reported
Shipment Date:	20111019
Creation Date:	3/12/2012 20:30:14
Receipt Date:	20111031
Manifest ID:	009210288JJK
Trans EPA ID:	CAR000070540
Trans Name:	ADVANCED CHEMICAL TRANSPORT
Trans 2 EPA ID:	MAD039322250
Trans 2 Name:	CLEAN HARBORS ENV SERVICES INC
TSDf EPA ID:	CAD044429835
Trans Name:	CLEAN HARBORS WILMINGTON LLC
TSDf Alt EPA ID:	Not reported
TSDf Alt Name:	Not reported
Waste Code Description:	331 - Off-specification, aged, or surplus organics
RCRA Code:	Not reported
Meth Code:	H141 - Storage, Bulking, And/Or Transfer Off Site--No Treatment/Reovery (H010-H129) Or (H131-H135)
Quantity Tons:	0.006
Waste Quantity:	12
Quantity Unit:	P
Additional Code 1:	Not reported
Additional Code 2:	Not reported
Additional Code 3:	Not reported
Additional Code 4:	Not reported
Additional Code 5:	Not reported
Shipment Date:	20111019

Map ID
Direction
Distance
Elevation

MAP FINDINGS

Site

Database(s)

EDR ID Number
EPA ID Number

CHILDRENS HOSPITAL (Continued)

S113019517

Creation Date: 3/26/2012 20:30:13
Receipt Date: 20111028
Manifest ID: 009210287JJK
Trans EPA ID: CAR000070540
Trans Name: ADVANCED CHEMICAL TRANSPORT
Trans 2 EPA ID: CAR000187922
Trans 2 Name: RUST AND SONS TRUCKING INC
TSDf EPA ID: ARD981057870
Trans Name: RINECO CHEMICAL INDUSTRIES INC
TSDf Alt EPA ID: Not reported
TSDf Alt Name: Not reported
Waste Code Description: 741 - Liquids with halogenated organic compounds > 1000 mg/l
RCRA Code: F003
Meth Code: H061 - Fuel Blending Prior To Energy Recovery At Another Site
Quantity Tons: 0.2502
Waste Quantity: 60
Quantity Unit: G
Additional Code 1: D022
Additional Code 2: D008
Additional Code 3: D001
Additional Code 4: Not reported
Additional Code 5: Not reported

Additional Info:

Year: 2007
Gen EPA ID: CAD983670670

Shipment Date: 20071120
Creation Date: 4/5/2011 16:06:22
Receipt Date: 20071213
Manifest ID: 000494615JJK
Trans EPA ID: CAR000157909
Trans Name: SPECTRUM ENVIRONMENTAL SOLUTIONS INC
Trans 2 EPA ID: Not reported
Trans 2 Name: Not reported
TSDf EPA ID: CAD008252405
Trans Name: PACIFIC RESOURCE RECOVERY
TSDf Alt EPA ID: Not reported
TSDf Alt Name: Not reported
Waste Code Description: 741 - Liquids with halogenated organic compounds > 1000 mg/l
RCRA Code: D022
Meth Code: H061 - Fuel Blending Prior To Energy Recovery At Another Site
Quantity Tons: 0.2502
Waste Quantity: 60
Quantity Unit: G
Additional Code 1: D001
Additional Code 2: Not reported
Additional Code 3: Not reported
Additional Code 4: Not reported
Additional Code 5: Not reported

Shipment Date: 20071009
Creation Date: 4/5/2011 16:05:09
Receipt Date: 20071119
Manifest ID: 000494560JJK
Trans EPA ID: CAR000157909
Trans Name: SPECTRUM ENVIRONMENTAL SOLUTIONS INC

Map ID
Direction
Distance
Elevation

MAP FINDINGS

Site

Database(s)

EDR ID Number
EPA ID Number

CHILDRENS HOSPITAL (Continued)

S113019517

Trans 2 EPA ID: MAD03922250
Trans 2 Name: CLEAN HARBORS ENV SERVICES INC
TSDf EPA ID: ARD069748192
Trans Name: CLEAN HARBORS
TSDf Alt EPA ID: Not reported
TSDf Alt Name: Not reported
Waste Code Description: 141 - Off-specification, aged, or surplus inorganics
RCRA Code: D009
Meth Code: H040 - Incineration--Thermal Destruction Other Than Use As A Fuel
Quantity Tons: 0.005
Waste Quantity: 10
Quantity Unit: P
Additional Code 1: Not reported
Additional Code 2: Not reported
Additional Code 3: Not reported
Additional Code 4: Not reported
Additional Code 5: Not reported

Shipment Date: 20071009
Creation Date: 4/5/2011 16:05:09
Receipt Date: 20071119
Manifest ID: 000494560JJK
Trans EPA ID: CAR000157909
Trans Name: SPECTRUM ENVIRONMENTAL SOLUTIONS INC
Trans 2 EPA ID: MAD03922250
Trans 2 Name: CLEAN HARBORS ENV SERVICES INC
TSDf EPA ID: ARD069748192
Trans Name: CLEAN HARBORS
TSDf Alt EPA ID: Not reported
TSDf Alt Name: Not reported
Waste Code Description: 134 - Aqueous solution with <10% total organic residues
RCRA Code: Not reported
Meth Code: H141 - Storage, Bulking, And/Or Transfer Off Site--No Treatment/Reovery (H010-H129) Or (H131-H135)
Quantity Tons: 0.1
Waste Quantity: 200
Quantity Unit: P
Additional Code 1: Not reported
Additional Code 2: Not reported
Additional Code 3: Not reported
Additional Code 4: Not reported
Additional Code 5: Not reported

Shipment Date: 20071009
Creation Date: 4/5/2011 16:05:55
Receipt Date: 20071018
Manifest ID: 000494561JJK
Trans EPA ID: CAR000157909
Trans Name: SPECTRUM ENVIRONMENTAL SOLUTIONS INC
Trans 2 EPA ID: Not reported
Trans 2 Name: Not reported
TSDf EPA ID: CAD008252405
Trans Name: PACIFIC RESOURCE RECOVERY
TSDf Alt EPA ID: Not reported
TSDf Alt Name: Not reported
Waste Code Description: 741 - Liquids with halogenated organic compounds > 1000 mg/l
RCRA Code: F003

Map ID
Direction
Distance
Elevation

MAP FINDINGS

Site

Database(s)

EDR ID Number
EPA ID Number

CHILDRENS HOSPITAL (Continued)

S113019517

Meth Code: - Not reported
Quantity Tons: 0.2502
Waste Quantity: 60
Quantity Unit: G
Additional Code 1: D022
Additional Code 2: D008
Additional Code 3: D001
Additional Code 4: Not reported
Additional Code 5: Not reported

Shipment Date: 20070821
Creation Date: 4/5/2011 16:11:56
Receipt Date: 20070831
Manifest ID: 000495472JJK
Trans EPA ID: CAR000157909
Trans Name: SPECTRUM ENVIRONMENTAL SOLUTIO
Trans 2 EPA ID: Not reported
Trans 2 Name: Not reported
TSDf EPA ID: CAD008252405
Trans Name: PACIFIC RESOURCE RECOVERY
TSDf Alt EPA ID: Not reported
TSDf Alt Name: Not reported
Waste Code Description: 741 - Liquids with halogenated organic compounds > 1000 mg/l
RCRA Code: F003
Meth Code: H061 - Fuel Blending Prior To Energy Recovery At Another Site
Quantity Tons: 0.2502
Waste Quantity: 60
Quantity Unit: G
Additional Code 1: D022
Additional Code 2: D008
Additional Code 3: D001
Additional Code 4: Not reported
Additional Code 5: Not reported

Shipment Date: 20070508
Creation Date: 4/5/2011 16:11:04
Receipt Date: 20070601
Manifest ID: 000495337JJK
Trans EPA ID: CAR000157909
Trans Name: SPECTRUM ENVIRONMENTAL SOLUTIO
Trans 2 EPA ID: Not reported
Trans 2 Name: Not reported
TSDf EPA ID: CAD008252405
Trans Name: PACIFIC RESOURCE RECOVERY
TSDf Alt EPA ID: Not reported
TSDf Alt Name: Not reported
Waste Code Description: 724 - Liquids with lead > 500 mg/l
RCRA Code: F003
Meth Code: H061 - Fuel Blending Prior To Energy Recovery At Another Site
Quantity Tons: 0.2502
Waste Quantity: 60
Quantity Unit: G
Additional Code 1: D022
Additional Code 2: D008
Additional Code 3: D001
Additional Code 4: Not reported
Additional Code 5: Not reported

Map ID
Direction
Distance
Elevation

MAP FINDINGS

Site

Database(s)

EDR ID Number
EPA ID Number

CHILDRENS HOSPITAL (Continued)

S113019517

Shipment Date:	20070426
Creation Date:	4/5/2011 16:12:22
Receipt Date:	20070509
Manifest ID:	002533840JJK
Trans EPA ID:	CAD028277036
Trans Name:	ASBURY ENVIRONMENTAL SERVICES
Trans 2 EPA ID:	Not reported
Trans 2 Name:	Not reported
TSDf EPA ID:	CAT080013352
Trans Name:	DEMENNO / KERDOON
TSDf Alt EPA ID:	Not reported
TSDf Alt Name:	Not reported
Waste Code Description:	222 - Oil/water separation sludge
RCRA Code:	Not reported
Meth Code:	H135 - Discharge To Sewer/Potw Or Npdes(With Prior Storage--With Or Without Treatment)
Quantity Tons:	0.22935
Waste Quantity:	55
Quantity Unit:	G
Additional Code 1:	Not reported
Additional Code 2:	Not reported
Additional Code 3:	Not reported
Additional Code 4:	Not reported
Additional Code 5:	Not reported
Shipment Date:	20070320
Creation Date:	4/5/2011 16:09:45
Receipt Date:	20070413
Manifest ID:	000495271JJK
Trans EPA ID:	CAR000157909
Trans Name:	SPECTRUM ENVIRONMENTAL SOLUTIONS INC
Trans 2 EPA ID:	NED986382133
Trans 2 Name:	SMITH SYSTEMS
TSDf EPA ID:	CAD044429835
Trans Name:	CLEAN HARBORS - WILMINGTON
TSDf Alt EPA ID:	Not reported
TSDf Alt Name:	Not reported
Waste Code Description:	724 - Liquids with lead > 500 mg/l
RCRA Code:	F003
Meth Code:	H141 - Storage, Bulking, And/Or Transfer Off Site--No Treatment/Reovery (H010-H129) Or (H131-H135)
Quantity Tons:	0.2502
Waste Quantity:	60
Quantity Unit:	G
Additional Code 1:	D022
Additional Code 2:	D008
Additional Code 3:	D001
Additional Code 4:	Not reported
Additional Code 5:	Not reported
Shipment Date:	20070320
Creation Date:	4/5/2011 16:09:45
Receipt Date:	20070413
Manifest ID:	000495271JJK
Trans EPA ID:	CAR000157909
Trans Name:	SPECTRUM ENVIRONMENTAL SOLUTIONS INC
Trans 2 EPA ID:	NED986382133

Map ID
Direction
Distance
Elevation

MAP FINDINGS

Site

Database(s)

EDR ID Number
EPA ID Number

CHILDRENS HOSPITAL (Continued)

S113019517

Trans 2 Name:	SMITH SYSTEMS
TSDf EPA ID:	CAD044429835
Trans Name:	CLEAN HARBORS - WILMINGTON
TSDf Alt EPA ID:	Not reported
TSDf Alt Name:	Not reported
Waste Code Description:	134 - Aqueous solution with <10% total organic residues
RCRA Code:	Not reported
Meth Code:	H141 - Storage, Bulking, And/Or Transfer Off Site--No Treatment/Reovery (H010-H129) Or (H131-H135)
Quantity Tons:	0.02
Waste Quantity:	40
Quantity Unit:	P
Additional Code 1:	Not reported
Additional Code 2:	Not reported
Additional Code 3:	Not reported
Additional Code 4:	Not reported
Additional Code 5:	Not reported
Shipment Date:	20070302
Creation Date:	8/17/2011 14:39:42
Receipt Date:	20070302
Manifest ID:	002534212JJK
Trans EPA ID:	CAD028277036
Trans Name:	ASBURY ENVIRONMENTAL SERVICES
Trans 2 EPA ID:	Not reported
Trans 2 Name:	Not reported
TSDf EPA ID:	CAT080013352
Trans Name:	DEMENNO/KERDOON
TSDf Alt EPA ID:	Not reported
TSDf Alt Name:	Not reported
Waste Code Description:	222 - Oil/water separation sludge
RCRA Code:	Not reported
Meth Code:	H135 - Discharge To Sewer/Potw Or Npdes(With Prior Storage--With Or Without Treatment)
Quantity Tons:	2.2935
Waste Quantity:	550
Quantity Unit:	G
Additional Code 1:	Not reported
Additional Code 2:	Not reported
Additional Code 3:	Not reported
Additional Code 4:	Not reported
Additional Code 5:	Not reported
Additional Info:	
Year:	2012
Gen EPA ID:	CAD983670670
Shipment Date:	20121226
Creation Date:	5/21/2013 22:15:06
Receipt Date:	20130112
Manifest ID:	010166278JJK
Trans EPA ID:	CAR000070540
Trans Name:	ADVANCED CHEMICAL TRANSPORT INC (SV)
Trans 2 EPA ID:	OKD981588791
Trans 2 Name:	TRIAD TRANSPORT INC
TSDf EPA ID:	ARD981057870
Trans Name:	RINECO CHEMICAL INDUSTRIES INC

Map ID
Direction
Distance
Elevation

MAP FINDINGS

Site

Database(s)

EDR ID Number
EPA ID Number

CHILDRENS HOSPITAL (Continued)

S113019517

TSDf Alt EPA ID: Not reported
TSDf Alt Name: Not reported
Waste Code Description: 741 - Liquids with halogenated organic compounds > 1000 mg/l
RCRA Code: F003
Meth Code: H061 - Fuel Blending Prior To Energy Recovery At Another Site
Quantity Tons: 0.2085
Waste Quantity: 50
Quantity Unit: G
Additional Code 1: D022
Additional Code 2: D008
Additional Code 3: D001
Additional Code 4: Not reported
Additional Code 5: Not reported

Shipment Date: 20121120
Creation Date: 2/18/2013 22:15:20
Receipt Date: 20121129
Manifest ID: 001341085GBF
Trans EPA ID: CAR000174987
Trans Name: CASPER COMPANY
Trans 2 EPA ID: CAR000049064
Trans 2 Name: E C T I
TSDf EPA ID: CAD009007626
Trans Name: AZUSA LAND RECLAMATION
TSDf Alt EPA ID: Not reported
TSDf Alt Name: Not reported
Waste Code Description: 151 - Asbestos-containing waste
RCRA Code: Not reported
Meth Code: H132 - Landfill Or Surface Impoundment That Will Be Closed As Landfill(To Include On-Site Treatment And/Or Stabilization)
Quantity Tons: 2.8
Waste Quantity: 7
Quantity Unit: Y
Additional Code 1: Not reported
Additional Code 2: Not reported
Additional Code 3: Not reported
Additional Code 4: Not reported
Additional Code 5: Not reported

Shipment Date: 20121116
Creation Date: 4/29/2013 22:15:06
Receipt Date: 20121218
Manifest ID: 010165386JJK
Trans EPA ID: CAR000070540
Trans Name: ADVANCED CHEMICAL TRANSPORT INC (SV)
Trans 2 EPA ID: MAD039322250
Trans 2 Name: CLEAN HARBORS ENV SVCS INC
TSDf EPA ID: ARD069748192
Trans Name: CLEAN HARBORS EL DORADO LLC
TSDf Alt EPA ID: Not reported
TSDf Alt Name: Not reported
Waste Code Description: 311 - Pharmaceutical waste
RCRA Code: P001
Meth Code: H040 - Incineration--Thermal Destruction Other Than Use As A Fuel
Quantity Tons: 0.045
Waste Quantity: 90
Quantity Unit: P

Map ID
Direction
Distance
Elevation

MAP FINDINGS

Site

Database(s)

EDR ID Number
EPA ID Number

CHILDRENS HOSPITAL (Continued)

S113019517

Additional Code 1:	U188
Additional Code 2:	D005
Additional Code 3:	Not reported
Additional Code 4:	Not reported
Additional Code 5:	Not reported
Shipment Date:	20121116
Creation Date:	4/17/2013 22:15:34
Receipt Date:	20121201
Manifest ID:	010165387JJK
Trans EPA ID:	CAR000070540
Trans Name:	ADVANCED CHEMICAL TRANSPORT INC (SV)
Trans 2 EPA ID:	OKD981588791
Trans 2 Name:	TRIAD TRANSPORT INC
TSDf EPA ID:	ARD981057870
Trans Name:	RINECO CHEMICAL INDUSTRIES INC
TSDf Alt EPA ID:	Not reported
TSDf Alt Name:	Not reported
Waste Code Description:	741 - Liquids with halogenated organic compounds > 1000 mg/l
RCRA Code:	F003
Meth Code:	H061 - Fuel Blending Prior To Energy Recovery At Another Site
Quantity Tons:	0.2085
Waste Quantity:	50
Quantity Unit:	G
Additional Code 1:	D022
Additional Code 2:	D008
Additional Code 3:	D001
Additional Code 4:	Not reported
Additional Code 5:	Not reported
Shipment Date:	20121114
Creation Date:	3/28/2013 22:15:22
Receipt Date:	20121119
Manifest ID:	001341801GBF
Trans EPA ID:	CAR000049064
Trans Name:	E C T I
Trans 2 EPA ID:	CAR000173518
Trans 2 Name:	A RODRIGUEZ TRANSPORTATION
TSDf EPA ID:	AZC950823111
Trans Name:	LA PAZ COUNTY LANDFILL
TSDf Alt EPA ID:	Not reported
TSDf Alt Name:	Not reported
Waste Code Description:	151 - Asbestos-containing waste
RCRA Code:	Not reported
Meth Code:	H132 - Landfill Or Surface Impoundment That Will Be Closed As Landfill(To Include On-Site Treatment And/Or Stabilization)
Quantity Tons:	12
Waste Quantity:	30
Quantity Unit:	Y
Additional Code 1:	Not reported
Additional Code 2:	Not reported
Additional Code 3:	Not reported
Additional Code 4:	Not reported
Additional Code 5:	Not reported
Shipment Date:	20121011
Creation Date:	3/22/2013 22:15:24

Map ID
Direction
Distance
Elevation

MAP FINDINGS

Site

Database(s)

EDR ID Number
EPA ID Number

CHILDRENS HOSPITAL (Continued)

S113019517

Receipt Date: 20121027
Manifest ID: 010165051JJK
Trans EPA ID: CAR000070540
Trans Name: ADVANCED CHEMICAL TRANSPORT INC (SV)
Trans 2 EPA ID: OKD981588791
Trans 2 Name: TRIAD TRANSPORT INC
TSDf EPA ID: ARD981057870
Trans Name: RINECO CHEMICAL INDUSTRIES INC
TSDf Alt EPA ID: Not reported
TSDf Alt Name: Not reported
Waste Code Description: 741 - Liquids with halogenated organic compounds > 1000 mg/l
RCRA Code: F003
Meth Code: H061 - Fuel Blending Prior To Energy Recovery At Another Site
Quantity Tons: 0.2502
Waste Quantity: 60
Quantity Unit: G
Additional Code 1: D022
Additional Code 2: D008
Additional Code 3: D001
Additional Code 4: Not reported
Additional Code 5: Not reported

Shipment Date: 20120905
Creation Date: 4/2/2013 22:15:07
Receipt Date: 20120928
Manifest ID: 010165637JJK
Trans EPA ID: CAR000070540
Trans Name: ADVANCED CHEMICAL TRANSPORT INC (SV)
Trans 2 EPA ID: MAD039322250
Trans 2 Name: CLEAN HARBORS ENV SERVICES INC
TSDf EPA ID: ARD069748192
Trans Name: CLEAN HARBORS EL DORADO LLC
TSDf Alt EPA ID: Not reported
TSDf Alt Name: Not reported
Waste Code Description: 723 - Liquids with chromium (VI) > 500 mg/l
RCRA Code: D011
Meth Code: H040 - Incineration--Thermal Destruction Other Than Use As A Fuel
Quantity Tons: 0.01668
Waste Quantity: 4
Quantity Unit: G
Additional Code 1: D007
Additional Code 2: D002
Additional Code 3: Not reported
Additional Code 4: Not reported
Additional Code 5: Not reported

Shipment Date: 20120905
Creation Date: 3/4/2013 22:15:07
Receipt Date: 20120915
Manifest ID: 010165638JJK
Trans EPA ID: CAR000070540
Trans Name: ADVANCED CHEMICAL TRANSPORT INC (SV)
Trans 2 EPA ID: OKD981588791
Trans 2 Name: TRIAD TRANSPORT INC
TSDf EPA ID: ARD981057870
Trans Name: RINECO CHEMICAL INDUSTRIES INC
TSDf Alt EPA ID: Not reported

Map ID
Direction
Distance
Elevation

MAP FINDINGS

Site

Database(s)

EDR ID Number
EPA ID Number

CHILDRENS HOSPITAL (Continued)

S113019517

TSDf Alt Name:	Not reported
Waste Code Description:	741 - Liquids with halogenated organic compounds > 1000 mg/l
RCRA Code:	F003
Meth Code:	H061 - Fuel Blending Prior To Energy Recovery At Another Site
Quantity Tons:	0.2502
Waste Quantity:	60
Quantity Unit:	G
Additional Code 1:	D022
Additional Code 2:	D008
Additional Code 3:	D001
Additional Code 4:	Not reported
Additional Code 5:	Not reported
Shipment Date:	20120905
Creation Date:	4/2/2013 22:15:07
Receipt Date:	20120928
Manifest ID:	010165637JJK
Trans EPA ID:	CAR000070540
Trans Name:	ADVANCED CHEMICAL TRANSPORT INC (SV)
Trans 2 EPA ID:	MAD039322250
Trans 2 Name:	CLEAN HARBORS ENV SERVICES INC
TSDf EPA ID:	ARD069748192
Trans Name:	CLEAN HARBORS EL DORADO LLC
TSDf Alt EPA ID:	Not reported
TSDf Alt Name:	Not reported
Waste Code Description:	311 - Pharmaceutical waste
RCRA Code:	P001
Meth Code:	H040 - Incineration--Thermal Destruction Other Than Use As A Fuel
Quantity Tons:	0.021
Waste Quantity:	42
Quantity Unit:	P
Additional Code 1:	U188
Additional Code 2:	D005
Additional Code 3:	Not reported
Additional Code 4:	Not reported
Additional Code 5:	Not reported
Shipment Date:	20120905
Creation Date:	12/28/2012 22:15:08
Receipt Date:	20120919
Manifest ID:	010164623JJK
Trans EPA ID:	CAR000070540
Trans Name:	ADVANCED CHEMICAL TRANSPORT INC (SV)
Trans 2 EPA ID:	MAD039322250
Trans 2 Name:	CLEAN HARBORS ENV SERVICES INC
TSDf EPA ID:	CAD044429835
Trans Name:	CLEAN HARBORS WILMINGTON LLC
TSDf Alt EPA ID:	Not reported
TSDf Alt Name:	Not reported
Waste Code Description:	134 - Aqueous solution with <10% total organic residues
RCRA Code:	Not reported
Meth Code:	H141 - Storage, Bulking, And/Or Transfer Off Site--No Treatment/Reovery (H010-H129) Or (H131-H135)
Quantity Tons:	0.026
Waste Quantity:	52
Quantity Unit:	P
Additional Code 1:	Not reported

Map ID
Direction
Distance
Elevation

MAP FINDINGS

Site

Database(s)

EDR ID Number
EPA ID Number

CHILDRENS HOSPITAL (Continued)

S113019517

Additional Code 2: Not reported
Additional Code 3: Not reported
Additional Code 4: Not reported
Additional Code 5: Not reported

Additional Info:

Year: 2013
Gen EPA ID: CAD983670670

Shipment Date: 20131224
Creation Date: 6/9/2014 22:15:12
Receipt Date: 20140106
Manifest ID: 011849709JJK
Trans EPA ID: CAR000070540
Trans Name: ADVANCED CHEMICAL TRANSPORT INC (SV)
Trans 2 EPA ID: Not reported
Trans 2 Name: Not reported
TSDf EPA ID: NMD002208627
Trans Name: ADVANCED CHEMICAL TREATMENT
TSDf Alt EPA ID: Not reported
TSDf Alt Name: Not reported
Waste Code Description: 741 - Liquids with halogenated organic compounds > 1000 mg/l
RCRA Code: F003
Meth Code: H141 - Storage, Bulking, And/Or Transfer Off Site--No Treatment/Reovery (H010-H129) Or (H131-H135)
Quantity Tons: 0.2502
Waste Quantity: 60
Quantity Unit: G
Additional Code 1: D022
Additional Code 2: D008
Additional Code 3: D001
Additional Code 4: Not reported
Additional Code 5: Not reported

Shipment Date: 20131224
Creation Date: 6/9/2014 22:15:12
Receipt Date: 20140106
Manifest ID: 011849709JJK
Trans EPA ID: CAR000070540
Trans Name: ADVANCED CHEMICAL TRANSPORT INC (SV)
Trans 2 EPA ID: Not reported
Trans 2 Name: Not reported
TSDf EPA ID: NMD002208627
Trans Name: ADVANCED CHEMICAL TREATMENT
TSDf Alt EPA ID: Not reported
TSDf Alt Name: Not reported
Waste Code Description: 214 - Unspecified solvent mixture
RCRA Code: F003
Meth Code: H141 - Storage, Bulking, And/Or Transfer Off Site--No Treatment/Reovery (H010-H129) Or (H131-H135)
Quantity Tons: 0.108
Waste Quantity: 30
Quantity Unit: G
Additional Code 1: D001
Additional Code 2: Not reported
Additional Code 3: Not reported
Additional Code 4: Not reported

Map ID
Direction
Distance
Elevation

MAP FINDINGS

Site

Database(s)

EDR ID Number
EPA ID Number

CHILDRENS HOSPITAL (Continued)

S113019517

Additional Code 5:	Not reported
Shipment Date:	20131224
Creation Date:	5/1/2014 22:14:57
Receipt Date:	20140103
Manifest ID:	011849707JJK
Trans EPA ID:	CAR000070540
Trans Name:	ADVANCED CHEMICAL TRANSPORT INC (SV)
Trans 2 EPA ID:	Not reported
Trans 2 Name:	Not reported
TSDf EPA ID:	CAD044429835
Trans Name:	CLEAN HARBORS WILMINGTON LLC
TSDf Alt EPA ID:	Not reported
TSDf Alt Name:	Not reported
Waste Code Description:	134 - Aqueous solution with <10% total organic residues
RCRA Code:	Not reported
Meth Code:	H141 - Storage, Bulking, And/Or Transfer Off Site--No Treatment/Reovery (H010-H129) Or (H131-H135)
Quantity Tons:	0.042
Waste Quantity:	84
Quantity Unit:	P
Additional Code 1:	Not reported
Additional Code 2:	Not reported
Additional Code 3:	Not reported
Additional Code 4:	Not reported
Additional Code 5:	Not reported
Shipment Date:	20131224
Creation Date:	6/6/2014 22:15:25
Receipt Date:	20140114
Manifest ID:	011849708JJK
Trans EPA ID:	CAR000070540
Trans Name:	ADVANCED CHEMICAL TRANSPORT INC (SV)
Trans 2 EPA ID:	MAD039322250
Trans 2 Name:	CLEAN HARBORS ENV SERVICES
TSDf EPA ID:	ARD069748192
Trans Name:	CLEAN HARBORS EL DORADO LLC
TSDf Alt EPA ID:	Not reported
TSDf Alt Name:	Not reported
Waste Code Description:	723 - Liquids with chromium (VI) > 500 mg/l
RCRA Code:	D011
Meth Code:	H040 - Incineration--Thermal Destruction Other Than Use As A Fuel
Quantity Tons:	0.02085
Waste Quantity:	5
Quantity Unit:	G
Additional Code 1:	D007
Additional Code 2:	D002
Additional Code 3:	Not reported
Additional Code 4:	Not reported
Additional Code 5:	Not reported
Shipment Date:	20131224
Creation Date:	6/6/2014 22:15:25
Receipt Date:	20140114
Manifest ID:	011849708JJK
Trans EPA ID:	CAR000070540
Trans Name:	ADVANCED CHEMICAL TRANSPORT INC (SV)

Map ID
Direction
Distance
Elevation

MAP FINDINGS

Site

Database(s)

EDR ID Number
EPA ID Number

CHILDRENS HOSPITAL (Continued)

S113019517

Trans 2 EPA ID: MAD039322250
Trans 2 Name: CLEAN HARBORS ENV SERVICES
TSDf EPA ID: ARD069748192
Trans Name: CLEAN HARBORS EL DORADO LLC
TSDf Alt EPA ID: Not reported
TSDf Alt Name: Not reported
Waste Code Description: 311 - Pharmaceutical waste
RCRA Code: P001
Meth Code: H040 - Incineration--Thermal Destruction Other Than Use As A Fuel
Quantity Tons: 0.0425
Waste Quantity: 85
Quantity Unit: P
Additional Code 1: U188
Additional Code 2: D005
Additional Code 3: Not reported
Additional Code 4: Not reported
Additional Code 5: Not reported

Shipment Date: 20131224
Creation Date: 5/24/2014 22:15:13
Receipt Date: 20140109
Manifest ID: 011849714JJK
Trans EPA ID: CAR000070540
Trans Name: ADVANCED CHEMICAL TRANSPORT INC (SV)
Trans 2 EPA ID: MAD039322250
Trans 2 Name: CLEAN HARBORS ENV SERVICES
TSDf EPA ID: UTD981552177
Trans Name: CLEAN HARBORS ARAGONITE LLC
TSDf Alt EPA ID: Not reported
TSDf Alt Name: Not reported
Waste Code Description: 322 - Biological waste other than sewage sludge
RCRA Code: Not reported
Meth Code: H040 - Incineration--Thermal Destruction Other Than Use As A Fuel
Quantity Tons: 0.01251
Waste Quantity: 3
Quantity Unit: G
Additional Code 1: Not reported
Additional Code 2: Not reported
Additional Code 3: Not reported
Additional Code 4: Not reported
Additional Code 5: Not reported

Shipment Date: 20131007
Creation Date: 3/8/2014 22:15:07
Receipt Date: 20131023
Manifest ID: 011851245JJK
Trans EPA ID: CAR000070540
Trans Name: ADVANCED CHEMICAL TRANSPORT INC (SV)
Trans 2 EPA ID: Not reported
Trans 2 Name: Not reported
TSDf EPA ID: NMD002208627
Trans Name: ADVANCED CHEMICAL TREATMENT
TSDf Alt EPA ID: Not reported
TSDf Alt Name: Not reported
Waste Code Description: 741 - Liquids with halogenated organic compounds > 1000 mg/l
RCRA Code: F003
Meth Code: H141 - Storage, Bulking, And/Or Transfer Off Site--No

Map ID
Direction
Distance
Elevation

MAP FINDINGS

Site

Database(s)

EDR ID Number
EPA ID Number

CHILDRENS HOSPITAL (Continued)

S113019517

Quantity Tons:	Treatment/Reovery (H010-H129) Or (H131-H135) 0.1251
Waste Quantity:	30
Quantity Unit:	G
Additional Code 1:	D022
Additional Code 2:	D008
Additional Code 3:	D001
Additional Code 4:	Not reported
Additional Code 5:	Not reported
Shipment Date:	20131007
Creation Date:	3/8/2014 22:15:07
Receipt Date:	20131023
Manifest ID:	011851245JJK
Trans EPA ID:	CAR000070540
Trans Name:	ADVANCED CHEMICAL TRANSPORT INC (SV)
Trans 2 EPA ID:	Not reported
Trans 2 Name:	Not reported
TSDf EPA ID:	NMD002208627
Trans Name:	ADVANCED CHEMICAL TREATMENT
TSDf Alt EPA ID:	Not reported
TSDf Alt Name:	Not reported
Waste Code Description:	331 - Off-specification, aged, or surplus organics
RCRA Code:	D001
Meth Code:	H141 - Storage, Bulking, And/Or Transfer Off Site--No Treatment/Reovery (H010-H129) Or (H131-H135)
Quantity Tons:	0.198
Waste Quantity:	60
Quantity Unit:	G
Additional Code 1:	Not reported
Additional Code 2:	Not reported
Additional Code 3:	Not reported
Additional Code 4:	Not reported
Additional Code 5:	Not reported
Shipment Date:	20130919
Creation Date:	11/16/2013 22:15:06
Receipt Date:	20130929
Manifest ID:	011851073JJK
Trans EPA ID:	CAR000070540
Trans Name:	ADVANCED CHEMICAL TRANSPORT INC (SV)
Trans 2 EPA ID:	MAD039322250
Trans 2 Name:	CLEAN HARBORS ENV SERV INC
TSDf EPA ID:	CAD044429835
Trans Name:	CLEAN HARBORS WILMINGTON LLC
TSDf Alt EPA ID:	Not reported
TSDf Alt Name:	Not reported
Waste Code Description:	134 - Aqueous solution with <10% total organic residues
RCRA Code:	Not reported
Meth Code:	H141 - Storage, Bulking, And/Or Transfer Off Site--No Treatment/Reovery (H010-H129) Or (H131-H135)
Quantity Tons:	0.043
Waste Quantity:	86
Quantity Unit:	P
Additional Code 1:	Not reported
Additional Code 2:	Not reported
Additional Code 3:	Not reported

Map ID
Direction
Distance
Elevation

MAP FINDINGS

Site

Database(s)

EDR ID Number
EPA ID Number

CHILDRENS HOSPITAL (Continued)

S113019517

Additional Code 4: Not reported
Additional Code 5: Not reported

Shipment Date: 20130919
Creation Date: 2/7/2014 22:15:07
Receipt Date: 20130929
Manifest ID: 011851075JJK
Trans EPA ID: CAR000070540
Trans Name: ADVANCED CHEMICAL TRANSPORT INC (SV)
Trans 2 EPA ID: OKD981588791
Trans 2 Name: TRIAD TRANSPORT INC
TSDf EPA ID: ARD981057870
Trans Name: RINECO CHEMICAL INDUSTRIES INC
TSDf Alt EPA ID: Not reported
TSDf Alt Name: Not reported
Waste Code Description: 741 - Liquids with halogenated organic compounds > 1000 mg/l
RCRA Code: F003
Meth Code: H061 - Fuel Blending Prior To Energy Recovery At Another Site
Quantity Tons: 0.2502
Waste Quantity: 60
Quantity Unit: G
Additional Code 1: D022
Additional Code 2: D008
Additional Code 3: D001
Additional Code 4: Not reported
Additional Code 5: Not reported

Additional Info:

Year: 1994
Gen EPA ID: CAD983670670

Shipment Date: 19941228
Creation Date: 3/28/1996 0:00:00
Receipt Date: 19941230
Manifest ID: 95101329
Trans EPA ID: CAD982472854
Trans Name: Not reported
Trans 2 EPA ID: CAD981455520
Trans 2 Name: Not reported
TSDf EPA ID: CAD009007626
Trans Name: Not reported
TSDf Alt EPA ID: CAD009007626
TSDf Alt Name: Not reported
Waste Code Description: 151 - Asbestos-containing waste
RCRA Code: Not reported
Meth Code: D80 - Disposal, Land Fill
Quantity Tons: 1.1799
Waste Quantity: 1.4
Quantity Unit: Y
Additional Code 1: Not reported
Additional Code 2: Not reported
Additional Code 3: Not reported
Additional Code 4: Not reported
Additional Code 5: Not reported

HWTS:

Map ID
Direction
Distance
Elevation

MAP FINDINGS

Site

Database(s)

EDR ID Number
EPA ID Number

CHILDRENS HOSPITAL (Continued)

S113019517

Name: CHILDRENS HOSPITAL
Address: 3020 CHILDRENS WY
Address 2: Not reported
City,State,Zip: SAN DIEGO, CA 921230000
EPA ID: CAD983670670
Inactive Date: Not reported
Create Date: 12/08/1995
Last Act Date: 07/02/2020
Mailing Name: RANDY VEENSTRA
Mailing Address: 3020 CHILDRENS WAY
Mailing Address 2: MC5027
Mailing City,State,Zip: SAN DIEGO, CA 921234223
Owner Name: RADY CHILDREN'S HOSPITAL SAN DIEGO
Owner Address: 3020 CHILDREN'S WAY
Owner Address 2: MC5027
Owner City,State,Zip: SAN DIEGO, CA 921234223
Contact Name: RANDY VEENSTRA
Contact Address: 3020 CHILDREN'S WAY
Contact Address 2: MC5027
City,State,Zip: SAN DIEGO, CA 92123

NAICS:
EPA ID: CAD983670670
Create Date: 2009-12-03 12:41:18.000
NAICS Code: 62231
NAICS Description: Specialty (except Psychiatric and Substance Abuse) Hospitals
Issued EPA ID Date: 1995-12-08 00:00:00
Inactive Date: Not reported
Facility Name: CHILDRENS HOSPITAL
Facility Address: 3020 CHILDRENS WY
Facility Address 2: Not reported
Facility City: SAN DIEGO
Facility County: Not reported
Facility State: CA
Facility Zip: 921230000

B11 **TIMOTHY G CANTY SR M D**
3030 CHILDRENS WY
SAN DIEGO, CA 92123

CA San Diego Co. HMMD S106067890
N/A

< 1/8
1 ft.

Site 5 of 12 in cluster B

Relative: HMMD SAN DIEGO:
Lower Name: TIMOTHY G CANTY SR M D
Address: 3030 CHILDRENS WY
Actual: City,State,Zip: SAN DIEGO, CA 92123
400 ft. Permit Number: 152740
Business Type: 6HK10
EPA Id Number: Not reported
APN: 427-530-08-00
Last HMMD Inspection: 05/06/1994
Facility Telephone: 619-974-6717
Permit Status: INAC
Permit Expiration: 05/06/1994
Date Last Updated: 11/02/2012
Facility Owner: TIMOTHY G CANTY SR M D
Facility Mailing Address: 3030 CHILDRENS WY #401

Map ID
Direction
Distance
Elevation

MAP FINDINGS

Site

Database(s)

EDR ID Number
EPA ID Number

TIMOTHY G CANTY SR M D (Continued)

S106067890

Facility Mailing City: SAN DIEGO
Facility Mailing State: CA
Facility Mailing Zip: 92123-
UST Owner: Not reported
Handle Regulated Hazmat: Not reported
Own Or Operate UST: Not reported
Subject To APSA: Not reported
Generate Haz Waste: Not reported
Treat Haz Waste: Not reported
Generate Medical Waste: Not reported

B12
< 1/8
1 ft.

CHILDRENS PRIMARY CARE & MED
3030 CHILDRENS WAY STE 401
SAN DIEGO, CA 92123

FINDS 1023291263
N/A

Site 6 of 12 in cluster B

Relative:
Lower
Actual:
400 ft.

FINDS:
Registry ID: 110065827421

Click Here:
Environmental Interest/Information System:
STATE MASTER

Click this hyperlink while viewing on your computer to access additional FINDS: detail in the EDR Site Report.

B13
< 1/8
1 ft.

CHILDREN'S DERMATOLOGY DIV
3030 CHILDRENS WY
SAN DIEGO, CA 92123

CA San Diego Co. HMMD S106067798
N/A

Site 7 of 12 in cluster B

Relative:
Lower
Actual:
400 ft.

HMMD SAN DIEGO:
Name: CHILDREN'S DERMATOLOGY DIV
Address: 3030 CHILDRENS WY
City,State,Zip: SAN DIEGO, CA 92123
Permit Number: 152607
Business Type: 6HK10
EPA Id Number: Not reported
APN: 427-530-08-00
Last HMMD Inspection: 06/03/1999
Facility Telephone: 858-576-1700
Permit Status: INAC
Permit Expiration: Not reported
Date Last Updated: 11/02/2012
Facility Owner: CHILDREN'S ASSOC MED GROUP
Facility Mailing Address: 3030 CHILDRENS WY #408
Facility Mailing City: SAN DIEGO
Facility Mailing State: CA
Facility Mailing Zip: 92123-
UST Owner: Not reported
Handle Regulated Hazmat: Not reported
Own Or Operate UST: Not reported
Subject To APSA: Not reported
Generate Haz Waste: Not reported
Treat Haz Waste: Not reported

Map ID
Direction
Distance
Elevation

MAP FINDINGS

Site

Database(s)

EDR ID Number
EPA ID Number

CHILDREN'S DERMATOLOGY DIV (Continued)

S106067798

Generate Medical Waste: Not reported

A14 **RADY CHILDREN'S HOSPITAL SAN DIEGO**
3020 CHILDREN'S WAY
< 1/8 **SAN DIEGO, CA 92123**
1 ft.

RCRA-LQG **1000857625**
CA EMI **CAD983670670**

Site 7 of 12 in cluster A

Relative:
Lower
Actual:
402 ft.

RCRA-LQG:
Date Form Received by Agency: 20140228
Handler Name: RADY CHILDREN'S HOSPITAL SAN DIEGO
Handler Address: 3020 CHILDREN'S WAY
Handler City,State,Zip: SAN DIEGO, CA 92123
EPA ID: CAD983670670
Contact Name: RANDY VEENSTRA
Contact Address: CHILDREN'S WAY
Contact City,State,Zip: SAN DIEGO, CA 92123
Contact Telephone: 858-576-1700
Contact Fax: Not reported
Contact Email: RVEENSTRA@RCHSD.ORG
Contact Title: SR DIR/ANC & SUPPT SERV
EPA Region: 09
Land Type: Private
Federal Waste Generator Description: Large Quantity Generator
Non-Notifier: Not reported
Biennial Report Cycle: 2013
Accessibility: Not reported
Active Site Indicator: Handler Activities
State District Owner: Not reported
State District: Not reported
Mailing Address: CHILDREN'S WAY
Mailing City,State,Zip: SAN DIEGO, CA 92123
Owner Name: RADYS CHILDREN'S HOSPITAL OF SAN DIEGO
Owner Type: Private
Operator Name: RADY CHILDREN'S HOSPITAL OF SAN DIEGO
Operator Type: Private
Short-Term Generator Activity: No
Importer Activity: No
Mixed Waste Generator: No
Transporter Activity: No
Transfer Facility Activity: No
Recycler Activity with Storage: No
Small Quantity On-Site Burner Exemption: No
Smelting Melting and Refining Furnace Exemption: No
Underground Injection Control: No
Off-Site Waste Receipt: No
Universal Waste Indicator: No
Universal Waste Destination Facility: No
Federal Universal Waste: No
Active Site Fed-Reg Treatment Storage and Disposal Facility: Not reported
Active Site Converter Treatment storage and Disposal Facility: Not reported
Active Site State-Reg Treatment Storage and Disposal Facility: Not reported
Active Site State-Reg Handler: ---
Federal Facility Indicator: Not reported
Hazardous Secondary Material Indicator: N
Sub-Part K Indicator: Not reported
Commercial TSD Indicator: No
Treatment Storage and Disposal Type: Not reported

Map ID
 Direction
 Distance
 Elevation

MAP FINDINGS

Site

Database(s)

EDR ID Number
 EPA ID Number

RADY CHILDREN'S HOSPITAL SAN DIEGO (Continued)

1000857625

2018 GPRA Permit Baseline:	Not on the Baseline
2018 GPRA Renewals Baseline:	Not on the Baseline
Permit Renewals Workload Universe:	Not reported
Permit Workload Universe:	Not reported
Permit Progress Universe:	Not reported
Post-Closure Workload Universe:	Not reported
Closure Workload Universe:	Not reported
202 GPRA Corrective Action Baseline:	No
Corrective Action Workload Universe:	No
Subject to Corrective Action Universe:	No
Non-TSDFs Where RCRA CA has Been Imposed Universe:	No
TSDFs Potentially Subject to CA Under 3004 (u)/(v) Universe:	No
TSDFs Only Subject to CA under Discretionary Auth Universe:	No
Corrective Action Priority Ranking:	No NCAPS ranking
Environmental Control Indicator:	No
Institutional Control Indicator:	No
Human Exposure Controls Indicator:	N/A
Groundwater Controls Indicator:	N/A
Operating TSDF Universe:	Not reported
Full Enforcement Universe:	Not reported
Significant Non-Complier Universe:	No
Unaddressed Significant Non-Complier Universe:	No
Addressed Significant Non-Complier Universe:	No
Significant Non-Complier With a Compliance Schedule Universe:	No
Financial Assurance Required:	Not reported
Handler Date of Last Change:	20141120
Recognized Trader-Importer:	No
Recognized Trader-Exporter:	No
Importer of Spent Lead Acid Batteries:	No
Exporter of Spent Lead Acid Batteries:	No
Recycler Activity Without Storage:	No
Manifest Broker:	No
Sub-Part P Indicator:	No

Biennial: List of Years

Year: 2013

[Click Here for Biennial Reporting System Data:](#)

Hazardous Waste Summary:

Waste Code:	D001
Waste Description:	IGNITABLE WASTE
Waste Code:	D002
Waste Description:	CORROSIVE WASTE
Waste Code:	D005
Waste Description:	BARIUM
Waste Code:	D007
Waste Description:	CHROMIUM
Waste Code:	D008
Waste Description:	LEAD
Waste Code:	D009

Map ID
Direction
Distance
Elevation

MAP FINDINGS

Site

Database(s)

EDR ID Number
EPA ID Number

RADY CHILDREN'S HOSPITAL SAN DIEGO (Continued)

1000857625

Waste Description:	MERCURY
Waste Code:	D011
Waste Description:	SILVER
Waste Code:	D022
Waste Description:	CHLOROFORM
Waste Code:	D035
Waste Description:	METHYL ETHYL KETONE
Waste Code:	F003
Waste Description:	THE FOLLOWING SPENT NONHALOGENATED SOLVENTS: XYLENE, ACETONE, ETHYL ACETATE, ETHYL BENZENE, ETHYL ETHER, METHYL ISOBUTYL KETONE, N-BUTYL ALCOHOL, CYCLOHEXANONE, AND METHANOL; ALL SPENT SOLVENT MIXTURES/BLENDS CONTAINING, BEFORE USE, ONLY THE ABOVE SPENT NONHALOGENATED SOLVENTS; AND ALL SPENT SOLVENT MIXTURES/BLENDS CONTAINING, BEFORE USE, ONE OR MORE OF THE ABOVE NONHALOGENATED SOLVENTS, AND A TOTAL OF TEN PERCENT OR MORE (BY VOLUME) OF ONE OR MORE OF THOSE SOLVENTS LISTED IN F001, F002, F004, AND F005; AND STILL BOTTOMS FROM THE RECOVERY OF THESE SPENT SOLVENTS AND SPENT SOLVENT MIXTURES.
Waste Code:	F005
Waste Description:	THE FOLLOWING SPENT NONHALOGENATED SOLVENTS: TOLUENE, METHYL ETHYL KETONE, CARBON DISULFIDE, ISOBUTANOL, PYRIDINE, BENZENE, 2-ETHOXYETHANOL, AND 2-NITROPROPANE; ALL SPENT SOLVENT MIXTURES/BLENDS CONTAINING, BEFORE USE, A TOTAL OF TEN PERCENT OR MORE (BY VOLUME) OF ONE OR MORE OF THE ABOVE NONHALOGENATED SOLVENTS OR THOSE SOLVENTS LISTED IN F001, F002, OR F004; AND STILL BOTTOMS FROM THE RECOVERY OF THESE SPENT SOLVENTS AND SPENT SOLVENT MIXTURES.
Waste Code:	P001
Waste Description:	2H-1-BENZOPYRAN-2-ONE, 4-HYDROXY-3-(3-OXO-1-PHENYLBUTYL)-, & SALTS, WHEN PRESENT AT CONCENTRATIONS GREATER THAN 0.3% (OR) WARFARIN, & SALTS, WHEN PRESENT AT CONCENTRATIONS GREATER THAN 0.3%
Waste Code:	U188
Waste Description:	PHENOL

Handler - Owner Operator:

Owner/Operator Indicator:	Owner
Owner/Operator Name:	RADYS CHILDREN'S HOSPITAL OF SAN DIEGO
Legal Status:	Private
Date Became Current:	19540801
Date Ended Current:	Not reported
Owner/Operator Address:	3020 CHILDREN'S WAY, MC5027
Owner/Operator City,State,Zip:	SAN DIEGO, CA 92123
Owner/Operator Telephone:	858-576-1700
Owner/Operator Telephone Ext:	Not reported
Owner/Operator Fax:	Not reported
Owner/Operator Email:	Not reported

Owner/Operator Indicator:	Owner
Owner/Operator Name:	CHILDRENS HOSPITAL & HEALTH
Legal Status:	Private
Date Became Current:	Not reported

Map ID
Direction
Distance
Elevation

MAP FINDINGS

Site

Database(s)

EDR ID Number
EPA ID Number

RADY CHILDREN'S HOSPITAL SAN DIEGO (Continued)

1000857625

Date Ended Current:	Not reported
Owner/Operator Address:	3020 CHILDRENS WY
Owner/Operator City,State,Zip:	SAN DIEGO, CA 92123
Owner/Operator Telephone:	619-576-1700
Owner/Operator Telephone Ext:	Not reported
Owner/Operator Fax:	Not reported
Owner/Operator Email:	Not reported
Owner/Operator Indicator:	Operator
Owner/Operator Name:	RADY CHILDREN'S HOSPITAL OF SAN DIEGO
Legal Status:	Private
Date Became Current:	19540801
Date Ended Current:	Not reported
Owner/Operator Address:	Not reported
Owner/Operator City,State,Zip:	Not reported
Owner/Operator Telephone:	Not reported
Owner/Operator Telephone Ext:	Not reported
Owner/Operator Fax:	Not reported
Owner/Operator Email:	Not reported
Owner/Operator Indicator:	Operator
Owner/Operator Name:	RADY CHILDRENS HOSPITAL SAN DIEGO
Legal Status:	Private
Date Became Current:	19531212
Date Ended Current:	Not reported
Owner/Operator Address:	Not reported
Owner/Operator City,State,Zip:	Not reported
Owner/Operator Telephone:	Not reported
Owner/Operator Telephone Ext:	Not reported
Owner/Operator Fax:	Not reported
Owner/Operator Email:	Not reported
Owner/Operator Indicator:	Owner
Owner/Operator Name:	CHILDRENS HOSPITAL & HEALTH
Legal Status:	Private
Date Became Current:	Not reported
Date Ended Current:	Not reported
Owner/Operator Address:	3020 CHILDRENS WY
Owner/Operator City,State,Zip:	SAN DIEGO, CA 92123
Owner/Operator Telephone:	619-576-1700
Owner/Operator Telephone Ext:	Not reported
Owner/Operator Fax:	Not reported
Owner/Operator Email:	Not reported
Owner/Operator Indicator:	Owner
Owner/Operator Name:	RADY CHILDRENS HOSPITAL SAN DIEGO
Legal Status:	Private
Date Became Current:	19531212
Date Ended Current:	Not reported
Owner/Operator Address:	3020 CHILDRENS WY
Owner/Operator City,State,Zip:	SAN DIEGO, CA 92123
Owner/Operator Telephone:	Not reported
Owner/Operator Telephone Ext:	Not reported
Owner/Operator Fax:	Not reported
Owner/Operator Email:	Not reported

Map ID
Direction
Distance
Elevation

MAP FINDINGS

Site

Database(s)

EDR ID Number
EPA ID Number

RADY CHILDREN'S HOSPITAL SAN DIEGO (Continued)

1000857625

Historic Generators:

Receive Date: 20140228
Handler Name: RADY CHILDREN'S HOSPITAL SAN DIEGO
Federal Waste Generator Description: Large Quantity Generator
State District Owner: Not reported
Large Quantity Handler of Universal Waste: No
Recognized Trader Importer: No
Recognized Trader Exporter: No
Spent Lead Acid Battery Importer: No
Spent Lead Acid Battery Exporter: No
Current Record: Yes
Non Storage Recycler Activity: Not reported
Electronic Manifest Broker: Not reported

Receive Date: 19930618
Handler Name: CHILDRENS HOSPITAL
Federal Waste Generator Description: Not a generator, verified
State District Owner: Not reported
Large Quantity Handler of Universal Waste: No
Recognized Trader Importer: No
Recognized Trader Exporter: No
Spent Lead Acid Battery Importer: No
Spent Lead Acid Battery Exporter: No
Current Record: No
Non Storage Recycler Activity: Not reported
Electronic Manifest Broker: Not reported

Receive Date: 20070717
Handler Name: RADY CHILDRENS HOSPITAL SAN DIEGO *D
Federal Waste Generator Description: Not a generator, verified
State District Owner: Not reported
Large Quantity Handler of Universal Waste: No
Recognized Trader Importer: No
Recognized Trader Exporter: No
Spent Lead Acid Battery Importer: No
Spent Lead Acid Battery Exporter: No
Current Record: No
Non Storage Recycler Activity: Not reported
Electronic Manifest Broker: Not reported

Receive Date: 20080620
Handler Name: RADY CHILDRENS HOSPITAL SAN DIEGO
Federal Waste Generator Description: Small Quantity Generator
State District Owner: Not reported
Large Quantity Handler of Universal Waste: No
Recognized Trader Importer: No
Recognized Trader Exporter: No
Spent Lead Acid Battery Importer: No
Spent Lead Acid Battery Exporter: No
Current Record: No
Non Storage Recycler Activity: Not reported
Electronic Manifest Broker: Not reported

List of NAICS Codes and Descriptions:

NAICS Code: 62231
NAICS Description: SPECIALTY (EXCEPT PSYCHIATRIC AND SUBSTANCE ABUSE) HOSPITALS

Map ID
Direction
Distance
Elevation

MAP FINDINGS

Site

Database(s)

EDR ID Number
EPA ID Number

RADY CHILDREN'S HOSPITAL SAN DIEGO (Continued)

1000857625

Facility Has Received Notices of Violations:

Violations: No Violations Found

Evaluation Action Summary:

Evaluations: No Evaluations Found

EMI:

Name: CHILDRENS HOSPITAL AND HEALTH
Address: 3020 CHILDRENS WY
City,State,Zip: SAN DIEGO, CA 921230000
Year: 1997
County Code: 37
Air Basin: SD
Facility ID: 6763
Air District Name: SD
SIC Code: 8069
Air District Name: SAN DIEGO COUNTY APCD
Community Health Air Pollution Info System: Not reported
Consolidated Emission Reporting Rule: Not reported
Total Organic Hydrocarbon Gases Tons/Yr: 13
Reactive Organic Gases Tons/Yr: 2
Carbon Monoxide Emissions Tons/Yr: 160
NOX - Oxides of Nitrogen Tons/Yr: 4
SOX - Oxides of Sulphur Tons/Yr: 0
Particulate Matter Tons/Yr: 3
Part. Matter 10 Micrometers and Smlr Tons/Yr:3

Name: CHILDRENS HOSPITAL AND HEALTH
Address: 3020 CHILDRENS WY
City,State,Zip: SAN DIEGO, CA 921230000
Year: 1998
County Code: 37
Air Basin: SD
Facility ID: 6763
Air District Name: SD
SIC Code: 8069
Air District Name: SAN DIEGO COUNTY APCD
Community Health Air Pollution Info System: Not reported
Consolidated Emission Reporting Rule: Not reported
Total Organic Hydrocarbon Gases Tons/Yr: 5
Reactive Organic Gases Tons/Yr: 1
Carbon Monoxide Emissions Tons/Yr: 107
NOX - Oxides of Nitrogen Tons/Yr: 5
SOX - Oxides of Sulphur Tons/Yr: 0
Particulate Matter Tons/Yr: 3
Part. Matter 10 Micrometers and Smlr Tons/Yr:3

Name: CHILDRENS HOSPITAL AND HEALTH
Address: 3020 CHILDRENS WY
City,State,Zip: SAN DIEGO, CA 921230000
Year: 1999
County Code: 37
Air Basin: SD
Facility ID: 6763
Air District Name: SD

Map ID
Direction
Distance
Elevation

MAP FINDINGS

Site

Database(s)

EDR ID Number
EPA ID Number

RADY CHILDREN'S HOSPITAL SAN DIEGO (Continued)

1000857625

SIC Code: 8069
Air District Name: SAN DIEGO COUNTY APCD
Community Health Air Pollution Info System: Not reported
Consolidated Emission Reporting Rule: Not reported
Total Organic Hydrocarbon Gases Tons/Yr: 4
Reactive Organic Gases Tons/Yr: 1
Carbon Monoxide Emissions Tons/Yr: 68
NOX - Oxides of Nitrogen Tons/Yr: 4
SOX - Oxides of Sulphur Tons/Yr: 0
Particulate Matter Tons/Yr: 2
Part. Matter 10 Micrometers and Smllr Tons/Yr:2

Name: CHILDRENS HOSPITAL AND HEALTH
Address: 3020 CHILDRENS WY
City,State,Zip: SAN DIEGO, CA 921230000
Year: 2000
County Code: 37
Air Basin: SD
Facility ID: 6763
Air District Name: SD
SIC Code: 8069
Air District Name: SAN DIEGO COUNTY APCD
Community Health Air Pollution Info System: Not reported
Consolidated Emission Reporting Rule: Not reported
Total Organic Hydrocarbon Gases Tons/Yr: 4
Reactive Organic Gases Tons/Yr: 1
Carbon Monoxide Emissions Tons/Yr: 68
NOX - Oxides of Nitrogen Tons/Yr: 4
SOX - Oxides of Sulphur Tons/Yr: 0
Particulate Matter Tons/Yr: 2
Part. Matter 10 Micrometers and Smllr Tons/Yr:2

Name: CHILDRENS HOSPITAL AND HEALTH
Address: 3020 CHILDRENS WY
City,State,Zip: SAN DIEGO, CA 921230000
Year: 2001
County Code: 37
Air Basin: SD
Facility ID: 6763
Air District Name: SD
SIC Code: 8069
Air District Name: SAN DIEGO COUNTY APCD
Community Health Air Pollution Info System: Y
Consolidated Emission Reporting Rule: Not reported
Total Organic Hydrocarbon Gases Tons/Yr: 4
Reactive Organic Gases Tons/Yr: 1
Carbon Monoxide Emissions Tons/Yr: 68
NOX - Oxides of Nitrogen Tons/Yr: 4
SOX - Oxides of Sulphur Tons/Yr: 0
Particulate Matter Tons/Yr: 2
Part. Matter 10 Micrometers and Smllr Tons/Yr:2

Name: CHILDRENS HOSPITAL AND HEALTH
Address: 3020 CHILDRENS WY
City,State,Zip: SAN DIEGO, CA 921230000
Year: 2002
County Code: 37

Map ID
Direction
Distance
Elevation

MAP FINDINGS

Site

Database(s)

EDR ID Number
EPA ID Number

RADY CHILDREN'S HOSPITAL SAN DIEGO (Continued)

1000857625

Air Basin: SD
Facility ID: 6763
Air District Name: SD
SIC Code: 8069
Air District Name: SAN DIEGO COUNTY APCD
Community Health Air Pollution Info System: Y
Consolidated Emission Reporting Rule: Not reported
Total Organic Hydrocarbon Gases Tons/Yr: 4
Reactive Organic Gases Tons/Yr: 1
Carbon Monoxide Emissions Tons/Yr: 68
NOX - Oxides of Nitrogen Tons/Yr: 4
SOX - Oxides of Sulphur Tons/Yr: 0
Particulate Matter Tons/Yr: 2
Part. Matter 10 Micrometers and Smlr Tons/Yr:2

Name: CHILDRENS HOSPITAL AND HEALTH
Address: 3020 CHILDRENS WY
City,State,Zip: SAN DIEGO, CA 921230000
Year: 2003
County Code: 37
Air Basin: SD
Facility ID: 6763
Air District Name: SD
SIC Code: 8069
Air District Name: SAN DIEGO COUNTY APCD
Community Health Air Pollution Info System: Not reported
Consolidated Emission Reporting Rule: Not reported
Total Organic Hydrocarbon Gases Tons/Yr: 3
Reactive Organic Gases Tons/Yr: 0
Carbon Monoxide Emissions Tons/Yr: 41
NOX - Oxides of Nitrogen Tons/Yr: 3
SOX - Oxides of Sulphur Tons/Yr: 0
Particulate Matter Tons/Yr: 1
Part. Matter 10 Micrometers and Smlr Tons/Yr:1

Name: CHILDRENS HOSPITAL AND HEALTH
Address: 3020 CHILDRENS WY
City,State,Zip: SAN DIEGO, CA 921230000
Year: 2004
County Code: 37
Air Basin: SD
Facility ID: 6763
Air District Name: SD
SIC Code: 8069
Air District Name: SAN DIEGO COUNTY APCD
Community Health Air Pollution Info System: Y
Consolidated Emission Reporting Rule: Not reported
Total Organic Hydrocarbon Gases Tons/Yr: 2.8987648
Reactive Organic Gases Tons/Yr: 0.1303751
Carbon Monoxide Emissions Tons/Yr: 41.2751467
NOX - Oxides of Nitrogen Tons/Yr: 2.81514
SOX - Oxides of Sulphur Tons/Yr: 0.028257
Particulate Matter Tons/Yr: 0.811116
Part. Matter 10 Micrometers and Smlr Tons/Yr:0.810198

MAP FINDINGS

Map ID
Direction
Distance
Elevation

Site

Database(s)

EDR ID Number
EPA ID Number

B15 **DR MITCHELL POISET DDS**
3030 CHILDRENS WY
SAN DIEGO, CA 92123

CA San Diego Co. HMMD

S106068113
N/A

< 1/8
1 ft.

Site 8 of 12 in cluster B

Relative:
Lower

HMMD SAN DIEGO:

Actual:
400 ft.

Name:	DR MITCHELL POISET DDS
Address:	3030 CHILDRENS WY
City,State,Zip:	SAN DIEGO, CA 92123
Permit Number:	153083
Business Type:	6HK10
EPA Id Number:	Not reported
APN:	427-530-08-00
Last HMMD Inspection:	03/04/2010
Facility Telephone:	858-492-9977
Permit Status:	INAC
Permit Expiration:	02/28/2011
Date Last Updated:	11/02/2012
Facility Owner:	DR MITCHELL POISET DDS
Facility Mailing Address:	3030 CHILDRENS WY #107
Facility Mailing City:	SAN DIEGO
Facility Mailing State:	CA
Facility Mailing Zip:	92123-
UST Owner:	Not reported
Handle Regulated Hazmat:	Not reported
Own Or Operate UST:	Not reported
Subject To APSA:	Not reported
Generate Haz Waste:	Y
Treat Haz Waste:	Not reported
Generate Medical Waste:	Not reported
 Violations Inactive Permits:	
Permit Number:	153083
Update Date:	11/02/2012
Inspection Date:	03/20/2007
Violation Code:	6HV4251
Violation:	IMPROPER TREATMENT OF MEDWASTE
Violation Citation:	Improper treatment of medical waste using an unapproved method or procedure. 118215
Activity:	Inactive Permit

A16 **CHILDRENS HOSPITAL & HEALTH CENTER**
3020 CHILDRENS WY
SAN DIEGO, CA 92123

CA San Diego Co. HMMD
CA AST
CA EMI

S106061192
N/A

< 1/8
1 ft.

Site 8 of 12 in cluster A

Relative:
Lower

AST:

Actual:
402 ft.

Name:	CHILDRENS HOSPITAL & HEALTH CT
Address:	3020 CHILDRENS WY 5060
City/Zip:	SAN DIEGO,
Certified Unified Program Agencies:	San Diego
Owner:	CHILDRENS HOSPITAL & HEALTH CT
Total Gallons:	4380
CERSID:	Not reported
Facility ID:	Not reported
Business Name:	Not reported
Phone:	Not reported

Map ID
Direction
Distance
Elevation

MAP FINDINGS

Site

Database(s)

EDR ID Number
EPA ID Number

CHILDRENS HOSPITAL & HEALTH CENTER (Continued)

S106061192

Fax: Not reported
Mailing Address: Not reported
Mailing Address City: Not reported
Mailing Address State: Not reported
Mailing Address Zip Code: Not reported
Operator Name: Not reported
Operator Phone: Not reported
Owner Phone: Not reported
Owner Mail Address: Not reported
Owner State: Not reported
Owner Zip Code: Not reported
Owner Country: Not reported
Property Owner Name: Not reported
Property Owner Phone: Not reported
Property Owner Mailing Address: Not reported
Property Owner City: Not reported
Property Owner Stat : Not reported
Property Owner Zip Code: Not reported
Property Owner Country: Not reported
EPAID: Not reported

HMMD SAN DIEGO:

Name: CHILDREN'S HOSPITAL & HEALTH CT
Address: 3020 CHILDRENS WY
City,State,Zip: SAN DIEGO, CA 92123
Permit Number: 114260
Business Type: 6HK65
EPA Id Number: CAD983670670
APN: 427-530-13-00
Last HMMD Inspection: 03/14/2012
Facility Telephone: 858-966-5948
Permit Status: OPEN
Permit Expiration: 12/31/2012
Date Last Updated: 11/02/2012
Facility Owner: CHILDREN'S HOSPITAL & HEALTH CT
Facility Mailing Address: 3020 CHILDREN'S WY MC
Facility Mailing City: SAN DIEGO
Facility Mailing State: CA
Facility Mailing Zip: 92123-2746
UST Owner: RADY CHILDREN'S HOSPITAL SAN DIEGO
Handle Regulated Hazmat: Y
Own Or Operate UST: Not reported
Subject To APSA: Y
Generate Haz Waste: Y
Treat Haz Waste: Not reported
Generate Medical Waste: Not reported

Inventory Active Permits (not SQG Medical):

Permit Number: 114260
Update Date: 11/02/2012
Case Number: MIXTURE
Name: AIR-COMPRESSED GAS
Other Information: Not reported
Material Waste: Material
Hazardous Categories 1: PRESSURE RELEASE
Hazardous Categories 2: Not reported

Map ID
Direction
Distance
Elevation

MAP FINDINGS

Site

Database(s)

EDR ID Number
EPA ID Number

CHILDRENS HOSPITAL & HEALTH CENTER (Continued)

S106061192

Permit Number: 114260
Update Date: 11/02/2012
Case Number: 7664-41-7
Name: ANHYDROUS AMMONIA
Other Information: AMMONIA
Material Waste: Material
Hazardous Categories 1: EXTREMELY HAZARDOUS
Hazardous Categories 2: Not reported

Permit Number: 114260
Update Date: 11/02/2012
Case Number: 7440-37-1
Name: ARGON GAS
Other Information: Not reported
Material Waste: Material
Hazardous Categories 1: PRESSURE RELEASE
Hazardous Categories 2: Not reported

Permit Number: 114260
Update Date: 11/02/2012
Case Number: 75-63-8
Name: BROMOTRIFLUROMETHANE (HALON 1301)
Other Information: Not reported
Material Waste: Material
Hazardous Categories 1: PRESSURE RELEASE
Hazardous Categories 2: ACUTE

Permit Number: 114260
Update Date: 11/02/2012
Case Number: 124-38-9
Name: CARBON DIOXIDE, CO2, 99%, COMPRESSED GAS:
Other Information: Not reported
Material Waste: Material
Hazardous Categories 1: PRESSURE RELEASE
Hazardous Categories 2: Not reported

Permit Number: 114260
Update Date: 11/02/2012
Case Number: 68476-34-6
Name: DIESEL FUEL
Other Information: 3X220 DAY TANKS
Material Waste: Material
Hazardous Categories 1: FIRE
Hazardous Categories 2: Not reported

Permit Number: 114260
Update Date: 11/02/2012
Case Number: 68476-34-6
Name: DIESEL FUEL
Other Information: UNDERGROUND TANK 114260 T001
Material Waste: Material
Hazardous Categories 1: ACUTE
Hazardous Categories 2: Not reported

Permit Number: 114260
Update Date: 11/02/2012
Case Number: 75-21-8

Map ID
Direction
Distance
Elevation

MAP FINDINGS

Site

Database(s)

EDR ID Number
EPA ID Number

CHILDRENS HOSPITAL & HEALTH CENTER (Continued)

S106061192

Name: ETHYLENE OXIDE 10%:
Other Information: CHLOROTETRAFLUROETHANE 63%; CHLORODIFLOUROM
Material Waste: Material
Hazardous Categories 1: EXTREMELY HAZARDOUS
Hazardous Categories 2: Not reported

Permit Number: 114260
Update Date: 11/02/2012
Case Number: 7440-59-7
Name: HELIUM, HE, 99%, COMPRESSED GAS:
Other Information: Not reported
Material Waste: Material
Hazardous Categories 1: PRESSURE RELEASE
Hazardous Categories 2: Not reported

Permit Number: 114260
Update Date: 11/02/2012
Case Number: MIXTURE
Name: LUNG DIFFUSION MIX
Other Information: Not reported
Material Waste: Material
Hazardous Categories 1: ACUTE
Hazardous Categories 2: Not reported

Permit Number: 114260
Update Date: 11/02/2012
Case Number: 7727-37-9
Name: NITROGEN LIQUID
Other Information: Not reported
Material Waste: Material
Hazardous Categories 1: PRESSURE RELEASE
Hazardous Categories 2: CRYOGENIC

Permit Number: 114260
Update Date: 11/02/2012
Case Number: 7727-37-9
Name: NITROGEN, N2, 99%, COMPRESSED GAS:
Other Information: Not reported
Material Waste: Material
Hazardous Categories 1: PRESSURE RELEASE
Hazardous Categories 2: Not reported

Permit Number: 114260
Update Date: 11/02/2012
Case Number: 10024-97-2
Name: NITROUS OXIDE, N2O, 99%, COMPRESSED GAS:
Other Information: Not reported
Material Waste: Material
Hazardous Categories 1: PRESSURE RELEASE
Hazardous Categories 2: Not reported

Permit Number: 114260
Update Date: 11/02/2012
Case Number: 7782-44-7
Name: OIL, LUBRICATING
Other Information: Not reported
Material Waste: Material

Map ID
Direction
Distance
Elevation

MAP FINDINGS

Site

Database(s)

EDR ID Number
EPA ID Number

CHILDRENS HOSPITAL & HEALTH CENTER (Continued)

S106061192

Hazardous Categories 1: CHRONIC
Hazardous Categories 2: Not reported

Permit Number: 114260
Update Date: 11/02/2012
Case Number: 7782-44-7
Name: OXYGEN, O2, 99%, COMPRESSED GAS:
Other Information: Not reported
Material Waste: Material
Hazardous Categories 1: PRESSURE RELEASE
Hazardous Categories 2: Not reported

Permit Number: 114260
Update Date: 11/02/2012
Case Number: 7782-44-7
Name: OXYGEN, O2, 99%, LIQUIFIED COMPRESSED GAS:
Other Information: Not reported
Material Waste: Material
Hazardous Categories 1: PRESSURE RELEASE
Hazardous Categories 2: CRYOGENIC

Permit Number: 114260
Update Date: 11/02/2012
Case Number: 74-98-6
Name: PROPANE, LIQUIFIED PETROLEUM COMPRESSED GAS:
Other Information: Not reported
Material Waste: Material
Hazardous Categories 1: ACUTE
Hazardous Categories 2: Not reported

Permit Number: 114260
Update Date: 11/02/2012
Case Number: Not reported
Name: WASTE 214 UNSPEC SOLVENT MIXTURE
Other Information: LAB ALIPHATIC HYDROCRBNS:(GRAM STAIN)
Material Waste: Waste
Hazardous Categories 1: Not reported
Hazardous Categories 2: Not reported

Permit Number: 114260
Update Date: 11/02/2012
Case Number: Not reported
Name: WASTE 221 WASTE OIL & MIXED OIL
Other Information: Not reported
Material Waste: Waste
Hazardous Categories 1: Not reported
Hazardous Categories 2: Not reported

Permit Number: 114260
Update Date: 11/02/2012
Case Number: Not reported
Name: WASTE 222 OIL/WATER SEPARATION SLUDGE
Other Information: WASTE OILY SUMP SLUDGE
Material Waste: Waste
Hazardous Categories 1: Not reported
Hazardous Categories 2: Not reported

Map ID
Direction
Distance
Elevation

MAP FINDINGS

Site

Database(s)

EDR ID Number
EPA ID Number

CHILDRENS HOSPITAL & HEALTH CENTER (Continued)

S106061192

Permit Number: 114260
Update Date: 11/02/2012
Case Number: Not reported
Name: WASTE 223 UNSPEC OIL CONTAINING WASTE
Other Information: OILY RAGS/ABSORBENT (352)
Material Waste: Waste
Hazardous Categories 1: Not reported
Hazardous Categories 2: Not reported

Permit Number: 114260
Update Date: 11/02/2012
Case Number: Not reported
Name: WASTE 311 PHARMACEUTICAL WASTE
Other Information: BULK CHEMOTHERAPY WASTE(134)
Material Waste: Waste
Hazardous Categories 1: Not reported
Hazardous Categories 2: Not reported

Permit Number: 114260
Update Date: 11/02/2012
Case Number: Not reported
Name: WASTE 311 PHARMACEUTICAL WASTE.
Other Information: WASTE PHARMACEUTICALS
Material Waste: Waste
Hazardous Categories 1: Not reported
Hazardous Categories 2: Not reported

Permit Number: 114260
Update Date: 11/02/2012
Case Number: Not reported
Name: WASTE 331 OFF-SPEC,AGED,SURPLUS ORGANICS
Other Information: AEROSOLS
Material Waste: Waste
Hazardous Categories 1: Not reported
Hazardous Categories 2: Not reported

Permit Number: 114260
Update Date: 11/02/2012
Case Number: Not reported
Name: WASTE 331 OFF-SPEC,AGED,SURPLUS ORGANICS
Other Information: ISOFLURANE, SEVOFLURANE
Material Waste: Waste
Hazardous Categories 1: Not reported
Hazardous Categories 2: Not reported

Permit Number: 114260
Update Date: 11/02/2012
Case Number: Not reported
Name: WASTE 444 USED BATTERIES
Other Information: FROM GNRTORS & EQUIPMNT
Material Waste: Waste
Hazardous Categories 1: Not reported
Hazardous Categories 2: Not reported

Permit Number: 114260
Update Date: 11/02/2012
Case Number: Not reported

Map ID
Direction
Distance
Elevation

MAP FINDINGS

Site

Database(s)

EDR ID Number
EPA ID Number

CHILDRENS HOSPITAL & HEALTH CENTER (Continued)

S106061192

Name: WASTE 551 LABORATORY WASTE CHEMICALS
Other Information: SILVER NITRATE
Material Waste: Waste
Hazardous Categories 1: Not reported
Hazardous Categories 2: Not reported

Permit Number: 114260
Update Date: 11/02/2012
Case Number: Not reported
Name: WASTE 551 LABORATORY WASTE CHEMICALS
Other Information: TOXIC, ORG, LIQ (741)
Material Waste: Waste
Hazardous Categories 1: Not reported
Hazardous Categories 2: Not reported

Permit Number: 114260
Update Date: 11/02/2012
Case Number: Not reported
Name: WASTE 741 LIQ W HALOG ORG >OR= 1000MG/L
Other Information: PHENOL/TRICHLORO ACETIC ACID
Material Waste: Waste
Hazardous Categories 1: Not reported
Hazardous Categories 2: Not reported

Permit Number: 114260
Update Date: 11/02/2012
Case Number: Not reported
Name: WASTE 888 USED OIL FILTERS
Other Information: FROM GENERATORS
Material Waste: Waste
Hazardous Categories 1: Not reported
Hazardous Categories 2: Not reported

Permit Number: 114260
Update Date: 11/02/2012
Case Number: Not reported
Name: WASTE 901 INFECTIOUS WASTE, GENERAL
Other Information: RED BAG WASTE
Material Waste: Waste
Hazardous Categories 1: Not reported
Hazardous Categories 2: Not reported

Permit Number: 114260
Update Date: 11/02/2012
Case Number: Not reported
Name: WASTE 902 INFECTIOUS WASTE, SHARPS
Other Information: *
Material Waste: Waste
Hazardous Categories 1: Not reported
Hazardous Categories 2: Not reported

Permit Number: 114260
Update Date: 11/02/2012
Case Number: Not reported
Name: WASTE 903 INF WST, TISSUE/ANAT. REMAINS
Other Information: PATHOLOGY WASTE
Material Waste: Waste

Map ID
Direction
Distance
Elevation

MAP FINDINGS

Site

Database(s)

EDR ID Number
EPA ID Number

CHILDRENS HOSPITAL & HEALTH CENTER (Continued)

S106061192

Hazardous Categories 1: Not reported
Hazardous Categories 2: Not reported

Permit Number: 114260
Update Date: 11/02/2012
Case Number: Not reported
Name: WASTE 904 INFECTIOUS WST,CHEMOTHERAPY
Other Information: CHEMO SHARPS/DEBRIS
Material Waste: Waste
Hazardous Categories 1: Not reported
Hazardous Categories 2: Not reported

Permit Number: 114260
Update Date: 11/02/2012
Case Number: Not reported
Name: WASTE 905 INFECTIOUS WASTE, LAB
Other Information: BIOHAZARDOUS LAB WASTE
Material Waste: Waste
Hazardous Categories 1: Not reported
Hazardous Categories 2: Not reported

Violations Active Permits:

Permit Number: 114260
Update Date: 11/02/2012
Inspection Date: 02/10/2006
Violation Code: 6HV4207
Violation: SHARPS IMPROPERLY CONTAINED
Violation Citation: Generator did not store sharps waste in approved and properly marked sharps container. 118285(a)(d)
Activity: ACTIVE

Permit Number: 114260
Update Date: 11/02/2012
Inspection Date: 02/10/2006
Violation Code: 6HV4212
Violation: RED BAGS NOT CONTAINERIZED
Violation Citation: Did not containerize and place red bags in rigid, leak resistant, and covered containers or bins. 118280(b)
Activity: ACTIVE

Permit Number: 114260
Update Date: 11/02/2012
Inspection Date: 02/10/2006
Violation Code: 6HV0202
Violation: WASTE CONTAINER W/O LABELS
Violation Citation: Hazardous waste containers &/or tanks are missing labels, accumulation date and/or are improperly labeled. CCR 66262.34(a)(2); 66262.34(a)(3) & 66262.34(f)
Activity: ACTIVE

Permit Number: 114260
Update Date: 11/02/2012
Inspection Date: 01/27/2004
Violation Code: 6HV0202
Violation: WASTE CONTAINER W/O LABELS
Violation Citation: Hazardous waste containers &/or tanks are missing labels, accumulation date and/or are improperly labeled. CCR 66262.34(a)(2);

Map ID
Direction
Distance
Elevation

MAP FINDINGS

Site

Database(s)

EDR ID Number
EPA ID Number

CHILDRENS HOSPITAL & HEALTH CENTER (Continued)

S106061192

66262.34(a)(3) & 66262.34(f)
Activity: ACTIVE

Permit Number: 114260
Update Date: 11/02/2012
Inspection Date: 01/27/2004
Violation Code: 6HV0209
Violation: WASTE ONSITE >90/180/270 DAYS
Violation Citation: Hazardous waste is stored in excess of allowable time period (90 days) without a State permit or written variance. CCR 25201(a) & 66262.34(a)&(c)

Activity: ACTIVE

Permit Number: 114260
Update Date: 11/02/2012
Inspection Date: 01/27/2004
Violation Code: 6HV4204
Violation: WARNING SIGN NOT POSTED
Violation Citation: MW designated accumulation area not posted with an approved and legible biohazardous waste "warning sign" in English and Spanish. 118310

Activity: ACTIVE

Permit Number: 114260
Update Date: 11/02/2012
Inspection Date: 01/27/2004
Violation Code: 6HV4209
Violation: NO GENERATOR'S INFO ON RED BAGS/SHARPS
Violation Citation: Red bags, sharps containers not labeled with generator's name, address, and phone number. 68.1205

Activity: ACTIVE

Permit Number: 114260
Update Date: 11/02/2012
Inspection Date: 01/27/2004
Violation Code: 6HV4213
Violation: NO LABEL: LIDS/SIDES OF CONTAINER
Violation Citation: Did not label waste container/bin on the lid and side so as to be clearly visible. 118280(b)

Activity: ACTIVE

Permit Number: 114260
Update Date: 11/02/2012
Inspection Date: 01/27/2004
Violation Code: 6HV0304
Violation: WASTE DETERMINATION NOT MADE
Violation Citation: Generator of a waste has not determined if that waste is a hazardous waste as defined by law. CCR 66262.11 & 66260.200(c)

Activity: ACTIVE

Permit Number: 114260
Update Date: 11/02/2012
Inspection Date: 05/02/2008
Violation Code: 6HV4203
Violation: MED WASTE STORAGE NOT SECURED
Violation Citation: Generator has not secured the enclosure or designated accumulation area for medical waste containers so as to deny access to unauthorized

Map ID
Direction
Distance
Elevation

MAP FINDINGS

Site

Database(s)

EDR ID Number
EPA ID Number

CHILDRENS HOSPITAL & HEALTH CENTER (Continued)

S106061192

persons. 118307, 118310
Activity: ACTIVE

Permit Number: 114260
Update Date: 11/02/2012
Inspection Date: 05/02/2008
Violation Code: 6HV4212
Violation: RED BAGS NOT CONTAINERIZED
Violation Citation: Did not containerize and place red bags in rigid, leak resistant, and covered containers or bins. 118280(b)

Activity: ACTIVE

Permit Number: 114260
Update Date: 11/02/2012
Inspection Date: 05/02/2008
Violation Code: 6HV4351
Violation: LQG:MWMP NOT SUBMITTED TO HMD
Violation Citation: Medical Waste Management Plan has not been submitted to County HMD (Initial Submission/updates)(LQG). 117960, 117970

Activity: ACTIVE

Permit Number: 114260
Update Date: 11/02/2012
Inspection Date: 05/02/2008
Violation Code: 6HV0302
Violation: HAZWASTE:UNLAWFUL TRANSPORTATION
Violation Citation: Hazardous waste generator has unlawfully transported hazardous waste. HSC 25163(a)

Activity: ACTIVE

Permit Number: 114260
Update Date: 11/02/2012
Inspection Date: 05/02/2008
Violation Code: 6HV0227
Violation: HAZWASTE TANK/CONTAINER W/O LABEL/DATE
Violation Citation: Failed to properly label/date hazardous waste container &/or tank. 66262.34(f)

Activity: ACTIVE

Permit Number: 114260
Update Date: 11/02/2012
Inspection Date: 05/02/2008
Violation Code: 6HV4204
Violation: WARNING SIGN NOT POSTED
Violation Citation: MW designated accumulation area not posted with an approved and legible biohazardous waste "warning sign" in English and Spanish. 118310

Activity: ACTIVE

Permit Number: 114260
Update Date: 11/02/2012
Inspection Date: 04/30/2010
Violation Code: 6HV4351
Violation: LQG:MWMP NOT SUBMITTED TO HMD
Violation Citation: Medical Waste Management Plan has not been submitted to County HMD (Initial Submission/updates)(LQG). 117960, 117970

Activity: ACTIVE

Map ID
Direction
Distance
Elevation

MAP FINDINGS

Site

Database(s)

EDR ID Number
EPA ID Number

CHILDRENS HOSPITAL & HEALTH CENTER (Continued)

S106061192

Permit Number: 114260
Update Date: 11/02/2012
Inspection Date: 04/30/2010
Violation Code: 6HV0303
Violation: WASTE TRANSPORT W/O MANIFEST
Violation Citation: Hazardous waste generator has transported a hazardous waste off-site without preparing a manifest prior to transport. 66262.20(a), 25160.2(b)9
Activity: ACTIVE

Permit Number: 114260
Update Date: 11/02/2012
Inspection Date: 04/30/2010
Violation Code: 6HV0302
Violation: HAZWASTE:UNLAWFUL TRANSPORTATION
Violation Citation: Hazardous waste generator has unlawfully transported hazardous waste. HSC 25163(a)
Activity: ACTIVE

Permit Number: 114260
Update Date: 11/02/2012
Inspection Date: 04/30/2010
Violation Code: 6HV0227
Violation: HAZWASTE TANK/CONTAINER W/O LABEL/DATE
Violation Citation: Failed to properly label/date hazardous waste container &/or tank. 66262.34(f)
Activity: ACTIVE

Permit Number: 114260
Update Date: 11/02/2012
Inspection Date: 04/30/2010
Violation Code: 6HV0225
Violation: ACCUMULATED HW>180 OR >270 DAYS
Violation Citation: Accumulated waste too long (>180 or 270 days). 66262.34(d), CFR 262.34(e)&(f), &/or 25201(a) [>90 days for AHW waste]
Activity: ACTIVE

Permit Number: 114260
Update Date: 11/02/2012
Inspection Date: 08/19/2004
Violation Code: 6HV4204
Violation: WARNING SIGN NOT POSTED
Violation Citation: MW designated accumulation area not posted with an approved and legible biohazardous waste "warning sign" in English and Spanish. 118310
Activity: ACTIVE

Permit Number: 114260
Update Date: 11/02/2012
Inspection Date: 08/19/2004
Violation Code: 6HV4209
Violation: NO GENERATOR'S INFO ON RED BAGS/SHARPS
Violation Citation: Red bags, sharps containers not labeled with generator's name, address, and phone number. 68.1205
Activity: ACTIVE

Permit Number: 114260

Map ID
Direction
Distance
Elevation

MAP FINDINGS

Site

Database(s)

EDR ID Number
EPA ID Number

CHILDRENS HOSPITAL & HEALTH CENTER (Continued)

S106061192

Update Date: 11/02/2012
Inspection Date: 08/19/2004
Violation Code: 6HV4211
Violation: RED BAGS NOT TIED OFF
Violation Citation: Red bags not tied-off to prevent leakage or expulsion of contents during handling and storage. 118280(a)
Activity: ACTIVE

Permit Number: 114260
Update Date: 11/02/2012
Inspection Date: 08/19/2004
Violation Code: 6HV4402
Violation: CHEMOWASTE NOT PROPERLY LABELED
Violation Citation: Generator did not properly label container holding chemotherapy waste with the words -chemotherapy waste- or other approved markings on the lid and sides. 118275(e)
Activity: ACTIVE

Permit Number: 114260
Update Date: 11/02/2012
Inspection Date: 08/19/2004
Violation Code: 6HV4412
Violation: PATH WASTE NOT PROPERLY LABELED
Violation Citation: Generator did not properly label container holding pathology waste with the words -pathology waste- or other approved markings on the lid and side. 118275(f)
Activity: ACTIVE

Permit Number: 114260
Update Date: 11/02/2012
Inspection Date: 03/14/2012
Violation Code: 6HV0227
Violation: HAZWASTE TANK/CONTAINER W/O LABEL/DATE
Violation Citation: Failed to properly label/date hazardous waste container &/or tank. 66262.34(f)
Activity: ACTIVE

Permit Number: 114260
Update Date: 11/02/2012
Inspection Date: 03/14/2012
Violation Code: 6HV0228
Violation: CONTAINER NOT KEPT CLOSED
Violation Citation: Failed to keep container closed. CFR 265.173
Activity: ACTIVE

Permit Number: 114260
Update Date: 11/02/2012
Inspection Date: 03/14/2012
Violation Code: 6HV0239
Violation: Failed to properly label or mark UW (non
Violation Citation: Failed to properly label or mark US (non-CESQUWG). 66273.34
Activity: ACTIVE

Permit Number: 114260
Update Date: 11/02/2012
Inspection Date: 03/14/2012
Violation Code: 6HV4204

Map ID
Direction
Distance
Elevation

MAP FINDINGS

Site

Database(s)

EDR ID Number
EPA ID Number

CHILDRENS HOSPITAL & HEALTH CENTER (Continued)

S106061192

Violation: WARNING SIGN NOT POSTED
Violation Citation: MW designated accumulation area not posted with an approved and legible biohazardous waste "warning sign" in English and Spanish.
118310
Activity: ACTIVE

Permit Number: 114260
Update Date: 11/02/2012
Inspection Date: 03/14/2012
Violation Code: 6HV4402
Violation: CHEMOWASTE NOT PROPERLY LABELED
Violation Citation: Generator did not properly label container holding chemotherapy waste with the words -chemotherapy waste- or other approved markings on the lid and sides. 118275(e)
Activity: ACTIVE

Permit Number: 114260
Update Date: 11/02/2012
Inspection Date: 03/28/2011
Violation Code: 6HV3105
Violation: NO CURRENT FINANCIAL RESPONSIBILITY
Violation Citation: Current evidence of financial responsibility not available.
25292.2(a), 25299.33; 2809
Activity: ACTIVE

Permit Number: 114260
Update Date: 11/02/2012
Inspection Date: 03/28/2011
Violation Code: 6HV3192
Violation: NO D.O INSPECTION/INCOMPL;NO REPORTS
Violation Citation: Designated Operator monthly inspection not conducted or incomplete; or DO inspection reports not onsite 2715 (c)(d)(e)
Activity: ACTIVE

Permit Number: 114260
Update Date: 11/02/2012
Inspection Date: 03/28/2011
Violation Code: 6HV3256
Violation: NO FUNCTIONAL DRAIN BOX/BACKUP
Violation Citation: Fill box drain not functional and backup system is not available.
2635(b)(1)(C)
Activity: ACTIVE

UST:

UST Name: UNDERGROUND TANK 114260 T001
Last Update: 2012-11-02 14:17:38
Permit Number: 114260
Tank Type: Not reported
Additional Id: PLASTEEL ULUTRON TANK:
Capacity Gallons: 28000
UST Contents: DIESEL
Other Content Info: Not reported
Reg Status: ACTIVE
Remove Close Date: Not reported
Year Installed: 2010-04-01 00:00:00
Pipe Type: DOUBLE WALL
Delivery System: PRESSURE

Map ID
Direction
Distance
Elevation

MAP FINDINGS

Site

Database(s)

EDR ID Number
EPA ID Number

CHILDRENS HOSPITAL & HEALTH CENTER (Continued)

S106061192

Monitor Code: 99
UST Monitor Method: OTHER - BLIND REMARK REQUIRED

UST Name: UNDERGROUND TANK 114260 T002
Last Update: 2012-11-02 14:17:38
Permit Number: 114260
Tank Type: DOUBLE WALL
Additional Id: EMERGENCY GENERATOR TANK (HSC25281.6 EXEMPT) RT552
Capacity Gallons: 200
UST Contents: DIESEL
Other Content Info: DIESEL
Reg Status: EXEMPT
Remove Close Date: Not reported
Year Installed: Not reported
Pipe Type: Not reported
Delivery System: Not reported
Monitor Code: 24
UST Monitor Method: VISUAL MONITORING: DAILY (MINIMUM) LOG OF INSPECTIONS

Name: CHILDREN'S HOSPITAL & HEALTH CT
Address: 3020 CHILDRENS WY
City,State,Zip: SAN DIEGO, CA 92123
Permit Number: 114260
Business Type: 6HK65
EPA Id Number: CAD983670670
APN: 427-530-13-00
Last HMMD Inspection: 03/14/2012
Facility Telephone: 858-966-5948
Permit Status: OPEN
Permit Expiration: 12/31/2012
Date Last Updated: 11/02/2012
Facility Owner: CHILDREN'S HOSPITAL & HEALTH CT
Facility Mailing Address: 3020 CHILDREN'S WY MC
Facility Mailing City: SAN DIEGO
Facility Mailing State: CA
Facility Mailing Zip: 92123-2746
UST Owner: RADY CHILDREN'S HOSPITAL SAN DIEGO
Handle Regulated Hazmat: Y
Own Or Operate UST: Y
Subject To APSA: Y
Generate Haz Waste: Y
Treat Haz Waste: Not reported
Generate Medical Waste: Not reported

Inventory Active Permits (not SQG Medical):
Permit Number: 114260
Update Date: 11/02/2012
Case Number: MIXTURE
Name: AIR-COMPRESSED GAS
Other Information: Not reported
Material Waste: Material
Hazardous Categories 1: PRESSURE RELEASE
Hazardous Categories 2: Not reported

Permit Number: 114260
Update Date: 11/02/2012
Case Number: 7664-41-7

Map ID
Direction
Distance
Elevation

MAP FINDINGS

Site

Database(s)

EDR ID Number
EPA ID Number

CHILDRENS HOSPITAL & HEALTH CENTER (Continued)

S106061192

Name: ANHYDROUS AMMONIA
Other Information: AMMONIA
Material Waste: Material
Hazardous Categories 1: EXTREMELY HAZARDOUS
Hazardous Categories 2: Not reported

Permit Number: 114260
Update Date: 11/02/2012
Case Number: 7440-37-1
Name: ARGON GAS
Other Information: Not reported
Material Waste: Material
Hazardous Categories 1: PRESSURE RELEASE
Hazardous Categories 2: Not reported

Permit Number: 114260
Update Date: 11/02/2012
Case Number: 75-63-8
Name: BROMOTRIFLUOROMETHANE (HALON 1301)
Other Information: Not reported
Material Waste: Material
Hazardous Categories 1: PRESSURE RELEASE
Hazardous Categories 2: ACUTE

Permit Number: 114260
Update Date: 11/02/2012
Case Number: 124-38-9
Name: CARBON DIOXIDE, CO2, 99%, COMPRESSED GAS:
Other Information: Not reported
Material Waste: Material
Hazardous Categories 1: PRESSURE RELEASE
Hazardous Categories 2: Not reported

Permit Number: 114260
Update Date: 11/02/2012
Case Number: 68476-34-6
Name: DIESEL FUEL
Other Information: 3X220 DAY TANKS
Material Waste: Material
Hazardous Categories 1: FIRE
Hazardous Categories 2: Not reported

Permit Number: 114260
Update Date: 11/02/2012
Case Number: 68476-34-6
Name: DIESEL FUEL
Other Information: UNDERGROUND TANK 114260 T001
Material Waste: Material
Hazardous Categories 1: ACUTE
Hazardous Categories 2: Not reported

Permit Number: 114260
Update Date: 11/02/2012
Case Number: 75-21-8
Name: ETHYLENE OXIDE 10%:
Other Information: CHLOROTETRAFLUOROETHANE 63%; CHLORODIFLUOROM
Material Waste: Material

Map ID
Direction
Distance
Elevation

MAP FINDINGS

Site

Database(s)

EDR ID Number
EPA ID Number

CHILDRENS HOSPITAL & HEALTH CENTER (Continued)

S106061192

Hazardous Categories 1: EXTREMELY HAZARDOUS
Hazardous Categories 2: Not reported

Permit Number: 114260
Update Date: 11/02/2012
Case Number: 7440-59-7
Name: HELIUM, HE, 99%, COMPRESSED GAS:
Other Information: Not reported
Material Waste: Material
Hazardous Categories 1: PRESSURE RELEASE
Hazardous Categories 2: Not reported

Permit Number: 114260
Update Date: 11/02/2012
Case Number: MIXTURE
Name: LUNG DIFFUSION MIX
Other Information: Not reported
Material Waste: Material
Hazardous Categories 1: ACUTE
Hazardous Categories 2: Not reported

Permit Number: 114260
Update Date: 11/02/2012
Case Number: 7727-37-9
Name: NITROGEN LIQUID
Other Information: Not reported
Material Waste: Material
Hazardous Categories 1: PRESSURE RELEASE
Hazardous Categories 2: CRYOGENIC

Permit Number: 114260
Update Date: 11/02/2012
Case Number: 7727-37-9
Name: NITROGEN, N2, 99%, COMPRESSED GAS:
Other Information: Not reported
Material Waste: Material
Hazardous Categories 1: PRESSURE RELEASE
Hazardous Categories 2: Not reported

Permit Number: 114260
Update Date: 11/02/2012
Case Number: 10024-97-2
Name: NITROUS OXIDE, N2O, 99%, COMPRESSED GAS:
Other Information: Not reported
Material Waste: Material
Hazardous Categories 1: PRESSURE RELEASE
Hazardous Categories 2: Not reported

Permit Number: 114260
Update Date: 11/02/2012
Case Number: 7782-44-7
Name: OIL, LUBRICATING
Other Information: Not reported
Material Waste: Material
Hazardous Categories 1: CHRONIC
Hazardous Categories 2: Not reported

Map ID
Direction
Distance
Elevation

MAP FINDINGS

Site

Database(s)

EDR ID Number
EPA ID Number

CHILDRENS HOSPITAL & HEALTH CENTER (Continued)

S106061192

Permit Number: 114260
Update Date: 11/02/2012
Case Number: 7782-44-7
Name: OXYGEN, O2, 99%, COMPRESSED GAS:
Other Information: Not reported
Material Waste: Material
Hazardous Categories 1: PRESSURE RELEASE
Hazardous Categories 2: Not reported

Permit Number: 114260
Update Date: 11/02/2012
Case Number: 7782-44-7
Name: OXYGEN, O2, 99%, LIQUIFIED COMPRESSED GAS:
Other Information: Not reported
Material Waste: Material
Hazardous Categories 1: PRESSURE RELEASE
Hazardous Categories 2: CRYOGENIC

Permit Number: 114260
Update Date: 11/02/2012
Case Number: 74-98-6
Name: PROPANE, LIQUIFIED PETROLEUM COMPRESSED GAS:
Other Information: Not reported
Material Waste: Material
Hazardous Categories 1: ACUTE
Hazardous Categories 2: Not reported

Permit Number: 114260
Update Date: 11/02/2012
Case Number: Not reported
Name: WASTE 214 UNSPEC SOLVENT MIXTURE
Other Information: LAB ALIPHATIC HYDROCRBNS:(GRAM STAIN)
Material Waste: Waste
Hazardous Categories 1: Not reported
Hazardous Categories 2: Not reported

Permit Number: 114260
Update Date: 11/02/2012
Case Number: Not reported
Name: WASTE 221 WASTE OIL & MIXED OIL
Other Information: Not reported
Material Waste: Waste
Hazardous Categories 1: Not reported
Hazardous Categories 2: Not reported

Permit Number: 114260
Update Date: 11/02/2012
Case Number: Not reported
Name: WASTE 222 OIL/WATER SEPARATION SLUDGE
Other Information: WASTE OILY SUMP SLUDGE
Material Waste: Waste
Hazardous Categories 1: Not reported
Hazardous Categories 2: Not reported

Permit Number: 114260
Update Date: 11/02/2012
Case Number: Not reported

Map ID
Direction
Distance
Elevation

MAP FINDINGS

Site

Database(s)

EDR ID Number
EPA ID Number

CHILDRENS HOSPITAL & HEALTH CENTER (Continued)

S106061192

Name: WASTE 223 UNSPEC OIL CONTAINING WASTE
Other Information: OILY RAGS/ABSORBENT (352)
Material Waste: Waste
Hazardous Categories 1: Not reported
Hazardous Categories 2: Not reported

Permit Number: 114260
Update Date: 11/02/2012
Case Number: Not reported
Name: WASTE 311 PHARMACEUTICAL WASTE
Other Information: BULK CHEMOTHERAPY WASTE(134)
Material Waste: Waste
Hazardous Categories 1: Not reported
Hazardous Categories 2: Not reported

Permit Number: 114260
Update Date: 11/02/2012
Case Number: Not reported
Name: WASTE 311 PHARMACEUTICAL WASTE.
Other Information: WASTE PHARMACEUTICALS
Material Waste: Waste
Hazardous Categories 1: Not reported
Hazardous Categories 2: Not reported

Permit Number: 114260
Update Date: 11/02/2012
Case Number: Not reported
Name: WASTE 331 OFF-SPEC,AGED,SURPLUS ORGANICS
Other Information: AEROSOLS
Material Waste: Waste
Hazardous Categories 1: Not reported
Hazardous Categories 2: Not reported

Permit Number: 114260
Update Date: 11/02/2012
Case Number: Not reported
Name: WASTE 331 OFF-SPEC,AGED,SURPLUS ORGANICS
Other Information: ISOFLURANE, SEVOFLURANE
Material Waste: Waste
Hazardous Categories 1: Not reported
Hazardous Categories 2: Not reported

Permit Number: 114260
Update Date: 11/02/2012
Case Number: Not reported
Name: WASTE 444 USED BATTERIES
Other Information: FROM GNRTORS & EQUIPMNT
Material Waste: Waste
Hazardous Categories 1: Not reported
Hazardous Categories 2: Not reported

Permit Number: 114260
Update Date: 11/02/2012
Case Number: Not reported
Name: WASTE 551 LABORATORY WASTE CHEMICALS
Other Information: SILVER NITRATE
Material Waste: Waste

Map ID
Direction
Distance
Elevation

MAP FINDINGS

Site

Database(s)

EDR ID Number
EPA ID Number

CHILDRENS HOSPITAL & HEALTH CENTER (Continued)

S106061192

Hazardous Categories 1: Not reported
Hazardous Categories 2: Not reported

Permit Number: 114260
Update Date: 11/02/2012
Case Number: Not reported
Name: WASTE 551 LABORATORY WASTE CHEMICALS
Other Information: TOXIC, ORG, LIQ (741)
Material Waste: Waste
Hazardous Categories 1: Not reported
Hazardous Categories 2: Not reported

Permit Number: 114260
Update Date: 11/02/2012
Case Number: Not reported
Name: WASTE 741 LIQ W HALOG ORG >OR= 1000MG/L
Other Information: PHENOL/TRICHLORO ACETIC ACID
Material Waste: Waste
Hazardous Categories 1: Not reported
Hazardous Categories 2: Not reported

Permit Number: 114260
Update Date: 11/02/2012
Case Number: Not reported
Name: WASTE 888 USED OIL FILTERS
Other Information: FROM GENERATORS
Material Waste: Waste
Hazardous Categories 1: Not reported
Hazardous Categories 2: Not reported

Permit Number: 114260
Update Date: 11/02/2012
Case Number: Not reported
Name: WASTE 901 INFECTIOUS WASTE, GENERAL
Other Information: RED BAG WASTE
Material Waste: Waste
Hazardous Categories 1: Not reported
Hazardous Categories 2: Not reported

Permit Number: 114260
Update Date: 11/02/2012
Case Number: Not reported
Name: WASTE 902 INFECTIOUS WASTE, SHARPS
Other Information: *
Material Waste: Waste
Hazardous Categories 1: Not reported
Hazardous Categories 2: Not reported

Permit Number: 114260
Update Date: 11/02/2012
Case Number: Not reported
Name: WASTE 903 INF WST, TISSUE/ANAT. REMAINS
Other Information: PATHOLOGY WASTE
Material Waste: Waste
Hazardous Categories 1: Not reported
Hazardous Categories 2: Not reported

Map ID
Direction
Distance
Elevation

MAP FINDINGS

Site

Database(s)

EDR ID Number
EPA ID Number

CHILDRENS HOSPITAL & HEALTH CENTER (Continued)

S106061192

Permit Number: 114260
Update Date: 11/02/2012
Case Number: Not reported
Name: WASTE 904 INFECTIOUS WST,CHEMOTHERAPY
Other Information: CHEMO SHARPS/DEBRIS
Material Waste: Waste
Hazardous Categories 1: Not reported
Hazardous Categories 2: Not reported

Permit Number: 114260
Update Date: 11/02/2012
Case Number: Not reported
Name: WASTE 905 INFECTIOUS WASTE, LAB
Other Information: BIOHAZARDOUS LAB WASTE
Material Waste: Waste
Hazardous Categories 1: Not reported
Hazardous Categories 2: Not reported

Violations Active Permits:

Permit Number: 114260
Update Date: 11/02/2012
Inspection Date: 02/10/2006
Violation Code: 6HV4207
Violation: SHARPS IMPROPERLY CONTAINED
Violation Citation: Generator did not store sharps waste in approved and properly marked sharps container. 118285(a)(d)
Activity: ACTIVE

Permit Number: 114260
Update Date: 11/02/2012
Inspection Date: 02/10/2006
Violation Code: 6HV4212
Violation: RED BAGS NOT CONTAINERIZED
Violation Citation: Did not containerize and place red bags in rigid, leak resistant, and covered containers or bins. 118280(b)
Activity: ACTIVE

Permit Number: 114260
Update Date: 11/02/2012
Inspection Date: 02/10/2006
Violation Code: 6HV0202
Violation: WASTE CONTAINER W/O LABELS
Violation Citation: Hazardous waste containers &/or tanks are missing labels, accumulation date and/or are improperly labeled. CCR 66262.34(a)(2); 66262.34(a)(3) & 66262.34(f)
Activity: ACTIVE

Permit Number: 114260
Update Date: 11/02/2012
Inspection Date: 01/27/2004
Violation Code: 6HV0202
Violation: WASTE CONTAINER W/O LABELS
Violation Citation: Hazardous waste containers &/or tanks are missing labels, accumulation date and/or are improperly labeled. CCR 66262.34(a)(2); 66262.34(a)(3) & 66262.34(f)
Activity: ACTIVE

Map ID
Direction
Distance
Elevation

MAP FINDINGS

Site

Database(s)

EDR ID Number
EPA ID Number

CHILDRENS HOSPITAL & HEALTH CENTER (Continued)

S106061192

Permit Number: 114260
Update Date: 11/02/2012
Inspection Date: 01/27/2004
Violation Code: 6HV0209
Violation: WASTE ONSITE >90/180/270 DAYS
Violation Citation: Hazardous waste is stored in excess of allowable time period (90 days) without a State permit or written variance. CCR 25201(a) & 66262.34(a)&(c)
Activity: ACTIVE

Permit Number: 114260
Update Date: 11/02/2012
Inspection Date: 01/27/2004
Violation Code: 6HV4204
Violation: WARNING SIGN NOT POSTED
Violation Citation: MW designated accumulation area not posted with an approved and legible biohazardous waste "warning sign" in English and Spanish. 118310
Activity: ACTIVE

Permit Number: 114260
Update Date: 11/02/2012
Inspection Date: 01/27/2004
Violation Code: 6HV4209
Violation: NO GENERATOR'S INFO ON RED BAGS/SHARPS
Violation Citation: Red bags, sharps containers not labeled with generator's name, address, and phone number. 68.1205
Activity: ACTIVE

Permit Number: 114260
Update Date: 11/02/2012
Inspection Date: 01/27/2004
Violation Code: 6HV4213
Violation: NO LABEL: LIDS/SIDES OF CONTAINER
Violation Citation: Did not label waste container/bin on the lid and side so as to be clearly visible. 118280(b)
Activity: ACTIVE

Permit Number: 114260
Update Date: 11/02/2012
Inspection Date: 01/27/2004
Violation Code: 6HV0304
Violation: WASTE DETERMINATION NOT MADE
Violation Citation: Generator of a waste has not determined if that waste is a hazardous waste as defined by law. CCR 66262.11 & 66260.200(c)
Activity: ACTIVE

Permit Number: 114260
Update Date: 11/02/2012
Inspection Date: 05/02/2008
Violation Code: 6HV4203
Violation: MED WASTE STORAGE NOT SECURED
Violation Citation: Generator has not secured the enclosure or designated accumulation area for medical waste containers so as to deny access to unauthorized persons. 118307, 118310
Activity: ACTIVE

Map ID
Direction
Distance
Elevation

MAP FINDINGS

Site

Database(s)

EDR ID Number
EPA ID Number

CHILDRENS HOSPITAL & HEALTH CENTER (Continued)

S106061192

Permit Number: 114260
Update Date: 11/02/2012
Inspection Date: 05/02/2008
Violation Code: 6HV4212
Violation: RED BAGS NOT CONTAINERIZED
Violation Citation: Did not containerize and place red bags in rigid, leak resistant, and covered containers or bins. 118280(b)
Activity: ACTIVE

Permit Number: 114260
Update Date: 11/02/2012
Inspection Date: 05/02/2008
Violation Code: 6HV4351
Violation: LQG:MWMP NOT SUBMITTED TO HMD
Violation Citation: Medical Waste Management Plan has not been submitted to County HMD (Initial Submission/updates)(LQG). 117960, 117970
Activity: ACTIVE

Permit Number: 114260
Update Date: 11/02/2012
Inspection Date: 05/02/2008
Violation Code: 6HV0302
Violation: HAZWASTE:UNLAWFUL TRANSPORTATION
Violation Citation: Hazardous waste generator has unlawfully transported hazardous waste. HSC 25163(a)
Activity: ACTIVE

Permit Number: 114260
Update Date: 11/02/2012
Inspection Date: 05/02/2008
Violation Code: 6HV0227
Violation: HAZWASTE TANK/CONTAINER W/O LABEL/DATE
Violation Citation: Failed to properly label/date hazardous waste container &/or tank. 66262.34(f)
Activity: ACTIVE

Permit Number: 114260
Update Date: 11/02/2012
Inspection Date: 05/02/2008
Violation Code: 6HV4204
Violation: WARNING SIGN NOT POSTED
Violation Citation: MW designated accumulation area not posted with an approved and legible biohazardous waste "warning sign" in English and Spanish. 118310
Activity: ACTIVE

Permit Number: 114260
Update Date: 11/02/2012
Inspection Date: 04/30/2010
Violation Code: 6HV4351
Violation: LQG:MWMP NOT SUBMITTED TO HMD
Violation Citation: Medical Waste Management Plan has not been submitted to County HMD (Initial Submission/updates)(LQG). 117960, 117970
Activity: ACTIVE

Permit Number: 114260
Update Date: 11/02/2012

Map ID
Direction
Distance
Elevation

MAP FINDINGS

Site

Database(s)

EDR ID Number
EPA ID Number

CHILDRENS HOSPITAL & HEALTH CENTER (Continued)

S106061192

Inspection Date: 04/30/2010
Violation Code: 6HV0303
Violation: WASTE TRANSPORT W/O MANIFEST
Violation Citation: Hazardous waste generator has transported a hazardous waste off-site without preparing a manifest prior to transport. 66262.20(a), 25160.2(b)9
Activity: ACTIVE

Permit Number: 114260
Update Date: 11/02/2012
Inspection Date: 04/30/2010
Violation Code: 6HV0302
Violation: HAZWASTE:UNLAWFUL TRANSPORTATION
Violation Citation: Hazardous waste generator has unlawfully transported hazardous waste. HSC 25163(a)
Activity: ACTIVE

Permit Number: 114260
Update Date: 11/02/2012
Inspection Date: 04/30/2010
Violation Code: 6HV0227
Violation: HAZWASTE TANK/CONTAINER W/O LABEL/DATE
Violation Citation: Failed to properly label/date hazardous waste container &/or tank. 66262.34(f)
Activity: ACTIVE

Permit Number: 114260
Update Date: 11/02/2012
Inspection Date: 04/30/2010
Violation Code: 6HV0225
Violation: ACCUMULATED HW>180 OR >270 DAYS
Violation Citation: Accumulated waste too long (>180 or 270 days). 66262.34(d), CFR 262.34(e)&(f), &/or 25201(a) [>90 days for AHW waste]
Activity: ACTIVE

Permit Number: 114260
Update Date: 11/02/2012
Inspection Date: 08/19/2004
Violation Code: 6HV4204
Violation: WARNING SIGN NOT POSTED
Violation Citation: MW designated accumulation area not posted with an approved and legible biohazardous waste "warning sign" in English and Spanish. 118310
Activity: ACTIVE

Permit Number: 114260
Update Date: 11/02/2012
Inspection Date: 08/19/2004
Violation Code: 6HV4209
Violation: NO GENERATOR'S INFO ON RED BAGS/SHARPS
Violation Citation: Red bags, sharps containers not labeled with generator's name, address, and phone number. 68.1205
Activity: ACTIVE

Permit Number: 114260
Update Date: 11/02/2012
Inspection Date: 08/19/2004

Map ID
Direction
Distance
Elevation

MAP FINDINGS

Site

Database(s)

EDR ID Number
EPA ID Number

CHILDRENS HOSPITAL & HEALTH CENTER (Continued)

S106061192

Violation Code: 6HV4211
Violation: RED BAGS NOT TIED OFF
Violation Citation: Red bags not tied-off to prevent leakage or expulsion of contents during handling and storage. 118280(a)
Activity: ACTIVE

Permit Number: 114260
Update Date: 11/02/2012
Inspection Date: 08/19/2004
Violation Code: 6HV4402
Violation: CHEMOWASTE NOT PROPERLY LABELED
Violation Citation: Generator did not properly label container holding chemotherapy waste with the words -chemotherapy waste- or other approved markings on the lid and sides. 118275(e)
Activity: ACTIVE

Permit Number: 114260
Update Date: 11/02/2012
Inspection Date: 08/19/2004
Violation Code: 6HV4412
Violation: PATH WASTE NOT PROPERLY LABELED
Violation Citation: Generator did not properly label container holding pathology waste with the words -pathology waste- or other approved markings on the lid and side. 118275(f)
Activity: ACTIVE

Permit Number: 114260
Update Date: 11/02/2012
Inspection Date: 03/14/2012
Violation Code: 6HV0227
Violation: HAZWASTE TANK/CONTAINER W/O LABEL/DATE
Violation Citation: Failed to properly label/date hazardous waste container &/or tank. 66262.34(f)
Activity: ACTIVE

Permit Number: 114260
Update Date: 11/02/2012
Inspection Date: 03/14/2012
Violation Code: 6HV0228
Violation: CONTAINER NOT KEPT CLOSED
Violation Citation: Failed to keep container closed. CFR 265.173
Activity: ACTIVE

Permit Number: 114260
Update Date: 11/02/2012
Inspection Date: 03/14/2012
Violation Code: 6HV0239
Violation: Failed to properly label or mark UW (non
Violation Citation: Failed to properly label or mark US (non-CESQUWG). 66273.34
Activity: ACTIVE

Permit Number: 114260
Update Date: 11/02/2012
Inspection Date: 03/14/2012
Violation Code: 6HV4204
Violation: WARNING SIGN NOT POSTED
Violation Citation: MW designated accumulation area not posted with an approved and

Map ID
Direction
Distance
Elevation

MAP FINDINGS

Site

Database(s)

EDR ID Number
EPA ID Number

CHILDRENS HOSPITAL & HEALTH CENTER (Continued)

S106061192

legible biohazardous waste "warning sign" in English and Spanish.
118310
Activity: ACTIVE

Permit Number: 114260
Update Date: 11/02/2012
Inspection Date: 03/14/2012
Violation Code: 6HV4402
Violation: CHEMOWASTE NOT PROPERLY LABELED
Violation Citation: Generator did not properly label container holding chemotherapy waste with the words -chemotherapy waste- or other approved markings on the lid and sides. 118275(e)
Activity: ACTIVE

Permit Number: 114260
Update Date: 11/02/2012
Inspection Date: 03/28/2011
Violation Code: 6HV3105
Violation: NO CURRENT FINANCIAL RESPONSIBILITY
Violation Citation: Current evidence of financial responsibility not available. 25292.2(a), 25299.33; 2809
Activity: ACTIVE

Permit Number: 114260
Update Date: 11/02/2012
Inspection Date: 03/28/2011
Violation Code: 6HV3192
Violation: NO D.O INSPECTION/INCOMPL;NO REPORTS
Violation Citation: Designated Operator monthly inspection not conducted or incomplete; or DO inspection reports not onsite 2715 (c)(d)(e)
Activity: ACTIVE

Permit Number: 114260
Update Date: 11/02/2012
Inspection Date: 03/28/2011
Violation Code: 6HV3256
Violation: NO FUNCTIONAL DRAIN BOX/BACKUP
Violation Citation: Fill box drain not functional and backup system is not available. 2635(b)(1)(C)
Activity: ACTIVE

UST:

UST Name: UNDERGROUND TANK 114260 T001
Last Update: 2012-11-02 14:17:38
Permit Number: 114260
Tank Type: Not reported
Additional Id: PLASTEEL ULUTRON TANK:
Capacity Gallons: 28000
UST Contents: DIESEL
Other Content Info: Not reported
Reg Status: ACTIVE
Remove Close Date: Not reported
Year Installed: 2010-04-01 00:00:00
Pipe Type: DOUBLE WALL
Delivery System: PRESSURE
Monitor Code: 99
UST Monitor Method: OTHER - BLIND REMARK REQUIRED

Map ID
Direction
Distance
Elevation

MAP FINDINGS

Site

Database(s)

EDR ID Number
EPA ID Number

CHILDRENS HOSPITAL & HEALTH CENTER (Continued)

S106061192

UST Name: UNDERGROUND TANK 114260 T002
Last Update: 2012-11-02 14:17:38
Permit Number: 114260
Tank Type: DOUBLE WALL
Additional Id: EMERGENCY GENERATOR TANK (HSC25281.6 EXEMPT) RT552
Capacity Gallons: 200
UST Contents: DIESEL
Other Content Info: DIESEL
Reg Status: EXEMPT
Remove Close Date: Not reported
Year Installed: Not reported
Pipe Type: Not reported
Delivery System: Not reported
Monitor Code: 24
UST Monitor Method: VISUAL MONITORING: DAILY (MINIMUM) LOG OF INSPECTIONS

Name: CHILDREN'S HOSPITAL & HEALTH CT
Address: 3020 CHILDRENS WY
City,State,Zip: SAN DIEGO, CA 92123
Permit Number: 114260
Business Type: 6HK65
EPA Id Number: CAD983670670
APN: 427-530-13-00
Last HMMMD Inspection: 03/14/2012
Facility Telephone: 858-966-5948
Permit Status: OPEN
Permit Expiration: 12/31/2012
Date Last Updated: 11/02/2012
Facility Owner: CHILDREN'S HOSPITAL & HEALTH CT
Facility Mailing Address: 3020 CHILDREN'S WY MC
Facility Mailing City: SAN DIEGO
Facility Mailing State: CA
Facility Mailing Zip: 92123-2746
UST Owner: RADY CHILDREN'S HOSPITAL SAN DIEGO
Handle Regulated Hazmat: Y
Own Or Operate UST: Not reported
Subject To APSA: Not reported
Generate Haz Waste: Y
Treat Haz Waste: Not reported
Generate Medical Waste: Not reported

Inventory Active Permits (not SQG Medical):

Permit Number: 114260
Update Date: 11/02/2012
Case Number: MIXTURE
Name: AIR-COMPRESSED GAS
Other Information: Not reported
Material Waste: Material
Hazardous Categories 1: PRESSURE RELEASE
Hazardous Categories 2: Not reported

Permit Number: 114260
Update Date: 11/02/2012
Case Number: 7664-41-7
Name: ANHYDROUS AMMONIA
Other Information: AMMONIA
Material Waste: Material

Map ID
Direction
Distance
Elevation

MAP FINDINGS

Site

Database(s)

EDR ID Number
EPA ID Number

CHILDRENS HOSPITAL & HEALTH CENTER (Continued)

S106061192

Hazardous Categories 1: EXTREMELY HAZARDOUS
Hazardous Categories 2: Not reported

Permit Number: 114260
Update Date: 11/02/2012
Case Number: 7440-37-1
Name: ARGON GAS
Other Information: Not reported
Material Waste: Material
Hazardous Categories 1: PRESSURE RELEASE
Hazardous Categories 2: Not reported

Permit Number: 114260
Update Date: 11/02/2012
Case Number: 75-63-8
Name: BROMOTRIFLUROMETHANE (HALON 1301)
Other Information: Not reported
Material Waste: Material
Hazardous Categories 1: PRESSURE RELEASE
Hazardous Categories 2: ACUTE

Permit Number: 114260
Update Date: 11/02/2012
Case Number: 124-38-9
Name: CARBON DIOXIDE, CO2, 99%, COMPRESSED GAS:
Other Information: Not reported
Material Waste: Material
Hazardous Categories 1: PRESSURE RELEASE
Hazardous Categories 2: Not reported

Permit Number: 114260
Update Date: 11/02/2012
Case Number: 68476-34-6
Name: DIESEL FUEL
Other Information: 3X220 DAY TANKS
Material Waste: Material
Hazardous Categories 1: FIRE
Hazardous Categories 2: Not reported

Permit Number: 114260
Update Date: 11/02/2012
Case Number: 68476-34-6
Name: DIESEL FUEL
Other Information: UNDERGROUND TANK 114260 T001
Material Waste: Material
Hazardous Categories 1: ACUTE
Hazardous Categories 2: Not reported

Permit Number: 114260
Update Date: 11/02/2012
Case Number: 75-21-8
Name: ETHYLENE OXIDE 10%:
Other Information: CHLOROTETRAFLUROETHANE 63%; CHLORODIFLOUROM
Material Waste: Material
Hazardous Categories 1: EXTREMELY HAZARDOUS
Hazardous Categories 2: Not reported

Map ID
Direction
Distance
Elevation

MAP FINDINGS

Site

Database(s)

EDR ID Number
EPA ID Number

CHILDRENS HOSPITAL & HEALTH CENTER (Continued)

S106061192

Permit Number: 114260
Update Date: 11/02/2012
Case Number: 7440-59-7
Name: HELIUM, HE, 99%, COMPRESSED GAS:
Other Information: Not reported
Material Waste: Material
Hazardous Categories 1: PRESSURE RELEASE
Hazardous Categories 2: Not reported

Permit Number: 114260
Update Date: 11/02/2012
Case Number: MIXTURE
Name: LUNG DIFFUSION MIX
Other Information: Not reported
Material Waste: Material
Hazardous Categories 1: ACUTE
Hazardous Categories 2: Not reported

Permit Number: 114260
Update Date: 11/02/2012
Case Number: 7727-37-9
Name: NITROGEN LIQUID
Other Information: Not reported
Material Waste: Material
Hazardous Categories 1: PRESSURE RELEASE
Hazardous Categories 2: CRYOGENIC

Permit Number: 114260
Update Date: 11/02/2012
Case Number: 7727-37-9
Name: NITROGEN, N2, 99%, COMPRESSED GAS:
Other Information: Not reported
Material Waste: Material
Hazardous Categories 1: PRESSURE RELEASE
Hazardous Categories 2: Not reported

Permit Number: 114260
Update Date: 11/02/2012
Case Number: 10024-97-2
Name: NITROUS OXIDE, N2O, 99%, COMPRESSED GAS:
Other Information: Not reported
Material Waste: Material
Hazardous Categories 1: PRESSURE RELEASE
Hazardous Categories 2: Not reported

Permit Number: 114260
Update Date: 11/02/2012
Case Number: 7782-44-7
Name: OIL, LUBRICATING
Other Information: Not reported
Material Waste: Material
Hazardous Categories 1: CHRONIC
Hazardous Categories 2: Not reported

Permit Number: 114260
Update Date: 11/02/2012
Case Number: 7782-44-7

Map ID
Direction
Distance
Elevation

MAP FINDINGS

Site

Database(s)

EDR ID Number
EPA ID Number

CHILDRENS HOSPITAL & HEALTH CENTER (Continued)

S106061192

Name: OXYGEN, O2, 99%, COMPRESSED GAS:
Other Information: Not reported
Material Waste: Material
Hazardous Categories 1: PRESSURE RELEASE
Hazardous Categories 2: Not reported

Permit Number: 114260
Update Date: 11/02/2012
Case Number: 7782-44-7
Name: OXYGEN, O2, 99%, LIQUIFIED COMPRESSED GAS:
Other Information: Not reported
Material Waste: Material
Hazardous Categories 1: PRESSURE RELEASE
Hazardous Categories 2: CRYOGENIC

Permit Number: 114260
Update Date: 11/02/2012
Case Number: 74-98-6
Name: PROPANE, LIQUIFIED PETROLEUM COMPRESSED GAS:
Other Information: Not reported
Material Waste: Material
Hazardous Categories 1: ACUTE
Hazardous Categories 2: Not reported

Permit Number: 114260
Update Date: 11/02/2012
Case Number: Not reported
Name: WASTE 214 UNSPEC SOLVENT MIXTURE
Other Information: LAB ALIPHATIC HYDROCRBNS:(GRAM STAIN)
Material Waste: Waste
Hazardous Categories 1: Not reported
Hazardous Categories 2: Not reported

Permit Number: 114260
Update Date: 11/02/2012
Case Number: Not reported
Name: WASTE 221 WASTE OIL & MIXED OIL
Other Information: Not reported
Material Waste: Waste
Hazardous Categories 1: Not reported
Hazardous Categories 2: Not reported

Permit Number: 114260
Update Date: 11/02/2012
Case Number: Not reported
Name: WASTE 222 OIL/WATER SEPARATION SLUDGE
Other Information: WASTE OILY SUMP SLUDGE
Material Waste: Waste
Hazardous Categories 1: Not reported
Hazardous Categories 2: Not reported

Permit Number: 114260
Update Date: 11/02/2012
Case Number: Not reported
Name: WASTE 223 UNSPEC OIL CONTAINING WASTE
Other Information: OILY RAGS/ABSORBENT (352)
Material Waste: Waste

Map ID
Direction
Distance
Elevation

MAP FINDINGS

Site

Database(s)

EDR ID Number
EPA ID Number

CHILDRENS HOSPITAL & HEALTH CENTER (Continued)

S106061192

Hazardous Categories 1: Not reported
Hazardous Categories 2: Not reported

Permit Number: 114260
Update Date: 11/02/2012
Case Number: Not reported
Name: WASTE 311 PHARMACEUTICAL WASTE
Other Information: BULK CHEMOTHERAPY WASTE(134)
Material Waste: Waste
Hazardous Categories 1: Not reported
Hazardous Categories 2: Not reported

Permit Number: 114260
Update Date: 11/02/2012
Case Number: Not reported
Name: WASTE 311 PHARMACEUTICAL WASTE.
Other Information: WASTE PHARMACEUTICALS
Material Waste: Waste
Hazardous Categories 1: Not reported
Hazardous Categories 2: Not reported

Permit Number: 114260
Update Date: 11/02/2012
Case Number: Not reported
Name: WASTE 331 OFF-SPEC,AGED,SURPLUS ORGANICS
Other Information: AEROSOLS
Material Waste: Waste
Hazardous Categories 1: Not reported
Hazardous Categories 2: Not reported

Permit Number: 114260
Update Date: 11/02/2012
Case Number: Not reported
Name: WASTE 331 OFF-SPEC,AGED,SURPLUS ORGANICS
Other Information: ISOFLURANE, SEVOFLURANE
Material Waste: Waste
Hazardous Categories 1: Not reported
Hazardous Categories 2: Not reported

Permit Number: 114260
Update Date: 11/02/2012
Case Number: Not reported
Name: WASTE 444 USED BATTERIES
Other Information: FROM GNRTORS & EQUIPMNT
Material Waste: Waste
Hazardous Categories 1: Not reported
Hazardous Categories 2: Not reported

Permit Number: 114260
Update Date: 11/02/2012
Case Number: Not reported
Name: WASTE 551 LABORATORY WASTE CHEMICALS
Other Information: SILVER NITRATE
Material Waste: Waste
Hazardous Categories 1: Not reported
Hazardous Categories 2: Not reported

Map ID
Direction
Distance
Elevation

MAP FINDINGS

Site

Database(s)

EDR ID Number
EPA ID Number

CHILDRENS HOSPITAL & HEALTH CENTER (Continued)

S106061192

Permit Number: 114260
Update Date: 11/02/2012
Case Number: Not reported
Name: WASTE 551 LABORATORY WASTE CHEMICALS
Other Information: TOXIC, ORG, LIQ (741)
Material Waste: Waste
Hazardous Categories 1: Not reported
Hazardous Categories 2: Not reported

Permit Number: 114260
Update Date: 11/02/2012
Case Number: Not reported
Name: WASTE 741 LIQ W HALOG ORG >OR= 1000MG/L
Other Information: PHENOL/TRICHLORO ACETIC ACID
Material Waste: Waste
Hazardous Categories 1: Not reported
Hazardous Categories 2: Not reported

Permit Number: 114260
Update Date: 11/02/2012
Case Number: Not reported
Name: WASTE 888 USED OIL FILTERS
Other Information: FROM GENERATORS
Material Waste: Waste
Hazardous Categories 1: Not reported
Hazardous Categories 2: Not reported

Permit Number: 114260
Update Date: 11/02/2012
Case Number: Not reported
Name: WASTE 901 INFECTIOUS WASTE, GENERAL
Other Information: RED BAG WASTE
Material Waste: Waste
Hazardous Categories 1: Not reported
Hazardous Categories 2: Not reported

Permit Number: 114260
Update Date: 11/02/2012
Case Number: Not reported
Name: WASTE 902 INFECTIOUS WASTE, SHARPS
Other Information: *
Material Waste: Waste
Hazardous Categories 1: Not reported
Hazardous Categories 2: Not reported

Permit Number: 114260
Update Date: 11/02/2012
Case Number: Not reported
Name: WASTE 903 INF WST, TISSUE/ANAT. REMAINS
Other Information: PATHOLOGY WASTE
Material Waste: Waste
Hazardous Categories 1: Not reported
Hazardous Categories 2: Not reported

Permit Number: 114260
Update Date: 11/02/2012
Case Number: Not reported

Map ID
Direction
Distance
Elevation

MAP FINDINGS

Site

Database(s)

EDR ID Number
EPA ID Number

CHILDRENS HOSPITAL & HEALTH CENTER (Continued)

S106061192

Name: WASTE 904 INFECTIOUS WST,CHEMOTHERAPY
Other Information: CHEMO SHARPS/DEBRIS
Material Waste: Waste
Hazardous Categories 1: Not reported
Hazardous Categories 2: Not reported

Permit Number: 114260
Update Date: 11/02/2012
Case Number: Not reported
Name: WASTE 905 INFECTIOUS WASTE, LAB
Other Information: BIOHAZARDOUS LAB WASTE
Material Waste: Waste
Hazardous Categories 1: Not reported
Hazardous Categories 2: Not reported

Violations Active Permits:

Permit Number: 114260
Update Date: 11/02/2012
Inspection Date: 02/10/2006
Violation Code: 6HV4207
Violation: SHARPS IMPROPERLY CONTAINED
Violation Citation: Generator did not store sharps waste in approved and properly marked sharps container. 118285(a)(d)
Activity: ACTIVE

Permit Number: 114260
Update Date: 11/02/2012
Inspection Date: 02/10/2006
Violation Code: 6HV4212
Violation: RED BAGS NOT CONTAINERIZED
Violation Citation: Did not containerize and place red bags in rigid, leak resistant, and covered containers or bins. 118280(b)
Activity: ACTIVE

Permit Number: 114260
Update Date: 11/02/2012
Inspection Date: 02/10/2006
Violation Code: 6HV0202
Violation: WASTE CONTAINER W/O LABELS
Violation Citation: Hazardous waste containers &/or tanks are missing labels, accumulation date and/or are improperly labeled. CCR 66262.34(a)(2); 66262.34(a)(3) & 66262.34(f)
Activity: ACTIVE

Permit Number: 114260
Update Date: 11/02/2012
Inspection Date: 01/27/2004
Violation Code: 6HV0202
Violation: WASTE CONTAINER W/O LABELS
Violation Citation: Hazardous waste containers &/or tanks are missing labels, accumulation date and/or are improperly labeled. CCR 66262.34(a)(2); 66262.34(a)(3) & 66262.34(f)
Activity: ACTIVE

Permit Number: 114260
Update Date: 11/02/2012
Inspection Date: 01/27/2004

Map ID
Direction
Distance
Elevation

MAP FINDINGS

Site

Database(s)

EDR ID Number
EPA ID Number

CHILDRENS HOSPITAL & HEALTH CENTER (Continued)

S106061192

Violation Code: 6HV0209
Violation: WASTE ONSITE >90/180/270 DAYS
Violation Citation: Hazardous waste is stored in excess of allowable time period (90 days) without a State permit or written variance. CCR 25201(a) & 66262.34(a)&(c)
Activity: ACTIVE

Permit Number: 114260
Update Date: 11/02/2012
Inspection Date: 01/27/2004
Violation Code: 6HV4204
Violation: WARNING SIGN NOT POSTED
Violation Citation: MW designated accumulation area not posted with an approved and legible biohazardous waste "warning sign" in English and Spanish. 118310
Activity: ACTIVE

Permit Number: 114260
Update Date: 11/02/2012
Inspection Date: 01/27/2004
Violation Code: 6HV4209
Violation: NO GENERATOR'S INFO ON RED BAGS/SHARPS
Violation Citation: Red bags, sharps containers not labeled with generator's name, address, and phone number. 68.1205
Activity: ACTIVE

Permit Number: 114260
Update Date: 11/02/2012
Inspection Date: 01/27/2004
Violation Code: 6HV4213
Violation: NO LABEL: LIDS/SIDES OF CONTAINER
Violation Citation: Did not label waste container/bin on the lid and side so as to be clearly visible. 118280(b)
Activity: ACTIVE

Permit Number: 114260
Update Date: 11/02/2012
Inspection Date: 01/27/2004
Violation Code: 6HV0304
Violation: WASTE DETERMINATION NOT MADE
Violation Citation: Generator of a waste has not determined if that waste is a hazardous waste as defined by law. CCR 66262.11 & 66260.200(c)
Activity: ACTIVE

Permit Number: 114260
Update Date: 11/02/2012
Inspection Date: 05/02/2008
Violation Code: 6HV4203
Violation: MED WASTE STORAGE NOT SECURED
Violation Citation: Generator has not secured the enclosure or designated accumulation area for medical waste containers so as to deny access to unauthorized persons. 118307, 118310
Activity: ACTIVE

Permit Number: 114260
Update Date: 11/02/2012
Inspection Date: 05/02/2008

Map ID
Direction
Distance
Elevation

MAP FINDINGS

Site

Database(s)

EDR ID Number
EPA ID Number

CHILDRENS HOSPITAL & HEALTH CENTER (Continued)

S106061192

Violation Code: 6HV4212
Violation: RED BAGS NOT CONTAINERIZED
Violation Citation: Did not containerize and place red bags in rigid, leak resistant, and covered containers or bins. 118280(b)
Activity: ACTIVE

Permit Number: 114260
Update Date: 11/02/2012
Inspection Date: 05/02/2008
Violation Code: 6HV4351
Violation: LQG:MWMP NOT SUBMITTED TO HMD
Violation Citation: Medical Waste Management Plan has not been submitted to County HMD (Initial Submission/updates)(LQG). 117960, 117970
Activity: ACTIVE

Permit Number: 114260
Update Date: 11/02/2012
Inspection Date: 05/02/2008
Violation Code: 6HV0302
Violation: HAZWASTE:UNLAWFUL TRANSPORTATION
Violation Citation: Hazardous waste generator has unlawfully transported hazardous waste. HSC 25163(a)
Activity: ACTIVE

Permit Number: 114260
Update Date: 11/02/2012
Inspection Date: 05/02/2008
Violation Code: 6HV0227
Violation: HAZWASTE TANK/CONTAINER W/O LABEL/DATE
Violation Citation: Failed to properly label/date hazardous waste container &/or tank. 66262.34(f)
Activity: ACTIVE

Permit Number: 114260
Update Date: 11/02/2012
Inspection Date: 05/02/2008
Violation Code: 6HV4204
Violation: WARNING SIGN NOT POSTED
Violation Citation: MW designated accumulation area not posted with an approved and legible biohazardous waste "warning sign" in English and Spanish. 118310
Activity: ACTIVE

Permit Number: 114260
Update Date: 11/02/2012
Inspection Date: 04/30/2010
Violation Code: 6HV4351
Violation: LQG:MWMP NOT SUBMITTED TO HMD
Violation Citation: Medical Waste Management Plan has not been submitted to County HMD (Initial Submission/updates)(LQG). 117960, 117970
Activity: ACTIVE

Permit Number: 114260
Update Date: 11/02/2012
Inspection Date: 04/30/2010
Violation Code: 6HV0303
Violation: WASTE TRANSPORT W/O MANIFEST

Map ID
Direction
Distance
Elevation

MAP FINDINGS

Site

Database(s)

EDR ID Number
EPA ID Number

CHILDRENS HOSPITAL & HEALTH CENTER (Continued)

S106061192

Violation Citation: Hazardous waste generator has transported a hazardous waste off-site without preparing a manifest prior to transport. 66262.20(a), 25160.2(b)9

Activity: ACTIVE

Permit Number: 114260
Update Date: 11/02/2012
Inspection Date: 04/30/2010
Violation Code: 6HV0302
Violation: HAZWASTE:UNLAWFUL TRANSPORTATION
Violation Citation: Hazardous waste generator has unlawfully transported hazardous waste. HSC 25163(a)

Activity: ACTIVE

Permit Number: 114260
Update Date: 11/02/2012
Inspection Date: 04/30/2010
Violation Code: 6HV0227
Violation: HAZWASTE TANK/CONTAINER W/O LABEL/DATE
Violation Citation: Failed to properly label/date hazardous waste container &/or tank. 66262.34(f)

Activity: ACTIVE

Permit Number: 114260
Update Date: 11/02/2012
Inspection Date: 04/30/2010
Violation Code: 6HV0225
Violation: ACCUMULATED HW>180 OR >270 DAYS
Violation Citation: Accumulated waste too long (>180 or 270 days). 66262.34(d), CFR 262.34(e)&(f), &/or 25201(a) [>90 days for AHW waste]

Activity: ACTIVE

Permit Number: 114260
Update Date: 11/02/2012
Inspection Date: 08/19/2004
Violation Code: 6HV4204
Violation: WARNING SIGN NOT POSTED
Violation Citation: MW designated accumulation area not posted with an approved and legible biohazardous waste "warning sign" in English and Spanish. 118310

Activity: ACTIVE

Permit Number: 114260
Update Date: 11/02/2012
Inspection Date: 08/19/2004
Violation Code: 6HV4209
Violation: NO GENERATOR'S INFO ON RED BAGS/SHARPS
Violation Citation: Red bags, sharps containers not labeled with generator's name, address, and phone number. 68.1205

Activity: ACTIVE

Permit Number: 114260
Update Date: 11/02/2012
Inspection Date: 08/19/2004
Violation Code: 6HV4211
Violation: RED BAGS NOT TIED OFF
Violation Citation: Red bags not tied-off to prevent leakage or expulsion of contents

Map ID
Direction
Distance
Elevation

MAP FINDINGS

Site

Database(s)

EDR ID Number
EPA ID Number

CHILDRENS HOSPITAL & HEALTH CENTER (Continued)

S106061192

Activity: during handling and storage. 118280(a)
ACTIVE

Permit Number: 114260
Update Date: 11/02/2012
Inspection Date: 08/19/2004
Violation Code: 6HV4402
Violation: CHEMOWASTE NOT PROPERLY LABELED
Violation Citation: Generator did not properly label container holding chemotherapy waste with the words -chemotherapy waste- or other approved markings on the lid and sides. 118275(e)

Activity: ACTIVE

Permit Number: 114260
Update Date: 11/02/2012
Inspection Date: 08/19/2004
Violation Code: 6HV4412
Violation: PATH WASTE NOT PROPERLY LABELED
Violation Citation: Generator did not properly label container holding pathology waste with the words -pathology waste- or other approved markings on the lid and side. 118275(f)

Activity: ACTIVE

Permit Number: 114260
Update Date: 11/02/2012
Inspection Date: 03/14/2012
Violation Code: 6HV0227
Violation: HAZWASTE TANK/CONTAINER W/O LABEL/DATE
Violation Citation: Failed to properly label/date hazardous waste container &/or tank. 66262.34(f)

Activity: ACTIVE

Permit Number: 114260
Update Date: 11/02/2012
Inspection Date: 03/14/2012
Violation Code: 6HV0228
Violation: CONTAINER NOT KEPT CLOSED
Violation Citation: Failed to keep container closed. CFR 265.173

Activity: ACTIVE

Permit Number: 114260
Update Date: 11/02/2012
Inspection Date: 03/14/2012
Violation Code: 6HV0239
Violation: Failed to properly label or mark UW (non
Violation Citation: Failed to properly label or mark US (non-CESQUWG). 66273.34

Activity: ACTIVE

Permit Number: 114260
Update Date: 11/02/2012
Inspection Date: 03/14/2012
Violation Code: 6HV4204
Violation: WARNING SIGN NOT POSTED
Violation Citation: MW designated accumulation area not posted with an approved and legible biohazardous waste "warning sign" in English and Spanish. 118310

Activity: ACTIVE

Map ID
Direction
Distance
Elevation

MAP FINDINGS

Site

Database(s)

EDR ID Number
EPA ID Number

CHILDRENS HOSPITAL & HEALTH CENTER (Continued)

S106061192

Permit Number: 114260
Update Date: 11/02/2012
Inspection Date: 03/14/2012
Violation Code: 6HV4402
Violation: CHEMOWASTE NOT PROPERLY LABELED
Violation Citation: Generator did not properly label container holding chemotherapy waste with the words -chemotherapy waste- or other approved markings on the lid and sides. 118275(e)
Activity: ACTIVE

Permit Number: 114260
Update Date: 11/02/2012
Inspection Date: 03/28/2011
Violation Code: 6HV3105
Violation: NO CURRENT FINANCIAL RESPONSIBILITY
Violation Citation: Current evidence of financial responsibility not available. 25292.2(a), 25299.33; 2809
Activity: ACTIVE

Permit Number: 114260
Update Date: 11/02/2012
Inspection Date: 03/28/2011
Violation Code: 6HV3192
Violation: NO D.O INSPECTION/INCOMPL;NO REPORTS
Violation Citation: Designated Operator monthly inspection not conducted or incomplete; or DO inspection reports not onsite 2715 (c)(d)(e)
Activity: ACTIVE

Permit Number: 114260
Update Date: 11/02/2012
Inspection Date: 03/28/2011
Violation Code: 6HV3256
Violation: NO FUNCTIONAL DRAIN BOX/BACKUP
Violation Citation: Fill box drain not functional and backup system is not available. 2635(b)(1)(C)
Activity: ACTIVE

UST:

UST Name: UNDERGROUND TANK 114260 T001
Last Update: 2012-11-02 14:17:38
Permit Number: 114260
Tank Type: Not reported
Additional Id: PLASTEEL ULUTRON TANK:
Capacity Gallons: 28000
UST Contents: DIESEL
Other Content Info: Not reported
Reg Status: ACTIVE
Remove Close Date: Not reported
Year Installed: 2010-04-01 00:00:00
Pipe Type: DOUBLE WALL
Delivery System: PRESSURE
Monitor Code: 99
UST Monitor Method: OTHER - BLIND REMARK REQUIRED

UST Name: UNDERGROUND TANK 114260 T002
Last Update: 2012-11-02 14:17:38
Permit Number: 114260

Map ID
Direction
Distance
Elevation

MAP FINDINGS

Site

Database(s)

EDR ID Number
EPA ID Number

CHILDRENS HOSPITAL & HEALTH CENTER (Continued)

S106061192

Tank Type: DOUBLE WALL
Additional Id: EMERGENCY GENERATOR TANK (HSC25281.6 EXEMPT) RT552
Capacity Gallons: 200
UST Contents: DIESEL
Other Content Info: DIESEL
Reg Status: EXEMPT
Remove Close Date: Not reported
Year Installed: Not reported
Pipe Type: Not reported
Delivery System: Not reported
Monitor Code: 24
UST Monitor Method: VISUAL MONITORING: DAILY (MINIMUM) LOG OF INSPECTIONS

EMI:

Name: CHILDRENS HOSPITAL & HEALTH CENTER
Address: 3020 CHILDRENS WY
City,State,Zip: SAN DIEGO, CA 921230000
Year: 2005
County Code: 37
Air Basin: SD
Facility ID: 6763
Air District Name: SD
SIC Code: 8069
Air District Name: SAN DIEGO COUNTY APCD
Community Health Air Pollution Info System: Not reported
Consolidated Emission Reporting Rule: Not reported
Total Organic Hydrocarbon Gases Tons/Yr: .68085
Reactive Organic Gases Tons/Yr: .05066
Carbon Monoxide Emissions Tons/Yr: 17.8
NOX - Oxides of Nitrogen Tons/Yr: 1.32
SOX - Oxides of Sulphur Tons/Yr: .01757
Particulate Matter Tons/Yr: .3695376215627095908
Part. Matter 10 Micrometers and Smlr Tons/Yr: .36707

Name: CHILDRENS HOSPITAL & HEALTH CENTER
Address: 3020 CHILDRENS WY
City,State,Zip: SAN DIEGO, CA 92123
Year: 2006
County Code: 37
Air Basin: SD
Facility ID: 6763
Air District Name: SD
SIC Code: 8069
Air District Name: SAN DIEGO COUNTY APCD
Community Health Air Pollution Info System: Not reported
Consolidated Emission Reporting Rule: Not reported
Total Organic Hydrocarbon Gases Tons/Yr: .68085
Reactive Organic Gases Tons/Yr: .05066
Carbon Monoxide Emissions Tons/Yr: 17.8
NOX - Oxides of Nitrogen Tons/Yr: 1.32
SOX - Oxides of Sulphur Tons/Yr: .017568
Particulate Matter Tons/Yr: .368595
Part. Matter 10 Micrometers and Smlr Tons/Yr: .367065

Name: CHILDRENS HOSPITAL & HEALTH CENTER
Address: 3020 CHILDRENS WY

Map ID
Direction
Distance
Elevation

MAP FINDINGS

Site

Database(s)

EDR ID Number
EPA ID Number

CHILDRENS HOSPITAL & HEALTH CENTER (Continued)

S106061192

City,State,Zip: SAN DIEGO, CA 92123
Year: 2007
County Code: 37
Air Basin: SD
Facility ID: 6763
Air District Name: SD
SIC Code: 8069
Air District Name: SAN DIEGO COUNTY APCD
Community Health Air Pollution Info System: Not reported
Consolidated Emission Reporting Rule: Not reported
Total Organic Hydrocarbon Gases Tons/Yr: .1741160055
Reactive Organic Gases Tons/Yr: .0477560033
Carbon Monoxide Emissions Tons/Yr: 1.2300000352
NOX - Oxides of Nitrogen Tons/Yr: .220000209
SOX - Oxides of Sulphur Tons/Yr: .011794000176
Particulate Matter Tons/Yr: .2316800066
Part. Matter 10 Micrometers and Smlr Tons/Yr:.2311700066

Name: CHILDRENS HOSPITAL & HEALTH CENTER
Address: 3020 CHILDRENS WY
City,State,Zip: SAN DIEGO, CA 92123
Year: 2008
County Code: 37
Air Basin: SD
Facility ID: 6763
Air District Name: SD
SIC Code: 8069
Air District Name: SAN DIEGO COUNTY APCD
Community Health Air Pollution Info System: Not reported
Consolidated Emission Reporting Rule: Not reported
Total Organic Hydrocarbon Gases Tons/Yr: .1741160055
Reactive Organic Gases Tons/Yr: .0477560033
Carbon Monoxide Emissions Tons/Yr: 1.2300000352
NOX - Oxides of Nitrogen Tons/Yr: .220000209
SOX - Oxides of Sulphur Tons/Yr: .011794000176
Particulate Matter Tons/Yr: .2316800066
Part. Matter 10 Micrometers and Smlr Tons/Yr:.2311700066

Name: CHILDRENS HOSPITAL & HEALTH CENTER
Address: 3020 CHILDRENS WY
City,State,Zip: SAN DIEGO, CA 92123
Year: 2009
County Code: 37
Air Basin: SD
Facility ID: 6763
Air District Name: SD
SIC Code: 8069
Air District Name: SAN DIEGO COUNTY APCD
Community Health Air Pollution Info System: Not reported
Consolidated Emission Reporting Rule: Not reported
Total Organic Hydrocarbon Gases Tons/Yr: 0.19
Reactive Organic Gases Tons/Yr: 4.0000000000000001E-2
Carbon Monoxide Emissions Tons/Yr: 1.25
NOX - Oxides of Nitrogen Tons/Yr: 0.2399999999999999
SOX - Oxides of Sulphur Tons/Yr: 0.01
Particulate Matter Tons/Yr: 0.23000000000000001
Part. Matter 10 Micrometers and Smlr Tons/Yr:0.23000000000000001

Map ID
Direction
Distance
Elevation

MAP FINDINGS

Site

Database(s)

EDR ID Number
EPA ID Number

CHILDRENS HOSPITAL & HEALTH CENTER (Continued)

S106061192

Name: CHILDRENS HOSPITAL & HEALTH CENTER
Address: 3020 CHILDRENS WY
City,State,Zip: SAN DIEGO, CA 92123
Year: 2019
County Code: 37
Air Basin: SD
Facility ID: 6763
Air District Name: SD
SIC Code: 8060
Air District Name: SAN DIEGO COUNTY APCD
Community Health Air Pollution Info System: Not reported
Consolidated Emission Reporting Rule: Not reported
Total Organic Hydrocarbon Gases Tons/Yr: 2.3900952995
Reactive Organic Gases Tons/Yr: 0.27953296664
Carbon Monoxide Emissions Tons/Yr: 0.8360859127
NOX - Oxides of Nitrogen Tons/Yr: 1.758966045
SOX - Oxides of Sulphur Tons/Yr: 0.12466505858
Particulate Matter Tons/Yr: 4.9312506396
Part. Matter 10 Micrometers and Smlr Tons/Yr:4.9312506396

B17

CHILDREN'S SPECIALISTS

CA San Diego Co. HMMD

S106067830

**3030 CHILDRENS WY
SAN DIEGO, CA 92123**

N/A

**< 1/8
1 ft.**

Site 9 of 12 in cluster B

**Relative:
Lower
Actual:
400 ft.**

HMMD SAN DIEGO:
Name: CHILDREN'S SPECIALISTS
Address: 3030 CHILDRENS WY
City,State,Zip: SAN DIEGO, CA 92123
Permit Number: 152657
Business Type: 6HK10
EPA Id Number: Not reported
APN: 427-530-08-00
Last HMMD Inspection: 05/05/1998
Facility Telephone: 619-974-8030
Permit Status: INAC
Permit Expiration: 03/31/2003
Date Last Updated: 11/02/2012
Facility Owner: DAVID P. BICHEILI MD
Facility Mailing Address: 3030 CHILDRENS WY #310
Facility Mailing City: SAN DIEGO
Facility Mailing State: CA
Facility Mailing Zip: 92123-
UST Owner: Not reported
Handle Regulated Hazmat: Not reported
Own Or Operate UST: Not reported
Subject To APSA: Not reported
Generate Haz Waste: Not reported
Treat Haz Waste: Not reported
Generate Medical Waste: Not reported

MAP FINDINGS

Map ID
Direction
Distance
Elevation

Site

Database(s)

EDR ID Number
EPA ID Number

A18 **CHILDREN'S HOSPITAL & HEALTH CT**
3020 CHILDRENS WAY
< 1/8 **SAN DIEGO, CA 92123**
1 ft.

CA CERS HAZ WASTE
CA CERS TANKS
CA CIWQS
CA CERS

S121628912
N/A

Site 9 of 12 in cluster A

Relative:
Lower
Actual:
402 ft.

CERS HAZ WASTE:
Name: CHILDREN'S HOSPITAL & HEALTH CT
Address: 3020 CHILDRENS WAY
City,State,Zip: SAN DIEGO, CA 92123
Site ID: 105080
CERS ID: 10390204
CERS Description: Hazardous Waste Generator

CERS TANKS:
Name: CHILDREN'S HOSPITAL & HEALTH CT
Address: 3020 CHILDRENS WAY
City,State,Zip: SAN DIEGO, CA 92123
Site ID: 105080
CERS ID: 10390204
CERS Description: Aboveground Petroleum Storage

Name: CHILDREN'S HOSPITAL & HEALTH CT
Address: 3020 CHILDRENS WAY
City,State,Zip: SAN DIEGO, CA 92123
Site ID: 105080
CERS ID: 10390204
CERS Description: Underground Storage Tank

CIWQS:
Name: CHILDRENS HOSPITAL PARKING STRUCTURE
Address: 3020 CHILDRENS WAY
City,State,Zip: SAN DIEGO, CA 92123
Agency: Childrens Hospital and Health Care Center
Agency Address: 3020 Childrens Way MC 5044, San Diego, CA 92123
Place/Project Type: Construction - Residential
SIC/NAICS: Not reported
Region: 9
Program: CONSTW
Regulatory Measure Status: Terminated
Regulatory Measure Type: Storm water construction
Order Number: 99-08DW
WDID: 9 37C340517
NPDES Number: CAS000002
Adoption Date: Not reported
Effective Date: 04/05/2006
Termination Date: 02/22/2008
Expiration/Review Date: Not reported
Design Flow: Not reported
Major/Minor: Not reported
Complexity: Not reported
TTWQ: Not reported
Enforcement Actions within 5 years: 0
Violations within 5 years: 0
Latitude: 0
Longitude: 0

Map ID
Direction
Distance
Elevation

MAP FINDINGS

Site

Database(s)

EDR ID Number
EPA ID Number

CHILDREN'S HOSPITAL & HEALTH CT (Continued)

S121628912

CERS:

Name: CHILDREN'S HOSPITAL & HEALTH CT
Address: 3020 CHILDRENS WAY
City,State,Zip: SAN DIEGO, CA 92123
Site ID: 105080
CERS ID: 10390204
CERS Description: Chemical Storage Facilities

Violations:

Site ID: 105080
Site Name: CHILDREN'S HOSPITAL & HEALTH CT
Violation Date: 03-26-2013
Citation: 22 CCR 12 66262.34(f) - California Code of Regulations, Title 22, Chapter 12, Section(s) 66262.34(f)
Violation Description: Failure to properly label hazardous waste accumulation containers with the following requirements: "Hazardous Waste", name and address of the generator, physical and chemical characteristics of the Hazardous Waste, and starting accumulation date.
Violation Notes: Returned to compliance on 04/16/2013.
Violation Division: San Diego County Department of Env Health
Violation Program: HW
Violation Source: CERS,

Site ID: 105080
Site Name: CHILDREN'S HOSPITAL & HEALTH CT
Violation Date: 03-24-2014
Citation: 40 CFR 1 265.173 - U.S. Code of Federal Regulations, Title 40, Chapter 1, Section(s) 265.173
Violation Description: Failure to properly close hazardous waste containers when not in active use.
Violation Notes: Returned to compliance on 05/30/2014. Inspection Sequence ID:4828585
Violation Division: San Diego County Department of Env Health
Violation Program: HW
Violation Source: CERS,

Site ID: 105080
Site Name: CHILDREN'S HOSPITAL & HEALTH CT
Violation Date: 02-18-2020
Citation: 22 CCR 12 66262.11 - California Code of Regulations, Title 22, Chapter 12, Section(s) 66262.11
Violation Description: Failure to determine if wastes generated are hazardous waste by using generator knowledge or applying testing method.
Violation Notes: Returned to compliance on 03/16/2020. Inspection Sequence ID:6362123
Violation Division: San Diego County Department of Env Health
Violation Program: HW
Violation Source: CERS,

Site ID: 105080
Site Name: CHILDREN'S HOSPITAL & HEALTH CT
Violation Date: 03-24-2014
Citation: HSC 6.95 25510 - California Health and Safety Code, Chapter 6.95, Section(s) 25510
Violation Description: Failure to update hazardous material inventory within 30 days when one of the following occurs: A 100 percent or more increase in the quantity of a previously disclosed material. Any handling of a previously undisclosed hazardous materials A change of business address, business ownership, or business name.

Map ID
Direction
Distance
Elevation

MAP FINDINGS

Site

Database(s)

EDR ID Number
EPA ID Number

CHILDREN'S HOSPITAL & HEALTH CT (Continued)

S121628912

Violation Notes: Returned to compliance on 05/30/2014. Inspection Sequence ID:4828585
Violation Division: San Diego County Department of Env Health
Violation Program: HMRRP
Violation Source: CERS,

Site ID: 105080
Site Name: CHILDREN'S HOSPITAL & HEALTH CT
Violation Date: 02-19-2019
Citation: HSC 6.67 25270.4.5(a) - California Health and Safety Code, Chapter 6.67, Section(s) 25270.4.5(a)

Violation Description: Failure to comply with one or more of the following requirements: 1. Have record of inspections and integrity tests signed by the appropriate supervisor or inspector. 2. Keep written procedures and records of inspections and integrity tests for at least three years. 3. Keep comparison records.

Violation Notes: Returned to compliance on 03/20/2019. Inspection Sequence ID:6092540
Violation Division: San Diego County Department of Env Health
Violation Program: APSA
Violation Source: CERS,

Site ID: 105080
Site Name: CHILDREN'S HOSPITAL & HEALTH CT
Violation Date: 03-24-2014
Citation: HSC 6.67 25270.4.5(a) - California Health and Safety Code, Chapter 6.67, Section(s) 25270.4.5(a)

Violation Description: Failure to comply with all of the following requirements: 1. Failure to conduct inspections and tests in accordance with written procedures that you or a certifying engineer have developed for the facility. 2. Failure to sign written procedures and/or a record of inspections and/or customary business records by the appropriate supervisor or inspector. 3. Failure to keep written procedures and/or a record of inspections and/or customary business records with the plan. AND 4. Failure to maintain written procedures and/or a record of inspections and/or customary business records for three years.

Violation Notes: Returned to compliance on 05/30/2014. Inspection Sequence ID:4828585
Violation Division: San Diego County Department of Env Health
Violation Program: APSA
Violation Source: CERS,

Site ID: 105080
Site Name: CHILDREN'S HOSPITAL & HEALTH CT
Violation Date: 03-24-2014
Citation: 22 CCR 12 66262.34(f) - California Code of Regulations, Title 22, Chapter 12, Section(s) 66262.34(f)

Violation Description: Failure to properly label hazardous waste accumulation containers with the following requirements: "Hazardous Waste", name and address of the generator, physical and chemical characteristics of the Hazardous Waste, and starting accumulation date.

Violation Notes: Returned to compliance on 05/30/2014. Inspection Sequence ID:4828585
Violation Division: San Diego County Department of Env Health
Violation Program: HW
Violation Source: CERS,

Site ID: 105080
Site Name: CHILDREN'S HOSPITAL & HEALTH CT
Violation Date: 03-26-2013
Citation: 22 CCR 12 66262.11 - California Code of Regulations, Title 22, Chapter

Map ID
Direction
Distance
Elevation

MAP FINDINGS

Site

Database(s)

EDR ID Number
EPA ID Number

CHILDREN'S HOSPITAL & HEALTH CT (Continued)

S121628912

12, Section(s) 66262.11
Violation Description: Failure to determine if the waste generated is a hazardous waste.
Violation Notes: Returned to compliance on 04/16/2013.
Violation Division: San Diego County Department of Env Health
Violation Program: HW
Violation Source: CERS,

Site ID: 105080
Site Name: CHILDREN'S HOSPITAL & HEALTH CT
Violation Date: 02-19-2019
Citation: HSC 6.95 25508(a)(1) - California Health and Safety Code, Chapter 6.95, Section(s) 25508(a)(1)

Violation Description: Failure to complete and electronically submit a site map with all required content.
Violation Notes: Returned to compliance on 03/21/2019. Inspection Sequence ID:6092540
Violation Division: San Diego County Department of Env Health
Violation Program: HMRRP
Violation Source: CERS,

Site ID: 105080
Site Name: CHILDREN'S HOSPITAL & HEALTH CT
Violation Date: 03-24-2014
Citation: HSC 6.95 Multiple - California Health and Safety Code, Chapter 6.95, Section(s) Multiple

Violation Description: Business Plan Program - Administration/Documentation - General
Violation Notes: Returned to compliance on 05/30/2014. Inspection Sequence ID:4828585;Violation:HMD1008 Did not submit annual carcinogen/reproductive toxin list. 68.1113(c).

Violation Division: San Diego County Department of Env Health
Violation Program: HMRRP
Violation Source: CERS,

Site ID: 105080
Site Name: CHILDREN'S HOSPITAL & HEALTH CT
Violation Date: 02-18-2020
Citation: HSC 6.95 25508(a)(1) - California Health and Safety Code, Chapter 6.95, Section(s) 25508(a)(1)

Violation Description: Failure to complete and electronically submit a site map with all required content.
Violation Notes: Returned to compliance on 03/16/2020. Inspection Sequence ID:6362123
Violation Division: San Diego County Department of Env Health
Violation Program: HMRRP
Violation Source: CERS,

Site ID: 105080
Site Name: CHILDREN'S HOSPITAL & HEALTH CT
Violation Date: 03-22-2016
Citation: 22 CCR 12 66262.34(d) - California Code of Regulations, Title 22, Chapter 12, Section(s) 66262.34(d)

Violation Description: Failure to dispose of hazardous waste within 180 days (or 270 if waste is transported over 200 miles) for the generator who generates less than 1000 kilogram per month, but more than 100 kilograms per month.
Violation Notes: Returned to compliance on 04/13/2016.
Violation Division: San Diego County Department of Env Health
Violation Program: HW
Violation Source: CERS,

Map ID
Direction
Distance
Elevation

MAP FINDINGS

Site

Database(s)

EDR ID Number
EPA ID Number

CHILDREN'S HOSPITAL & HEALTH CT (Continued)

S121628912

Site ID: 105080
Site Name: CHILDREN'S HOSPITAL & HEALTH CT
Violation Date: 02-19-2019
Citation: HSC 6.95 25508(a)(1) - California Health and Safety Code, Chapter 6.95, Section(s) 25508(a)(1)
Violation Description: Failure to complete and electronically submit hazardous material inventory information for all reportable hazardous materials on site at or above reportable quantities.
Violation Notes: Returned to compliance on 03/12/2019. Inspection Sequence ID:6092540
Violation Division: San Diego County Department of Env Health
Violation Program: HMRRP
Violation Source: CERS,

Site ID: 105080
Site Name: CHILDREN'S HOSPITAL & HEALTH CT
Violation Date: 03-24-2014
Citation: HSC 6.67 Multiple - California Health and Safety Code, Chapter 6.67, Section(s) Multiple
Violation Description: Haz Waste Generator Program - Operations/Maintenance - General
Violation Notes: Returned to compliance on 05/30/2014. Inspection Sequence ID:4828585;Violation:HMD0221 HW storage- satellite Failed to comply with hazardous waste satellite container regulations. 22CCR 66262.34(e).
Violation Division: San Diego County Department of Env Health
Violation Program: HW
Violation Source: CERS,

Site ID: 105080
Site Name: CHILDREN'S HOSPITAL & HEALTH CT
Violation Date: 03-24-2014
Citation: HSC 6.67 25270.4.5(a) - California Health and Safety Code, Chapter 6.67, Section(s) 25270.4.5(a)
Violation Description: Failure to make SPCC plan amendment(s) when the facility has had a change in: design, construction, operation, or maintenance which affects the facility s discharge potential.
Violation Notes: Returned to compliance on 05/30/2014. Inspection Sequence ID:4828585
Violation Division: San Diego County Department of Env Health
Violation Program: APSA
Violation Source: CERS,

Site ID: 105080
Site Name: CHILDREN'S HOSPITAL & HEALTH CT
Violation Date: 02-18-2021
Citation: HSC 6.75 25299.30-25299.34 - California Health and Safety Code, Chapter 6.75, Section(s) 25299.30-25299.34
Violation Description: Failure to submit and maintain complete and current Certification of Financial Responsibility or other mechanism of financial assurance.
Violation Notes: Returned to compliance on 03/02/2021. Inspection Sequence ID:6602828;Tank ID:98161;Violation Description:(TCR 11) Failure to submit and maintain complete and current Certification of Financial Responsibility or other mechanism of financial assurance. HSC 25292.2(a), 25299.30-34; 23 CCR 2711(a)(11), 2808.1, 2809-2809.2
Violation Division: San Diego County Department of Env Health
Violation Program: UST
Violation Source: CERS,

Map ID
Direction
Distance
Elevation

MAP FINDINGS

Site

Database(s)

EDR ID Number
EPA ID Number

CHILDREN'S HOSPITAL & HEALTH CT (Continued)

S121628912

Evaluation:

Eval General Type: Compliance Evaluation Inspection
Eval Date: 02-18-2021
Violations Found: No
Eval Type: Routine done by local agency
Eval Notes: Inspector: Zahra Alaaeddine Inspection ID:6602828
Eval Division: San Diego County Department of Env Health
Eval Program: APSA
Eval Source: CERS,

Eval General Type: Compliance Evaluation Inspection
Eval Date: 02-20-2018
Violations Found: No
Eval Type: Routine done by local agency
Eval Notes: Inspector: McLernon Benjamin Inspection ID:5831938
Eval Division: San Diego County Department of Env Health
Eval Program: UST
Eval Source: CERS,

Eval General Type: Compliance Evaluation Inspection
Eval Date: 03-23-2015
Violations Found: No
Eval Type: Routine done by local agency
Eval Notes: Inspector: Griffith Gary Inspection ID:5170284
Eval Division: San Diego County Department of Env Health
Eval Program: APSA
Eval Source: CERS,

Eval General Type: Compliance Evaluation Inspection
Eval Date: 03-24-2014
Violations Found: No
Eval Type: Routine done by local agency
Eval Notes: Inspector: Griffith Gary Inspection ID:4828585
Eval Division: San Diego County Department of Env Health
Eval Program: HWLQG
Eval Source: CERS,

Eval General Type: Compliance Evaluation Inspection
Eval Date: 03-24-2014
Violations Found: No
Eval Type: Routine done by local agency
Eval Notes: Inspector: Griffith Gary Inspection ID:4828585
Eval Division: San Diego County Department of Env Health
Eval Program: UST
Eval Source: CERS,

Eval General Type: Compliance Evaluation Inspection
Eval Date: 03-24-2014
Violations Found: Yes
Eval Type: Routine done by local agency
Eval Notes: Inspector: Griffith Gary Inspection ID:4828585
Eval Division: San Diego County Department of Env Health
Eval Program: APSA
Eval Source: CERS,

Eval General Type: Compliance Evaluation Inspection
Eval Date: 03-24-2014

Map ID
Direction
Distance
Elevation

MAP FINDINGS

Site

Database(s)

EDR ID Number
EPA ID Number

CHILDREN'S HOSPITAL & HEALTH CT (Continued)

S121628912

Violations Found: Yes
Eval Type: Routine done by local agency
Eval Notes: Inspector: Griffith Gary Inspection ID:4828585
Eval Division: San Diego County Department of Env Health
Eval Program: HW
Eval Source: CERS,

Eval General Type: Compliance Evaluation Inspection
Eval Date: 02-18-2020
Violations Found: No
Eval Type: Routine done by local agency
Eval Notes: Inspector: Zahra Alaaeddine Inspection ID:6362123
Eval Division: San Diego County Department of Env Health
Eval Program: UST
Eval Source: CERS,

Eval General Type: Compliance Evaluation Inspection
Eval Date: 02-18-2020
Violations Found: Yes
Eval Type: Routine done by local agency
Eval Notes: Inspector: Zahra Alaaeddine Inspection ID:6362123
Eval Division: San Diego County Department of Env Health
Eval Program: HMRRP
Eval Source: CERS,

Eval General Type: Compliance Evaluation Inspection
Eval Date: 02-18-2020
Violations Found: Yes
Eval Type: Routine done by local agency
Eval Notes: Inspector: Zahra Alaaeddine Inspection ID:6362123
Eval Division: San Diego County Department of Env Health
Eval Program: HW
Eval Source: CERS,

Eval General Type: Compliance Evaluation Inspection
Eval Date: 02-18-2021
Violations Found: No
Eval Type: Routine done by local agency
Eval Notes: Inspector: Zahra Alaaeddine Inspection ID:6602828
Eval Division: San Diego County Department of Env Health
Eval Program: HW
Eval Source: CERS,

Eval General Type: Compliance Evaluation Inspection
Eval Date: 02-19-2019
Violations Found: Yes
Eval Type: Routine done by local agency
Eval Notes: Inspector: Zahra Alaaeddine Inspection ID:6092540
Eval Division: San Diego County Department of Env Health
Eval Program: APSA
Eval Source: CERS,

Eval General Type: Compliance Evaluation Inspection
Eval Date: 02-20-2018
Violations Found: No
Eval Type: Routine done by local agency
Eval Notes: Inspector: McLernon Benjamin Inspection ID:5831938

Map ID
Direction
Distance
Elevation

MAP FINDINGS

Site

Database(s)

EDR ID Number
EPA ID Number

CHILDREN'S HOSPITAL & HEALTH CT (Continued)

S121628912

Eval Division: San Diego County Department of Env Health
Eval Program: HMRRP
Eval Source: CERS,

Eval General Type: Compliance Evaluation Inspection
Eval Date: 02-20-2018
Violations Found: No
Eval Type: Routine done by local agency
Eval Notes: Inspector: McLernon Benjamin Inspection ID:5831938
Eval Division: San Diego County Department of Env Health
Eval Program: HW
Eval Source: CERS,

Eval General Type: Compliance Evaluation Inspection
Eval Date: 03-22-2016
Violations Found: No
Eval Type: Routine done by local agency
Eval Notes: Inspector: McLernon Benjamin Inspection ID:5241166
Eval Division: San Diego County Department of Env Health
Eval Program: APSA
Eval Source: CERS,

Eval General Type: Compliance Evaluation Inspection
Eval Date: 03-23-2015
Violations Found: No
Eval Type: Routine done by local agency
Eval Notes: Inspector: Griffith Gary Inspection ID:5170284
Eval Division: San Diego County Department of Env Health
Eval Program: UST
Eval Source: CERS,

Eval General Type: Compliance Evaluation Inspection
Eval Date: 03-24-2014
Violations Found: Yes
Eval Type: Routine done by local agency
Eval Notes: Inspector: Griffith Gary Inspection ID:4828585
Eval Division: San Diego County Department of Env Health
Eval Program: HMRRP
Eval Source: CERS,

Eval General Type: Compliance Evaluation Inspection
Eval Date: 03-26-2013
Violations Found: No
Eval Type: Routine done by local agency
Eval Notes: Inspector: Griffith Gary Inspection ID:4113314
Eval Division: San Diego County Department of Env Health
Eval Program: APSA
Eval Source: CERS,

Eval General Type: Compliance Evaluation Inspection
Eval Date: 02-18-2021
Violations Found: No
Eval Type: Routine done by local agency
Eval Notes: Inspector: Zahra Alaaeddine Inspection ID:6602828
Eval Division: San Diego County Department of Env Health
Eval Program: HMRRP
Eval Source: CERS,

Map ID
Direction
Distance
Elevation

MAP FINDINGS

Site

Database(s)

EDR ID Number
EPA ID Number

CHILDREN'S HOSPITAL & HEALTH CT (Continued)

S121628912

Eval General Type: Compliance Evaluation Inspection
Eval Date: 02-18-2021
Violations Found: Yes
Eval Type: Routine done by local agency
Eval Notes: Inspector: Zahra Alaaeddine Inspection ID:6602828
Eval Division: San Diego County Department of Env Health
Eval Program: UST
Eval Source: CERS,

Eval General Type: Compliance Evaluation Inspection
Eval Date: 02-19-2019
Violations Found: Yes
Eval Type: Routine done by local agency
Eval Notes: Inspector: Zahra Alaaeddine Inspection ID:6092540
Eval Division: San Diego County Department of Env Health
Eval Program: HMRRP
Eval Source: CERS,

Eval General Type: Compliance Evaluation Inspection
Eval Date: 02-20-2018
Violations Found: No
Eval Type: Routine done by local agency
Eval Notes: Inspector: McLernon Benjamin Inspection ID:5831938
Eval Division: San Diego County Department of Env Health
Eval Program: APSA
Eval Source: CERS,

Eval General Type: Compliance Evaluation Inspection
Eval Date: 02-21-2017
Violations Found: No
Eval Type: Routine done by local agency
Eval Notes: Inspector: Kiener Michael Inspection ID:5613282
Eval Division: San Diego County Department of Env Health
Eval Program: UST
Eval Source: CERS,

Eval General Type: Compliance Evaluation Inspection
Eval Date: 03-22-2016
Violations Found: No
Eval Type: Routine done by local agency
Eval Notes: Inspector: McLernon Benjamin Inspection ID:5241166
Eval Division: San Diego County Department of Env Health
Eval Program: HMRRP
Eval Source: CERS,

Eval General Type: Compliance Evaluation Inspection
Eval Date: 03-22-2016
Violations Found: Yes
Eval Type: Routine done by local agency
Eval Notes: Inspector: McLernon Benjamin Inspection ID:5241166
Eval Division: San Diego County Department of Env Health
Eval Program: HW
Eval Source: CERS,

Eval General Type: Compliance Evaluation Inspection
Eval Date: 03-23-2015
Violations Found: No

Map ID
Direction
Distance
Elevation

MAP FINDINGS

Site

Database(s)

EDR ID Number
EPA ID Number

CHILDREN'S HOSPITAL & HEALTH CT (Continued)

S121628912

Eval Type: Routine done by local agency
Eval Notes: Inspector: Griffith Gary Inspection ID:5170284
Eval Division: San Diego County Department of Env Health
Eval Program: HMRRP
Eval Source: CERS,

Eval General Type: Compliance Evaluation Inspection
Eval Date: 02-19-2019
Violations Found: No
Eval Type: Routine done by local agency
Eval Notes: Inspector: Zahra Alaaeddine Inspection ID:6092540
Eval Division: San Diego County Department of Env Health
Eval Program: HW
Eval Source: CERS,

Eval General Type: Compliance Evaluation Inspection
Eval Date: 02-19-2019
Violations Found: No
Eval Type: Routine done by local agency
Eval Notes: Inspector: Zahra Alaaeddine Inspection ID:6092540
Eval Division: San Diego County Department of Env Health
Eval Program: UST
Eval Source: CERS,

Eval General Type: Compliance Evaluation Inspection
Eval Date: 03-26-2013
Violations Found: No
Eval Type: Routine done by local agency
Eval Notes: Inspector: Griffith Gary Inspection ID:4113314
Eval Division: San Diego County Department of Env Health
Eval Program: HMRRP
Eval Source: CERS,

Eval General Type: Compliance Evaluation Inspection
Eval Date: 03-26-2013
Violations Found: No
Eval Type: Routine done by local agency
Eval Notes: Inspector: Griffith Gary Inspection ID:4113314
Eval Division: San Diego County Department of Env Health
Eval Program: UST
Eval Source: CERS,

Eval General Type: Compliance Evaluation Inspection
Eval Date: 03-26-2013
Violations Found: Yes
Eval Type: Routine done by local agency
Eval Notes: Inspector: Griffith Gary Inspection ID:4113314
Eval Division: San Diego County Department of Env Health
Eval Program: HW
Eval Source: CERS,

Eval General Type: Compliance Evaluation Inspection
Eval Date: 03-23-2015
Violations Found: No
Eval Type: Routine done by local agency
Eval Notes: Inspector: Griffith Gary Inspection ID:5170284
Eval Division: San Diego County Department of Env Health

Map ID
Direction
Distance
Elevation

MAP FINDINGS

Site

Database(s)

EDR ID Number
EPA ID Number

CHILDREN'S HOSPITAL & HEALTH CT (Continued)

S121628912

Eval Program: HW
Eval Source: CERS,

Coordinates:
Site ID: 105080
Facility Name: CHILDREN'S HOSPITAL & HEALTH CT
Env Int Type Code: HWG
Program ID: 10390204
Coord Name: Not reported
Ref Point Type Desc: Center of a facility or station.,
Latitude: 32.797590
Longitude: -117.150830

Affiliation:
Affiliation Type Desc: UST Property Owner Name
Entity Name: Rady Children's Hospital San Diego
Entity Title: Not reported
Affiliation Address: 3020 Children's Way
Affiliation City: San Diego
Affiliation State: CA
Affiliation Country: United States
Affiliation Zip: 92123
Affiliation Phone: (858) 576-1700,

Affiliation Type Desc: Facility Mailing Address
Entity Name: Mailing Address
Entity Title: Not reported
Affiliation Address: 3020 CHILDREN'S WY
Affiliation City: SAN DIEGO
Affiliation State: CA
Affiliation Country: Not reported
Affiliation Zip: 92123-2746
Affiliation Phone: ,

Affiliation Type Desc: Legal Owner
Entity Name: RADY CHILDRENS HOSPITAL-SAN DIE
Entity Title: Not reported
Affiliation Address: 3020 Children's Way
Affiliation City: SAN DIEGO
Affiliation State: CA
Affiliation Country: United States
Affiliation Zip: 92123
Affiliation Phone: (858) 576-1700,

Affiliation Type Desc: Parent Corporation
Entity Name: CHILDREN'S HOSPITAL & HEALTH CT
Entity Title: Not reported
Affiliation Address: Not reported
Affiliation City: Not reported
Affiliation State: Not reported
Affiliation Country: Not reported
Affiliation Zip: Not reported
Affiliation Phone: ,

Affiliation Type Desc: Property Owner
Entity Name: RADY CHILDRENS HOSPITAL-SAN DIE

Map ID
Direction
Distance
Elevation

MAP FINDINGS

Site

Database(s)

EDR ID Number
EPA ID Number

CHILDREN'S HOSPITAL & HEALTH CT (Continued)

S121628912

Entity Title: Not reported
Affiliation Address: 3020 Children's Way
Affiliation City: SAN DIEGO
Affiliation State: CA
Affiliation Country: United States
Affiliation Zip: 92123
Affiliation Phone: (858) 576-1700,

Affiliation Type Desc: UST Tank Owner
Entity Name: RADY CHILDREN'S HOSPITAL SAN DIEGO
Entity Title: Not reported
Affiliation Address: 3020 Children's Way
Affiliation City: San Diego
Affiliation State: CA
Affiliation Country: United States
Affiliation Zip: 92123
Affiliation Phone: (858) 576-1700,

Affiliation Type Desc: CUPA District
Entity Name: San Diego County Env Health Qlty
Entity Title: Not reported
Affiliation Address: PO Box 129261
Affiliation City: San Diego
Affiliation State: CA
Affiliation Country: Not reported
Affiliation Zip: 92112-9261
Affiliation Phone: (858) 505-6880,

Affiliation Type Desc: Identification Signer
Entity Name: Chris Abe
Entity Title: Sr Director Anxillary and Support Services
Affiliation Address: Not reported
Affiliation City: Not reported
Affiliation State: Not reported
Affiliation Country: Not reported
Affiliation Zip: Not reported
Affiliation Phone: ,

Affiliation Type Desc: Operator
Entity Name: RADY CHILDREN'S HOSPITAL SAN DIEGO
Entity Title: Not reported
Affiliation Address: Not reported
Affiliation City: Not reported
Affiliation State: Not reported
Affiliation Country: Not reported
Affiliation Zip: Not reported
Affiliation Phone: (858) 966-5948,

Affiliation Type Desc: UST Tank Operator
Entity Name: RADY CHILDREN'S HOSPITAL SAN DIEGO
Entity Title: Not reported
Affiliation Address: 3020 Children's Way
Affiliation City: San Diego
Affiliation State: CA
Affiliation Country: United States
Affiliation Zip: 92123
Affiliation Phone: (858) 576-1700,

Map ID
 Direction
 Distance
 Elevation

MAP FINDINGS

Site

Database(s)

EDR ID Number
 EPA ID Number

CHILDREN'S HOSPITAL & HEALTH CT (Continued)

S121628912

Affiliation Type Desc: Document Preparer
 Entity Name: Randy Veenstra
 Entity Title: Not reported
 Affiliation Address: Not reported
 Affiliation City: Not reported
 Affiliation State: Not reported
 Affiliation Country: Not reported
 Affiliation Zip: Not reported
 Affiliation Phone: ,

Affiliation Type Desc: Environmental Contact
 Entity Name: RANDY VEENSTRA
 Entity Title: Not reported
 Affiliation Address: 3020 CHILDRENS WAY
 Affiliation City: SAN DIEGO
 Affiliation State: CA
 Affiliation Country: Not reported
 Affiliation Zip: 92123
 Affiliation Phone: ,

Affiliation Type Desc: UST Permit Applicant
 Entity Name: Chris Abe
 Entity Title: Sr Dir Anxillary \$ Sup Services
 Affiliation Address: Not reported
 Affiliation City: Not reported
 Affiliation State: Not reported
 Affiliation Country: Not reported
 Affiliation Zip: Not reported
 Affiliation Phone: (858) 576-1700,

B19
 < 1/8
 1 ft.

CSSD OPHTHAMOLOGY
3030 CHILDRENS WY
SAN DIEGO, CA 92123

CA San Diego Co. HMMD

S106068907
N/A

Site 10 of 12 in cluster B

Relative:
Lower

HMMD SAN DIEGO:

Actual:
400 ft.

Name: CSSD OPHTHAMOLOGY
 Address: 3030 CHILDRENS WY
 City,State,Zip: SAN DIEGO, CA 92123
 Permit Number: 154205
 Business Type: 6HK10
 EPA Id Number: Not reported
 APN: 427-530-08-00
 Last HMMD Inspection: 07/21/2011
 Facility Telephone: 858-309-7702
 Permit Status: OPEN
 Permit Expiration: 04/30/2013
 Date Last Updated: 11/02/2012
 Facility Owner: COLIN SCHER MD
 Facility Mailing Address: 3030 CHILDRENS WY #109
 Facility Mailing City: SAN DIEGO
 Facility Mailing State: CA
 Facility Mailing Zip: 92123-
 UST Owner: Not reported
 Handle Regulated Hazmat: Not reported
 Own Or Operate UST: Not reported

Map ID
 Direction
 Distance
 Elevation

MAP FINDINGS

Site

Database(s)

EDR ID Number
 EPA ID Number

CSSD OPHTHAMOLOGY (Continued)

S106068907

Subject To APSA:	Not reported
Generate Haz Waste:	Not reported
Treat Haz Waste:	Not reported
Generate Medical Waste:	Y
Inventory Active Permits (SQG Medical):	
Permit Number:	154205
Update Date:	11/02/2012
Case Number:	Not reported
Name:	WASTE 902 INFECTIOUS WASTE, SHARPS
Other Information:	HOSPITAL PICKS UP WASTE SHARPS.L
Material Waste:	Waste
Hazardous Categories 1:	Not reported
Hazardous Categories 2:	Not reported
Violations Active Permits:	
Permit Number:	154205
Update Date:	11/02/2012
Inspection Date:	07/21/2011
Violation Code:	6HV4201
Violation:	NO UPF PERMIT FOR MEDICAL WASTE
Violation Citation:	A Unified Program Facility Permit has not been obtained for the generation of medical waste. 117705, 68.905
Activity:	ACTIVE
Permit Number:	154205
Update Date:	11/02/2012
Inspection Date:	04/01/2010
Violation Code:	6HV4303
Violation:	SQG:NO MED WASTE DISPOSAL RECORDS
Violation Citation:	Generator did not retain on file disposal receipts and/or tracking documents for waste shipped offsite for at least 2 years (SQG). 117945(b)
Activity:	ACTIVE
Permit Number:	154205
Update Date:	11/02/2012
Inspection Date:	04/01/2010
Violation Code:	6HV4309
Violation:	SQG:MWMP OR EQUIV NOT ONSITE
Violation Citation:	Medical Waste Management Plan or equivalent information not onsite for review (SQG). 117945
Activity:	ACTIVE

A20 < 1/8 1 ft.	CHILDRENS HOSPITAL & HEALTH CENTER 3020 CHILDREN'S WY SAN DIEGO, CA 92123 Site 10 of 12 in cluster A	RCRA NonGen / NLR ICIS US AIRS FINDS ECHO	1000278868 CAD981583883
Relative: Lower	RCRA NonGen / NLR: Date Form Received by Agency:	20070717	
Actual: 402 ft.	Handler Name: Handler Address: Handler City,State,Zip: EPA ID: Contact Name:	RADY CHILDRENS HOSPITAL SAN DIEGO *D 8001 FROST ST SAN DIEGO, CA 92123 CAD981583883 RANDY VEENSTRA	

Map ID
 Direction
 Distance
 Elevation

MAP FINDINGS

Site

Database(s)

EDR ID Number
 EPA ID Number

CHILDRENS HOSPITAL & HEALTH CENTER (Continued)

1000278868

Contact Address:	3020 CHILDRENS WAY
Contact City,State,Zip:	SAN DIEGO, CA 92123
Contact Telephone:	858-576-1700 5931
Contact Fax:	Not reported
Contact Email:	Not reported
Contact Title:	Not reported
EPA Region:	09
Land Type:	Not reported
Federal Waste Generator Description:	Not a generator, verified
Non-Notifier:	Not reported
Biennial Report Cycle:	Not reported
Accessibility:	Not reported
Active Site Indicator:	Not reported
State District Owner:	Not reported
State District:	Not reported
Mailing Address:	3020 CHILDRENS WAY
Mailing City,State,Zip:	SAN DIEGO, CA 92123
Owner Name:	Not reported
Owner Type:	Not reported
Operator Name:	NOT REQUIRED
Operator Type:	Private
Short-Term Generator Activity:	No
Importer Activity:	No
Mixed Waste Generator:	No
Transporter Activity:	No
Transfer Facility Activity:	No
Recycler Activity with Storage:	No
Small Quantity On-Site Burner Exemption:	No
Smelting Melting and Refining Furnace Exemption:	No
Underground Injection Control:	No
Off-Site Waste Receipt:	No
Universal Waste Indicator:	No
Universal Waste Destination Facility:	No
Federal Universal Waste:	No
Active Site Fed-Reg Treatment Storage and Disposal Facility:	Not reported
Active Site Converter Treatment storage and Disposal Facility:	Not reported
Active Site State-Reg Treatment Storage and Disposal Facility:	Not reported
Active Site State-Reg Handler:	---
Federal Facility Indicator:	Not reported
Hazardous Secondary Material Indicator:	NN
Sub-Part K Indicator:	Not reported
Commercial TSD Indicator:	No
Treatment Storage and Disposal Type:	Not reported
2018 GPRC Permit Baseline:	Not on the Baseline
2018 GPRC Renewals Baseline:	Not on the Baseline
Permit Renewals Workload Universe:	Not reported
Permit Workload Universe:	Not reported
Permit Progress Universe:	Not reported
Post-Closure Workload Universe:	Not reported
Closure Workload Universe:	Not reported
202 GPRC Corrective Action Baseline:	No
Corrective Action Workload Universe:	No
Subject to Corrective Action Universe:	No
Non-TSDs Where RCRA CA has Been Imposed Universe:	No
TSDs Potentially Subject to CA Under 3004 (u)/(v) Universe:	No
TSDs Only Subject to CA under Discretionary Auth Universe:	No
Corrective Action Priority Ranking:	No NCAPS ranking

Map ID
Direction
Distance
Elevation

MAP FINDINGS

Site

Database(s)

EDR ID Number
EPA ID Number

CHILDRENS HOSPITAL & HEALTH CENTER (Continued)

1000278868

Environmental Control Indicator: No
Institutional Control Indicator: No
Human Exposure Controls Indicator: N/A
Groundwater Controls Indicator: N/A
Operating TSDU Universe: Not reported
Full Enforcement Universe: Not reported
Significant Non-Complier Universe: No
Unaddressed Significant Non-Complier Universe: No
Addressed Significant Non-Complier Universe: No
Significant Non-Complier With a Compliance Schedule Universe: No
Financial Assurance Required: Not reported
Handler Date of Last Change: 20070815
Recognized Trader-Importer: No
Recognized Trader-Exporter: No
Importer of Spent Lead Acid Batteries: No
Exporter of Spent Lead Acid Batteries: No
Recycler Activity Without Storage: Not reported
Manifest Broker: Not reported
Sub-Part P Indicator: No

Handler - Owner Operator:

Owner/Operator Indicator: Operator
Owner/Operator Name: NOT REQUIRED
Legal Status: Private
Date Became Current: Not reported
Date Ended Current: Not reported
Owner/Operator Address: NOT REQUIRED
Owner/Operator City,State,Zip: NOT REQUIRED, ME 99999
Owner/Operator Telephone: 415-555-1212
Owner/Operator Telephone Ext: Not reported
Owner/Operator Fax: Not reported
Owner/Operator Email: Not reported

Owner/Operator Indicator: Operator
Owner/Operator Name: NOT REQUIRED
Legal Status: Private
Date Became Current: Not reported
Date Ended Current: Not reported
Owner/Operator Address: NOT REQUIRED
Owner/Operator City,State,Zip: NOT REQUIRED, ME 99999
Owner/Operator Telephone: 415-555-1212
Owner/Operator Telephone Ext: Not reported
Owner/Operator Fax: Not reported
Owner/Operator Email: Not reported

Owner/Operator Indicator: Owner
Owner/Operator Name: PRIVATELY OWNED
Legal Status: Private
Date Became Current: Not reported
Date Ended Current: Not reported
Owner/Operator Address: NOT REQUIRED
Owner/Operator City,State,Zip: NOT REQUIRED, ME 99999
Owner/Operator Telephone: 415-555-1212
Owner/Operator Telephone Ext: Not reported
Owner/Operator Fax: Not reported
Owner/Operator Email: Not reported

Map ID
Direction
Distance
Elevation

MAP FINDINGS

Site

Database(s)

EDR ID Number
EPA ID Number

CHILDRENS HOSPITAL & HEALTH CENTER (Continued)

1000278868

Historic Generators:

Receive Date: 19960901
Handler Name: CHILDREN HOSP & HLTH CTR THE
Federal Waste Generator Description: Small Quantity Generator
State District Owner: CA
Large Quantity Handler of Universal Waste: No
Recognized Trader Importer: No
Recognized Trader Exporter: No
Spent Lead Acid Battery Importer: No
Spent Lead Acid Battery Exporter: No
Current Record: No
Non Storage Recycler Activity: Not reported
Electronic Manifest Broker: Not reported

Receive Date: 19870107
Handler Name: CHILDREN HOSP & HLTH CTR THE
Federal Waste Generator Description: Large Quantity Generator
State District Owner: CA
Large Quantity Handler of Universal Waste: No
Recognized Trader Importer: No
Recognized Trader Exporter: No
Spent Lead Acid Battery Importer: No
Spent Lead Acid Battery Exporter: No
Current Record: No
Non Storage Recycler Activity: Not reported
Electronic Manifest Broker: Not reported

Receive Date: 20070717
Handler Name: RADY CHILDRENS HOSPITAL SAN DIEGO *D
Federal Waste Generator Description: Not a generator, verified
State District Owner: Not reported
Large Quantity Handler of Universal Waste: No
Recognized Trader Importer: No
Recognized Trader Exporter: No
Spent Lead Acid Battery Importer: No
Spent Lead Acid Battery Exporter: No
Current Record: Yes
Non Storage Recycler Activity: Not reported
Electronic Manifest Broker: Not reported

List of NAICS Codes and Descriptions:

NAICS Code: 621399
NAICS Description: OFFICES OF ALL OTHER MISCELLANEOUS HEALTH PRACTITIONERS

NAICS Code: 62231
NAICS Description: SPECIALTY (EXCEPT PSYCHIATRIC AND SUBSTANCE ABUSE) HOSPITALS

Facility Has Received Notices of Violation:

Found Violation: Yes
Agency Which Determined Violation: State
Violation Short Description: Generators - General
Date Violation was Determined: 20040127
Actual Return to Compliance Date: 20040130
Return to Compliance Qualifier: Observed
Violation Responsible Agency: State
Scheduled Compliance Date: Not reported

Map ID
Direction
Distance
Elevation

MAP FINDINGS

Site

Database(s)

EDR ID Number
EPA ID Number

CHILDRENS HOSPITAL & HEALTH CENTER (Continued)

1000278868

Enforcement Identifier:	Not reported
Date of Enforcement Action:	Not reported
Enforcement Responsible Agency:	Not reported
Enforcement Docket Number:	Not reported
Enforcement Attorney:	Not reported
Corrective Action Component:	Not reported
Appeal Initiated Date:	Not reported
Appeal Resolution Date:	Not reported
Disposition Status Date:	Not reported
Disposition Status:	Not reported
Disposition Status Description:	Not reported
Consent/Final Order Sequence Number:	Not reported
Consent/Final Order Respondent Name:	Not reported
Consent/Final Order Lead Agency:	Not reported
Enforcement Type:	Not reported
Enforcement Responsible Person:	Not reported
Enforcement Responsible Sub-Organization:	Not reported
SEP Sequence Number:	Not reported
SEP Expenditure Amount:	Not reported
SEP Scheduled Completion Date:	Not reported
SEP Actual Date:	Not reported
SEP Defaulted Date:	Not reported
SEP Type:	Not reported
SEP Type Description:	Not reported
Proposed Amount:	Not reported
Final Monetary Amount:	Not reported
Paid Amount:	Not reported
Final Count:	Not reported
Final Amount:	Not reported
Found Violation:	Yes
Agency Which Determined Violation:	State
Violation Short Description:	Generators - General
Date Violation was Determined:	19940511
Actual Return to Compliance Date:	19990511
Return to Compliance Qualifier:	Not Resolved
Violation Responsible Agency:	State
Scheduled Compliance Date:	Not reported
Enforcement Identifier:	Not reported
Date of Enforcement Action:	Not reported
Enforcement Responsible Agency:	Not reported
Enforcement Docket Number:	Not reported
Enforcement Attorney:	Not reported
Corrective Action Component:	Not reported
Appeal Initiated Date:	Not reported
Appeal Resolution Date:	Not reported
Disposition Status Date:	Not reported
Disposition Status:	Not reported
Disposition Status Description:	Not reported
Consent/Final Order Sequence Number:	Not reported
Consent/Final Order Respondent Name:	Not reported
Consent/Final Order Lead Agency:	Not reported
Enforcement Type:	Not reported
Enforcement Responsible Person:	Not reported
Enforcement Responsible Sub-Organization:	Not reported
SEP Sequence Number:	Not reported
SEP Expenditure Amount:	Not reported

Map ID
Direction
Distance
Elevation

MAP FINDINGS

Site

Database(s)

EDR ID Number
EPA ID Number

CHILDRENS HOSPITAL & HEALTH CENTER (Continued)

1000278868

SEP Scheduled Completion Date:	Not reported
SEP Actual Date:	Not reported
SEP Defaulted Date:	Not reported
SEP Type:	Not reported
SEP Type Description:	Not reported
Proposed Amount:	Not reported
Final Monetary Amount:	Not reported
Paid Amount:	Not reported
Final Count:	Not reported
Final Amount:	Not reported
Found Violation:	Yes
Agency Which Determined Violation:	State
Violation Short Description:	Generators - General
Date Violation was Determined:	19911119
Actual Return to Compliance Date:	19930420
Return to Compliance Qualifier:	Unverifiable
Violation Responsible Agency:	State
Scheduled Compliance Date:	Not reported
Enforcement Identifier:	Not reported
Date of Enforcement Action:	Not reported
Enforcement Responsible Agency:	Not reported
Enforcement Docket Number:	Not reported
Enforcement Attorney:	Not reported
Corrective Action Component:	Not reported
Appeal Initiated Date:	Not reported
Appeal Resolution Date:	Not reported
Disposition Status Date:	Not reported
Disposition Status:	Not reported
Disposition Status Description:	Not reported
Consent/Final Order Sequence Number:	Not reported
Consent/Final Order Respondent Name:	Not reported
Consent/Final Order Lead Agency:	Not reported
Enforcement Type:	Not reported
Enforcement Responsible Person:	Not reported
Enforcement Responsible Sub-Organization:	Not reported
SEP Sequence Number:	Not reported
SEP Expenditure Amount:	Not reported
SEP Scheduled Completion Date:	Not reported
SEP Actual Date:	Not reported
SEP Defaulted Date:	Not reported
SEP Type:	Not reported
SEP Type Description:	Not reported
Proposed Amount:	Not reported
Final Monetary Amount:	Not reported
Paid Amount:	Not reported
Final Count:	Not reported
Final Amount:	Not reported
Found Violation:	Yes
Agency Which Determined Violation:	State
Violation Short Description:	Generators - General
Date Violation was Determined:	20040127
Actual Return to Compliance Date:	20040225
Return to Compliance Qualifier:	Observed
Violation Responsible Agency:	State
Scheduled Compliance Date:	Not reported

Map ID
Direction
Distance
Elevation

MAP FINDINGS

Site

Database(s)

EDR ID Number
EPA ID Number

CHILDRENS HOSPITAL & HEALTH CENTER (Continued)

1000278868

Enforcement Identifier:	Not reported
Date of Enforcement Action:	Not reported
Enforcement Responsible Agency:	Not reported
Enforcement Docket Number:	Not reported
Enforcement Attorney:	Not reported
Corrective Action Component:	Not reported
Appeal Initiated Date:	Not reported
Appeal Resolution Date:	Not reported
Disposition Status Date:	Not reported
Disposition Status:	Not reported
Disposition Status Description:	Not reported
Consent/Final Order Sequence Number:	Not reported
Consent/Final Order Respondent Name:	Not reported
Consent/Final Order Lead Agency:	Not reported
Enforcement Type:	Not reported
Enforcement Responsible Person:	Not reported
Enforcement Responsible Sub-Organization:	Not reported
SEP Sequence Number:	Not reported
SEP Expenditure Amount:	Not reported
SEP Scheduled Completion Date:	Not reported
SEP Actual Date:	Not reported
SEP Defaulted Date:	Not reported
SEP Type:	Not reported
SEP Type Description:	Not reported
Proposed Amount:	Not reported
Final Monetary Amount:	Not reported
Paid Amount:	Not reported
Final Count:	Not reported
Final Amount:	Not reported
Found Violation:	Yes
Agency Which Determined Violation:	State
Violation Short Description:	Generators - General
Date Violation was Determined:	20040127
Actual Return to Compliance Date:	20040225
Return to Compliance Qualifier:	Observed
Violation Responsible Agency:	State
Scheduled Compliance Date:	Not reported
Enforcement Identifier:	Not reported
Date of Enforcement Action:	Not reported
Enforcement Responsible Agency:	Not reported
Enforcement Docket Number:	Not reported
Enforcement Attorney:	Not reported
Corrective Action Component:	Not reported
Appeal Initiated Date:	Not reported
Appeal Resolution Date:	Not reported
Disposition Status Date:	Not reported
Disposition Status:	Not reported
Disposition Status Description:	Not reported
Consent/Final Order Sequence Number:	Not reported
Consent/Final Order Respondent Name:	Not reported
Consent/Final Order Lead Agency:	Not reported
Enforcement Type:	Not reported
Enforcement Responsible Person:	Not reported
Enforcement Responsible Sub-Organization:	Not reported
SEP Sequence Number:	Not reported
SEP Expenditure Amount:	Not reported

Map ID
Direction
Distance
Elevation

MAP FINDINGS

Site

Database(s)

EDR ID Number
EPA ID Number

CHILDRENS HOSPITAL & HEALTH CENTER (Continued)

1000278868

SEP Scheduled Completion Date:	Not reported
SEP Actual Date:	Not reported
SEP Defaulted Date:	Not reported
SEP Type:	Not reported
SEP Type Description:	Not reported
Proposed Amount:	Not reported
Final Monetary Amount:	Not reported
Paid Amount:	Not reported
Final Count:	Not reported
Final Amount:	Not reported
Found Violation:	Yes
Agency Which Determined Violation:	State
Violation Short Description:	Generators - General
Date Violation was Determined:	19930420
Actual Return to Compliance Date:	19940511
Return to Compliance Qualifier:	Unverifiable
Violation Responsible Agency:	State
Scheduled Compliance Date:	Not reported
Enforcement Identifier:	Not reported
Date of Enforcement Action:	Not reported
Enforcement Responsible Agency:	Not reported
Enforcement Docket Number:	Not reported
Enforcement Attorney:	Not reported
Corrective Action Component:	Not reported
Appeal Initiated Date:	Not reported
Appeal Resolution Date:	Not reported
Disposition Status Date:	Not reported
Disposition Status:	Not reported
Disposition Status Description:	Not reported
Consent/Final Order Sequence Number:	Not reported
Consent/Final Order Respondent Name:	Not reported
Consent/Final Order Lead Agency:	Not reported
Enforcement Type:	Not reported
Enforcement Responsible Person:	Not reported
Enforcement Responsible Sub-Organization:	Not reported
SEP Sequence Number:	Not reported
SEP Expenditure Amount:	Not reported
SEP Scheduled Completion Date:	Not reported
SEP Actual Date:	Not reported
SEP Defaulted Date:	Not reported
SEP Type:	Not reported
SEP Type Description:	Not reported
Proposed Amount:	Not reported
Final Monetary Amount:	Not reported
Paid Amount:	Not reported
Final Count:	Not reported
Final Amount:	Not reported

Evaluation Action Summary:

Evaluation Date:	20040127
Evaluation Responsible Agency:	State Contractor/Grantee
Found Violation:	Yes
Evaluation Type Description:	COMPLIANCE EVALUATION INSPECTION ON-SITE
Evaluation Responsible Person Identifier:	Not reported
Evaluation Responsible Sub-Organization:	Not reported
Actual Return to Compliance Date:	20040130

Map ID
Direction
Distance
Elevation

MAP FINDINGS

Site

Database(s)

EDR ID Number
EPA ID Number

CHILDRENS HOSPITAL & HEALTH CENTER (Continued)

1000278868

Scheduled Compliance Date:	Not reported
Date of Request:	Not reported
Date Response Received:	Not reported
Request Agency:	Not reported
Former Citation:	Not reported
Evaluation Date:	19940511
Evaluation Responsible Agency:	State Contractor/Grantee
Found Violation:	Yes
Evaluation Type Description:	COMPLIANCE EVALUATION INSPECTION ON-SITE
Evaluation Responsible Person Identifier:	R9STA
Evaluation Responsible Sub-Organization:	Not reported
Actual Return to Compliance Date:	19990511
Scheduled Compliance Date:	Not reported
Date of Request:	Not reported
Date Response Received:	Not reported
Request Agency:	Not reported
Former Citation:	Not reported
Evaluation Date:	19911119
Evaluation Responsible Agency:	State Contractor/Grantee
Found Violation:	Yes
Evaluation Type Description:	COMPLIANCE EVALUATION INSPECTION ON-SITE
Evaluation Responsible Person Identifier:	R9STA
Evaluation Responsible Sub-Organization:	Not reported
Actual Return to Compliance Date:	19930420
Scheduled Compliance Date:	Not reported
Date of Request:	Not reported
Date Response Received:	Not reported
Request Agency:	Not reported
Former Citation:	Not reported
Evaluation Date:	20040127
Evaluation Responsible Agency:	State Contractor/Grantee
Found Violation:	Yes
Evaluation Type Description:	COMPLIANCE EVALUATION INSPECTION ON-SITE
Evaluation Responsible Person Identifier:	Not reported
Evaluation Responsible Sub-Organization:	Not reported
Actual Return to Compliance Date:	20040225
Scheduled Compliance Date:	Not reported
Date of Request:	Not reported
Date Response Received:	Not reported
Request Agency:	Not reported
Former Citation:	Not reported
Evaluation Date:	20040127
Evaluation Responsible Agency:	State Contractor/Grantee
Found Violation:	Yes
Evaluation Type Description:	COMPLIANCE EVALUATION INSPECTION ON-SITE
Evaluation Responsible Person Identifier:	Not reported
Evaluation Responsible Sub-Organization:	Not reported
Actual Return to Compliance Date:	20040225
Scheduled Compliance Date:	Not reported
Date of Request:	Not reported
Date Response Received:	Not reported
Request Agency:	Not reported
Former Citation:	Not reported

Map ID
Direction
Distance
Elevation

MAP FINDINGS

Site

Database(s)

EDR ID Number
EPA ID Number

CHILDRENS HOSPITAL & HEALTH CENTER (Continued)

1000278868

Evaluation Date: 19930420
Evaluation Responsible Agency: State Contractor/Grantee
Found Violation: Yes
Evaluation Type Description: COMPLIANCE EVALUATION INSPECTION ON-SITE
Evaluation Responsible Person Identifier: R9STA
Evaluation Responsible Sub-Organization: Not reported
Actual Return to Compliance Date: 19940511
Scheduled Compliance Date: Not reported
Date of Request: Not reported
Date Response Received: Not reported
Request Agency: Not reported
Former Citation: Not reported

ICIS:

Enforcement Action ID: CASDSA0000060730060300054
FRS ID: 110001158602
Action Name: CHILDRENS' HOSPITAL & HEALTH CTR 060730060300054
Facility Name: CHILDRENS' HOSPITAL & HEALTH CTR
Facility Address: 3020 CHILDREN'S WY
SAN DIEGO, CA 921230000

Enforcement Action Type: Administrative Order
Facility County: SAN DIEGO
Program System Acronym: AIR
Enforcement Action Forum Desc: Administrative - Formal
EA Type Code: SCAAAO
Facility SIC Code: 8069
Federal Facility ID: Not reported
Latitude in Decimal Degrees: 32.79636
Longitude in Decimal Degrees: -117.15071
Permit Type Desc: Not reported
Program System Acronym: CASDS0000607300603
Facility NAICS Code: 621399
Tribal Land Code: Not reported

Enforcement Action ID: CASDSA0000060730060300053
FRS ID: 110001158602
Action Name: CHILDRENS' HOSPITAL & HEALTH CTR 060730060300053
Facility Name: CHILDRENS' HOSPITAL & HEALTH CTR
Facility Address: 3020 CHILDREN'S WY
SAN DIEGO, CA 921230000

Enforcement Action Type: Notice of Violation
Facility County: SAN DIEGO
Program System Acronym: AIR
Enforcement Action Forum Desc: Administrative - Informal
EA Type Code: NOV
Facility SIC Code: 8069
Federal Facility ID: Not reported
Latitude in Decimal Degrees: 32.79636
Longitude in Decimal Degrees: -117.15071
Permit Type Desc: Not reported
Program System Acronym: CASDS0000607300603
Facility NAICS Code: 621399
Tribal Land Code: Not reported

Enforcement Action ID: CASDSA0000060730060300045
FRS ID: 110001158602

Map ID
Direction
Distance
Elevation

MAP FINDINGS

Site

Database(s)

EDR ID Number
EPA ID Number

CHILDRENS HOSPITAL & HEALTH CENTER (Continued)

1000278868

Action Name: CHILDRENS' HOSPITAL & HEALTH CTR 060730060300045
Facility Name: CHILDRENS' HOSPITAL & HEALTH CTR
Facility Address: 3020 CHILDREN'S WY
SAN DIEGO, CA 921230000
Enforcement Action Type: Notice of Violation
Facility County: SAN DIEGO
Program System Acronym: AIR
Enforcement Action Forum Desc: Administrative - Informal
EA Type Code: NOV
Facility SIC Code: 8069
Federal Facility ID: Not reported
Latitude in Decimal Degrees: 32.79636
Longitude in Decimal Degrees: -117.15071
Permit Type Desc: Not reported
Program System Acronym: CASDS0000607300603
Facility NAICS Code: 621399
Tribal Land Code: Not reported

Enforcement Action ID: CASDSA0000060730060300008
FRS ID: 110001158602
Action Name: CHILDRENS' HOSPITAL & HEALTH CTR 060730060300008
Facility Name: CHILDRENS' HOSPITAL & HEALTH CTR
Facility Address: 3020 CHILDREN'S WY
SAN DIEGO, CA 921230000

Enforcement Action Type: Administrative Order
Facility County: SAN DIEGO
Program System Acronym: AIR
Enforcement Action Forum Desc: Administrative - Formal
EA Type Code: SCAAO
Facility SIC Code: 8069
Federal Facility ID: Not reported
Latitude in Decimal Degrees: 32.79636
Longitude in Decimal Degrees: -117.15071
Permit Type Desc: Not reported
Program System Acronym: CASDS0000607300603
Facility NAICS Code: 621399
Tribal Land Code: Not reported

Enforcement Action ID: CASDSA0000060730060300007
FRS ID: 110001158602
Action Name: CHILDRENS' HOSPITAL & HEALTH CTR 060730060300007
Facility Name: CHILDRENS' HOSPITAL & HEALTH CTR
Facility Address: 3020 CHILDREN'S WY
SAN DIEGO, CA 921230000

Enforcement Action Type: Notice of Violation
Facility County: SAN DIEGO
Program System Acronym: AIR
Enforcement Action Forum Desc: Administrative - Informal
EA Type Code: NOV
Facility SIC Code: 8069
Federal Facility ID: Not reported
Latitude in Decimal Degrees: 32.79636
Longitude in Decimal Degrees: -117.15071
Permit Type Desc: Not reported
Program System Acronym: CASDS0000607300603
Facility NAICS Code: 621399
Tribal Land Code: Not reported

Map ID
Direction
Distance
Elevation

MAP FINDINGS

Site

Database(s)

EDR ID Number
EPA ID Number

CHILDRENS HOSPITAL & HEALTH CENTER (Continued)

1000278868

US AIRS MINOR:

Envid: 1000278868
Region Code: 09
Programmatic ID: AIR CASDS0000607300603
Facility Registry ID: 110001158602
D and B Number: Not reported
Primary SIC Code: 8069
NAICS Code: 621399
Default Air Classification Code: MIN
Facility Type of Ownership Code: POF
Air CMS Category Code: Not reported
HPV Status: Not reported

US AIRS MINOR:

Region Code: 09
Programmatic ID: AIR CASDS0000607300603
Facility Registry ID: 110001158602
Air Operating Status Code: OPR
Default Air Classification Code: MIN
Air Program: State Implementation Plan for National Primary and Secondary Ambient Air Quality Standards
Activity Date: Not reported
Activity Status Date: 1995-09-05 00:00:00
Activity Group: Case File
Activity Type: Case File
Activity Status: Resolved

Region Code: 09
Programmatic ID: AIR CASDS0000607300603
Facility Registry ID: 110001158602
Air Operating Status Code: OPR
Default Air Classification Code: MIN
Air Program: State Implementation Plan for National Primary and Secondary Ambient Air Quality Standards
Activity Date: Not reported
Activity Status Date: 2000-07-25 00:00:00
Activity Group: Case File
Activity Type: Case File
Activity Status: Resolved

Region Code: 09
Programmatic ID: AIR CASDS0000607300603
Facility Registry ID: 110001158602
Air Operating Status Code: OPR
Default Air Classification Code: MIN
Air Program: State Implementation Plan for National Primary and Secondary Ambient Air Quality Standards
Activity Date: Not reported
Activity Status Date: 2004-03-09 00:00:00
Activity Group: Case File
Activity Type: Case File
Activity Status: Resolved

Region Code: 09
Programmatic ID: AIR CASDS0000607300603
Facility Registry ID: 110001158602
Air Operating Status Code: OPR
Default Air Classification Code: MIN
Air Program: State Implementation Plan for National Primary and Secondary Ambient Air Quality Standards
Activity Date: 1993-06-04 00:00:00

Map ID
Direction
Distance
Elevation

MAP FINDINGS

Site

Database(s)

EDR ID Number
EPA ID Number

CHILDRENS HOSPITAL & HEALTH CENTER (Continued)

1000278868

Activity Status Date: Not reported
Activity Group: Compliance Monitoring
Activity Type: Inspection/Evaluation
Activity Status: Not reported

Region Code: 09
Programmatic ID: AIR CASDS0000607300603
Facility Registry ID: 110001158602
Air Operating Status Code: OPR
Default Air Classification Code: MIN
Air Program: State Implementation Plan for National Primary and Secondary Ambient Air Quality Standards
Activity Date: 1994-06-23 00:00:00
Activity Status Date: Not reported
Activity Group: Compliance Monitoring
Activity Type: Inspection/Evaluation
Activity Status: Not reported

Region Code: 09
Programmatic ID: AIR CASDS0000607300603
Facility Registry ID: 110001158602
Air Operating Status Code: OPR
Default Air Classification Code: MIN
Air Program: State Implementation Plan for National Primary and Secondary Ambient Air Quality Standards
Activity Date: 1995-06-26 00:00:00
Activity Status Date: Not reported
Activity Group: Compliance Monitoring
Activity Type: Inspection/Evaluation
Activity Status: Not reported

Region Code: 09
Programmatic ID: AIR CASDS0000607300603
Facility Registry ID: 110001158602
Air Operating Status Code: OPR
Default Air Classification Code: MIN
Air Program: State Implementation Plan for National Primary and Secondary Ambient Air Quality Standards
Activity Date: 1996-06-26 00:00:00
Activity Status Date: Not reported
Activity Group: Compliance Monitoring
Activity Type: Inspection/Evaluation
Activity Status: Not reported

Region Code: 09
Programmatic ID: AIR CASDS0000607300603
Facility Registry ID: 110001158602
Air Operating Status Code: OPR
Default Air Classification Code: MIN
Air Program: State Implementation Plan for National Primary and Secondary Ambient Air Quality Standards
Activity Date: 1997-06-18 00:00:00
Activity Status Date: Not reported
Activity Group: Compliance Monitoring
Activity Type: Inspection/Evaluation
Activity Status: Not reported

Region Code: 09
Programmatic ID: AIR CASDS0000607300603
Facility Registry ID: 110001158602
Air Operating Status Code: OPR

Map ID
Direction
Distance
Elevation

MAP FINDINGS

Site

Database(s)

EDR ID Number
EPA ID Number

CHILDRENS HOSPITAL & HEALTH CENTER (Continued)

1000278868

Default Air Classification Code: MIN
Air Program: State Implementation Plan for National Primary and Secondary Ambient Air Quality Standards
Activity Date: 1998-07-30 00:00:00
Activity Status Date: Not reported
Activity Group: Compliance Monitoring
Activity Type: Inspection/Evaluation
Activity Status: Not reported

Region Code: 09
Programmatic ID: AIR CASDS0000607300603
Facility Registry ID: 110001158602
Air Operating Status Code: OPR
Default Air Classification Code: MIN
Air Program: State Implementation Plan for National Primary and Secondary Ambient Air Quality Standards
Activity Date: 1999-03-08 00:00:00
Activity Status Date: Not reported
Activity Group: Compliance Monitoring
Activity Type: Inspection/Evaluation
Activity Status: Not reported

Region Code: 09
Programmatic ID: AIR CASDS0000607300603
Facility Registry ID: 110001158602
Air Operating Status Code: OPR
Default Air Classification Code: MIN
Air Program: State Implementation Plan for National Primary and Secondary Ambient Air Quality Standards
Activity Date: 2000-06-02 00:00:00
Activity Status Date: Not reported
Activity Group: Compliance Monitoring
Activity Type: Inspection/Evaluation
Activity Status: Not reported

Region Code: 09
Programmatic ID: AIR CASDS0000607300603
Facility Registry ID: 110001158602
Air Operating Status Code: OPR
Default Air Classification Code: MIN
Air Program: State Implementation Plan for National Primary and Secondary Ambient Air Quality Standards
Activity Date: 2001-05-16 00:00:00
Activity Status Date: Not reported
Activity Group: Compliance Monitoring
Activity Type: Inspection/Evaluation
Activity Status: Not reported

Region Code: 09
Programmatic ID: AIR CASDS0000607300603
Facility Registry ID: 110001158602
Air Operating Status Code: OPR
Default Air Classification Code: MIN
Air Program: State Implementation Plan for National Primary and Secondary Ambient Air Quality Standards
Activity Date: 2002-06-11 00:00:00
Activity Status Date: Not reported
Activity Group: Compliance Monitoring
Activity Type: Inspection/Evaluation
Activity Status: Not reported

Region Code: 09

Map ID
Direction
Distance
Elevation

MAP FINDINGS

Site

Database(s)

EDR ID Number
EPA ID Number

CHILDRENS HOSPITAL & HEALTH CENTER (Continued)

1000278868

Programmatic ID: AIR CASDS0000607300603
Facility Registry ID: 110001158602
Air Operating Status Code: OPR
Default Air Classification Code: MIN
Air Program: State Implementation Plan for National Primary and Secondary Ambient Air Quality Standards
Activity Date: 2002-10-25 00:00:00
Activity Status Date: Not reported
Activity Group: Compliance Monitoring
Activity Type: Inspection/Evaluation
Activity Status: Not reported

Region Code: 09
Programmatic ID: AIR CASDS0000607300603
Facility Registry ID: 110001158602
Air Operating Status Code: OPR
Default Air Classification Code: MIN
Air Program: State Implementation Plan for National Primary and Secondary Ambient Air Quality Standards
Activity Date: 2004-06-21 00:00:00
Activity Status Date: Not reported
Activity Group: Compliance Monitoring
Activity Type: Inspection/Evaluation
Activity Status: Not reported

Region Code: 09
Programmatic ID: AIR CASDS0000607300603
Facility Registry ID: 110001158602
Air Operating Status Code: OPR
Default Air Classification Code: MIN
Air Program: State Implementation Plan for National Primary and Secondary Ambient Air Quality Standards
Activity Date: 2005-02-11 00:00:00
Activity Status Date: Not reported
Activity Group: Compliance Monitoring
Activity Type: Inspection/Evaluation
Activity Status: Not reported

Region Code: 09
Programmatic ID: AIR CASDS0000607300603
Facility Registry ID: 110001158602
Air Operating Status Code: OPR
Default Air Classification Code: MIN
Air Program: State Implementation Plan for National Primary and Secondary Ambient Air Quality Standards
Activity Date: 2005-06-21 00:00:00
Activity Status Date: Not reported
Activity Group: Compliance Monitoring
Activity Type: Inspection/Evaluation
Activity Status: Not reported

Region Code: 09
Programmatic ID: AIR CASDS0000607300603
Facility Registry ID: 110001158602
Air Operating Status Code: OPR
Default Air Classification Code: MIN
Air Program: State Implementation Plan for National Primary and Secondary Ambient Air Quality Standards
Activity Date: 2006-06-13 00:00:00
Activity Status Date: Not reported
Activity Group: Compliance Monitoring
Activity Type: Inspection/Evaluation

Map ID
Direction
Distance
Elevation

MAP FINDINGS

Site

Database(s)

EDR ID Number
EPA ID Number

CHILDRENS HOSPITAL & HEALTH CENTER (Continued)

1000278868

Activity Status: Not reported

Region Code: 09
Programmatic ID: AIR CASDS0000607300603
Facility Registry ID: 110001158602
Air Operating Status Code: OPR
Default Air Classification Code: MIN
Air Program: State Implementation Plan for National Primary and Secondary Ambient Air Quality Standards
Activity Date: 2007-02-06 00:00:00
Activity Status Date: Not reported
Activity Group: Compliance Monitoring
Activity Type: Inspection/Evaluation
Activity Status: Not reported

Region Code: 09
Programmatic ID: AIR CASDS0000607300603
Facility Registry ID: 110001158602
Air Operating Status Code: OPR
Default Air Classification Code: MIN
Air Program: State Implementation Plan for National Primary and Secondary Ambient Air Quality Standards
Activity Date: 1995-06-27 00:00:00
Activity Status Date: 1995-06-27 00:00:00
Activity Group: Enforcement Action
Activity Type: Administrative - Formal
Activity Status: Final Order Issued

Region Code: 09
Programmatic ID: AIR CASDS0000607300603
Facility Registry ID: 110001158602
Air Operating Status Code: OPR
Default Air Classification Code: MIN
Air Program: State Implementation Plan for National Primary and Secondary Ambient Air Quality Standards
Activity Date: 2004-02-24 00:00:00
Activity Status Date: 2004-02-24 00:00:00
Activity Group: Enforcement Action
Activity Type: Administrative - Formal
Activity Status: Final Order Issued

Region Code: 09
Programmatic ID: AIR CASDS0000607300603
Facility Registry ID: 110001158602
Air Operating Status Code: OPR
Default Air Classification Code: MIN
Air Program: State Implementation Plan for National Primary and Secondary Ambient Air Quality Standards
Activity Date: 1995-06-27 00:00:00
Activity Status Date: 1995-06-27 00:00:00
Activity Group: Enforcement Action
Activity Type: Administrative - Informal
Activity Status: Achieved

Region Code: 09
Programmatic ID: AIR CASDS0000607300603
Facility Registry ID: 110001158602
Air Operating Status Code: OPR
Default Air Classification Code: MIN
Air Program: State Implementation Plan for National Primary and Secondary Ambient Air Quality Standards
Activity Date: 2000-06-07 00:00:00

Map ID
Direction
Distance
Elevation

MAP FINDINGS

Site

Database(s)

EDR ID Number
EPA ID Number

CHILDRENS HOSPITAL & HEALTH CENTER (Continued)

1000278868

Activity Status Date: 2000-06-07 00:00:00
Activity Group: Enforcement Action
Activity Type: Administrative - Informal
Activity Status: Achieved

Region Code: 09
Programmatic ID: AIR CASDS0000607300603
Facility Registry ID: 110001158602
Air Operating Status Code: OPR
Default Air Classification Code: MIN
Air Program: State Implementation Plan for National Primary and Secondary Ambient Air Quality Standards
Activity Date: 2004-01-15 00:00:00
Activity Status Date: 2004-01-15 00:00:00
Activity Group: Enforcement Action
Activity Type: Administrative - Informal
Activity Status: Achieved

FINDS:

Registry ID: 110001158602

Click Here:

Environmental Interest/Information System:

AFS (Aerometric Information Retrieval System (AIRS) Facility Subsystem) replaces the former Compliance Data System (CDS), the National Emission Data System (NEDS), and the Storage and Retrieval of Aerometric Data (SAROAD). AIRS is the national repository for information concerning airborne pollution in the United States. AFS is used to track emissions and compliance data from industrial plants. AFS data are utilized by states to prepare State Implementation Plans to comply with regulatory programs and by EPA as an input for the estimation of total national emissions. AFS is undergoing a major redesign to support facility operating permits required under Title V of the Clean Air Act.

RCRAInfo is a national information system that supports the Resource Conservation and Recovery Act (RCRA) program through the tracking of events and activities related to facilities that generate, transport, and treat, store, or dispose of hazardous waste. RCRAInfo allows RCRA program staff to track the notification, permit, compliance, and corrective action activities required under RCRA.

HAZARDOUS AIR POLLUTANT MAJOR
US Emissions & Generation Resource Database (EGRID) contains data on emissions and resource mix for virtually every power plant and company that generates electricity in the United States.

STATE MASTER
HAZARDOUS WASTE BIENNIAL REPORTER
ELECTRIC GENERATOR
AIR MINOR

Click this hyperlink while viewing on your computer to access additional FINDS: detail in the EDR Site Report.

ECHO:

Envid: 1000278868
Registry ID: 110001158602
DFR URL: <http://echo.epa.gov/detailed-facility-report?fid=110001158602>
Name: CHILDRENS HOSPITAL & HEALTH CENTER

Map ID
Direction
Distance
Elevation

MAP FINDINGS

Site

Database(s)

EDR ID Number
EPA ID Number

CHILDRENS HOSPITAL & HEALTH CENTER (Continued)

1000278868

Address: 3020 CHILDREN'S WY
City,State,Zip: SAN DIEGO, CA 92123

B21

**CHILDREN'S PRIMARY CARE MEDICAL GROUP
3030 CHILDRENS WY
SAN DIEGO, CA 92123**

CA San Diego Co. HMMD

**S106067993
N/A**

**< 1/8
1 ft.**

Site 11 of 12 in cluster B

**Relative:
Lower**

HMMD SAN DIEGO:

Name: CHILDREN'S PRIMARY CARE MEDICAL GROUP
Address: 3030 CHILDRENS WY
City,State,Zip: SAN DIEGO, CA 92123
Permit Number: 152891
Business Type: 6HK10
EPA Id Number: Not reported
APN: 427-530-08-00
Last HMMD Inspection: 03/09/2010
Facility Telephone: 858-495-0500
Permit Status: OPEN
Permit Expiration: 06/30/2013
Date Last Updated: 11/02/2012
Facility Owner: CHILDREN'S HOSPITAL & HEALTH
Facility Mailing Address: 3030 CHILDRENS WY 112
Facility Mailing City: SAN DIEGO
Facility Mailing State: CA
Facility Mailing Zip: 92123-
UST Owner: Not reported
Handle Regulated Hazmat: Not reported
Own Or Operate UST: Not reported
Subject To APSA: Not reported
Generate Haz Waste: Not reported
Treat Haz Waste: Not reported
Generate Medical Waste: Y

**Actual:
400 ft.**

Inventory Active Permits (SQG Medical):

Permit Number: 152891
Update Date: 11/02/2012
Case Number: Not reported
Name: WASTE 311 PHARMACEUTICAL WASTE
Other Information: Not reported
Material Waste: Waste
Hazardous Categories 1: Not reported
Hazardous Categories 2: Not reported

Permit Number: 152891
Update Date: 11/02/2012
Case Number: Not reported
Name: WASTE 902 INFECTIOUS WASTE, SHARPS
Other Information: SHARPS WASTE
Material Waste: Waste
Hazardous Categories 1: Not reported
Hazardous Categories 2: Not reported

Permit Number: 152891
Update Date: 11/02/2012
Case Number: Not reported
Name: WASTE 901 INFECTIOUS WASTE, GENERAL

Map ID
Direction
Distance
Elevation

MAP FINDINGS

Site

Database(s)

EDR ID Number
EPA ID Number

CHILDREN'S PRIMARY CARE MEDICAL GROUP (Continued)

S106067993

Other Information: RED BAG
Material Waste: Waste
Hazardous Categories 1: Not reported
Hazardous Categories 2: Not reported

Violations Active Permits:

Permit Number: 152891
Update Date: 11/02/2012
Inspection Date: 11/04/2004
Violation Code: 6HV4201
Violation: NO UPF PERMIT FOR MEDICAL WASTE
Violation Citation: A Unified Program Facility Permit has not been obtained for the generation of medical waste. 117705, 68.905
Activity: ACTIVE

B22

**CHILDRENS PRIMARY CARE & MED
3030 CHILDRENS WY
SAN DIEGO, CA 92123**

CA San Diego Co. HMMD

**S106067177
N/A**

**< 1/8
1 ft.**

Site 12 of 12 in cluster B

**Relative:
Lower**

HMMD SAN DIEGO:

**Actual:
400 ft.**

Name: CHILDRENS PRIMARY CARE & MED
Address: 3030 CHILDRENS WY
City,State,Zip: SAN DIEGO, CA 92123
Permit Number: 151623
Business Type: 6HK10
EPA Id Number: Not reported
APN: 427-530-08-00
Last HMMD Inspection: 02/15/2007
Facility Telephone: 858-279-0100
Permit Status: INAC
Permit Expiration: 02/28/2010
Date Last Updated: 11/02/2012
Facility Owner: CHILDRENS PRIMARY CARE & MED
Facility Mailing Address: 3030 CHILDRENS WY #102
Facility Mailing City: SAN DIEGO
Facility Mailing State: CA
Facility Mailing Zip: 92123-
UST Owner: Not reported
Handle Regulated Hazmat: Not reported
Own Or Operate UST: Not reported
Subject To APSA: Not reported
Generate Haz Waste: Not reported
Treat Haz Waste: Not reported
Generate Medical Waste: Not reported

Name: CHILDRENS PRIMARY CARE & MED
Address: 3030 CHILDRENS WY
City,State,Zip: SAN DIEGO, CA 92123
Permit Number: 210887
Business Type: 6HK10
EPA Id Number: Not reported
APN: 427-530-08-00
Last HMMD Inspection: 08/28/2012
Facility Telephone: 858-279-0100

Map ID
Direction
Distance
Elevation

MAP FINDINGS

Site

Database(s)

EDR ID Number
EPA ID Number

CHILDRENS PRIMARY CARE & MED (Continued)

S106067177

Permit Status: OPEN
Permit Expiration: 10/31/2013
Date Last Updated: 11/02/2012
Facility Owner: RCPMS
Facility Mailing Address: 3030 CHILDRENS WY #401
Facility Mailing City: SAN DIEGO
Facility Mailing State: CA
Facility Mailing Zip: 92123
UST Owner: Not reported
Handle Regulated Hazmat: Not reported
Own Or Operate UST: Not reported
Subject To APSA: Not reported
Generate Haz Waste: Not reported
Treat Haz Waste: Not reported
Generate Medical Waste: Y

Inventory Active Permits (SQG Medical):

Permit Number: 210887
Update Date: 11/02/2012
Case Number: Not reported
Name: WASTE 902 INFECTIOUS WASTE, SHARPS
Other Information: Not reported
Material Waste: Waste
Hazardous Categories 1: Not reported
Hazardous Categories 2: Not reported

Permit Number: 210887
Update Date: 11/02/2012
Case Number: Not reported
Name: WASTE 905 INFECTIOUS WASTE, LAB
Other Information: CULTURES, URINE, BLOOD
Material Waste: Waste
Hazardous Categories 1: Not reported
Hazardous Categories 2: Not reported

A23 CHILDREN'S HOSPITAL & HEALTH CT
3020 CHILDRENS WAY
< 1/8 SAN DIEGO, CA 92123
1 ft.

CA AST A100418711
N/A

Site 11 of 12 in cluster A

Relative:
Lower
Actual:
402 ft.

AST:
Name: CHILDREN'S HOSPITAL & HEALTH CT
Address: 3020 CHILDRENS WAY
City/Zip: SAN DIEGO,92123
Certified Unified Program Agencies: Not reported
Owner: RADY CHILDRENS HOSPITAL-SAN DIE
Total Gallons: Not reported
CERSID: 10390204
Facility ID: 37-000-114260
Business Name: CHILDREN'S HOSPITAL & HEALTH CT
Phone: 858-966-5948
Fax: Not reported
Mailing Address: 3020 CHILDREN'S WY
Mailing Address City: SAN DIEGO
Mailing Address State: CA
Mailing Address Zip Code: Not reported

Map ID
 Direction
 Distance
 Elevation

MAP FINDINGS

Site

Database(s)

EDR ID Number
 EPA ID Number

CHILDREN'S HOSPITAL & HEALTH CT (Continued)

A100418711

Operator Name: RADY CHILDREN'S HOSPITAL SAN DIEGO
 Operator Phone: 858-966-5948
 Owner Phone: 858-576-1700
 Owner Mail Address: 3020 Children's Way
 Owner State: CA
 Owner Zip Code: 92123
 Owner Country: United States
 Property Owner Name: RADY CHILDRENS HOSPITAL-SAN DIE
 Property Owner Phone: 8585761700
 Property Owner Mailing Address: 3020 Children's Way
 Property Owner City: SAN DIEGO
 Property Owner Stat : CA
 Property Owner Zip Code: 92123
 Property Owner Country: United States
 EPAID: CAD983670670

A24

**SHARP & CHILDRENS MRI CENTERNA LLC
 3010 CHILDRENS WAY
 SAN DIEGO, CA 92123**

**FINDS 1023338491
 N/A**

< 1/8
 1 ft.

Site 12 of 12 in cluster A

**Relative:
 Lower**

FINDS:
 Registry ID: 110066337921

**Actual:
 401 ft.**

Click Here:

Environmental Interest/Information System:
 STATE MASTER

[Click this hyperlink](#) while viewing on your computer to access additional FINDS: detail in the EDR Site Report.

25

**8022 BIRMINGHAM DRIVE
 SAN DIEGO, CA 92123**

**CA CHMIRS S110983384
 N/A**

< 1/8
 1 ft.

**Relative:
 Lower**

CHMIRS:
 Name: Not reported
 Address: 8022 BIRMINGHAM DRIVE
 City,State,Zip: SAN DIEGO, CA 92123
 OES Incident Number: 10-7896
 OES notification: 12/27/2010
 OES Date: Not reported
 OES Time: Not reported
Date Completed: Not reported
 Property Use: Not reported
 Agency Id Number: Not reported
 Agency Incident Number: Not reported
 Time Notified: Not reported
 Time Completed: Not reported
 Surrounding Area: Not reported
 Estimated Temperature: Not reported
 Property Management: Not reported
 More Than Two Substances Involved?: Not reported
 Resp Agncy Personel # Of Decontaminated: Not reported
 Responding Agency Personel # Of Injuries: Not reported

**Actual:
 399 ft.**

Map ID
Direction
Distance
Elevation

MAP FINDINGS

Site

Database(s)

EDR ID Number
EPA ID Number

(Continued)

S110983384

Responding Agency Personel # Of Fatalities:	Not reported
Others Number Of Decontaminated:	Not reported
Others Number Of Injuries:	Not reported
Others Number Of Fatalities:	Not reported
Vehicle Make/year:	Not reported
Vehicle License Number:	Not reported
Vehicle State:	Not reported
Vehicle Id Number:	Not reported
CA DOT PUC/ICC Number:	Not reported
Company Name:	Not reported
Reporting Officer Name/ID:	Not reported
Report Date:	Not reported
Facility Telephone:	Not reported
Waterway Involved:	No
Waterway:	Not reported
Spill Site:	Merchant/Business
Cleanup By:	Contractor
Containment:	Not reported
What Happened:	Not reported
Type:	Not reported
Measure:	Gal(s)
Other:	Not reported
Date/Time:	1417
Year:	2010
Agency:	City of S.D. Public Utils Dept
Incident Date:	12/27/2010
Admin Agency:	San Diego County Health Services Department
Amount:	Not reported
Contained:	Yes
Site Type:	Not reported
E Date:	Not reported
Substance:	Sewage
Quantity Released:	1080
Unknown:	Not reported
Substance #2:	Not reported
Substance #3:	Not reported
Evacuations:	Not reported
Number of Injuries:	Not reported
Number of Fatalities:	Not reported
#1 Pipeline:	Not reported
#2 Pipeline:	Not reported
#3 Pipeline:	Not reported
#1 Vessel >= 300 Tons:	Not reported
#2 Vessel >= 300 Tons:	Not reported
#3 Vessel >= 300 Tons:	Not reported
Evacs:	Not reported
Injuries:	Not reported
Fatals:	Not reported
Comments:	Not reported
Description:	A main line was obstructed, causing an overflow in a clean-out in a building.

Map ID
 Direction
 Distance
 Elevation

MAP FINDINGS

Site

Database(s)

EDR ID Number
 EPA ID Number

C26 NW < 1/8 0.001 mi. 6 ft. Relative: Higher Actual: 439 ft.	RADY CHILDRENS-NELSON HAHN-NICU-PHASE 2 8001 FROST ST SAN DIEGO, CA 92123 Site 1 of 3 in cluster C RCRA NonGen / NLR: Date Form Received by Agency: Handler Name: Handler Address: Handler City,State,Zip: EPA ID: Contact Name: Contact Address: Contact City,State,Zip: Contact Telephone: Contact Fax: Contact Email: Contact Title: EPA Region: Land Type: Federal Waste Generator Description: Non-Notifier: Biennial Report Cycle: Accessibility: Active Site Indicator: State District Owner: State District: Mailing Address: Mailing City,State,Zip: Owner Name: Owner Type: Operator Name: Operator Type: Short-Term Generator Activity: Importer Activity: Mixed Waste Generator: Transporter Activity: Transfer Facility Activity: Recycler Activity with Storage: Small Quantity On-Site Burner Exemption: Smelting Melting and Refining Furnace Exemption: Underground Injection Control: Off-Site Waste Receipt: Universal Waste Indicator: Universal Waste Destination Facility: Federal Universal Waste: Active Site Fed-Reg Treatment Storage and Disposal Facility: Active Site Converter Treatment storage and Disposal Facility: Active Site State-Reg Treatment Storage and Disposal Facility: Active Site State-Reg Handler: Federal Facility Indicator: Hazardous Secondary Material Indicator: Sub-Part K Indicator: Commercial TSD Indicator: Treatment Storage and Disposal Type: 2018 GPRA Permit Baseline: 2018 GPRA Renewals Baseline: Permit Renewals Workload Universe:	20200515 RADY CHILDRENS-NELSON HAHN-NICU-PHASE 2 8001 FROST ST SAN DIEGO, CA 92123-2746 CAC003067045 GARY TILTON 8001 FROST ST SAN DIEGO, CA 92123-2746 619-414-3596 Not reported JBROWN@EMT4ENV.COM Not reported 09 Not reported Not a generator, verified Not reported Not reported Not reported Not reported Not reported Not reported Not reported 8001 FROST ST SAN DIEGO, CA 92123-2746 RADY CHILDRENS Other GARY TILTON Other Not reported Not reported Not reported --- Not reported N Not reported No Not reported Not on the Baseline Not on the Baseline Not reported	RCRA NonGen / NLR 1026167008 CAC003067045
---	---	---	--

Map ID
 Direction
 Distance
 Elevation

MAP FINDINGS

Site

Database(s)

EDR ID Number
 EPA ID Number

RADY CHILDRENS-NELSON HAHN-NICU-PHASE 2 (Continued)

1026167008

Permit Workload Universe:	Not reported
Permit Progress Universe:	Not reported
Post-Closure Workload Universe:	Not reported
Closure Workload Universe:	Not reported
202 GPRA Corrective Action Baseline:	No
Corrective Action Workload Universe:	No
Subject to Corrective Action Universe:	No
Non-TSDFs Where RCRA CA has Been Imposed Universe:	No
TSDFs Potentially Subject to CA Under 3004 (u)/(v) Universe:	No
TSDFs Only Subject to CA under Discretionary Auth Universe:	No
Corrective Action Priority Ranking:	No NCAPS ranking
Environmental Control Indicator:	No
Institutional Control Indicator:	No
Human Exposure Controls Indicator:	N/A
Groundwater Controls Indicator:	N/A
Operating TSDF Universe:	Not reported
Full Enforcement Universe:	Not reported
Significant Non-Complier Universe:	No
Unaddressed Significant Non-Complier Universe:	No
Addressed Significant Non-Complier Universe:	No
Significant Non-Complier With a Compliance Schedule Universe:	No
Financial Assurance Required:	Not reported
Handler Date of Last Change:	20200515
Recognized Trader-Importer:	No
Recognized Trader-Exporter:	No
Importer of Spent Lead Acid Batteries:	No
Exporter of Spent Lead Acid Batteries:	No
Recycler Activity Without Storage:	No
Manifest Broker:	No
Sub-Part P Indicator:	No

Handler - Owner Operator:

Owner/Operator Indicator:	Owner
Owner/Operator Name:	RADY CHILDRENS
Legal Status:	Other
Date Became Current:	Not reported
Date Ended Current:	Not reported
Owner/Operator Address:	8001 FROST ST
Owner/Operator City,State,Zip:	SAN DIEGO, CA 92123-2746
Owner/Operator Telephone:	619-414-3596
Owner/Operator Telephone Ext:	Not reported
Owner/Operator Fax:	Not reported
Owner/Operator Email:	Not reported

Owner/Operator Indicator:	Operator
Owner/Operator Name:	GARY TILTON
Legal Status:	Other
Date Became Current:	Not reported
Date Ended Current:	Not reported
Owner/Operator Address:	8001 FROST ST
Owner/Operator City,State,Zip:	SAN DIEGO, CA 92123-2746
Owner/Operator Telephone:	619-414-3596
Owner/Operator Telephone Ext:	Not reported
Owner/Operator Fax:	Not reported
Owner/Operator Email:	Not reported

Map ID
Direction
Distance
Elevation

MAP FINDINGS

Site

Database(s)

EDR ID Number
EPA ID Number

RADY CHILDRENS-NELSON HAHN-NICU-PHASE 2 (Continued)

1026167008

Historic Generators:

Receive Date: 20200515
Handler Name: RADY CHILDRENS-NELSON HAHN-NICU-PHASE 2
Federal Waste Generator Description: Not a generator, verified
State District Owner: Not reported
Large Quantity Handler of Universal Waste: No
Recognized Trader Importer: No
Recognized Trader Exporter: No
Spent Lead Acid Battery Importer: No
Spent Lead Acid Battery Exporter: No
Current Record: Yes
Non Storage Recycler Activity: Not reported
Electronic Manifest Broker: Not reported

List of NAICS Codes and Descriptions:

NAICS Code: 54162
NAICS Description: ENVIRONMENTAL CONSULTING SERVICES

Facility Has Received Notices of Violations:

Violations: No Violations Found

Evaluation Action Summary:

Evaluations: No Evaluations Found

D27
SSW
< 1/8
0.008 mi.
40 ft.

BIRMINGTON DR. & MEADOWLARK DR

**CA Notify 65 S100178291
N/A**

SAN DIEGO, CA

Site 1 of 2 in cluster D

**Relative:
Lower**

NOTIFY 65:

Name: BIRMINGTON DR. & MEADOWLARK DR
Address: Not reported
City,State,Zip: SAN DIEGO, CA
Date Reported: Not reported
Staff Initials: Not reported
Board File Number: Not reported
Facility Type: Not reported
Discharge Date: Not reported
Issue Date: Not reported
Incident Description: Not reported
Global ID: Not reported
Status: Not reported

**Actual:
379 ft.**

Map ID
 Direction
 Distance
 Elevation

MAP FINDINGS

Site

Database(s)

EDR ID Number
 EPA ID Number

C28
NW
< 1/8
0.017 mi.
89 ft.

SAN DIEGO DIAGNOSTIC RADIOLOGY
8008 FROST ST STE 106
SAN DIEGO, CA 92123
Site 2 of 3 in cluster C

RCRA-SQG 1000597790
FINDS CAD983618174
ECHO

Relative:
Higher
Actual:
442 ft.

RCRA-SQG:
 Date Form Received by Agency: 19920207
 Handler Name: SAN DIEGO DIAGNOSTIC RADIOLOGY
 Handler Address: 8008 FROST ST STE 106
 Handler City,State,Zip: SAN DIEGO, CA 92123
 EPA ID: CAD983618174
 Contact Name: KIM AGNEBERG
 Contact Address: 8008 FROST ST STE 106
 Contact City,State,Zip: SAN DIEGO, CA 92123
 Contact Telephone: 619-565-4871
 Contact Fax: Not reported
 Contact Email: Not reported
 Contact Title: Not reported
 EPA Region: 09
 Land Type: Private
 Federal Waste Generator Description: Small Quantity Generator
 Non-Notifier: Not reported
 Biennial Report Cycle: Not reported
 Accessibility: Not reported
 Active Site Indicator: Handler Activities
 State District Owner: Not reported
 State District: Not reported
 Mailing Address: FROST ST STE 106
 Mailing City,State,Zip: SAN DIEGO, CA 92123
 Owner Name: SAN DIEGO DIAGNOSTIC RADIOLOGY
 Owner Type: Private
 Operator Name: Not reported
 Operator Type: Not reported
 Short-Term Generator Activity: No
 Importer Activity: No
 Mixed Waste Generator: No
 Transporter Activity: No
 Transfer Facility Activity: No
 Recycler Activity with Storage: No
 Small Quantity On-Site Burner Exemption: No
 Smelting Melting and Refining Furnace Exemption: No
 Underground Injection Control: No
 Off-Site Waste Receipt: No
 Universal Waste Indicator: No
 Universal Waste Destination Facility: No
 Federal Universal Waste: No
 Active Site Fed-Reg Treatment Storage and Disposal Facility: Not reported
 Active Site Converter Treatment storage and Disposal Facility: Not reported
 Active Site State-Reg Treatment Storage and Disposal Facility: Not reported
 Active Site State-Reg Handler: ---
 Federal Facility Indicator: Not reported
 Hazardous Secondary Material Indicator: NN
 Sub-Part K Indicator: Not reported
 Commercial TSD Indicator: No
 Treatment Storage and Disposal Type: Not reported
 2018 GPRA Permit Baseline: Not on the Baseline
 2018 GPRA Renewals Baseline: Not on the Baseline
 Permit Renewals Workload Universe: Not reported

Map ID
 Direction
 Distance
 Elevation

MAP FINDINGS

Site

Database(s)

EDR ID Number
 EPA ID Number

SAN DIEGO DIAGNOSTIC RADIOLOGY (Continued)

1000597790

Permit Workload Universe:	Not reported
Permit Progress Universe:	Not reported
Post-Closure Workload Universe:	Not reported
Closure Workload Universe:	Not reported
202 GPRA Corrective Action Baseline:	No
Corrective Action Workload Universe:	No
Subject to Corrective Action Universe:	No
Non-TSDFs Where RCRA CA has Been Imposed Universe:	No
TSDFs Potentially Subject to CA Under 3004 (u)/(v) Universe:	No
TSDFs Only Subject to CA under Discretionary Auth Universe:	No
Corrective Action Priority Ranking:	No NCAPS ranking
Environmental Control Indicator:	No
Institutional Control Indicator:	No
Human Exposure Controls Indicator:	N/A
Groundwater Controls Indicator:	N/A
Operating TSDF Universe:	Not reported
Full Enforcement Universe:	Not reported
Significant Non-Complier Universe:	No
Unaddressed Significant Non-Complier Universe:	No
Addressed Significant Non-Complier Universe:	No
Significant Non-Complier With a Compliance Schedule Universe:	No
Financial Assurance Required:	Not reported
Handler Date of Last Change:	20000915
Recognized Trader-Importer:	No
Recognized Trader-Exporter:	No
Importer of Spent Lead Acid Batteries:	No
Exporter of Spent Lead Acid Batteries:	No
Recycler Activity Without Storage:	Not reported
Manifest Broker:	Not reported
Sub-Part P Indicator:	No

Handler - Owner Operator:

Owner/Operator Indicator:	Owner
Owner/Operator Name:	SAN DIEGO DIAGNOSTIC RADIOLOGY
Legal Status:	Private
Date Became Current:	Not reported
Date Ended Current:	Not reported
Owner/Operator Address:	7930 FROST ST STE 301 MED GRP
Owner/Operator City,State,Zip:	SAN DIEGO, CA 92123
Owner/Operator Telephone:	619-565-0950
Owner/Operator Telephone Ext:	Not reported
Owner/Operator Fax:	Not reported
Owner/Operator Email:	Not reported

Historic Generators:

Receive Date:	19920207
Handler Name:	SAN DIEGO DIAGNOSTIC RADIOLOGY
Federal Waste Generator Description:	Small Quantity Generator
State District Owner:	Not reported
Large Quantity Handler of Universal Waste:	No
Recognized Trader Importer:	No
Recognized Trader Exporter:	No
Spent Lead Acid Battery Importer:	No
Spent Lead Acid Battery Exporter:	No
Current Record:	Yes

Map ID
 Direction
 Distance
 Elevation

MAP FINDINGS

EDR ID Number
 EPA ID Number

SAN DIEGO DIAGNOSTIC RADIOLOGY (Continued)

1000597790

Non Storage Recycler Activity: Not reported
 Electronic Manifest Broker: Not reported

List of NAICS Codes and Descriptions:
 NAICS Codes: No NAICS Codes Found

Facility Has Received Notices of Violations:
 Violations: No Violations Found

Evaluation Action Summary:
 Evaluations: No Evaluations Found

FINDS:

Registry ID: 110002868371

Click Here:

Environmental Interest/Information System:

RCRAInfo is a national information system that supports the Resource Conservation and Recovery Act (RCRA) program through the tracking of events and activities related to facilities that generate, transport, and treat, store, or dispose of hazardous waste. RCRAInfo allows RCRA program staff to track the notification, permit, compliance, and corrective action activities required under RCRA.

[Click this hyperlink](#) while viewing on your computer to access additional FINDS: detail in the EDR Site Report.

ECHO:

Envid: 1000597790
 Registry ID: 110002868371
 DFR URL: <http://echo.epa.gov/detailed-facility-report?fid=110002868371>
 Name: SAN DIEGO DIAGNOSTIC RADIOLOGY
 Address: 8008 FROST ST STE 106
 City,State,Zip: SAN DIEGO, CA 92123

**C29
 NW
 < 1/8
 0.017 mi.
 89 ft.**

**SHARP REES-STEALY FROST
 8008 FROST ST STE 106
 SAN DIEGO, CA 92123
 Site 3 of 3 in cluster C**

**RCRA NonGen / NLR 1024824694
 CAL000348787**

**Relative:
 Higher
 Actual:
 442 ft.**

RCRA NonGen / NLR:
 Date Form Received by Agency: 20091216
 Handler Name: SHARP REES-STEALY FROST
 Handler Address: 8008 FROST ST STE 106
 Handler City,State,Zip: SAN DIEGO, CA 92123-4229
 EPA ID: CAL000348787
 Contact Name: RAYMOND DEITCHMAN
 Contact Address: 300 FIR STREET
 Contact City,State,Zip: SAN DIEGO, CA 92101
 Contact Telephone: 858-637-6541
 Contact Fax: 858-637-6455
 Contact Email: RAYMOND.DEITCHMAN@SHARP.COM
 Contact Title: Not reported
 EPA Region: 09

Map ID
 Direction
 Distance
 Elevation

MAP FINDINGS

Site

Database(s)

EDR ID Number
 EPA ID Number

SHARP REES-STEALY FROST (Continued)

1024824694

Land Type:	Not reported
Federal Waste Generator Description:	Not a generator, verified
Non-Notifier:	Not reported
Biennial Report Cycle:	Not reported
Accessibility:	Not reported
Active Site Indicator:	Handler Activities
State District Owner:	Not reported
State District:	Not reported
Mailing Address:	300 FIR STREET
Mailing City,State,Zip:	SAN DIEGO, CA 92101-0000
Owner Name:	SHARP REES-STEALY MED CENTERS
Owner Type:	Other
Operator Name:	RAYMOND DEITCHMAN
Operator Type:	Other
Short-Term Generator Activity:	No
Importer Activity:	No
Mixed Waste Generator:	No
Transporter Activity:	No
Transfer Facility Activity:	No
Recycler Activity with Storage:	No
Small Quantity On-Site Burner Exemption:	No
Smelting Melting and Refining Furnace Exemption:	No
Underground Injection Control:	No
Off-Site Waste Receipt:	No
Universal Waste Indicator:	Yes
Universal Waste Destination Facility:	Yes
Federal Universal Waste:	No
Active Site Fed-Reg Treatment Storage and Disposal Facility:	Not reported
Active Site Converter Treatment storage and Disposal Facility:	Not reported
Active Site State-Reg Treatment Storage and Disposal Facility:	Not reported
Active Site State-Reg Handler:	---
Federal Facility Indicator:	Not reported
Hazardous Secondary Material Indicator:	N
Sub-Part K Indicator:	Not reported
Commercial TSD Indicator:	No
Treatment Storage and Disposal Type:	Not reported
2018 GPRA Permit Baseline:	Not on the Baseline
2018 GPRA Renewals Baseline:	Not on the Baseline
Permit Renewals Workload Universe:	Not reported
Permit Workload Universe:	Not reported
Permit Progress Universe:	Not reported
Post-Closure Workload Universe:	Not reported
Closure Workload Universe:	Not reported
202 GPRA Corrective Action Baseline:	No
Corrective Action Workload Universe:	No
Subject to Corrective Action Universe:	No
Non-TSDs Where RCRA CA has Been Imposed Universe:	No
TSDs Potentially Subject to CA Under 3004 (u)/(v) Universe:	No
TSDs Only Subject to CA under Discretionary Auth Universe:	No
Corrective Action Priority Ranking:	No NCAPS ranking
Environmental Control Indicator:	No
Institutional Control Indicator:	No
Human Exposure Controls Indicator:	N/A
Groundwater Controls Indicator:	N/A
Operating TSD Universe:	Not reported
Full Enforcement Universe:	Not reported
Significant Non-Complier Universe:	No

Map ID
Direction
Distance
Elevation

MAP FINDINGS

Site

Database(s)

EDR ID Number
EPA ID Number

SHARP REES-STEALY FROST (Continued)

1024824694

Unaddressed Significant Non-Complier Universe: No
Addressed Significant Non-Complier Universe: No
Significant Non-Complier With a Compliance Schedule Universe: No
Financial Assurance Required: Not reported
Handler Date of Last Change: 20180905
Recognized Trader-Importer: No
Recognized Trader-Exporter: No
Importer of Spent Lead Acid Batteries: No
Exporter of Spent Lead Acid Batteries: No
Recycler Activity Without Storage: No
Manifest Broker: No
Sub-Part P Indicator: No

Handler - Owner Operator:

Owner/Operator Indicator: Owner
Owner/Operator Name: SHARP REES-STEALY MED CENTERS
Legal Status: Other
Date Became Current: Not reported
Date Ended Current: Not reported
Owner/Operator Address: 300 FIR STREET
Owner/Operator City,State,Zip: SAN DIEGO, CA 92101-0000
Owner/Operator Telephone: 858-637-6541
Owner/Operator Telephone Ext: Not reported
Owner/Operator Fax: Not reported
Owner/Operator Email: Not reported

Owner/Operator Indicator: Operator
Owner/Operator Name: RAYMOND DEITCHMAN
Legal Status: Other
Date Became Current: Not reported
Date Ended Current: Not reported
Owner/Operator Address: 300 FIR STREET
Owner/Operator City,State,Zip: SAN DIEGO, CA 92101
Owner/Operator Telephone: 858-637-6541
Owner/Operator Telephone Ext: Not reported
Owner/Operator Fax: Not reported
Owner/Operator Email: Not reported

Historic Generators:

Receive Date: 20091216
Handler Name: SHARP REES-STEALY FROST
Federal Waste Generator Description: Not a generator, verified
State District Owner: Not reported
Large Quantity Handler of Universal Waste: No
Recognized Trader Importer: No
Recognized Trader Exporter: No
Spent Lead Acid Battery Importer: No
Spent Lead Acid Battery Exporter: No
Current Record: Yes
Non Storage Recycler Activity: Not reported
Electronic Manifest Broker: Not reported

List of NAICS Codes and Descriptions:

NAICS Code: 621493
NAICS Description: FREESTANDING AMBULATORY SURGICAL AND EMERGENCY CENTERS

Map ID
 Direction
 Distance
 Elevation

MAP FINDINGS

Site

Database(s)

EDR ID Number
 EPA ID Number

SHARP REES-STEALY FROST (Continued)

1024824694

Facility Has Received Notices of Violations:
 Violations: No Violations Found

Evaluation Action Summary:
 Evaluations: No Evaluations Found

D30
SSW
< 1/8
0.024 mi.
129 ft.

SAN YSIDRO HEALTH CHILDRENS DENTAL CTR AT RADY CHI
8110 BIRMINGHAM WAY
SAN DIEGO, CA 92123

RCRA NonGen / NLR

1024818767
CAL000326894

Site 2 of 2 in cluster D

Relative:
Lower
Actual:
386 ft.

RCRA NonGen / NLR:	
Date Form Received by Agency:	20200922
Handler Name:	SAN YSIDRO HEALTH CHILDRENS DENTAL CTR AT RADY CHILDRENS HOSPITAL
Handler Address:	8110 BIRMINGHAM WAY
Handler City,State,Zip:	SAN DIEGO, CA 92123-2758
EPA ID:	CAL000326894
Contact Name:	SANDRA HAMETT
Contact Address:	PRECISION PARK LN
Contact City,State,Zip:	SAN DIEGO, CA 92173
Contact Telephone:	619-662-4141
Contact Fax:	619-205-6373
Contact Email:	SHAMETT@SYHEALTH.ORG
Contact Title:	Not reported
EPA Region:	09
Land Type:	Not reported
Federal Waste Generator Description:	Not a generator, verified
Non-Notifier:	Not reported
Biennial Report Cycle:	Not reported
Accessibility:	Not reported
Active Site Indicator:	Handler Activities
State District Owner:	Not reported
State District:	Not reported
Mailing Address:	PRECISION PARK LN
Mailing City,State,Zip:	SAN DIEGO, CA 92173
Owner Name:	Not reported
Owner Type:	Not reported
Operator Name:	CENTRO DE SALUD DE LA COMUNIDAD DE SAN YSIDRO INC
Operator Type:	Other
Short-Term Generator Activity:	No
Importer Activity:	No
Mixed Waste Generator:	No
Transporter Activity:	No
Transfer Facility Activity:	No
Recycler Activity with Storage:	No
Small Quantity On-Site Burner Exemption:	No
Smelting Melting and Refining Furnace Exemption:	No
Underground Injection Control:	No
Off-Site Waste Receipt:	No
Universal Waste Indicator:	Yes
Universal Waste Destination Facility:	Yes
Federal Universal Waste:	No
Active Site Fed-Reg Treatment Storage and Disposal Facility:	Not reported
Active Site Converter Treatment storage and Disposal Facility:	Not reported
Active Site State-Reg Treatment Storage and Disposal Facility:	Not reported

Map ID
 Direction
 Distance
 Elevation

MAP FINDINGS

Site

Database(s)

EDR ID Number
 EPA ID Number

SAN YSIDRO HEALTH CHILDRENS DENTAL CTR AT RADY CHILDRENS HOS (Continued)

1024818767

Active Site State-Reg Handler:	---
Federal Facility Indicator:	Not reported
Hazardous Secondary Material Indicator:	N
Sub-Part K Indicator:	Not reported
Commercial TSD Indicator:	No
Treatment Storage and Disposal Type:	Not reported
2018 GPRA Permit Baseline:	Not on the Baseline
2018 GPRA Renewals Baseline:	Not on the Baseline
Permit Renewals Workload Universe:	Not reported
Permit Workload Universe:	Not reported
Permit Progress Universe:	Not reported
Post-Closure Workload Universe:	Not reported
Closure Workload Universe:	Not reported
202 GPRA Corrective Action Baseline:	No
Corrective Action Workload Universe:	No
Subject to Corrective Action Universe:	No
Non-TSDs Where RCRA CA has Been Imposed Universe:	No
TSDs Potentially Subject to CA Under 3004 (u)/(v) Universe:	No
TSDs Only Subject to CA under Discretionary Auth Universe:	No
Corrective Action Priority Ranking:	No NCAPS ranking
Environmental Control Indicator:	No
Institutional Control Indicator:	No
Human Exposure Controls Indicator:	N/A
Groundwater Controls Indicator:	N/A
Operating TSDF Universe:	Not reported
Full Enforcement Universe:	Not reported
Significant Non-Complier Universe:	No
Unaddressed Significant Non-Complier Universe:	No
Addressed Significant Non-Complier Universe:	No
Significant Non-Complier With a Compliance Schedule Universe:	No
Financial Assurance Required:	Not reported
Handler Date of Last Change:	20200923
Recognized Trader-Importer:	No
Recognized Trader-Exporter:	No
Importer of Spent Lead Acid Batteries:	No
Exporter of Spent Lead Acid Batteries:	No
Recycler Activity Without Storage:	No
Manifest Broker:	No
Sub-Part P Indicator:	No

Handler - Owner Operator:

Owner/Operator Indicator:	Owner
Owner/Operator Name:	CENTRO DE SALUD DE LA COMUNIDAD DE
Legal Status:	Other
Date Became Current:	Not reported
Date Ended Current:	Not reported
Owner/Operator Address:	1275 30TH STREET
Owner/Operator City,State,Zip:	SAN DIEGO, CA 92154
Owner/Operator Telephone:	619-662-4141
Owner/Operator Telephone Ext:	Not reported
Owner/Operator Fax:	Not reported
Owner/Operator Email:	Not reported

Owner/Operator Indicator:	Operator
Owner/Operator Name:	CENTRO DE SALUD DE LA COMUNIDAD DE SAN YSIDRO INC
Legal Status:	Other

Map ID
Direction
Distance
Elevation

MAP FINDINGS

Site

Database(s)

EDR ID Number
EPA ID Number

SAN YSIDRO HEALTH CHILDRENS DENTAL CTR AT RADY CHILDRENS HOS (Continued)

1024818767

Date Became Current: Not reported
Date Ended Current: Not reported
Owner/Operator Address: 1601 PRECISION PARK LN
Owner/Operator City,State,Zip: SAN DIEGO, CA 92173
Owner/Operator Telephone: 619-662-4141
Owner/Operator Telephone Ext: Not reported
Owner/Operator Fax: 619-205-6373
Owner/Operator Email: Not reported

Owner/Operator Indicator: Operator
Owner/Operator Name: SANDRA HAMETT
Legal Status: Other
Date Became Current: Not reported
Date Ended Current: Not reported
Owner/Operator Address: 1275 30TH ST
Owner/Operator City,State,Zip: SAN DIEGO, CA 92154-3476
Owner/Operator Telephone: 619-662-4141
Owner/Operator Telephone Ext: Not reported
Owner/Operator Fax: Not reported
Owner/Operator Email: Not reported

Historic Generators:

Receive Date: 20071120
Handler Name: SAN YSIDRO HEALTH CHILDREN'S DENTAL AT RADY CHILDREN'S HOSPITAL
Federal Waste Generator Description: Not a generator, verified
State District Owner: Not reported
Large Quantity Handler of Universal Waste: No
Recognized Trader Importer: No
Recognized Trader Exporter: No
Spent Lead Acid Battery Importer: No
Spent Lead Acid Battery Exporter: No
Current Record: No
Non Storage Recycler Activity: Not reported
Electronic Manifest Broker: Not reported

Receive Date: 20200922
Handler Name: SAN YSIDRO HEALTH CHILDRENS DENTAL CTR AT RADY CHILDRENS HOSPITAL
Federal Waste Generator Description: Not a generator, verified
State District Owner: Not reported
Large Quantity Handler of Universal Waste: No
Recognized Trader Importer: No
Recognized Trader Exporter: No
Spent Lead Acid Battery Importer: No
Spent Lead Acid Battery Exporter: No
Current Record: Yes
Non Storage Recycler Activity: No
Electronic Manifest Broker: No

List of NAICS Codes and Descriptions:

NAICS Code: 62121
NAICS Description: OFFICES OF DENTISTS

Facility Has Received Notices of Violations:

Violations: No Violations Found

Map ID
 Direction
 Distance
 Elevation

MAP FINDINGS

Site

Database(s)

EDR ID Number
 EPA ID Number

SAN YSIDRO HEALTH CHILDRENS DENTAL CTR AT RADY CHILDRENS HOS (Continued)

1024818767

Evaluation Action Summary:

Evaluations: No Evaluations Found

**E31
 NW
 < 1/8
 0.050 mi.
 266 ft.**

**SAN DIEGO ONCOLOGY MEDICAL_CLINIC
 7930 FROST STREET, STE 405
 SAN DIEGO, CA 92123**

RCRA NonGen / NLR

**1024789621
 CAL000067751**

Site 1 of 3 in cluster E

**Relative:
 Higher
 Actual:
 438 ft.**

RCRA NonGen / NLR:	19921020
Date Form Received by Agency:	19921020
Handler Name:	SAN DIEGO ONCOLOGY MEDICAL_CLINIC
Handler Address:	7930 FROST STREET, STE 405
Handler City,State,Zip:	SAN DIEGO, CA 92123-0000
EPA ID:	CAL000067751
Contact Name:	MARIA GRANADOS
Contact Address:	7930 FROST ST STE 405
Contact City,State,Zip:	SAN DIEGO, CA 92123
Contact Telephone:	858-571-2811
Contact Fax:	000-000-0000
Contact Email:	SANDIEGOONCOLOGY@GMAIL.COM
Contact Title:	Not reported
EPA Region:	09
Land Type:	Not reported
Federal Waste Generator Description:	Not a generator, verified
Non-Notifier:	Not reported
Biennial Report Cycle:	Not reported
Accessibility:	Not reported
Active Site Indicator:	Handler Activities
State District Owner:	Not reported
State District:	Not reported
Mailing Address:	7930 FROST ST STE 405
Mailing City,State,Zip:	SAN DIEGO, CA 92123-0000
Owner Name:	S Y THOMAS SONG, M.D.
Owner Type:	Other
Operator Name:	MARIA GRANADOS
Operator Type:	Other
Short-Term Generator Activity:	No
Importer Activity:	No
Mixed Waste Generator:	No
Transporter Activity:	No
Transfer Facility Activity:	No
Recycler Activity with Storage:	No
Small Quantity On-Site Burner Exemption:	No
Smelting Melting and Refining Furnace Exemption:	No
Underground Injection Control:	No
Off-Site Waste Receipt:	No
Universal Waste Indicator:	Yes
Universal Waste Destination Facility:	Yes
Federal Universal Waste:	No
Active Site Fed-Reg Treatment Storage and Disposal Facility:	Not reported
Active Site Converter Treatment storage and Disposal Facility:	Not reported
Active Site State-Reg Treatment Storage and Disposal Facility:	Not reported
Active Site State-Reg Handler:	---
Federal Facility Indicator:	Not reported
Hazardous Secondary Material Indicator:	N

Map ID
 Direction
 Distance
 Elevation

MAP FINDINGS

Site

Database(s)

EDR ID Number
 EPA ID Number

SAN DIEGO ONCOLOGY MEDICAL_CLINIC (Continued)

1024789621

Sub-Part K Indicator:	Not reported
Commercial TSD Indicator:	No
Treatment Storage and Disposal Type:	Not reported
2018 GPRA Permit Baseline:	Not on the Baseline
2018 GPRA Renewals Baseline:	Not on the Baseline
Permit Renewals Workload Universe:	Not reported
Permit Workload Universe:	Not reported
Permit Progress Universe:	Not reported
Post-Closure Workload Universe:	Not reported
Closure Workload Universe:	Not reported
202 GPRA Corrective Action Baseline:	No
Corrective Action Workload Universe:	No
Subject to Corrective Action Universe:	No
Non-TSDs Where RCRA CA has Been Imposed Universe:	No
TSDs Potentially Subject to CA Under 3004 (u)/(v) Universe:	No
TSDs Only Subject to CA under Discretionary Auth Universe:	No
Corrective Action Priority Ranking:	No NCAPS ranking
Environmental Control Indicator:	No
Institutional Control Indicator:	No
Human Exposure Controls Indicator:	N/A
Groundwater Controls Indicator:	N/A
Operating TSDF Universe:	Not reported
Full Enforcement Universe:	Not reported
Significant Non-Complier Universe:	No
Unaddressed Significant Non-Complier Universe:	No
Addressed Significant Non-Complier Universe:	No
Significant Non-Complier With a Compliance Schedule Universe:	No
Financial Assurance Required:	Not reported
Handler Date of Last Change:	20180905
Recognized Trader-Importer:	No
Recognized Trader-Exporter:	No
Importer of Spent Lead Acid Batteries:	No
Exporter of Spent Lead Acid Batteries:	No
Recycler Activity Without Storage:	No
Manifest Broker:	No
Sub-Part P Indicator:	No

Handler - Owner Operator:

Owner/Operator Indicator:	Owner
Owner/Operator Name:	S Y THOMAS SONG, M.D.
Legal Status:	Other
Date Became Current:	Not reported
Date Ended Current:	Not reported
Owner/Operator Address:	7930 FROST ST, #405
Owner/Operator City,State,Zip:	SAN DIEGO, CA 92123-0000
Owner/Operator Telephone:	858-571-2811
Owner/Operator Telephone Ext:	Not reported
Owner/Operator Fax:	Not reported
Owner/Operator Email:	Not reported

Owner/Operator Indicator:	Operator
Owner/Operator Name:	MARIA GRANADOS
Legal Status:	Other
Date Became Current:	Not reported
Date Ended Current:	Not reported
Owner/Operator Address:	7930 FROST ST STE 405

Map ID
Direction
Distance
Elevation

MAP FINDINGS

Site

Database(s)

EDR ID Number
EPA ID Number

SAN DIEGO ONCOLOGY MEDICAL_CLINIC (Continued)

1024789621

Owner/Operator City,State,Zip: SAN DIEGO, CA 92123
Owner/Operator Telephone: 858-571-2811
Owner/Operator Telephone Ext: Not reported
Owner/Operator Fax: Not reported
Owner/Operator Email: Not reported

Historic Generators:

Receive Date: 19921020
Handler Name: SAN DIEGO ONCOLOGY MEDICAL_CLINIC
Federal Waste Generator Description: Not a generator, verified
State District Owner: Not reported
Large Quantity Handler of Universal Waste: No
Recognized Trader Importer: No
Recognized Trader Exporter: No
Spent Lead Acid Battery Importer: No
Spent Lead Acid Battery Exporter: No
Current Record: Yes
Non Storage Recycler Activity: Not reported
Electronic Manifest Broker: Not reported

List of NAICS Codes and Descriptions:

NAICS Code: 621493
NAICS Description: FREESTANDING AMBULATORY SURGICAL AND EMERGENCY CENTERS

Facility Has Received Notices of Violations:

Violations: No Violations Found

Evaluation Action Summary:

Evaluations: No Evaluations Found

**E32
NW
< 1/8
0.050 mi.
266 ft.**

**SHARP HEALTHCARE/DBA SHARPCARE KEARNY MESA
7930 FROST ST STE 104
SAN DIEGO, CA 92123
Site 2 of 3 in cluster E**

**RCRA NonGen / NLR 1025872624
CAL000445747**

**Relative:
Higher
Actual:
438 ft.**

RCRA NonGen / NLR:
Date Form Received by Agency: 20190506
Handler Name: SHARP HEALTHCARE/DBA SHARPCARE KEARNY MESA
Handler Address: 7930 FROST ST STE 104
Handler City,State,Zip: SAN DIEGO, CA 92123
EPA ID: CAL000445747
Contact Name: MELODY SMITH
Contact Address: 7930 FROST ST STE 104
Contact City,State,Zip: SAN DIEGO, CA 92123
Contact Telephone: 858-223-2510
Contact Fax: Not reported
Contact Email: MELODY.SMITH@SHARP.COM
Contact Title: Not reported
EPA Region: 09
Land Type: Not reported
Federal Waste Generator Description: Not a generator, verified
Non-Notifier: Not reported
Biennial Report Cycle: Not reported
Accessibility: Not reported

Map ID
 Direction
 Distance
 Elevation

MAP FINDINGS

Site

Database(s)

EDR ID Number
 EPA ID Number

SHARP HEALTHCARE/DBA SHARPCARE KEARNY MESA (Continued)

1025872624

Active Site Indicator:	Handler Activities
State District Owner:	Not reported
State District:	Not reported
Mailing Address:	7930 FROST ST STE 104
Mailing City,State,Zip:	SAN DIEGO, CA 92123
Owner Name:	SHARP HEALTHCARE
Owner Type:	Other
Operator Name:	MELODY SMITH
Operator Type:	Other
Short-Term Generator Activity:	No
Importer Activity:	No
Mixed Waste Generator:	No
Transporter Activity:	No
Transfer Facility Activity:	No
Recycler Activity with Storage:	Yes
Small Quantity On-Site Burner Exemption:	No
Smelting Melting and Refining Furnace Exemption:	No
Underground Injection Control:	No
Off-Site Waste Receipt:	No
Universal Waste Indicator:	Yes
Universal Waste Destination Facility:	Yes
Federal Universal Waste:	No
Active Site Fed-Reg Treatment Storage and Disposal Facility:	Not reported
Active Site Converter Treatment storage and Disposal Facility:	Not reported
Active Site State-Reg Treatment Storage and Disposal Facility:	Not reported
Active Site State-Reg Handler:	---
Federal Facility Indicator:	Not reported
Hazardous Secondary Material Indicator:	N
Sub-Part K Indicator:	Not reported
Commercial TSD Indicator:	No
Treatment Storage and Disposal Type:	Not reported
2018 GPRA Permit Baseline:	Not on the Baseline
2018 GPRA Renewals Baseline:	Not on the Baseline
Permit Renewals Workload Universe:	Not reported
Permit Workload Universe:	Not reported
Permit Progress Universe:	Not reported
Post-Closure Workload Universe:	Not reported
Closure Workload Universe:	Not reported
202 GPRA Corrective Action Baseline:	No
Corrective Action Workload Universe:	No
Subject to Corrective Action Universe:	No
Non-TSDs Where RCRA CA has Been Imposed Universe:	No
TSDs Potentially Subject to CA Under 3004 (u)/(v) Universe:	No
TSDs Only Subject to CA under Discretionary Auth Universe:	No
Corrective Action Priority Ranking:	No NCAPS ranking
Environmental Control Indicator:	No
Institutional Control Indicator:	No
Human Exposure Controls Indicator:	N/A
Groundwater Controls Indicator:	N/A
Operating TSDF Universe:	Not reported
Full Enforcement Universe:	Not reported
Significant Non-Complier Universe:	No
Unaddressed Significant Non-Complier Universe:	No
Addressed Significant Non-Complier Universe:	No
Significant Non-Complier With a Compliance Schedule Universe:	No
Financial Assurance Required:	Not reported
Handler Date of Last Change:	20190628

Map ID
Direction
Distance
Elevation

MAP FINDINGS

Site

Database(s)

EDR ID Number
EPA ID Number

SHARP HEALTHCARE/DBA SHARPCARE KEARNY MESA (Continued)

1025872624

Recognized Trader-Importer: No
Recognized Trader-Exporter: No
Importer of Spent Lead Acid Batteries: No
Exporter of Spent Lead Acid Batteries: No
Recycler Activity Without Storage: No
Manifest Broker: No
Sub-Part P Indicator: No

Handler - Owner Operator:

Owner/Operator Indicator: Operator
Owner/Operator Name: MELODY SMITH
Legal Status: Other
Date Became Current: Not reported
Date Ended Current: Not reported
Owner/Operator Address: 7930 FROST ST STE 104
Owner/Operator City,State,Zip: SAN DIEGO, CA 92123
Owner/Operator Telephone: 858-223-2510
Owner/Operator Telephone Ext: Not reported
Owner/Operator Fax: Not reported
Owner/Operator Email: Not reported

Owner/Operator Indicator: Owner
Owner/Operator Name: SHARP HEALTHCARE
Legal Status: Other
Date Became Current: Not reported
Date Ended Current: Not reported
Owner/Operator Address: 8695 SPECTRUM CENTER BLVD
Owner/Operator City,State,Zip: SAN DIEGO, CA 92123
Owner/Operator Telephone: 858-499-4557
Owner/Operator Telephone Ext: Not reported
Owner/Operator Fax: Not reported
Owner/Operator Email: Not reported

Historic Generators:

Receive Date: 20190506
Handler Name: SHARP HEALTHCARE/DBA SHARPCARE KEARNY MESA
Federal Waste Generator Description: Not a generator, verified
State District Owner: Not reported
Large Quantity Handler of Universal Waste: No
Recognized Trader Importer: No
Recognized Trader Exporter: No
Spent Lead Acid Battery Importer: No
Spent Lead Acid Battery Exporter: No
Current Record: Yes
Non Storage Recycler Activity: Not reported
Electronic Manifest Broker: Not reported

List of NAICS Codes and Descriptions:

NAICS Code: 621493
NAICS Description: FREESTANDING AMBULATORY SURGICAL AND EMERGENCY CENTERS

Facility Has Received Notices of Violations:

Violations: No Violations Found

Map ID
 Direction
 Distance
 Elevation

MAP FINDINGS

Site

Database(s)

EDR ID Number
 EPA ID Number

SHARP HEALTHCARE/DBA SHARPCARE KEARNY MESA (Continued)

1025872624

Evaluation Action Summary:
 Evaluations:

No Evaluations Found

**E33
 NW
 < 1/8
 0.050 mi.
 266 ft.**

**POISET & ASSOCIATES PEDIATRIC DENTISTRY
 7930 FROST ST STE 101
 SAN DIEGO, CA 92123**

RCRA NonGen / NLR

**1024830485
 CAL000365525**

Site 3 of 3 in cluster E

**Relative:
 Higher
 Actual:
 438 ft.**

RCRA NonGen / NLR:	20110712
Date Form Received by Agency:	20110712
Handler Name:	POISET & ASSOCIATES PEDIATRIC DENTISTRY
Handler Address:	7930 FROST ST STE 101
Handler City,State,Zip:	SAN DIEGO, CA 92123
EPA ID:	CAL000365525
Contact Name:	LINDA CARLO
Contact Address:	7930 FROST ST STE 101
Contact City,State,Zip:	SAN DIEGO, CA 92123
Contact Telephone:	858-492-9977
Contact Fax:	858-492-9910
Contact Email:	LINDA@KIDSDENTISTSANDIEGO.COM
Contact Title:	Not reported
EPA Region:	09
Land Type:	Not reported
Federal Waste Generator Description:	Not a generator, verified
Non-Notifier:	Not reported
Biennial Report Cycle:	Not reported
Accessibility:	Not reported
Active Site Indicator:	Handler Activities
State District Owner:	Not reported
State District:	Not reported
Mailing Address:	7930 FROST ST STE 101
Mailing City,State,Zip:	SAN DIEGO, CA 92123-0000
Owner Name:	MITCHELL POISET
Owner Type:	Other
Operator Name:	LINDA CARLO
Operator Type:	Other
Short-Term Generator Activity:	No
Importer Activity:	No
Mixed Waste Generator:	No
Transporter Activity:	No
Transfer Facility Activity:	No
Recycler Activity with Storage:	No
Small Quantity On-Site Burner Exemption:	No
Smelting Melting and Refining Furnace Exemption:	No
Underground Injection Control:	No
Off-Site Waste Receipt:	No
Universal Waste Indicator:	Yes
Universal Waste Destination Facility:	Yes
Federal Universal Waste:	No
Active Site Fed-Reg Treatment Storage and Disposal Facility:	Not reported
Active Site Converter Treatment storage and Disposal Facility:	Not reported
Active Site State-Reg Treatment Storage and Disposal Facility:	Not reported
Active Site State-Reg Handler:	---
Federal Facility Indicator:	Not reported
Hazardous Secondary Material Indicator:	N

Map ID
Direction
Distance
Elevation

MAP FINDINGS

Site

Database(s)

EDR ID Number
EPA ID Number

POISET & ASSOCIATES PEDIATRIC DENTISTRY (Continued)

1024830485

Sub-Part K Indicator:	Not reported
Commercial TSD Indicator:	No
Treatment Storage and Disposal Type:	Not reported
2018 GPRA Permit Baseline:	Not on the Baseline
2018 GPRA Renewals Baseline:	Not on the Baseline
Permit Renewals Workload Universe:	Not reported
Permit Workload Universe:	Not reported
Permit Progress Universe:	Not reported
Post-Closure Workload Universe:	Not reported
Closure Workload Universe:	Not reported
202 GPRA Corrective Action Baseline:	No
Corrective Action Workload Universe:	No
Subject to Corrective Action Universe:	No
Non-TSDFs Where RCRA CA has Been Imposed Universe:	No
TSDFs Potentially Subject to CA Under 3004 (u)/(v) Universe:	No
TSDFs Only Subject to CA under Discretionary Auth Universe:	No
Corrective Action Priority Ranking:	No NCAPS ranking
Environmental Control Indicator:	No
Institutional Control Indicator:	No
Human Exposure Controls Indicator:	N/A
Groundwater Controls Indicator:	N/A
Operating TSDF Universe:	Not reported
Full Enforcement Universe:	Not reported
Significant Non-Complier Universe:	No
Unaddressed Significant Non-Complier Universe:	No
Addressed Significant Non-Complier Universe:	No
Significant Non-Complier With a Compliance Schedule Universe:	No
Financial Assurance Required:	Not reported
Handler Date of Last Change:	20180906
Recognized Trader-Importer:	No
Recognized Trader-Exporter:	No
Importer of Spent Lead Acid Batteries:	No
Exporter of Spent Lead Acid Batteries:	No
Recycler Activity Without Storage:	No
Manifest Broker:	No
Sub-Part P Indicator:	No

Handler - Owner Operator:

Owner/Operator Indicator:	Owner
Owner/Operator Name:	MITCHELL POISET
Legal Status:	Other
Date Became Current:	Not reported
Date Ended Current:	Not reported
Owner/Operator Address:	7930 FROST ST STE 101
Owner/Operator City,State,Zip:	SAN DIEGO, CA 92123-0000
Owner/Operator Telephone:	858-492-9977
Owner/Operator Telephone Ext:	Not reported
Owner/Operator Fax:	Not reported
Owner/Operator Email:	Not reported
Owner/Operator Indicator:	Operator
Owner/Operator Name:	LINDA CARLO
Legal Status:	Other
Date Became Current:	Not reported
Date Ended Current:	Not reported
Owner/Operator Address:	7930 FROST ST STE 101

Map ID
 Direction
 Distance
 Elevation

MAP FINDINGS

Site

Database(s)

EDR ID Number
 EPA ID Number

POISET & ASSOCIATES PEDIATRIC DENTISTRY (Continued)

1024830485

Owner/Operator City,State,Zip: SAN DIEGO, CA 92123
 Owner/Operator Telephone: 858-492-9977
 Owner/Operator Telephone Ext: Not reported
 Owner/Operator Fax: Not reported
 Owner/Operator Email: Not reported

Historic Generators:

Receive Date: 20110712
 Handler Name: POISET & ASSOCIATES PEDIATRIC DENTISTRY
 Federal Waste Generator Description: Not a generator, verified
 State District Owner: Not reported
 Large Quantity Handler of Universal Waste: No
 Recognized Trader Importer: No
 Recognized Trader Exporter: No
 Spent Lead Acid Battery Importer: No
 Spent Lead Acid Battery Exporter: No
 Current Record: Yes
 Non Storage Recycler Activity: Not reported
 Electronic Manifest Broker: Not reported

List of NAICS Codes and Descriptions:

NAICS Code: 62121
 NAICS Description: OFFICES OF DENTISTS

Facility Has Received Notices of Violations:

Violations: No Violations Found

Evaluation Action Summary:

Evaluations: No Evaluations Found

F34
WNW
< 1/8
0.067 mi.
353 ft.

SHARP MEMORIAL HOSPITAL
7901 FROST STREET
SAN DIEGO, CA 92123

RCRA NonGen / NLR

1026818844
CAC003131646

Site 1 of 8 in cluster F

Relative:
Higher
Actual:
409 ft.

RCRA NonGen / NLR:
 Date Form Received by Agency: 20210728
 Handler Name: SHARP MEMORIAL HOSPITAL
 Handler Address: 7901 FROST STREET
 Handler City,State,Zip: SAN DIEGO, CA 92123
 EPA ID: CAC003131646
 Contact Name: MIKE RICHARDS
 Contact Address: 7901 FROST STREET
 Contact City,State,Zip: SAN DIEGO, CA 92123
 Contact Telephone: 858-939-4372
 Contact Fax: Not reported
 Contact Email: MICHAEL.RICHARDS@SHARP.COM
 Contact Title: Not reported
 EPA Region: 09
 Land Type: Not reported
 Federal Waste Generator Description: Not a generator, verified
 Non-Notifier: Not reported
 Biennial Report Cycle: Not reported
 Accessibility: Not reported

Map ID
 Direction
 Distance
 Elevation

MAP FINDINGS

Site

Database(s)

EDR ID Number
 EPA ID Number

SHARP MEMORIAL HOSPITAL (Continued)

1026818844

Active Site Indicator:	Not reported
State District Owner:	Not reported
State District:	Not reported
Mailing Address:	8695 SPECTRUM CENTER BLVD
Mailing City,State,Zip:	SAN DIEGO, CA 92123
Owner Name:	SHARP HEALTHCARE
Owner Type:	Other
Operator Name:	MIKE RICHARDS
Operator Type:	Other
Short-Term Generator Activity:	No
Importer Activity:	No
Mixed Waste Generator:	No
Transporter Activity:	No
Transfer Facility Activity:	No
Recycler Activity with Storage:	No
Small Quantity On-Site Burner Exemption:	No
Smelting Melting and Refining Furnace Exemption:	No
Underground Injection Control:	No
Off-Site Waste Receipt:	No
Universal Waste Indicator:	No
Universal Waste Destination Facility:	No
Federal Universal Waste:	No
Active Site Fed-Reg Treatment Storage and Disposal Facility:	Not reported
Active Site Converter Treatment storage and Disposal Facility:	Not reported
Active Site State-Reg Treatment Storage and Disposal Facility:	Not reported
Active Site State-Reg Handler:	---
Federal Facility Indicator:	Not reported
Hazardous Secondary Material Indicator:	N
Sub-Part K Indicator:	Not reported
Commercial TSD Indicator:	No
Treatment Storage and Disposal Type:	Not reported
2018 GPRA Permit Baseline:	Not on the Baseline
2018 GPRA Renewals Baseline:	Not on the Baseline
Permit Renewals Workload Universe:	Not reported
Permit Workload Universe:	Not reported
Permit Progress Universe:	Not reported
Post-Closure Workload Universe:	Not reported
Closure Workload Universe:	Not reported
202 GPRA Corrective Action Baseline:	No
Corrective Action Workload Universe:	No
Subject to Corrective Action Universe:	No
Non-TSDs Where RCRA CA has Been Imposed Universe:	No
TSDs Potentially Subject to CA Under 3004 (u)/(v) Universe:	No
TSDs Only Subject to CA under Discretionary Auth Universe:	No
Corrective Action Priority Ranking:	No NCAPS ranking
Environmental Control Indicator:	No
Institutional Control Indicator:	No
Human Exposure Controls Indicator:	N/A
Groundwater Controls Indicator:	N/A
Operating TSDF Universe:	Not reported
Full Enforcement Universe:	Not reported
Significant Non-Complier Universe:	No
Unaddressed Significant Non-Complier Universe:	No
Addressed Significant Non-Complier Universe:	No
Significant Non-Complier With a Compliance Schedule Universe:	No
Financial Assurance Required:	Not reported
Handler Date of Last Change:	20210730

Map ID
Direction
Distance
Elevation

MAP FINDINGS

Site

Database(s)

EDR ID Number
EPA ID Number

SHARP MEMORIAL HOSPITAL (Continued)

1026818844

Recognized Trader-Importer: No
Recognized Trader-Exporter: No
Importer of Spent Lead Acid Batteries: No
Exporter of Spent Lead Acid Batteries: No
Recycler Activity Without Storage: No
Manifest Broker: No
Sub-Part P Indicator: No

Handler - Owner Operator:

Owner/Operator Indicator: Operator
Owner/Operator Name: MIKE RICHARDS
Legal Status: Other
Date Became Current: Not reported
Date Ended Current: Not reported
Owner/Operator Address: 7901 FROST STREET
Owner/Operator City,State,Zip: SAN DIEGO, CA 92123
Owner/Operator Telephone: 858-939-4372
Owner/Operator Telephone Ext: Not reported
Owner/Operator Fax: Not reported
Owner/Operator Email: Not reported

Owner/Operator Indicator: Owner
Owner/Operator Name: SHARP HEALTHCARE
Legal Status: Other
Date Became Current: Not reported
Date Ended Current: Not reported
Owner/Operator Address: 8695 SPECTRUM CENTER BLVD
Owner/Operator City,State,Zip: SAN DIEGO, CA 92123
Owner/Operator Telephone: 858-939-3400
Owner/Operator Telephone Ext: Not reported
Owner/Operator Fax: Not reported
Owner/Operator Email: Not reported

Historic Generators:

Receive Date: 20210728
Handler Name: SHARP MEMORIAL HOSPITAL
Federal Waste Generator Description: Not a generator, verified
State District Owner: Not reported
Large Quantity Handler of Universal Waste: No
Recognized Trader Importer: No
Recognized Trader Exporter: No
Spent Lead Acid Battery Importer: No
Spent Lead Acid Battery Exporter: No
Current Record: Yes
Non Storage Recycler Activity: No
Electronic Manifest Broker: No

List of NAICS Codes and Descriptions:

NAICS Code: 56299
NAICS Description: ALL OTHER WASTE MANAGEMENT SERVICES

Facility Has Received Notices of Violations:

Violations: No Violations Found

Map ID
 Direction
 Distance
 Elevation

MAP FINDINGS

Site

Database(s)

EDR ID Number
 EPA ID Number

SHARP MEMORIAL HOSPITAL (Continued)

1026818844

Evaluation Action Summary:
 Evaluations:

No Evaluations Found

F35
WNW
 < 1/8
 0.067 mi.
 353 ft.
 Relative:
 Higher
 Actual:
 409 ft.

SHARP MEMORIAL HOSPITAL
7901 FROST STREET
SAN DIEGO, CA 92123
 Site 2 of 8 in cluster F

RCRA-LQG 1000368476
CA ENVIROSTOR CAD981404668
 CA UST
 CA San Diego Co. HMMD
 CA CERS HAZ WASTE
 CA SWEEPS UST
 CA CERS TANKS
 CA CHMIRS
 FINDS
 ECHO
 CA EMI
 NY MANIFEST
 CA CERS

RCRA-LQG:

Date Form Received by Agency:	20100802
Handler Name:	SHARP MEMORIAL HOSPITAL
Handler Address:	7901 FROST ST
Handler City,State,Zip:	SAN DIEGO, CA 92123
EPA ID:	CAD981404668
Contact Name:	DALE WHITE
Contact Address:	7901 FROST ST
Contact City,State,Zip:	SAN DIEGO, CA 92123
Contact Telephone:	858-939-3345
Contact Fax:	858-939-3519
Contact Email:	DALE.WHITE@SHARP.COM
Contact Title:	SAFETY OFFICER
EPA Region:	09
Land Type:	Private
Federal Waste Generator Description:	Large Quantity Generator
Non-Notifier:	Not reported
Biennial Report Cycle:	2009
Accessibility:	Not reported
Active Site Indicator:	Handler Activities
State District Owner:	Not reported
State District:	Not reported
Mailing Address:	7901 FROST ST.
Mailing City,State,Zip:	SAN DIEGO, CA 92123
Owner Name:	SHARP HEALTHCARE
Owner Type:	Private
Operator Name:	SHARP HEALTHCARE
Operator Type:	Private
Short-Term Generator Activity:	No
Importer Activity:	No
Mixed Waste Generator:	No
Transporter Activity:	No
Transfer Facility Activity:	No
Recycler Activity with Storage:	No
Small Quantity On-Site Burner Exemption:	No
Smelting Melting and Refining Furnace Exemption:	No
Underground Injection Control:	No
Off-Site Waste Receipt:	No
Universal Waste Indicator:	No

Map ID
 Direction
 Distance
 Elevation

MAP FINDINGS

Site

Database(s)

EDR ID Number
 EPA ID Number

SHARP MEMORIAL HOSPITAL (Continued)

1000368476

Universal Waste Destination Facility:	No
Federal Universal Waste:	No
Active Site Fed-Reg Treatment Storage and Disposal Facility:	Not reported
Active Site Converter Treatment storage and Disposal Facility:	Not reported
Active Site State-Reg Treatment Storage and Disposal Facility:	Not reported
Active Site State-Reg Handler:	---
Federal Facility Indicator:	Not reported
Hazardous Secondary Material Indicator:	N
Sub-Part K Indicator:	Not reported
Commercial TSD Indicator:	No
Treatment Storage and Disposal Type:	Not reported
2018 GPRA Permit Baseline:	Not on the Baseline
2018 GPRA Renewals Baseline:	Not on the Baseline
Permit Renewals Workload Universe:	Not reported
Permit Workload Universe:	Not reported
Permit Progress Universe:	Not reported
Post-Closure Workload Universe:	Not reported
Closure Workload Universe:	Not reported
202 GPRA Corrective Action Baseline:	No
Corrective Action Workload Universe:	No
Subject to Corrective Action Universe:	No
Non-TSDFs Where RCRA CA has Been Imposed Universe:	No
TSDFs Potentially Subject to CA Under 3004 (u)/(v) Universe:	No
TSDFs Only Subject to CA under Discretionary Auth Universe:	No
Corrective Action Priority Ranking:	No NCAPS ranking
Environmental Control Indicator:	No
Institutional Control Indicator:	No
Human Exposure Controls Indicator:	N/A
Groundwater Controls Indicator:	N/A
Operating TSDF Universe:	Not reported
Full Enforcement Universe:	Not reported
Significant Non-Complier Universe:	No
Unaddressed Significant Non-Complier Universe:	No
Addressed Significant Non-Complier Universe:	No
Significant Non-Complier With a Compliance Schedule Universe:	No
Financial Assurance Required:	Not reported
Handler Date of Last Change:	20101006
Recognized Trader-Importer:	No
Recognized Trader-Exporter:	No
Importer of Spent Lead Acid Batteries:	No
Exporter of Spent Lead Acid Batteries:	No
Recycler Activity Without Storage:	No
Manifest Broker:	No
Sub-Part P Indicator:	No

Biennial: List of Years

Year: 2009

[Click Here for Biennial Reporting System Data:](#)

Hazardous Waste Summary:

Waste Code:	D001
Waste Description:	IGNITABLE WASTE
Waste Code:	D005
Waste Description:	BARIUM

Map ID
Direction
Distance
Elevation

MAP FINDINGS

Site

Database(s)

EDR ID Number
EPA ID Number

SHARP MEMORIAL HOSPITAL (Continued)

1000368476

Waste Code: D007
Waste Description: CHROMIUM

Waste Code: D009
Waste Description: MERCURY

Waste Code: D011
Waste Description: SILVER

Waste Code: P042
Waste Description: 1,2-BENZENEDIOL, 4-[1-HYDROXY-2-(METHYLAMINO)ETHYL]-, (R)- (OR) EPINEPHRINE

Waste Code: U075
Waste Description: DICHLORODIFLUOROMETHANE (OR) METHANE, DICHLORODIFLUORO-

Handler - Owner Operator:

Owner/Operator Indicator:	Owner
Owner/Operator Name:	SHARP HEALTHCARE
Legal Status:	Private
Date Became Current:	19950101
Date Ended Current:	Not reported
Owner/Operator Address:	7901 FROST ST.
Owner/Operator City,State,Zip:	SAN DIEGO, CA 92123
Owner/Operator Telephone:	858-939-3345
Owner/Operator Telephone Ext:	Not reported
Owner/Operator Fax:	Not reported
Owner/Operator Email:	Not reported
Owner/Operator Indicator:	Operator
Owner/Operator Name:	NOT REQUIRED
Legal Status:	Private
Date Became Current:	Not reported
Date Ended Current:	Not reported
Owner/Operator Address:	NOT REQUIRED
Owner/Operator City,State,Zip:	NOT REQUIRED, ME 99999
Owner/Operator Telephone:	415-555-1212
Owner/Operator Telephone Ext:	Not reported
Owner/Operator Fax:	Not reported
Owner/Operator Email:	Not reported
Owner/Operator Indicator:	Operator
Owner/Operator Name:	SHARP HEALTHCARE
Legal Status:	Private
Date Became Current:	19950101
Date Ended Current:	Not reported
Owner/Operator Address:	Not reported
Owner/Operator City,State,Zip:	Not reported
Owner/Operator Telephone:	Not reported
Owner/Operator Telephone Ext:	Not reported
Owner/Operator Fax:	Not reported
Owner/Operator Email:	Not reported
Owner/Operator Indicator:	Owner
Owner/Operator Name:	SAN DIEGO HOSP ASSOC
Legal Status:	Private
Date Became Current:	Not reported

Map ID
Direction
Distance
Elevation

MAP FINDINGS

Site

Database(s)

EDR ID Number
EPA ID Number

SHARP MEMORIAL HOSPITAL (Continued)

1000368476

Date Ended Current: Not reported
Owner/Operator Address: NOT REQUIRED
Owner/Operator City,State,Zip: NOT REQUIRED, ME 99999
Owner/Operator Telephone: 415-555-1212
Owner/Operator Telephone Ext: Not reported
Owner/Operator Fax: Not reported
Owner/Operator Email: Not reported

Historic Generators:

Receive Date: 20100802
Handler Name: SHARP MEMORIAL HOSPITAL
Federal Waste Generator Description: Large Quantity Generator
State District Owner: Not reported
Large Quantity Handler of Universal Waste: No
Recognized Trader Importer: No
Recognized Trader Exporter: No
Spent Lead Acid Battery Importer: No
Spent Lead Acid Battery Exporter: No
Current Record: Yes
Non Storage Recycler Activity: Not reported
Electronic Manifest Broker: Not reported

Receive Date: 19860502
Handler Name: SHARP MEMORIAL HOSPITAL
Federal Waste Generator Description: Small Quantity Generator
State District Owner: CA
Large Quantity Handler of Universal Waste: No
Recognized Trader Importer: No
Recognized Trader Exporter: No
Spent Lead Acid Battery Importer: No
Spent Lead Acid Battery Exporter: No
Current Record: No
Non Storage Recycler Activity: Not reported
Electronic Manifest Broker: Not reported

List of NAICS Codes and Descriptions:

NAICS Code: 62211
NAICS Description: GENERAL MEDICAL AND SURGICAL HOSPITALS

Facility Has Received Notices of Violation:

Found Violation: Yes
Agency Which Determined Violation: State
Violation Short Description: Generators - General
Date Violation was Determined: 20060316
Actual Return to Compliance Date: Not reported
Return to Compliance Qualifier: Not reported
Violation Responsible Agency: State
Scheduled Compliance Date: Not reported
Enforcement Identifier: 501
Date of Enforcement Action: 20060316
Enforcement Responsible Agency: State
Enforcement Docket Number: Not reported
Enforcement Attorney: Not reported
Corrective Action Component: No
Appeal Initiated Date: Not reported
Appeal Resolution Date: Not reported

Map ID
Direction
Distance
Elevation

MAP FINDINGS

Site

Database(s)

EDR ID Number
EPA ID Number

SHARP MEMORIAL HOSPITAL (Continued)

1000368476

Disposition Status Date: Not reported
Disposition Status: Not reported
Disposition Status Description: Not reported
Consent/Final Order Sequence Number: Not reported
Consent/Final Order Respondent Name: Not reported
Consent/Final Order Lead Agency: Not reported
Enforcement Type: WRITTEN INFORMAL
Enforcement Responsible Person: Not reported
Enforcement Responsible Sub-Organization: Not reported
SEP Sequence Number: Not reported
SEP Expenditure Amount: Not reported
SEP Scheduled Completion Date: Not reported
SEP Actual Date: Not reported
SEP Defaulted Date: Not reported
SEP Type: Not reported
SEP Type Description: Not reported
Proposed Amount: Not reported
Final Monetary Amount: Not reported
Paid Amount: Not reported
Final Count: Not reported
Final Amount: Not reported

Evaluation Action Summary:

Evaluation Date: 20060316
Evaluation Responsible Agency: Local
Found Violation: Yes
Evaluation Type Description: COMPLIANCE EVALUATION INSPECTION ON-SITE
Evaluation Responsible Person Identifier: Not reported
Evaluation Responsible Sub-Organization: Not reported
Actual Return to Compliance Date: Not reported
Scheduled Compliance Date: Not reported
Date of Request: Not reported
Date Response Received: Not reported
Request Agency: Not reported
Former Citation: Not reported

ENVIROSTOR:

Name: SHARP MEMORIAL HOSPITAL
Address: 7901 FROST STREET
City, State, Zip: SAN DIEGO, CA 92123
Facility ID: 71002820
Status: Inactive - Needs Evaluation
Status Date: Not reported
Site Code: Not reported
Site Type: Tiered Permit
Site Type Detailed: Tiered Permit
Acres: Not reported
NPL: NO
Regulatory Agencies: NONE SPECIFIED
Lead Agency: NONE SPECIFIED
Program Manager: Not reported
Supervisor: Not reported
Division Branch: Cleanup Cypress
Assembly: 79
Senate: 39

Map ID
Direction
Distance
Elevation

MAP FINDINGS

Site

Database(s)

EDR ID Number
EPA ID Number

SHARP MEMORIAL HOSPITAL (Continued)

1000368476

Special Program: Not reported
Restricted Use: NO
Site Mgmt Req: NONE SPECIFIED
Funding: Not reported
Latitude: 32.80026
Longitude: -117.1538
APN: NONE SPECIFIED
Past Use: NONE SPECIFIED
Potential COC: NONE SPECIFIED
Confirmed COC: NONE SPECIFIED
Potential Description: NONE SPECIFIED
Alias Name: CAD981404668
Alias Type: EPA Identification Number
Alias Name: 110002696002
Alias Type: EPA (FRS #)
Alias Name: 71002820
Alias Type: Envirostor ID Number

Completed Info:

Completed Area Name: Not reported
Completed Sub Area Name: Not reported
Completed Document Type: Not reported
Completed Date: Not reported
Comments: Not reported

Future Area Name: Not reported
Future Sub Area Name: Not reported
Future Document Type: Not reported
Future Due Date: Not reported
Schedule Area Name: Not reported
Schedule Sub Area Name: Not reported
Schedule Document Type: Not reported
Schedule Due Date: Not reported
Schedule Revised Date: Not reported

UST:

Name: SHARP MEMORIAL COMMUNITY HOSP
Address: 7901 FROST ST
City,State,Zip: SAN DIEGO, CA 92123
Facility ID: 37-000-114292
Permitting Agency: San Diego County Department of Environmental Health
CERSID: 10390258
Latitude: 32.7994
Longitude: -117.1544

HMMD SAN DIEGO:

Name: SHARP AND CHILDRENS MRI CENTER, LLC
Address: 7901 FROST ST
City,State,Zip: SAN DIEGO, CA 92123
Permit Number: 151844
Business Type: 6HK10
EPA Id Number: Not reported
APN: 427-530-02-00
Last HMMD Inspection: 09/14/2009
Facility Telephone: 858-939-4550
Permit Status: OPEN
Permit Expiration: 07/31/2013

Map ID
Direction
Distance
Elevation

MAP FINDINGS

Site

Database(s)

EDR ID Number
EPA ID Number

SHARP MEMORIAL HOSPITAL (Continued)

1000368476

Date Last Updated: 11/02/2012
Facility Owner: SHARP AND CHILDRENS MRI CENTER, LLC
Facility Mailing Address: 7901 FROST ST
Facility Mailing City: SAN DIEGO
Facility Mailing State: CA
Facility Mailing Zip: 92123
UST Owner: Not reported
Handle Regulated Hazmat: Not reported
Own Or Operate UST: Not reported
Subject To APSA: Not reported
Generate Haz Waste: Y
Treat Haz Waste: Not reported
Generate Medical Waste: Y

Inventory Active Permits (SQG Medical):

Permit Number: 151844
Update Date: 11/02/2012
Case Number: Not reported
Name: WASTE 902 INFECTIOUS WASTE, SHARPS
Other Information: SHARPS HOSP/REMOVES CONTA
Material Waste: Waste
Hazardous Categories 1: Not reported
Hazardous Categories 2: Not reported

Permit Number: 151844
Update Date: 11/02/2012
Case Number: Not reported
Name: WASTE 901 INFECTIOUS WASTE, GENERAL
Other Information: SHARPS REMOVES RED BAGWST
Material Waste: Waste
Hazardous Categories 1: Not reported
Hazardous Categories 2: Not reported

Permit Number: 151844
Update Date: 11/02/2012
Case Number: Not reported
Name: WASTE 311 PHARMACEUTICAL WASTE
Other Information: Not reported
Material Waste: Waste
Hazardous Categories 1: Not reported
Hazardous Categories 2: Not reported

Violations Active Permits:

Permit Number: 151844
Update Date: 11/02/2012
Inspection Date: 09/14/2009
Violation Code: 6HV4204
Violation: WARNING SIGN NOT POSTED
Violation Citation: MW designated accumulation area not posted with an approved and legible biohazardous waste "warning sign" in English and Spanish.
118310
Activity: ACTIVE

Name: SHARP MEMORIAL COMMUNITY HOSP
Address: 7901 FROST ST
City,State,Zip: SAN DIEGO, CA 92123

Map ID
Direction
Distance
Elevation

MAP FINDINGS

Site

Database(s)

EDR ID Number
EPA ID Number

SHARP MEMORIAL HOSPITAL (Continued)

1000368476

Permit Number: 114292
Business Type: 6HK65
EPA Id Number: CAD981404668
APN: 427-530-02-00
Last HMMD Inspection: 04/11/2012
Facility Telephone: 858-939-3552
Permit Status: OPEN
Permit Expiration: 06/30/2013
Date Last Updated: 11/02/2012
Facility Owner: S D HOSPITAL ASSOC
Facility Mailing Address: 7901 FROST ST
Facility Mailing City: SAN DIEGO
Facility Mailing State: CA
Facility Mailing Zip: 92123-2701
UST Owner: SAN DIEGO HOSPITAL ASSOCIATION
Handle Regulated Hazmat: Y
Own Or Operate UST: Y
Subject To APSA: Not reported
Generate Haz Waste: Y
Treat Haz Waste: Not reported
Generate Medical Waste: Not reported

Inventory Active Permits (not SQG Medical):

Permit Number: 114292
Update Date: 11/02/2012
Case Number: 74-86-2
Name: ACETYLENE; COMPRESSED GAS
Other Information: Not reported
Material Waste: Material
Hazardous Categories 1: PRESSURE RELEASE
Hazardous Categories 2: Not reported

Permit Number: 114292
Update Date: 11/02/2012
Case Number: 124-38-9
Name: CARBON DIOXIDE; COMPRESSED GAS
Other Information: Not reported
Material Waste: Material
Hazardous Categories 1: PRESSURE RELEASE
Hazardous Categories 2: Not reported

Permit Number: 114292
Update Date: 11/02/2012
Case Number: MIXTURE
Name: COMPRESSED AIR
Other Information: Not reported
Material Waste: Material
Hazardous Categories 1: PRESSURE RELEASE
Hazardous Categories 2: Not reported

Permit Number: 114292
Update Date: 11/02/2012
Case Number: 74-82-8
Name: COMPRESSED NATURAL GAS, CENTRAL PLANT
Other Information: Not reported
Material Waste: Material
Hazardous Categories 1: PRESSURE RELEASE
Hazardous Categories 2: Not reported

Map ID
Direction
Distance
Elevation

MAP FINDINGS

Site

Database(s)

EDR ID Number
EPA ID Number

SHARP MEMORIAL HOSPITAL (Continued)

1000368476

Permit Number: 114292
Update Date: 11/02/2012
Case Number: Not reported
Name: COOLING WATER TRMT
Other Information: TRIDENT 6137
Material Waste: Material
Hazardous Categories 1: ACUTE
Hazardous Categories 2: Not reported

Permit Number: 114292
Update Date: 11/02/2012
Case Number: 9003-04-7
Name: DESCALER, CBD-93 W/NA POLYACRYLATE: BOILER
Other Information: Not reported
Material Waste: Material
Hazardous Categories 1: ACUTE
Hazardous Categories 2: Not reported

Permit Number: 114292
Update Date: 11/02/2012
Case Number: 68476-30-2
Name: DIESEL - T004
Other Information: UNDERGROUND TANK 114292 T004 T1
Material Waste: Material
Hazardous Categories 1: FIRE
Hazardous Categories 2: Not reported

Permit Number: 114292
Update Date: 11/02/2012
Case Number: 68476-30-2
Name: DIESEL - T006
Other Information: UNDERGROUND TANK 114292 T006 T3
Material Waste: Material
Hazardous Categories 1: FIRE
Hazardous Categories 2: Not reported

Permit Number: 114292
Update Date: 11/02/2012
Case Number: 68476-30-2
Name: DIESEL - T007
Other Information: UNDERGROUND TANK 114292 T007 T4
Material Waste: Material
Hazardous Categories 1: FIRE
Hazardous Categories 2: Not reported

Permit Number: 114292
Update Date: 11/02/2012
Case Number: 7782-41-4
Name: FLUORINE
Other Information: FLUORINE GAS 100%
Material Waste: Material
Hazardous Categories 1: EXTREMELY HAZARDOUS
Hazardous Categories 2: Not reported

Permit Number: 114292
Update Date: 11/02/2012
Case Number: MIXTURE

Map ID
Direction
Distance
Elevation

MAP FINDINGS

Site

Database(s)

EDR ID Number
EPA ID Number

SHARP MEMORIAL HOSPITAL (Continued)

1000368476

Name: HELIUM 20% & OXYGEN 80%, COMPRESSED GAS
Other Information: Not reported
Material Waste: Material
Hazardous Categories 1: PRESSURE RELEASE
Hazardous Categories 2: ACUTE

Permit Number: 114292
Update Date: 11/02/2012
Case Number: 7550-35-8
Name: LITHIUM BROMIDE - CHILLER
Other Information: Not reported
Material Waste: Material
Hazardous Categories 1: ACUTE
Hazardous Categories 2: CHRONIC

Permit Number: 114292
Update Date: 11/02/2012
Case Number: 10102-43-9
Name: NITRIC OXIDE; COMPRESSED GAS
Other Information: Not reported
Material Waste: Material
Hazardous Categories 1: PRESSURE RELEASE
Hazardous Categories 2: Not reported

Permit Number: 114292
Update Date: 11/02/2012
Case Number: 7727-37-9
Name: NITROGEN, N2 85% HYDROGEN H2,
Other Information: 10% CARBON DIOXIDE, CO2, 5%: COMPRESSED GAS
Material Waste: Material
Hazardous Categories 1: PRESSURE RELEASE
Hazardous Categories 2: Not reported

Permit Number: 114292
Update Date: 11/02/2012
Case Number: 7727-37-9
Name: NITROGEN, N2, 99%: COMPRESSED GAS
Other Information: Not reported
Material Waste: Material
Hazardous Categories 1: PRESSURE RELEASE
Hazardous Categories 2: ACUTE

Permit Number: 114292
Update Date: 11/02/2012
Case Number: 10024-97-2
Name: NITROUS OXIDE, N2O, 99%: COMPRESSED GAS
Other Information: Not reported
Material Waste: Material
Hazardous Categories 1: PRESSURE RELEASE
Hazardous Categories 2: ACUTE

Permit Number: 114292
Update Date: 11/02/2012
Case Number: 7782-44-7
Name: OXYGEN 02 95%; CARBON DIOXIDE, CO2, 5%: COMPRESSED GAS MIX
Other Information: Not reported
Material Waste: Material

Map ID
Direction
Distance
Elevation

MAP FINDINGS

Site

Database(s)

EDR ID Number
EPA ID Number

SHARP MEMORIAL HOSPITAL (Continued)

1000368476

Hazardous Categories 1: PRESSURE RELEASE
Hazardous Categories 2: Not reported

Permit Number: 114292
Update Date: 11/02/2012
Case Number: 7782-44-7
Name: OXYGEN, 02, 99%: LIQUIFIED COMPRESSED GAS
Other Information: Not reported
Material Waste: Material
Hazardous Categories 1: PRESSURE RELEASE
Hazardous Categories 2: Not reported

Permit Number: 114292
Update Date: 11/02/2012
Case Number: 7782-44-7
Name: OXYGEN, 02, COMPRESSED GAS
Other Information: Not reported
Material Waste: Material
Hazardous Categories 1: PRESSURE RELEASE
Hazardous Categories 2: Not reported

Permit Number: 114292
Update Date: 11/02/2012
Case Number: 1310-73-2
Name: SODIUM HYDROXIDE, NAOH 15%: BOILER
Other Information: TREATMENT CHEMICAL TRIDENT 1102
Material Waste: Material
Hazardous Categories 1: ACUTE
Hazardous Categories 2: Not reported

Permit Number: 114292
Update Date: 11/02/2012
Case Number: 7681-52-9
Name: SODIUM HYPOCHLORITE 12.5%
Other Information: BACTICIDE
Material Waste: Material
Hazardous Categories 1: ACUTE
Hazardous Categories 2: Not reported

Permit Number: 114292
Update Date: 11/02/2012
Case Number: 7757-83-7
Name: SODIUM SULFITE,NA2S03;99% BOILER
Other Information: TREATMENT CHEMICAL HEMICAL
Material Waste: Material
Hazardous Categories 1: ACUTE
Hazardous Categories 2: Not reported

Permit Number: 114292
Update Date: 11/02/2012
Case Number: 7664-93-9
Name: SULFURIC ACID 93.2% H2504 - COOLING TOWER
Other Information: Not reported
Material Waste: Material
Hazardous Categories 1: ACUTE
Hazardous Categories 2: CHRONIC

Map ID
Direction
Distance
Elevation

MAP FINDINGS

Site

Database(s)

EDR ID Number
EPA ID Number

SHARP MEMORIAL HOSPITAL (Continued)

1000368476

Permit Number: 114292
Update Date: 11/02/2012
Case Number: 75-69-4
Name: TRICHLOROFLUOROMETHANE CFCL3, R-11
Other Information: 99% CFC-11 OR R-11 OR FREON-111
Material Waste: Material
Hazardous Categories 1: PRESSURE RELEASE
Hazardous Categories 2: Not reported

Permit Number: 114292
Update Date: 11/02/2012
Case Number: Not reported
Name: WASTE 134 AQUEOUS SOL'N W/LESS 10% ORG
Other Information: FORMALIN
Material Waste: Waste
Hazardous Categories 1: Not reported
Hazardous Categories 2: Not reported

Permit Number: 114292
Update Date: 11/02/2012
Case Number: Not reported
Name: WASTE 141 OFF-SPEC,AGED,SURPL INORGANICS
Other Information: MERCURY IN PRODUCTS (181)
Material Waste: Waste
Hazardous Categories 1: Not reported
Hazardous Categories 2: Not reported

Permit Number: 114292
Update Date: 11/02/2012
Case Number: Not reported
Name: WASTE 181 INORGANIC SOLID WASTE (OTHER)
Other Information: LEAD SCRAP BISMUTH
Material Waste: Waste
Hazardous Categories 1: Not reported
Hazardous Categories 2: Not reported

Permit Number: 114292
Update Date: 11/02/2012
Case Number: Not reported
Name: WASTE 221 WASTE OIL & MIXED OIL
Other Information: OIL FROM GENERATORS
Material Waste: Waste
Hazardous Categories 1: Not reported
Hazardous Categories 2: Not reported

Permit Number: 114292
Update Date: 11/02/2012
Case Number: Not reported
Name: WASTE 223 UNSPEC OIL CONTAINING WASTE
Other Information: DIESEL & WATER (134)
Material Waste: Waste
Hazardous Categories 1: Not reported
Hazardous Categories 2: Not reported

Permit Number: 114292
Update Date: 11/02/2012
Case Number: Not reported

Map ID
Direction
Distance
Elevation

MAP FINDINGS

Site

Database(s)

EDR ID Number
EPA ID Number

SHARP MEMORIAL HOSPITAL (Continued)

1000368476

Name: WASTE 291 LATEX WASTE
Other Information: Not reported
Material Waste: Waste
Hazardous Categories 1: Not reported
Hazardous Categories 2: Not reported

Permit Number: 114292
Update Date: 11/02/2012
Case Number: Not reported
Name: WASTE 311 PHARMACEUTICAL WASTE
Other Information: BULK CHEMO-ETOPSIDE, CISPLATIM (551)
Material Waste: Waste
Hazardous Categories 1: Not reported
Hazardous Categories 2: Not reported

Permit Number: 114292
Update Date: 11/02/2012
Case Number: Not reported
Name: WASTE 331 OFF-SPEC,AGED,SURPLUS ORGANICS(2)
Other Information: AEROSOLS (311)
Material Waste: Waste
Hazardous Categories 1: Not reported
Hazardous Categories 2: Not reported

Permit Number: 114292
Update Date: 11/02/2012
Case Number: Not reported
Name: WASTE 342 ORGANIC LIQUIDS W/METALS
Other Information: ETHYLENE GLYCOL
Material Waste: Waste
Hazardous Categories 1: Not reported
Hazardous Categories 2: Not reported

Permit Number: 114292
Update Date: 11/02/2012
Case Number: Not reported
Name: WASTE 352 ORGANIC SOLIDS (OTHER)
Other Information: DEBRIS (331)
Material Waste: Waste
Hazardous Categories 1: Not reported
Hazardous Categories 2: Not reported

Permit Number: 114292
Update Date: 11/02/2012
Case Number: Not reported
Name: WASTE 352 ORGANIC SOLIDS (OTHER)
Other Information: OILY ABSORBENT (223)
Material Waste: Waste
Hazardous Categories 1: Not reported
Hazardous Categories 2: Not reported

Permit Number: 114292
Update Date: 11/02/2012
Case Number: Not reported
Name: WASTE 444 USED BATTERIES
Other Information: Not reported
Material Waste: Waste

Map ID
Direction
Distance
Elevation

MAP FINDINGS

Site

Database(s)

EDR ID Number
EPA ID Number

SHARP MEMORIAL HOSPITAL (Continued)

1000368476

Hazardous Categories 1: Not reported
Hazardous Categories 2: Not reported

Permit Number: 114292
Update Date: 11/02/2012
Case Number: Not reported
Name: WASTE 551 LABORATORY WASTE CHEMICALS
Other Information: CORR LIQUID, BASIC, INORG
Material Waste: Waste
Hazardous Categories 1: Not reported
Hazardous Categories 2: Not reported

Permit Number: 114292
Update Date: 11/02/2012
Case Number: Not reported
Name: WASTE 551 LABORATORY WASTE CHEMICALS
Other Information: GLTR ALDAHYDE(SURGERY)
Material Waste: Waste
Hazardous Categories 1: Not reported
Hazardous Categories 2: Not reported

Permit Number: 114292
Update Date: 11/02/2012
Case Number: Not reported
Name: WASTE 551 LABORATORY WASTE CHEMICALS
Other Information: STERRAP HYDROGEN PEROXIDE
Material Waste: Waste
Hazardous Categories 1: Not reported
Hazardous Categories 2: Not reported

Permit Number: 114292
Update Date: 11/02/2012
Case Number: Not reported
Name: WASTE 551 LABORATORY WASTE CHEMICALS-
Other Information: CORR LIQUID, ACIDIC, INORG
Material Waste: Waste
Hazardous Categories 1: Not reported
Hazardous Categories 2: Not reported

Permit Number: 114292
Update Date: 11/02/2012
Case Number: Not reported
Name: WASTE 551 LABORATORY WASTE CHEMICALS (OTHER)
Other Information: CORR LIQUID ACIDIC ORGANIC
Material Waste: Waste
Hazardous Categories 1: Not reported
Hazardous Categories 2: Not reported

Permit Number: 114292
Update Date: 11/02/2012
Case Number: Not reported
Name: WASTE 551 LABORATORY WASTE CHEMICALS (OTHER)
Other Information: FLAMMABLE LIQUID (311)
Material Waste: Waste
Hazardous Categories 1: Not reported
Hazardous Categories 2: Not reported

Map ID
Direction
Distance
Elevation

MAP FINDINGS

Site

Database(s)

EDR ID Number
EPA ID Number

SHARP MEMORIAL HOSPITAL (Continued)

1000368476

Permit Number: 114292
Update Date: 11/02/2012
Case Number: Not reported
Name: WASTE 551 LABORATORY WASTE CHEMICALS (OTHER)
Other Information: NON-RCRA LIQUID (331)
Material Waste: Waste
Hazardous Categories 1: Not reported
Hazardous Categories 2: Not reported

Permit Number: 114292
Update Date: 11/02/2012
Case Number: Not reported
Name: WASTE 901 INFECTIOUS WASTE, GENERAL
DRESSINGS,SWABS,ETC.
Other Information:
Material Waste: Waste
Hazardous Categories 1: Not reported
Hazardous Categories 2: Not reported

Permit Number: 114292
Update Date: 11/02/2012
Case Number: Not reported
Name: WASTE 902 INFECTIOUS WASTE, SHARPS
Other Information: NEEDLES,SLIDES,CAPILLARYS
Material Waste: Waste
Hazardous Categories 1: Not reported
Hazardous Categories 2: Not reported

Permit Number: 114292
Update Date: 11/02/2012
Case Number: Not reported
Name: WASTE 903 INF WST, TISSUE/ANAT. REMAINS
Other Information: PATHOLOGY WASTE
Material Waste: Waste
Hazardous Categories 1: Not reported
Hazardous Categories 2: Not reported

Permit Number: 114292
Update Date: 11/02/2012
Case Number: Not reported
Name: WASTE 904 INFECTIOUS WST,CHEMOTHERAPY
Other Information: TRACE CHEMO WASTE
Material Waste: Waste
Hazardous Categories 1: Not reported
Hazardous Categories 2: Not reported

Permit Number: 114292
Update Date: 11/02/2012
Case Number: Not reported
Name: WASTE 905 INFECTIOUS WASTE, LAB
Other Information: LABORATORY WASTE
Material Waste: Waste
Hazardous Categories 1: Not reported
Hazardous Categories 2: Not reported

Violations Active Permits:
Permit Number: 114292
Update Date: 11/02/2012

Map ID
Direction
Distance
Elevation

MAP FINDINGS

Site

Database(s)

EDR ID Number
EPA ID Number

SHARP MEMORIAL HOSPITAL (Continued)

1000368476

Inspection Date: 03/16/2006
Violation Code: 6HV3102
Violation: OPER. PERMIT NOT CURRENT/ONSITE
Violation Citation: Current Operating Permit not available at facility. 25284(a),
25286(a); 2712(i); 68.1003
Activity: ACTIVE

Permit Number: 114292
Update Date: 11/02/2012
Inspection Date: 03/16/2006
Violation Code: 6HV1008
Violation: NO ANNUAL CARC/REPRO TOXIN LIST TO HMD
Violation Citation: Annual carcinogen and reproductive toxin list not submitted to HMD.
68.1113(c)
Activity: ACTIVE

Permit Number: 114292
Update Date: 11/02/2012
Inspection Date: 03/16/2006
Violation Code: 6HV1009
Violation: HMBP: INADEQUATE SITE MAP
Violation Citation: Business Plan does not have a site map which provides sufficient or
complete information for emergency response agencies. HSC 25509(a)(5)
& 25505(a)(2)
Activity: ACTIVE

Permit Number: 114292
Update Date: 11/02/2012
Inspection Date: 03/16/2006
Violation Code: 6HV1017
Violation: HMBP NOT CERTIFIED ANNUALLY
Violation Citation: Business Plan not certified annually. 25505(d) & (e)(2)
Activity: ACTIVE

Permit Number: 114292
Update Date: 11/02/2012
Inspection Date: 03/16/2006
Violation Code: 6HV0150
Violation: BIENNIAL REPORT NOT COMPLETED/AVAILABLE
Violation Citation: Failed to complete Biennial Report (RCRA LQG only). 66262.41(b) {keep
copy per 66262.40(b)}
Activity: ACTIVE

Permit Number: 114292
Update Date: 11/02/2012
Inspection Date: 03/16/2006
Violation Code: 6HV0202
Violation: WASTE CONTAINER W/O LABELS
Violation Citation: Hazardous waste containers &/or tanks are missing labels, accumulation
date and/or are improperly labeled. CCR 66262.34(a)(2);
66262.34(a)(3) & 66262.34(f)
Activity: ACTIVE

Permit Number: 114292
Update Date: 11/02/2012
Inspection Date: 03/16/2006
Violation Code: 6HV0209

Map ID
Direction
Distance
Elevation

MAP FINDINGS

Site

Database(s)

EDR ID Number
EPA ID Number

SHARP MEMORIAL HOSPITAL (Continued)

1000368476

Violation: WASTE ONSITE >90/180/270 DAYS
Violation Citation: Hazardous waste is stored in excess of allowable time period (90 days) without a State permit or written variance. CCR 25201(a) & 66262.34(a)&(c)
Activity: ACTIVE

Permit Number: 114292
Update Date: 11/02/2012
Inspection Date: 03/16/2006
Violation Code: 6HV0402
Violation: TRAINING PROGRAM NOT ADEQUATE
Violation Citation: Personnel training is not adequate to ensure compliance with hazardous waste regulations. CCR 66265.16(a)&(b)
Activity: ACTIVE

Permit Number: 114292
Update Date: 11/02/2012
Inspection Date: 03/16/2006
Violation Code: 6HV4421
Violation: PHARM WASTE NOT SEGREGATED
Violation Citation: Generator did not segregate pharmaceutical waste from other medical waste. 118275(g)
Activity: ACTIVE

Permit Number: 114292
Update Date: 11/02/2012
Inspection Date: 07/31/2003
Violation Code: 6HV3157
Violation: EQUIP. TAMPERING/RECORD FALSIFICATION
Violation Citation: Monitoring system disabled or tampered with and/or monitoring records falsified. 25299(f)
Activity: ACTIVE

Permit Number: 114292
Update Date: 11/02/2012
Inspection Date: 07/31/2003
Violation Code: 6HV3158
Violation: ALL OPERATING CONDITIONS NOT MET
Violation Citation: All permit operating conditions not met. 25284; 2712
Activity: ACTIVE

Permit Number: 114292
Update Date: 11/02/2012
Inspection Date: 07/31/2003
Violation Code: 6HV3257
Violation: 2NDRY CONTAINMENT NOT LIQUID FREE
Violation Citation: Secondary containment system components not liquid free. 2631(d)(4)
Activity: ACTIVE

Permit Number: 114292
Update Date: 11/02/2012
Inspection Date: 07/31/2003
Violation Code: 6HV3257
Violation: 2NDRY CONTAINMENT NOT LIQUID FREE
Violation Citation: Secondary containment system components not liquid free. 2631(d)(4)
Activity: ACTIVE

Map ID
Direction
Distance
Elevation

MAP FINDINGS

Site

Database(s)

EDR ID Number
EPA ID Number

SHARP MEMORIAL HOSPITAL (Continued)

1000368476

Permit Number: 114292
Update Date: 11/02/2012
Inspection Date: 07/31/2003
Violation Code: 6HV3257
Violation: 2NDRY CONTAINMENT NOT LIQUID FREE
Violation Citation: Secondary containment system components not liquid free. 2631(d)(4)
Activity: ACTIVE

Permit Number: 114292
Update Date: 11/02/2012
Inspection Date: 07/31/2003
Violation Code: 6HV3258
Violation: SENSORS NOT AT LOW POINT OR ADEQUATELY
Violation Citation: Sensors not placed adequately and/or at low point in sumps. 2641(a), 25291(a)(7)(C)
Activity: ACTIVE

Permit Number: 114292
Update Date: 11/02/2012
Inspection Date: 07/31/2003
Violation Code: 6HV3258
Violation: SENSORS NOT AT LOW POINT OR ADEQUATELY
Violation Citation: Sensors not placed adequately and/or at low point in sumps. 2641(a), 25291(a)(7)(C)
Activity: ACTIVE

Permit Number: 114292
Update Date: 11/02/2012
Inspection Date: 07/31/2003
Violation Code: 6HV3258
Violation: SENSORS NOT AT LOW POINT OR ADEQUATELY
Violation Citation: Sensors not placed adequately and/or at low point in sumps. 2641(a), 25291(a)(7)(C)
Activity: ACTIVE

Permit Number: 114292
Update Date: 11/02/2012
Inspection Date: 07/31/2003
Violation Code: 6HV3263
Violation: MONITOR SYSTEM NOT ALL FUNCTIONAL
Violation Citation: Monitoring system components &/or devices are not all functional. 2630, 2641(j), 2632
Activity: ACTIVE

Permit Number: 114292
Update Date: 11/02/2012
Inspection Date: 07/31/2003
Violation Code: 6HV4213
Violation: NO LABEL: LIDS/SIDES OF CONTAINER
Violation Citation: Did not label waste container/bin on the lid and side so as to be clearly visible. 118280(b)
Activity: ACTIVE

Permit Number: 114292
Update Date: 11/02/2012
Inspection Date: 07/31/2003
Violation Code: 6HV4353

Map ID
Direction
Distance
Elevation

MAP FINDINGS

Site

Database(s)

EDR ID Number
EPA ID Number

SHARP MEMORIAL HOSPITAL (Continued)

1000368476

Violation: LQG:NO MW DISPOSAL RECORDS FOR 3 YRS
Violation Citation: Generator did not retain on file disposal receipts and/or tracking documents for waste shipped offsite for at least 3 years (LQG). 117975
Activity: ACTIVE

Permit Number: 114292
Update Date: 11/02/2012
Inspection Date: 07/31/2003
Violation Code: 6HV4402
Violation: CHEMOWASTE NOT PROPERLY LABELED
Violation Citation: Generator did not properly label container holding chemotherapy waste with the words -chemotherapy waste- or other approved markings on the lid and sides. 118275(e)
Activity: ACTIVE

Permit Number: 114292
Update Date: 11/02/2012
Inspection Date: 07/31/2003
Violation Code: 6HV4412
Violation: PATH WASTE NOT PROPERLY LABELED
Violation Citation: Generator did not properly label container holding pathology waste with the words -pathology waste- or other approved markings on the lid and side. 118275(f)
Activity: ACTIVE

Permit Number: 114292
Update Date: 11/02/2012
Inspection Date: 07/31/2003
Violation Code: 6HV4423
Violation: PHARM WASTE >90 DAYS ONSITE
Violation Citation: Storage time exceeded for pharmaceutical waste, greater than 90 days when container is full, or stored longer than one year (max. allowable time). 118280(e)
Activity: ACTIVE

Permit Number: 114292
Update Date: 11/02/2012
Inspection Date: 02/20/2008
Violation Code: 6HV1017
Violation: HMBP NOT CERTIFIED ANNUALLY
Violation Citation: Business Plan not certified annually. 25505(d) & (e)(2)
Activity: ACTIVE

Permit Number: 114292
Update Date: 11/02/2012
Inspection Date: 02/20/2008
Violation Code: 6HV0133
Violation: MANIFEST COPY NOT SENT TO DTSC
Violation Citation: Generator of hazardous waste has not sent the appropriate copy of the manifest to DTSC/Cal-EPA. CCR 66262.23(a)(4)
Activity: ACTIVE

Permit Number: 114292
Update Date: 11/02/2012
Inspection Date: 02/20/2008
Violation Code: 6HV0138
Violation: NO TSDf SIGNED MANIFEST ONSITE

Map ID
Direction
Distance
Elevation

MAP FINDINGS

Site

Database(s)

EDR ID Number
EPA ID Number

SHARP MEMORIAL HOSPITAL (Continued)

1000368476

Violation Citation: Generator has not maintained the required signed copy of the hazardous waste manifest from the TSD facility on site for review. CCR 66262.40(a)

Activity: ACTIVE

Permit Number: 114292
Update Date: 11/02/2012
Inspection Date: 02/20/2008
Violation Code: 6HV0304
Violation: WASTE DETERMINATION NOT MADE
Violation Citation: Generator of a waste has not determined if that waste is a hazardous waste as defined by law. CCR 66262.11 & 66260.200(c)

Activity: ACTIVE

Permit Number: 114292
Update Date: 11/02/2012
Inspection Date: 02/20/2008
Violation Code: 6HV0225
Violation: ACCUMULATED HW>180 OR >270 DAYS
Violation Citation: Accumulated waste too long (>180 or 270 days). 66262.34(d), CFR 262.34(e)&(f), &/or 25201(a) [>90 days for AHW waste]

Activity: ACTIVE

Permit Number: 114292
Update Date: 11/02/2012
Inspection Date: 02/20/2008
Violation Code: 6HV0227
Violation: HAZWASTE TANK/CONTAINER W/O LABEL/DATE
Violation Citation: Failed to properly label/date hazardous waste container &/or tank. 66262.34(f)

Activity: ACTIVE

Permit Number: 114292
Update Date: 11/02/2012
Inspection Date: 02/20/2008
Violation Code: 6HV0234
Violation: FACILITY NOT OPERATED TO MINIM. RELEASE
Violation Citation: Did not maintain &/or operate facility to prevent release or fire. CFR 265.31

Activity: ACTIVE

Permit Number: 114292
Update Date: 11/02/2012
Inspection Date: 02/20/2008
Violation Code: 6HV4204
Violation: WARNING SIGN NOT POSTED
Violation Citation: MW designated accumulation area not posted with an approved and legible biohazardous waste "warning sign" in English and Spanish. 118310

Activity: ACTIVE

Permit Number: 114292
Update Date: 11/02/2012
Inspection Date: 02/20/2008
Violation Code: 6HV4205
Violation: MED SOLID WASTE NOT SECURED TO DENY ACCE
Violation Citation: Medical Solid Waste not secured to deny access to unauthorized

Map ID
Direction
Distance
Elevation

MAP FINDINGS

Site

Database(s)

EDR ID Number
EPA ID Number

SHARP MEMORIAL HOSPITAL (Continued)

1000368476

persons. 68.1211
Activity: ACTIVE

Permit Number: 114292
Update Date: 11/02/2012
Inspection Date: 02/20/2008
Violation Code: 6HV4212
Violation: RED BAGS NOT CONTAINERIZED
Violation Citation: Did not containerize and place red bags in rigid, leak resistant, and covered containers or bins. 118280(b)
Activity: ACTIVE

Permit Number: 114292
Update Date: 11/02/2012
Inspection Date: 02/20/2008
Violation Code: 6HV4312
Violation: LQHETRACK DOCS NOT KEPT 3 YRS.
Violation Citation: Medical Waste tracking documents/logs not maintained for 3 years for Limited Quantity Hauling Exemption(LQHE). 118040(a)
Activity: ACTIVE

Permit Number: 114292
Update Date: 11/02/2012
Inspection Date: 02/20/2008
Violation Code: 6HV4301
Violation: SQG:MWMP NOT SUBMITTED TO HMD
Violation Citation: Medical Waste Management Plan has not been submitted to County HMD (Initial/updates if Onsite Treatment) 117935
Activity: ACTIVE

Permit Number: 114292
Update Date: 11/02/2012
Inspection Date: 02/20/2008
Violation Code: 6HV4421
Violation: PHARM WASTE NOT SEGREGATED
Violation Citation: Generator did not segregate pharmaceutical waste from other medical waste. 118275(g)
Activity: ACTIVE

Permit Number: 114292
Update Date: 11/02/2012
Inspection Date: 02/04/2008
Violation Code: 6HV4202
Violation: MED WASTE NO SEGREGATED AT POINT OF ORIG
Violation Citation: Medical waste was not separated from other waste at the point of origin. 118275
Activity: ACTIVE

Permit Number: 114292
Update Date: 11/02/2012
Inspection Date: 02/04/2008
Violation Code: 6HV4210
Violation: MED WASTE NOT IN RED BAGS
Violation Citation: Generator did not store medical waste in approved and properly marked red bags (non-sharps). 118275
Activity: ACTIVE

Map ID
Direction
Distance
Elevation

MAP FINDINGS

Site

Database(s)

EDR ID Number
EPA ID Number

SHARP MEMORIAL HOSPITAL (Continued)

1000368476

Permit Number: 114292
Update Date: 11/02/2012
Inspection Date: 02/04/2008
Violation Code: 6HV4251
Violation: IMPROPER TREATMENT OF MEDWASTE
Violation Citation: Improper treatment of medical waste using an unapproved method or procedure. 118215
Activity: ACTIVE

Permit Number: 114292
Update Date: 11/02/2012
Inspection Date: 02/04/2008
Violation Code: 6HV4259
Violation: ILLEGAL DISPOSAL OF MED WASTE
Violation Citation: Unlawful disposal of untreated medical waste to an unauthorized point. 118340
Activity: ACTIVE

Permit Number: 114292
Update Date: 11/02/2012
Inspection Date: 02/04/2008
Violation Code: 6HV4260
Violation: TRANSPORT: NO LQHE/REGISTRATION
Violation Citation: Transportation of medical waste without State Hauler Registration or without a limited-quantity hauling exemption from County HMMD. 118025
Activity: ACTIVE

Permit Number: 114292
Update Date: 11/02/2012
Inspection Date: 02/04/2008
Violation Code: 6HV0304
Violation: WASTE DETERMINATION NOT MADE
Violation Citation: Generator of a waste has not determined if that waste is a hazardous waste as defined by law. CCR 66262.11 & 66260.200(c)
Activity: ACTIVE

Permit Number: 114292
Update Date: 11/02/2012
Inspection Date: 12/06/2007
Violation Code: 6HV4202
Violation: MED WASTE NO SEGREGATED AT POINT OF ORIG
Violation Citation: Medical waste was not separated from other waste at the point of origin. 118275
Activity: ACTIVE

Permit Number: 114292
Update Date: 11/02/2012
Inspection Date: 12/06/2007
Violation Code: 6HV4210
Violation: MED WASTE NOT IN RED BAGS
Violation Citation: Generator did not store medical waste in approved and properly marked red bags (non-sharps). 118275
Activity: ACTIVE

Permit Number: 114292
Update Date: 11/02/2012
Inspection Date: 12/06/2007

Map ID
Direction
Distance
Elevation

MAP FINDINGS

Site

Database(s)

EDR ID Number
EPA ID Number

SHARP MEMORIAL HOSPITAL (Continued)

1000368476

Violation Code: 6HV4251
Violation: IMPROPER TREATMENT OF MEDWASTE
Violation Citation: Improper treatment of medical waste using an unapproved method or procedure. 118215
Activity: ACTIVE

Permit Number: 114292
Update Date: 11/02/2012
Inspection Date: 12/06/2007
Violation Code: 6HV4259
Violation: ILLEGAL DISPOSAL OF MED WASTE
Violation Citation: Unlawful disposal of untreated medical waste to an unauthorized point. 118340
Activity: ACTIVE

Permit Number: 114292
Update Date: 11/02/2012
Inspection Date: 12/06/2007
Violation Code: 6HV4260
Violation: TRANSPORT: NO LQHE/REGISTRATION
Violation Citation: Transportation of medical waste without State Hauler Registration or without a limited-quantity hauling exemption from County HMMD. 118025
Activity: ACTIVE

Permit Number: 114292
Update Date: 11/02/2012
Inspection Date: 04/05/2011
Violation Code: 6HV3105
Violation: NO CURRENT FINANCIAL RESPONSIBILITY
Violation Citation: Current evidence of financial responsibility not available. 25292.2(a), 25299.33; 2809
Activity: ACTIVE

Permit Number: 114292
Update Date: 11/02/2012
Inspection Date: 04/05/2011
Violation Code: 6HV3157
Violation: EQUIP. TAMPERING/RECORD FALSIFICATION
Violation Citation: Monitoring system disabled or tampered with and/or monitoring records falsified. 25299(f)
Activity: ACTIVE

Permit Number: 114292
Update Date: 11/02/2012
Inspection Date: 04/05/2011
Violation Code: 6HV3192
Violation: NO D.O INSPECTION/INCOMPL;NO REPORTS
Violation Citation: Designated Operator monthly inspection not conducted or incomplete; or DO inspection reports not onsite 2715 (c)(d)(e)
Activity: ACTIVE

Permit Number: 114292
Update Date: 11/02/2012
Inspection Date: 04/05/2011
Violation Code: 6HV3252
Violation: AUDIO&VISUAL ALARMS NOT WORKING OK
Violation Citation: All audible and/or visual alarms not functioning properly.

Map ID
Direction
Distance
Elevation

MAP FINDINGS

Site

Database(s)

EDR ID Number
EPA ID Number

SHARP MEMORIAL HOSPITAL (Continued)

1000368476

2632(c)(2)(B), 2636(f)(1)
Activity: ACTIVE

Permit Number: 114292
Update Date: 11/02/2012
Inspection Date: 04/05/2011
Violation Code: 6HV3255
Violation: SPILL CONTAIN. NOT DRY/IN GOOD CONDITION
Violation Citation: Spill container is not in good condition and/or liquid free.
2635(b)(1), 2636(a)(1)
Activity: ACTIVE

Permit Number: 114292
Update Date: 11/02/2012
Inspection Date: 04/05/2011
Violation Code: 6HV3263
Violation: MONITOR SYSTEM NOT ALL FUNCTIONAL
Violation Citation: Monitoring system components &/or devices are not all functional.
2630, 2641(j), 2632
Activity: ACTIVE

Permit Number: 114292
Update Date: 11/02/2012
Inspection Date: 04/05/2011
Violation Code: 6HV3103
Violation: NO UST PLAN CHECK PERMIT OBTAINED
Violation Citation: UST repair/modify/closure permit not obtained .68.1004, 68.1005,
68.1009.5
Activity: ACTIVE

Permit Number: 114292
Update Date: 11/02/2012
Inspection Date: 02/08/2007
Violation Code: 6HV3262
Violation: SEC CONT PIPING DRAINAGE OBSTRUCTED
Violation Citation: Secondary containment piping obstructed preventing drainage to sump.
2632
Activity: ACTIVE

Permit Number: 114292
Update Date: 11/02/2012
Inspection Date: 02/08/2007
Violation Code: 6HV4203
Violation: MED WASTE STORAGE NOT SECURED
Violation Citation: Generator has not secured the enclosure or designated accumulation
area for medical waste containers so as to deny access to unauthorized
persons. 118307, 118310
Activity: ACTIVE

Permit Number: 114292
Update Date: 11/02/2012
Inspection Date: 02/08/2007
Violation Code: 6HV4204
Violation: WARNING SIGN NOT POSTED
Violation Citation: MW designated accumulation area not posted with an approved and
legible biohazardous waste "warning sign" in English and Spanish.
118310

Map ID
Direction
Distance
Elevation

MAP FINDINGS

Site

Database(s)

EDR ID Number
EPA ID Number

SHARP MEMORIAL HOSPITAL (Continued)

1000368476

Activity: ACTIVE

Permit Number: 114292
Update Date: 11/02/2012
Inspection Date: 02/08/2007
Violation Code: 6HV4205
Violation: MED SOLID WASTE NOT SECURED TO DENY ACCE
Violation Citation: Medical Solid Waste not secured to deny access to unauthorized persons. 68.1211

Activity: ACTIVE

Permit Number: 114292
Update Date: 11/02/2012
Inspection Date: 02/08/2007
Violation Code: 6HV4209
Violation: NO GENERATOR'S INFO ON RED BAGS/SHARPS
Violation Citation: Red bags, sharps containers not labeled with generator's name, address, and phone number. 68.1205

Activity: ACTIVE

Permit Number: 114292
Update Date: 11/02/2012
Inspection Date: 02/08/2007
Violation Code: 6HV4212
Violation: RED BAGS NOT CONTAINERIZED
Violation Citation: Did not containerize and place red bags in rigid, leak resistant, and covered containers or bins. 118280(b)

Activity: ACTIVE

Permit Number: 114292
Update Date: 11/02/2012
Inspection Date: 02/08/2007
Violation Code: 6HV4353
Violation: LQG:NO MW DISPOSAL RECORDS FOR 3 YRS
Violation Citation: Generator did not retain on file disposal receipts and/or tracking documents for waste shipped offsite for at least 3 years (LQG). 117975

Activity: ACTIVE

Permit Number: 114292
Update Date: 11/02/2012
Inspection Date: 02/08/2007
Violation Code: 6HV0144
Violation: SB14 COMPLIANCE DOCS UNAVAILABLE
Violation Citation: TIERED PERMITTING: SB14 Compliance documentation not available for review. 25244.21, 25244.19, & 67100.3(a), 67100.2(a)

Activity: ACTIVE

Permit Number: 114292
Update Date: 11/02/2012
Inspection Date: 02/08/2007
Violation Code: 6HV0150
Violation: BIENNIAL REPORT NOT COMPLETED/AVAILABLE
Violation Citation: Failed to complete Biennial Report (RCRA LQG only). 66262.41(b) {keep copy per 66262.40(b)}

Activity: ACTIVE

Permit Number: 114292

Map ID
Direction
Distance
Elevation

MAP FINDINGS

Site

Database(s)

EDR ID Number
EPA ID Number

SHARP MEMORIAL HOSPITAL (Continued)

1000368476

Update Date: 11/02/2012
Inspection Date: 02/08/2007
Violation Code: 6HV0202
Violation: WASTE CONTAINER W/O LABELS
Violation Citation: Hazardous waste containers &/or tanks are missing labels, accumulation date and/or are improperly labeled. CCR 66262.34(a)(2); 66262.34(a)(3) & 66262.34(f)
Activity: ACTIVE

Permit Number: 114292
Update Date: 11/02/2012
Inspection Date: 02/08/2007
Violation Code: 6HV0209
Violation: WASTE ONSITE >90/180/270 DAYS
Violation Citation: Hazardous waste is stored in excess of allowable time period (90 days) without a State permit or written variance. CCR 25201(a) & 66262.34(a)&(c)
Activity: ACTIVE

Permit Number: 114292
Update Date: 11/02/2012
Inspection Date: 02/08/2007
Violation Code: 6HV1018
Violation: INVENTORY INCOMPLETE/NOT AMENDED
Violation Citation: Inventory not amended for 100% increase of hazardous material onsite or inventory is incomplete. 25509, 25510
Activity: ACTIVE

Permit Number: 114292
Update Date: 11/02/2012
Inspection Date: 02/08/2007
Violation Code: 6HV0216
Violation: HAZMATS WITHOUT PROPER LABELS
Violation Citation: Hazardous materials have not been adequately labeled within 10 days & are now declared hazardous waste. HSC 25124(b)(3)(A) & 66262.34(f)
Activity: ACTIVE

Permit Number: 114292
Update Date: 11/02/2012
Inspection Date: 07/30/2004
Violation Code: 6HV3324
Violation: UNUSED TANK NOT PROPERLY CLOSED
Violation Citation: Unused tank not properly closed. Permanent closure requirements not met. 25298, 2672
Activity: ACTIVE

Permit Number: 114292
Update Date: 11/02/2012
Inspection Date: 07/30/2004
Violation Code: 6HV0304
Violation: WASTE DETERMINATION NOT MADE
Violation Citation: Generator of a waste has not determined if that waste is a hazardous waste as defined by law. CCR 66262.11 & 66260.200(c)
Activity: ACTIVE

Permit Number: 114292
Update Date: 11/02/2012

Map ID
Direction
Distance
Elevation

MAP FINDINGS

Site

Database(s)

EDR ID Number
EPA ID Number

SHARP MEMORIAL HOSPITAL (Continued)

1000368476

Inspection Date: 07/30/2004
Violation Code: 6HV4201
Violation: NO UPF PERMIT FOR MEDICAL WASTE
Violation Citation: A Unified Program Facility Permit has not been obtained for the generation of medical waste. 117705, 68.905
Activity: ACTIVE

Permit Number: 114292
Update Date: 11/02/2012
Inspection Date: 07/30/2004
Violation Code: 6HV4212
Violation: RED BAGS NOT CONTAINERIZED
Violation Citation: Did not containerize and place red bags in rigid, leak resistant, and covered containers or bins. 118280(b)
Activity: ACTIVE

Permit Number: 114292
Update Date: 11/02/2012
Inspection Date: 07/30/2004
Violation Code: 6HV4421
Violation: PHARM WASTE NOT SEGREGATED
Violation Citation: Generator did not segregate pharmaceutical waste from other medical waste. 118275(g)
Activity: ACTIVE

Permit Number: 114292
Update Date: 11/02/2012
Inspection Date: 07/30/2004
Violation Code: 6HV0131
Violation: UPF Permit NOT OBTAINED for HAZWASTE
Violation Citation: A Unified Program Facility permit has not been obtained for the generation of hazardous waste. 68.905
Activity: ACTIVE

Permit Number: 114292
Update Date: 11/02/2012
Inspection Date: 07/30/2004
Violation Code: 6HV1001
Violation: NO UPF PERMIT FOR HAZMATS
Violation Citation: A Unified Program Facility permit has not been obtained for hazardous materials. 68.905
Activity: ACTIVE

Permit Number: 114292
Update Date: 11/02/2012
Inspection Date: 07/30/2004
Violation Code: 6HV1006
Violation: HMBP: INVENTORY INADEQUATE
Violation Citation: Business Plan inventory does not list all hazardous materials on site in disclosable quantities. HSC 25504(a),25503.5
Activity: ACTIVE

Permit Number: 114292
Update Date: 11/02/2012
Inspection Date: 07/30/2004
Violation Code: 6HV1009
Violation: HMBP: INADEQUATE SITE MAP

Map ID
Direction
Distance
Elevation

MAP FINDINGS

Site

Database(s)

EDR ID Number
EPA ID Number

SHARP MEMORIAL HOSPITAL (Continued)

1000368476

Violation Citation: Business Plan does not have a site map which provides sufficient or complete information for emergency response agencies. HSC 25509(a)(5) & 25505(a)(2)
Activity: ACTIVE

Permit Number: 114292
Update Date: 11/02/2012
Inspection Date: 07/30/2004
Violation Code: 6HV3101
Violation: UPF PERMIT NOT CURRENT/ONSITE
Violation Citation: Current UPF permit not obtained/not available. 25284; 68.905, 68.1003, 68.1005
Activity: ACTIVE

Permit Number: 114292
Update Date: 11/02/2012
Inspection Date: 07/30/2004
Violation Code: 6HV3105
Violation: NO CURRENT FINANCIAL RESPONSIBILITY
Violation Citation: Current evidence of financial responsibility not available. 25292.2(a), 25299.33; 2809
Activity: ACTIVE

Permit Number: 114292
Update Date: 11/02/2012
Inspection Date: 07/30/2004
Violation Code: 6HV3115
Violation: NO 2NDARY CONTAINMT. TEST/REPAIRS
Violation Citation: Secondary containment testing not completed (passed) for all components &/or repairs to secondary containment components not completed. 25284.1, 25291(a)(2); 2637
Activity: ACTIVE

Permit Number: 114292
Update Date: 11/02/2012
Inspection Date: 02/25/2009
Violation Code: 6HV3192
Violation: NO D.O INSPECTION/INCOMPL;NO REPORTS
Violation Citation: Designated Operator monthly inspection not conducted or incomplete; or DO inspection reports not onsite 2715 (c)(d)(e)
Activity: ACTIVE

Permit Number: 114292
Update Date: 11/02/2012
Inspection Date: 02/25/2009
Violation Code: 6HV0137
Violation: MANIFEST NOT COMPLETED PROPERLY
Violation Citation: Generator of hazardous waste has not completed the hazardous waste manifest with all information required. CCR 66262.23(a)
Activity: ACTIVE

Permit Number: 114292
Update Date: 11/02/2012
Inspection Date: 02/25/2009
Violation Code: 6HV0227
Violation: HAZWASTE TANK/CONTAINER W/O LABEL/DATE
Violation Citation: Failed to properly label/date hazardous waste container &/or tank.

Map ID
Direction
Distance
Elevation

MAP FINDINGS

Site

Database(s)

EDR ID Number
EPA ID Number

SHARP MEMORIAL HOSPITAL (Continued)

1000368476

66262.34(f)
Activity: ACTIVE

Permit Number: 114292
Update Date: 11/02/2012
Inspection Date: 02/25/2009
Violation Code: 6HV4204
Violation: WARNING SIGN NOT POSTED
Violation Citation: MW designated accumulation area not posted with an approved and legible biohazardous waste "warning sign" in English and Spanish.
118310

Activity: ACTIVE

Permit Number: 114292
Update Date: 11/02/2012
Inspection Date: 02/25/2009
Violation Code: 6HV4211
Violation: RED BAGS NOT TIED OFF
Violation Citation: Red bags not tied-off to prevent leakage or expulsion of contents during handling and storage. 118280(a)

Activity: ACTIVE

Permit Number: 114292
Update Date: 11/02/2012
Inspection Date: 02/25/2009
Violation Code: 6HV4212
Violation: RED BAGS NOT CONTAINERIZED
Violation Citation: Did not containerize and place red bags in rigid, leak resistant, and covered containers or bins. 118280(b)

Activity: ACTIVE

Permit Number: 114292
Update Date: 11/02/2012
Inspection Date: 02/25/2009
Violation Code: 6HV4402
Violation: CHEMOWASTE NOT PROPERLY LABELED
Violation Citation: Generator did not properly label container holding chemotherapy waste with the words -chemotherapy waste- or other approved markings on the lid and sides. 118275(e)

Activity: ACTIVE

Permit Number: 114292
Update Date: 11/02/2012
Inspection Date: 02/25/2009
Violation Code: 6HV4421
Violation: PHARM WASTE NOT SEGREGATED
Violation Citation: Generator did not segregate pharmaceutical waste from other medical waste. 118275(g)

Activity: ACTIVE

Permit Number: 114292
Update Date: 11/02/2012
Inspection Date: 02/25/2009
Violation Code: 6HV4422
Violation: PHARM WASTE NOT PROPERLY LABELED
Violation Citation: Generator did not properly label container holding pharmaceutical waste with the words -incineration only- or other approved markings on

Map ID
Direction
Distance
Elevation

MAP FINDINGS

Site

Database(s)

EDR ID Number
EPA ID Number

SHARP MEMORIAL HOSPITAL (Continued)

1000368476

the lid and side. 118275(g)
Activity: ACTIVE

Permit Number: 114292
Update Date: 11/02/2012
Inspection Date: 04/11/2012
Violation Code: 6HV1008
Violation: NO ANNUAL CARC/REPRO TOXIN LIST TO HMD
Violation Citation: Annual carcinogen and reproductive toxin list not submitted to HMD.
68.1113(c)
Activity: ACTIVE

Permit Number: 114292
Update Date: 11/02/2012
Inspection Date: 04/11/2012
Violation Code: 6HV0239
Violation: Failed to properly label or mark UW (non
Violation Citation: Failed to properly label or mark US (non-CESQUWG). 66273.34
Activity: ACTIVE

Permit Number: 114292
Update Date: 11/02/2012
Inspection Date: 04/11/2012
Violation Code: 6HV0227
Violation: HAZWASTE TANK/CONTAINER W/O LABEL/DATE
Violation Citation: Failed to properly label/date hazardous waste container &/or tank.
66262.34(f)
Activity: ACTIVE

Permit Number: 114292
Update Date: 11/02/2012
Inspection Date: 04/11/2012
Violation Code: 6HV3193
Violation: NO TRAINING/RECORD INCOMPLETE-NOT ONSITE
Violation Citation: Facility employee(s) are not trained, training records are incomplete,
and/or not onsite. 2715(f)
Activity: ACTIVE

Permit Number: 114292
Update Date: 11/02/2012
Inspection Date: 02/18/2005
Violation Code: 6HV3102
Violation: OPER. PERMIT NOT CURRENT/ONSITE
Violation Citation: Current Operating Permit not available at facility. 25284(a),
25286(a); 2712(i); 68.1003
Activity: ACTIVE

Permit Number: 114292
Update Date: 11/02/2012
Inspection Date: 02/18/2005
Violation Code: 6HV3115
Violation: NO 2NDARY CONTAINMT. TEST/REPAIRS
Violation Citation: Secondary containment testing not completed (passed) for all
components &/or repairs to secondary containment components not
completed. 25284.1, 25291(a)(2); 2637
Activity: ACTIVE

Map ID
Direction
Distance
Elevation

MAP FINDINGS

Site

Database(s)

EDR ID Number
EPA ID Number

SHARP MEMORIAL HOSPITAL (Continued)

1000368476

Permit Number: 114292
Update Date: 11/02/2012
Inspection Date: 02/18/2005
Violation Code: 6HV3251
Violation: MONITOR IN ALARM AT START OF INSPECTION
Violation Citation: Monitor in alarm at beginning of inspection. Alarm not investigated, recorded or reported. 2632 (c)(2)(B), 2650(e)(3)&(4), 2630(d)
Activity: ACTIVE

Permit Number: 114292
Update Date: 11/02/2012
Inspection Date: 02/18/2005
Violation Code: 6HV3255
Violation: SPILL CONTAIN. NOT DRY/IN GOOD CONDITION
Violation Citation: Spill container is not in good condition and/or liquid free. 2635(b)(1), 2636(a)(1)
Activity: ACTIVE

Permit Number: 114292
Update Date: 11/02/2012
Inspection Date: 02/18/2005
Violation Code: 6HV3255
Violation: SPILL CONTAIN. NOT DRY/IN GOOD CONDITION
Violation Citation: Spill container is not in good condition and/or liquid free. 2635(b)(1), 2636(a)(1)
Activity: ACTIVE

Permit Number: 114292
Update Date: 11/02/2012
Inspection Date: 02/18/2005
Violation Code: 6HV3255
Violation: SPILL CONTAIN. NOT DRY/IN GOOD CONDITION
Violation Citation: Spill container is not in good condition and/or liquid free. 2635(b)(1), 2636(a)(1)
Activity: ACTIVE

Permit Number: 114292
Update Date: 11/02/2012
Inspection Date: 02/18/2005
Violation Code: 6HV3257
Violation: 2NDRY CONTAINMENT NOT LIQUID FREE
Violation Citation: Secondary containment system components not liquid free. 2631(d)(4)
Activity: ACTIVE

Permit Number: 114292
Update Date: 11/02/2012
Inspection Date: 02/18/2005
Violation Code: 6HV3257
Violation: 2NDRY CONTAINMENT NOT LIQUID FREE
Violation Citation: Secondary containment system components not liquid free. 2631(d)(4)
Activity: ACTIVE

Permit Number: 114292
Update Date: 11/02/2012
Inspection Date: 02/18/2005
Violation Code: 6HV3257
Violation: 2NDRY CONTAINMENT NOT LIQUID FREE

Map ID
Direction
Distance
Elevation

MAP FINDINGS

Site

Database(s)

EDR ID Number
EPA ID Number

SHARP MEMORIAL HOSPITAL (Continued)

1000368476

Violation Citation: Secondary containment system components not liquid free. 2631(d)(4)
Activity: ACTIVE

Permit Number: 114292
Update Date: 11/02/2012
Inspection Date: 02/18/2005
Violation Code: 6HV3324
Violation: UNUSED TANK NOT PROPERLY CLOSED
Violation Citation: Unused tank not properly closed. Permanent closure requirements not met. 25298, 2672
Activity: ACTIVE

UST:

UST Name: UNDERGROUND TANK 114292 T001
Last Update: 2012-11-02 14:17:38
Permit Number: 114292
Tank Type: SINGLE WALL
Additional Id: 1
Capacity Gallons: 9500
UST Contents: DIESEL
Other Content Info: DIESEL
Reg Status: REMOVED
Remove Close Date: 1991-06-14 00:00:00
Year Installed: 1954-01-01 00:00:00
Pipe Type: SINGLE WALL
Delivery System: SUCTION
Monitor Code: 07
UST Monitor Method: SW TANK SW PRESSURE PIPE W/RESTRICTIVE LLD W/DAILY RECONCILIATION OR WEEKLY GAUGING: TANK AND PIPE TEST ANNUALLY

UST Name: UNDERGROUND TANK 114292 T002
Last Update: 2012-11-02 14:17:38
Permit Number: 114292
Tank Type: SINGLE WALL
Additional Id: 2
Capacity Gallons: 9500
UST Contents: DIESEL
Other Content Info: DIESEL
Reg Status: REMOVED
Remove Close Date: 1991-06-14 00:00:00
Year Installed: 1954-01-01 00:00:00
Pipe Type: SINGLE WALL
Delivery System: SUCTION
Monitor Code: 07
UST Monitor Method: SW TANK SW PRESSURE PIPE W/RESTRICTIVE LLD W/DAILY RECONCILIATION OR WEEKLY GAUGING: TANK AND PIPE TEST ANNUALLY

UST Name: UNDERGROUND TANK 114292 T003
Last Update: 2012-11-02 14:17:38
Permit Number: 114292
Tank Type: SINGLE WALL
Additional Id: 3
Capacity Gallons: 9500
UST Contents: DIESEL
Other Content Info: DIESEL
Reg Status: REMOVED
Remove Close Date: 1991-09-17 00:00:00

Map ID
Direction
Distance
Elevation

MAP FINDINGS

Site

Database(s)

EDR ID Number
EPA ID Number

SHARP MEMORIAL HOSPITAL (Continued)

1000368476

Year Installed: 1965-01-01 00:00:00
Pipe Type: SINGLE WALL
Delivery System: SUCTION
Monitor Code: 07
UST Monitor Method: SW TANK SW PRESSURE PIPE W/RESTRICTIVE LLD W/DAILY RECONCILIATION OR WEEKLY GAUGING: TANK AND PIPE TEST ANNUALLY

UST Name: UNDERGROUND TANK 114292 T004
Last Update: 2012-11-02 14:17:38
Permit Number: 114292
Tank Type: DOUBLE WALL
Additional Id: NT1534 T1, RT2441
Capacity Gallons: 12000
UST Contents: DIESEL
Other Content Info: DIESEL
Reg Status: ACTIVE
Remove Close Date: Not reported
Year Installed: 1991-01-01 00:00:00
Pipe Type: DOUBLE WALL
Delivery System: SUCTION
Monitor Code: 21
UST Monitor Method: DW TANK DW SUCTION AND/ OR GRAVITY PIPING WITH INTERSTITIAL MONITORS: INTERSTITIAL.

UST Name: UNDERGROUND TANK 114292 T005
Last Update: 2012-11-02 14:17:38
Permit Number: 114292
Tank Type: DOUBLE WALL
Additional Id: NT1534 T2/AT 5185
Capacity Gallons: 12000
UST Contents: DIESEL
Other Content Info: DIESEL
Reg Status: CLOSED
Remove Close Date: 2005-11-09 00:00:00
Year Installed: 1991-01-01 00:00:00
Pipe Type: DOUBLE WALL
Delivery System: SUCTION
Monitor Code: 21
UST Monitor Method: DW TANK DW SUCTION AND/ OR GRAVITY PIPING WITH INTERSTITIAL MONITORS: INTERSTITIAL.

UST Name: UNDERGROUND TANK 114292 T006
Last Update: 2012-11-02 14:17:38
Permit Number: 114292
Tank Type: DOUBLE WALL
Additional Id: NT1534 T3, RT2441
Capacity Gallons: 12000
UST Contents: DIESEL
Other Content Info: DIESEL
Reg Status: ACTIVE
Remove Close Date: Not reported
Year Installed: 1991-01-01 00:00:00
Pipe Type: DOUBLE WALL
Delivery System: SUCTION
Monitor Code: 21
UST Monitor Method: DW TANK DW SUCTION AND/ OR GRAVITY PIPING WITH INTERSTITIAL MONITORS: INTERSTITIAL.

Map ID
Direction
Distance
Elevation

MAP FINDINGS

Site

Database(s)

EDR ID Number
EPA ID Number

SHARP MEMORIAL HOSPITAL (Continued)

1000368476

UST Name: UNDERGROUND TANK 114292 T007
Last Update: 2012-11-02 14:17:38
Permit Number: 114292
Tank Type: DOUBLE WALL
Additional Id: NT1534 T4, RT2441
Capacity Gallons: 12000
UST Contents: DIESEL
Other Content Info: DIESEL
Reg Status: ACTIVE
Remove Close Date: Not reported
Year Installed: 1991-01-01 00:00:00
Pipe Type: DOUBLE WALL
Delivery System: SUCTION
Monitor Code: 21
UST Monitor Method: DW TANK DW SUCTION AND/ OR GRAVITY PIPING WITH INTERSTITIAL MONITORS: INTERSTITIAL.

Name: SHARP MEMORIAL COMMUNITY HOSP
Address: 7901 FROST ST
City,State,Zip: SAN DIEGO, CA 92123
Permit Number: 114292
Business Type: 6HK65
EPA Id Number: CAD981404668
APN: 427-530-02-00
Last HMMMD Inspection: 04/11/2012
Facility Telephone: 858-939-3552
Permit Status: OPEN
Permit Expiration: 06/30/2013
Date Last Updated: 11/02/2012
Facility Owner: S D HOSPITAL ASSOC
Facility Mailing Address: 7901 FROST ST
Facility Mailing City: SAN DIEGO
Facility Mailing State: CA
Facility Mailing Zip: 92123-2701
UST Owner: SAN DIEGO HOSPITAL ASSOCIATION
Handle Regulated Hazmat: Y
Own Or Operate UST: Y
Subject To APSA: Not reported
Generate Haz Waste: Y
Treat Haz Waste: Not reported
Generate Medical Waste: Not reported

Inventory Active Permits (not SQG Medical):

Permit Number: 114292
Update Date: 11/02/2012
Case Number: 74-86-2
Name: ACETYLENE; COMPRESSED GAS
Other Information: Not reported
Material Waste: Material
Hazardous Categories 1: PRESSURE RELEASE
Hazardous Categories 2: Not reported

Permit Number: 114292
Update Date: 11/02/2012
Case Number: 124-38-9
Name: CARBON DIOXIDE; COMPRESSED GAS
Other Information: Not reported

Map ID
Direction
Distance
Elevation

MAP FINDINGS

Site

Database(s)

EDR ID Number
EPA ID Number

SHARP MEMORIAL HOSPITAL (Continued)

1000368476

Material Waste: Material
Hazardous Categories 1: PRESSURE RELEASE
Hazardous Categories 2: Not reported

Permit Number: 114292
Update Date: 11/02/2012
Case Number: MIXTURE
Name: COMPRESSED AIR
Other Information: Not reported
Material Waste: Material
Hazardous Categories 1: PRESSURE RELEASE
Hazardous Categories 2: Not reported

Permit Number: 114292
Update Date: 11/02/2012
Case Number: 74-82-8
Name: COMPRESSED NATURAL GAS, CENTRAL PLANT
Other Information: Not reported
Material Waste: Material
Hazardous Categories 1: PRESSURE RELEASE
Hazardous Categories 2: Not reported

Permit Number: 114292
Update Date: 11/02/2012
Case Number: Not reported
Name: COOLING WATER TRMT
Other Information: TRIDENT 6137
Material Waste: Material
Hazardous Categories 1: ACUTE
Hazardous Categories 2: Not reported

Permit Number: 114292
Update Date: 11/02/2012
Case Number: 9003-04-7
Name: DESCALER, CBD-93 W/NA POLYACRYLATE: BOILER
Other Information: Not reported
Material Waste: Material
Hazardous Categories 1: ACUTE
Hazardous Categories 2: Not reported

Permit Number: 114292
Update Date: 11/02/2012
Case Number: 68476-30-2
Name: DIESEL - T004
Other Information: UNDERGROUND TANK 114292 T004 T1
Material Waste: Material
Hazardous Categories 1: FIRE
Hazardous Categories 2: Not reported

Permit Number: 114292
Update Date: 11/02/2012
Case Number: 68476-30-2
Name: DIESEL - T006
Other Information: UNDERGROUND TANK 114292 T006 T3
Material Waste: Material
Hazardous Categories 1: FIRE
Hazardous Categories 2: Not reported

Map ID
Direction
Distance
Elevation

MAP FINDINGS

Site

Database(s)

EDR ID Number
EPA ID Number

SHARP MEMORIAL HOSPITAL (Continued)

1000368476

Permit Number: 114292
Update Date: 11/02/2012
Case Number: 68476-30-2
Name: DIESEL - T007
Other Information: UNDERGROUND TANK 114292 T007 T4
Material Waste: Material
Hazardous Categories 1: FIRE
Hazardous Categories 2: Not reported

Permit Number: 114292
Update Date: 11/02/2012
Case Number: 7782-41-4
Name: FLUORINE
Other Information: FLUORINE GAS 100%
Material Waste: Material
Hazardous Categories 1: EXTREMELY HAZARDOUS
Hazardous Categories 2: Not reported

Permit Number: 114292
Update Date: 11/02/2012
Case Number: MIXTURE
Name: HELIUM 20% & OXYGEN 80%, COMPRESSED GAS
Other Information: Not reported
Material Waste: Material
Hazardous Categories 1: PRESSURE RELEASE
Hazardous Categories 2: ACUTE

Permit Number: 114292
Update Date: 11/02/2012
Case Number: 7550-35-8
Name: LITHIUM BROMIDE - CHILLER
Other Information: Not reported
Material Waste: Material
Hazardous Categories 1: ACUTE
Hazardous Categories 2: CHRONIC

Permit Number: 114292
Update Date: 11/02/2012
Case Number: 10102-43-9
Name: NITRIC OXIDE; COMPRESSED GAS
Other Information: Not reported
Material Waste: Material
Hazardous Categories 1: PRESSURE RELEASE
Hazardous Categories 2: Not reported

Permit Number: 114292
Update Date: 11/02/2012
Case Number: 7727-37-9
Name: NITROGEN, N2 85% HYDROGEN H2,
Other Information: 10% CARBON DIOXIDE, CO2, 5%: COMPRESSED GAS
Material Waste: Material
Hazardous Categories 1: PRESSURE RELEASE
Hazardous Categories 2: Not reported

Permit Number: 114292
Update Date: 11/02/2012
Case Number: 7727-37-9

Map ID
Direction
Distance
Elevation

MAP FINDINGS

Site

Database(s)

EDR ID Number
EPA ID Number

SHARP MEMORIAL HOSPITAL (Continued)

1000368476

Name: NITROGEN, N2, 99%: COMPRESSED GAS
Other Information: Not reported
Material Waste: Material
Hazardous Categories 1: PRESSURE RELEASE
Hazardous Categories 2: ACUTE

Permit Number: 114292
Update Date: 11/02/2012
Case Number: 10024-97-2
Name: NITROUS OXIDE, N2O, 99%: COMPRESSED GAS
Other Information: Not reported
Material Waste: Material
Hazardous Categories 1: PRESSURE RELEASE
Hazardous Categories 2: ACUTE

Permit Number: 114292
Update Date: 11/02/2012
Case Number: 7782-44-7
Name: OXYGEN O2 95%; CARBON DIOXIDE, CO2, 5%: COMPRESSED GAS MIX
Other Information: Not reported
Material Waste: Material
Hazardous Categories 1: PRESSURE RELEASE
Hazardous Categories 2: Not reported

Permit Number: 114292
Update Date: 11/02/2012
Case Number: 7782-44-7
Name: OXYGEN, O2, 99%: LIQUIFIED COMPRESSED GAS
Other Information: Not reported
Material Waste: Material
Hazardous Categories 1: PRESSURE RELEASE
Hazardous Categories 2: Not reported

Permit Number: 114292
Update Date: 11/02/2012
Case Number: 7782-44-7
Name: OXYGEN, O2, COMPRESSED GAS
Other Information: Not reported
Material Waste: Material
Hazardous Categories 1: PRESSURE RELEASE
Hazardous Categories 2: Not reported

Permit Number: 114292
Update Date: 11/02/2012
Case Number: 1310-73-2
Name: SODIUM HYDROXIDE, NAOH 15%: BOILER
Other Information: TREATMENT CHEMICAL TRIDENT 1102
Material Waste: Material
Hazardous Categories 1: ACUTE
Hazardous Categories 2: Not reported

Permit Number: 114292
Update Date: 11/02/2012
Case Number: 7681-52-9
Name: SODIUM HYPOCHLORITE 12.5%
Other Information: BACTICIDE
Material Waste: Material

Map ID
Direction
Distance
Elevation

MAP FINDINGS

Site

Database(s)

EDR ID Number
EPA ID Number

SHARP MEMORIAL HOSPITAL (Continued)

1000368476

Hazardous Categories 1: ACUTE
Hazardous Categories 2: Not reported

Permit Number: 114292
Update Date: 11/02/2012
Case Number: 7757-83-7
Name: SODIUM SULFITE,NA2S03;99% BOILER
Other Information: TREATMENT CHEMICAL HEMICAL
Material Waste: Material
Hazardous Categories 1: ACUTE
Hazardous Categories 2: Not reported

Permit Number: 114292
Update Date: 11/02/2012
Case Number: 7664-93-9
Name: SULFURIC ACID 93.2% H2504 - COOLING TOWER
Other Information: Not reported
Material Waste: Material
Hazardous Categories 1: ACUTE
Hazardous Categories 2: CHRONIC

Permit Number: 114292
Update Date: 11/02/2012
Case Number: 75-69-4
Name: TRICHLOROFLUOROMETHANE CFCL3, R-11
Other Information: 99% CFC-11 OR R-11 OR FREON-111
Material Waste: Material
Hazardous Categories 1: PRESSURE RELEASE
Hazardous Categories 2: Not reported

Permit Number: 114292
Update Date: 11/02/2012
Case Number: Not reported
Name: WASTE 134 AQUEOUS SOL'N W/LESS 10% ORG
Other Information: FORMALIN
Material Waste: Waste
Hazardous Categories 1: Not reported
Hazardous Categories 2: Not reported

Permit Number: 114292
Update Date: 11/02/2012
Case Number: Not reported
Name: WASTE 141 OFF-SPEC,AGED,SURPL INORGANICS
Other Information: MERCURY IN PRODUCTS (181)
Material Waste: Waste
Hazardous Categories 1: Not reported
Hazardous Categories 2: Not reported

Permit Number: 114292
Update Date: 11/02/2012
Case Number: Not reported
Name: WASTE 181 INORGANIC SOLID WASTE (OTHER)
Other Information: LEAD SCRAP BISMUTH
Material Waste: Waste
Hazardous Categories 1: Not reported
Hazardous Categories 2: Not reported

Map ID
Direction
Distance
Elevation

MAP FINDINGS

Site

Database(s)

EDR ID Number
EPA ID Number

SHARP MEMORIAL HOSPITAL (Continued)

1000368476

Permit Number: 114292
Update Date: 11/02/2012
Case Number: Not reported
Name: WASTE 221 WASTE OIL & MIXED OIL
Other Information: OIL FROM GENERATORS
Material Waste: Waste
Hazardous Categories 1: Not reported
Hazardous Categories 2: Not reported

Permit Number: 114292
Update Date: 11/02/2012
Case Number: Not reported
Name: WASTE 223 UNSPEC OIL CONTAINING WASTE
Other Information: DIESEL & WATER (134)
Material Waste: Waste
Hazardous Categories 1: Not reported
Hazardous Categories 2: Not reported

Permit Number: 114292
Update Date: 11/02/2012
Case Number: Not reported
Name: WASTE 291 LATEX WASTE
Other Information: Not reported
Material Waste: Waste
Hazardous Categories 1: Not reported
Hazardous Categories 2: Not reported

Permit Number: 114292
Update Date: 11/02/2012
Case Number: Not reported
Name: WASTE 311 PHARMACEUTICAL WASTE
Other Information: BULK CHEMO-ETOPSIDE, CISPLATIM (551)
Material Waste: Waste
Hazardous Categories 1: Not reported
Hazardous Categories 2: Not reported

Permit Number: 114292
Update Date: 11/02/2012
Case Number: Not reported
Name: WASTE 331 OFF-SPEC,AGED,SURPLUS ORGANICS(2)
Other Information: AEROSOLS (311)
Material Waste: Waste
Hazardous Categories 1: Not reported
Hazardous Categories 2: Not reported

Permit Number: 114292
Update Date: 11/02/2012
Case Number: Not reported
Name: WASTE 342 ORGANIC LIQUIDS W/METALS
Other Information: ETHYLENE GLYCOL
Material Waste: Waste
Hazardous Categories 1: Not reported
Hazardous Categories 2: Not reported

Permit Number: 114292
Update Date: 11/02/2012
Case Number: Not reported

Map ID
Direction
Distance
Elevation

MAP FINDINGS

Site

Database(s)

EDR ID Number
EPA ID Number

SHARP MEMORIAL HOSPITAL (Continued)

1000368476

Name: WASTE 352 ORGANIC SOLIDS (OTHER)
Other Information: DEBRIS (331)
Material Waste: Waste
Hazardous Categories 1: Not reported
Hazardous Categories 2: Not reported

Permit Number: 114292
Update Date: 11/02/2012
Case Number: Not reported
Name: WASTE 352 ORGANIC SOLIDS (OTHER)
Other Information: OILY ABSORBENT (223)
Material Waste: Waste
Hazardous Categories 1: Not reported
Hazardous Categories 2: Not reported

Permit Number: 114292
Update Date: 11/02/2012
Case Number: Not reported
Name: WASTE 444 USED BATTERIES
Other Information: Not reported
Material Waste: Waste
Hazardous Categories 1: Not reported
Hazardous Categories 2: Not reported

Permit Number: 114292
Update Date: 11/02/2012
Case Number: Not reported
Name: WASTE 551 LABORATORY WASTE CHEMICALS
Other Information: CORR LIQUID, BASIC, INORG
Material Waste: Waste
Hazardous Categories 1: Not reported
Hazardous Categories 2: Not reported

Permit Number: 114292
Update Date: 11/02/2012
Case Number: Not reported
Name: WASTE 551 LABORATORY WASTE CHEMICALS
Other Information: GLTR ALDAHYDE(SURGERY)
Material Waste: Waste
Hazardous Categories 1: Not reported
Hazardous Categories 2: Not reported

Permit Number: 114292
Update Date: 11/02/2012
Case Number: Not reported
Name: WASTE 551 LABORATORY WASTE CHEMICALS
Other Information: STERRAP HYDROGEN PEROXIDE
Material Waste: Waste
Hazardous Categories 1: Not reported
Hazardous Categories 2: Not reported

Permit Number: 114292
Update Date: 11/02/2012
Case Number: Not reported
Name: WASTE 551 LABORATORY WASTE CHEMICALS-
Other Information: CORR LIQUID, ACIDIC, INORG
Material Waste: Waste

Map ID
Direction
Distance
Elevation

MAP FINDINGS

Site

Database(s)

EDR ID Number
EPA ID Number

SHARP MEMORIAL HOSPITAL (Continued)

1000368476

Hazardous Categories 1: Not reported
Hazardous Categories 2: Not reported

Permit Number: 114292
Update Date: 11/02/2012
Case Number: Not reported
Name: WASTE 551 LABORATORY WASTE CHEMICALS (OTHER)
Other Information: CORR LIQUID ACIDIC ORGANIC
Material Waste: Waste
Hazardous Categories 1: Not reported
Hazardous Categories 2: Not reported

Permit Number: 114292
Update Date: 11/02/2012
Case Number: Not reported
Name: WASTE 551 LABORATORY WASTE CHEMICALS (OTHER)
Other Information: FLAMMABLE LIQUID (311)
Material Waste: Waste
Hazardous Categories 1: Not reported
Hazardous Categories 2: Not reported

Permit Number: 114292
Update Date: 11/02/2012
Case Number: Not reported
Name: WASTE 551 LABORATORY WASTE CHEMICALS (OTHER)
Other Information: NON-RCRA LIQUID (331)
Material Waste: Waste
Hazardous Categories 1: Not reported
Hazardous Categories 2: Not reported

Permit Number: 114292
Update Date: 11/02/2012
Case Number: Not reported
Name: WASTE 901 INFECTIOUS WASTE, GENERAL
Other Information: DRESSINGS,SWABS,ETC.
Material Waste: Waste
Hazardous Categories 1: Not reported
Hazardous Categories 2: Not reported

Permit Number: 114292
Update Date: 11/02/2012
Case Number: Not reported
Name: WASTE 902 INFECTIOUS WASTE, SHARPS
Other Information: NEEDLES,SLIDES,CAPILLARYS
Material Waste: Waste
Hazardous Categories 1: Not reported
Hazardous Categories 2: Not reported

Permit Number: 114292
Update Date: 11/02/2012
Case Number: Not reported
Name: WASTE 903 INF WST, TISSUE/ANAT. REMAINS
Other Information: PATHOLOGY WASTE
Material Waste: Waste
Hazardous Categories 1: Not reported
Hazardous Categories 2: Not reported

Map ID
Direction
Distance
Elevation

MAP FINDINGS

Site

Database(s)

EDR ID Number
EPA ID Number

SHARP MEMORIAL HOSPITAL (Continued)

1000368476

Permit Number: 114292
Update Date: 11/02/2012
Case Number: Not reported
Name: WASTE 904 INFECTIOUS WST,CHEMOTHERAPY
Other Information: TRACE CHEMO WASTE
Material Waste: Waste
Hazardous Categories 1: Not reported
Hazardous Categories 2: Not reported

Permit Number: 114292
Update Date: 11/02/2012
Case Number: Not reported
Name: WASTE 905 INFECTIOUS WASTE, LAB
Other Information: LABORATORY WASTE
Material Waste: Waste
Hazardous Categories 1: Not reported
Hazardous Categories 2: Not reported

Violations Active Permits:

Permit Number: 114292
Update Date: 11/02/2012
Inspection Date: 03/16/2006
Violation Code: 6HV3102
Violation: OPER. PERMIT NOT CURRENT/ONSITE
Violation Citation: Current Operating Permit not available at facility. 25284(a), 25286(a); 2712(i); 68.1003
Activity: ACTIVE

Permit Number: 114292
Update Date: 11/02/2012
Inspection Date: 03/16/2006
Violation Code: 6HV1008
Violation: NO ANNUAL CARC/REPRO TOXIN LIST TO HMD
Violation Citation: Annual carcinogen and reproductive toxin list not submitted to HMD. 68.1113(c)
Activity: ACTIVE

Permit Number: 114292
Update Date: 11/02/2012
Inspection Date: 03/16/2006
Violation Code: 6HV1009
Violation: HMBP: INADEQUATE SITE MAP
Violation Citation: Business Plan does not have a site map which provides sufficient or complete information for emergency response agencies. HSC 25509(a)(5) & 25505(a)(2)
Activity: ACTIVE

Permit Number: 114292
Update Date: 11/02/2012
Inspection Date: 03/16/2006
Violation Code: 6HV1017
Violation: HMBP NOT CERTIFIED ANNUALLY
Violation Citation: Business Plan not certified annually. 25505(d) & (e)(2)
Activity: ACTIVE

Permit Number: 114292
Update Date: 11/02/2012

Map ID
Direction
Distance
Elevation

MAP FINDINGS

Site

Database(s)

EDR ID Number
EPA ID Number

SHARP MEMORIAL HOSPITAL (Continued)

1000368476

Inspection Date: 03/16/2006
Violation Code: 6HV0150
Violation: BIENNIAL REPORT NOT COMPLETED/AVAILABLE
Violation Citation: Failed to complete Biennial Report (RCRA LQG only). 66262.41(b) {keep copy per 66262.40(b)}
Activity: ACTIVE

Permit Number: 114292
Update Date: 11/02/2012
Inspection Date: 03/16/2006
Violation Code: 6HV0202
Violation: WASTE CONTAINER W/O LABELS
Violation Citation: Hazardous waste containers &/or tanks are missing labels, accumulation date and/or are improperly labeled. CCR 66262.34(a)(2); 66262.34(a)(3) & 66262.34(f)
Activity: ACTIVE

Permit Number: 114292
Update Date: 11/02/2012
Inspection Date: 03/16/2006
Violation Code: 6HV0209
Violation: WASTE ONSITE >90/180/270 DAYS
Violation Citation: Hazardous waste is stored in excess of allowable time period (90 days) without a State permit or written variance. CCR 25201(a) & 66262.34(a)&(c)
Activity: ACTIVE

Permit Number: 114292
Update Date: 11/02/2012
Inspection Date: 03/16/2006
Violation Code: 6HV0402
Violation: TRAINING PROGRAM NOT ADEQUATE
Violation Citation: Personnel training is not adequate to ensure compliance with hazardous waste regulations. CCR 66265.16(a)&(b)
Activity: ACTIVE

Permit Number: 114292
Update Date: 11/02/2012
Inspection Date: 03/16/2006
Violation Code: 6HV4421
Violation: PHARM WASTE NOT SEGREGATED
Violation Citation: Generator did not segregate pharmaceutical waste from other medical waste. 118275(g)
Activity: ACTIVE

Permit Number: 114292
Update Date: 11/02/2012
Inspection Date: 07/31/2003
Violation Code: 6HV3157
Violation: EQUIP. TAMPERING/RECORD FALSIFICATION
Violation Citation: Monitoring system disabled or tampered with and/or monitoring records falsified. 25299(f)
Activity: ACTIVE

Permit Number: 114292
Update Date: 11/02/2012
Inspection Date: 07/31/2003

Map ID
Direction
Distance
Elevation

MAP FINDINGS

Site

Database(s)

EDR ID Number
EPA ID Number

SHARP MEMORIAL HOSPITAL (Continued)

1000368476

Violation Code: 6HV3158
Violation: ALL OPERATING CONDITIONS NOT MET
Violation Citation: All permit operating conditions not met. 25284; 2712
Activity: ACTIVE

Permit Number: 114292
Update Date: 11/02/2012
Inspection Date: 07/31/2003
Violation Code: 6HV3257
Violation: 2NDRY CONTAINMENT NOT LIQUID FREE
Violation Citation: Secondary containment system components not liquid free. 2631(d)(4)
Activity: ACTIVE

Permit Number: 114292
Update Date: 11/02/2012
Inspection Date: 07/31/2003
Violation Code: 6HV3257
Violation: 2NDRY CONTAINMENT NOT LIQUID FREE
Violation Citation: Secondary containment system components not liquid free. 2631(d)(4)
Activity: ACTIVE

Permit Number: 114292
Update Date: 11/02/2012
Inspection Date: 07/31/2003
Violation Code: 6HV3257
Violation: 2NDRY CONTAINMENT NOT LIQUID FREE
Violation Citation: Secondary containment system components not liquid free. 2631(d)(4)
Activity: ACTIVE

Permit Number: 114292
Update Date: 11/02/2012
Inspection Date: 07/31/2003
Violation Code: 6HV3258
Violation: SENSORS NOT AT LOW POINT OR ADEQUATELY
Violation Citation: Sensors not placed adequately and/or at low point in sumps. 2641(a), 25291(a)(7)(C)
Activity: ACTIVE

Permit Number: 114292
Update Date: 11/02/2012
Inspection Date: 07/31/2003
Violation Code: 6HV3258
Violation: SENSORS NOT AT LOW POINT OR ADEQUATELY
Violation Citation: Sensors not placed adequately and/or at low point in sumps. 2641(a), 25291(a)(7)(C)
Activity: ACTIVE

Permit Number: 114292
Update Date: 11/02/2012
Inspection Date: 07/31/2003
Violation Code: 6HV3258
Violation: SENSORS NOT AT LOW POINT OR ADEQUATELY
Violation Citation: Sensors not placed adequately and/or at low point in sumps. 2641(a), 25291(a)(7)(C)
Activity: ACTIVE

Permit Number: 114292

Map ID
Direction
Distance
Elevation

MAP FINDINGS

Site

Database(s)

EDR ID Number
EPA ID Number

SHARP MEMORIAL HOSPITAL (Continued)

1000368476

Update Date: 11/02/2012
Inspection Date: 07/31/2003
Violation Code: 6HV3263
Violation: MONITOR SYSTEM NOT ALL FUNCTIONAL
Violation Citation: Monitoring system components &/or devices are not all functional.
2630, 2641(j), 2632
Activity: ACTIVE

Permit Number: 114292
Update Date: 11/02/2012
Inspection Date: 07/31/2003
Violation Code: 6HV4213
Violation: NO LABEL: LIDS/SIDES OF CONTAINER
Violation Citation: Did not label waste container/bin on the lid and side so as to be
clearly visible. 118280(b)
Activity: ACTIVE

Permit Number: 114292
Update Date: 11/02/2012
Inspection Date: 07/31/2003
Violation Code: 6HV4353
Violation: LQG:NO MW DISPOSAL RECORDS FOR 3 YRS
Violation Citation: Generator did not retain on file disposal receipts and/or tracking
documents for waste shipped offsite for at least 3 years (LQG). 117975
Activity: ACTIVE

Permit Number: 114292
Update Date: 11/02/2012
Inspection Date: 07/31/2003
Violation Code: 6HV4402
Violation: CHEMOWASTE NOT PROPERLY LABELED
Violation Citation: Generator did not properly label container holding chemotherapy waste
with the words -chemotherapy waste- or other approved markings on the
lid and sides. 118275(e)
Activity: ACTIVE

Permit Number: 114292
Update Date: 11/02/2012
Inspection Date: 07/31/2003
Violation Code: 6HV4412
Violation: PATH WASTE NOT PROPERLY LABELED
Violation Citation: Generator did not properly label container holding pathology waste
with the words -pathology waste- or other approved markings on the lid
and side. 118275(f)
Activity: ACTIVE

Permit Number: 114292
Update Date: 11/02/2012
Inspection Date: 07/31/2003
Violation Code: 6HV4423
Violation: PHARM WASTE >90 DAYS ONSITE
Violation Citation: Storage time exceeded for pharmaceutical waste, greater than 90 days
when container is full, or stored longer than one year (max. allowable
time). 118280(e)
Activity: ACTIVE

Permit Number: 114292

Map ID
Direction
Distance
Elevation

MAP FINDINGS

Site

Database(s)

EDR ID Number
EPA ID Number

SHARP MEMORIAL HOSPITAL (Continued)

1000368476

Update Date: 11/02/2012
Inspection Date: 02/20/2008
Violation Code: 6HV1017
Violation: HMBP NOT CERTIFIED ANNUALLY
Violation Citation: Business Plan not certified annually. 25505(d) & (e)(2)
Activity: ACTIVE

Permit Number: 114292
Update Date: 11/02/2012
Inspection Date: 02/20/2008
Violation Code: 6HV0133
Violation: MANIFEST COPY NOT SENT TO DTSC
Violation Citation: Generator of hazardous waste has not sent the appropriate copy of the manifest to DTSC/Cal-EPA. CCR 66262.23(a)(4)
Activity: ACTIVE

Permit Number: 114292
Update Date: 11/02/2012
Inspection Date: 02/20/2008
Violation Code: 6HV0138
Violation: NO TSDF SIGNED MANIFEST ONSITE
Violation Citation: Generator has not maintained the required signed copy of the hazardous waste manifest from the TSD facility on site for review. CCR 66262.40(a)
Activity: ACTIVE

Permit Number: 114292
Update Date: 11/02/2012
Inspection Date: 02/20/2008
Violation Code: 6HV0304
Violation: WASTE DETERMINATION NOT MADE
Violation Citation: Generator of a waste has not determined if that waste is a hazardous waste as defined by law. CCR 66262.11 & 66260.200(c)
Activity: ACTIVE

Permit Number: 114292
Update Date: 11/02/2012
Inspection Date: 02/20/2008
Violation Code: 6HV0225
Violation: ACCUMULATED HW>180 OR >270 DAYS
Violation Citation: Accumulated waste too long (>180 or 270 days). 66262.34(d), CFR 262.34(e)&(f), &/or 25201(a) [>90 days for AHW waste]
Activity: ACTIVE

Permit Number: 114292
Update Date: 11/02/2012
Inspection Date: 02/20/2008
Violation Code: 6HV0227
Violation: HAZWASTE TANK/CONTAINER W/O LABEL/DATE
Violation Citation: Failed to properly label/date hazardous waste container &/or tank. 66262.34(f)
Activity: ACTIVE

Permit Number: 114292
Update Date: 11/02/2012
Inspection Date: 02/20/2008
Violation Code: 6HV0234

Map ID
Direction
Distance
Elevation

MAP FINDINGS

Site

Database(s)

EDR ID Number
EPA ID Number

SHARP MEMORIAL HOSPITAL (Continued)

1000368476

Violation: FACILITY NOT OPERATED TO MINIM. RELEASE
Violation Citation: Did not maintain &/or operate facility to prevent release or fire. CFR 265.31
Activity: ACTIVE

Permit Number: 114292
Update Date: 11/02/2012
Inspection Date: 02/20/2008
Violation Code: 6HV4204
Violation: WARNING SIGN NOT POSTED
Violation Citation: MW designated accumulation area not posted with an approved and legible biohazardous waste "warning sign" in English and Spanish. 118310
Activity: ACTIVE

Permit Number: 114292
Update Date: 11/02/2012
Inspection Date: 02/20/2008
Violation Code: 6HV4205
Violation: MED SOLID WASTE NOT SECURED TO DENY ACCE
Violation Citation: Medical Solid Waste not secured to deny access to unauthorized persons. 68.1211
Activity: ACTIVE

Permit Number: 114292
Update Date: 11/02/2012
Inspection Date: 02/20/2008
Violation Code: 6HV4212
Violation: RED BAGS NOT CONTAINERIZED
Violation Citation: Did not containerize and place red bags in rigid, leak resistant, and covered containers or bins. 118280(b)
Activity: ACTIVE

Permit Number: 114292
Update Date: 11/02/2012
Inspection Date: 02/20/2008
Violation Code: 6HV4312
Violation: LQHETRACK DOCS NOT KEPT 3 YRS.
Violation Citation: Medical Waste tracking documents/logs not maintained for 3 years for Limited Quantity Hauling Exemption(LQHE). 118040(a)
Activity: ACTIVE

Permit Number: 114292
Update Date: 11/02/2012
Inspection Date: 02/20/2008
Violation Code: 6HV4301
Violation: SQG:MWMP NOT SUBMITTED TO HMD
Violation Citation: Medical Waste Management Plan has not been submitted to County HMD (Initial/updates if Onsite Treatment) 117935
Activity: ACTIVE

Permit Number: 114292
Update Date: 11/02/2012
Inspection Date: 02/20/2008
Violation Code: 6HV4421
Violation: PHARM WASTE NOT SEGREGATED
Violation Citation: Generator did not segregate pharmaceutical waste from other medical

Map ID
Direction
Distance
Elevation

MAP FINDINGS

Site

Database(s)

EDR ID Number
EPA ID Number

SHARP MEMORIAL HOSPITAL (Continued)

1000368476

waste. 118275(g)
Activity: ACTIVE

Permit Number: 114292
Update Date: 11/02/2012
Inspection Date: 02/04/2008
Violation Code: 6HV4202
Violation: MED WASTE NO SEGREGATED AT POINT OF ORIG
Violation Citation: Medical waste was not separated from other waste at the point of origin. 118275
Activity: ACTIVE

Permit Number: 114292
Update Date: 11/02/2012
Inspection Date: 02/04/2008
Violation Code: 6HV4210
Violation: MED WASTE NOT IN RED BAGS
Violation Citation: Generator did not store medical waste in approved and properly marked red bags (non-sharps). 118275
Activity: ACTIVE

Permit Number: 114292
Update Date: 11/02/2012
Inspection Date: 02/04/2008
Violation Code: 6HV4251
Violation: IMPROPER TREATMENT OF MEDWASTE
Violation Citation: Improper treatment of medical waste using an unapproved method or procedure. 118215
Activity: ACTIVE

Permit Number: 114292
Update Date: 11/02/2012
Inspection Date: 02/04/2008
Violation Code: 6HV4259
Violation: ILLEGAL DISPOSAL OF MED WASTE
Violation Citation: Unlawful disposal of untreated medical waste to an unauthorized point. 118340
Activity: ACTIVE

Permit Number: 114292
Update Date: 11/02/2012
Inspection Date: 02/04/2008
Violation Code: 6HV4260
Violation: TRANSPORT: NO LQHE/REGISTRATION
Violation Citation: Transportation of medical waste without State Hauler Registration or without a limited-quantity hauling exemption from County HMMD. 118025
Activity: ACTIVE

Permit Number: 114292
Update Date: 11/02/2012
Inspection Date: 02/04/2008
Violation Code: 6HV0304
Violation: WASTE DETERMINATION NOT MADE
Violation Citation: Generator of a waste has not determined if that waste is a hazardous waste as defined by law. CCR 66262.11 & 66260.200(c)
Activity: ACTIVE

Map ID
Direction
Distance
Elevation

MAP FINDINGS

Site

Database(s)

EDR ID Number
EPA ID Number

SHARP MEMORIAL HOSPITAL (Continued)

1000368476

Permit Number: 114292
Update Date: 11/02/2012
Inspection Date: 12/06/2007
Violation Code: 6HV4202
Violation: MED WASTE NO SEGREGATED AT POINT OF ORIG
Violation Citation: Medical waste was not separated from other waste at the point of origin. 118275
Activity: ACTIVE

Permit Number: 114292
Update Date: 11/02/2012
Inspection Date: 12/06/2007
Violation Code: 6HV4210
Violation: MED WASTE NOT IN RED BAGS
Violation Citation: Generator did not store medical waste in approved and properly marked red bags (non-sharps). 118275
Activity: ACTIVE

Permit Number: 114292
Update Date: 11/02/2012
Inspection Date: 12/06/2007
Violation Code: 6HV4251
Violation: IMPROPER TREATMENT OF MEDWASTE
Violation Citation: Improper treatment of medical waste using an unapproved method or procedure. 118215
Activity: ACTIVE

Permit Number: 114292
Update Date: 11/02/2012
Inspection Date: 12/06/2007
Violation Code: 6HV4259
Violation: ILLEGAL DISPOSAL OF MED WASTE
Violation Citation: Unlawful disposal of untreated medical waste to an unauthorized point. 118340
Activity: ACTIVE

Permit Number: 114292
Update Date: 11/02/2012
Inspection Date: 12/06/2007
Violation Code: 6HV4260
Violation: TRANSPORT: NO LQHE/REGISTRATION
Violation Citation: Transportation of medical waste without State Hauler Registration or without a limited-quantity hauling exemption from County HMMD. 118025
Activity: ACTIVE

Permit Number: 114292
Update Date: 11/02/2012
Inspection Date: 04/05/2011
Violation Code: 6HV3105
Violation: NO CURRENT FINANCIAL RESPONSIBILITY
Violation Citation: Current evidence of financial responsibility not available. 25292.2(a), 25299.33; 2809
Activity: ACTIVE

Permit Number: 114292
Update Date: 11/02/2012
Inspection Date: 04/05/2011

Map ID
Direction
Distance
Elevation

MAP FINDINGS

Site

Database(s)

EDR ID Number
EPA ID Number

SHARP MEMORIAL HOSPITAL (Continued)

1000368476

Violation Code: 6HV3157
Violation: EQUIP. TAMPERING/RECORD FALSIFICATION
Violation Citation: Monitoring system disabled or tampered with and/or monitoring records falsified. 25299(f)
Activity: ACTIVE

Permit Number: 114292
Update Date: 11/02/2012
Inspection Date: 04/05/2011
Violation Code: 6HV3192
Violation: NO D.O INSPECTION/INCOMPL;NO REPORTS
Violation Citation: Designated Operator monthly inspection not conducted or incomplete; or DO inspection reports not onsite 2715 (c)(d)(e)
Activity: ACTIVE

Permit Number: 114292
Update Date: 11/02/2012
Inspection Date: 04/05/2011
Violation Code: 6HV3252
Violation: AUDIO&VISUAL ALARMS NOT WORKING OK
Violation Citation: All audible and/or visual alarms not functioning properly. 2632(c)(2)(B), 2636(f)(1)
Activity: ACTIVE

Permit Number: 114292
Update Date: 11/02/2012
Inspection Date: 04/05/2011
Violation Code: 6HV3255
Violation: SPILL CONTAIN. NOT DRY//IN GOOD CONDITION
Violation Citation: Spill container is not in good condition and/or liquid free. 2635(b)(1), 2636(a)(1)
Activity: ACTIVE

Permit Number: 114292
Update Date: 11/02/2012
Inspection Date: 04/05/2011
Violation Code: 6HV3263
Violation: MONITOR SYSTEM NOT ALL FUNCTIONAL
Violation Citation: Monitoring system components &/or devices are not all functional. 2630, 2641(j), 2632
Activity: ACTIVE

Permit Number: 114292
Update Date: 11/02/2012
Inspection Date: 04/05/2011
Violation Code: 6HV3103
Violation: NO UST PLAN CHECK PERMIT OBTAINED
Violation Citation: UST repair/modify/closure permit not obtained .68.1004, 68.1005, 68.1009.5
Activity: ACTIVE

Permit Number: 114292
Update Date: 11/02/2012
Inspection Date: 02/08/2007
Violation Code: 6HV3262
Violation: SEC CONT PIPING DRAINAGE OBSTRUCTED
Violation Citation: Secondary containment piping obstructed preventing drainage to sump.

Map ID
Direction
Distance
Elevation

MAP FINDINGS

Site

Database(s)

EDR ID Number
EPA ID Number

SHARP MEMORIAL HOSPITAL (Continued)

1000368476

2632
Activity: ACTIVE

Permit Number: 114292
Update Date: 11/02/2012
Inspection Date: 02/08/2007
Violation Code: 6HV4203
Violation: MED WASTE STORAGE NOT SECURED
Violation Citation: Generator has not secured the enclosure or designated accumulation area for medical waste containers so as to deny access to unauthorized persons. 118307, 118310

Activity: ACTIVE

Permit Number: 114292
Update Date: 11/02/2012
Inspection Date: 02/08/2007
Violation Code: 6HV4204
Violation: WARNING SIGN NOT POSTED
Violation Citation: MW designated accumulation area not posted with an approved and legible biohazardous waste "warning sign" in English and Spanish. 118310

Activity: ACTIVE

Permit Number: 114292
Update Date: 11/02/2012
Inspection Date: 02/08/2007
Violation Code: 6HV4205
Violation: MED SOLID WASTE NOT SECURED TO DENY ACCE
Violation Citation: Medical Solid Waste not secured to deny access to unauthorized persons. 68.1211

Activity: ACTIVE

Permit Number: 114292
Update Date: 11/02/2012
Inspection Date: 02/08/2007
Violation Code: 6HV4209
Violation: NO GENERATOR'S INFO ON RED BAGS/SHARPS
Violation Citation: Red bags, sharps containers not labeled with generator's name, address, and phone number. 68.1205

Activity: ACTIVE

Permit Number: 114292
Update Date: 11/02/2012
Inspection Date: 02/08/2007
Violation Code: 6HV4212
Violation: RED BAGS NOT CONTAINERIZED
Violation Citation: Did not containerize and place red bags in rigid, leak resistant, and covered containers or bins. 118280(b)

Activity: ACTIVE

Permit Number: 114292
Update Date: 11/02/2012
Inspection Date: 02/08/2007
Violation Code: 6HV4353
Violation: LQG:NO MW DISPOSAL RECORDS FOR 3 YRS
Violation Citation: Generator did not retain on file disposal receipts and/or tracking documents for waste shipped offsite for at least 3 years (LQG). 117975

Map ID
Direction
Distance
Elevation

MAP FINDINGS

Site

Database(s)

EDR ID Number
EPA ID Number

SHARP MEMORIAL HOSPITAL (Continued)

1000368476

Activity: ACTIVE

Permit Number: 114292
Update Date: 11/02/2012
Inspection Date: 02/08/2007
Violation Code: 6HV0144
Violation: SB14 COMPLIANCE DOCS UNAVAILABLE
Violation Citation: TIERED PERMITTING: SB14 Compliance documentation not available for review. 25244.21, 25244.19, & 67100.3(a), 67100.2(a)

Activity: ACTIVE

Permit Number: 114292
Update Date: 11/02/2012
Inspection Date: 02/08/2007
Violation Code: 6HV0150
Violation: BIENNIAL REPORT NOT COMPLETED/AVAILABLE
Violation Citation: Failed to complete Biennial Report (RCRA LQG only). 66262.41(b) {keep copy per 66262.40(b)}

Activity: ACTIVE

Permit Number: 114292
Update Date: 11/02/2012
Inspection Date: 02/08/2007
Violation Code: 6HV0202
Violation: WASTE CONTAINER W/O LABELS
Violation Citation: Hazardous waste containers &/or tanks are missing labels, accumulation date and/or are improperly labeled. CCR 66262.34(a)(2); 66262.34(a)(3) & 66262.34(f)

Activity: ACTIVE

Permit Number: 114292
Update Date: 11/02/2012
Inspection Date: 02/08/2007
Violation Code: 6HV0209
Violation: WASTE ONSITE >90/180/270 DAYS
Violation Citation: Hazardous waste is stored in excess of allowable time period (90 days) without a State permit or written variance. CCR 25201(a) & 66262.34(a)&(c)

Activity: ACTIVE

Permit Number: 114292
Update Date: 11/02/2012
Inspection Date: 02/08/2007
Violation Code: 6HV1018
Violation: INVENTORY INCOMPLETE/NOT AMENDED
Violation Citation: Inventory not amended for 100% increase of hazardous material onsite or inventory is incomplete. 25509, 25510

Activity: ACTIVE

Permit Number: 114292
Update Date: 11/02/2012
Inspection Date: 02/08/2007
Violation Code: 6HV0216
Violation: HAZMATS WITHOUT PROPER LABELS
Violation Citation: Hazardous materials have not been adequately labeled within 10 days & are now declared hazardous waste. HSC 25124(b)(3)(A) & 66262.34(f)

Activity: ACTIVE

Map ID
Direction
Distance
Elevation

MAP FINDINGS

Site

Database(s)

EDR ID Number
EPA ID Number

SHARP MEMORIAL HOSPITAL (Continued)

1000368476

Permit Number: 114292
Update Date: 11/02/2012
Inspection Date: 07/30/2004
Violation Code: 6HV3324
Violation: UNUSED TANK NOT PROPERLY CLOSED
Violation Citation: Unused tank not properly closed. Permanent closure requirements not met. 25298, 2672
Activity: ACTIVE

Permit Number: 114292
Update Date: 11/02/2012
Inspection Date: 07/30/2004
Violation Code: 6HV0304
Violation: WASTE DETERMINATION NOT MADE
Violation Citation: Generator of a waste has not determined if that waste is a hazardous waste as defined by law. CCR 66262.11 & 66260.200(c)
Activity: ACTIVE

Permit Number: 114292
Update Date: 11/02/2012
Inspection Date: 07/30/2004
Violation Code: 6HV4201
Violation: NO UPF PERMIT FOR MEDICAL WASTE
Violation Citation: A Unified Program Facility Permit has not been obtained for the generation of medical waste. 117705, 68.905
Activity: ACTIVE

Permit Number: 114292
Update Date: 11/02/2012
Inspection Date: 07/30/2004
Violation Code: 6HV4212
Violation: RED BAGS NOT CONTAINERIZED
Violation Citation: Did not containerize and place red bags in rigid, leak resistant, and covered containers or bins. 118280(b)
Activity: ACTIVE

Permit Number: 114292
Update Date: 11/02/2012
Inspection Date: 07/30/2004
Violation Code: 6HV4421
Violation: PHARM WASTE NOT SEGREGATED
Violation Citation: Generator did not segregate pharmaceutical waste from other medical waste. 118275(g)
Activity: ACTIVE

Permit Number: 114292
Update Date: 11/02/2012
Inspection Date: 07/30/2004
Violation Code: 6HV0131
Violation: UPF Permit NOT OBTAINED for HAZWASTE
Violation Citation: A Unified Program Facility permit has not been obtained for the generation of hazardous waste. 68.905
Activity: ACTIVE

Permit Number: 114292
Update Date: 11/02/2012
Inspection Date: 07/30/2004

Map ID
Direction
Distance
Elevation

MAP FINDINGS

Site

Database(s)

EDR ID Number
EPA ID Number

SHARP MEMORIAL HOSPITAL (Continued)

1000368476

Violation Code: 6HV1001
Violation: NO UPF PERMIT FOR HAZMATs
Violation Citation: A Unified Program Facility permit has not been obtained for hazardous materials. 68.905
Activity: ACTIVE

Permit Number: 114292
Update Date: 11/02/2012
Inspection Date: 07/30/2004
Violation Code: 6HV1006
Violation: HMBP: INVENTORY INADEQUATE
Violation Citation: Business Plan inventory does not list all hazardous materials on site in disclosable quantities. HSC 25504(a),25503.5
Activity: ACTIVE

Permit Number: 114292
Update Date: 11/02/2012
Inspection Date: 07/30/2004
Violation Code: 6HV1009
Violation: HMBP: INADEQUATE SITE MAP
Violation Citation: Business Plan does not have a site map which provides sufficient or complete information for emergency response agencies. HSC 25509(a)(5) & 25505(a)(2)
Activity: ACTIVE

Permit Number: 114292
Update Date: 11/02/2012
Inspection Date: 07/30/2004
Violation Code: 6HV3101
Violation: UPF PERMIT NOT CURRENT/ONSITE
Violation Citation: Current UPF permit not obtained/not available. 25284; 68.905, 68.1003, 68.1005
Activity: ACTIVE

Permit Number: 114292
Update Date: 11/02/2012
Inspection Date: 07/30/2004
Violation Code: 6HV3105
Violation: NO CURRENT FINANCIAL RESPONSIBILITY
Violation Citation: Current evidence of financial responsibility not available. 25292.2(a), 25299.33; 2809
Activity: ACTIVE

Permit Number: 114292
Update Date: 11/02/2012
Inspection Date: 07/30/2004
Violation Code: 6HV3115
Violation: NO 2NDARY CONTAINMT. TEST/REPAIRS
Violation Citation: Secondary containment testing not completed (passed) for all components &/or repairs to secondary containment components not completed. 25284.1, 25291(a)(2); 2637
Activity: ACTIVE

Permit Number: 114292
Update Date: 11/02/2012
Inspection Date: 02/25/2009
Violation Code: 6HV3192

Map ID
Direction
Distance
Elevation

MAP FINDINGS

Site

Database(s)

EDR ID Number
EPA ID Number

SHARP MEMORIAL HOSPITAL (Continued)

1000368476

Violation: NO D.O INSPECTION/INCOMPL;NO REPORTS
Violation Citation: Designated Operator monthly inspection not conducted or incomplete; or DO inspection reports not onsite 2715 (c)(d)(e)
Activity: ACTIVE

Permit Number: 114292
Update Date: 11/02/2012
Inspection Date: 02/25/2009
Violation Code: 6HV0137
Violation: MANIFEST NOT COMPLETED PROPERLY
Violation Citation: Generator of hazardous waste has not completed the hazardous waste manifest with all information required. CCR 66262.23(a)
Activity: ACTIVE

Permit Number: 114292
Update Date: 11/02/2012
Inspection Date: 02/25/2009
Violation Code: 6HV0227
Violation: HAZWASTE TANK/CONTAINER W/O LABEL/DATE
Violation Citation: Failed to properly label/date hazardous waste container &/or tank. 66262.34(f)
Activity: ACTIVE

Permit Number: 114292
Update Date: 11/02/2012
Inspection Date: 02/25/2009
Violation Code: 6HV4204
Violation: WARNING SIGN NOT POSTED
Violation Citation: MW designated accumulation area not posted with an approved and legible biohazardous waste "warning sign" in English and Spanish. 118310
Activity: ACTIVE

Permit Number: 114292
Update Date: 11/02/2012
Inspection Date: 02/25/2009
Violation Code: 6HV4211
Violation: RED BAGS NOT TIED OFF
Violation Citation: Red bags not tied-off to prevent leakage or expulsion of contents during handling and storage. 118280(a)
Activity: ACTIVE

Permit Number: 114292
Update Date: 11/02/2012
Inspection Date: 02/25/2009
Violation Code: 6HV4212
Violation: RED BAGS NOT CONTAINERIZED
Violation Citation: Did not containerize and place red bags in rigid, leak resistant, and covered containers or bins. 118280(b)
Activity: ACTIVE

Permit Number: 114292
Update Date: 11/02/2012
Inspection Date: 02/25/2009
Violation Code: 6HV4402
Violation: CHEMOWASTE NOT PROPERLY LABELED
Violation Citation: Generator did not properly label container holding chemotherapy waste

Map ID
Direction
Distance
Elevation

MAP FINDINGS

Site

Database(s)

EDR ID Number
EPA ID Number

SHARP MEMORIAL HOSPITAL (Continued)

1000368476

with the words -chemotherapy waste- or other approved markings on the lid and sides. 118275(e)
Activity: ACTIVE

Permit Number: 114292
Update Date: 11/02/2012
Inspection Date: 02/25/2009
Violation Code: 6HV4421
Violation: PHARM WASTE NOT SEGREGATED
Violation Citation: Generator did not segregate pharmaceutical waste from other medical waste. 118275(g)
Activity: ACTIVE

Permit Number: 114292
Update Date: 11/02/2012
Inspection Date: 02/25/2009
Violation Code: 6HV4422
Violation: PHARM WASTE NOT PROPERLY LABELED
Violation Citation: Generator did not properly label container holding pharmaceutical waste with the words -incineration only- or other approved markings on the lid and side. 118275(g)
Activity: ACTIVE

Permit Number: 114292
Update Date: 11/02/2012
Inspection Date: 04/11/2012
Violation Code: 6HV1008
Violation: NO ANNUAL CARC/REPRO TOXIN LIST TO HMD
Violation Citation: Annual carcinogen and reproductive toxin list not submitted to HMD. 68.1113(c)
Activity: ACTIVE

Permit Number: 114292
Update Date: 11/02/2012
Inspection Date: 04/11/2012
Violation Code: 6HV0239
Violation: Failed to properly label or mark UW (non
Violation Citation: Failed to properly label or mark US (non-CESQUWG). 66273.34
Activity: ACTIVE

Permit Number: 114292
Update Date: 11/02/2012
Inspection Date: 04/11/2012
Violation Code: 6HV0227
Violation: HAZWASTE TANK/CONTAINER W/O LABEL/DATE
Violation Citation: Failed to properly label/date hazardous waste container &/or tank. 66262.34(f)
Activity: ACTIVE

Permit Number: 114292
Update Date: 11/02/2012
Inspection Date: 04/11/2012
Violation Code: 6HV3193
Violation: NO TRAINING/RECORD INCOMPLETE-NOT ONSITE
Violation Citation: Facility employee(s) are not trained, training records are incomplete, and/or not onsite. 2715(f)
Activity: ACTIVE

Map ID
Direction
Distance
Elevation

MAP FINDINGS

Site

Database(s)

EDR ID Number
EPA ID Number

SHARP MEMORIAL HOSPITAL (Continued)

1000368476

Permit Number: 114292
Update Date: 11/02/2012
Inspection Date: 02/18/2005
Violation Code: 6HV3102
Violation: OPER. PERMIT NOT CURRENT/ONSITE
Violation Citation: Current Operating Permit not available at facility. 25284(a), 25286(a); 2712(i); 68.1003
Activity: ACTIVE

Permit Number: 114292
Update Date: 11/02/2012
Inspection Date: 02/18/2005
Violation Code: 6HV3115
Violation: NO 2NDARY CONTAINMT. TEST/REPAIRS
Violation Citation: Secondary containment testing not completed (passed) for all components &/or repairs to secondary containment components not completed. 25284.1, 25291(a)(2); 2637
Activity: ACTIVE

Permit Number: 114292
Update Date: 11/02/2012
Inspection Date: 02/18/2005
Violation Code: 6HV3251
Violation: MONITOR IN ALARM AT START OF INSPECTION
Violation Citation: Monitor in alarm at beginning of inspection. Alarm not investigated, recorded or reported. 2632 (c)(2)(B), 2650(e)(3)&(4), 2630(d)
Activity: ACTIVE

Permit Number: 114292
Update Date: 11/02/2012
Inspection Date: 02/18/2005
Violation Code: 6HV3255
Violation: SPILL CONTAIN. NOT DRY/IN GOOD CONDITION
Violation Citation: Spill container is not in good condition and/or liquid free. 2635(b)(1), 2636(a)(1)
Activity: ACTIVE

Permit Number: 114292
Update Date: 11/02/2012
Inspection Date: 02/18/2005
Violation Code: 6HV3255
Violation: SPILL CONTAIN. NOT DRY/IN GOOD CONDITION
Violation Citation: Spill container is not in good condition and/or liquid free. 2635(b)(1), 2636(a)(1)
Activity: ACTIVE

Permit Number: 114292
Update Date: 11/02/2012
Inspection Date: 02/18/2005
Violation Code: 6HV3255
Violation: SPILL CONTAIN. NOT DRY/IN GOOD CONDITION
Violation Citation: Spill container is not in good condition and/or liquid free. 2635(b)(1), 2636(a)(1)
Activity: ACTIVE

Permit Number: 114292
Update Date: 11/02/2012

Map ID
Direction
Distance
Elevation

MAP FINDINGS

Site

Database(s)

EDR ID Number
EPA ID Number

SHARP MEMORIAL HOSPITAL (Continued)

1000368476

Inspection Date: 02/18/2005
Violation Code: 6HV3257
Violation: 2NDRY CONTAINMENT NOT LIQUID FREE
Violation Citation: Secondary containment system components not liquid free. 2631(d)(4)
Activity: ACTIVE

Permit Number: 114292
Update Date: 11/02/2012
Inspection Date: 02/18/2005
Violation Code: 6HV3257
Violation: 2NDRY CONTAINMENT NOT LIQUID FREE
Violation Citation: Secondary containment system components not liquid free. 2631(d)(4)
Activity: ACTIVE

Permit Number: 114292
Update Date: 11/02/2012
Inspection Date: 02/18/2005
Violation Code: 6HV3257
Violation: 2NDRY CONTAINMENT NOT LIQUID FREE
Violation Citation: Secondary containment system components not liquid free. 2631(d)(4)
Activity: ACTIVE

Permit Number: 114292
Update Date: 11/02/2012
Inspection Date: 02/18/2005
Violation Code: 6HV3324
Violation: UNUSED TANK NOT PROPERLY CLOSED
Violation Citation: Unused tank not properly closed. Permanent closure requirements not met. 25298, 2672
Activity: ACTIVE

UST:

UST Name: UNDERGROUND TANK 114292 T001
Last Update: 2012-11-02 14:17:38
Permit Number: 114292
Tank Type: SINGLE WALL
Additional Id: 1
Capacity Gallons: 9500
UST Contents: DIESEL
Other Content Info: DIESEL
Reg Status: REMOVED
Remove Close Date: 1991-06-14 00:00:00
Year Installed: 1954-01-01 00:00:00
Pipe Type: SINGLE WALL
Delivery System: SUCTION
Monitor Code: 07
UST Monitor Method: SW TANK SW PRESSURE PIPE W/RESTRICTIVE LLD W/DAILY RECONCILIATION OR WEEKLY GAUGING: TANK AND PIPE TEST ANNUALLY

UST Name: UNDERGROUND TANK 114292 T002
Last Update: 2012-11-02 14:17:38
Permit Number: 114292
Tank Type: SINGLE WALL
Additional Id: 2
Capacity Gallons: 9500
UST Contents: DIESEL
Other Content Info: DIESEL

Map ID
Direction
Distance
Elevation

MAP FINDINGS

Site

Database(s)

EDR ID Number
EPA ID Number

SHARP MEMORIAL HOSPITAL (Continued)

1000368476

Reg Status: REMOVED
Remove Close Date: 1991-06-14 00:00:00
Year Installed: 1954-01-01 00:00:00
Pipe Type: SINGLE WALL
Delivery System: SUCTION
Monitor Code: 07
UST Monitor Method: SW TANK SW PRESSURE PIPE W/RESTRICTIVE LLD W/DAILY RECONCILIATION OR WEEKLY GAUGING: TANK AND PIPE TEST ANNUALLY

UST Name: UNDERGROUND TANK 114292 T003
Last Update: 2012-11-02 14:17:38
Permit Number: 114292
Tank Type: SINGLE WALL
Additional Id: 3
Capacity Gallons: 9500
UST Contents: DIESEL
Other Content Info: DIESEL
Reg Status: REMOVED
Remove Close Date: 1991-09-17 00:00:00
Year Installed: 1965-01-01 00:00:00
Pipe Type: SINGLE WALL
Delivery System: SUCTION
Monitor Code: 07
UST Monitor Method: SW TANK SW PRESSURE PIPE W/RESTRICTIVE LLD W/DAILY RECONCILIATION OR WEEKLY GAUGING: TANK AND PIPE TEST ANNUALLY

UST Name: UNDERGROUND TANK 114292 T004
Last Update: 2012-11-02 14:17:38
Permit Number: 114292
Tank Type: DOUBLE WALL
Additional Id: NT1534 T1, RT2441
Capacity Gallons: 12000
UST Contents: DIESEL
Other Content Info: DIESEL
Reg Status: ACTIVE
Remove Close Date: Not reported
Year Installed: 1991-01-01 00:00:00
Pipe Type: DOUBLE WALL
Delivery System: SUCTION
Monitor Code: 21
UST Monitor Method: DW TANK DW SUCTION AND/ OR GRAVITY PIPING WITH INTERSTITIAL MONITORS: INTERSTITIAL.

UST Name: UNDERGROUND TANK 114292 T005
Last Update: 2012-11-02 14:17:38
Permit Number: 114292
Tank Type: DOUBLE WALL
Additional Id: NT1534 T2/AT 5185
Capacity Gallons: 12000
UST Contents: DIESEL
Other Content Info: DIESEL
Reg Status: CLOSED
Remove Close Date: 2005-11-09 00:00:00
Year Installed: 1991-01-01 00:00:00
Pipe Type: DOUBLE WALL
Delivery System: SUCTION
Monitor Code: 21

Map ID
Direction
Distance
Elevation

MAP FINDINGS

Site

Database(s)

EDR ID Number
EPA ID Number

SHARP MEMORIAL HOSPITAL (Continued)

1000368476

UST Monitor Method: DW TANK DW SUCTION AND/ OR GRAVITY PIPING WITH INTERSTITIAL MONITORS: INTERSTITIAL.

UST Name: UNDERGROUND TANK 114292 T006

Last Update: 2012-11-02 14:17:38

Permit Number: 114292

Tank Type: DOUBLE WALL

Additional Id: NT1534 T3, RT2441

Capacity Gallons: 12000

UST Contents: DIESEL

Other Content Info: DIESEL

Reg Status: ACTIVE

Remove Close Date: Not reported

Year Installed: 1991-01-01 00:00:00

Pipe Type: DOUBLE WALL

Delivery System: SUCTION

Monitor Code: 21

UST Monitor Method: DW TANK DW SUCTION AND/ OR GRAVITY PIPING WITH INTERSTITIAL MONITORS: INTERSTITIAL.

UST Name: UNDERGROUND TANK 114292 T007

Last Update: 2012-11-02 14:17:38

Permit Number: 114292

Tank Type: DOUBLE WALL

Additional Id: NT1534 T4, RT2441

Capacity Gallons: 12000

UST Contents: DIESEL

Other Content Info: DIESEL

Reg Status: ACTIVE

Remove Close Date: Not reported

Year Installed: 1991-01-01 00:00:00

Pipe Type: DOUBLE WALL

Delivery System: SUCTION

Monitor Code: 21

UST Monitor Method: DW TANK DW SUCTION AND/ OR GRAVITY PIPING WITH INTERSTITIAL MONITORS: INTERSTITIAL.

CERS HAZ WASTE:

Name: SHARP MEMORIAL COMMUNITY HOSP

Address: 7901 FROST ST

City,State,Zip: SAN DIEGO, CA 92123

Site ID: 402018

CERS ID: 10390258

CERS Description: Hazardous Waste Generator

SWEEPS UST:

Name: D N SHARP MEM COMM HOSPITAL

Address: 7901 FROST ST

City: SAN DIEGO

Status: Active

Comp Number: 14292

Number: 9

Board Of Equalization: 44-022865

Referral Date: Not reported

Action Date: 06-26-92

Map ID
Direction
Distance
Elevation

MAP FINDINGS

Site

Database(s)

EDR ID Number
EPA ID Number

SHARP MEMORIAL HOSPITAL (Continued)

1000368476

Created Date: 02-29-88
Owner Tank Id: Not reported
SWRCB Tank Id: 37-000-014292-000004
Tank Status: A
Capacity: 12000
Active Date: Not reported
Tank Use: M.V. FUEL
STG: P
Content: OTHER
Number Of Tanks: 4

Name: D N SHARP MEM COMM HOSPITAL
Address: 7901 FROST ST
City: SAN DIEGO
Status: Active
Comp Number: 14292
Number: 9
Board Of Equalization: 44-022865
Referral Date: Not reported
Action Date: 06-26-92
Created Date: 02-29-88
Owner Tank Id: Not reported
SWRCB Tank Id: 37-000-014292-000005
Tank Status: A
Capacity: 12000
Active Date: Not reported
Tank Use: M.V. FUEL
STG: P
Content: OTHER
Number Of Tanks: Not reported

Name: D N SHARP MEM COMM HOSPITAL
Address: 7901 FROST ST
City: SAN DIEGO
Status: Active
Comp Number: 14292
Number: 9
Board Of Equalization: 44-022865
Referral Date: Not reported
Action Date: 06-26-92
Created Date: 02-29-88
Owner Tank Id: Not reported
SWRCB Tank Id: 37-000-014292-000006
Tank Status: A
Capacity: 12000
Active Date: Not reported
Tank Use: M.V. FUEL
STG: P
Content: OTHER
Number Of Tanks: Not reported

Name: D N SHARP MEM COMM HOSPITAL
Address: 7901 FROST ST
City: SAN DIEGO
Status: Active
Comp Number: 14292
Number: 9

Map ID
Direction
Distance
Elevation

MAP FINDINGS

Site

Database(s)

EDR ID Number
EPA ID Number

SHARP MEMORIAL HOSPITAL (Continued)

1000368476

Board Of Equalization: 44-022865
Referral Date: Not reported
Action Date: 06-26-92
Created Date: 02-29-88
Owner Tank Id: Not reported
SWRCB Tank Id: 37-000-014292-000007
Tank Status: A
Capacity: 12000
Active Date: Not reported
Tank Use: M.V. FUEL
STG: P
Content: OTHER
Number Of Tanks: Not reported

CERS TANKS:

Name: SHARP MEMORIAL COMMUNITY HOSP
Address: 7901 FROST ST
City,State,Zip: SAN DIEGO, CA 92123
Site ID: 402018
CERS ID: 10390258
CERS Description: Underground Storage Tank

CHMIRS:

Name: Not reported
Address: 7901 FROST ST
City,State,Zip: SAN DIEGO, CA 92123
OES Incident Number: 8-4534
OES notification: 10/06/1998
OES Date: Not reported
OES Time: Not reported
Date Completed: Not reported
Property Use: Not reported
Agency Id Number: Not reported
Agency Incident Number: Not reported
Time Notified: Not reported
Time Completed: Not reported
Surrounding Area: Not reported
Estimated Temperature: Not reported
Property Management: Not reported
More Than Two Substances Involved?: Not reported
Resp Agncy Personel # Of Decontaminated: Not reported
Responding Agency Personel # Of Injuries: Not reported
Responding Agency Personel # Of Fatalities: Not reported
Others Number Of Decontaminated: Not reported
Others Number Of Injuries: Not reported
Others Number Of Fatalities: Not reported
Vehicle Make/year: Not reported
Vehicle License Number: Not reported
Vehicle State: Not reported
Vehicle Id Number: Not reported
CA DOT PUC/ICC Number: Not reported
Company Name: Not reported
Reporting Officer Name/ID: Not reported
Report Date: Not reported
Facility Telephone: Not reported
Waterway Involved: No

Map ID
Direction
Distance
Elevation

MAP FINDINGS

Site

Database(s)

EDR ID Number
EPA ID Number

SHARP MEMORIAL HOSPITAL (Continued)

1000368476

Waterway:	Not reported
Spill Site:	Not reported
Cleanup By:	Contractor
Containment:	Not reported
What Happened:	Not reported
Type:	Not reported
Measure:	Not reported
Other:	Not reported
Date/Time:	Not reported
Year:	1998
Agency:	Sharp Healthcare
Incident Date:	10/5/199812:00:00 AM
Admin Agency:	San Diego County Health Services Dept.
Amount:	Not reported
Contained:	Yes
Site Type:	Industrial Plant
E Date:	Not reported
Substance:	Hydraulic oil
Gallons:	130
Unknown:	0
Substance #2:	Not reported
Substance #3:	Not reported
Evacuations:	0
Number of Injuries:	0
Number of Fatalities:	0
#1 Pipeline:	Not reported
#2 Pipeline:	Not reported
#3 Pipeline:	Not reported
#1 Vessel >= 300 Tons:	Not reported
#2 Vessel >= 300 Tons:	Not reported
#3 Vessel >= 300 Tons:	Not reported
Evacs:	Not reported
Injuries:	Not reported
Fatals:	Not reported
Comments:	Not reported
Description:	Leak in a casing for the hydraulic ram that drives a elevator. Spill is contained within the soil underneath the elevator shaft.
Name:	Not reported
Address:	7901 FROST ST
City,State,Zip:	SAN DIEGO, CA 92123
OES Incident Number:	4-0524
OES notification:	01/27/2014
OES Date:	Not reported
OES Time:	Not reported
Date Completed:	Not reported
Property Use:	Not reported
Agency Id Number:	Not reported
Agency Incident Number:	Not reported
Time Notified:	Not reported
Time Completed:	Not reported
Surrounding Area:	Not reported
Estimated Temperature:	Not reported
Property Management:	Not reported
More Than Two Substances Involved?:	Not reported
Resp Agency Personel # Of Decontaminated:	Not reported

Map ID
Direction
Distance
Elevation

MAP FINDINGS

Site

Database(s)

EDR ID Number
EPA ID Number

SHARP MEMORIAL HOSPITAL (Continued)

1000368476

Responding Agency Personel # Of Injuries:	Not reported
Responding Agency Personel # Of Fatalities:	Not reported
Others Number Of Decontaminated:	Not reported
Others Number Of Injuries:	Not reported
Others Number Of Fatalities:	Not reported
Vehicle Make/year:	Not reported
Vehicle License Number:	Not reported
Vehicle State:	Not reported
Vehicle Id Number:	Not reported
CA DOT PUC/ICC Number:	Not reported
Company Name:	Not reported
Reporting Officer Name/ID:	Not reported
Report Date:	Not reported
Facility Telephone:	Not reported
Waterway Involved:	Yes
Waterway:	Storm drain
Spill Site:	Other
Cleanup By:	No
Containment:	Not reported
What Happened:	Not reported
Type:	Not reported
Measure:	Not reported
Other:	Not reported
Type:	OTHER
Measure:	Gal(s)
Other:	Fire Suppression Water
Type:	OTHER
Measure:	Gal(s)
Other:	Fire Suppression Foam
Date/Time:	1000
Year:	2014
Agency:	Sharp Memorial Hospital
Incident Date:	1/27/2014
Admin Agency:	Not reported
Amount:	Not reported
Contained:	Yes
Site Type:	Storm drain
E Date:	Not reported
Substance:	Fire Suppression Water
Quantity Released:	40-50
Unknown:	Not reported
Substance #2:	Fire Suppression Foam 10
Substance #3:	Not reported
Evacuations:	Not reported
Number of Injuries:	Not reported
Number of Fatalities:	Not reported
#1 Pipeline:	No
#2 Pipeline:	No
#3 Pipeline:	No
#1 Vessel >= 300 Tons:	No
#2 Vessel >= 300 Tons:	No
#3 Vessel >= 300 Tons:	No
Evacs:	No
Injuries:	Unknown
Fatals:	No
Comments:	Not reported
Description:	Caller states substance was released to the storm

Map ID
Direction
Distance
Elevation

MAP FINDINGS

Site

Database(s)

EDR ID Number
EPA ID Number

SHARP MEMORIAL HOSPITAL (Continued)

1000368476

drain due to a parking structure fire. Caller states a private contractor was hired and clean-up has been completed. Incident location was a Hospital Parking Structure.

FINDS:

Registry ID: 110002696002

Click Here:

Environmental Interest/Information System:

California Hazardous Waste Tracking System - Datamart (HWTS-DATAMART) provides California with information on hazardous waste shipments for generators, transporters, and treatment, storage, and disposal facilities.

HAZARDOUS AIR POLLUTANT MAJOR

RCRAInfo is a national information system that supports the Resource Conservation and Recovery Act (RCRA) program through the tracking of events and activities related to facilities that generate, transport, and treat, store, or dispose of hazardous waste. RCRAInfo allows RCRA program staff to track the notification, permit, compliance, and corrective action activities required under RCRA.

STATE MASTER

HAZARDOUS WASTE BIENNIAL REPORTER

Registry ID: 110055868155

Click Here:

Environmental Interest/Information System:

STATE MASTER

[Click this hyperlink](#) while viewing on your computer to access additional FINDS: detail in the EDR Site Report.

ECHO:

Envid: 1000368476
Registry ID: 110002696002
DFR URL: <http://echo.epa.gov/detailed-facility-report?fid=110002696002>
Name: SHARP MEMORIAL HOSPITAL
Address: 7901 FROST STREET
City,State,Zip: SAN DIEGO, CA 92123

EMI:

Name: SHARP MEMORIAL HOSPITAL
Address: 7901 FROST ST
City,State,Zip: SAN DIEGO, CA 92123
Year: 1998
County Code: 37
Air Basin: SD
Facility ID: 358
Air District Name: SD
SIC Code: 8062
Air District Name: SAN DIEGO COUNTY APCD
Community Health Air Pollution Info System: Not reported
Consolidated Emission Reporting Rule: Not reported
Total Organic Hydrocarbon Gases Tons/Yr: 1
Reactive Organic Gases Tons/Yr: 0
Carbon Monoxide Emissions Tons/Yr: 0

Map ID
Direction
Distance
Elevation

MAP FINDINGS

Site

Database(s)

EDR ID Number
EPA ID Number

SHARP MEMORIAL HOSPITAL (Continued)

1000368476

NOX - Oxides of Nitrogen Tons/Yr: 3
SOX - Oxides of Sulphur Tons/Yr: 0
Particulate Matter Tons/Yr: 1
Part. Matter 10 Micrometers and Smlr Tons/Yr:1

Name: SHARP MEMORIAL HOSPITAL
Address: 7901 FROST ST
City,State,Zip: SAN DIEGO, CA 92123
Year: 1999
County Code: 37
Air Basin: SD
Facility ID: 358
Air District Name: SD
SIC Code: 8062
Air District Name: SAN DIEGO COUNTY APCD
Community Health Air Pollution Info System: Not reported
Consolidated Emission Reporting Rule: Not reported
Total Organic Hydrocarbon Gases Tons/Yr: 1
Reactive Organic Gases Tons/Yr: 0
Carbon Monoxide Emissions Tons/Yr: 0
NOX - Oxides of Nitrogen Tons/Yr: 3
SOX - Oxides of Sulphur Tons/Yr: 0
Particulate Matter Tons/Yr: 1
Part. Matter 10 Micrometers and Smlr Tons/Yr:1

Name: SHARP MEMORIAL HOSPITAL
Address: 7901 FROST ST
City,State,Zip: SAN DIEGO, CA 92123
Year: 2000
County Code: 37
Air Basin: SD
Facility ID: 358
Air District Name: SD
SIC Code: 8062
Air District Name: SAN DIEGO COUNTY APCD
Community Health Air Pollution Info System: Not reported
Consolidated Emission Reporting Rule: Not reported
Total Organic Hydrocarbon Gases Tons/Yr: 1
Reactive Organic Gases Tons/Yr: 0
Carbon Monoxide Emissions Tons/Yr: 0
NOX - Oxides of Nitrogen Tons/Yr: 3
SOX - Oxides of Sulphur Tons/Yr: 0
Particulate Matter Tons/Yr: 1
Part. Matter 10 Micrometers and Smlr Tons/Yr:1

Name: SHARP MEMORIAL HOSPITAL
Address: 7901 FROST ST
City,State,Zip: SAN DIEGO, CA 92123
Year: 2001
County Code: 37
Air Basin: SD
Facility ID: 358
Air District Name: SD
SIC Code: 8062
Air District Name: SAN DIEGO COUNTY APCD
Community Health Air Pollution Info System: Not reported
Consolidated Emission Reporting Rule: Not reported

Map ID
Direction
Distance
Elevation

MAP FINDINGS

Site

Database(s)

EDR ID Number
EPA ID Number

SHARP MEMORIAL HOSPITAL (Continued)

1000368476

Total Organic Hydrocarbon Gases Tons/Yr: 1
Reactive Organic Gases Tons/Yr: 0
Carbon Monoxide Emissions Tons/Yr: 0
NOX - Oxides of Nitrogen Tons/Yr: 3
SOX - Oxides of Sulphur Tons/Yr: 0
Particulate Matter Tons/Yr: 1
Part. Matter 10 Micrometers and Smlr Tons/Yr:1

Name: SHARP MEMORIAL HOSPITAL
Address: 7901 FROST ST
City,State,Zip: SAN DIEGO, CA 92123
Year: 2002
County Code: 37
Air Basin: SD
Facility ID: 358
Air District Name: SD
SIC Code: 8062
Air District Name: SAN DIEGO COUNTY APCD
Community Health Air Pollution Info System: Not reported
Consolidated Emission Reporting Rule: Not reported
Total Organic Hydrocarbon Gases Tons/Yr: 1
Reactive Organic Gases Tons/Yr: 0
Carbon Monoxide Emissions Tons/Yr: 0
NOX - Oxides of Nitrogen Tons/Yr: 3
SOX - Oxides of Sulphur Tons/Yr: 0
Particulate Matter Tons/Yr: 1
Part. Matter 10 Micrometers and Smlr Tons/Yr:1

Name: SHARP MEMORIAL HOSPITAL
Address: 7901 FROST ST
City,State,Zip: SAN DIEGO, CA 92123
Year: 2003
County Code: 37
Air Basin: SD
Facility ID: 358
Air District Name: SD
SIC Code: 8062
Air District Name: SAN DIEGO COUNTY APCD
Community Health Air Pollution Info System: Not reported
Consolidated Emission Reporting Rule: Not reported
Total Organic Hydrocarbon Gases Tons/Yr: 1
Reactive Organic Gases Tons/Yr: 0
Carbon Monoxide Emissions Tons/Yr: 0
NOX - Oxides of Nitrogen Tons/Yr: 2
SOX - Oxides of Sulphur Tons/Yr: 0
Particulate Matter Tons/Yr: 1
Part. Matter 10 Micrometers and Smlr Tons/Yr:1

Name: SHARP MEMORIAL HOSPITAL
Address: 7901 FROST ST
City,State,Zip: SAN DIEGO, CA 92123
Year: 2004
County Code: 37
Air Basin: SD
Facility ID: 358
Air District Name: SD
SIC Code: 8062

Map ID
Direction
Distance
Elevation

MAP FINDINGS

Site

Database(s)

EDR ID Number
EPA ID Number

SHARP MEMORIAL HOSPITAL (Continued)

1000368476

Air District Name: SAN DIEGO COUNTY APCD
Community Health Air Pollution Info System: Not reported
Consolidated Emission Reporting Rule: Not reported
Total Organic Hydrocarbon Gases Tons/Yr: 0.76964075
Reactive Organic Gases Tons/Yr: 0.3869938
Carbon Monoxide Emissions Tons/Yr: 0.087836
NOX - Oxides of Nitrogen Tons/Yr: 2.292977
SOX - Oxides of Sulphur Tons/Yr: 0.048848
Particulate Matter Tons/Yr: 0.5361005
Part. Matter 10 Micrometers and Smlr Tons/Yr:0.5353355

NY MANIFEST:

Name: SHARP MEMORIAL HOSPITAL
Address: 7901 FROST STREET
City,State,Zip: SAN DIEGO, CA 92123
Country: USA
EPA ID: CAD981404668
Facility Status: Not reported
Location Address 1: 7901 FROST ST
Code: BP
Location Address 2: Not reported
Total Tanks: Not reported
Location City: SAN DIEGO
Location State: CA
Location Zip: 92123
Location Zip 4: Not reported

NY MANIFEST:

EPAID: CAD981404668
Mailing Name: SHARP MEMORIAL HOSPITAL
Mailing Contact: K MUTH
Mailing Address 1: 7901 FROST ST
Mailing Address 2: Not reported
Mailing City: SAN DIEGA
Mailing State: CA
Mailing Zip: 92123
Mailing Zip 4: Not reported
Mailing Country: USA
Mailing Phone: 6195413663

CERS:

Name: SHARP MEMORIAL COMMUNITY HOSP
Address: 7901 FROST ST
City,State,Zip: SAN DIEGO, CA 92123
Site ID: 402018
CERS ID: 10390258
CERS Description: Chemical Storage Facilities

Violations:

Site ID: 402018
Site Name: SHARP MEMORIAL COMMUNITY HOSP
Violation Date: 08-16-2019
Citation: HSC 6.95 Multiple - California Health and Safety Code, Chapter 6.95, Section(s) Multiple
Violation Description: Business Plan Program - Administration/Documentation - General
Violation Notes: Returned to compliance on 09/16/2019. Inspection Sequence

Map ID
Direction
Distance
Elevation

MAP FINDINGS

Site

Database(s)

EDR ID Number
EPA ID Number

SHARP MEMORIAL HOSPITAL (Continued)

1000368476

ID:6327632;Violation:HMD1001 Unified Program Facility permit not obtained for hazardous materials. SDCC 68.904; 68.905; 68.906, 68.907; 68.907.1

Violation Division: San Diego County Department of Env Health
Violation Program: HMRRP
Violation Source: CERS,

Site ID: 402018
Site Name: SHARP MEMORIAL COMMUNITY HOSP
Violation Date: 08-16-2019
Citation: HSC 6.7 Multiple - California Health and Safety Code, Chapter 6.7, Section(s) Multiple
Violation Description: UST Program -General - Must include violation description, proper statute and regulation citation in the "comment" section.
Violation Notes: Returned to compliance on 09/15/2019. Inspection Sequence ID:6327632;Tank ID:23542,23541,23539;Violation:HMD3101 Unified Program Facility Permit not obtained &/or maintained for UST. HSC 25284(a), SDCC 68.904; 68.905; 68.906; 68.907; 68.907.1; 68.1003(a); 68.1005

Violation Division: San Diego County Department of Env Health
Violation Program: UST
Violation Source: CERS,

Site ID: 402018
Site Name: SHARP MEMORIAL COMMUNITY HOSP
Violation Date: 03-21-2017
Citation: HSC 6.75 25299.30-25299.34 - California Health and Safety Code, Chapter 6.75, Section(s) 25299.30-25299.34
Violation Description: Failure to submit and maintain complete and current Certification of Financial Responsibility or other mechanism of financial assurance.
Violation Notes: Returned to compliance on 04/19/2017. Inspection Sequence ID:5646018;Tank ID:23539,23541,23542;Violation Description:Failure to submit and maintain complete and current Certification of Financial Responsibility or other mechanism of financial assurance. HSC 25292.2, 25299.30-25299.34; 23 CCR 2711; 2808.1, 2809-2809.2

Violation Division: San Diego County Department of Env Health
Violation Program: UST
Violation Source: CERS,

Site ID: 402018
Site Name: SHARP MEMORIAL COMMUNITY HOSP
Violation Date: 03-21-2018
Citation: HSC 6.95 25508(a)(1) - California Health and Safety Code, Chapter 6.95, Section(s) 25508(a)(1)
Violation Description: Failure to complete and electronically submit hazardous material inventory information for all reportable hazardous materials on site at or above reportable quantities.
Violation Notes: Returned to compliance on 04/19/2018. Inspection Sequence ID:5855182

Violation Division: San Diego County Department of Env Health
Violation Program: HMRRP
Violation Source: CERS,

Site ID: 402018
Site Name: SHARP MEMORIAL COMMUNITY HOSP
Violation Date: 03-21-2018
Citation: HSC 6.75 25299.30-25299.34 - California Health and Safety Code, Chapter 6.75, Section(s) 25299.30-25299.34
Violation Description: Failure to submit and maintain complete and current Certification of

Map ID
Direction
Distance
Elevation

MAP FINDINGS

Site

Database(s)

EDR ID Number
EPA ID Number

SHARP MEMORIAL HOSPITAL (Continued)

1000368476

Violation Notes: Financial Responsibility or other mechanism of financial assurance. Returned to compliance on 04/19/2018. Inspection Sequence ID:5855182; Tank ID:23539,23541,23542; Violation Description: Failure to submit and maintain complete and current Certification of Financial Responsibility or other mechanism of financial assurance. HSC 25292.2(a), 25299.30-34; 23 CCR 2711(a)(11), 2808.1, 2809-2809.2

Violation Division: San Diego County Department of Env Health
Violation Program: UST
Violation Source: CERS,

Site ID: 402018
Site Name: SHARP MEMORIAL COMMUNITY HOSP
Violation Date: 03-21-2018
Citation: 22 CCR 12 66262.34(f) - California Code of Regulations, Title 22, Chapter 12, Section(s) 66262.34(f)

Violation Description: Failure to properly label hazardous waste accumulation containers and portable tanks with the following requirements: "Hazardous Waste", name and address of the generator, physical and chemical characteristics of the Hazardous Waste, and starting accumulation date.

Violation Notes: Returned to compliance on 04/08/2019. Inspection Sequence ID:5855182
Violation Division: San Diego County Department of Env Health
Violation Program: HW
Violation Source: CERS,

Site ID: 402018
Site Name: SHARP MEMORIAL COMMUNITY HOSP
Violation Date: 03-21-2018
Citation: HSC 6.5 25123.3(h)(1) - California Health and Safety Code, Chapter 6.5, Section(s) 25123.3(h)(1)

Violation Description: Failure to send hazardous waste offsite for treatment, storage, or disposal within 180 days (or 270 days if waste is transported over 200 miles) for a generator who generates less than 1000 kilogram per month if all of the following conditions are met: (1) The quantity of hazardous waste accumulated onsite never exceeds 6,000 kilograms. (2) The generator complies with the requirements of 40 Code of Federal Regulations section 262.34(d), (e) and (f). (3) The generator does not hold acutely hazardous waste or extremely hazardous waste in an amount greater than one kilogram for more than 90 days.

Violation Notes: Returned to compliance on 04/08/2019. Inspection Sequence ID:5855182
Violation Division: San Diego County Department of Env Health
Violation Program: HW
Violation Source: CERS,

Site ID: 402018
Site Name: SHARP MEMORIAL COMMUNITY HOSP
Violation Date: 03-21-2017
Citation: 23 CCR 16 2715(c) - California Code of Regulations, Title 23, Chapter 16, Section(s) 2715(c)

Violation Description: Failure to comply with one or more of the following designated operator (DO) monthly inspection requirements: Be performed by an ICC certified DO. Inspect monthly alarm history report, check that alarms are documented and responded to appropriately, and attach a copy. Inspect for the presence of liquid/debris in spill containers. Inspect for the presence of liquid/debris in under dispenser containment (UDC) and ensure that the monitoring equipment is positioned correctly. Inspect for liquid or debris in containment sumps where an alarm

Map ID
Direction
Distance
Elevation

MAP FINDINGS

Site

Database(s)

EDR ID Number
EPA ID Number

SHARP MEMORIAL HOSPITAL (Continued)

1000368476

Violation Notes: occurred with no service visit. Check that all testing and maintenance has been completed and documented. Verify that all facility employees have been properly trained.
Returned to compliance on 04/19/2017. Inspection Sequence ID:5646018;Tank ID:23539,23541,23542;Violation Description:Failure to comply with one or more of the designated operator monthly inspection requirements: failed to inspect the monthly alarm history report; attach a copy of the alarm history; failed to inspect for the presence of liquid or debris in the spill container/spill bucket and under dispenser containment; failed to inspect the under dispenser containment to ensure that monitoring equipment is placed in the proper position; failure to inspect for liquid or debris in the containment sump where an alarm occurred or for which there is no record of a service visit; or failure to check that all testing and maintenance has been completed and documented. 23 CCR 2715

Violation Division: San Diego County Department of Env Health
Violation Program: UST
Violation Source: CERS,

Site ID: 402018
Site Name: SHARP MEMORIAL COMMUNITY HOSP
Violation Date: 03-21-2018
Citation: 22 CCR 12 66262.12 - California Code of Regulations, Title 22, Chapter 12, Section(s) 66262.12

Violation Description: Failure to obtain an Identification Number prior to treating, storing, disposing of, transporting or offering for transportation any hazardous waste.

Violation Notes: Returned to compliance on 03/27/2018. Inspection Sequence ID:5855182
Violation Division: San Diego County Department of Env Health
Violation Program: HW
Violation Source: CERS,

Site ID: 402018
Site Name: SHARP MEMORIAL COMMUNITY HOSP
Violation Date: 04-08-2019
Citation: 40 CFR 1 262.34(d)(5)(iii) - U.S. Code of Federal Regulations, Title 40, Chapter 1, Section(s) 262.34(d)(5)(iii)

Violation Description: Failure to ensure that all employees are thoroughly familiar with proper waste handling and emergency procedures, relevant to their responsibilities during normal facility operations and emergencies.

Violation Notes: Returned to compliance on 05/31/2019. Inspection Sequence ID:6238809
Violation Division: San Diego County Department of Env Health
Violation Program: HW
Violation Source: CERS,

Site ID: 402018
Site Name: SHARP MEMORIAL COMMUNITY HOSP
Violation Date: 04-10-2015
Citation: HSC 6.95 25507 - California Health and Safety Code, Chapter 6.95, Section(s) 25507

Violation Description: Failure to adequately establish and implement a business plan when storing/handling a hazardous material at or above reportable quantities.

Violation Notes: Returned to compliance on 05/12/2015.
Violation Division: San Diego County Department of Env Health
Violation Program: HMRRP
Violation Source: CERS,

Map ID
Direction
Distance
Elevation

MAP FINDINGS

Site

Database(s)

EDR ID Number
EPA ID Number

SHARP MEMORIAL HOSPITAL (Continued)

1000368476

Site ID: 402018
Site Name: SHARP MEMORIAL COMMUNITY HOSP
Violation Date: 04-08-2019
Citation: 22 CCR 12 66262.11 - California Code of Regulations, Title 22, Chapter 12, Section(s) 66262.11
Violation Description: Failure to determine if wastes generated are hazardous waste by using generator knowledge or applying testing method.
Violation Notes: Returned to compliance on 09/30/2019. Inspection Sequence ID:6238809
Violation Division: San Diego County Department of Env Health
Violation Program: HW
Violation Source: CERS,

Site ID: 402018
Site Name: SHARP MEMORIAL COMMUNITY HOSP
Violation Date: 03-21-2018
Citation: HSC 6.95 25508(a)(1) - California Health and Safety Code, Chapter 6.95, Section(s) 25508(a)(1)
Violation Description: Failure to annually review and electronically certify that the business plan is complete and accurate on or before the annual due date.
Violation Notes: Returned to compliance on 04/19/2018. Inspection Sequence ID:5855182
Violation Division: San Diego County Department of Env Health
Violation Program: HMRRP
Violation Source: CERS,

Site ID: 402018
Site Name: SHARP MEMORIAL COMMUNITY HOSP
Violation Date: 04-08-2019
Citation: HSC 6.95 25508(a)(1) - California Health and Safety Code, Chapter 6.95, Section(s) 25508(a)(1)
Violation Description: Failure to complete and electronically submit hazardous material inventory information for all reportable hazardous materials on site at or above reportable quantities.
Violation Notes: Returned to compliance on 05/29/2019. Inspection Sequence ID:6238809
Violation Division: San Diego County Department of Env Health
Violation Program: HMRRP
Violation Source: CERS,

Site ID: 402018
Site Name: SHARP MEMORIAL COMMUNITY HOSP
Violation Date: 08-16-2019
Citation: 40 CFR 1 262.34(d)(5)(iii) - U.S. Code of Federal Regulations, Title 40, Chapter 1, Section(s) 262.34(d)(5)(iii)
Violation Description: Failure to ensure that all employees are thoroughly familiar with proper waste handling and emergency procedures, relevant to their responsibilities during normal facility operations and emergencies.
Violation Notes: Returned to compliance on 08/27/2019. Inspection Sequence ID:6327632
Violation Division: San Diego County Department of Env Health
Violation Program: HW
Violation Source: CERS,

Site ID: 402018
Site Name: SHARP MEMORIAL COMMUNITY HOSP
Violation Date: 04-08-2019
Citation: HSC 6.95 25508(a)(1) - California Health and Safety Code, Chapter 6.95, Section(s) 25508(a)(1)
Violation Description: Failure to complete and electronically submit a site map with all

Map ID
Direction
Distance
Elevation

MAP FINDINGS

Site

Database(s)

EDR ID Number
EPA ID Number

SHARP MEMORIAL HOSPITAL (Continued)

1000368476

Violation Notes: required content.
Returned to compliance on 11/22/2019. Inspection Sequence ID:6238809
Violation Division: San Diego County Department of Env Health
Violation Program: HMRRP
Violation Source: CERS,

Site ID: 402018
Site Name: SHARP MEMORIAL COMMUNITY HOSP
Violation Date: 03-24-2021
Citation: HSC 6.95 25508(a)(3) - California Health and Safety Code, Chapter 6.95, Section(s) 25508(a)(3)

Violation Description: Failure to complete and electronically submit the Business Activities Page and/or Business Owner Operator Identification Page.

Violation Notes: Returned to compliance on 03/31/2021. Inspection Sequence ID:6611153
Violation Division: San Diego County Department of Env Health
Violation Program: HMRRP
Violation Source: CERS,

Site ID: 402018
Site Name: SHARP MEMORIAL COMMUNITY HOSP
Violation Date: 04-15-2014
Citation: HSC 6.95 25510 - California Health and Safety Code, Chapter 6.95, Section(s) 25510

Violation Description: Failure to update hazardous material inventory within 30 days when one of the following occurs: A 100 percent or more increase in the quantity of a previously disclosed material. Any handling of a previously undisclosed hazardous materials A change of business address, business ownership, or business name.

Violation Notes: Returned to compliance on 06/16/2014. Inspection Sequence ID:4094432
Violation Division: San Diego County Department of Env Health
Violation Program: HMRRP
Violation Source: CERS,

Site ID: 402018
Site Name: SHARP MEMORIAL COMMUNITY HOSP
Violation Date: 03-21-2018
Citation: HSC 6.95 25508.1(a)-(f) - California Health and Safety Code, Chapter 6.95, Section(s) 25508.1(a)-(f)

Violation Description: Failure to electronically update business plan within 30 days of any one of the following events: A 100 percent or more increase in the quantity of a previously disclosed material. Any handling of a previously undisclosed hazardous materials at or above reportable quantities. A change of business address, business ownership, or business name. A substantial change in the handler's operations that requires modification to any portion of the business plan.

Violation Notes: Returned to compliance on 04/19/2018. Inspection Sequence ID:5855182
Violation Division: San Diego County Department of Env Health
Violation Program: HMRRP
Violation Source: CERS,

Site ID: 402018
Site Name: SHARP MEMORIAL COMMUNITY HOSP
Violation Date: 08-16-2019
Citation: 22 CCR 12 66262.11 - California Code of Regulations, Title 22, Chapter 12, Section(s) 66262.11

Violation Description: Failure to determine if wastes generated are hazardous waste by using generator knowledge or applying testing method.

Map ID
Direction
Distance
Elevation

MAP FINDINGS

Site

Database(s)

EDR ID Number
EPA ID Number

SHARP MEMORIAL HOSPITAL (Continued)

1000368476

Violation Notes: Returned to compliance on 08/27/2019. Inspection Sequence ID:6327632
Violation Division: San Diego County Department of Env Health
Violation Program: HW
Violation Source: CERS,

Site ID: 402018
Site Name: SHARP MEMORIAL COMMUNITY HOSP
Violation Date: 08-16-2019
Citation: HSC 6.5 Multiple - California Health and Safety Code, Chapter 6.5, Section(s) Multiple
Violation Description: Hazardous Waste Generator Program - Administration/Documentation - General

Violation Notes: Returned to compliance on 09/16/2019. Inspection Sequence ID:6327632;Violation:HMD0131 Unified Program Facility Permit not obtained &/or maintained for the generation of hazardous waste. SDCC 68.904; 68.905; 68.907.1

Violation Division: San Diego County Department of Env Health
Violation Program: HW
Violation Source: CERS,

Site ID: 402018
Site Name: SHARP MEMORIAL COMMUNITY HOSP
Violation Date: 04-15-2014
Citation: 22 CCR 12 66262.34(f) - California Code of Regulations, Title 22, Chapter 12, Section(s) 66262.34(f)
Violation Description: Failure to properly label hazardous waste accumulation containers with the following requirements: "Hazardous Waste", name and address of the generator, physical and chemical characteristics of the Hazardous Waste, and starting accumulation date.

Violation Notes: Returned to compliance on 07/16/2014. Inspection Sequence ID:4094432
Violation Division: San Diego County Department of Env Health
Violation Program: HW
Violation Source: CERS,

Site ID: 402018
Site Name: SHARP MEMORIAL COMMUNITY HOSP
Violation Date: 08-16-2019
Citation: HSC 6.5 25189.5(a),25201(a) - California Health and Safety Code, Chapter 6.5, Section(s) 25189.5(a),25201(a)
Violation Description: Failure to dispose of hazardous waste at a facility which has a permit from DTSC or disposing of hazardous waste at any point which is not authorized according to HSC 6.5.

Violation Notes: Returned to compliance on 08/27/2019. Inspection Sequence ID:6327632
Violation Division: San Diego County Department of Env Health
Violation Program: HW
Violation Source: CERS,

Site ID: 402018
Site Name: SHARP MEMORIAL COMMUNITY HOSP
Violation Date: 04-15-2014
Citation: HSC 6.95 Multiple - California Health and Safety Code, Chapter 6.95, Section(s) Multiple

Violation Description: Business Plan Program - Administration/Documentation - General

Violation Notes: Returned to compliance on 05/16/2014. Inspection Sequence ID:4094432;Violation:HMD1008 Did not submit annual carcinogen/reproductive toxin list. 68.1113(c).

Violation Division: San Diego County Department of Env Health

Map ID
Direction
Distance
Elevation

MAP FINDINGS

Site

Database(s)

EDR ID Number
EPA ID Number

SHARP MEMORIAL HOSPITAL (Continued)

1000368476

Violation Program: HMRRP
Violation Source: CERS,

Site ID: 402018
Site Name: SHARP MEMORIAL COMMUNITY HOSP
Violation Date: 04-10-2015
Citation: HSC 6.7 25284(a)(3) - California Health and Safety Code, Chapter 6.7, Section(s) 25284(a)(3)
Violation Description: Failure to submit, maintain, or implement an owner/operator written agreement.
Violation Notes: Returned to compliance on 05/12/2015.
Violation Division: San Diego County Department of Env Health
Violation Program: UST
Violation Source: CERS,

Site ID: 402018
Site Name: SHARP MEMORIAL COMMUNITY HOSP
Violation Date: 04-08-2019
Citation: 22 CCR 12 66262.20 - California Code of Regulations, Title 22, Chapter 12, Section(s) 66262.20
Violation Description: Failure to prepare a Uniform Hazardous Waste Manifest and, if necessary, a Continuation Sheet, before the transport of a hazardous waste off-site for transfer, treatment, storage, or disposal.
Violation Notes: Returned to compliance on 05/31/2019. Inspection Sequence ID:6238809
Violation Division: San Diego County Department of Env Health
Violation Program: HW
Violation Source: CERS,

Evaluation:
Eval General Type: Other/Unknown
Eval Date: 04-08-2019
Violations Found: Yes
Eval Type: Other, not routine, done by local agency
Eval Notes: Inspector: Zahra Alaaeddine Inspection ID:6238809
Eval Division: San Diego County Department of Env Health
Eval Program: HMRRP
Eval Source: CERS,

Eval General Type: Compliance Evaluation Inspection
Eval Date: 04-10-2015
Violations Found: No
Eval Type: Routine done by local agency
Eval Notes: Inspector: Griffith Gary Inspection ID:4982433
Eval Division: San Diego County Department of Env Health
Eval Program: HW
Eval Source: CERS,

Eval General Type: Compliance Evaluation Inspection
Eval Date: 03-21-2018
Violations Found: Yes
Eval Type: Routine done by local agency
Eval Notes: Inspector: McLernon Benjamin Inspection ID:5855182
Eval Division: San Diego County Department of Env Health
Eval Program: UST
Eval Source: CERS,

Eval General Type: Compliance Evaluation Inspection

Map ID
Direction
Distance
Elevation

MAP FINDINGS

Site

Database(s)

EDR ID Number
EPA ID Number

SHARP MEMORIAL HOSPITAL (Continued)

1000368476

Eval Date: 03-24-2021
Violations Found: Yes
Eval Type: Routine done by local agency
Eval Notes: Inspector: Zahra Alaaeddine Inspection ID:6611153
Eval Division: San Diego County Department of Env Health
Eval Program: HMRRP
Eval Source: CERS,

Eval General Type: Compliance Evaluation Inspection
Eval Date: 04-10-2015
Violations Found: Yes
Eval Type: Routine done by local agency
Eval Notes: Inspector: Griffith Gary Inspection ID:4982433
Eval Division: San Diego County Department of Env Health
Eval Program: UST
Eval Source: CERS,

Eval General Type: Other/Unknown
Eval Date: 04-25-2016
Violations Found: No
Eval Type: Other, not routine, done by local agency
Eval Notes: Inspector: McLernon Benjamin Inspection ID:5478226
Eval Division: San Diego County Department of Env Health
Eval Program: HW
Eval Source: CERS,

Eval General Type: Other/Unknown
Eval Date: 05-13-2020
Violations Found: No
Eval Type: Other, not routine, done by local agency
Eval Notes: "No On-site Inspection" Inspector: Zmily Zanalee Inspection ID:6387071
Eval Division: San Diego County Department of Env Health
Eval Program: UST
Eval Source: CERS,

Eval General Type: Other/Unknown
Eval Date: 08-16-2019
Violations Found: Yes
Eval Type: Other, not routine, done by local agency
Eval Notes: Inspector: Gurfield Arleen Inspection ID:6327632
Eval Division: San Diego County Department of Env Health
Eval Program: HW
Eval Source: CERS,

Eval General Type: Compliance Evaluation Inspection
Eval Date: 03-19-2019
Violations Found: No
Eval Type: Routine done by local agency
Eval Notes: Inspector: Zahra Alaaeddine Inspection ID:6115572
Eval Division: San Diego County Department of Env Health
Eval Program: UST
Eval Source: CERS,

Eval General Type: Compliance Evaluation Inspection
Eval Date: 03-21-2017
Violations Found: Yes
Eval Type: Routine done by local agency

Map ID
Direction
Distance
Elevation

MAP FINDINGS

Site

Database(s)

EDR ID Number
EPA ID Number

SHARP MEMORIAL HOSPITAL (Continued)

1000368476

Eval Notes: Inspector: Zahra Alaaeddine Inspection ID:5646018
Eval Division: San Diego County Department of Env Health
Eval Program: UST
Eval Source: CERS,

Eval General Type: Compliance Evaluation Inspection
Eval Date: 03-21-2018
Violations Found: Yes
Eval Type: Routine done by local agency
Eval Notes: Inspector: McLernon Benjamin Inspection ID:5855182
Eval Division: San Diego County Department of Env Health
Eval Program: HMRRP
Eval Source: CERS,

Eval General Type: Compliance Evaluation Inspection
Eval Date: 03-21-2018
Violations Found: Yes
Eval Type: Routine done by local agency
Eval Notes: Inspector: McLernon Benjamin Inspection ID:5855182
Eval Division: San Diego County Department of Env Health
Eval Program: HW
Eval Source: CERS,

Eval General Type: Compliance Evaluation Inspection
Eval Date: 03-25-2016
Violations Found: No
Eval Type: Routine done by local agency
Eval Notes: Inspector: Norton Louise Inspection ID:5399379
Eval Division: San Diego County Department of Env Health
Eval Program: UST
Eval Source: CERS,

Eval General Type: Compliance Evaluation Inspection
Eval Date: 04-15-2014
Violations Found: No
Eval Type: Routine done by local agency
Eval Notes: Inspector: Griffith Gary Inspection ID:4094432
Eval Division: San Diego County Department of Env Health
Eval Program: UST
Eval Source: CERS,

Eval General Type: Compliance Evaluation Inspection
Eval Date: 04-15-2014
Violations Found: Yes
Eval Type: Routine done by local agency
Eval Notes: Inspector: Griffith Gary Inspection ID:4094432
Eval Division: San Diego County Department of Env Health
Eval Program: HMRRP
Eval Source: CERS,

Eval General Type: Other/Unknown
Eval Date: 04-25-2016
Violations Found: No
Eval Type: Other, not routine, done by local agency
Eval Notes: Inspector: McLernon Benjamin Inspection ID:5478226
Eval Division: San Diego County Department of Env Health
Eval Program: HMRRP

Map ID
Direction
Distance
Elevation

MAP FINDINGS

Site

Database(s)

EDR ID Number
EPA ID Number

SHARP MEMORIAL HOSPITAL (Continued)

1000368476

Eval Source: CERS,

Eval General Type: Other/Unknown
Eval Date: 04-25-2016
Violations Found: No
Eval Type: Other, not routine, done by local agency
Eval Notes: Inspector: McLernon Benjamin Inspection ID:5478226
Eval Division: San Diego County Department of Env Health
Eval Program: UST
Eval Source: CERS,

Eval General Type: Other/Unknown
Eval Date: 08-16-2019
Violations Found: Yes
Eval Type: Other, not routine, done by local agency
Eval Notes: Inspector: Gurfield Arleen Inspection ID:6327632
Eval Division: San Diego County Department of Env Health
Eval Program: UST
Eval Source: CERS,

Eval General Type: Compliance Evaluation Inspection
Eval Date: 03-24-2021
Violations Found: No
Eval Type: Routine done by local agency
Eval Notes: Inspector: Zahra Alaaeddine Inspection ID:6611153
Eval Division: San Diego County Department of Env Health
Eval Program: HW
Eval Source: CERS,

Eval General Type: Compliance Evaluation Inspection
Eval Date: 03-24-2021
Violations Found: No
Eval Type: Routine done by local agency
Eval Notes: Inspector: Zahra Alaaeddine Inspection ID:6611153
Eval Division: San Diego County Department of Env Health
Eval Program: UST
Eval Source: CERS,

Eval General Type: Compliance Evaluation Inspection
Eval Date: 03-25-2016
Violations Found: No
Eval Type: Routine done by local agency
Eval Notes: Inspector: Norton Louise Inspection ID:5399379
Eval Division: San Diego County Department of Env Health
Eval Program: HMRRP
Eval Source: CERS,

Eval General Type: Other/Unknown
Eval Date: 04-08-2019
Violations Found: Yes
Eval Type: Other, not routine, done by local agency
Eval Notes: Inspector: Zahra Alaaeddine Inspection ID:6238809
Eval Division: San Diego County Department of Env Health
Eval Program: HW
Eval Source: CERS,

Eval General Type: Compliance Evaluation Inspection

Map ID
Direction
Distance
Elevation

MAP FINDINGS

Site

Database(s)

EDR ID Number
EPA ID Number

SHARP MEMORIAL HOSPITAL (Continued)

1000368476

Eval Date: 04-10-2015
Violations Found: Yes
Eval Type: Routine done by local agency
Eval Notes: Inspector: Griffith Gary Inspection ID:4982433
Eval Division: San Diego County Department of Env Health
Eval Program: HMRRP
Eval Source: CERS,

Eval General Type: Compliance Evaluation Inspection
Eval Date: 04-15-2014
Violations Found: Yes
Eval Type: Routine done by local agency
Eval Notes: Inspector: Griffith Gary Inspection ID:4094432
Eval Division: San Diego County Department of Env Health
Eval Program: HW
Eval Source: CERS,

Eval General Type: Other/Unknown
Eval Date: 08-16-2019
Violations Found: Yes
Eval Type: Other, not routine, done by local agency
Eval Notes: Inspector: Gurfield Arleen Inspection ID:6327632
Eval Division: San Diego County Department of Env Health
Eval Program: HMRRP
Eval Source: CERS,

Affiliation:

Affiliation Type Desc: CUPA District
Entity Name: San Diego County Env Health Qlty
Entity Title: Not reported
Affiliation Address: PO Box 129261
Affiliation City: San Diego
Affiliation State: CA
Affiliation Country: Not reported
Affiliation Zip: 92112-9261
Affiliation Phone: (858) 505-6880,

Affiliation Type Desc: Document Preparer
Entity Name: Stuart Lyle
Entity Title: Not reported
Affiliation Address: Not reported
Affiliation City: Not reported
Affiliation State: Not reported
Affiliation Country: Not reported
Affiliation Zip: Not reported
Affiliation Phone: ,

Affiliation Type Desc: Environmental Contact
Entity Name: Stuart Lyle
Entity Title: Not reported
Affiliation Address: 7901 Frost Street
Affiliation City: San Diego
Affiliation State: CA
Affiliation Country: Not reported
Affiliation Zip: 92123
Affiliation Phone: ,

Map ID
Direction
Distance
Elevation

MAP FINDINGS

Site

Database(s)

EDR ID Number
EPA ID Number

SHARP MEMORIAL HOSPITAL (Continued)

1000368476

Affiliation Type Desc: Facility Mailing Address
Entity Name: Mailing Address
Entity Title: Not reported
Affiliation Address: 7901 FROST ST
Affiliation City: SAN DIEGO
Affiliation State: CA
Affiliation Country: Not reported
Affiliation Zip: 92123-2701
Affiliation Phone: ,

Affiliation Type Desc: Legal Owner
Entity Name: SHARP HEALTHCARE
Entity Title: Not reported
Affiliation Address: 8695 SPECTRUM CENTER CT
Affiliation City: SAN DIEGO
Affiliation State: CA
Affiliation Country: United States
Affiliation Zip: 92123
Affiliation Phone: (858) 939-3400,

Affiliation Type Desc: UST Tank Operator
Entity Name: Sodexo
Entity Title: Not reported
Affiliation Address: 7901 Frost St
Affiliation City: San Deigo
Affiliation State: CA
Affiliation Country: United States
Affiliation Zip: 92123
Affiliation Phone: (858) 939-3554,

Affiliation Type Desc: Operator
Entity Name: SD HOSPITAL ASSOC
Entity Title: Not reported
Affiliation Address: Not reported
Affiliation City: Not reported
Affiliation State: Not reported
Affiliation Country: Not reported
Affiliation Zip: Not reported
Affiliation Phone: (858) 939-3552,

Affiliation Type Desc: Parent Corporation
Entity Name: SHARP HEALTHCARE
Entity Title: Not reported
Affiliation Address: Not reported
Affiliation City: Not reported
Affiliation State: Not reported
Affiliation Country: Not reported
Affiliation Zip: Not reported
Affiliation Phone: ,

Affiliation Type Desc: Property Owner
Entity Name: SHARP HEALTHCARE
Entity Title: Not reported
Affiliation Address: 8695 SPECTRUM CENTER CT
Affiliation City: SAN DIEGO
Affiliation State: CA
Affiliation Country: United States

Map ID
Direction
Distance
Elevation

MAP FINDINGS

Site

Database(s)

EDR ID Number
EPA ID Number

SHARP MEMORIAL HOSPITAL (Continued)

1000368476

Affiliation Zip: 92123
Affiliation Phone: (858) 939-3550,

Affiliation Type Desc: UST Permit Applicant
Entity Name: ATTN: ARMANDO MONTES, ENGR DEPT
Entity Title: Operations Manager
Affiliation Address: Not reported
Affiliation City: Not reported
Affiliation State: Not reported
Affiliation Country: Not reported
Affiliation Zip: Not reported
Affiliation Phone: (858) 939-4457,

Affiliation Type Desc: Identification Signer
Entity Name: Stuart Lyle
Entity Title: Engineering Director
Affiliation Address: Not reported
Affiliation City: Not reported
Affiliation State: Not reported
Affiliation Country: Not reported
Affiliation Zip: Not reported
Affiliation Phone: ,

Affiliation Type Desc: UST Property Owner Name
Entity Name: SHARP HEALTHCARE
Entity Title: Not reported
Affiliation Address: 8695 SPECTRUM CENTER CT
Affiliation City: SAN DIEGO
Affiliation State: CA
Affiliation Country: United States
Affiliation Zip: 92123
Affiliation Phone: (858) 939-3550,

Affiliation Type Desc: UST Tank Owner
Entity Name: SD HOSPITAL ASSOC
Entity Title: Not reported
Affiliation Address: 7901 FROST ST
Affiliation City: SAN DIEGO
Affiliation State: CA
Affiliation Country: United States
Affiliation Zip: 92123
Affiliation Phone: (858) 939-3550,

Name: SHARP MEMORIAL HOSPITAL
Address: 7901 FROST STREET
City,State,Zip: SAN DIEGO, CA 92123-2701
Site ID: 493681
CERS ID: 110002696002
CERS Description: US EPA Air Emission Inventory System (EIS)

Affiliation:
Affiliation Type Desc: Environmental Contact
Entity Name: DALE WHITE
Entity Title: SAFETY OFFICER
Affiliation Address: 7901 FROST STKNOLLWOOD 43
Affiliation City: SANDIEGO
Affiliation State: CA

Map ID
Direction
Distance
Elevation

MAP FINDINGS

Site

Database(s)

EDR ID Number
EPA ID Number

SHARP MEMORIAL HOSPITAL (Continued)

1000368476

Affiliation Country: Not reported
Affiliation Zip: Not reported
Affiliation Phone: ,

Affiliation Type Desc: Property Owner
Entity Name: SHARP HEALTHCARE
Entity Title: Not reported
Affiliation Address: 8695 SPECTRUM CENTER CT
Affiliation City: SANDIEGO
Affiliation State: Not reported
Affiliation Country: Not reported
Affiliation Zip: Not reported
Affiliation Phone: ,

Affiliation Type Desc: Environmental Contact
Entity Name: DALE WHT
Entity Title: Not reported
Affiliation Address: 7901 FROST STREET
Affiliation City: SANDIEGO
Affiliation State: Not reported
Affiliation Country: Not reported
Affiliation Zip: Not reported
Affiliation Phone: ,

Affiliation Type Desc: UST PO Name
Entity Name: SHARP HEALTHCARE
Entity Title: Not reported
Affiliation Address: 8695 SPECTRUM CENTER CT
Affiliation City: SANDIEGO
Affiliation State: Not reported
Affiliation Country: Not reported
Affiliation Zip: Not reported
Affiliation Phone: ,

Name: SHARP AND CHILDRENS MRI CENTER, LLC
Address: 7901 FROST ST
City,State,Zip: SAN DIEGO, CA 92123
Site ID: 67041
CERS ID: 10390225
CERS Description: Chemical Storage Facilities

Coordinates:
Site ID: 67041
Facility Name: SHARP AND CHILDRENS MRI CENTER, LLC
Env Int Type Code: HMBP
Program ID: 10390225
Coord Name: Not reported
Ref Point Type Desc: Center of a facility or station.,
Latitude: 32.800250
Longitude: -117.155160

Affiliation:
Affiliation Type Desc: Environmental Contact
Entity Name: Jamie Millar
Entity Title: Not reported
Affiliation Address: 7901 Frost St.

Map ID
Direction
Distance
Elevation

MAP FINDINGS

Site

Database(s)

EDR ID Number
EPA ID Number

SHARP MEMORIAL HOSPITAL (Continued)

1000368476

Affiliation City: San Diego
Affiliation State: CA
Affiliation Country: Not reported
Affiliation Zip: 92123
Affiliation Phone: ,

Affiliation Type Desc: CUPA District
Entity Name: San Diego County Env Health Qlty
Entity Title: Not reported
Affiliation Address: PO Box 129261
Affiliation City: San Diego
Affiliation State: CA
Affiliation Country: Not reported
Affiliation Zip: 92112-9261
Affiliation Phone: (858) 505-6880,

Affiliation Type Desc: Legal Owner
Entity Name: SHARP HEALTHCARE
Entity Title: Not reported
Affiliation Address: 8695 SPECTRUM CENTER CT
Affiliation City: SAN DIEGO
Affiliation State: CA
Affiliation Country: United States
Affiliation Zip: 92123
Affiliation Phone: (800) 827-4277,

Affiliation Type Desc: Facility Mailing Address
Entity Name: Mailing Address
Entity Title: Not reported
Affiliation Address: 7901 FROST ST
Affiliation City: SAN DIEGO
Affiliation State: CA
Affiliation Country: Not reported
Affiliation Zip: 92123
Affiliation Phone: ,

Affiliation Type Desc: Operator
Entity Name: SHARP AND CHILDRENS MRI CENTER, LLC
Entity Title: Not reported
Affiliation Address: Not reported
Affiliation City: Not reported
Affiliation State: Not reported
Affiliation Country: Not reported
Affiliation Zip: Not reported
Affiliation Phone: (858) 939-4550,

Affiliation Type Desc: Parent Corporation
Entity Name: SHARP AND CHILDRENS MRI CENTER, LLC
Entity Title: Not reported
Affiliation Address: Not reported
Affiliation City: Not reported
Affiliation State: Not reported
Affiliation Country: Not reported
Affiliation Zip: Not reported
Affiliation Phone: ,

Map ID
 Direction
 Distance
 Elevation

MAP FINDINGS

Site

Database(s)

EDR ID Number
 EPA ID Number

F36 NW < 1/8 0.069 mi. 365 ft.	RETINA CONSULTANTS SAN DIEGO INC 7910 FROST ST STE 425 SAN DIEGO, CA 92123 Site 3 of 8 in cluster F	RCRA NonGen / NLR	1025875924 CAL000449060
Relative: Higher Actual: 415 ft.	RCRA NonGen / NLR: Date Form Received by Agency: Handler Name: Handler Address: Handler City,State,Zip: EPA ID: Contact Name: Contact Address: Contact City,State,Zip: Contact Telephone: Contact Fax: Contact Email: Contact Title: EPA Region: Land Type: Federal Waste Generator Description: Non-Notifier: Biennial Report Cycle: Accessibility: Active Site Indicator: State District Owner: State District: Mailing Address: Mailing City,State,Zip: Owner Name: Owner Type: Operator Name: Operator Type: Short-Term Generator Activity: Importer Activity: Mixed Waste Generator: Transporter Activity: Transfer Facility Activity: Recycler Activity with Storage: Small Quantity On-Site Burner Exemption: Smelting Melting and Refining Furnace Exemption: Underground Injection Control: Off-Site Waste Receipt: Universal Waste Indicator: Universal Waste Destination Facility: Federal Universal Waste: Active Site Fed-Reg Treatment Storage and Disposal Facility: Active Site Converter Treatment storage and Disposal Facility: Active Site State-Reg Treatment Storage and Disposal Facility: Active Site State-Reg Handler: Federal Facility Indicator: Hazardous Secondary Material Indicator: Sub-Part K Indicator: Commercial TSD Indicator: Treatment Storage and Disposal Type: 2018 GPRR Permit Baseline: 2018 GPRR Renewals Baseline: Permit Renewals Workload Universe:	20190919 RETINA CONSULTANTS SAN DIEGO INC 7910 FROST ST STE 425 SAN DIEGO, CA 92123 CAL000449060 SANDY PIVERAL 12630 MONTE VISTA RD STE 104 POWAY, CA 92064 858-451-1911 858-451-0566 S_PIVERAL@YAHOO.COM Not reported 09 Not reported Not a generator, verified Not reported Not reported Not reported Not reported Not reported Not reported Not reported 12630 MONTE VISTA RD STE 104 POWAY, CA 92064 RETINA CONSULTANTS SAN DIEGO INC Other SANDY PIVERAL Other Not reported Not reported Not reported --- Not reported N Not reported No Not reported Not on the Baseline Not on the Baseline Not reported	

Map ID
 Direction
 Distance
 Elevation

MAP FINDINGS

Site

Database(s)

EDR ID Number
 EPA ID Number

RETINA CONSULTANTS SAN DIEGO INC (Continued)

1025875924

Permit Workload Universe:	Not reported
Permit Progress Universe:	Not reported
Post-Closure Workload Universe:	Not reported
Closure Workload Universe:	Not reported
202 GPRA Corrective Action Baseline:	No
Corrective Action Workload Universe:	No
Subject to Corrective Action Universe:	No
Non-TSDFs Where RCRA CA has Been Imposed Universe:	No
TSDFs Potentially Subject to CA Under 3004 (u)/(v) Universe:	No
TSDFs Only Subject to CA under Discretionary Auth Universe:	No
Corrective Action Priority Ranking:	No NCAPS ranking
Environmental Control Indicator:	No
Institutional Control Indicator:	No
Human Exposure Controls Indicator:	N/A
Groundwater Controls Indicator:	N/A
Operating TSDF Universe:	Not reported
Full Enforcement Universe:	Not reported
Significant Non-Complier Universe:	No
Unaddressed Significant Non-Complier Universe:	No
Addressed Significant Non-Complier Universe:	No
Significant Non-Complier With a Compliance Schedule Universe:	No
Financial Assurance Required:	Not reported
Handler Date of Last Change:	20190927
Recognized Trader-Importer:	No
Recognized Trader-Exporter:	No
Importer of Spent Lead Acid Batteries:	No
Exporter of Spent Lead Acid Batteries:	No
Recycler Activity Without Storage:	No
Manifest Broker:	No
Sub-Part P Indicator:	No

Handler - Owner Operator:

Owner/Operator Indicator:	Operator
Owner/Operator Name:	SANDY PIVERAL
Legal Status:	Other
Date Became Current:	Not reported
Date Ended Current:	Not reported
Owner/Operator Address:	12630 MONTE VISTA RD STE 104
Owner/Operator City,State,Zip:	POWAY, CA 92064
Owner/Operator Telephone:	858-451-1911
Owner/Operator Telephone Ext:	Not reported
Owner/Operator Fax:	Not reported
Owner/Operator Email:	Not reported

Owner/Operator Indicator:	Owner
Owner/Operator Name:	RETINA CONSULTANTS SAN DIEGO INC
Legal Status:	Other
Date Became Current:	Not reported
Date Ended Current:	Not reported
Owner/Operator Address:	12630 MONTE VISTA RD STE 104
Owner/Operator City,State,Zip:	POWAY, CA 92064
Owner/Operator Telephone:	858-451-1911
Owner/Operator Telephone Ext:	Not reported
Owner/Operator Fax:	Not reported
Owner/Operator Email:	Not reported

Map ID
Direction
Distance
Elevation

MAP FINDINGS

Site

Database(s)

EDR ID Number
EPA ID Number

RETINA CONSULTANTS SAN DIEGO INC (Continued)

1025875924

Historic Generators:

Receive Date: 20190919
Handler Name: RETINA CONSULTANTS SAN DIEGO INC
Federal Waste Generator Description: Not a generator, verified
State District Owner: Not reported
Large Quantity Handler of Universal Waste: No
Recognized Trader Importer: No
Recognized Trader Exporter: No
Spent Lead Acid Battery Importer: No
Spent Lead Acid Battery Exporter: No
Current Record: Yes
Non Storage Recycler Activity: Not reported
Electronic Manifest Broker: Not reported

List of NAICS Codes and Descriptions:

NAICS Code: 621493
NAICS Description: FREESTANDING AMBULATORY SURGICAL AND EMERGENCY CENTERS

Facility Has Received Notices of Violations:

Violations: No Violations Found

Evaluation Action Summary:

Evaluations: No Evaluations Found

**F37
NW
< 1/8
0.069 mi.
365 ft.**

**SAN DIEGO GENERAL & VASCULAR SURGEON/SAN DIEGO SUR
7910 FROST ST STE 250
SAN DIEGO, CA 92123**

RCRA NonGen / NLR

**1024870400
CAL000439029**

Site 4 of 8 in cluster F

**Relative:
Higher
Actual:
415 ft.**

RCRA NonGen / NLR:

Date Form Received by Agency: 20180913
Handler Name: SAN DIEGO GENERAL & VASCULAR SURGEON/SAN DIEGO SURGICAL SPECIALISTS
Handler Address: 7910 FROST ST STE 250
Handler City,State,Zip: SAN DIEGO, CA 92123
EPA ID: CAL000439029
Contact Name: LUISA SAMANO
Contact Address: 7910 FROST ST STE 250
Contact City,State,Zip: SAN DIEGO, CA 92123
Contact Telephone: 858-565-0104
Contact Fax: 858-565-0094
Contact Email: LSAMANO@SDSURGERY.COM
Contact Title: Not reported
EPA Region: 09
Land Type: Not reported
Federal Waste Generator Description: Not a generator, verified
Non-Notifier: Not reported
Biennial Report Cycle: Not reported
Accessibility: Not reported
Active Site Indicator: Handler Activities
State District Owner: Not reported
State District: Not reported
Mailing Address: 7910 FROST ST STE 250
Mailing City,State,Zip: SAN DIEGO, CA 92123
Owner Name: SAN DIEGO GENERAL VASCULAR SURGEONS

Map ID
 Direction
 Distance
 Elevation

MAP FINDINGS

Site

Database(s)

EDR ID Number
 EPA ID Number

SAN DIEGO GENERAL & VASCULAR SURGEON/SAN DIEGO SURGICAL SPEC (Continued)

1024870400

Owner Type:	Other
Operator Name:	LUISA SAMANO
Operator Type:	Other
Short-Term Generator Activity:	No
Importer Activity:	No
Mixed Waste Generator:	No
Transporter Activity:	No
Transfer Facility Activity:	No
Recycler Activity with Storage:	No
Small Quantity On-Site Burner Exemption:	No
Smelting Melting and Refining Furnace Exemption:	No
Underground Injection Control:	No
Off-Site Waste Receipt:	No
Universal Waste Indicator:	Yes
Universal Waste Destination Facility:	Yes
Federal Universal Waste:	No
Active Site Fed-Reg Treatment Storage and Disposal Facility:	Not reported
Active Site Converter Treatment storage and Disposal Facility:	Not reported
Active Site State-Reg Treatment Storage and Disposal Facility:	Not reported
Active Site State-Reg Handler:	---
Federal Facility Indicator:	Not reported
Hazardous Secondary Material Indicator:	N
Sub-Part K Indicator:	Not reported
Commercial TSD Indicator:	No
Treatment Storage and Disposal Type:	Not reported
2018 GPRA Permit Baseline:	Not on the Baseline
2018 GPRA Renewals Baseline:	Not on the Baseline
Permit Renewals Workload Universe:	Not reported
Permit Workload Universe:	Not reported
Permit Progress Universe:	Not reported
Post-Closure Workload Universe:	Not reported
Closure Workload Universe:	Not reported
202 GPRA Corrective Action Baseline:	No
Corrective Action Workload Universe:	No
Subject to Corrective Action Universe:	No
Non-TSDs Where RCRA CA has Been Imposed Universe:	No
TSDs Potentially Subject to CA Under 3004 (u)/(v) Universe:	No
TSDs Only Subject to CA under Discretionary Auth Universe:	No
Corrective Action Priority Ranking:	No NCAPS ranking
Environmental Control Indicator:	No
Institutional Control Indicator:	No
Human Exposure Controls Indicator:	N/A
Groundwater Controls Indicator:	N/A
Operating TSD Universe:	Not reported
Full Enforcement Universe:	Not reported
Significant Non-Complier Universe:	No
Unaddressed Significant Non-Complier Universe:	No
Addressed Significant Non-Complier Universe:	No
Significant Non-Complier With a Compliance Schedule Universe:	No
Financial Assurance Required:	Not reported
Handler Date of Last Change:	20181001
Recognized Trader-Importer:	No
Recognized Trader-Exporter:	No
Importer of Spent Lead Acid Batteries:	No
Exporter of Spent Lead Acid Batteries:	No
Recycler Activity Without Storage:	No
Manifest Broker:	No

Map ID
Direction
Distance
Elevation

MAP FINDINGS

Site

Database(s)

EDR ID Number
EPA ID Number

SAN DIEGO GENERAL & VASCULAR SURGEON/SAN DIEGO SURGICAL SPEC (Continued)

1024870400

Sub-Part P Indicator: No

Handler - Owner Operator:

Owner/Operator Indicator: Owner
Owner/Operator Name: SAN DIEGO GENERAL VASCULAR SURGEONS
Legal Status: Other
Date Became Current: Not reported
Date Ended Current: Not reported
Owner/Operator Address: 7910 FROST ST STE 250
Owner/Operator City,State,Zip: SAN DIEGO, CA 92123
Owner/Operator Telephone: 858-565-0104
Owner/Operator Telephone Ext: Not reported
Owner/Operator Fax: Not reported
Owner/Operator Email: Not reported

Owner/Operator Indicator: Operator
Owner/Operator Name: LUISA SAMANO
Legal Status: Other
Date Became Current: Not reported
Date Ended Current: Not reported
Owner/Operator Address: 7910 FROST ST STE 250
Owner/Operator City,State,Zip: SAN DIEGO, CA 92123
Owner/Operator Telephone: 858-565-0104
Owner/Operator Telephone Ext: Not reported
Owner/Operator Fax: Not reported
Owner/Operator Email: Not reported

Historic Generators:

Receive Date: 20180913
Handler Name: SAN DIEGO GENERAL & VASCULAR SURGEON/SAN DIEGO SURGICAL SPECIALISTS
Federal Waste Generator Description: Not a generator, verified
State District Owner: Not reported
Large Quantity Handler of Universal Waste: No
Recognized Trader Importer: No
Recognized Trader Exporter: No
Spent Lead Acid Battery Importer: No
Spent Lead Acid Battery Exporter: No
Current Record: Yes
Non Storage Recycler Activity: Not reported
Electronic Manifest Broker: Not reported

List of NAICS Codes and Descriptions:

NAICS Code: 621493
NAICS Description: FREESTANDING AMBULATORY SURGICAL AND EMERGENCY CENTERS

Facility Has Received Notices of Violations:

Violations: No Violations Found

Evaluation Action Summary:

Evaluations: No Evaluations Found

Map ID
Direction
Distance
Elevation

MAP FINDINGS

Site

Database(s)

EDR ID Number
EPA ID Number

F38
NW
< 1/8
0.069 mi.
365 ft.

SHARP AND CHILDRENS MRI CENTER, LLC
7910 FROST ST 110
SAN DIEGO, CA 92123
Site 5 of 8 in cluster F

CA San Diego Co. HMMD
CA CERS HAZ WASTE
CA HAZNET
CA CERS
CA HWTS

S106066321
N/A

Relative:
Higher

HMMD SAN DIEGO:

Actual:
415 ft.

Name: DR. TONY CHAMMAS, DMD A PROF. DENTAL COR
Address: 7910 FROST ST
City,State,Zip: SAN DIEGO, CA 92123
Permit Number: 207262
Business Type: 6HK10
EPA Id Number: Not reported
APN: 427-081-13-00
Last HMMD Inspection: 08/05/2010
Facility Telephone: 858-576-2040
Permit Status: OPEN
Permit Expiration: 11/30/2013
Date Last Updated: 11/02/2012
Facility Owner: TONY CHAMMAS
Facility Mailing Address: 7910 FROST ST #160
Facility Mailing City: SAN DIEGO
Facility Mailing State: CA
Facility Mailing Zip: 92123
UST Owner: Not reported
Handle Regulated Hazmat: Not reported
Own Or Operate UST: Not reported
Subject To APSA: Not reported
Generate Haz Waste: Not reported
Treat Haz Waste: Not reported
Generate Medical Waste: Y

Inventory Active Permits (SQG Medical):

Permit Number: 207262
Update Date: 11/02/2012
Case Number: Not reported
Name: WASTE 902 INFECTIOUS WASTE, SHARPS
Other Information: Not reported
Material Waste: Waste
Hazardous Categories 1: Not reported
Hazardous Categories 2: Not reported

Name: HOWARD I KATZ
Address: 7910 FROST ST
City,State,Zip: SAN DIEGO, CA 92123
Permit Number: 150416
Business Type: 6HK10
EPA Id Number: Not reported
APN: 427-081-13-00
Last HMMD Inspection: 01/18/2000
Facility Telephone: 858-279-4650
Permit Status: INAC
Permit Expiration: 01/18/2000
Date Last Updated: 11/02/2012
Facility Owner: H.I. KATZ
Facility Mailing Address: 7910 FROST ST 106
Facility Mailing City: SAN DIEGO
Facility Mailing State: CA
Facility Mailing Zip: 92123-2731

Map ID
Direction
Distance
Elevation

MAP FINDINGS

Site

Database(s)

EDR ID Number
EPA ID Number

SHARP AND CHILDRENS MRI CENTER, LLC (Continued)

S106066321

UST Owner: Not reported
Handle Regulated Hazmat: Not reported
Own Or Operate UST: Not reported
Subject To APSA: Not reported
Generate Haz Waste: Y
Treat Haz Waste: Not reported
Generate Medical Waste: Not reported

Name: SD GEN. & VASCULAR SURGEONS MED GRP, INC
Address: 7910 FROST ST
City, State, Zip: SAN DIEGO, CA 92123
Permit Number: 207598
Business Type: 6HK10
EPA Id Number: Not reported
APN: 427-081-13-00
Last HMMD Inspection: 07/23/2010
Facility Telephone: 858-565-0104
Permit Status: OPEN
Permit Expiration: 11/30/2012
Date Last Updated: 11/02/2012
Facility Owner: GARY BENCH, MD
Facility Mailing Address: 7910 FROST ST #450
Facility Mailing City: SAN DIEGO
Facility Mailing State: CA
Facility Mailing Zip: 92123
UST Owner: Not reported
Handle Regulated Hazmat: Not reported
Own Or Operate UST: Not reported
Subject To APSA: Not reported
Generate Haz Waste: Not reported
Treat Haz Waste: Not reported
Generate Medical Waste: Y

Inventory Active Permits (SQG Medical):

Permit Number: 207598
Update Date: 11/02/2012
Case Number: Not reported
Name: WASTE 902 INFECTIOUS WASTE, SHARPS
Other Information: Not reported
Material Waste: Waste
Hazardous Categories 1: Not reported
Hazardous Categories 2: Not reported

Permit Number: 207598
Update Date: 11/02/2012
Case Number: Not reported
Name: WASTE 901 INFECTIOUS WASTE, GENERAL
Other Information: Not reported
Material Waste: Waste
Hazardous Categories 1: Not reported
Hazardous Categories 2: Not reported

Violations Active Permits:

Permit Number: 207598
Update Date: 11/02/2012
Inspection Date: 06/26/2007
Violation Code: 6HV4204

Map ID
Direction
Distance
Elevation

MAP FINDINGS

Site

Database(s)

EDR ID Number
EPA ID Number

SHARP AND CHILDRENS MRI CENTER, LLC (Continued)

S106066321

Violation: WARNING SIGN NOT POSTED
Violation Citation: MW designated accumulation area not posted with an approved and legible biohazardous waste "warning sign" in English and Spanish. 118310
Activity: ACTIVE

Permit Number: 207598
Update Date: 11/02/2012
Inspection Date: 06/26/2007
Violation Code: 6HV4209
Violation: NO GENERATOR'S INFO ON RED BAGS/SHARPS
Violation Citation: Red bags, sharps containers not labeled with generator's name, address, and phone number. 68.1205
Activity: ACTIVE

Name: DR. ARIAN & DR. CHAMPAGNE
Address: 7910 FROST ST
City,State,Zip: SAN DIEGO, CA 92123
Permit Number: 207545
Business Type: 6HK10
EPA Id Number: Not reported
APN: 427-081-13-00
Last HMMD Inspection: 07/27/2010
Facility Telephone: 858-277-0696
Permit Status: OPEN
Permit Expiration: 11/30/2012
Date Last Updated: 11/02/2012
Facility Owner: DR. ARIAN & DR. CHAMPAGNE
Facility Mailing Address: 7910 FROST ST #325
Facility Mailing City: SAN DIEGO
Facility Mailing State: CA
Facility Mailing Zip: 92123
UST Owner: Not reported
Handle Regulated Hazmat: Not reported
Own Or Operate UST: Not reported
Subject To APSA: Not reported
Generate Haz Waste: Not reported
Treat Haz Waste: Not reported
Generate Medical Waste: Y

Inventory Active Permits (SQG Medical):

Permit Number: 207545
Update Date: 11/02/2012
Case Number: Not reported
Name: WASTE 902 INFECTIOUS WASTE, SHARPS
Other Information: Not reported
Material Waste: Waste
Hazardous Categories 1: Not reported
Hazardous Categories 2: Not reported

Permit Number: 207545
Update Date: 11/02/2012
Case Number: Not reported
Name: WASTE 901 INFECTIOUS WASTE, GENERAL
Other Information: Not reported
Material Waste: Waste
Hazardous Categories 1: Not reported

Map ID
Direction
Distance
Elevation

MAP FINDINGS

Site

Database(s)

EDR ID Number
EPA ID Number

SHARP AND CHILDRENS MRI CENTER, LLC (Continued)

S106066321

Hazardous Categories 2: Not reported

Permit Number: 207545
Update Date: 11/02/2012
Case Number: Not reported
Name: WASTE 311 PHARMACEUTICAL WASTE
Other Information: Not reported
Material Waste: Waste
Hazardous Categories 1: Not reported
Hazardous Categories 2: Not reported

Violations Active Permits:

Permit Number: 207545
Update Date: 11/02/2012
Inspection Date: 07/27/2010
Violation Code: 6HV4213
Violation: NO LABEL: LIDS/SIDES OF CONTAINER
Violation Citation: Did not label waste container/bin on the lid and side so as to be clearly visible. 118280(b)
Activity: ACTIVE

Name: SAN DIEGO IMAGING
Address: 7910 FROST ST
City,State,Zip: SAN DIEGO, CA 92123
Permit Number: 207239
Business Type: 6HK10
EPA Id Number: Not reported
APN: 427-081-13-00
Last HMMMD Inspection: 07/27/2010
Facility Telephone: 858-634-5900
Permit Status: OPEN
Permit Expiration: 12/31/2012
Date Last Updated: 11/02/2012
Facility Owner: SAN DIEGO IMAGING
Facility Mailing Address: P.O. BOX 23540
Facility Mailing City: San Diego
Facility Mailing State: CA
Facility Mailing Zip: 92193
UST Owner: Not reported
Handle Regulated Hazmat: Not reported
Own Or Operate UST: Not reported
Subject To APSA: Not reported
Generate Haz Waste: Not reported
Treat Haz Waste: Not reported
Generate Medical Waste: Y

Inventory Active Permits (SQG Medical):

Permit Number: 207239
Update Date: 11/02/2012
Case Number: Not reported
Name: WASTE 902 INFECTIOUS WASTE, SHARPS
Other Information: Not reported
Material Waste: Waste
Hazardous Categories 1: Not reported
Hazardous Categories 2: Not reported

Map ID
Direction
Distance
Elevation

MAP FINDINGS

Site

Database(s)

EDR ID Number
EPA ID Number

SHARP AND CHILDRENS MRI CENTER, LLC (Continued)

S106066321

Permit Number: 207239
Update Date: 11/02/2012
Case Number: Not reported
Name: WASTE 901 INFECTIOUS WASTE, GENERAL
Other Information: Not reported
Material Waste: Waste
Hazardous Categories 1: Not reported
Hazardous Categories 2: Not reported

Violations Active Permits:

Permit Number: 207239
Update Date: 11/02/2012
Inspection Date: 06/26/2007
Violation Code: 6HV4204
Violation: WARNING SIGN NOT POSTED
Violation Citation: MW designated accumulation area not posted with an approved and legible biohazardous waste "warning sign" in English and Spanish. 118310
Activity: ACTIVE

Permit Number: 207239
Update Date: 11/02/2012
Inspection Date: 06/26/2007
Violation Code: 6HV4209
Violation: NO GENERATOR'S INFO ON RED BAGS/SHARPS
Violation Citation: Red bags, sharps containers not labeled with generator's name, address, and phone number. 68.1205
Activity: ACTIVE

Permit Number: 207239
Update Date: 11/02/2012
Inspection Date: 07/27/2010
Violation Code: 6HV4209
Violation: NO GENERATOR'S INFO ON RED BAGS/SHARPS
Violation Citation: Red bags, sharps containers not labeled with generator's name, address, and phone number. 68.1205
Activity: ACTIVE

Permit Number: 207239
Update Date: 11/02/2012
Inspection Date: 07/27/2010
Violation Code: 6HV4309
Violation: SQG:MWMP OR EQUIV NOT ONSITE
Violation Citation: Medical Waste Management Plan or equivalent information not onsite for review (SQG). 117945
Activity: ACTIVE

Name: EUGENIA J. JACOBSON, MD
Address: 7910 FROST ST
City,State,Zip: SAN DIEGO, CA 92123
Permit Number: 206389
Business Type: 6HK10
EPA Id Number: Not reported
APN: 427-081-13-00
Last HMMMD Inspection: 09/24/2009
Facility Telephone: 858-576-8010

Map ID
Direction
Distance
Elevation

MAP FINDINGS

Site

Database(s)

EDR ID Number
EPA ID Number

SHARP AND CHILDRENS MRI CENTER, LLC (Continued)

S106066321

Permit Status: OPEN
Permit Expiration: 12/31/2012
Date Last Updated: 11/02/2012
Facility Owner: EUGENIA J. JACOBSON, MD
Facility Mailing Address: 7910 FROST ST #335
Facility Mailing City: San Diego
Facility Mailing State: CA
Facility Mailing Zip: 92123
UST Owner: Not reported
Handle Regulated Hazmat: Not reported
Own Or Operate UST: Not reported
Subject To APSA: Not reported
Generate Haz Waste: Not reported
Treat Haz Waste: Not reported
Generate Medical Waste: Y

Inventory Active Permits (SQG Medical):

Permit Number: 206389
Update Date: 11/02/2012
Case Number: Not reported
Name: WASTE 902 INFECTIOUS WASTE, SHARPS
Other Information: Not reported
Material Waste: Waste
Hazardous Categories 1: Not reported
Hazardous Categories 2: Not reported

Violations Active Permits:

Permit Number: 206389
Update Date: 11/02/2012
Inspection Date: 09/07/2006
Violation Code: 6HV4209
Violation: NO GENERATOR'S INFO ON RED BAGS/SHARPS
Violation Citation: Red bags, sharps containers not labeled with generator's name, address, and phone number. 68.1205
Activity: ACTIVE

Name: INTEGRATED PAIN SPECIALIST
Address: 7910 FROST ST
City,State,Zip: SAN DIEGO, CA 92123
Permit Number: 207664
Business Type: 6HK10
EPA Id Number: Not reported
APN: 427-081-13-00
Last HMMD Inspection: 08/23/2010
Facility Telephone: 619-398-2988
Permit Status: OPEN
Permit Expiration: 12/31/2012
Date Last Updated: 11/02/2012
Facility Owner: KEVIN S SMITH
Facility Mailing Address: 7910 FROST ST #280
Facility Mailing City: San Diego
Facility Mailing State: CA
Facility Mailing Zip: 92123
UST Owner: Not reported
Handle Regulated Hazmat: N
Own Or Operate UST: Not reported

Map ID
Direction
Distance
Elevation

MAP FINDINGS

Site

Database(s)

EDR ID Number
EPA ID Number

SHARP AND CHILDRENS MRI CENTER, LLC (Continued)

S106066321

Subject To APSA: Not reported
Generate Haz Waste: Not reported
Treat Haz Waste: Not reported
Generate Medical Waste: Y

Inventory Active Permits (SQG Medical):

Permit Number: 207664
Update Date: 11/02/2012
Case Number: Not reported
Name: WASTE 902 INFECTIOUS WASTE, SHARPS
Other Information: Not reported
Material Waste: Waste
Hazardous Categories 1: Not reported
Hazardous Categories 2: Not reported

Permit Number: 207664
Update Date: 11/02/2012
Case Number: Not reported
Name: WASTE 901 INFECTIOUS WASTE, GENERAL
Other Information: Not reported
Material Waste: Waste
Hazardous Categories 1: Not reported
Hazardous Categories 2: Not reported

Permit Number: 207664
Update Date: 11/02/2012
Case Number: Not reported
Name: WASTE 311 PHARMACEUTICAL WASTE
Other Information: Not reported
Material Waste: Waste
Hazardous Categories 1: Not reported
Hazardous Categories 2: Not reported

Violations Active Permits:

Permit Number: 207664
Update Date: 11/02/2012
Inspection Date: 08/23/2010
Violation Code: 6HV4209
Violation: NO GENERATOR'S INFO ON RED BAGS/SHARPS
Violation Citation: Red bags, sharps containers not labeled with generator's name, address, and phone number. 68.1205
Activity: ACTIVE

Name: QUEST DIAGNOSTICS
Address: 7910 FROST ST
City,State,Zip: SAN DIEGO, CA 92123
Permit Number: 208149
Business Type: 6HK10
EPA Id Number: Not reported
APN: 427-081-13-00
Last HMMD Inspection: 07/21/2011
Facility Telephone: 858-560-7655
Permit Status: OPEN
Permit Expiration: 06/30/2013
Date Last Updated: 11/02/2012
Facility Owner: QUEST DIAGNOSTICS

Map ID
Direction
Distance
Elevation

MAP FINDINGS

Site

Database(s)

EDR ID Number
EPA ID Number

SHARP AND CHILDRENS MRI CENTER, LLC (Continued)

S106066321

Facility Mailing Address: 9245 ACTIVITY RD #109
Facility Mailing City: SAN DIEGO
Facility Mailing State: CA
Facility Mailing Zip: 92126
UST Owner: Not reported
Handle Regulated Hazmat: Not reported
Own Or Operate UST: Not reported
Subject To APSA: Not reported
Generate Haz Waste: Not reported
Treat Haz Waste: Not reported
Generate Medical Waste: Y

Inventory Active Permits (SQG Medical):

Permit Number: 208149
Update Date: 11/02/2012
Case Number: Not reported
Name: WASTE 902 INFECTIOUS WASTE, SHARPS
Other Information: Not reported
Material Waste: Waste
Hazardous Categories 1: Not reported
Hazardous Categories 2: Not reported

Name: SHARP AND CHILDRENS MRI CENTER, LLC
Address: 7910 FROST ST 110
City,State,Zip: SAN DIEGO, CA 92123
Permit Number: Not reported
Business Type: Not reported
EPA Id Number: Not reported
APN: Not reported
Last HMMD Inspection: Not reported
Facility Telephone: 8589394550
Permit Status: Permit Renewed
Permit Expiration: Not reported
Date Last Updated: 02/19/2021
Facility Owner: Not reported
Facility Mailing Address: P.O. Box 23326, San Diego, CA 92193
Facility Mailing City: Not reported
Facility Mailing State: Not reported
Facility Mailing Zip: Not reported
UST Owner: N
Handle Regulated Hazmat: Not reported
Own Or Operate UST: Not reported
Subject To APSA: Not reported
Generate Haz Waste: N
Treat Haz Waste: N
Generate Medical Waste: Not reported

Inspection Violation:

Record ID: DEH2006-HUPFP-207173
Permit Status: Permit Renewed
Active Permit: Y
Facility Id Number: 37-000-207173
Program Element: Hazardous Materials Release Response Plans
Inspection Type: Routine
Inspection Number: 6177226
Return To Compliance Date: 2019-10-02T00:00:00.000
Nov: No

Map ID
Direction
Distance
Elevation

MAP FINDINGS

Site

Database(s)

EDR ID Number
EPA ID Number

SHARP AND CHILDRENS MRI CENTER, LLC (Continued)

S106066321

Violation Classification: Minor
Underground Storage Tank Id: Not reported
Container/Tank Id: Not reported
Last Update: 2021-11-24T00:00:00.000
Inspection Date: 2019-10-02T00:00:00.000
Violation Code: 1020002 Initial &/or annual employee training not conducted in safety procedures for a hazardous material release or threatened release &/or employee training records not available or not maintained for 3 years. HSC 25505(a)(4); 19 CCR 2659(b)

Record ID: DEH2006-HUPFP-207173
Permit Status: Permit Renewed
Active Permit: Y
Facility Id Number: 37-000-207173
Program Element: Hazardous Materials Release Response Plans
Inspection Type: Routine
Inspection Number: 6177226
Return To Compliance Date: 2019-10-14T00:00:00.000
Nov: No
Violation Classification: Minor
Underground Storage Tank Id: Not reported
Container/Tank Id: Not reported
Last Update: 2021-11-24T00:00:00.000
Inspection Date: 2019-10-02T00:00:00.000
Violation Code: 1010008 HMBP not certified annually as complete and accurate in CERS. HSC 25508(a)(1)(A), 25508.2, 19 CCR 2654(b)

Record ID: DEH2006-HUPFP-207173
Permit Status: Permit Renewed
Active Permit: Y
Facility Id Number: 37-000-207173
Program Element: Medical Waste
Inspection Type: Routine
Inspection Number: 6177226
Return To Compliance Date: 2019-10-02T00:00:00.000
Nov: No
Violation Classification: Minor
Underground Storage Tank Id: Not reported
Container/Tank Id: Not reported
Last Update: 2021-11-24T00:00:00.000
Inspection Date: 2019-10-02T00:00:00.000
Violation Code: HMD4302 Did not maintain and show proof of "onsite" medical waste treatment records for 3 years. HSC 117943

Waste and Materials:
Record ID: DEH2006-HUPFP-207173
Permit Status: Permit Renewed
Active Permit: Y
Child Record Id: DEH2017-HCHEM-0157681
Trade Secret: N
Hazardous Material Type: Pure
Last Updated: 2019-01-18T00:38:30.000
Chemical Name: Helium
Common Name: Helium
Case Number: 7440-59-7

Record ID: DEH2006-HUPFP-207173

Map ID
Direction
Distance
Elevation

MAP FINDINGS

Site

Database(s)

EDR ID Number
EPA ID Number

SHARP AND CHILDRENS MRI CENTER, LLC (Continued)

S106066321

Permit Status: Permit Renewed
Active Permit: Y
Child Record Id: DEH2017-HWAST-0133161
Trade Secret: N
Hazardous Material Type: Not reported
Last Updated: 2019-01-18T00:38:30.000
Chemical Name: SHARPS
Common Name: SHARPS
Case Number: Not reported

Record ID: DEH2006-HUPFP-207173
Permit Status: Permit Renewed
Active Permit: Y
Child Record Id: DEH2016-HWAST-0085197
Trade Secret: N
Hazardous Material Type: Not reported
Last Updated: 2016-12-03T02:32:35.000
Chemical Name: Infectious Waste, Sharps
Common Name: SHARPS
Case Number: Not reported

Record ID: DEH2006-HUPFP-207173
Permit Status: Permit Renewed
Active Permit: Y
Child Record Id: DEH2016-HWAST-0085198
Trade Secret: N
Hazardous Material Type: Not reported
Last Updated: 2016-12-03T02:32:35.000
Chemical Name: Waste 901 Biohazardous
Common Name: Red Bag
Case Number: Not reported

Record ID: DEH2006-HUPFP-207173
Permit Status: Permit Renewed
Active Permit: Y
Child Record Id: DEH2017-HWAST-0133162
Trade Secret: N
Hazardous Material Type: Not reported
Last Updated: 2019-01-18T00:38:30.000
Chemical Name: Red Bag
Common Name: Red Bag
Case Number: Not reported

Record ID: DEH2006-HUPFP-207173
Permit Status: Permit Renewed
Active Permit: Y
Child Record Id: DEH2019-HCHEM-0233839
Trade Secret: N
Hazardous Material Type: Pure
Last Updated: 2021-02-19T02:32:05.000
Chemical Name: Helium
Common Name: Helium Gas
Case Number: 7440-59-7

Record ID: DEH2006-HUPFP-207173
Permit Status: Permit Renewed
Active Permit: Y

Map ID
Direction
Distance
Elevation

MAP FINDINGS

Site

Database(s)

EDR ID Number
EPA ID Number

SHARP AND CHILDRENS MRI CENTER, LLC (Continued)

S106066321

Child Record Id: DEH2019-HWAST-0203899
Trade Secret: N
Hazardous Material Type: Not reported
Last Updated: 2021-02-19T02:32:05.000
Chemical Name: Sharps Waste
Common Name: Sharps
Case Number: Not reported

Record ID: DEH2006-HUPFP-207173
Permit Status: Permit Renewed
Active Permit: Y
Child Record Id: DEH2019-HWAST-0203900
Trade Secret: N
Hazardous Material Type: Not reported
Last Updated: 2021-02-19T02:32:05.000
Chemical Name: red bag infectious waste
Common Name: red bag
Case Number: Not reported

Name: PEDIATRIC ENDOCRINOLOY OF SAN DIEGO
Address: 7910 FROST ST
City,State,Zip: SAN DIEGO, CA 92123
Permit Number: 206394
Business Type: 6HK10
EPA Id Number: Not reported
APN: 427-081-13-00
Last HMMD Inspection: 01/08/2010
Facility Telephone: 858-715-0465
Permit Status: OPEN
Permit Expiration: 05/31/2013
Date Last Updated: 11/02/2012
Facility Owner: PEDIATRIC ENDOCRINOLOY OF SAN DIEGO
Facility Mailing Address: 7910 FROST ST #435
Facility Mailing City: San Diego
Facility Mailing State: CA
Facility Mailing Zip: 92123
UST Owner: Not reported
Handle Regulated Hazmat: Not reported
Own Or Operate UST: Not reported
Subject To APSA: Not reported
Generate Haz Waste: Not reported
Treat Haz Waste: Not reported
Generate Medical Waste: Y

Inventory Active Permits (SQG Medical):

Permit Number: 206394
Update Date: 11/02/2012
Case Number: Not reported
Name: WASTE 902 INFECTIOUS WASTE, SHARPS
Other Information: Not reported
Material Waste: Waste
Hazardous Categories 1: Not reported
Hazardous Categories 2: Not reported

Name: DR. LEVINSOHN
Address: 7910 FROST ST

Map ID
Direction
Distance
Elevation

MAP FINDINGS

Site

Database(s)

EDR ID Number
EPA ID Number

SHARP AND CHILDRENS MRI CENTER, LLC (Continued)

S106066321

City,State,Zip: SAN DIEGO, CA 92123
Permit Number: 206392
Business Type: 6HK10
EPA Id Number: Not reported
APN: 427-081-13-00
Last HMMD Inspection: 01/19/2010
Facility Telephone: 858-277-2448
Permit Status: OPEN
Permit Expiration: 05/31/2013
Date Last Updated: 11/02/2012
Facility Owner: DAVID LEVINSOHN
Facility Mailing Address: 7910 FROST ST #340
Facility Mailing City: San Diego
Facility Mailing State: CA
Facility Mailing Zip: 92123
UST Owner: Not reported
Handle Regulated Hazmat: Not reported
Own Or Operate UST: Not reported
Subject To APSA: Not reported
Generate Haz Waste: Not reported
Treat Haz Waste: Not reported
Generate Medical Waste: Y

Inventory Active Permits (SQG Medical):

Permit Number: 206392
Update Date: 11/02/2012
Case Number: Not reported
Name: WASTE 902 INFECTIOUS WASTE, SHARPS
Other Information: Not reported
Material Waste: Waste
Hazardous Categories 1: Not reported
Hazardous Categories 2: Not reported

Permit Number: 206392
Update Date: 11/02/2012
Case Number: Not reported
Name: WASTE 901 INFECTIOUS WASTE, GENERAL
Other Information: Not reported
Material Waste: Waste
Hazardous Categories 1: Not reported
Hazardous Categories 2: Not reported

Permit Number: 206392
Update Date: 11/02/2012
Case Number: Not reported
Name: WASTE 311 PHARMACEUTICAL WASTE
Other Information: Not reported
Material Waste: Waste
Hazardous Categories 1: Not reported
Hazardous Categories 2: Not reported

Violations Active Permits:

Permit Number: 206392
Update Date: 11/02/2012
Inspection Date: 01/19/2010
Violation Code: 6HV4209
Violation: NO GENERATOR'S INFO ON RED BAGS/SHARPS

Map ID
Direction
Distance
Elevation

MAP FINDINGS

Site

Database(s)

EDR ID Number
EPA ID Number

SHARP AND CHILDRENS MRI CENTER, LLC (Continued)

S106066321

Violation Citation: Red bags, sharps containers not labeled with generator's name, address, and phone number. 68.1205
Activity: ACTIVE

Permit Number: 206392
Update Date: 11/02/2012
Inspection Date: 01/19/2010
Violation Code: 6HV4303
Violation: SQG:NO MED WASTE DISPOSAL RECORDS
Violation Citation: Generator did not retain on file disposal receipts and/or tracking documents for waste shipped offsite for at least 2 years (SQG). 117945(b)
Activity: ACTIVE

Permit Number: 206392
Update Date: 11/02/2012
Inspection Date: 01/19/2010
Violation Code: 6HV4309
Violation: SQG:MWMP OR EQUIV NOT ONSITE
Violation Citation: Medical Waste Management Plan or equivalent information not onsite for review (SQG). 117945
Activity: ACTIVE

Permit Number: 206392
Update Date: 11/02/2012
Inspection Date: 01/19/2010
Violation Code: 6HV4421
Violation: PHARM WASTE NOT SEGREGATED
Violation Citation: Generator did not segregate pharmaceutical waste from other medical waste. 118275(g)
Activity: ACTIVE

Permit Number: 206392
Update Date: 11/02/2012
Inspection Date: 01/19/2010
Violation Code: 6HV4422
Violation: PHARM WASTE NOT PROPERLY LABELED
Violation Citation: Generator did not properly label container holding pharmaceutical waste with the words -incineration only- or other approved markings on the lid and side. 118275(g)
Activity: ACTIVE

Permit Number: 206392
Update Date: 11/02/2012
Inspection Date: 01/31/2007
Violation Code: 6HV4209
Violation: NO GENERATOR'S INFO ON RED BAGS/SHARPS
Violation Citation: Red bags, sharps containers not labeled with generator's name, address, and phone number. 68.1205
Activity: ACTIVE

Name: ADAMSON & DEMBITSKY MEDICAL CORP.
Address: 7910 FROST ST
City,State,Zip: SAN DIEGO, CA 92123
Permit Number: 206390
Business Type: 6HK10

Map ID
Direction
Distance
Elevation

MAP FINDINGS

Site

Database(s)

EDR ID Number
EPA ID Number

SHARP AND CHILDRENS MRI CENTER, LLC (Continued)

S106066321

EPA Id Number: Not reported
APN: 427-081-13-00
Last HMMD Inspection: 01/08/2010
Facility Telephone: 858-300-4747
Permit Status: OPEN
Permit Expiration: 05/31/2013
Date Last Updated: 11/02/2012
Facility Owner: ADAMSON & DEMBITSKY MEDICAL CORP.
Facility Mailing Address: 12854 CAMINITO DE LAS OLAS
Facility Mailing City: DEL MAR
Facility Mailing State: CA
Facility Mailing Zip: 92014-3739
UST Owner: Not reported
Handle Regulated Hazmat: Not reported
Own Or Operate UST: Not reported
Subject To APSA: Not reported
Generate Haz Waste: Not reported
Treat Haz Waste: Not reported
Generate Medical Waste: Y

Inventory Active Permits (SQG Medical):

Permit Number: 206390
Update Date: 11/02/2012
Case Number: Not reported
Name: WASTE 902 INFECTIOUS WASTE, SHARPS
Other Information: MAILED TO STERYCYLCE
Material Waste: Waste
Hazardous Categories 1: Not reported
Hazardous Categories 2: Not reported

Violations Active Permits:

Permit Number: 206390
Update Date: 11/02/2012
Inspection Date: 01/08/2010
Violation Code: 6HV4309
Violation: SQG:MWMP OR EQUIV NOT ONSITE
Violation Citation: Medical Waste Management Plan or equivalent information not onsite for review (SQG). 117945
Activity: ACTIVE

Name: BALBOA NEPHROLOGY
Address: 7910 FROST ST
City,State,Zip: SAN DIEGO, CA 92123
Permit Number: 207671
Business Type: 6HK10
EPA Id Number: Not reported
APN: 427-081-13-00
Last HMMD Inspection: 01/15/2010
Facility Telephone: 858-637-4700
Permit Status: OPEN
Permit Expiration: 06/30/2013
Date Last Updated: 11/02/2012
Facility Owner: BALBOA NEPHROLOGY
Facility Mailing Address: 9610 GRANITE RIDGE DR #B
Facility Mailing City: San Diego
Facility Mailing State: CA

Map ID
Direction
Distance
Elevation

MAP FINDINGS

Site

Database(s)

EDR ID Number
EPA ID Number

SHARP AND CHILDRENS MRI CENTER, LLC (Continued)

S106066321

Facility Mailing Zip: 92123-2684
UST Owner: Not reported
Handle Regulated Hazmat: Not reported
Own Or Operate UST: Not reported
Subject To APSA: Not reported
Generate Haz Waste: Y
Treat Haz Waste: Not reported
Generate Medical Waste: Y

Inventory Active Permits (SQG Medical):

Permit Number: 207671
Update Date: 11/02/2012
Case Number: Not reported
Name: WASTE 311 PHARMACEUTICAL WASTE
Other Information: Not reported
Material Waste: Waste
Hazardous Categories 1: Not reported
Hazardous Categories 2: Not reported

Permit Number: 207671
Update Date: 11/02/2012
Case Number: Not reported
Name: WASTE 902 INFECTIOUS WASTE, SHARPS
Other Information: Not reported
Material Waste: Waste
Hazardous Categories 1: Not reported
Hazardous Categories 2: Not reported

Permit Number: 207671
Update Date: 11/02/2012
Case Number: Not reported
Name: WASTE 901 INFECTIOUS WASTE, GENERAL
Other Information: RED BAG
Material Waste: Waste
Hazardous Categories 1: Not reported
Hazardous Categories 2: Not reported

Violations Active Permits:

Permit Number: 207671
Update Date: 11/02/2012
Inspection Date: 01/15/2010
Violation Code: 6HV4209
Violation: NO GENERATOR'S INFO ON RED BAGS/SHARPS
Violation Citation: Red bags, sharps containers not labeled with generator's name, address, and phone number. 68.1205
Activity: ACTIVE

Name: DRS. CHINN, MOSHER, GARDNER, & COVNER
Address: 7910 FROST ST
City,State,Zip: SAN DIEGO, CA 92123
Permit Number: 206391
Business Type: 6HK10
EPA Id Number: Not reported
APN: 427-081-13-00
Last HMMD Inspection: 09/24/2009
Facility Telephone: 858-292-4211

Map ID
Direction
Distance
Elevation

MAP FINDINGS

Site

Database(s)

EDR ID Number
EPA ID Number

SHARP AND CHILDRENS MRI CENTER, LLC (Continued)

S106066321

Permit Status: INAC
Permit Expiration: 12/31/2011
Date Last Updated: 11/02/2012
Facility Owner: DRS. CHINN, MOSHER, GARDNER, & COVNER
Facility Mailing Address: 7910 FROST ST #320
Facility Mailing City: San Diego
Facility Mailing State: CA
Facility Mailing Zip: 92123
UST Owner: Not reported
Handle Regulated Hazmat: Not reported
Own Or Operate UST: Not reported
Subject To APSA: Not reported
Generate Haz Waste: Y
Treat Haz Waste: Not reported
Generate Medical Waste: Not reported

Violations Inactive Permits:

Permit Number: 206391
Update Date: 11/02/2012
Inspection Date: 09/07/2006
Violation Code: 6HV4201
Violation: NO UPF PERMIT FOR MEDICAL WASTE
Violation Citation: A Unified Program Facility Permit has not been obtained for the generation of medical waste. 117705, 68.905
Activity: Inactive Permit

Name: SHARP AND CHILDRENS MRI CENTER, LLC
Address: 7910 FROST ST
City,State,Zip: SAN DIEGO, CA 92123
Permit Number: 207173
Business Type: 6HK10
EPA Id Number: Not reported
APN: 427-081-13-00
Last HMMD Inspection: 06/26/2012
Facility Telephone: 858-939-4550
Permit Status: OPEN
Permit Expiration: 12/31/2012
Date Last Updated: 11/02/2012
Facility Owner: SHARP AND CHILDRENS MRI CENTER, LLC
Facility Mailing Address: 7910 FROST ST #110
Facility Mailing City: San Diego
Facility Mailing State: CA
Facility Mailing Zip: 92123
UST Owner: Not reported
Handle Regulated Hazmat: Y
Own Or Operate UST: Not reported
Subject To APSA: Not reported
Generate Haz Waste: N
Treat Haz Waste: Not reported
Generate Medical Waste: Y

Inventory Active Permits (SQG Medical):

Permit Number: 207173
Update Date: 11/02/2012
Case Number: Not reported
Name: WASTE 902 INFECTIOUS WASTE, SHARPS
Other Information: Not reported

Map ID
Direction
Distance
Elevation

MAP FINDINGS

Site

Database(s)

EDR ID Number
EPA ID Number

SHARP AND CHILDRENS MRI CENTER, LLC (Continued)

S106066321

Material Waste: Waste
Hazardous Categories 1: Not reported
Hazardous Categories 2: Not reported

Permit Number: 207173
Update Date: 11/02/2012
Case Number: Not reported
Name: WASTE 901 INFECTIOUS WASTE, GENERAL
Other Information: RED BAG
Material Waste: Waste
Hazardous Categories 1: Not reported
Hazardous Categories 2: Not reported

Name: REORTHOAEDICS
Address: 7910 FROST ST
City,State,Zip: SAN DIEGO, CA 92123
Permit Number: 207159
Business Type: 6HK10
EPA Id Number: Not reported
APN: 427-081-13-00
Last HMMD Inspection: 07/27/2010
Facility Telephone: 858-300-0480
Permit Status: OPEN
Permit Expiration: 12/31/2012
Date Last Updated: 11/02/2012
Facility Owner: GEORGE CIERNY III
Facility Mailing Address: 7910 FROST ST # 120
Facility Mailing City: San Diego
Facility Mailing State: CA
Facility Mailing Zip: 92123
UST Owner: Not reported
Handle Regulated Hazmat: Not reported
Own Or Operate UST: Not reported
Subject To APSA: Not reported
Generate Haz Waste: Not reported
Treat Haz Waste: Not reported
Generate Medical Waste: Y

Inventory Active Permits (SQG Medical):

Permit Number: 207159
Update Date: 11/02/2012
Case Number: Not reported
Name: WASTE 902 INFECTIOUS WASTE, SHARPS
Other Information: MAILBACK
Material Waste: Waste
Hazardous Categories 1: Not reported
Hazardous Categories 2: Not reported

Permit Number: 207159
Update Date: 11/02/2012
Case Number: Not reported
Name: WASTE 901 INFECTIOUS WASTE, GENERAL
Other Information: MAILBACK
Material Waste: Waste
Hazardous Categories 1: Not reported
Hazardous Categories 2: Not reported

Map ID
Direction
Distance
Elevation

MAP FINDINGS

Site

Database(s)

EDR ID Number
EPA ID Number

SHARP AND CHILDRENS MRI CENTER, LLC (Continued)

S106066321

Name: UCSD PEDIATRICS
Address: 7910 FROST ST
City,State,Zip: SAN DIEGO, CA 92123
Permit Number: 206317
Business Type: 6HK10
EPA Id Number: Not reported
APN: 427-081-13-00
Last HMMMD Inspection: 09/24/2009
Facility Telephone: 858-496-4800
Permit Status: OPEN
Permit Expiration: 01/31/2013
Date Last Updated: 11/02/2012
Facility Owner: UCSD PEDIATRICS
Facility Mailing Address: 7910 FROST ST #350
Facility Mailing City: San Diego
Facility Mailing State: CA
Facility Mailing Zip: 92123
UST Owner: Not reported
Handle Regulated Hazmat: Not reported
Own Or Operate UST: Not reported
Subject To APSA: Not reported
Generate Haz Waste: Not reported
Treat Haz Waste: Not reported
Generate Medical Waste: Y

Inventory Active Permits (SQG Medical):

Permit Number: 206317
Update Date: 11/02/2012
Case Number: Not reported
Name: WASTE 902 INFECTIOUS WASTE, SHARPS
Other Information: Not reported
Material Waste: Waste
Hazardous Categories 1: Not reported
Hazardous Categories 2: Not reported

Permit Number: 206317
Update Date: 11/02/2012
Case Number: Not reported
Name: WASTE 901 INFECTIOUS WASTE, GENERAL
Other Information: Not reported
Material Waste: Waste
Hazardous Categories 1: Not reported
Hazardous Categories 2: Not reported

Permit Number: 206317
Update Date: 11/02/2012
Case Number: Not reported
Name: WASTE 311 PHARMACEUTICAL WASTE
Other Information: Not reported
Material Waste: Waste
Hazardous Categories 1: Not reported
Hazardous Categories 2: Not reported

Violations Active Permits:

Permit Number: 206317
Update Date: 11/02/2012
Inspection Date: 09/07/2006

Map ID
Direction
Distance
Elevation

MAP FINDINGS

Site

Database(s)

EDR ID Number
EPA ID Number

SHARP AND CHILDRENS MRI CENTER, LLC (Continued)

S106066321

Violation Code: 6HV4201
Violation: NO UPF PERMIT FOR MEDICAL WASTE
Violation Citation: A Unified Program Facility Permit has not been obtained for the generation of medical waste. 117705, 68.905
Activity: ACTIVE

Permit Number: 206317
Update Date: 11/02/2012
Inspection Date: 09/07/2006
Violation Code: 6HV4209
Violation: NO GENERATOR'S INFO ON RED BAGS/SHARPS
Violation Citation: Red bags, sharps containers not labeled with generator's name, address, and phone number. 68.1205
Activity: ACTIVE

Name: PREGNANCY SPECIALISTS MEDICAL GROUP, INC
Address: 7910 FROST ST
City,State,Zip: SAN DIEGO, CA 92123
Permit Number: 206395
Business Type: 6HK10
EPA Id Number: Not reported
APN: 427-081-13-00
Last HMMD Inspection: 01/08/2010
Facility Telephone: 858-278-7400
Permit Status: OPEN
Permit Expiration: 05/31/2013
Date Last Updated: 11/02/2012
Facility Owner: LORRAINE STANCO, MD
Facility Mailing Address: 7910 FROST ST #425
Facility Mailing City: San Diego
Facility Mailing State: CA
Facility Mailing Zip: 92123
UST Owner: Not reported
Handle Regulated Hazmat: Not reported
Own Or Operate UST: Not reported
Subject To APSA: Not reported
Generate Haz Waste: Y
Treat Haz Waste: Not reported
Generate Medical Waste: Y

Inventory Active Permits (SQG Medical):

Permit Number: 206395
Update Date: 11/02/2012
Case Number: Not reported
Name: WASTE 902 INFECTIOUS WASTE, SHARPS
Other Information: Not reported
Material Waste: Waste
Hazardous Categories 1: Not reported
Hazardous Categories 2: Not reported

Name: ORTHOPEDIC MEDICAL GROUP
Address: 7910 FROST ST
City,State,Zip: SAN DIEGO, CA 92123
Permit Number: 206913
Business Type: 6HK10
EPA Id Number: Not reported

Map ID
Direction
Distance
Elevation

MAP FINDINGS

Site

Database(s)

EDR ID Number
EPA ID Number

SHARP AND CHILDRENS MRI CENTER, LLC (Continued)

S106066321

APN: 427-081-13-00
Last HMMMD Inspection: 01/15/2010
Facility Telephone: 858-278-8300
Permit Status: OPEN
Permit Expiration: 05/31/2013
Date Last Updated: 11/02/2012
Facility Owner: ORTHOPEDIC MEDICAL GROUP
Facility Mailing Address: 7910 FROST ST #200
Facility Mailing City: San Diego
Facility Mailing State: CA
Facility Mailing Zip: 92123
UST Owner: Not reported
Handle Regulated Hazmat: Not reported
Own Or Operate UST: Not reported
Subject To APSA: Not reported
Generate Haz Waste: Not reported
Treat Haz Waste: Not reported
Generate Medical Waste: Y

Inventory Active Permits (SQG Medical):

Permit Number: 206913
Update Date: 11/02/2012
Case Number: Not reported
Name: WASTE 541 PHOTOCHEM/PHOTOPROC WASTE
Other Information: INTERMET
Material Waste: Waste
Hazardous Categories 1: Not reported
Hazardous Categories 2: Not reported

Permit Number: 206913
Update Date: 11/02/2012
Case Number: Not reported
Name: WASTE 902 INFECTIOUS WASTE, SHARPS
Other Information: Not reported
Material Waste: Waste
Hazardous Categories 1: Not reported
Hazardous Categories 2: Not reported

Permit Number: 206913
Update Date: 11/02/2012
Case Number: Not reported
Name: WASTE 901 INFECTIOUS WASTE, GENERAL
Other Information: RED BAG
Material Waste: Waste
Hazardous Categories 1: Not reported
Hazardous Categories 2: Not reported

Name: WESTCLIFF MEDICAL LAB
Address: 7910 FROST ST
City,State,Zip: SAN DIEGO, CA 92123
Permit Number: 206912
Business Type: 6HK10
EPA Id Number: CAL000112388
APN: 427-081-13-00
Last HMMMD Inspection: 06/29/2007
Facility Telephone: 858-268-3003
Permit Status: INAC

Map ID
Direction
Distance
Elevation

MAP FINDINGS

Site

Database(s)

EDR ID Number
EPA ID Number

SHARP AND CHILDRENS MRI CENTER, LLC (Continued)

S106066321

Permit Expiration: 12/31/2009
Date Last Updated: 11/02/2012
Facility Owner: WESTCLIFF MEDICAL LAB, INC
Facility Mailing Address: 1821 E DYER RD #100
Facility Mailing City: SANTA ANA
Facility Mailing State: CA
Facility Mailing Zip: 92705
UST Owner: Not reported
Handle Regulated Hazmat: Not reported
Own Or Operate UST: Not reported
Subject To APSA: Not reported
Generate Haz Waste: Y
Treat Haz Waste: Not reported
Generate Medical Waste: Not reported

Violations Inactive Permits:

Permit Number: 206912
Update Date: 11/02/2012
Inspection Date: 06/29/2007
Violation Code: 6HV4204
Violation: WARNING SIGN NOT POSTED
Violation Citation: MW designated accumulation area not posted with an approved and legible biohazardous waste "warning sign" in English and Spanish. 118310
Activity: Inactive Permit

Permit Number: 206912
Update Date: 11/02/2012
Inspection Date: 06/29/2007
Violation Code: 6HV4209
Violation: NO GENERATOR'S INFO ON RED BAGS/SHARPS
Violation Citation: Red bags, sharps containers not labeled with generator's name, address, and phone number. 68.1205
Activity: Inactive Permit

Permit Number: 206912
Update Date: 11/02/2012
Inspection Date: 06/29/2007
Violation Code: 6HV4309
Violation: SQG:MWMP OR EQUIV NOT ONSITE
Violation Citation: Medical Waste Management Plan or equivalent information not onsite for review (SQG). 117945
Activity: Inactive Permit

Name: CARLA L. YOUNG MD INC
Address: 7910 FROST ST
City, State, Zip: SAN DIEGO, CA 92123
Permit Number: 208671
Business Type: 6HK10
EPA Id Number: Not reported
APN: 427-081-13-00
Last HMMMD Inspection: 04/17/2008
Facility Telephone: 858-565-4117
Permit Status: INAC
Permit Expiration: 09/30/2011
Date Last Updated: 11/02/2012
Facility Owner: CARLA L YOUNG MD INC

Map ID
Direction
Distance
Elevation

MAP FINDINGS

Site

Database(s)

EDR ID Number
EPA ID Number

SHARP AND CHILDRENS MRI CENTER, LLC (Continued)

S106066321

Facility Mailing Address: 7910 FROST ST #270
Facility Mailing City: SAN DIEGO
Facility Mailing State: CA
Facility Mailing Zip: 92123
UST Owner: Not reported
Handle Regulated Hazmat: Not reported
Own Or Operate UST: Not reported
Subject To APSA: Not reported
Generate Haz Waste: Not reported
Treat Haz Waste: Not reported
Generate Medical Waste: Not reported

Violations Inactive Permits:

Permit Number: 208671
Update Date: 11/02/2012
Inspection Date: 04/17/2008
Violation Code: 6HV4201
Violation: NO UPF PERMIT FOR MEDICAL WASTE
Violation Citation: A Unified Program Facility Permit has not been obtained for the generation of medical waste. 117705, 68.905
Activity: Inactive Permit

Permit Number: 208671
Update Date: 11/02/2012
Inspection Date: 04/17/2008
Violation Code: 6HV4309
Violation: SQG:MWMP OR EQUIV NOT ONSITE
Violation Citation: Medical Waste Management Plan or equivalent information not onsite for review (SQG). 117945
Activity: Inactive Permit

Name: SHARP KIDNEY PANCREAS
Address: 7910 FROST ST
City,State,Zip: SAN DIEGO, CA 92123
Permit Number: 206911
Business Type: 6HK10
EPA Id Number: Not reported
APN: 427-081-13-00
Last HMMD Inspection: 01/27/2010
Facility Telephone: 858-939-3345
Permit Status: INAC
Permit Expiration: 05/31/2010
Date Last Updated: 11/02/2012
Facility Owner: SHARP MEMORIAL HOSPITAL
Facility Mailing Address: 7910 FROST ST #230
Facility Mailing City: San Diego
Facility Mailing State: CA
Facility Mailing Zip: 92123
UST Owner: Not reported
Handle Regulated Hazmat: Not reported
Own Or Operate UST: Not reported
Subject To APSA: Not reported
Generate Haz Waste: Not reported
Treat Haz Waste: Not reported
Generate Medical Waste: Not reported

Name: SHARP AND CHILDRENS MRI CENTER, LLC

Map ID
Direction
Distance
Elevation

MAP FINDINGS

Site

Database(s)

EDR ID Number
EPA ID Number

SHARP AND CHILDRENS MRI CENTER, LLC (Continued)

S106066321

Address: 7910 FROST ST
City,State,Zip: SAN DIEGO, CA 92123
Permit Number: 207173
Business Type: 6HK10
EPA Id Number: Not reported
APN: 427-081-13-00
Last HMMD Inspection: 06/26/2012
Facility Telephone: 858-939-4550
Permit Status: OPEN
Permit Expiration: 12/31/2012
Date Last Updated: 11/02/2012
Facility Owner: SHARP AND CHILDRENS MRI CENTER, LLC
Facility Mailing Address: 7910 FROST ST #110
Facility Mailing City: San Diego
Facility Mailing State: CA
Facility Mailing Zip: 92123
UST Owner: Not reported
Handle Regulated Hazmat: N
Own Or Operate UST: Not reported
Subject To APSA: Not reported
Generate Haz Waste: N
Treat Haz Waste: Not reported
Generate Medical Waste: Y

Inventory Active Permits (SQG Medical):

Permit Number: 207173
Update Date: 11/02/2012
Case Number: Not reported
Name: WASTE 902 INFECTIOUS WASTE, SHARPS
Other Information: Not reported
Material Waste: Waste
Hazardous Categories 1: Not reported
Hazardous Categories 2: Not reported

Permit Number: 207173
Update Date: 11/02/2012
Case Number: Not reported
Name: WASTE 901 INFECTIOUS WASTE, GENERAL
Other Information: RED BAG
Material Waste: Waste
Hazardous Categories 1: Not reported
Hazardous Categories 2: Not reported

Name: FROST MEDICAL PHARMACY
Address: 7910 FROST ST 130
City,State,Zip: SAN DIEGO, CA 92123-2771
Permit Number: Not reported
Business Type: Not reported
EPA Id Number: CAL000415204
APN: Not reported
Last HMMD Inspection: Not reported
Facility Telephone: 858-560-1911
Permit Status: Permit Renewed
Permit Expiration: Not reported
Date Last Updated: 06/29/2021
Facility Owner: Not reported
Facility Mailing Address: 7910 Frost St Ste #130, San Diego, CA 92123

Map ID
Direction
Distance
Elevation

MAP FINDINGS

Site

Database(s)

EDR ID Number
EPA ID Number

SHARP AND CHILDRENS MRI CENTER, LLC (Continued)

S106066321

Facility Mailing City: Not reported
Facility Mailing State: Not reported
Facility Mailing Zip: Not reported
UST Owner: N
Handle Regulated Hazmat: Not reported
Own Or Operate UST: Not reported
Subject To APSA: Not reported
Generate Haz Waste: Y
Treat Haz Waste: N
Generate Medical Waste: Not reported

Inspection Violation:

Record ID: DEH2016-HUPFP-002520
Permit Status: Permit Renewed
Active Permit: Y
Facility Id Number: 37-000-002520
Program Element: Hazardous Waste Generator
Inspection Type: Routine
Inspection Number: 6176478
Return To Compliance Date: 2019-12-04T00:00:00.000
Nov: No
Violation Classification: Class II
Underground Storage Tank Id: Not reported
Container/Tank Id: Not reported
Last Update: 2021-06-29T00:00:00.000
Inspection Date: 2019-11-22T00:00:00.000
Violation Code: 3050001 Failed to use a DTSC registered hazardous waste transporter to transport hazardous waste. HSC 25163(a)

Record ID: DEH2016-HUPFP-002520
Permit Status: Permit Renewed
Active Permit: Y
Facility Id Number: 37-000-002520
Program Element: Hazardous Waste Generator
Inspection Type: Routine
Inspection Number: 6176478
Return To Compliance Date: 2019-12-06T00:00:00.000
Nov: No
Violation Classification: Minor
Underground Storage Tank Id: Not reported
Container/Tank Id: Not reported
Last Update: 2021-06-29T00:00:00.000
Inspection Date: 2019-11-22T00:00:00.000
Violation Code: 3010007 Failed to prepare a hazardous waste manifest for the transport of a waste for off-site transfer, treatment, storage, or disposal. HSC 25160(b)(1) or (2), 25160.2(b)(9); 22 CCR 66262.20(a)

Record ID: DEH2016-HUPFP-002520
Permit Status: Permit Renewed
Active Permit: Y
Facility Id Number: 37-000-002520
Program Element: Medical Waste
Inspection Type: Routine
Inspection Number: 6176478
Return To Compliance Date: 2019-12-06T00:00:00.000
Nov: No
Violation Classification: Minor
Underground Storage Tank Id: Not reported

Map ID
Direction
Distance
Elevation

MAP FINDINGS

Site

Database(s)

EDR ID Number
EPA ID Number

SHARP AND CHILDRENS MRI CENTER, LLC (Continued)

S106066321

Container/Tank Id: Not reported
Last Update: 2021-06-29T00:00:00.000
Inspection Date: 2019-11-22T00:00:00.000
Violation Code: HMD4303 Did not maintain on file disposal receipts, tracking or shipping documents for medical waste shipped offsite for at least 3 years. HSC 117945

Record ID: DEH2016-HUPFP-002520
Permit Status: Permit Renewed
Active Permit: Y
Facility Id Number: 37-000-002520
Program Element: Hazardous Waste Generator
Inspection Type: Routine
Inspection Number: 6176478
Return To Compliance Date: 2019-12-04T00:00:00.000
Nov: No
Violation Classification: Class II
Underground Storage Tank Id: Not reported
Container/Tank Id: Not reported
Last Update: 2021-06-29T00:00:00.000
Inspection Date: 2019-11-22T00:00:00.000
Violation Code: 3030005 Failed to make a proper waste determination. 22 CCR 66262.11, 66262.40(c)

Waste and Materials:

Record ID: DEH2016-HUPFP-002520
Permit Status: Permit Renewed
Active Permit: Y
Child Record Id: DEH2016-HWAST-0085938
Trade Secret: N
Hazardous Material Type: Not reported
Last Updated: 2021-06-29T02:37:00.000
Chemical Name: INFECTIOUS WASTE, SHARPS
Common Name: SHARPS
Case Number: Not reported

Record ID: DEH2016-HUPFP-002520
Permit Status: Permit Renewed
Active Permit: Y
Child Record Id: DEH2016-HWAST-0085939
Trade Secret: N
Hazardous Material Type: Not reported
Last Updated: 2021-06-29T02:37:00.000
Chemical Name: WASTE 311 PHARMACEUTICAL WASTE
Common Name: PHARMACEUTICAL WASTE-COUMADIN/WARFARIN
Case Number: Not reported

Name: METRO FAMILY PHYSICIANS MEDICAL GROUP
Address: 7910 FROST ST
City,State,Zip: SAN DIEGO, CA 92123
Permit Number: 206393
Business Type: 6HK10
EPA Id Number: Not reported
APN: 427-081-13-00
Last HMMD Inspection: 07/27/2010
Facility Telephone: 858-514-3700

Map ID
Direction
Distance
Elevation

MAP FINDINGS

Site

Database(s)

EDR ID Number
EPA ID Number

SHARP AND CHILDRENS MRI CENTER, LLC (Continued)

S106066321

Permit Status: OPEN
Permit Expiration: 10/31/2013
Date Last Updated: 11/02/2012
Facility Owner: METRO FAMILY PHYSICIANS MED GROUP, INC
Facility Mailing Address: 7910 FROST ST #410
Facility Mailing City: SAN DIEGO
Facility Mailing State: CA
Facility Mailing Zip: 92123
UST Owner: Not reported
Handle Regulated Hazmat: Not reported
Own Or Operate UST: Not reported
Subject To APSA: Not reported
Generate Haz Waste: Not reported
Treat Haz Waste: Not reported
Generate Medical Waste: Y

Inventory Active Permits (SQG Medical):

Permit Number: 206393
Update Date: 11/02/2012
Case Number: Not reported
Name: WASTE 311 PHARMACEUTICAL WASTE
Other Information: EXPRIED/UNUSED MEDS
Material Waste: Waste
Hazardous Categories 1: Not reported
Hazardous Categories 2: Not reported

Permit Number: 206393
Update Date: 11/02/2012
Case Number: Not reported
Name: WASTE 901 INFECTIOUS WASTE, GENERAL
Other Information: Not reported
Material Waste: Waste
Hazardous Categories 1: Not reported
Hazardous Categories 2: Not reported

Permit Number: 206393
Update Date: 11/02/2012
Case Number: Not reported
Name: WASTE 902 INFECTIOUS WASTE, SHARPS
Other Information: Not reported
Material Waste: Waste
Hazardous Categories 1: Not reported
Hazardous Categories 2: Not reported

Violations Active Permits:

Permit Number: 206393
Update Date: 11/02/2012
Inspection Date: 06/05/2007
Violation Code: 6HV4201
Violation: NO UPF PERMIT FOR MEDICAL WASTE
Violation Citation: A Unified Program Facility Permit has not been obtained for the generation of medical waste. 117705, 68.905
Activity: ACTIVE

Permit Number: 206393
Update Date: 11/02/2012
Inspection Date: 06/05/2007

Map ID
Direction
Distance
Elevation

MAP FINDINGS

Site

Database(s)

EDR ID Number
EPA ID Number

SHARP AND CHILDRENS MRI CENTER, LLC (Continued)

S106066321

Violation Code: 6HV4309
Violation: SQG:MWMP OR EQUIV NOT ONSITE
Violation Citation: Medical Waste Management Plan or equivalent information not onsite for review (SQG). 117945
Activity: ACTIVE

CERS HAZ WASTE:

Name: RADY CHILDREN S INSTITUTE FOR GENOMIC MEDICINE
Address: 7910 FROST ST STE 435
City,State,Zip: SAN DIEGO, CA 92123
Site ID: 548323
CERS ID: 10807777
CERS Description: Hazardous Waste Generator

Name: FROST MEDICAL PHARMACY
Address: 7910 FROST ST STE 130
City,State,Zip: SAN DIEGO, CA 92123
Site ID: 368071
CERS ID: 10665826
CERS Description: Hazardous Waste Generator

Name: SAN DIEGO SURGICAL SPECIALISTS
Address: 7910 FROST ST STE 250
City,State,Zip: SAN DIEGO, CA 92123
Site ID: 442885
CERS ID: 10771498
CERS Description: Hazardous Waste Generator

HAZNET:

Name: UCSD
Address: 7910 FROST ST
Address 2: Not reported
City,State,Zip: SAN DIEGO, CA 921232771
Contact: RICHARD SNOW
Telephone: 8585349984
Mailing Name: Not reported
Mailing Address: 9500 GILMAN DR

Year: 2016
Gepaid: CAL000312159
TSD EPA ID: UTD981552177
CA Waste Code: 551 - Laboratory waste chemicals
Disposal Method: H040 - Incineration--Thermal Destruction Other Than Use As A Fuel
Tons: 0.005

CERS:

Name: SAN DIEGO SURGICAL SPECIALISTS
Address: 7910 FROST ST STE 250
City,State,Zip: SAN DIEGO, CA 92123
Site ID: 442885
CERS ID: 10771498
CERS Description: Chemical Storage Facilities

Violations:

Map ID
Direction
Distance
Elevation

MAP FINDINGS

Site

Database(s)

EDR ID Number
EPA ID Number

SHARP AND CHILDRENS MRI CENTER, LLC (Continued)

S106066321

Site ID: 442885
Site Name: San Diego Surgical Specialists
Violation Date: 08-29-2018
Citation: 22 CCR 12 66262.12 - California Code of Regulations, Title 22, Chapter 12, Section(s) 66262.12
Violation Description: Failure to obtain an Identification Number prior to treating, storing, disposing of, transporting or offering for transportation any hazardous waste.
Violation Notes: Returned to compliance on 08/30/2018. Inspection Sequence ID:6053065
Violation Division: San Diego County Department of Env Health
Violation Program: HW
Violation Source: CERS,

Evaluation:

Eval General Type: Compliance Evaluation Inspection
Eval Date: 08-29-2018
Violations Found: Yes
Eval Type: Routine done by local agency
Eval Notes: Inspector: Luna Raisa Inspection ID:6053065
Eval Division: San Diego County Department of Env Health
Eval Program: HW
Eval Source: CERS,

Affiliation:

Affiliation Type Desc: Operator
Entity Name: San Diego Surgical Specialists
Entity Title: Not reported
Affiliation Address: Not reported
Affiliation City: Not reported
Affiliation State: Not reported
Affiliation Country: Not reported
Affiliation Zip: Not reported
Affiliation Phone: (858) 565-0104,

Affiliation Type Desc: CUPA District
Entity Name: San Diego County Env Health Qlty
Entity Title: Not reported
Affiliation Address: PO Box 129261
Affiliation City: San Diego
Affiliation State: CA
Affiliation Country: Not reported
Affiliation Zip: 92112-9261
Affiliation Phone: (858) 505-6880,

Affiliation Type Desc: Legal Owner
Entity Name: San Diego General & Vascular Surgeons
Entity Title: Not reported
Affiliation Address: 7910 Frost St Ste 250
Affiliation City: San Diego
Affiliation State: CA
Affiliation Country: United States
Affiliation Zip: 92123
Affiliation Phone: (858) 565-0104,

Affiliation Type Desc: Document Preparer
Entity Name: Belinda Velediaz

Map ID
Direction
Distance
Elevation

MAP FINDINGS

Site

Database(s)

EDR ID Number
EPA ID Number

SHARP AND CHILDRENS MRI CENTER, LLC (Continued)

S106066321

Entity Title: Not reported
Affiliation Address: Not reported
Affiliation City: Not reported
Affiliation State: Not reported
Affiliation Country: Not reported
Affiliation Zip: Not reported
Affiliation Phone: ,

Affiliation Type Desc: Environmental Contact
Entity Name: Sandra De Leon
Entity Title: Not reported
Affiliation Address: 7910 Frost St Ste 250
Affiliation City: San Diego
Affiliation State: CA
Affiliation Country: Not reported
Affiliation Zip: 92123
Affiliation Phone: ,

Affiliation Type Desc: Facility Mailing Address
Entity Name: Mailing Address
Entity Title: Not reported
Affiliation Address: 7910 Frost St Ste 250
Affiliation City: San Diego
Affiliation State: CA
Affiliation Country: Not reported
Affiliation Zip: 92123
Affiliation Phone: ,

Affiliation Type Desc: Parent Corporation
Entity Name: San Diego General & Vascular Surgeons
Entity Title: Not reported
Affiliation Address: Not reported
Affiliation City: Not reported
Affiliation State: Not reported
Affiliation Country: Not reported
Affiliation Zip: Not reported
Affiliation Phone: ,

Name: DR. LEVINSOHN
Address: 7910 FROST ST
City,State,Zip: SAN DIEGO, CA 92123
Site ID: 356526
CERS ID: 10390543
CERS Description: Chemical Storage Facilities

Affiliation:
Affiliation Type Desc: CUPA District
Entity Name: San Diego County Env Health Qlty
Entity Title: Not reported
Affiliation Address: PO Box 129261
Affiliation City: San Diego
Affiliation State: CA
Affiliation Country: Not reported
Affiliation Zip: 92112-9261
Affiliation Phone: (858) 505-6880,

Affiliation Type Desc: Environmental Contact

Map ID
Direction
Distance
Elevation

MAP FINDINGS

Site

Database(s)

EDR ID Number
EPA ID Number

SHARP AND CHILDRENS MRI CENTER, LLC (Continued)

S106066321

Entity Name: Betzalie Partida
Entity Title: Not reported
Affiliation Address: 7910 FROST ST #340
Affiliation City: SAN DIEGO
Affiliation State: CA
Affiliation Country: Not reported
Affiliation Zip: 92123
Affiliation Phone: ,

Affiliation Type Desc: Facility Mailing Address
Entity Name: Mailing Address
Entity Title: Not reported
Affiliation Address: 7910 FROST ST #340
Affiliation City: SAN DIEGO
Affiliation State: CA
Affiliation Country: Not reported
Affiliation Zip: 92123
Affiliation Phone: ,

Affiliation Type Desc: Legal Owner
Entity Name: DAVID LEVINSOHN
Entity Title: Not reported
Affiliation Address: 7910 FROST ST #340
Affiliation City: SAN DIEGO
Affiliation State: CA
Affiliation Country: United States
Affiliation Zip: 92123
Affiliation Phone: (858) 277-2448,

Affiliation Type Desc: Operator
Entity Name: DAVID LEVINSOHN
Entity Title: Not reported
Affiliation Address: Not reported
Affiliation City: Not reported
Affiliation State: Not reported
Affiliation Country: Not reported
Affiliation Zip: Not reported
Affiliation Phone: (858) 277-2448,

Affiliation Type Desc: Parent Corporation
Entity Name: DR. LEVINSOHN
Entity Title: Not reported
Affiliation Address: Not reported
Affiliation City: Not reported
Affiliation State: Not reported
Affiliation Country: Not reported
Affiliation Zip: Not reported
Affiliation Phone: ,

Name: SHARP AND CHILDRENS MRI CENTER, LLC
Address: 7910 FROST ST STE 110
City,State,Zip: SAN DIEGO, CA 92123
Site ID: 67042
CERS ID: 10390579
CERS Description: Chemical Storage Facilities

Map ID
Direction
Distance
Elevation

MAP FINDINGS

Site

Database(s)

EDR ID Number
EPA ID Number

SHARP AND CHILDRENS MRI CENTER, LLC (Continued)

S106066321

Violations:

Site ID: 67042
Site Name: SHARP AND CHILDRENS MRI CENTER, LLC
Violation Date: 10-02-2019
Citation: HSC 6.95 25508(a)(1) - California Health and Safety Code, Chapter 6.95, Section(s) 25508(a)(1)
Violation Description: Failure to annually review and electronically certify that the business plan is complete and accurate on or before the annual due date.
Violation Notes: Returned to compliance on 10/14/2019. Inspection Sequence ID:6177226
Violation Division: San Diego County Department of Env Health
Violation Program: HMRRP
Violation Source: CERS,

Site ID: 67042
Site Name: SHARP AND CHILDRENS MRI CENTER, LLC
Violation Date: 10-02-2019
Citation: HSC 6.95 25505(a)(4) - California Health and Safety Code, Chapter 6.95, Section(s) 25505(a)(4)
Violation Description: Failure to provide initial and annual training to all employees in safety procedures in the event of a release or threatened release of a hazardous material or failure to document and maintain training records for a minimum of three years.
Violation Notes: Returned to compliance on 10/02/2019. Inspection Sequence ID:6177226
Violation Division: San Diego County Department of Env Health
Violation Program: HMRRP
Violation Source: CERS,

Evaluation:

Eval General Type: Compliance Evaluation Inspection
Eval Date: 10-02-2019
Violations Found: Yes
Eval Type: Routine done by local agency
Eval Notes: Inspector: White Ryan Inspection ID:6177226
Eval Division: San Diego County Department of Env Health
Eval Program: HMRRP
Eval Source: CERS,

Affiliation:

Affiliation Type Desc: CUPA District
Entity Name: San Diego County Env Health Qlty
Entity Title: Not reported
Affiliation Address: PO Box 129261
Affiliation City: San Diego
Affiliation State: CA
Affiliation Country: Not reported
Affiliation Zip: 92112-9261
Affiliation Phone: (858) 505-6880,

Affiliation Type Desc: Document Preparer
Entity Name: Mariea Henry
Entity Title: Not reported
Affiliation Address: Not reported
Affiliation City: Not reported
Affiliation State: Not reported
Affiliation Country: Not reported

Map ID
Direction
Distance
Elevation

MAP FINDINGS

Site

Database(s)

EDR ID Number
EPA ID Number

SHARP AND CHILDRENS MRI CENTER, LLC (Continued)

S106066321

Affiliation Zip: Not reported
Affiliation Phone: ,

Affiliation Type Desc: Environmental Contact
Entity Name: Mariea Henry
Entity Title: Not reported
Affiliation Address: 7901 Frost Street
Affiliation City: San Diego
Affiliation State: CA
Affiliation Country: Not reported
Affiliation Zip: 92123
Affiliation Phone: ,

Affiliation Type Desc: Identification Signer
Entity Name: Mariea Henry
Entity Title: Chief Technologist
Affiliation Address: Not reported
Affiliation City: Not reported
Affiliation State: Not reported
Affiliation Country: Not reported
Affiliation Zip: Not reported
Affiliation Phone: ,

Affiliation Type Desc: Legal Owner
Entity Name: Sharp and Children's MRI Center LLC
Entity Title: Not reported
Affiliation Address: 7910 Frost St., #110
Affiliation City: San Diego
Affiliation State: CA
Affiliation Country: United States
Affiliation Zip: 92123
Affiliation Phone: (858) 939-4550,

Affiliation Type Desc: Operator
Entity Name: Sharp and Children's MRI Center LLC
Entity Title: Not reported
Affiliation Address: Not reported
Affiliation City: Not reported
Affiliation State: Not reported
Affiliation Country: Not reported
Affiliation Zip: Not reported
Affiliation Phone: (858) 939-4550,

Affiliation Type Desc: Facility Mailing Address
Entity Name: Mailing Address
Entity Title: Not reported
Affiliation Address: P.O. Box 23326
Affiliation City: San Diego
Affiliation State: CA
Affiliation Country: Not reported
Affiliation Zip: 92193
Affiliation Phone: ,

Affiliation Type Desc: Parent Corporation
Entity Name: SHARP AND CHILDRENS MRI CENTER, LLC
Entity Title: Not reported
Affiliation Address: Not reported

Map ID
Direction
Distance
Elevation

MAP FINDINGS

Site

Database(s)

EDR ID Number
EPA ID Number

SHARP AND CHILDRENS MRI CENTER, LLC (Continued)

S106066321

Affiliation City: Not reported
Affiliation State: Not reported
Affiliation Country: Not reported
Affiliation Zip: Not reported
Affiliation Phone: ,

Name: RETINA CONSULTANTS SAN DIEGO
Address: 7910 FROST ST
City,State,Zip: SAN DIEGO, CA 92123
Site ID: 144784
CERS ID: 10390552
CERS Description: Chemical Storage Facilities

Affiliation:

Affiliation Type Desc: Environmental Contact
Entity Name: Chelsea Sjoblom
Entity Title: Not reported
Affiliation Address: 7910 FROST ST
Affiliation City: SAN DIEGO
Affiliation State: CA
Affiliation Country: Not reported
Affiliation Zip: 92123
Affiliation Phone: ,

Affiliation Type Desc: Legal Owner
Entity Name: Paul Tornambe
Entity Title: Not reported
Affiliation Address: 7910 FROST ST
Affiliation City: SAN DIEGO
Affiliation State: CA
Affiliation Country: United States
Affiliation Zip: 92123
Affiliation Phone: (858) 451-1911,

Affiliation Type Desc: Operator
Entity Name: Paul Tornambe
Entity Title: Not reported
Affiliation Address: Not reported
Affiliation City: Not reported
Affiliation State: Not reported
Affiliation Country: Not reported
Affiliation Zip: Not reported
Affiliation Phone: (858) 451-1911,

Affiliation Type Desc: Parent Corporation
Entity Name: Retina Consultants San Diego
Entity Title: Not reported
Affiliation Address: Not reported
Affiliation City: Not reported
Affiliation State: Not reported
Affiliation Country: Not reported
Affiliation Zip: Not reported
Affiliation Phone: ,

Affiliation Type Desc: Facility Mailing Address
Entity Name: Mailing Address
Entity Title: Not reported

Map ID
Direction
Distance
Elevation

MAP FINDINGS

Site

Database(s)

EDR ID Number
EPA ID Number

SHARP AND CHILDRENS MRI CENTER, LLC (Continued)

S106066321

Affiliation Address: 12630 Monte Vista Rd., Suite 104
Affiliation City: Poway
Affiliation State: CA
Affiliation Country: Not reported
Affiliation Zip: 92064
Affiliation Phone: ,

Affiliation Type Desc: Identification Signer
Entity Name: Sandy Piveral
Entity Title: Office Manager
Affiliation Address: Not reported
Affiliation City: Not reported
Affiliation State: Not reported
Affiliation Country: Not reported
Affiliation Zip: Not reported
Affiliation Phone: ,

Affiliation Type Desc: CUPA District
Entity Name: San Diego County Env Health Qlty
Entity Title: Not reported
Affiliation Address: PO Box 129261
Affiliation City: San Diego
Affiliation State: CA
Affiliation Country: Not reported
Affiliation Zip: 92112-9261
Affiliation Phone: (858) 505-6880,

Affiliation Type Desc: Document Preparer
Entity Name: Donelle Griffin
Entity Title: Not reported
Affiliation Address: Not reported
Affiliation City: Not reported
Affiliation State: Not reported
Affiliation Country: Not reported
Affiliation Zip: Not reported
Affiliation Phone: ,

Name: QUEST DIAGNOSTICS
Address: 7910 FROST ST STE 180
City,State,Zip: SAN DIEGO, CA 92123
Site ID: 145667
CERS ID: 10390633
CERS Description: Chemical Storage Facilities

Affiliation:
Affiliation Type Desc: Parent Corporation
Entity Name: QUEST DIAGNOSTICS
Entity Title: Not reported
Affiliation Address: Not reported
Affiliation City: Not reported
Affiliation State: Not reported
Affiliation Country: Not reported
Affiliation Zip: Not reported
Affiliation Phone: ,

Affiliation Type Desc: Facility Mailing Address
Entity Name: Mailing Address

Map ID
Direction
Distance
Elevation

MAP FINDINGS

Site

Database(s)

EDR ID Number
EPA ID Number

SHARP AND CHILDRENS MRI CENTER, LLC (Continued)

S106066321

Entity Title: Not reported
Affiliation Address: 7910 Frost Street, Suite 180
Affiliation City: San Diego
Affiliation State: CA
Affiliation Country: Not reported
Affiliation Zip: 92123
Affiliation Phone: ,

Affiliation Type Desc: Legal Owner
Entity Name: Quest Diagnostics Frost
Entity Title: Not reported
Affiliation Address: 8401 Fallbrook Ave
Affiliation City: West Hills
Affiliation State: CA
Affiliation Country: United States
Affiliation Zip: 91304
Affiliation Phone: (818) 737-6000,

Affiliation Type Desc: Environmental Contact
Entity Name: Martha O'Murray
Entity Title: Not reported
Affiliation Address: 8401 Fallbrook Ave
Affiliation City: West Hills
Affiliation State: CA
Affiliation Country: Not reported
Affiliation Zip: 91304
Affiliation Phone: ,

Affiliation Type Desc: Property Owner
Entity Name: RADY CHILDRENS HOSPITAL C/O Cambridge Healthcare Mangement Corp
Entity Title: Not reported
Affiliation Address: 7910 Frost St
Affiliation City: SAN DIEGO
Affiliation State: CA
Affiliation Country: United States
Affiliation Zip: 92123
Affiliation Phone: (858) 277-9999,

Affiliation Type Desc: CUPA District
Entity Name: San Diego County Env Health Qlty
Entity Title: Not reported
Affiliation Address: PO Box 129261
Affiliation City: San Diego
Affiliation State: CA
Affiliation Country: Not reported
Affiliation Zip: 92112-9261
Affiliation Phone: (858) 505-6880,

Affiliation Type Desc: Operator
Entity Name: QUEST DIAGNOSTICS CRD
Entity Title: Not reported
Affiliation Address: Not reported
Affiliation City: Not reported
Affiliation State: Not reported
Affiliation Country: Not reported
Affiliation Zip: Not reported
Affiliation Phone: (858) 560-7655,

Map ID
Direction
Distance
Elevation

MAP FINDINGS

Site

Database(s)

EDR ID Number
EPA ID Number

SHARP AND CHILDRENS MRI CENTER, LLC (Continued)

S106066321

Name: FROST MEDICAL PHARMACY
Address: 7910 FROST ST STE 130
City,State,Zip: SAN DIEGO, CA 92123
Site ID: 368071
CERS ID: 10665826
CERS Description: Chemical Storage Facilities

Violations:

Site ID: 368071
Site Name: Frost Medical Pharmacy
Violation Date: 11-22-2019
Citation: 22 CCR 12 66262.11 - California Code of Regulations, Title 22, Chapter 12, Section(s) 66262.11
Violation Description: Failure to determine if wastes generated are hazardous waste by using generator knowledge or applying testing method.
Violation Notes: Returned to compliance on 12/04/2019. Inspection Sequence ID:6176478
Violation Division: San Diego County Department of Env Health
Violation Program: HW
Violation Source: CERS,

Site ID: 368071
Site Name: Frost Medical Pharmacy
Violation Date: 11-22-2019
Citation: HSC 6.5 25163(a) - California Health and Safety Code, Chapter 6.5, Section(s) 25163(a)
Violation Description: Failure to use a DTSC registered hazardous waste transporter to transport hazardous waste or transporting hazardous waste without being a DTSC registered hazardous waste transporter.
Violation Notes: Returned to compliance on 12/04/2019. Inspection Sequence ID:6176478
Violation Division: San Diego County Department of Env Health
Violation Program: HW
Violation Source: CERS,

Site ID: 368071
Site Name: Frost Medical Pharmacy
Violation Date: 11-22-2019
Citation: 22 CCR 12 66262.20 - California Code of Regulations, Title 22, Chapter 12, Section(s) 66262.20
Violation Description: Failure to prepare a Uniform Hazardous Waste Manifest and, if necessary, a Continuation Sheet, before the transport of a hazardous waste off-site for transfer, treatment, storage, or disposal.
Violation Notes: Returned to compliance on 12/06/2019. Inspection Sequence ID:6176478
Violation Division: San Diego County Department of Env Health
Violation Program: HW
Violation Source: CERS,

Evaluation:

Eval General Type: Compliance Evaluation Inspection
Eval Date: 05-16-2016
Violations Found: No
Eval Type: Routine done by local agency
Eval Notes: Inspector: Preece Sharon Inspection ID:5491659
Eval Division: San Diego County Department of Env Health
Eval Program: HW
Eval Source: CERS,

Eval General Type: Compliance Evaluation Inspection

Map ID
Direction
Distance
Elevation

MAP FINDINGS

Site

Database(s)

EDR ID Number
EPA ID Number

SHARP AND CHILDRENS MRI CENTER, LLC (Continued)

S106066321

Eval Date: 11-22-2019
Violations Found: Yes
Eval Type: Routine done by local agency
Eval Notes: Inspector: White Ryan Inspection ID:6176478
Eval Division: San Diego County Department of Env Health
Eval Program: HW
Eval Source: CERS,

Eval General Type: Compliance Evaluation Inspection
Eval Date: 05-16-2016
Violations Found: No
Eval Type: Routine done by local agency
Eval Notes: Inspector: East HE016 Inspection ID:5491659
Eval Division: San Diego County Department of Env Health
Eval Program: HW
Eval Source: CERS,

Eval General Type: Other/Unknown
Eval Date: 05-16-2016
Violations Found: No
Eval Type: Other, not routine, done by local agency
Eval Notes: Inspector: Preece Sharon Inspection ID:5491536
Eval Division: San Diego County Department of Env Health
Eval Program: HW
Eval Source: CERS,

Affiliation:

Affiliation Type Desc: Identification Signer
Entity Name: Rolan Legaspi
Entity Title: Pharmacy Manager
Affiliation Address: Not reported
Affiliation City: Not reported
Affiliation State: Not reported
Affiliation Country: Not reported
Affiliation Zip: Not reported
Affiliation Phone: ,

Affiliation Type Desc: Environmental Contact
Entity Name: Rolan Legaspi
Entity Title: Not reported
Affiliation Address: 7910 Frost St. Ste #130
Affiliation City: San Diego
Affiliation State: CA
Affiliation Country: Not reported
Affiliation Zip: 92123
Affiliation Phone: ,

Affiliation Type Desc: Operator
Entity Name: Rolan Legaspi
Entity Title: Not reported
Affiliation Address: Not reported
Affiliation City: Not reported
Affiliation State: Not reported
Affiliation Country: Not reported
Affiliation Zip: Not reported
Affiliation Phone: (858) 560-1911,

Map ID
Direction
Distance
Elevation

MAP FINDINGS

Site

Database(s)

EDR ID Number
EPA ID Number

SHARP AND CHILDRENS MRI CENTER, LLC (Continued)

S106066321

Affiliation Type Desc: Document Preparer
Entity Name: Rolan Legaspi
Entity Title: Not reported
Affiliation Address: Not reported
Affiliation City: Not reported
Affiliation State: Not reported
Affiliation Country: Not reported
Affiliation Zip: Not reported
Affiliation Phone: ,

Affiliation Type Desc: Facility Mailing Address
Entity Name: Mailing Address
Entity Title: Not reported
Affiliation Address: 7910 Frost St. Ste #130
Affiliation City: San Diego
Affiliation State: CA
Affiliation Country: Not reported
Affiliation Zip: 92123
Affiliation Phone: ,

Affiliation Type Desc: Legal Owner
Entity Name: Aram Penaranda
Entity Title: Not reported
Affiliation Address: 7910 Frost St Ste #130
Affiliation City: San Diego
Affiliation State: CA
Affiliation Country: United States
Affiliation Zip: 92123
Affiliation Phone: (858) 560-1911,

Affiliation Type Desc: CUPA District
Entity Name: San Diego County Env Health Qlty
Entity Title: Not reported
Affiliation Address: PO Box 129261
Affiliation City: San Diego
Affiliation State: CA
Affiliation Country: Not reported
Affiliation Zip: 92112-9261
Affiliation Phone: (858) 505-6880,

Affiliation Type Desc: Parent Corporation
Entity Name: Frost Medical Pharmacy
Entity Title: Not reported
Affiliation Address: Not reported
Affiliation City: Not reported
Affiliation State: Not reported
Affiliation Country: Not reported
Affiliation Zip: Not reported
Affiliation Phone: ,

Name: SAN DIEGO IMAGING
Address: 7910 FROST ST
City,State,Zip: SAN DIEGO, CA 92123
Site ID: 64435
CERS ID: 10390582
CERS Description: Chemical Storage Facilities

Map ID
Direction
Distance
Elevation

MAP FINDINGS

Site

Database(s)

EDR ID Number
EPA ID Number

SHARP AND CHILDRENS MRI CENTER, LLC (Continued)

S106066321

Affiliation:

Affiliation Type Desc: Environmental Contact
Entity Name: Kathleen Youngs
Entity Title: Not reported
Affiliation Address: P.O. BOX 23540
Affiliation City: SAN DIEGO
Affiliation State: CA
Affiliation Country: Not reported
Affiliation Zip: 92193
Affiliation Phone: ,

Affiliation Type Desc: Facility Mailing Address
Entity Name: Mailing Address
Entity Title: Not reported
Affiliation Address: P.O. BOX 23540
Affiliation City: SAN DIEGO
Affiliation State: CA
Affiliation Country: Not reported
Affiliation Zip: 92193
Affiliation Phone: ,

Affiliation Type Desc: Identification Signer
Entity Name: Kathleen Youngs
Entity Title: Center Manager
Affiliation Address: Not reported
Affiliation City: Not reported
Affiliation State: Not reported
Affiliation Country: Not reported
Affiliation Zip: Not reported
Affiliation Phone: ,

Affiliation Type Desc: Operator
Entity Name: SAN DIEGO IMAGING
Entity Title: Not reported
Affiliation Address: Not reported
Affiliation City: Not reported
Affiliation State: Not reported
Affiliation Country: Not reported
Affiliation Zip: Not reported
Affiliation Phone: (858) 634-5900,

Affiliation Type Desc: Document Preparer
Entity Name: Kathleen Youngs
Entity Title: Not reported
Affiliation Address: Not reported
Affiliation City: Not reported
Affiliation State: Not reported
Affiliation Country: Not reported
Affiliation Zip: Not reported
Affiliation Phone: ,

Affiliation Type Desc: Legal Owner
Entity Name: SAN DIEGO IMAGING
Entity Title: Not reported
Affiliation Address: 7910 FROST STREET, SUITE 100
Affiliation City: SAN DIEGO
Affiliation State: CA

Map ID
Direction
Distance
Elevation

MAP FINDINGS

Site

Database(s)

EDR ID Number
EPA ID Number

SHARP AND CHILDRENS MRI CENTER, LLC (Continued)

S106066321

Affiliation Country: United States
Affiliation Zip: 92123
Affiliation Phone: (858) 634-5900,

Affiliation Type Desc: CUPA District
Entity Name: San Diego County Env Health Qlty
Entity Title: Not reported
Affiliation Address: PO Box 129261
Affiliation City: San Diego
Affiliation State: CA
Affiliation Country: Not reported
Affiliation Zip: 92112-9261
Affiliation Phone: (858) 505-6880,

Affiliation Type Desc: Parent Corporation
Entity Name: SAN DIEGO IMAGING
Entity Title: Not reported
Affiliation Address: Not reported
Affiliation City: Not reported
Affiliation State: Not reported
Affiliation Country: Not reported
Affiliation Zip: Not reported
Affiliation Phone: ,

Name: DR. TONY CHAMMAS, DMD A PROF. DENTAL COR
Address: 7910 FROST ST
City,State,Zip: SAN DIEGO, CA 92123
Site ID: 417238
CERS ID: 10390585
CERS Description: Chemical Storage Facilities

Affiliation:

Affiliation Type Desc: CUPA District
Entity Name: San Diego County Env Health Qlty
Entity Title: Not reported
Affiliation Address: PO Box 129261
Affiliation City: San Diego
Affiliation State: CA
Affiliation Country: Not reported
Affiliation Zip: 92112-9261
Affiliation Phone: (858) 505-6880,

Affiliation Type Desc: Facility Mailing Address
Entity Name: Mailing Address
Entity Title: Not reported
Affiliation Address: 7910 FROST ST #160
Affiliation City: SAN DIEGO
Affiliation State: CA
Affiliation Country: Not reported
Affiliation Zip: 92123
Affiliation Phone: ,

Affiliation Type Desc: Environmental Contact
Entity Name: TONY CHAMMAS
Entity Title: Not reported
Affiliation Address: 7910 FROST ST #160
Affiliation City: SAN DIEGO

Map ID
Direction
Distance
Elevation

MAP FINDINGS

Site

Database(s)

EDR ID Number
EPA ID Number

SHARP AND CHILDRENS MRI CENTER, LLC (Continued)

S106066321

Affiliation State: CA
Affiliation Country: Not reported
Affiliation Zip: 92123
Affiliation Phone: ,

Affiliation Type Desc: Identification Signer
Entity Name: TONY CHAMMAS
Entity Title: OWNER
Affiliation Address: Not reported
Affiliation City: Not reported
Affiliation State: Not reported
Affiliation Country: Not reported
Affiliation Zip: Not reported
Affiliation Phone: ,

Affiliation Type Desc: Legal Owner
Entity Name: TONY CHAMMAS
Entity Title: Not reported
Affiliation Address: 7910 FROST ST #160
Affiliation City: SAN DIEGO
Affiliation State: CA
Affiliation Country: United States
Affiliation Zip: 92123
Affiliation Phone: (858) 576-2040,

Affiliation Type Desc: Operator
Entity Name: TONY CHAMMAS
Entity Title: Not reported
Affiliation Address: Not reported
Affiliation City: Not reported
Affiliation State: Not reported
Affiliation Country: Not reported
Affiliation Zip: Not reported
Affiliation Phone: (858) 576-2040,

Affiliation Type Desc: Parent Corporation
Entity Name: DR. TONY CHAMMAS, DMD A PROF. DENTAL COR
Entity Title: Not reported
Affiliation Address: Not reported
Affiliation City: Not reported
Affiliation State: Not reported
Affiliation Country: Not reported
Affiliation Zip: Not reported
Affiliation Phone: ,

Affiliation Type Desc: Document Preparer
Entity Name: TONY CHAMMAS
Entity Title: Not reported
Affiliation Address: Not reported
Affiliation City: Not reported
Affiliation State: Not reported
Affiliation Country: Not reported
Affiliation Zip: Not reported
Affiliation Phone: ,

Name: CHILDRENS PRIMARY CARE MEDICAL GROUP, INC

Map ID
Direction
Distance
Elevation

MAP FINDINGS

Site

Database(s)

EDR ID Number
EPA ID Number

SHARP AND CHILDRENS MRI CENTER, LLC (Continued)

S106066321

Address: 7910 FROST ST STE 400
City,State,Zip: SAN DIEGO, CA 92123
Site ID: 414182
CERS ID: 10453408
CERS Description: Chemical Storage Facilities

Affiliation:

Affiliation Type Desc: Operator
Entity Name: Children's Primary Care Medical Group, Inc.
Entity Title: Not reported
Affiliation Address: Not reported
Affiliation City: Not reported
Affiliation State: Not reported
Affiliation Country: Not reported
Affiliation Zip: Not reported
Affiliation Phone: (858) 636-4300,

Affiliation Type Desc: CUPA District
Entity Name: San Diego County Env Health Qlty
Entity Title: Not reported
Affiliation Address: PO Box 129261
Affiliation City: San Diego
Affiliation State: CA
Affiliation Country: Not reported
Affiliation Zip: 92112-9261
Affiliation Phone: (858) 505-6880,

Affiliation Type Desc: Identification Signer
Entity Name: Kathy Poulin
Entity Title: Contract Administrator
Affiliation Address: Not reported
Affiliation City: Not reported
Affiliation State: Not reported
Affiliation Country: Not reported
Affiliation Zip: Not reported
Affiliation Phone: ,

Affiliation Type Desc: Property Owner
Entity Name: Rady Children's Hospital San Diego
Entity Title: Not reported
Affiliation Address: 3020 Children's Way
Affiliation City: San Diego
Affiliation State: CA
Affiliation Country: United States
Affiliation Zip: 92123
Affiliation Phone: (858) 966-1700,

Affiliation Type Desc: Document Preparer
Entity Name: KATHY POULIN
Entity Title: Not reported
Affiliation Address: Not reported
Affiliation City: Not reported
Affiliation State: Not reported
Affiliation Country: Not reported
Affiliation Zip: Not reported
Affiliation Phone: ,

Affiliation Type Desc: Environmental Contact

Map ID
Direction
Distance
Elevation

MAP FINDINGS

Site

Database(s)

EDR ID Number
EPA ID Number

SHARP AND CHILDRENS MRI CENTER, LLC (Continued)

S106066321

Entity Name: Kathy Poulin
Entity Title: Not reported
Affiliation Address: 3880 Murphy Canyon Rd, Ste 200
Affiliation City: San Diego
Affiliation State: CA
Affiliation Country: Not reported
Affiliation Zip: 92123
Affiliation Phone: ,

Affiliation Type Desc: Facility Mailing Address
Entity Name: Mailing Address
Entity Title: Not reported
Affiliation Address: 7910 Frost Street, Ste 400
Affiliation City: San Diego
Affiliation State: CA
Affiliation Country: Not reported
Affiliation Zip: 92123
Affiliation Phone: ,

Affiliation Type Desc: Legal Owner
Entity Name: Children's Primary Care Medical Grp
Entity Title: Not reported
Affiliation Address: 3880 Murphy Canyon Rd, Ste 200
Affiliation City: San Diego
Affiliation State: CA
Affiliation Country: United States
Affiliation Zip: 92123
Affiliation Phone: (858) 636-4300,

Affiliation Type Desc: Parent Corporation
Entity Name: RADY'S CHILDREN'S PHYSICIAN'S MGMT SVCS
Entity Title: Not reported
Affiliation Address: Not reported
Affiliation City: Not reported
Affiliation State: Not reported
Affiliation Country: Not reported
Affiliation Zip: Not reported
Affiliation Phone: ,

Name: RADY CHILDREN S INSTITUTE FOR GENOMIC MEDICINE
Address: 7910 FROST ST STE 435
City,State,Zip: SAN DIEGO, CA 92123
Site ID: 548323
CERS ID: 10807777
CERS Description: Chemical Storage Facilities

Affiliation:
Affiliation Type Desc: Parent Corporation
Entity Name: Rady Children's Hospital Research Center
Entity Title: Not reported
Affiliation Address: Not reported
Affiliation City: Not reported
Affiliation State: Not reported
Affiliation Country: Not reported
Affiliation Zip: Not reported
Affiliation Phone: ,

Map ID
Direction
Distance
Elevation

MAP FINDINGS

Site

Database(s)

EDR ID Number
EPA ID Number

SHARP AND CHILDRENS MRI CENTER, LLC (Continued)

S106066321

Affiliation Type Desc: CUPA District
Entity Name: San Diego County Env Health Qlty
Entity Title: Not reported
Affiliation Address: PO Box 129261
Affiliation City: San Diego
Affiliation State: CA
Affiliation Country: Not reported
Affiliation Zip: 92112-9261
Affiliation Phone: (858) 505-6880,

Name: EUGENIA J. JACOBSON, MD
Address: 7910 FROST ST STE 335
City,State,Zip: SAN DIEGO, CA 92123
Site ID: 360121
CERS ID: 10390537
CERS Description: Chemical Storage Facilities

Affiliation:
Affiliation Type Desc: Facility Mailing Address
Entity Name: Mailing Address
Entity Title: Not reported
Affiliation Address: 7910 FROST ST #335
Affiliation City: SAN DIEGO
Affiliation State: CA
Affiliation Country: Not reported
Affiliation Zip: 92123
Affiliation Phone: ,

Affiliation Type Desc: CUPA District
Entity Name: San Diego County Env Health Qlty
Entity Title: Not reported
Affiliation Address: PO Box 129261
Affiliation City: San Diego
Affiliation State: CA
Affiliation Country: Not reported
Affiliation Zip: 92112-9261
Affiliation Phone: (858) 505-6880,

Affiliation Type Desc: Operator
Entity Name: EUGENIA J. JACOBSON, MD
Entity Title: Not reported
Affiliation Address: Not reported
Affiliation City: Not reported
Affiliation State: Not reported
Affiliation Country: Not reported
Affiliation Zip: Not reported
Affiliation Phone: (858) 576-8010,

Affiliation Type Desc: Legal Owner
Entity Name: Eugenia Jacobson, MD
Entity Title: Not reported
Affiliation Address: 7910 Frost st, #335
Affiliation City: SAN DIEGO
Affiliation State: CA
Affiliation Country: United States
Affiliation Zip: 92123
Affiliation Phone: (858) 576-8010,

Map ID
Direction
Distance
Elevation

MAP FINDINGS

Site

Database(s)

EDR ID Number
EPA ID Number

SHARP AND CHILDRENS MRI CENTER, LLC (Continued)

S106066321

Affiliation Type Desc: Environmental Contact
Entity Name: Eugenia Jacobson
Entity Title: Not reported
Affiliation Address: 7910 Frost st, #335
Affiliation City: San Diego
Affiliation State: CA
Affiliation Country: Not reported
Affiliation Zip: 92123
Affiliation Phone: ,

Affiliation Type Desc: Parent Corporation
Entity Name: EUGENIA J. JACOBSON, MD
Entity Title: Not reported
Affiliation Address: Not reported
Affiliation City: Not reported
Affiliation State: Not reported
Affiliation Country: Not reported
Affiliation Zip: Not reported
Affiliation Phone: ,

HWTS:

Name: UCSD
Address: 7910 FROST ST
Address 2: Not reported
City,State,Zip: SAN DIEGO, CA 921232771
EPA ID: CAL000312159
Inactive Date: Not reported
Create Date: 10/03/2006
Last Act Date: 09/14/2020
Mailing Name: Not reported
Mailing Address: 9500 GILMAN DR
Mailing Address 2: M/S 0958
Mailing City,State,Zip: LA JOLLA, CA 92093
Owner Name: UNIVERSITY OF CALIF REGENTS
Owner Address: 1111 FRANKLIN ST FL 10
Owner Address 2: Not reported
Owner City,State,Zip: OAKLAND, CA 94607
Contact Name: REGINAL LONG
Contact Address: REGINAL LONG
Contact Address 2: 9500 GILMAN DR.
City,State,Zip: LA JOLLA, CA 92093

NAICS:

EPA ID: CAL000312159
Create Date: 2006-10-03 08:13:13.090
NAICS Code: 621493
NAICS Description: Freestanding Ambulatory Surgical and Emergency Centers
Issued EPA ID Date: 2006-10-03 08:13:13.04300
Inactive Date: Not reported
Facility Name: UCSD
Facility Address: 7910 FROST ST
Facility Address 2: Not reported
Facility City: SAN DIEGO
Facility County: Not reported
Facility State: CA
Facility Zip: 921232771

Map ID
 Direction
 Distance
 Elevation

MAP FINDINGS

Site

Database(s)

EDR ID Number
 EPA ID Number

<p>F39 NW < 1/8 0.069 mi. 365 ft.</p> <p>Relative: Higher</p> <p>Actual: 415 ft.</p>	<p>UCSD 7910 FROST ST SAN DIEGO, CA 92123</p> <p>Site 6 of 8 in cluster F</p> <p>RCRA NonGen / NLR: Date Form Received by Agency: 20061003 Handler Name: UCSD Handler Address: 7910 FROST ST Handler City,State,Zip: SAN DIEGO, CA 92123-2771 EPA ID: CAL000312159 Contact Name: RICHARD SNOW Contact Address: RICHARD SNOW Contact City,State,Zip: LA JOLLA, CA 92093 Contact Telephone: 858-534-9984 Contact Fax: 858-534-9708 Contact Email: RSNOW@UCSD.EDU Contact Title: Not reported EPA Region: 09 Land Type: Not reported Federal Waste Generator Description: Not a generator, verified Non-Notifier: Not reported Biennial Report Cycle: Not reported Accessibility: Not reported Active Site Indicator: Handler Activities State District Owner: Not reported State District: Not reported Mailing Address: 9500 GILMAN DR Mailing City,State,Zip: LA JOLLA, CA 92093 Owner Name: UNIVERSITY OF CALIF REGENTS Owner Type: Other Operator Name: RICHARD SNOW Operator Type: Other Short-Term Generator Activity: No Importer Activity: No Mixed Waste Generator: No Transporter Activity: No Transfer Facility Activity: No Recycler Activity with Storage: No Small Quantity On-Site Burner Exemption: No Smelting Melting and Refining Furnace Exemption: No Underground Injection Control: No Off-Site Waste Receipt: No Universal Waste Indicator: Yes Universal Waste Destination Facility: Yes Federal Universal Waste: No Active Site Fed-Reg Treatment Storage and Disposal Facility: Not reported Active Site Converter Treatment storage and Disposal Facility: Not reported Active Site State-Reg Treatment Storage and Disposal Facility: Not reported Active Site State-Reg Handler: --- Federal Facility Indicator: Not reported Hazardous Secondary Material Indicator: N Sub-Part K Indicator: Not reported Commercial TSD Indicator: No Treatment Storage and Disposal Type: Not reported 2018 GPRA Permit Baseline: Not on the Baseline 2018 GPRA Renewals Baseline: Not on the Baseline Permit Renewals Workload Universe: Not reported</p>	<p>RCRA NonGen / NLR</p> <p>1024815155 CAL000312159</p>
--	--	---

Map ID
 Direction
 Distance
 Elevation

MAP FINDINGS

Site

Database(s)

EDR ID Number
 EPA ID Number

UCSD (Continued)

1024815155

Permit Workload Universe:	Not reported
Permit Progress Universe:	Not reported
Post-Closure Workload Universe:	Not reported
Closure Workload Universe:	Not reported
202 GPRA Corrective Action Baseline:	No
Corrective Action Workload Universe:	No
Subject to Corrective Action Universe:	No
Non-TSDFs Where RCRA CA has Been Imposed Universe:	No
TSDFs Potentially Subject to CA Under 3004 (u)/(v) Universe:	No
TSDFs Only Subject to CA under Discretionary Auth Universe:	No
Corrective Action Priority Ranking:	No NCAPS ranking
Environmental Control Indicator:	No
Institutional Control Indicator:	No
Human Exposure Controls Indicator:	N/A
Groundwater Controls Indicator:	N/A
Operating TSDF Universe:	Not reported
Full Enforcement Universe:	Not reported
Significant Non-Complier Universe:	No
Unaddressed Significant Non-Complier Universe:	No
Addressed Significant Non-Complier Universe:	No
Significant Non-Complier With a Compliance Schedule Universe:	No
Financial Assurance Required:	Not reported
Handler Date of Last Change:	20180905
Recognized Trader-Importer:	No
Recognized Trader-Exporter:	No
Importer of Spent Lead Acid Batteries:	No
Exporter of Spent Lead Acid Batteries:	No
Recycler Activity Without Storage:	No
Manifest Broker:	No
Sub-Part P Indicator:	No

Handler - Owner Operator:

Owner/Operator Indicator:	Operator
Owner/Operator Name:	RICHARD SNOW
Legal Status:	Other
Date Became Current:	Not reported
Date Ended Current:	Not reported
Owner/Operator Address:	RICHARD SNOW
Owner/Operator City,State,Zip:	LA JOLLA, CA 92093
Owner/Operator Telephone:	858-534-9984
Owner/Operator Telephone Ext:	Not reported
Owner/Operator Fax:	Not reported
Owner/Operator Email:	Not reported

Owner/Operator Indicator:	Owner
Owner/Operator Name:	UNIVERSITY OF CALIF REGENTS
Legal Status:	Other
Date Became Current:	Not reported
Date Ended Current:	Not reported
Owner/Operator Address:	1111 FRANKLIN ST FL 10
Owner/Operator City,State,Zip:	OAKLAND, CA 94607
Owner/Operator Telephone:	510-987-9832
Owner/Operator Telephone Ext:	Not reported
Owner/Operator Fax:	Not reported
Owner/Operator Email:	Not reported

Map ID
Direction
Distance
Elevation

MAP FINDINGS

Site

Database(s)

EDR ID Number
EPA ID Number

UCSD (Continued)

1024815155

Historic Generators:

Receive Date: 20061003
Handler Name: UCSD
Federal Waste Generator Description: Not a generator, verified
State District Owner: Not reported
Large Quantity Handler of Universal Waste: No
Recognized Trader Importer: No
Recognized Trader Exporter: No
Spent Lead Acid Battery Importer: No
Spent Lead Acid Battery Exporter: No
Current Record: Yes
Non Storage Recycler Activity: Not reported
Electronic Manifest Broker: Not reported

List of NAICS Codes and Descriptions:

NAICS Code: 621493
NAICS Description: FREESTANDING AMBULATORY SURGICAL AND EMERGENCY CENTERS

Facility Has Received Notices of Violations:

Violations: No Violations Found

Evaluation Action Summary:

Evaluations: No Evaluations Found

**F40
NW
< 1/8
0.069 mi.
365 ft.**

**PREGNANCY SPECIALIST MED GRP
7910 FROST ST STE 425
SAN DIEGO, CA 92123**

**RCRA NonGen / NLR 1024848336
CAL000403853**

Site 7 of 8 in cluster F

**Relative:
Higher
Actual:
415 ft.**

RCRA NonGen / NLR:
Date Form Received by Agency: 20150120
Handler Name: PREGNANCY SPECIALIST MED GRP
Handler Address: 7910 FROST ST STE 425
Handler City,State,Zip: SAN DIEGO, CA 92123
EPA ID: CAL000403853
Contact Name: CHRISTY MOORE
Contact Address: 7910 FROST ST STE 425
Contact City,State,Zip: SAN DIEGO, CA 92123
Contact Telephone: 858-278-7400
Contact Fax: 858-278-7860
Contact Email: PREGNANCYSPECIALISTS@YAHOO.COM
Contact Title: Not reported
EPA Region: 09
Land Type: Not reported
Federal Waste Generator Description: Not a generator, verified
Non-Notifier: Not reported
Biennial Report Cycle: Not reported
Accessibility: Not reported
Active Site Indicator: Handler Activities
State District Owner: Not reported
State District: Not reported
Mailing Address: 7910 FROST ST STE 425
Mailing City,State,Zip: SAN DIEGO, CA 92123
Owner Name: LORRAINE STANCO MD

Map ID
 Direction
 Distance
 Elevation

MAP FINDINGS

Site

Database(s)

EDR ID Number
 EPA ID Number

PREGNANCY SPECIALIST MED GRP (Continued)

1024848336

Owner Type:	Other
Operator Name:	CHRISTY MOORE
Operator Type:	Other
Short-Term Generator Activity:	No
Importer Activity:	No
Mixed Waste Generator:	No
Transporter Activity:	No
Transfer Facility Activity:	No
Recycler Activity with Storage:	No
Small Quantity On-Site Burner Exemption:	No
Smelting Melting and Refining Furnace Exemption:	No
Underground Injection Control:	No
Off-Site Waste Receipt:	No
Universal Waste Indicator:	Yes
Universal Waste Destination Facility:	Yes
Federal Universal Waste:	No
Active Site Fed-Reg Treatment Storage and Disposal Facility:	Not reported
Active Site Converter Treatment storage and Disposal Facility:	Not reported
Active Site State-Reg Treatment Storage and Disposal Facility:	Not reported
Active Site State-Reg Handler:	---
Federal Facility Indicator:	Not reported
Hazardous Secondary Material Indicator:	N
Sub-Part K Indicator:	Not reported
Commercial TSD Indicator:	No
Treatment Storage and Disposal Type:	Not reported
2018 GPRA Permit Baseline:	Not on the Baseline
2018 GPRA Renewals Baseline:	Not on the Baseline
Permit Renewals Workload Universe:	Not reported
Permit Workload Universe:	Not reported
Permit Progress Universe:	Not reported
Post-Closure Workload Universe:	Not reported
Closure Workload Universe:	Not reported
202 GPRA Corrective Action Baseline:	No
Corrective Action Workload Universe:	No
Subject to Corrective Action Universe:	No
Non-TSDs Where RCRA CA has Been Imposed Universe:	No
TSDs Potentially Subject to CA Under 3004 (u)/(v) Universe:	No
TSDs Only Subject to CA under Discretionary Auth Universe:	No
Corrective Action Priority Ranking:	No NCAPS ranking
Environmental Control Indicator:	No
Institutional Control Indicator:	No
Human Exposure Controls Indicator:	N/A
Groundwater Controls Indicator:	N/A
Operating TSD Universe:	Not reported
Full Enforcement Universe:	Not reported
Significant Non-Complier Universe:	No
Unaddressed Significant Non-Complier Universe:	No
Addressed Significant Non-Complier Universe:	No
Significant Non-Complier With a Compliance Schedule Universe:	No
Financial Assurance Required:	Not reported
Handler Date of Last Change:	20180906
Recognized Trader-Importer:	No
Recognized Trader-Exporter:	No
Importer of Spent Lead Acid Batteries:	No
Exporter of Spent Lead Acid Batteries:	No
Recycler Activity Without Storage:	No
Manifest Broker:	No

Map ID
Direction
Distance
Elevation

MAP FINDINGS

Site

Database(s)

EDR ID Number
EPA ID Number

PREGNANCY SPECIALIST MED GRP (Continued)

1024848336

Sub-Part P Indicator: No

Handler - Owner Operator:
Owner/Operator Indicator: Operator
Owner/Operator Name: CHRISTY MOORE
Legal Status: Other
Date Became Current: Not reported
Date Ended Current: Not reported
Owner/Operator Address: 7910 FROST ST STE 425
Owner/Operator City,State,Zip: SAN DIEGO, CA 92123
Owner/Operator Telephone: 858-278-7400
Owner/Operator Telephone Ext: Not reported
Owner/Operator Fax: Not reported
Owner/Operator Email: Not reported

Owner/Operator Indicator: Owner
Owner/Operator Name: LORRAINE STANCO MD
Legal Status: Other
Date Became Current: Not reported
Date Ended Current: Not reported
Owner/Operator Address: 7910 FROST ST STE 425
Owner/Operator City,State,Zip: SAN DIEGO, CA 92123
Owner/Operator Telephone: 858-278-7400
Owner/Operator Telephone Ext: Not reported
Owner/Operator Fax: Not reported
Owner/Operator Email: Not reported

Historic Generators:
Receive Date: 20150120
Handler Name: PREGNANCY SPECIALIST MED GRP
Federal Waste Generator Description: Not a generator, verified
State District Owner: Not reported
Large Quantity Handler of Universal Waste: No
Recognized Trader Importer: No
Recognized Trader Exporter: No
Spent Lead Acid Battery Importer: No
Spent Lead Acid Battery Exporter: No
Current Record: Yes
Non Storage Recycler Activity: Not reported
Electronic Manifest Broker: Not reported

List of NAICS Codes and Descriptions:
NAICS Code: 621112
NAICS Description: OFFICES OF PHYSICIANS, MENTAL HEALTH SPECIALISTS

Facility Has Received Notices of Violations:
Violations: No Violations Found

Evaluation Action Summary:
Evaluations: No Evaluations Found

Map ID
 Direction
 Distance
 Elevation

MAP FINDINGS

Site

Database(s)

EDR ID Number
 EPA ID Number

<p>F41 NW < 1/8 0.069 mi. 365 ft.</p> <p>Relative: Higher</p> <p>Actual: 415 ft.</p>	<p>SCHUFF STEEL 7910 FROST ST SAN DIEGO, CA 92123</p> <p>Site 8 of 8 in cluster F</p> <p>RCRA NonGen / NLR: Date Form Received by Agency: 20051010 Handler Name: SCHUFF STEEL Handler Address: 7910 FROST ST Handler City,State,Zip: SAN DIEGO, CA 92123 EPA ID: CAP000007873 Contact Name: JOHN MACMILLAN Contact Address: Not reported Contact City,State,Zip: Not reported Contact Telephone: 619-477-9311 x321 Contact Fax: Not reported Contact Email: Not reported Contact Title: Not reported EPA Region: 09 Land Type: Not reported Federal Waste Generator Description: Not a generator, verified Non-Notifier: Not reported Biennial Report Cycle: Not reported Accessibility: Not reported Active Site Indicator: Not reported State District Owner: Not reported State District: Not reported Mailing Address: 3202 HOOVER AVE Mailing City,State,Zip: NATIONAL CITY, CA 91950 Owner Name: Not reported Owner Type: Not reported Operator Name: Not reported Operator Type: Not reported Short-Term Generator Activity: No Importer Activity: No Mixed Waste Generator: No Transporter Activity: No Transfer Facility Activity: No Recycler Activity with Storage: No Small Quantity On-Site Burner Exemption: No Smelting Melting and Refining Furnace Exemption: No Underground Injection Control: No Off-Site Waste Receipt: No Universal Waste Indicator: No Universal Waste Destination Facility: No Federal Universal Waste: No Active Site Fed-Reg Treatment Storage and Disposal Facility: Not reported Active Site Converter Treatment storage and Disposal Facility: Not reported Active Site State-Reg Treatment Storage and Disposal Facility: Not reported Active Site State-Reg Handler: --- Federal Facility Indicator: Not reported Hazardous Secondary Material Indicator: N Sub-Part K Indicator: Not reported Commercial TSD Indicator: No Treatment Storage and Disposal Type: Not reported 2018 GPRA Permit Baseline: Not on the Baseline 2018 GPRA Renewals Baseline: Not on the Baseline Permit Renewals Workload Universe: Not reported</p>	<p>RCRA NonGen / NLR</p> <p>1025878183 CAP000007873</p>
--	---	---

Map ID
 Direction
 Distance
 Elevation

MAP FINDINGS

Site

Database(s)

EDR ID Number
 EPA ID Number

SCHUFF STEEL (Continued)

1025878183

Permit Workload Universe:	Not reported
Permit Progress Universe:	Not reported
Post-Closure Workload Universe:	Not reported
Closure Workload Universe:	Not reported
202 GPRA Corrective Action Baseline:	No
Corrective Action Workload Universe:	No
Subject to Corrective Action Universe:	No
Non-TSDFs Where RCRA CA has Been Imposed Universe:	No
TSDFs Potentially Subject to CA Under 3004 (u)/(v) Universe:	No
TSDFs Only Subject to CA under Discretionary Auth Universe:	No
Corrective Action Priority Ranking:	No NCAPS ranking
Environmental Control Indicator:	No
Institutional Control Indicator:	No
Human Exposure Controls Indicator:	N/A
Groundwater Controls Indicator:	N/A
Operating TSDF Universe:	Not reported
Full Enforcement Universe:	Not reported
Significant Non-Complier Universe:	No
Unaddressed Significant Non-Complier Universe:	No
Addressed Significant Non-Complier Universe:	No
Significant Non-Complier With a Compliance Schedule Universe:	No
Financial Assurance Required:	Not reported
Handler Date of Last Change:	20060217
Recognized Trader-Importer:	No
Recognized Trader-Exporter:	No
Importer of Spent Lead Acid Batteries:	No
Exporter of Spent Lead Acid Batteries:	No
Recycler Activity Without Storage:	No
Manifest Broker:	No
Sub-Part P Indicator:	No

Historic Generators:

Receive Date:	20051010
Handler Name:	SCHUFF STEEL
Federal Waste Generator Description:	Not a generator, verified
State District Owner:	Not reported
Large Quantity Handler of Universal Waste:	No
Recognized Trader Importer:	No
Recognized Trader Exporter:	No
Spent Lead Acid Battery Importer:	No
Spent Lead Acid Battery Exporter:	No
Current Record:	Yes
Non Storage Recycler Activity:	Not reported
Electronic Manifest Broker:	Not reported

List of NAICS Codes and Descriptions:

NAICS Codes:	No NAICS Codes Found
--------------	----------------------

Facility Has Received Notices of Violations:

Violations:	No Violations Found
-------------	---------------------

Evaluation Action Summary:

Evaluations:	No Evaluations Found
--------------	----------------------

MAP FINDINGS

Map ID
Direction
Distance
Elevation

Site

Database(s)

EDR ID Number
EPA ID Number

G42
NNW
< 1/8
0.098 mi.
520 ft.

SHARP HEALTHCARE
8010 FROST ST, SUITE 101 AND SUITE 301
SAN DIEGO, CA 92123

CA CERS HAZ WASTE
CA CERS

S123516895
N/A

Site 1 of 5 in cluster G

Relative:
Higher
Actual:
424 ft.

CERS HAZ WASTE:
Name: SHARP HEALTHCARE
Address: 8010 FROST ST, SUITE 101 AND SUITE 301
City,State,Zip: SAN DIEGO, CA 92123
Site ID: 409091
CERS ID: 10689187
CERS Description: Hazardous Waste Generator

CERS:
Name: SHARP HEALTHCARE
Address: 8010 FROST ST, SUITE 101 AND SUITE 301
City,State,Zip: SAN DIEGO, CA 92123
Site ID: 409091
CERS ID: 10689187
CERS Description: Chemical Storage Facilities

Violations:
Site ID: 409091
Site Name: SHARP Healthcare
Violation Date: 09-13-2018
Citation: HSC 6.95 25508(a)(1) - California Health and Safety Code, Chapter 6.95, Section(s) 25508(a)(1)
Violation Description: Failure to annually review and electronically certify that the business plan is complete and accurate on or before the annual due date.
Violation Notes: Returned to compliance on 09/13/2018. Inspection Sequence ID:5998753
Violation Division: San Diego County Department of Env Health
Violation Program: HMRRP
Violation Source: CERS,

Evaluation:
Eval General Type: Compliance Evaluation Inspection
Eval Date: 09-13-2018
Violations Found: Yes
Eval Type: Routine done by local agency
Eval Notes: Inspector: Luna Raisa Inspection ID:5998753
Eval Division: San Diego County Department of Env Health
Eval Program: HMRRP
Eval Source: CERS,

Eval General Type: Compliance Evaluation Inspection
Eval Date: 09-14-2021
Violations Found: No
Eval Type: Routine done by local agency
Eval Notes: Inspector: White Ryan Inspection ID:6798363
Eval Division: San Diego County Department of Env Health
Eval Program: HMRRP
Eval Source: CERS,

Eval General Type: Compliance Evaluation Inspection
Eval Date: 09-14-2016
Violations Found: No
Eval Type: Routine done by local agency

Map ID
Direction
Distance
Elevation

MAP FINDINGS

Site

Database(s)

EDR ID Number
EPA ID Number

SHARP HEALTHCARE (Continued)

S123516895

Eval Notes: Inspector: Preece Sharon Inspection ID:5572249
Eval Division: San Diego County Department of Env Health
Eval Program: HMRRP
Eval Source: CERS,

Affiliation:

Affiliation Type Desc: Document Preparer
Entity Name: Christy Wenger
Entity Title: Not reported
Affiliation Address: Not reported
Affiliation City: Not reported
Affiliation State: Not reported
Affiliation Country: Not reported
Affiliation Zip: Not reported
Affiliation Phone: ,

Affiliation Type Desc: Operator
Entity Name: Sharp Memorial Infusion Center
Entity Title: Not reported
Affiliation Address: Not reported
Affiliation City: Not reported
Affiliation State: Not reported
Affiliation Country: Not reported
Affiliation Zip: Not reported
Affiliation Phone: (858) 939-5211,

Affiliation Type Desc: Environmental Contact
Entity Name: Christy Wenger
Entity Title: Not reported
Affiliation Address: 7901 Frost Street, OPP Oncology
Affiliation City: San Diego
Affiliation State: CA
Affiliation Country: Not reported
Affiliation Zip: 92123
Affiliation Phone: ,

Affiliation Type Desc: Facility Mailing Address
Entity Name: Mailing Address
Entity Title: Not reported
Affiliation Address: 8010 Frost St Ste 301
Affiliation City: San Diego
Affiliation State: CA
Affiliation Country: Not reported
Affiliation Zip: 92123
Affiliation Phone: ,

Affiliation Type Desc: Identification Signer
Entity Name: Christy Wenger
Entity Title: Director, Oncology Service Line
Affiliation Address: Not reported
Affiliation City: Not reported
Affiliation State: Not reported
Affiliation Country: Not reported
Affiliation Zip: Not reported
Affiliation Phone: ,

Affiliation Type Desc: Legal Owner

Map ID
 Direction
 Distance
 Elevation

MAP FINDINGS

Site

Database(s)

EDR ID Number
 EPA ID Number

SHARP HEALTHCARE (Continued)

S123516895

Entity Name: SHARP HEALTHCARE
 Entity Title: Not reported
 Affiliation Address: 8695 Spectrum Center Boulevard
 Affiliation City: San Diego
 Affiliation State: CA
 Affiliation Country: United States
 Affiliation Zip: 92123
 Affiliation Phone: (858) 499-4000,

Affiliation Type Desc: Parent Corporation
 Entity Name: SHARP HLA LAB
 Entity Title: Not reported
 Affiliation Address: Not reported
 Affiliation City: Not reported
 Affiliation State: Not reported
 Affiliation Country: Not reported
 Affiliation Zip: Not reported
 Affiliation Phone: ,

Affiliation Type Desc: CUPA District
 Entity Name: San Diego County Env Health Qlty
 Entity Title: Not reported
 Affiliation Address: PO Box 129261
 Affiliation City: San Diego
 Affiliation State: CA
 Affiliation Country: Not reported
 Affiliation Zip: 92112-9261
 Affiliation Phone: (858) 505-6880,

**G43
 NNW
 < 1/8
 0.098 mi.
 520 ft.**

**SAN DIEGO CENTER FOR REPRODUCTIVE SURGERY CENTER
 8010 FROST ST STE P
 SAN DIEGO, CA 92123**

**RCRA NonGen / NLR 1024868361
 CAL000436964**

Site 2 of 5 in cluster G

**Relative:
 Higher
 Actual:
 424 ft.**

RCRA NonGen / NLR:
 Date Form Received by Agency: 20180615
 Handler Name: SAN DIEGO CENTER FOR REPRODUCTIVE SURGERY CENTER
 Handler Address: 8010 FROST ST STE P
 Handler City,State,Zip: SAN DIEGO, CA 92123
 EPA ID: CAL000436964
 Contact Name: CAROL MILLS
 Contact Address: 8010 FROST ST STE P
 Contact City,State,Zip: SAN DIEGO, CA 92123
 Contact Telephone: 858-505-5500
 Contact Fax: Not reported
 Contact Email: CMILLS@IVFSPECIALISTS.COM
 Contact Title: Not reported
 EPA Region: 09
 Land Type: Not reported
 Federal Waste Generator Description: Not a generator, verified
 Non-Notifier: Not reported
 Biennial Report Cycle: Not reported
 Accessibility: Not reported
 Active Site Indicator: Handler Activities
 State District Owner: Not reported
 State District: Not reported

Map ID
Direction
Distance
Elevation

MAP FINDINGS

Site

Database(s)

EDR ID Number
EPA ID Number

SAN DIEGO CENTER FOR REPRODUCTIVE SURGERY CENTER (Continued)

1024868361

Mailing Address:	8010 FROST ST STE P
Mailing City,State,Zip:	SAN DIEGO, CA 92123
Owner Name:	SAN DIEGO CENTER FOR REPRODUCTIVE
Owner Type:	Other
Operator Name:	CAROL MILLS
Operator Type:	Other
Short-Term Generator Activity:	No
Importer Activity:	No
Mixed Waste Generator:	No
Transporter Activity:	No
Transfer Facility Activity:	No
Recycler Activity with Storage:	No
Small Quantity On-Site Burner Exemption:	No
Smelting Melting and Refining Furnace Exemption:	No
Underground Injection Control:	No
Off-Site Waste Receipt:	No
Universal Waste Indicator:	Yes
Universal Waste Destination Facility:	Yes
Federal Universal Waste:	No
Active Site Fed-Reg Treatment Storage and Disposal Facility:	Not reported
Active Site Converter Treatment storage and Disposal Facility:	Not reported
Active Site State-Reg Treatment Storage and Disposal Facility:	Not reported
Active Site State-Reg Handler:	---
Federal Facility Indicator:	Not reported
Hazardous Secondary Material Indicator:	N
Sub-Part K Indicator:	Not reported
Commercial TSD Indicator:	No
Treatment Storage and Disposal Type:	Not reported
2018 GPRA Permit Baseline:	Not on the Baseline
2018 GPRA Renewals Baseline:	Not on the Baseline
Permit Renewals Workload Universe:	Not reported
Permit Workload Universe:	Not reported
Permit Progress Universe:	Not reported
Post-Closure Workload Universe:	Not reported
Closure Workload Universe:	Not reported
202 GPRA Corrective Action Baseline:	No
Corrective Action Workload Universe:	No
Subject to Corrective Action Universe:	No
Non-TSDFs Where RCRA CA has Been Imposed Universe:	No
TSDFs Potentially Subject to CA Under 3004 (u)/(v) Universe:	No
TSDFs Only Subject to CA under Discretionary Auth Universe:	No
Corrective Action Priority Ranking:	No NCAPS ranking
Environmental Control Indicator:	No
Institutional Control Indicator:	No
Human Exposure Controls Indicator:	N/A
Groundwater Controls Indicator:	N/A
Operating TSDF Universe:	Not reported
Full Enforcement Universe:	Not reported
Significant Non-Complier Universe:	No
Unaddressed Significant Non-Complier Universe:	No
Addressed Significant Non-Complier Universe:	No
Significant Non-Complier With a Compliance Schedule Universe:	No
Financial Assurance Required:	Not reported
Handler Date of Last Change:	20180907
Recognized Trader-Importer:	No
Recognized Trader-Exporter:	No
Importer of Spent Lead Acid Batteries:	No

Map ID
Direction
Distance
Elevation

MAP FINDINGS

Site

Database(s)

EDR ID Number
EPA ID Number

SAN DIEGO CENTER FOR REPRODUCTIVE SURGERY CENTER (Continued)

1024868361

Exporter of Spent Lead Acid Batteries: No
Recycler Activity Without Storage: No
Manifest Broker: No
Sub-Part P Indicator: No

Handler - Owner Operator:

Owner/Operator Indicator: Owner
Owner/Operator Name: SAN DIEGO CENTER FOR REPRODUCTIVE
Legal Status: Other
Date Became Current: Not reported
Date Ended Current: Not reported
Owner/Operator Address: 8010 FROST ST
Owner/Operator City,State,Zip: SAN DIEGO, CA 92123-2778
Owner/Operator Telephone: 858-505-5500
Owner/Operator Telephone Ext: Not reported
Owner/Operator Fax: Not reported
Owner/Operator Email: Not reported

Owner/Operator Indicator: Operator
Owner/Operator Name: CAROL MILLS
Legal Status: Other
Date Became Current: Not reported
Date Ended Current: Not reported
Owner/Operator Address: 8010 FROST ST STE P
Owner/Operator City,State,Zip: SAN DIEGO, CA 92123
Owner/Operator Telephone: 858-505-5500
Owner/Operator Telephone Ext: Not reported
Owner/Operator Fax: Not reported
Owner/Operator Email: Not reported

Historic Generators:

Receive Date: 20180615
Handler Name: SAN DIEGO CENTER FOR REPRODUCTIVE SURGERY CENTER
Federal Waste Generator Description: Not a generator, verified
State District Owner: Not reported
Large Quantity Handler of Universal Waste: No
Recognized Trader Importer: No
Recognized Trader Exporter: No
Spent Lead Acid Battery Importer: No
Spent Lead Acid Battery Exporter: No
Current Record: Yes
Non Storage Recycler Activity: Not reported
Electronic Manifest Broker: Not reported

List of NAICS Codes and Descriptions:

NAICS Code: 621493
NAICS Description: FREESTANDING AMBULATORY SURGICAL AND EMERGENCY CENTERS

Facility Has Received Notices of Violations:

Violations: No Violations Found

Evaluation Action Summary:

Evaluations: No Evaluations Found

Map ID
Direction
Distance
Elevation

MAP FINDINGS

Site

Database(s)

EDR ID Number
EPA ID Number

G44	SHARP MEMORIAL HOSPITAL-OUTPATIENT INFUSION CENTER	RCRA NonGen / NLR	1024870206
NNW	8010 FROST ST STE 301		CAL000438833
< 1/8	SAN DIEGO, CA 92123		
0.098 mi.			
520 ft.	Site 3 of 5 in cluster G		
Relative: Higher	RCRA NonGen / NLR:		
	Date Form Received by Agency:	20180904	
Actual: 424 ft.	Handler Name:	SHARP MEMORIAL HOSPITAL-OUTPATIENT INFUSION CENTER	
	Handler Address:	8010 FROST ST STE 301	
	Handler City,State,Zip:	SAN DIEGO, CA 92123	
	EPA ID:	CAL000438833	
	Contact Name:	CHRISTY WENGER	
	Contact Address:	7901 FROST ST	
	Contact City,State,Zip:	SAN DIEGO, CA 92123	
	Contact Telephone:	858-939-5211	
	Contact Fax:	Not reported	
	Contact Email:	CHRISTY.WENGER@SHARP.COM	
	Contact Title:	Not reported	
	EPA Region:	09	
	Land Type:	Not reported	
	Federal Waste Generator Description:	Not a generator, verified	
	Non-Notifier:	Not reported	
	Biennial Report Cycle:	Not reported	
	Accessibility:	Not reported	
	Active Site Indicator:	Handler Activities	
	State District Owner:	Not reported	
	State District:	Not reported	
	Mailing Address:	7901 FROST ST	
	Mailing City,State,Zip:	SAN DIEGO, CA 92123	
	Owner Name:	SHARP HEALTHCARE	
	Owner Type:	Other	
	Operator Name:	CHRISTY WENGER	
	Operator Type:	Other	
	Short-Term Generator Activity:	No	
	Importer Activity:	No	
	Mixed Waste Generator:	No	
	Transporter Activity:	No	
	Transfer Facility Activity:	No	
	Recycler Activity with Storage:	No	
	Small Quantity On-Site Burner Exemption:	No	
	Smelting Melting and Refining Furnace Exemption:	No	
	Underground Injection Control:	No	
	Off-Site Waste Receipt:	No	
	Universal Waste Indicator:	Yes	
	Universal Waste Destination Facility:	Yes	
	Federal Universal Waste:	No	
	Active Site Fed-Reg Treatment Storage and Disposal Facility:	Not reported	
	Active Site Converter Treatment storage and Disposal Facility:	Not reported	
	Active Site State-Reg Treatment Storage and Disposal Facility:	Not reported	
	Active Site State-Reg Handler:	---	
	Federal Facility Indicator:	Not reported	
	Hazardous Secondary Material Indicator:	N	
	Sub-Part K Indicator:	Not reported	
	Commercial TSD Indicator:	No	
	Treatment Storage and Disposal Type:	Not reported	
	2018 GPRA Permit Baseline:	Not on the Baseline	
	2018 GPRA Renewals Baseline:	Not on the Baseline	
	Permit Renewals Workload Universe:	Not reported	

Map ID
 Direction
 Distance
 Elevation

MAP FINDINGS

Site

Database(s)

EDR ID Number
 EPA ID Number

SHARP MEMORIAL HOSPITAL-OUTPATIENT INFUSION CENTER (Continued)

1024870206

Permit Workload Universe:	Not reported
Permit Progress Universe:	Not reported
Post-Closure Workload Universe:	Not reported
Closure Workload Universe:	Not reported
202 GPRA Corrective Action Baseline:	No
Corrective Action Workload Universe:	No
Subject to Corrective Action Universe:	No
Non-TSDFs Where RCRA CA has Been Imposed Universe:	No
TSDFs Potentially Subject to CA Under 3004 (u)/(v) Universe:	No
TSDFs Only Subject to CA under Discretionary Auth Universe:	No
Corrective Action Priority Ranking:	No NCAPS ranking
Environmental Control Indicator:	No
Institutional Control Indicator:	No
Human Exposure Controls Indicator:	N/A
Groundwater Controls Indicator:	N/A
Operating TSDF Universe:	Not reported
Full Enforcement Universe:	Not reported
Significant Non-Complier Universe:	No
Unaddressed Significant Non-Complier Universe:	No
Addressed Significant Non-Complier Universe:	No
Significant Non-Complier With a Compliance Schedule Universe:	No
Financial Assurance Required:	Not reported
Handler Date of Last Change:	20180907
Recognized Trader-Importer:	No
Recognized Trader-Exporter:	No
Importer of Spent Lead Acid Batteries:	No
Exporter of Spent Lead Acid Batteries:	No
Recycler Activity Without Storage:	No
Manifest Broker:	No
Sub-Part P Indicator:	No

Handler - Owner Operator:

Owner/Operator Indicator:	Operator
Owner/Operator Name:	CHRISTY WENGER
Legal Status:	Other
Date Became Current:	Not reported
Date Ended Current:	Not reported
Owner/Operator Address:	7901 FROST ST
Owner/Operator City,State,Zip:	SAN DIEGO, CA 92123
Owner/Operator Telephone:	858-939-5211
Owner/Operator Telephone Ext:	Not reported
Owner/Operator Fax:	Not reported
Owner/Operator Email:	Not reported

Owner/Operator Indicator:	Owner
Owner/Operator Name:	SHARP HEALTHCARE
Legal Status:	Other
Date Became Current:	Not reported
Date Ended Current:	Not reported
Owner/Operator Address:	8695 SPEPCTRUM CENTER BLVD
Owner/Operator City,State,Zip:	SAN DIEGO, CA 92123
Owner/Operator Telephone:	858-499-5271
Owner/Operator Telephone Ext:	Not reported
Owner/Operator Fax:	Not reported
Owner/Operator Email:	Not reported

Map ID
Direction
Distance
Elevation

MAP FINDINGS

Site

Database(s)

EDR ID Number
EPA ID Number

SHARP MEMORIAL HOSPITAL-OUTPATIENT INFUSION CENTER (Continued)

1024870206

Historic Generators:

Receive Date: 20180904
Handler Name: SHARP MEMORIAL HOSPITAL-OUTPATIENT INFUSION CENTER
Federal Waste Generator Description: Not a generator, verified
State District Owner: Not reported
Large Quantity Handler of Universal Waste: No
Recognized Trader Importer: No
Recognized Trader Exporter: No
Spent Lead Acid Battery Importer: No
Spent Lead Acid Battery Exporter: No
Current Record: Yes
Non Storage Recycler Activity: Not reported
Electronic Manifest Broker: Not reported

List of NAICS Codes and Descriptions:

NAICS Code: 621498
NAICS Description: ALL OTHER OUTPATIENT CARE CENTERS

Facility Has Received Notices of Violations:

Violations: No Violations Found

Evaluation Action Summary:

Evaluations: No Evaluations Found

**G45
NNW
< 1/8
0.098 mi.
520 ft.**

**FERTILITY SPECIALISTS MEDICAL GROUP
8010 FROST ST STE P
SAN DIEGO, CA 92123
Site 4 of 5 in cluster G**

**RCRA NonGen / NLR 1025876804
CAL000449940**

**Relative:
Higher**

RCRA NonGen / NLR:

**Actual:
424 ft.**

Date Form Received by Agency: 20191014
Handler Name: FERTILITY SPECIALISTS MEDICAL GROUP
Handler Address: 8010 FROST ST STE P
Handler City,State,Zip: SAN DIEGO, CA 92123
EPA ID: CAL000449940
Contact Name: CAROL MILLS
Contact Address: 8010 FROST ST STE P
Contact City,State,Zip: SAN DIEGO, CA 92123
Contact Telephone: 858-505-5500
Contact Fax: Not reported
Contact Email: CMILLS@IVFSPECIALISTS.COM
Contact Title: Not reported
EPA Region: 09
Land Type: Not reported
Federal Waste Generator Description: Not a generator, verified
Non-Notifier: Not reported
Biennial Report Cycle: Not reported
Accessibility: Not reported
Active Site Indicator: Not reported
State District Owner: Not reported
State District: Not reported
Mailing Address: 8010 FROST ST STE P
Mailing City,State,Zip: SAN DIEGO, CA 92123
Owner Name: FERTILITY SPECIALISTS MEDICAL GROUP

Map ID
 Direction
 Distance
 Elevation

MAP FINDINGS

Site

Database(s)

EDR ID Number
 EPA ID Number

FERTILITY SPECIALISTS MEDICAL GROUP (Continued)

1025876804

Owner Type:	Other
Operator Name:	CAROL MILLS
Operator Type:	Other
Short-Term Generator Activity:	No
Importer Activity:	No
Mixed Waste Generator:	No
Transporter Activity:	No
Transfer Facility Activity:	No
Recycler Activity with Storage:	No
Small Quantity On-Site Burner Exemption:	No
Smelting Melting and Refining Furnace Exemption:	No
Underground Injection Control:	No
Off-Site Waste Receipt:	No
Universal Waste Indicator:	No
Universal Waste Destination Facility:	No
Federal Universal Waste:	No
Active Site Fed-Reg Treatment Storage and Disposal Facility:	Not reported
Active Site Converter Treatment storage and Disposal Facility:	Not reported
Active Site State-Reg Treatment Storage and Disposal Facility:	Not reported
Active Site State-Reg Handler:	---
Federal Facility Indicator:	Not reported
Hazardous Secondary Material Indicator:	N
Sub-Part K Indicator:	Not reported
Commercial TSD Indicator:	No
Treatment Storage and Disposal Type:	Not reported
2018 GPRA Permit Baseline:	Not on the Baseline
2018 GPRA Renewals Baseline:	Not on the Baseline
Permit Renewals Workload Universe:	Not reported
Permit Workload Universe:	Not reported
Permit Progress Universe:	Not reported
Post-Closure Workload Universe:	Not reported
Closure Workload Universe:	Not reported
202 GPRA Corrective Action Baseline:	No
Corrective Action Workload Universe:	No
Subject to Corrective Action Universe:	No
Non-TSDs Where RCRA CA has Been Imposed Universe:	No
TSDs Potentially Subject to CA Under 3004 (u)/(v) Universe:	No
TSDs Only Subject to CA under Discretionary Auth Universe:	No
Corrective Action Priority Ranking:	No NCAPS ranking
Environmental Control Indicator:	No
Institutional Control Indicator:	No
Human Exposure Controls Indicator:	N/A
Groundwater Controls Indicator:	N/A
Operating TSD Universe:	Not reported
Full Enforcement Universe:	Not reported
Significant Non-Complier Universe:	No
Unaddressed Significant Non-Complier Universe:	No
Addressed Significant Non-Complier Universe:	No
Significant Non-Complier With a Compliance Schedule Universe:	No
Financial Assurance Required:	Not reported
Handler Date of Last Change:	20191021
Recognized Trader-Importer:	No
Recognized Trader-Exporter:	No
Importer of Spent Lead Acid Batteries:	No
Exporter of Spent Lead Acid Batteries:	No
Recycler Activity Without Storage:	No
Manifest Broker:	No

Map ID
Direction
Distance
Elevation

MAP FINDINGS

Site

Database(s)

EDR ID Number
EPA ID Number

FERTILITY SPECIALISTS MEDICAL GROUP (Continued)

1025876804

Sub-Part P Indicator: No

Handler - Owner Operator:

Owner/Operator Indicator: Operator
Owner/Operator Name: CAROL MILLS
Legal Status: Other
Date Became Current: Not reported
Date Ended Current: Not reported
Owner/Operator Address: 8010 FROST ST STE P
Owner/Operator City,State,Zip: SAN DIEGO, CA 92123
Owner/Operator Telephone: 858-505-5500
Owner/Operator Telephone Ext: Not reported
Owner/Operator Fax: Not reported
Owner/Operator Email: Not reported

Owner/Operator Indicator: Owner
Owner/Operator Name: FERTILITY SPECIALISTS MEDICAL GROUP
Legal Status: Other
Date Became Current: Not reported
Date Ended Current: Not reported
Owner/Operator Address: 8010 FROST ST STE P
Owner/Operator City,State,Zip: SAN DIEGO, CA 92123
Owner/Operator Telephone: 858-505-5500
Owner/Operator Telephone Ext: Not reported
Owner/Operator Fax: Not reported
Owner/Operator Email: Not reported

Historic Generators:

Receive Date: 20191014
Handler Name: FERTILITY SPECIALISTS MEDICAL GROUP
Federal Waste Generator Description: Not a generator, verified
State District Owner: Not reported
Large Quantity Handler of Universal Waste: No
Recognized Trader Importer: No
Recognized Trader Exporter: No
Spent Lead Acid Battery Importer: No
Spent Lead Acid Battery Exporter: No
Current Record: Yes
Non Storage Recycler Activity: Not reported
Electronic Manifest Broker: Not reported

List of NAICS Codes and Descriptions:

NAICS Code: 621493
NAICS Description: FREESTANDING AMBULATORY SURGICAL AND EMERGENCY CENTERS

Facility Has Received Notices of Violations:

Violations: No Violations Found

Evaluation Action Summary:

Evaluations: No Evaluations Found

Map ID
Direction
Distance
Elevation

MAP FINDINGS

Site

Database(s)

EDR ID Number
EPA ID Number

G46
NNW
< 1/8
0.098 mi.
520 ft.

BALBOA NEPHROLOGY MEDICAL GROUP
8010 FROST ST STE 510
SAN DIEGO, CA 92123

CA San Diego Co. HMMD
CA CERS HAZ WASTE
CA CERS

S106066812
N/A

Site 5 of 5 in cluster G

Relative:
Higher

HMMD SAN DIEGO:

Actual:
424 ft.

Name: BRUCE D. BOCK, MD
Address: 8010 FROST ST
City,State,Zip: SAN DIEGO, CA 92123
Permit Number: 151116
Business Type: 6HK10
EPA Id Number: Not reported
APN: 427-081-18-00
Last HMMD Inspection: 02/09/2007
Facility Telephone: 858-279-4221
Permit Status: INAC
Permit Expiration: 06/30/2008
Date Last Updated: 11/02/2012
Facility Owner: BRUCE D. BOCK, MD
Facility Mailing Address: 8010 FROST ST #503
Facility Mailing City: SAN DIEGO
Facility Mailing State: CA
Facility Mailing Zip: 92123-
UST Owner: Not reported
Handle Regulated Hazmat: Not reported
Own Or Operate UST: Not reported
Subject To APSA: Not reported
Generate Haz Waste: Not reported
Treat Haz Waste: Not reported
Generate Medical Waste: Not reported

Violations Inactive Permits:

Permit Number: 151116
Update Date: 11/02/2012
Inspection Date: 02/09/2007
Violation Code: 6HV4203
Violation: MED WASTE STORAGE NOT SECURED
Violation Citation: Generator has not secured the enclosure or designated accumulation area for medical waste containers so as to deny access to unauthorized persons. 118307, 118310
Activity: Inactive Permit

Permit Number: 151116
Update Date: 11/02/2012
Inspection Date: 02/09/2007
Violation Code: 6HV4204
Violation: WARNING SIGN NOT POSTED
Violation Citation: MW designated accumulation area not posted with an approved and legible biohazardous waste "warning sign" in English and Spanish. 118310
Activity: Inactive Permit

Permit Number: 151116
Update Date: 11/02/2012
Inspection Date: 02/09/2007
Violation Code: 6HV4309
Violation: SQG:MWMP OR EQUIV NOT ONSITE
Violation Citation: Medical Waste Management Plan or equivalent information not onsite for review (SQG). 117945

Map ID
Direction
Distance
Elevation

MAP FINDINGS

Site

Database(s)

EDR ID Number
EPA ID Number

BALBOA NEPHROLOGY MEDICAL GROUP (Continued)

S106066812

Activity: Inactive Permit

CERS HAZ WASTE:

Name: SHARP REES STEALY MEDICAL CENTER FN
Address: 8010 FROST ST STE 200
City,State,Zip: SAN DIEGO, CA 92123
Site ID: 417075
CERS ID: 10724395
CERS Description: Hazardous Waste Generator

CERS:

Name: CALIFORNIA INSTITUTE OF RENAL RESEARCH
Address: 8010 FROST ST STE 502
City,State,Zip: SAN DIEGO, CA 92123
Site ID: 409470
CERS ID: 10710376
CERS Description: Chemical Storage Facilities

Affiliation:

Affiliation Type Desc: CUPA District
Entity Name: San Diego County Env Health Qlty
Entity Title: Not reported
Affiliation Address: PO Box 129261
Affiliation City: San Diego
Affiliation State: CA
Affiliation Country: Not reported
Affiliation Zip: 92112-9261
Affiliation Phone: (858) 505-6880,

Affiliation Type Desc: Identification Signer
Entity Name: Roni Braley
Entity Title: Finance Manager
Affiliation Address: Not reported
Affiliation City: Not reported
Affiliation State: Not reported
Affiliation Country: Not reported
Affiliation Zip: Not reported
Affiliation Phone: ,

Affiliation Type Desc: Operator
Entity Name: California Institute of Renal Research
Entity Title: Not reported
Affiliation Address: Not reported
Affiliation City: Not reported
Affiliation State: Not reported
Affiliation Country: Not reported
Affiliation Zip: Not reported
Affiliation Phone: (619) 422-2687,

Affiliation Type Desc: Document Preparer
Entity Name: Roni Braley
Entity Title: Not reported
Affiliation Address: Not reported
Affiliation City: Not reported
Affiliation State: Not reported
Affiliation Country: Not reported

Map ID
Direction
Distance
Elevation

MAP FINDINGS

Site

Database(s)

EDR ID Number
EPA ID Number

BALBOA NEPHROLOGY MEDICAL GROUP (Continued)

S106066812

Affiliation Zip: Not reported
Affiliation Phone: ,

Affiliation Type Desc: Environmental Contact
Entity Name: Michael Gastauer
Entity Title: Not reported
Affiliation Address: 4225 EXECUTIVE SQ STE 450
Affiliation City: LA JOLLA
Affiliation State: CA
Affiliation Country: Not reported
Affiliation Zip: 92037-8411
Affiliation Phone: ,

Affiliation Type Desc: Parent Corporation
Entity Name: BALBOA NEPHROLOGY MEDICAL GRP
Entity Title: Not reported
Affiliation Address: Not reported
Affiliation City: Not reported
Affiliation State: Not reported
Affiliation Country: Not reported
Affiliation Zip: Not reported
Affiliation Phone: ,

Affiliation Type Desc: Facility Mailing Address
Entity Name: Mailing Address
Entity Title: Not reported
Affiliation Address: 4225 EXECUTIVE SQ STE 450
Affiliation City: LA JOLLA
Affiliation State: CA
Affiliation Country: Not reported
Affiliation Zip: 92037-8411
Affiliation Phone: ,

Affiliation Type Desc: Legal Owner
Entity Name: BALBOA NEPHROLOGY MEDICAL GROUP
Entity Title: Not reported
Affiliation Address: 4225 EXECUTIVE SQ STE 450
Affiliation City: LA JOLLA
Affiliation State: CA
Affiliation Country: United States
Affiliation Zip: 92037-8411
Affiliation Phone: (858) 810-8000,

Affiliation Type Desc: Property Owner
Entity Name: Karen Macleod, Manager Real Estate
Entity Title: Not reported
Affiliation Address: Sharp Healthcare
Affiliation City: San Diego
Affiliation State: CA
Affiliation Country: United States
Affiliation Zip: 92123
Affiliation Phone: (858) 499-4863,

Name: SHARP LABORATORY SERVICES
Address: 8010 FROST ST STE 406
City,State,Zip: SAN DIEGO, CA 92123

Map ID
Direction
Distance
Elevation

MAP FINDINGS

Site

Database(s)

EDR ID Number
EPA ID Number

BALBOA NEPHROLOGY MEDICAL GROUP (Continued)

S106066812

Site ID: 439744
CERS ID: 10763413
CERS Description: Chemical Storage Facilities

Affiliation:

Affiliation Type Desc: CUPA District
Entity Name: San Diego County Env Health Qlty
Entity Title: Not reported
Affiliation Address: PO Box 129261
Affiliation City: San Diego
Affiliation State: CA
Affiliation Country: Not reported
Affiliation Zip: 92112-9261
Affiliation Phone: (858) 505-6880,

Affiliation Type Desc: Identification Signer
Entity Name: NETTE CRISTOBAL
Entity Title: System Lab Director
Affiliation Address: Not reported
Affiliation City: Not reported
Affiliation State: Not reported
Affiliation Country: Not reported
Affiliation Zip: Not reported
Affiliation Phone: ,

Affiliation Type Desc: Facility Mailing Address
Entity Name: Mailing Address
Entity Title: Not reported
Affiliation Address: 8010 FROST ST., STE. 406
Affiliation City: SAN DIEGO
Affiliation State: CA
Affiliation Country: Not reported
Affiliation Zip: 92123
Affiliation Phone: ,

Affiliation Type Desc: Operator
Entity Name: SHARP LABORATORY SERVICES
Entity Title: Not reported
Affiliation Address: Not reported
Affiliation City: Not reported
Affiliation State: Not reported
Affiliation Country: Not reported
Affiliation Zip: Not reported
Affiliation Phone: (619) 522-3759,

Affiliation Type Desc: Parent Corporation
Entity Name: SHARP HEALTHCARE
Entity Title: Not reported
Affiliation Address: Not reported
Affiliation City: Not reported
Affiliation State: Not reported
Affiliation Country: Not reported
Affiliation Zip: Not reported
Affiliation Phone: ,

Affiliation Type Desc: Environmental Contact
Entity Name: VANJELYN GARCIA
Entity Title: Not reported

Map ID
Direction
Distance
Elevation

MAP FINDINGS

Site

Database(s)

EDR ID Number
EPA ID Number

BALBOA NEPHROLOGY MEDICAL GROUP (Continued)

S106066812

Affiliation Address: 5651 COPLEY ST., STE. B
Affiliation City: SAN DIEGO
Affiliation State: CA
Affiliation Country: Not reported
Affiliation Zip: 92111
Affiliation Phone: ,

Affiliation Type Desc: Legal Owner
Entity Name: SHARP HEALTHCARE - LAB
Entity Title: Not reported
Affiliation Address: 5651 COPLEY ST., STE. B
Affiliation City: SAN DIEGO
Affiliation State: CA
Affiliation Country: United States
Affiliation Zip: 92111
Affiliation Phone: (858) 262-6800,

Affiliation Type Desc: Document Preparer
Entity Name: Ethel Paulino
Entity Title: Not reported
Affiliation Address: Not reported
Affiliation City: Not reported
Affiliation State: Not reported
Affiliation Country: Not reported
Affiliation Zip: Not reported
Affiliation Phone: ,

Name: AT&T MOBILITY - KEARNY MESA (USID13930)
Address: 8010 FROST ST
City,State,Zip: SAN DIEGO, CA 92123
Site ID: 8554
CERS ID: 10456174
CERS Description: Chemical Storage Facilities

Evaluation:
Eval General Type: Compliance Evaluation Inspection
Eval Date: 11-05-2018
Violations Found: No
Eval Type: Routine done by local agency
Eval Notes: Inspector: LaPel Daniel Inspection ID:6037102
Eval Division: San Diego County Department of Env Health
Eval Program: HMRRP
Eval Source: CERS,

Eval General Type: Compliance Evaluation Inspection
Eval Date: 11-07-2016
Violations Found: No
Eval Type: Routine done by local agency
Eval Notes: Inspector: Khan Steven Inspection ID:5527634
Eval Division: San Diego County Department of Env Health
Eval Program: HMRRP
Eval Source: CERS,

Eval General Type: Compliance Evaluation Inspection
Eval Date: 10-13-2014
Violations Found: No
Eval Type: Routine done by local agency

Map ID
Direction
Distance
Elevation

MAP FINDINGS

Site

Database(s)

EDR ID Number
EPA ID Number

BALBOA NEPHROLOGY MEDICAL GROUP (Continued)

S106066812

Eval Notes: Inspector: Schiess Romina Inspection ID:5135884
Eval Division: San Diego County Department of Env Health
Eval Program: HMRRP
Eval Source: CERS,

Affiliation:

Affiliation Type Desc: Identification Signer
Entity Name: Jeremy McGrue
Entity Title: National EPCRA Manager
Affiliation Address: Not reported
Affiliation City: Not reported
Affiliation State: Not reported
Affiliation Country: Not reported
Affiliation Zip: Not reported
Affiliation Phone: ,

Affiliation Type Desc: Operator
Entity Name: AT&T Mobility
Entity Title: Not reported
Affiliation Address: Not reported
Affiliation City: Not reported
Affiliation State: Not reported
Affiliation Country: Not reported
Affiliation Zip: Not reported
Affiliation Phone: (800) 566-9347,

Affiliation Type Desc: Environmental Contact
Entity Name: AT&T EH&S Hotline - Option #1
Entity Title: Not reported
Affiliation Address: 308 S. Akard St., 17th Floor
Affiliation City: Dallas
Affiliation State: TX
Affiliation Country: Not reported
Affiliation Zip: 75202
Affiliation Phone: ,

Affiliation Type Desc: Legal Owner
Entity Name: New Cingular Wireless PCS, LLC dba AT&T Mobility
Entity Title: Not reported
Affiliation Address: 308 S. Akard St., 17th Floor
Affiliation City: Dallas
Affiliation State: TX
Affiliation Country: United States
Affiliation Zip: 75202
Affiliation Phone: (214) 464-1712,

Affiliation Type Desc: Document Preparer
Entity Name: Peter Burnell, Sigma Consultants, Inc.
Entity Title: Not reported
Affiliation Address: Not reported
Affiliation City: Not reported
Affiliation State: Not reported
Affiliation Country: Not reported
Affiliation Zip: Not reported
Affiliation Phone: ,

Affiliation Type Desc: CUPA District

Map ID
Direction
Distance
Elevation

MAP FINDINGS

Site

Database(s)

EDR ID Number
EPA ID Number

BALBOA NEPHROLOGY MEDICAL GROUP (Continued)

S106066812

Entity Name: San Diego County Env Health Qlty
Entity Title: Not reported
Affiliation Address: PO Box 129261
Affiliation City: San Diego
Affiliation State: CA
Affiliation Country: Not reported
Affiliation Zip: 92112-9261
Affiliation Phone: (858) 505-6880,

Affiliation Type Desc: Facility Mailing Address
Entity Name: Mailing Address
Entity Title: Not reported
Affiliation Address: 308 S. Akard St., 17th Floor
Affiliation City: Dallas
Affiliation State: TX
Affiliation Country: Not reported
Affiliation Zip: 75202
Affiliation Phone: ,

Affiliation Type Desc: Parent Corporation
Entity Name: AT&T Mobility
Entity Title: Not reported
Affiliation Address: Not reported
Affiliation City: Not reported
Affiliation State: Not reported
Affiliation Country: Not reported
Affiliation Zip: Not reported
Affiliation Phone: ,

Name: SD CENTER FOR REPRODUCTIVE SURGERY
Address: 8010 FROST ST STE P
City,State,Zip: SAN DIEGO, CA 92123
Site ID: 66017
CERS ID: 10390522
CERS Description: Chemical Storage Facilities

Violations:
Site ID: 66017
Site Name: SD CENTER FOR REPRODUCTIVE SURGERY
Violation Date: 10-03-2019
Citation: HSC 6.95 25505(a)(4) - California Health and Safety Code, Chapter 6.95, Section(s) 25505(a)(4)
Violation Description: Failure to provide initial and annual training to all employees in safety procedures in the event of a release or threatened release of a hazardous material or failure to document and maintain training records for a minimum of three years.
Violation Notes: Inspection Sequence ID:6256119
Violation Division: San Diego County Department of Env Health
Violation Program: HMRRP
Violation Source: CERS,

Evaluation:
Eval General Type: Compliance Evaluation Inspection
Eval Date: 10-03-2019
Violations Found: Yes
Eval Type: Routine done by local agency

Map ID
Direction
Distance
Elevation

MAP FINDINGS

Site

Database(s)

EDR ID Number
EPA ID Number

BALBOA NEPHROLOGY MEDICAL GROUP (Continued)

S106066812

Eval Notes: Inspector: White Ryan Inspection ID:6256119
Eval Division: San Diego County Department of Env Health
Eval Program: HMRRP
Eval Source: CERS,

Eval General Type: Compliance Evaluation Inspection
Eval Date: 09-23-2015
Violations Found: No
Eval Type: Routine done by local agency
Eval Notes: Inspector: Preece Sharon Inspection ID:4100296
Eval Division: San Diego County Department of Env Health
Eval Program: HMRRP
Eval Source: CERS,

Eval General Type: Compliance Evaluation Inspection
Eval Date: 09-08-2017
Violations Found: No
Eval Type: Routine done by local agency
Eval Notes: Inspector: Preece Sharon Inspection ID:5746144
Eval Division: San Diego County Department of Env Health
Eval Program: HMRRP
Eval Source: CERS,

Affiliation:

Affiliation Type Desc: Facility Mailing Address
Entity Name: Mailing Address
Entity Title: Not reported
Affiliation Address: 8010 FROST ST , Suite P
Affiliation City: SAN DIEGO
Affiliation State: CA
Affiliation Country: Not reported
Affiliation Zip: 92123
Affiliation Phone: ,

Affiliation Type Desc: Environmental Contact
Entity Name: Sharon Kinney
Entity Title: Not reported
Affiliation Address: 8010 Frost Street
Affiliation City: SAN DIEGO
Affiliation State: CA
Affiliation Country: Not reported
Affiliation Zip: 92123
Affiliation Phone: ,

Affiliation Type Desc: Identification Signer
Entity Name: Sharon Kinney
Entity Title: Administrator
Affiliation Address: Not reported
Affiliation City: Not reported
Affiliation State: Not reported
Affiliation Country: Not reported
Affiliation Zip: Not reported
Affiliation Phone: ,

Affiliation Type Desc: Legal Owner
Entity Name: San Diego Center for Reproductive Surgery
Entity Title: Not reported

Map ID
Direction
Distance
Elevation

MAP FINDINGS

Site

Database(s)

EDR ID Number
EPA ID Number

BALBOA NEPHROLOGY MEDICAL GROUP (Continued)

S106066812

Affiliation Address: 8010 Frost St Ste P
Affiliation City: San Diego
Affiliation State: CA
Affiliation Country: United States
Affiliation Zip: 92123
Affiliation Phone: (858) 278-3800,

Affiliation Type Desc: CUPA District
Entity Name: San Diego County Env Health Qlty
Entity Title: Not reported
Affiliation Address: PO Box 129261
Affiliation City: San Diego
Affiliation State: CA
Affiliation Country: Not reported
Affiliation Zip: 92112-9261
Affiliation Phone: (858) 505-6880,

Affiliation Type Desc: Document Preparer
Entity Name: Sharon Kinney
Entity Title: Not reported
Affiliation Address: Not reported
Affiliation City: Not reported
Affiliation State: Not reported
Affiliation Country: Not reported
Affiliation Zip: Not reported
Affiliation Phone: ,

Affiliation Type Desc: Operator
Entity Name: San Diego Center for Reproductive Surgery
Entity Title: Not reported
Affiliation Address: Not reported
Affiliation City: Not reported
Affiliation State: Not reported
Affiliation Country: Not reported
Affiliation Zip: Not reported
Affiliation Phone: (858) 505-5500,

Affiliation Type Desc: Parent Corporation
Entity Name: SD CENTER FOR REPRODUCTIVE SURGERY
Entity Title: Not reported
Affiliation Address: Not reported
Affiliation City: Not reported
Affiliation State: Not reported
Affiliation Country: Not reported
Affiliation Zip: Not reported
Affiliation Phone: ,

Name: BALBOA NEPHROLOGY MEDICAL GROUP
Address: 8010 FROST ST STE 510
City,State,Zip: SAN DIEGO, CA 92123
Site ID: 409361
CERS ID: 10710367
CERS Description: Chemical Storage Facilities

Affiliation:
Affiliation Type Desc: CUPA District
Entity Name: San Diego County Env Health Qlty

Map ID
Direction
Distance
Elevation

MAP FINDINGS

Site

Database(s)

EDR ID Number
EPA ID Number

BALBOA NEPHROLOGY MEDICAL GROUP (Continued)

S106066812

Entity Title: Not reported
Affiliation Address: PO Box 129261
Affiliation City: San Diego
Affiliation State: CA
Affiliation Country: Not reported
Affiliation Zip: 92112-9261
Affiliation Phone: (858) 505-6880,

Affiliation Type Desc: Identification Signer
Entity Name: Roni Braley
Entity Title: Finance Manager
Affiliation Address: Not reported
Affiliation City: Not reported
Affiliation State: Not reported
Affiliation Country: Not reported
Affiliation Zip: Not reported
Affiliation Phone: ,

Affiliation Type Desc: Document Preparer
Entity Name: Roni Braley
Entity Title: Not reported
Affiliation Address: Not reported
Affiliation City: Not reported
Affiliation State: Not reported
Affiliation Country: Not reported
Affiliation Zip: Not reported
Affiliation Phone: ,

Affiliation Type Desc: Parent Corporation
Entity Name: BALBOA NEPHROLOGY MEDICAL GRP
Entity Title: Not reported
Affiliation Address: Not reported
Affiliation City: Not reported
Affiliation State: Not reported
Affiliation Country: Not reported
Affiliation Zip: Not reported
Affiliation Phone: ,

Affiliation Type Desc: Legal Owner
Entity Name: BALBOA NEPHROLOGY MEDICAL GROUP
Entity Title: Not reported
Affiliation Address: 4225 EXECUTIVE SQ STE 450
Affiliation City: LA JOLLA
Affiliation State: CA
Affiliation Country: United States
Affiliation Zip: 92037-8411
Affiliation Phone: (858) 810-8000,

Affiliation Type Desc: Operator
Entity Name: BALBOA NEPHROLOGY MEDICAL GROUP
Entity Title: Not reported
Affiliation Address: Not reported
Affiliation City: Not reported
Affiliation State: Not reported
Affiliation Country: Not reported
Affiliation Zip: Not reported
Affiliation Phone: (858) 810-8000,

Map ID
Direction
Distance
Elevation

MAP FINDINGS

Site

Database(s)

EDR ID Number
EPA ID Number

BALBOA NEPHROLOGY MEDICAL GROUP (Continued)

S106066812

Affiliation Type Desc: Environmental Contact
Entity Name: FAIZA SOLEHDIN
Entity Title: Not reported
Affiliation Address: 4225 EXECUTIVE SQ STE 450
Affiliation City: LA JOLLA
Affiliation State: CA
Affiliation Country: Not reported
Affiliation Zip: 92037-8411
Affiliation Phone: ,

Affiliation Type Desc: Facility Mailing Address
Entity Name: Mailing Address
Entity Title: Not reported
Affiliation Address: 4225 EXECUTIVE SQ STE 450
Affiliation City: LA JOLLA
Affiliation State: CA
Affiliation Country: Not reported
Affiliation Zip: 92037-8411
Affiliation Phone: ,

Name: SHARP REES STEALY MEDICAL CENTER FN
Address: 8010 FROST ST STE 200
City,State,Zip: SAN DIEGO, CA 92123
Site ID: 417075
CERS ID: 10724395
CERS Description: Chemical Storage Facilities

Affiliation:

Affiliation Type Desc: Identification Signer
Entity Name: Bryan Smith
Entity Title: Plant Operations Manager
Affiliation Address: Not reported
Affiliation City: Not reported
Affiliation State: Not reported
Affiliation Country: Not reported
Affiliation Zip: Not reported
Affiliation Phone: ,

Affiliation Type Desc: Operator
Entity Name: Sharp Rees Stealy Medical Center
Entity Title: Not reported
Affiliation Address: Not reported
Affiliation City: Not reported
Affiliation State: Not reported
Affiliation Country: Not reported
Affiliation Zip: Not reported
Affiliation Phone: (858) 262-6086,

Affiliation Type Desc: Facility Mailing Address
Entity Name: Mailing Address
Entity Title: Not reported
Affiliation Address: 5651 Copley Drive, Suite A
Affiliation City: San Diego
Affiliation State: CA
Affiliation Country: Not reported
Affiliation Zip: 92111
Affiliation Phone: ,

Map ID
Direction
Distance
Elevation

MAP FINDINGS

Site

Database(s)

EDR ID Number
EPA ID Number

BALBOA NEPHROLOGY MEDICAL GROUP (Continued)

S106066812

Affiliation Type Desc: CUPA District
Entity Name: San Diego County Env Health Qlty
Entity Title: Not reported
Affiliation Address: PO Box 129261
Affiliation City: San Diego
Affiliation State: CA
Affiliation Country: Not reported
Affiliation Zip: 92112-9261
Affiliation Phone: (858) 505-6880,

Affiliation Type Desc: Legal Owner
Entity Name: Sharp Rees Stealy
Entity Title: Not reported
Affiliation Address: 5651 Copley Dr
Affiliation City: San Diego
Affiliation State: CA
Affiliation Country: United States
Affiliation Zip: 92111
Affiliation Phone: (858) 262-6086,

Affiliation Type Desc: Parent Corporation
Entity Name: Sharp Rees Stealy Medical Center
Entity Title: Not reported
Affiliation Address: Not reported
Affiliation City: Not reported
Affiliation State: Not reported
Affiliation Country: Not reported
Affiliation Zip: Not reported
Affiliation Phone: ,

Affiliation Type Desc: Document Preparer
Entity Name: Bryan Smith
Entity Title: Not reported
Affiliation Address: Not reported
Affiliation City: Not reported
Affiliation State: Not reported
Affiliation Country: Not reported
Affiliation Zip: Not reported
Affiliation Phone: ,

Affiliation Type Desc: Environmental Contact
Entity Name: Bryan Smith
Entity Title: Not reported
Affiliation Address: 5651 Copley Drive, Suite A
Affiliation City: San Deigo
Affiliation State: CA
Affiliation Country: Not reported
Affiliation Zip: 92111
Affiliation Phone: ,

Name: SHARP CARDIOVASCULAR & THORACIC CENTER
Address: 8010 FROST ST STE 408
City,State,Zip: SAN DIEGO, CA 92123
Site ID: 355073
CERS ID: 10487992
CERS Description: Chemical Storage Facilities

Map ID
Direction
Distance
Elevation

MAP FINDINGS

Site

Database(s)

EDR ID Number
EPA ID Number

BALBOA NEPHROLOGY MEDICAL GROUP (Continued)

S106066812

Affiliation:

Affiliation Type Desc: CUPA District
Entity Name: San Diego County Env Health Qlty
Entity Title: Not reported
Affiliation Address: PO Box 129261
Affiliation City: San Diego
Affiliation State: CA
Affiliation Country: Not reported
Affiliation Zip: 92112-9261
Affiliation Phone: (858) 505-6880,

Affiliation Type Desc: Document Preparer
Entity Name: Jason Levin
Entity Title: Not reported
Affiliation Address: Not reported
Affiliation City: Not reported
Affiliation State: Not reported
Affiliation Country: Not reported
Affiliation Zip: Not reported
Affiliation Phone: ,

Affiliation Type Desc: Facility Mailing Address
Entity Name: Mailing Address
Entity Title: Not reported
Affiliation Address: 8010 Frost St suite 408
Affiliation City: San Diego
Affiliation State: CA
Affiliation Country: Not reported
Affiliation Zip: 92123
Affiliation Phone: ,

Affiliation Type Desc: Operator
Entity Name: Ginger Cancino
Entity Title: Not reported
Affiliation Address: Not reported
Affiliation City: Not reported
Affiliation State: Not reported
Affiliation Country: Not reported
Affiliation Zip: Not reported
Affiliation Phone: (858) 939-7471,

Affiliation Type Desc: Parent Corporation
Entity Name: SHARP CARDIOVASCULAR & THORACIC CENTER
Entity Title: Not reported
Affiliation Address: Not reported
Affiliation City: Not reported
Affiliation State: Not reported
Affiliation Country: Not reported
Affiliation Zip: Not reported
Affiliation Phone: ,

Affiliation Type Desc: Environmental Contact
Entity Name: Jason Levin
Entity Title: Not reported
Affiliation Address: 8010 Frost St Suite 408
Affiliation City: San Diego
Affiliation State: CA

Map ID
Direction
Distance
Elevation

MAP FINDINGS

Site

Database(s)

EDR ID Number
EPA ID Number

BALBOA NEPHROLOGY MEDICAL GROUP (Continued)

S106066812

Affiliation Country: Not reported
Affiliation Zip: 92123
Affiliation Phone: ,

Affiliation Type Desc: Identification Signer
Entity Name: Jason Levin
Entity Title: Not reported
Affiliation Address: Not reported
Affiliation City: Not reported
Affiliation State: Not reported
Affiliation Country: Not reported
Affiliation Zip: Not reported
Affiliation Phone: ,

Affiliation Type Desc: Legal Owner
Entity Name: SHARP HEALTH CARE
Entity Title: Not reported
Affiliation Address: 8010 Frost St Suite 408
Affiliation City: San Diego
Affiliation State: CA
Affiliation Country: United States
Affiliation Zip: 92123
Affiliation Phone: (858) 939-7471,

Name: KEITH JACKSON, MD
Address: 8010 FROST ST STE 503
City,State,Zip: SAN DIEGO, CA 92123
Site ID: 41263
CERS ID: 10390660
CERS Description: Chemical Storage Facilities

Affiliation:
Affiliation Type Desc: CUPA District
Entity Name: San Diego County Env Health Qlty
Entity Title: Not reported
Affiliation Address: PO Box 129261
Affiliation City: San Diego
Affiliation State: CA
Affiliation Country: Not reported
Affiliation Zip: 92112-9261
Affiliation Phone: (858) 505-6880,

Affiliation Type Desc: Identification Signer
Entity Name: Dulce Pluma
Entity Title: MEDICAL ASST
Affiliation Address: Not reported
Affiliation City: Not reported
Affiliation State: Not reported
Affiliation Country: Not reported
Affiliation Zip: Not reported
Affiliation Phone: ,

Affiliation Type Desc: Document Preparer
Entity Name: Dulce Pluma
Entity Title: Not reported
Affiliation Address: Not reported
Affiliation City: Not reported

Map ID
Direction
Distance
Elevation

MAP FINDINGS

Site

Database(s)

EDR ID Number
EPA ID Number

BALBOA NEPHROLOGY MEDICAL GROUP (Continued)

S106066812

Affiliation State: Not reported
Affiliation Country: Not reported
Affiliation Zip: Not reported
Affiliation Phone: ,

Affiliation Type Desc: Facility Mailing Address
Entity Name: Mailing Address
Entity Title: Not reported
Affiliation Address: 8010 FROST ST 503
Affiliation City: SAN DIEGO
Affiliation State: CA
Affiliation Country: Not reported
Affiliation Zip: 92123
Affiliation Phone: ,

Affiliation Type Desc: Environmental Contact
Entity Name: Dulce Pluma
Entity Title: Not reported
Affiliation Address: 8010 FROST #503
Affiliation City: SAN DIEGO
Affiliation State: CA
Affiliation Country: Not reported
Affiliation Zip: 92123
Affiliation Phone: ,

Affiliation Type Desc: Legal Owner
Entity Name: KEITH JACKSON, MD
Entity Title: Not reported
Affiliation Address: 8010 Frost St#503
Affiliation City: San Diego
Affiliation State: CA
Affiliation Country: United States
Affiliation Zip: 92123
Affiliation Phone: (858) 279-4221,

Affiliation Type Desc: Operator
Entity Name: KEITH JACKSON, MD
Entity Title: Not reported
Affiliation Address: Not reported
Affiliation City: Not reported
Affiliation State: Not reported
Affiliation Country: Not reported
Affiliation Zip: Not reported
Affiliation Phone: (858) 279-4221,

Affiliation Type Desc: Parent Corporation
Entity Name: KEITH JACKSON, MD
Entity Title: Not reported
Affiliation Address: Not reported
Affiliation City: Not reported
Affiliation State: Not reported
Affiliation Country: Not reported
Affiliation Zip: Not reported
Affiliation Phone: ,

Map ID
 Direction
 Distance
 Elevation

MAP FINDINGS

Site

Database(s)

EDR ID Number
 EPA ID Number

H47
NNW
< 1/8
0.116 mi.
612 ft.

CHESTERTON STANDPIPE
3187 HEALTH CENTER DR
SAN DIEGO, CA 92123

Site 1 of 3 in cluster H

RCRA-SQG 1004677148
FINDS CAR000093757
ECHO
CA HAZNET
CA HWTS

Relative:
Higher
Actual:
440 ft.

RCRA-SQG:	20010322
Date Form Received by Agency:	20010322
Handler Name:	CHESTERTON STANDPIPE
Handler Address:	3187 HEALTH CENTER DR
Handler City,State,Zip:	SAN DIEGO, CA 92123
EPA ID:	CAR000093757
Contact Name:	DONALD OLSON
Contact Address:	3705 S CORDOBA ST
Contact City,State,Zip:	SPRING VALLEY, CA 91977
Contact Telephone:	619-660-2830
Contact Fax:	Not reported
Contact Email:	Not reported
Contact Title:	Not reported
EPA Region:	09
Land Type:	Private
Federal Waste Generator Description:	Small Quantity Generator
Non-Notifier:	Not reported
Biennial Report Cycle:	Not reported
Accessibility:	Not reported
Active Site Indicator:	Handler Activities
State District Owner:	Not reported
State District:	Not reported
Mailing Address:	3705 S CORDOBA ST
Mailing City,State,Zip:	SPRING VALLEY, CA 91977
Owner Name:	KEITH H CARNEVALE
Owner Type:	Private
Operator Name:	Not reported
Operator Type:	Not reported
Short-Term Generator Activity:	No
Importer Activity:	No
Mixed Waste Generator:	No
Transporter Activity:	No
Transfer Facility Activity:	No
Recycler Activity with Storage:	No
Small Quantity On-Site Burner Exemption:	No
Smelting Melting and Refining Furnace Exemption:	No
Underground Injection Control:	No
Off-Site Waste Receipt:	No
Universal Waste Indicator:	No
Universal Waste Destination Facility:	No
Federal Universal Waste:	No
Active Site Fed-Reg Treatment Storage and Disposal Facility:	Not reported
Active Site Converter Treatment storage and Disposal Facility:	Not reported
Active Site State-Reg Treatment Storage and Disposal Facility:	Not reported
Active Site State-Reg Handler:	---
Federal Facility Indicator:	Not reported
Hazardous Secondary Material Indicator:	NN
Sub-Part K Indicator:	Not reported
Commercial TSD Indicator:	No
Treatment Storage and Disposal Type:	Not reported
2018 GPRA Permit Baseline:	Not on the Baseline
2018 GPRA Renewals Baseline:	Not on the Baseline
Permit Renewals Workload Universe:	Not reported

Map ID
Direction
Distance
Elevation

MAP FINDINGS

Site

Database(s)

EDR ID Number
EPA ID Number

CHESTERTON STANDPIPE (Continued)

1004677148

Permit Workload Universe:	Not reported
Permit Progress Universe:	Not reported
Post-Closure Workload Universe:	Not reported
Closure Workload Universe:	Not reported
202 GPRA Corrective Action Baseline:	No
Corrective Action Workload Universe:	No
Subject to Corrective Action Universe:	No
Non-TSDFs Where RCRA CA has Been Imposed Universe:	No
TSDFs Potentially Subject to CA Under 3004 (u)/(v) Universe:	No
TSDFs Only Subject to CA under Discretionary Auth Universe:	No
Corrective Action Priority Ranking:	No NCAPS ranking
Environmental Control Indicator:	No
Institutional Control Indicator:	No
Human Exposure Controls Indicator:	N/A
Groundwater Controls Indicator:	N/A
Operating TSDF Universe:	Not reported
Full Enforcement Universe:	Not reported
Significant Non-Complier Universe:	No
Unaddressed Significant Non-Complier Universe:	No
Addressed Significant Non-Complier Universe:	No
Significant Non-Complier With a Compliance Schedule Universe:	No
Financial Assurance Required:	Not reported
Handler Date of Last Change:	20021007
Recognized Trader-Importer:	No
Recognized Trader-Exporter:	No
Importer of Spent Lead Acid Batteries:	No
Exporter of Spent Lead Acid Batteries:	No
Recycler Activity Without Storage:	Not reported
Manifest Broker:	Not reported
Sub-Part P Indicator:	No

Hazardous Waste Summary:

Waste Code:	D008
Waste Description:	LEAD

Handler - Owner Operator:

Owner/Operator Indicator:	Owner
Owner/Operator Name:	KEITH H CARNEVALE
Legal Status:	Private
Date Became Current:	Not reported
Date Ended Current:	Not reported
Owner/Operator Address:	3705 S CORDOBA ST
Owner/Operator City, State, Zip:	SPRING VALLEY, CA 91977
Owner/Operator Telephone:	619-660-2830
Owner/Operator Telephone Ext:	Not reported
Owner/Operator Fax:	Not reported
Owner/Operator Email:	Not reported

Historic Generators:

Receive Date:	20010322
Handler Name:	CHESTERTON STANDPIPE
Federal Waste Generator Description:	Small Quantity Generator
State District Owner:	Not reported
Large Quantity Handler of Universal Waste:	No
Recognized Trader Importer:	No

Map ID
Direction
Distance
Elevation

MAP FINDINGS

Site

Database(s)

EDR ID Number
EPA ID Number

CHESTERTON STANDPIPE (Continued)

1004677148

Recognized Trader Exporter: No
Spent Lead Acid Battery Importer: No
Spent Lead Acid Battery Exporter: No
Current Record: Yes
Non Storage Recycler Activity: Not reported
Electronic Manifest Broker: Not reported

List of NAICS Codes and Descriptions:
NAICS Codes: No NAICS Codes Found

Facility Has Received Notices of Violations:
Violations: No Violations Found

Evaluation Action Summary:
Evaluations: No Evaluations Found

FINDS:
Registry ID: 110012243553

Click Here:

Environmental Interest/Information System:

RCRAInfo is a national information system that supports the Resource Conservation and Recovery Act (RCRA) program through the tracking of events and activities related to facilities that generate, transport, and treat, store, or dispose of hazardous waste. RCRAInfo allows RCRA program staff to track the notification, permit, compliance, and corrective action activities required under RCRA.

[Click this hyperlink](#) while viewing on your computer to access additional FINDS: detail in the EDR Site Report.

ECHO:
Envid: 1004677148
Registry ID: 110012243553
DFR URL: <http://echo.epa.gov/detailed-facility-report?fid=110012243553>
Name: CHESTERTON STANDPIPE
Address: 3187 HEALTH CENTER DR
City,State,Zip: SAN DIEGO, CA 92123

HAZNET:
Name: CHESTERTON STANDPIPE
Address: 3187 HEALTH CENTER DR
Address 2: Not reported
City,State,Zip: SAN DIEGO, CA 921230000
Contact: --
Telephone: 6196602830
Mailing Name: Not reported
Mailing Address: 3187 HEALTH CENTER DR

Year: 2001
Gepaid: CAR000093757
TSD EPA ID: CAT080033681
CA Waste Code: 724 - Liquids with lead >= 500 Mg./L
Disposal Method: R01 - Recycler

Map ID
Direction
Distance
Elevation

MAP FINDINGS

Site

Database(s)

EDR ID Number
EPA ID Number

CHESTERTON STANDPIPE (Continued)

1004677148

Tons: 0.688

Year: 2001
Gepaid: CAR000093757
TSD EPA ID: CAD008252405
CA Waste Code: 181 - Other inorganic solid waste
Disposal Method: R01 - Recycler
Tons: 0.1

Year: 2001
Gepaid: CAR000093757
TSD EPA ID: CAD008252405
CA Waste Code: 181 - Other inorganic solid waste
Disposal Method: H01 - Transfer Station
Tons: 4.5

Additional Info:

Year: 2001
Gen EPA ID: CAR000093757

Shipment Date: 20010711
Creation Date: 10/1/2001 0:00:00
Receipt Date: 20010713
Manifest ID: 20792930
Trans EPA ID: CAD028277036
Trans Name: Not reported
Trans 2 EPA ID: Not reported
Trans 2 Name: Not reported
TSD EPA ID: CAD008252405
Trans Name: Not reported
TSD Alt EPA ID: Not reported
TSD Alt Name: Not reported
Waste Code Description: 181 - Other inorganic solid waste Organics
RCRA Code: D008
Meth Code: R01 - Recycler
Quantity Tons: 0.1
Waste Quantity: 200
Quantity Unit: P
Additional Code 1: Not reported
Additional Code 2: Not reported
Additional Code 3: Not reported
Additional Code 4: Not reported
Additional Code 5: Not reported

Shipment Date: 20010608
Creation Date: 10/1/2001 0:00:00
Receipt Date: 20010615
Manifest ID: 20697336
Trans EPA ID: CAD028277036
Trans Name: Not reported
Trans 2 EPA ID: Not reported
Trans 2 Name: Not reported
TSD EPA ID: CAD008252405
Trans Name: Not reported
TSD Alt EPA ID: CAD008252405
TSD Alt Name: Not reported

Map ID
Direction
Distance
Elevation

MAP FINDINGS

Site

Database(s)

EDR ID Number
EPA ID Number

CHESTERTON STANDPIPE (Continued)

1004677148

Waste Code Description: 181 - Other inorganic solid waste Organics
RCRA Code: D008
Meth Code: H01 - Transfer Station
Quantity Tons: 4.5
Waste Quantity: 9000
Quantity Unit: P
Additional Code 1: Not reported
Additional Code 2: Not reported
Additional Code 3: Not reported
Additional Code 4: Not reported
Additional Code 5: Not reported

Shipment Date: 20010608
Creation Date: 8/24/2001 0:00:00
Receipt Date: 20010614
Manifest ID: 20697339
Trans EPA ID: CAD028277036
Trans Name: Not reported
Trans 2 EPA ID: Not reported
Trans 2 Name: Not reported
TSDf EPA ID: CAT080033681
Trans Name: Not reported
TSDf Alt EPA ID: CAT080033681
TSDf Alt Name: Not reported
Waste Code Description: 724 - Liquids with lead > 500 mg/l
RCRA Code: D008
Meth Code: R01 - Recycler
Quantity Tons: 0.688
Waste Quantity: 165
Quantity Unit: G
Additional Code 1: Not reported
Additional Code 2: Not reported
Additional Code 3: Not reported
Additional Code 4: Not reported
Additional Code 5: Not reported

HWTS:

Name: CHESTERTON STANDPIPE
Address: 3187 HEALTH CENTER DR
Address 2: Not reported
City,State,Zip: SAN DIEGO, CA 921230000
EPA ID: CAL000205564
Inactive Date: 06/30/2001
Create Date: 01/25/2001
Last Act Date: 04/19/2002
Mailing Name: Not reported
Mailing Address: 3705 SO CORDOBA AVE
Mailing Address 2: Not reported
Mailing City,State,Zip: SPRING VALLEY, CA 919771819
Owner Name: CARNEVALE'S CONSTRUCTION MGMT
Owner Address: 3705 SO CORDOBA AVE
Owner Address 2: Not reported
Owner City,State,Zip: SPRING VALLEY, CA 919771819
Contact Name: DONALD OLSON/GEN MGR
Contact Address: 3705 SO CORDOBA AVE
Contact Address 2: Not reported
City,State,Zip: SPRING VALLEY, CA 919771819

Map ID
 Direction
 Distance
 Elevation

MAP FINDINGS

Site

Database(s)

EDR ID Number
 EPA ID Number

CHESTERTON STANDPIPE (Continued)

1004677148

Name: CHESTERTON STANDPIPE
 Address: 3187 HEALTH CENTER DR
 Address 2: Not reported
 City,State,Zip: SAN DIEGO, CA 921230000
 EPA ID: CAR000093757
 Inactive Date: 06/30/2001
 Create Date: 04/03/2001
 Last Act Date: 07/06/2010
 Mailing Name: DONALD OLSON
 Mailing Address: 3187 HEALTH CENTER DR
 Mailing Address 2: Not reported
 Mailing City,State,Zip: SAN DIEGO, CA 921230000
 Owner Name: --
 Owner Address: --
 Owner Address 2: Not reported
 Owner City,State,Zip: --, 99 --
 Contact Name: --
 Contact Address: INACT PER NONDEL 01VQ - CR
 Contact Address 2: Not reported
 City,State,Zip: --, 99 --

I48
West
1/8-1/4
0.136 mi.
718 ft.

SHARP REES-STEALY OPP
3075 HEALTH CENTER DR FL 4
SAN DIEGO, CA 92123

RCRA NonGen / NLR

1024821683
CAL000338147

Site 1 of 3 in cluster I

Relative:
Lower
Actual:
395 ft.

RCRA NonGen / NLR:
 Date Form Received by Agency: 20081124
 Handler Name: SHARP REES-STEALY OPP
 Handler Address: 3075 HEALTH CENTER DR FL 4
 Handler City,State,Zip: SAN DIEGO, CA 92123-2773
 EPA ID: CAL000338147
 Contact Name: RAYMOND DEITCHMAN
 Contact Address: 300 FIR STREET
 Contact City,State,Zip: SAN DIEGO, CA 92101
 Contact Telephone: 858-637-6541
 Contact Fax: 858-637-6455
 Contact Email: RAYMOND.DEITCHMAN@SHARP.COM
 Contact Title: Not reported
 EPA Region: 09
 Land Type: Not reported
 Federal Waste Generator Description: Not a generator, verified
 Non-Notifier: Not reported
 Biennial Report Cycle: Not reported
 Accessibility: Not reported
 Active Site Indicator: Handler Activities
 State District Owner: Not reported
 State District: Not reported
 Mailing Address: 300 FIR STREET
 Mailing City,State,Zip: SAN DIEGO, CA 92101-0000
 Owner Name: SHARP REES-STEALY MED CENTERS
 Owner Type: Other
 Operator Name: RAYMOND DEITCHMAN
 Operator Type: Other
 Short-Term Generator Activity: No
 Importer Activity: No
 Mixed Waste Generator: No

Map ID
 Direction
 Distance
 Elevation

MAP FINDINGS

Site

Database(s)

EDR ID Number
 EPA ID Number

SHARP REES-STEALY OPP (Continued)

1024821683

Transporter Activity:	No
Transfer Facility Activity:	No
Recycler Activity with Storage:	No
Small Quantity On-Site Burner Exemption:	No
Smelting Melting and Refining Furnace Exemption:	No
Underground Injection Control:	No
Off-Site Waste Receipt:	No
Universal Waste Indicator:	Yes
Universal Waste Destination Facility:	Yes
Federal Universal Waste:	No
Active Site Fed-Reg Treatment Storage and Disposal Facility:	Not reported
Active Site Converter Treatment storage and Disposal Facility:	Not reported
Active Site State-Reg Treatment Storage and Disposal Facility:	Not reported
Active Site State-Reg Handler:	---
Federal Facility Indicator:	Not reported
Hazardous Secondary Material Indicator:	N
Sub-Part K Indicator:	Not reported
Commercial TSD Indicator:	No
Treatment Storage and Disposal Type:	Not reported
2018 GPRA Permit Baseline:	Not on the Baseline
2018 GPRA Renewals Baseline:	Not on the Baseline
Permit Renewals Workload Universe:	Not reported
Permit Workload Universe:	Not reported
Permit Progress Universe:	Not reported
Post-Closure Workload Universe:	Not reported
Closure Workload Universe:	Not reported
202 GPRA Corrective Action Baseline:	No
Corrective Action Workload Universe:	No
Subject to Corrective Action Universe:	No
Non-TSDs Where RCRA CA has Been Imposed Universe:	No
TSDs Potentially Subject to CA Under 3004 (u)/(v) Universe:	No
TSDs Only Subject to CA under Discretionary Auth Universe:	No
Corrective Action Priority Ranking:	No NCAPS ranking
Environmental Control Indicator:	No
Institutional Control Indicator:	No
Human Exposure Controls Indicator:	N/A
Groundwater Controls Indicator:	N/A
Operating TSDF Universe:	Not reported
Full Enforcement Universe:	Not reported
Significant Non-Complier Universe:	No
Unaddressed Significant Non-Complier Universe:	No
Addressed Significant Non-Complier Universe:	No
Significant Non-Complier With a Compliance Schedule Universe:	No
Financial Assurance Required:	Not reported
Handler Date of Last Change:	20180905
Recognized Trader-Importer:	No
Recognized Trader-Exporter:	No
Importer of Spent Lead Acid Batteries:	No
Exporter of Spent Lead Acid Batteries:	No
Recycler Activity Without Storage:	No
Manifest Broker:	No
Sub-Part P Indicator:	No

Handler - Owner Operator:

Owner/Operator Indicator:

Owner/Operator Name:

Operator

RAYMOND DEITCHMAN

Map ID
Direction
Distance
Elevation

MAP FINDINGS

Site

Database(s)

EDR ID Number
EPA ID Number

SHARP REES-STEALY OPP (Continued)

1024821683

Legal Status:	Other
Date Became Current:	Not reported
Date Ended Current:	Not reported
Owner/Operator Address:	300 FIR STREET
Owner/Operator City,State,Zip:	SAN DIEGO, CA 92101
Owner/Operator Telephone:	858-637-6541
Owner/Operator Telephone Ext:	Not reported
Owner/Operator Fax:	Not reported
Owner/Operator Email:	Not reported
Owner/Operator Indicator:	Owner
Owner/Operator Name:	SHARP REES-STEALY MED CENTERS
Legal Status:	Other
Date Became Current:	Not reported
Date Ended Current:	Not reported
Owner/Operator Address:	300 FIR STREET
Owner/Operator City,State,Zip:	SAN DIEGO, CA 92101-0000
Owner/Operator Telephone:	858-637-6541
Owner/Operator Telephone Ext:	Not reported
Owner/Operator Fax:	Not reported
Owner/Operator Email:	Not reported

Historic Generators:

Receive Date:	20081124
Handler Name:	SHARP REES-STEALY OPP
Federal Waste Generator Description:	Not a generator, verified
State District Owner:	Not reported
Large Quantity Handler of Universal Waste:	No
Recognized Trader Importer:	No
Recognized Trader Exporter:	No
Spent Lead Acid Battery Importer:	No
Spent Lead Acid Battery Exporter:	No
Current Record:	Yes
Non Storage Recycler Activity:	Not reported
Electronic Manifest Broker:	Not reported

List of NAICS Codes and Descriptions:

NAICS Code:	621493
NAICS Description:	FREESTANDING AMBULATORY SURGICAL AND EMERGENCY CENTERS

Facility Has Received Notices of Violations:

Violations:	No Violations Found
-------------	---------------------

Evaluation Action Summary:

Evaluations:	No Evaluations Found
--------------	----------------------

Map ID
 Direction
 Distance
 Elevation

MAP FINDINGS

Site

Database(s)

EDR ID Number
 EPA ID Number

I49
West
1/8-1/4
0.138 mi.
726 ft.

SHARP REES-STEALY MEDICAL CENTER SDM
2929 HEALTH CENTER DR
SAN DIEGO, CA 92123
Site 2 of 3 in cluster I

CA San Diego Co. HMMD
CA CERS HAZ WASTE
CA HAZNET
CA CERS
CA HWTS

S113125999
N/A

Relative:
Lower
Actual:
394 ft.

HMMD SAN DIEGO:
 Name: SHARP REES-STEALY MEDICAL CENTER
 Address: 2929 HEALTH CENTER DR
 City,State,Zip: SAN DIEGO, CA 92123
 Permit Number: 139033
 Business Type: 6HK58
 EPA Id Number: CAL000144829
 APN: 427-530-02-00
 Last HMMD Inspection: 05/21/2012
 Facility Telephone: 858-939-6549
 Permit Status: OPEN
 Permit Expiration: 01/31/2013
 Date Last Updated: 11/02/2012
 Facility Owner: SHARP REES-STEALY MEDICAL CENTERS
 Facility Mailing Address: 2001 04TH AV
 Facility Mailing City: SAN DIEGO
 Facility Mailing State: CA
 Facility Mailing Zip: 92101-
 UST Owner: Not reported
 Handle Regulated Hazmat: Not reported
 Own Or Operate UST: Not reported
 Subject To APSA: Not reported
 Generate Haz Waste: Y
 Treat Haz Waste: Not reported
 Generate Medical Waste: Not reported

Inventory Active Permits (not SQG Medical):

Permit Number: 139033
 Update Date: 11/02/2012
 Case Number: Not reported
 Name: WASTE 311 PHARMACEUTICAL WASTE
 Other Information: RCRA PHAM WASTE
 Material Waste: Waste
 Hazardous Categories 1: Not reported
 Hazardous Categories 2: Not reported

Permit Number: 139033
 Update Date: 11/02/2012
 Case Number: Not reported
 Name: WASTE 331 OFF-SPEC,AGED,SURPLUS ORGANICS
 Other Information: CA PHARMACEUTRICAL WASTE
 Material Waste: Waste
 Hazardous Categories 1: Not reported
 Hazardous Categories 2: Not reported

Permit Number: 139033
 Update Date: 11/02/2012
 Case Number: Not reported
 Name: WASTE 551 LABORATORY WASTE CHEMICALS
 Other Information: ACIDIC, ORGANIC, CORROSIVE WASTE
 Material Waste: Waste
 Hazardous Categories 1: Not reported
 Hazardous Categories 2: Not reported

Map ID
Direction
Distance
Elevation

MAP FINDINGS

Site

Database(s)

EDR ID Number
EPA ID Number

SHARP REES-STEALY MEDICAL CENTER SDM (Continued)

S113125999

Permit Number: 139033
Update Date: 11/02/2012
Case Number: Not reported
Name: WASTE 901 INFECTIOUS WASTE, GENERAL
Other Information: RED BAG
Material Waste: Waste
Hazardous Categories 1: Not reported
Hazardous Categories 2: Not reported

Permit Number: 139033
Update Date: 11/02/2012
Case Number: Not reported
Name: WASTE 902 INFECTIOUS WASTE, SHARPS
Other Information: Not reported
Material Waste: Waste
Hazardous Categories 1: Not reported
Hazardous Categories 2: Not reported

Violations Active Permits:

Permit Number: 139033
Update Date: 11/02/2012
Inspection Date: 02/07/2006
Violation Code: 6HV4351
Violation: LQG:MWMP NOT SUBMITTED TO HMD
Violation Citation: Medical Waste Management Plan has not been submitted to County HMD (Initial Submission/updates)(LQG). 117960, 117970
Activity: ACTIVE

Permit Number: 139033
Update Date: 11/02/2012
Inspection Date: 05/21/2012
Violation Code: 6HV4402
Violation: CHEMOWASTE NOT PROPERLY LABELED
Violation Citation: Generator did not properly label container holding chemotherapy waste with the words -chemotherapy waste- or other approved markings on the lid and sides. 118275(e)
Activity: ACTIVE

Permit Number: 139033
Update Date: 11/02/2012
Inspection Date: 05/21/2012
Violation Code: 6HV0304
Violation: WASTE DETERMINATION NOT MADE
Violation Citation: Generator of a waste has not determined if that waste is a hazardous waste as defined by law. CCR 66262.11 & 66260.200(c)
Activity: ACTIVE

Permit Number: 139033
Update Date: 11/02/2012
Inspection Date: 09/14/2009
Violation Code: 6HV4204
Violation: WARNING SIGN NOT POSTED
Violation Citation: MW designated accumulation area not posted with an approved and legible biohazardous waste "warning sign" in English and Spanish. 118310
Activity: ACTIVE

Map ID
Direction
Distance
Elevation

MAP FINDINGS

Site

Database(s)

EDR ID Number
EPA ID Number

SHARP REES-STEALY MEDICAL CENTER SDM (Continued)

S113125999

Permit Number: 139033
Update Date: 11/02/2012
Inspection Date: 09/14/2009
Violation Code: 6HV4212
Violation: RED BAGS NOT CONTAINERIZED
Violation Citation: Did not containerize and place red bags in rigid, leak resistant, and covered containers or bins. 118280(b)
Activity: ACTIVE

Permit Number: 139033
Update Date: 11/02/2012
Inspection Date: 03/21/2008
Violation Code: 6HV4205
Violation: MED SOLID WASTE NOT SECURED TO DENY ACCE
Violation Citation: Medical Solid Waste not secured to deny access to unauthorized persons. 68.1211
Activity: ACTIVE

Permit Number: 139033
Update Date: 11/02/2012
Inspection Date: 03/21/2008
Violation Code: 6HV4209
Violation: NO GENERATOR'S INFO ON RED BAGS/SHARPS
Violation Citation: Red bags, sharps containers not labeled with generator's name, address, and phone number. 68.1205
Activity: ACTIVE

Permit Number: 139033
Update Date: 11/02/2012
Inspection Date: 03/21/2008
Violation Code: 6HV4210
Violation: MED WASTE NOT IN RED BAGS
Violation Citation: Generator did not store medical waste in approved and properly marked red bags (non-sharps). 118275
Activity: ACTIVE

Permit Number: 139033
Update Date: 11/02/2012
Inspection Date: 10/20/2004
Violation Code: 6HV4203
Violation: MED WASTE STORAGE NOT SECURED
Violation Citation: Generator has not secured the enclosure or designated accumulation area for medical waste containers so as to deny access to unauthorized persons. 118307, 118310
Activity: ACTIVE

Permit Number: 139033
Update Date: 11/02/2012
Inspection Date: 10/11/2010
Violation Code: 6HV4209
Violation: NO GENERATOR'S INFO ON RED BAGS/SHARPS
Violation Citation: Red bags, sharps containers not labeled with generator's name, address, and phone number. 68.1205
Activity: ACTIVE

Permit Number: 139033
Update Date: 11/02/2012

Map ID
Direction
Distance
Elevation

MAP FINDINGS

Site

Database(s)

EDR ID Number
EPA ID Number

SHARP REES-STEALY MEDICAL CENTER SDM (Continued)

S113125999

Inspection Date: 10/11/2010
Violation Code: 6HV4422
Violation: PHARM WASTE NOT PROPERLY LABELED
Violation Citation: Generator did not properly label container holding pharmaceutical waste with the words -incineration only- or other approved markings on the lid and side. 118275(g)
Activity: ACTIVE

Name: SHARP REES-STEALY MEDICAL CENTER
Address: 2929 HEALTH CENTER DR
City,State,Zip: SAN DIEGO, CA 92123
Permit Number: 139033
Business Type: 6HK58
EPA Id Number: CAL000144829
APN: 427-530-02-00
Last HMMD Inspection: 05/21/2012
Facility Telephone: 858-939-6549
Permit Status: OPEN
Permit Expiration: 01/31/2013
Date Last Updated: 11/02/2012
Facility Owner: SHARP REES-STEALY MEDICAL CENTERS
Facility Mailing Address: 2001 04TH AV
Facility Mailing City: SAN DIEGO
Facility Mailing State: CA
Facility Mailing Zip: 92101-
UST Owner: Not reported
Handle Regulated Hazmat: Not reported
Own Or Operate UST: Not reported
Subject To APSA: Not reported
Generate Haz Waste: Y
Treat Haz Waste: Not reported
Generate Medical Waste: Not reported

Inventory Active Permits (not SQG Medical):

Permit Number: 139033
Update Date: 11/02/2012
Case Number: Not reported
Name: WASTE 311 PHARMACEUTICAL WASTE
Other Information: RCRA PHAM WASTE
Material Waste: Waste
Hazardous Categories 1: Not reported
Hazardous Categories 2: Not reported

Permit Number: 139033
Update Date: 11/02/2012
Case Number: Not reported
Name: WASTE 331 OFF-SPEC,AGED,SURPLUS ORGANICS
Other Information: CA PHARMACEUTRICAL WASTE
Material Waste: Waste
Hazardous Categories 1: Not reported
Hazardous Categories 2: Not reported

Permit Number: 139033
Update Date: 11/02/2012
Case Number: Not reported
Name: WASTE 551 LABORATORY WASTE CHEMICALS
Other Information: ACIDIC, ORGANIC, CORROSIVE WASTE

Map ID
Direction
Distance
Elevation

MAP FINDINGS

Site

Database(s)

EDR ID Number
EPA ID Number

SHARP REES-STEALY MEDICAL CENTER SDM (Continued)

S113125999

Material Waste: Waste
Hazardous Categories 1: Not reported
Hazardous Categories 2: Not reported

Permit Number: 139033
Update Date: 11/02/2012
Case Number: Not reported
Name: WASTE 901 INFECTIOUS WASTE, GENERAL
Other Information: RED BAG
Material Waste: Waste
Hazardous Categories 1: Not reported
Hazardous Categories 2: Not reported

Permit Number: 139033
Update Date: 11/02/2012
Case Number: Not reported
Name: WASTE 902 INFECTIOUS WASTE, SHARPS
Other Information: Not reported
Material Waste: Waste
Hazardous Categories 1: Not reported
Hazardous Categories 2: Not reported

Violations Active Permits:

Permit Number: 139033
Update Date: 11/02/2012
Inspection Date: 02/07/2006
Violation Code: 6HV4351
Violation: LQG:MWMP NOT SUBMITTED TO HMD
Violation Citation: Medical Waste Management Plan has not been submitted to County HMD (Initial Submission/updates)(LQG). 117960, 117970
Activity: ACTIVE

Permit Number: 139033
Update Date: 11/02/2012
Inspection Date: 05/21/2012
Violation Code: 6HV4402
Violation: CHEMOWASTE NOT PROPERLY LABELED
Violation Citation: Generator did not properly label container holding chemotherapy waste with the words -chemotherapy waste- or other approved markings on the lid and sides. 118275(e)
Activity: ACTIVE

Permit Number: 139033
Update Date: 11/02/2012
Inspection Date: 05/21/2012
Violation Code: 6HV0304
Violation: WASTE DETERMINATION NOT MADE
Violation Citation: Generator of a waste has not determined if that waste is a hazardous waste as defined by law. CCR 66262.11 & 66260.200(c)
Activity: ACTIVE

Permit Number: 139033
Update Date: 11/02/2012
Inspection Date: 09/14/2009
Violation Code: 6HV4204
Violation: WARNING SIGN NOT POSTED
Violation Citation: MW designated accumulation area not posted with an approved and

Map ID
Direction
Distance
Elevation

MAP FINDINGS

Site

Database(s)

EDR ID Number
EPA ID Number

SHARP REES-STEALY MEDICAL CENTER SDM (Continued)

S113125999

legible biohazardous waste "warning sign" in English and Spanish.
118310
Activity: ACTIVE

Permit Number: 139033
Update Date: 11/02/2012
Inspection Date: 09/14/2009
Violation Code: 6HV4212
Violation: RED BAGS NOT CONTAINERIZED
Violation Citation: Did not containerize and place red bags in rigid, leak resistant, and covered containers or bins. 118280(b)
Activity: ACTIVE

Permit Number: 139033
Update Date: 11/02/2012
Inspection Date: 03/21/2008
Violation Code: 6HV4205
Violation: MED SOLID WASTE NOT SECURED TO DENY ACCE
Violation Citation: Medical Solid Waste not secured to deny access to unauthorized persons. 68.1211
Activity: ACTIVE

Permit Number: 139033
Update Date: 11/02/2012
Inspection Date: 03/21/2008
Violation Code: 6HV4209
Violation: NO GENERATOR'S INFO ON RED BAGS/SHARPS
Violation Citation: Red bags, sharps containers not labeled with generator's name, address, and phone number. 68.1205
Activity: ACTIVE

Permit Number: 139033
Update Date: 11/02/2012
Inspection Date: 03/21/2008
Violation Code: 6HV4210
Violation: MED WASTE NOT IN RED BAGS
Violation Citation: Generator did not store medical waste in approved and properly marked red bags (non-sharps). 118275
Activity: ACTIVE

Permit Number: 139033
Update Date: 11/02/2012
Inspection Date: 10/20/2004
Violation Code: 6HV4203
Violation: MED WASTE STORAGE NOT SECURED
Violation Citation: Generator has not secured the enclosure or designated accumulation area for medical waste containers so as to deny access to unauthorized persons. 118307, 118310
Activity: ACTIVE

Permit Number: 139033
Update Date: 11/02/2012
Inspection Date: 10/11/2010
Violation Code: 6HV4209
Violation: NO GENERATOR'S INFO ON RED BAGS/SHARPS
Violation Citation: Red bags, sharps containers not labeled with generator's name, address, and phone number. 68.1205

Map ID
Direction
Distance
Elevation

MAP FINDINGS

Site

Database(s)

EDR ID Number
EPA ID Number

SHARP REES-STEALY MEDICAL CENTER SDM (Continued)

S113125999

Activity: ACTIVE

Permit Number: 139033
Update Date: 11/02/2012
Inspection Date: 10/11/2010
Violation Code: 6HV4422
Violation: PHARM WASTE NOT PROPERLY LABELED
Violation Citation: Generator did not properly label container holding pharmaceutical waste with the words -incineration only- or other approved markings on the lid and side. 118275(g)

Activity: ACTIVE

Name: SHARP REES-STEALY MEDICAL CENTER SDM
Address: 2929 HEALTH CENTER DR
City,State,Zip: SAN DIEGO, CA 92123
Permit Number: Not reported
Business Type: Not reported
EPA Id Number: CAL000144829
APN: Not reported
Last HMMD Inspection: Not reported
Facility Telephone: 858-939-6549
Permit Status: Permit Renewed
Permit Expiration: Not reported
Date Last Updated: 08/25/2021
Facility Owner: Not reported
Facility Mailing Address: 5651 Copley Drive, Suite A, SAN DIEGO, CA 92111
Facility Mailing City: Not reported
Facility Mailing State: Not reported
Facility Mailing Zip: Not reported
UST Owner: N
Handle Regulated Hazmat: Not reported
Own Or Operate UST: Not reported
Subject To APSA: Not reported
Generate Haz Waste: Y
Treat Haz Waste: N
Generate Medical Waste: Not reported

Inspection Violation:
Record ID: DEH2002-HUPFP-139033
Permit Status: Permit Renewed
Active Permit: Y
Facility Id Number: 37-000-139033
Program Element: Hazardous Waste Generator
Inspection Type: Routine
Inspection Number: 5217120
Return To Compliance Date: 2016-05-09T00:00:00.000
Nov: No
Violation Classification: Minor
Underground Storage Tank Id: Not reported
Container/Tank Id: Not reported
Last Update: 2021-08-25T03:52:29.000
Inspection Date: 2016-04-19T16:47:00.000
Violation Code: 3010010 Failed to maintain uniform hazardous waste manifest, consolidated manifest, or bills of lading copies for 3 years. HSC 25160.2(b)(3), 25185(a)(4); 22 CCR 66262.40(a)

Record ID: DEH2002-HUPFP-139033

Map ID
Direction
Distance
Elevation

MAP FINDINGS

Site

Database(s)

EDR ID Number
EPA ID Number

SHARP REES-STEALY MEDICAL CENTER SDM (Continued)

S113125999

Permit Status: Permit Renewed
Active Permit: Y
Facility Id Number: 37-000-139033
Program Element: Hazardous Waste Generator
Inspection Type: Routine
Inspection Number: 6097832
Return To Compliance Date: 2019-05-16T00:00:00.000
Nov: No
Violation Classification: Minor
Underground Storage Tank Id: Not reported
Container/Tank Id: Not reported
Last Update: 2021-08-25T03:52:29.000
Inspection Date: 2019-05-10T00:00:00.000
Violation Code: HMD0138 Manifest signed by the TSDf not available for inspection. 22 CCR 66262.40(a); HSC 25185(a)(4)

Record ID: DEH2002-HUPFP-139033
Permit Status: Permit Renewed
Active Permit: Y
Facility Id Number: 37-000-139033
Program Element: Hazardous Materials Release Response Plans
Inspection Type: Routine
Inspection Number: 5842428
Return To Compliance Date: 2018-03-12T00:00:00.000
Nov: No
Violation Classification: Minor
Underground Storage Tank Id: Not reported
Container/Tank Id: Not reported
Last Update: 2021-08-25T03:52:29.000
Inspection Date: 2018-02-27T16:21:00.000
Violation Code: 1010006 Failed to update HMBP in CERS within 30 days of a substantial change to any portion of the HMBP, including inventory changes or facility information. HSC 25508.1(a-f); 19 CCR 2654(d); SDCC 68.904(c)(6)

Record ID: DEH2002-HUPFP-139033
Permit Status: Permit Renewed
Active Permit: Y
Facility Id Number: 37-000-139033
Program Element: Hazardous Materials Release Response Plans
Inspection Type: Routine
Inspection Number: 5217120
Return To Compliance Date: 2016-05-04T00:00:00.000
Nov: No
Violation Classification: Minor
Underground Storage Tank Id: Not reported
Container/Tank Id: Not reported
Last Update: 2021-08-25T03:52:29.000
Inspection Date: 2016-04-19T16:47:00.000
Violation Code: 1010005 Site map not submitted in CERS or not sufficient. HSC 25505(a)(2) and 25508(a)(1)(A)

Record ID: DEH2002-HUPFP-139033
Permit Status: Permit Renewed
Active Permit: Y
Facility Id Number: 37-000-139033
Program Element: Hazardous Waste Generator

Map ID
Direction
Distance
Elevation

MAP FINDINGS

Site

Database(s)

EDR ID Number
EPA ID Number

SHARP REES-STEALY MEDICAL CENTER SDM (Continued)

S113125999

Inspection Type: Routine
Inspection Number: 6097832
Return To Compliance Date: 2019-05-16T00:00:00.000
Nov: No
Violation Classification: Minor
Underground Storage Tank Id: Not reported
Container/Tank Id: Not reported
Last Update: 2021-08-25T03:52:29.000
Inspection Date: 2019-05-10T00:00:00.000
Violation Code: 3030007 Failed to properly label/date hazardous waste container &/or tank. 22 CCR 66262.34(f)

Waste and Materials:

Record ID: DEH2002-HUPFP-139033
Permit Status: Permit Renewed
Active Permit: Y
Child Record Id: DEH2017-HCHEM-0162163
Trade Secret: N
Hazardous Material Type: Pure
Last Updated: 2018-01-17T02:32:07.000
Chemical Name: Diesel Fuel
Common Name: #2 Diesel
Case Number: Not reported

Record ID: DEH2002-HUPFP-139033
Permit Status: Permit Renewed
Active Permit: Y
Child Record Id: DEH2017-HWAST-0137662
Trade Secret: N
Hazardous Material Type: Not reported
Last Updated: 2018-01-17T02:32:07.000
Chemical Name: Waste 902 Infectious Waste Sharps
Common Name: Sharps
Case Number: Not reported

Record ID: DEH2002-HUPFP-139033
Permit Status: Permit Renewed
Active Permit: Y
Child Record Id: DEH2017-HWAST-0137663
Trade Secret: N
Hazardous Material Type: Not reported
Last Updated: 2018-01-17T02:32:07.000
Chemical Name: Infectious Waste Red Bag
Common Name: Red Bag Waste
Case Number: Not reported

Record ID: DEH2002-HUPFP-139033
Permit Status: Permit Renewed
Active Permit: Y
Child Record Id: DEH2017-HWAST-0137664
Trade Secret: N
Hazardous Material Type: Not reported
Last Updated: 2018-01-17T02:32:07.000
Chemical Name: RCRA Pharmaceutical Waste
Common Name: RCRA Waste
Case Number: Not reported

Map ID
Direction
Distance
Elevation

MAP FINDINGS

Site

Database(s)

EDR ID Number
EPA ID Number

SHARP REES-STEALY MEDICAL CENTER SDM (Continued)

S113125999

Record ID: DEH2002-HUPFP-139033
Permit Status: Permit Renewed
Active Permit: Y
Child Record Id: DEH2017-HCHEM-0138564
Trade Secret: N
Hazardous Material Type: Pure
Last Updated: 2017-04-18T18:18:13.000
Chemical Name: Diesel Fuel
Common Name: #2 Diesel
Case Number: Not reported

Record ID: DEH2002-HUPFP-139033
Permit Status: Permit Renewed
Active Permit: Y
Child Record Id: DEH2017-HWAST-0117402
Trade Secret: N
Hazardous Material Type: Not reported
Last Updated: 2017-04-18T18:18:13.000
Chemical Name: Waste 902 Infectious Waste Sharps
Common Name: Sharps
Case Number: Not reported

Record ID: DEH2002-HUPFP-139033
Permit Status: Permit Renewed
Active Permit: Y
Child Record Id: DEH2017-HWAST-0117403
Trade Secret: N
Hazardous Material Type: Not reported
Last Updated: 2017-04-18T18:18:13.000
Chemical Name: Infectious Waste Red Bag
Common Name: Red Bag Waste
Case Number: Not reported

Record ID: DEH2002-HUPFP-139033
Permit Status: Permit Renewed
Active Permit: Y
Child Record Id: DEH2017-HWAST-0117404
Trade Secret: N
Hazardous Material Type: Not reported
Last Updated: 2017-04-18T18:18:13.000
Chemical Name: RCRA Phamaceutical Waste
Common Name: RCRA Waste
Case Number: Not reported

Record ID: DEH2002-HUPFP-139033
Permit Status: Permit Renewed
Active Permit: Y
Child Record Id: DEH2017-HWAST-0117405
Trade Secret: N
Hazardous Material Type: Not reported
Last Updated: 2017-04-18T18:18:13.000
Chemical Name: Pharmaceutecial Waste
Common Name: Ca Pharmaceutical Waste
Case Number: Not reported

Record ID: DEH2002-HUPFP-139033
Permit Status: Permit Renewed

Map ID
Direction
Distance
Elevation

MAP FINDINGS

Site

Database(s)

EDR ID Number
EPA ID Number

SHARP REES-STEALY MEDICAL CENTER SDM (Continued)

S113125999

Active Permit: Y
Child Record Id: DEH2017-HWAST-0137665
Trade Secret: N
Hazardous Material Type: Not reported
Last Updated: 2018-01-17T02:32:07.000
Chemical Name: Pharmaceutecial Waste
Common Name: Ca Pharmaceutical Waste
Case Number: Not reported

Record ID: DEH2002-HUPFP-139033
Permit Status: Permit Renewed
Active Permit: Y
Child Record Id: DEH2018-HCHEM-0187729
Trade Secret: N
Hazardous Material Type: Pure
Last Updated: 2020-01-08T02:32:25.000
Chemical Name: Diesel Fuel
Common Name: #2 Diesel
Case Number: Not reported

Record ID: DEH2002-HUPFP-139033
Permit Status: Permit Renewed
Active Permit: Y
Child Record Id: DEH2020-HCHEM-0271990
Trade Secret: N
Hazardous Material Type: Pure
Last Updated: 2021-01-16T02:37:11.000
Chemical Name: Diesel Fuel
Common Name: #2 Diesel
Case Number: Not reported

Record ID: DEH2002-HUPFP-139033
Permit Status: Permit Renewed
Active Permit: Y
Child Record Id: DEH2020-HCHEM-0271991
Trade Secret: N
Hazardous Material Type: Pure
Last Updated: 2021-01-16T02:37:11.000
Chemical Name: Oxygen
Common Name: Oxygen
Case Number: 7782-44-7

Record ID: DEH2002-HUPFP-139033
Permit Status: Permit Renewed
Active Permit: Y
Child Record Id: DEH2020-HWAST-0241333
Trade Secret: N
Hazardous Material Type: Not reported
Last Updated: 2021-01-16T02:37:11.000
Chemical Name: Waste 902 Infectious Waste Sharps
Common Name: Sharps
Case Number: Not reported

Record ID: DEH2002-HUPFP-139033
Permit Status: Permit Renewed
Active Permit: Y
Child Record Id: DEH2020-HWAST-0241334

Map ID
Direction
Distance
Elevation

MAP FINDINGS

Site

Database(s)

EDR ID Number
EPA ID Number

SHARP REES-STEALY MEDICAL CENTER SDM (Continued)

S113125999

Trade Secret:	N
Hazardous Material Type:	Not reported
Last Updated:	2021-01-16T02:37:11.000
Chemical Name:	Infectious Waste Red Bag
Common Name:	Red Bag Waste
Case Number:	Not reported
Record ID:	DEH2002-HUPFP-139033
Permit Status:	Permit Renewed
Active Permit:	Y
Child Record Id:	DEH2020-HWAST-0241335
Trade Secret:	N
Hazardous Material Type:	Not reported
Last Updated:	2021-01-16T02:37:11.000
Chemical Name:	RCRA Phamaceutical Waste
Common Name:	RCRA Waste
Case Number:	Not reported
Record ID:	DEH2002-HUPFP-139033
Permit Status:	Permit Renewed
Active Permit:	Y
Child Record Id:	DEH2020-HWAST-0241336
Trade Secret:	N
Hazardous Material Type:	Not reported
Last Updated:	2021-01-16T02:37:11.000
Chemical Name:	Pharmacutecial Waste
Common Name:	Ca Pharmaceutical Waste
Case Number:	Not reported
Record ID:	DEH2002-HUPFP-139033
Permit Status:	Permit Renewed
Active Permit:	Y
Child Record Id:	DEH2020-HWAST-0241337
Trade Secret:	N
Hazardous Material Type:	Not reported
Last Updated:	2021-01-16T02:37:11.000
Chemical Name:	Waste Flammable Liquids
Common Name:	Waste Flammable Liquids
Case Number:	Not reported
Record ID:	DEH2002-HUPFP-139033
Permit Status:	Permit Renewed
Active Permit:	Y
Child Record Id:	DEH2020-HWAST-0241338
Trade Secret:	N
Hazardous Material Type:	Not reported
Last Updated:	2021-01-16T02:37:11.000
Chemical Name:	Trace Chemotherapy waste
Common Name:	Trace Chemotherapy waste
Case Number:	Not reported
Record ID:	DEH2002-HUPFP-139033
Permit Status:	Permit Renewed
Active Permit:	Y
Child Record Id:	DEH2018-HCHEM-0173631
Trade Secret:	N
Hazardous Material Type:	Pure

Map ID
Direction
Distance
Elevation

MAP FINDINGS

Site

Database(s)

EDR ID Number
EPA ID Number

SHARP REES-STEALY MEDICAL CENTER SDM (Continued)

S113125999

Last Updated: 2018-06-21T19:59:30.000
Chemical Name: Diesel Fuel
Common Name: #2 Diesel
Case Number: Not reported

Record ID: DEH2002-HUPFP-139033
Permit Status: Permit Renewed
Active Permit: Y
Child Record Id: DEH2018-HWAST-0147726
Trade Secret: N
Hazardous Material Type: Not reported
Last Updated: 2018-06-21T19:59:30.000
Chemical Name: Waste 902 Infectious Waste Sharps
Common Name: Sharps
Case Number: Not reported

Record ID: DEH2002-HUPFP-139033
Permit Status: Permit Renewed
Active Permit: Y
Child Record Id: DEH2018-HWAST-0147727
Trade Secret: N
Hazardous Material Type: Not reported
Last Updated: 2018-06-21T19:59:30.000
Chemical Name: Infectious Waste Red Bag
Common Name: Red Bag Waste
Case Number: Not reported

Record ID: DEH2002-HUPFP-139033
Permit Status: Permit Renewed
Active Permit: Y
Child Record Id: DEH2018-HWAST-0147728
Trade Secret: N
Hazardous Material Type: Not reported
Last Updated: 2018-06-21T19:59:30.000
Chemical Name: RCRA Phamaceutical Waste
Common Name: RCRA Waste
Case Number: Not reported

Record ID: DEH2002-HUPFP-139033
Permit Status: Permit Renewed
Active Permit: Y
Child Record Id: DEH2018-HWAST-0147729
Trade Secret: N
Hazardous Material Type: Not reported
Last Updated: 2018-06-21T19:59:30.000
Chemical Name: Pharmaceutecial Waste
Common Name: Ca Pharmaceutical Waste
Case Number: Not reported

Record ID: DEH2002-HUPFP-139033
Permit Status: Permit Renewed
Active Permit: Y
Child Record Id: DEH2018-HWAST-0147730
Trade Secret: N
Hazardous Material Type: Not reported
Last Updated: 2018-06-21T19:59:30.000
Chemical Name: Waste Flammable Liquids

Map ID
Direction
Distance
Elevation

MAP FINDINGS

Site

Database(s)

EDR ID Number
EPA ID Number

SHARP REES-STEALY MEDICAL CENTER SDM (Continued)

S113125999

Common Name: Waste Flammable Liquids
Case Number: Not reported

Record ID: DEH2002-HUPFP-139033
Permit Status: Permit Renewed
Active Permit: Y
Child Record Id: DEH2020-HCHEM-0247987
Trade Secret: N
Hazardous Material Type: Pure
Last Updated: 2020-02-27T01:17:12.000
Chemical Name: Diesel Fuel
Common Name: #2 Diesel
Case Number: Not reported

Record ID: DEH2002-HUPFP-139033
Permit Status: Permit Renewed
Active Permit: Y
Child Record Id: DEH2020-HCHEM-0247988
Trade Secret: N
Hazardous Material Type: Pure
Last Updated: 2020-02-27T01:17:12.000
Chemical Name: Oxygen
Common Name: Oxygen
Case Number: 7782-44-7

Record ID: DEH2002-HUPFP-139033
Permit Status: Permit Renewed
Active Permit: Y
Child Record Id: DEH2020-HWAST-0219246
Trade Secret: N
Hazardous Material Type: Not reported
Last Updated: 2020-02-27T01:17:13.000
Chemical Name: Waste 902 Infectious Waste Sharps
Common Name: Sharps
Case Number: Not reported

Record ID: DEH2002-HUPFP-139033
Permit Status: Permit Renewed
Active Permit: Y
Child Record Id: DEH2020-HWAST-0219247
Trade Secret: N
Hazardous Material Type: Not reported
Last Updated: 2020-02-27T01:17:13.000
Chemical Name: Infectious Waste Red Bag
Common Name: Red Bag Waste
Case Number: Not reported

Record ID: DEH2002-HUPFP-139033
Permit Status: Permit Renewed
Active Permit: Y
Child Record Id: DEH2020-HWAST-0219248
Trade Secret: N
Hazardous Material Type: Not reported
Last Updated: 2020-02-27T01:17:13.000
Chemical Name: RCRA Phamaceutical Waste
Common Name: RCRA Waste
Case Number: Not reported

Map ID
Direction
Distance
Elevation

MAP FINDINGS

Site

Database(s)

EDR ID Number
EPA ID Number

SHARP REES-STEALY MEDICAL CENTER SDM (Continued)

S113125999

Record ID: DEH2002-HUPFP-139033
Permit Status: Permit Renewed
Active Permit: Y
Child Record Id: DEH2020-HWAST-0219249
Trade Secret: N
Hazardous Material Type: Not reported
Last Updated: 2020-02-27T01:17:13.000
Chemical Name: Pharmaceutecial Waste
Common Name: Ca Pharmaceutical Waste
Case Number: Not reported

Record ID: DEH2002-HUPFP-139033
Permit Status: Permit Renewed
Active Permit: Y
Child Record Id: DEH2020-HWAST-0219250
Trade Secret: N
Hazardous Material Type: Not reported
Last Updated: 2020-02-27T01:17:13.000
Chemical Name: Waste Flammable Liquids
Common Name: Waste Flammable Liquids
Case Number: Not reported

Record ID: DEH2002-HUPFP-139033
Permit Status: Permit Renewed
Active Permit: Y
Child Record Id: DEH2020-HWAST-0219251
Trade Secret: N
Hazardous Material Type: Not reported
Last Updated: 2020-02-27T01:17:13.000
Chemical Name: Trace Chemotherapy waste
Common Name: Trace Chemotherapy waste
Case Number: Not reported

Record ID: DEH2002-HUPFP-139033
Permit Status: Permit Renewed
Active Permit: Y
Child Record Id: DEH2018-HWAST-0162526
Trade Secret: N
Hazardous Material Type: Not reported
Last Updated: 2020-01-08T02:32:25.000
Chemical Name: Waste 902 Infectious Waste Sharps
Common Name: Sharps
Case Number: Not reported

Record ID: DEH2002-HUPFP-139033
Permit Status: Permit Renewed
Active Permit: Y
Child Record Id: DEH2021-HWAST-0271738
Trade Secret: N
Hazardous Material Type: Not reported
Last Updated: 2021-08-25T03:52:29.000
Chemical Name: Infectious Waste Red Bag
Common Name: Red Bag Waste
Case Number: Not reported

Record ID: DEH2002-HUPFP-139033
Permit Status: Permit Renewed

Map ID
Direction
Distance
Elevation

MAP FINDINGS

Site

Database(s)

EDR ID Number
EPA ID Number

SHARP REES-STEALY MEDICAL CENTER SDM (Continued)

S113125999

Active Permit: Y
Child Record Id: DEH2021-HWAST-0271739
Trade Secret: N
Hazardous Material Type: Not reported
Last Updated: 2021-08-25T03:52:29.000
Chemical Name: RCRA Pharmaceutical Waste
Common Name: RCRA Waste
Case Number: Not reported

Record ID: DEH2002-HUPFP-139033
Permit Status: Permit Renewed
Active Permit: Y
Child Record Id: DEH2021-HWAST-0271740
Trade Secret: N
Hazardous Material Type: Not reported
Last Updated: 2021-08-25T03:52:29.000
Chemical Name: Pharmaceutecial Waste
Common Name: Ca Pharmaceutical Waste
Case Number: Not reported

Record ID: DEH2002-HUPFP-139033
Permit Status: Permit Renewed
Active Permit: Y
Child Record Id: DEH2021-HWAST-0271741
Trade Secret: N
Hazardous Material Type: Not reported
Last Updated: 2021-08-25T03:52:29.000
Chemical Name: Waste Flammable Liquids
Common Name: Waste Flammable Liquids
Case Number: Not reported

Record ID: DEH2002-HUPFP-139033
Permit Status: Permit Renewed
Active Permit: Y
Child Record Id: DEH2021-HWAST-0271742
Trade Secret: N
Hazardous Material Type: Not reported
Last Updated: 2021-08-25T03:52:29.000
Chemical Name: Trace Chemotherapy waste
Common Name: Trace Chemotherapy waste
Case Number: Not reported

Record ID: DEH2002-HUPFP-139033
Permit Status: Permit Renewed
Active Permit: Y
Child Record Id: DEH2018-HWAST-0162527
Trade Secret: N
Hazardous Material Type: Not reported
Last Updated: 2020-01-08T02:32:25.000
Chemical Name: Infectious Waste Red Bag
Common Name: Red Bag Waste
Case Number: Not reported

Record ID: DEH2002-HUPFP-139033
Permit Status: Permit Renewed
Active Permit: Y
Child Record Id: DEH2018-HWAST-0162528

Map ID
Direction
Distance
Elevation

MAP FINDINGS

Site

Database(s)

EDR ID Number
EPA ID Number

SHARP REES-STEALY MEDICAL CENTER SDM (Continued)

S113125999

Trade Secret: N
Hazardous Material Type: Not reported
Last Updated: 2020-01-08T02:32:25.000
Chemical Name: RCRA Phamaceutical Waste
Common Name: RCRA Waste
Case Number: Not reported

Record ID: DEH2002-HUPFP-139033
Permit Status: Permit Renewed
Active Permit: Y
Child Record Id: DEH2018-HWAST-0162529
Trade Secret: N
Hazardous Material Type: Not reported
Last Updated: 2020-01-08T02:32:25.000
Chemical Name: Pharmacutecial Waste
Common Name: Ca Pharmaceutical Waste
Case Number: Not reported

Record ID: DEH2002-HUPFP-139033
Permit Status: Permit Renewed
Active Permit: Y
Child Record Id: DEH2018-HWAST-0162530
Trade Secret: N
Hazardous Material Type: Not reported
Last Updated: 2020-01-08T02:32:25.000
Chemical Name: Waste Flammable Liquids
Common Name: Waste Flammable Liquids
Case Number: Not reported

Record ID: DEH2002-HUPFP-139033
Permit Status: Permit Renewed
Active Permit: Y
Child Record Id: DEH2016-HCHEM-0101542
Trade Secret: N
Hazardous Material Type: Pure
Last Updated: 2017-01-04T02:34:50.000
Chemical Name: Diesel Fuel
Common Name: #2 Diesel
Case Number: Not reported

Record ID: DEH2002-HUPFP-139033
Permit Status: Permit Renewed
Active Permit: Y
Child Record Id: DEH2016-HWAST-0083429
Trade Secret: N
Hazardous Material Type: Not reported
Last Updated: 2017-01-04T02:34:50.000
Chemical Name: Waste 902 Infectious Waste Sharps
Common Name: Sharps
Case Number: Not reported

Record ID: DEH2002-HUPFP-139033
Permit Status: Permit Renewed
Active Permit: Y
Child Record Id: DEH2016-HWAST-0083430
Trade Secret: N
Hazardous Material Type: Not reported

Map ID
Direction
Distance
Elevation

MAP FINDINGS

Site

Database(s)

EDR ID Number
EPA ID Number

SHARP REES-STEALY MEDICAL CENTER SDM (Continued)

S113125999

Last Updated: 2017-01-04T02:34:50.000
Chemical Name: Infectious Waste Red Bag
Common Name: Red Bag Waste
Case Number: Not reported

Record ID: DEH2002-HUPFP-139033
Permit Status: Permit Renewed
Active Permit: Y
Child Record Id: DEH2016-HWAST-0083431
Trade Secret: N
Hazardous Material Type: Not reported
Last Updated: 2017-01-04T02:34:50.000
Chemical Name: RCRA Phamaceutical Waste
Common Name: RCRA Waste
Case Number: Not reported

Record ID: DEH2002-HUPFP-139033
Permit Status: Permit Renewed
Active Permit: Y
Child Record Id: DEH2016-HWAST-0083432
Trade Secret: N
Hazardous Material Type: Not reported
Last Updated: 2017-01-04T02:34:50.000
Chemical Name: Pharmacutecial Waste
Common Name: Ca Pharmaceutical Waste
Case Number: Not reported

Record ID: DEH2002-HUPFP-139033
Permit Status: Permit Renewed
Active Permit: Y
Child Record Id: DEH2021-HCHEM-0303940
Trade Secret: N
Hazardous Material Type: Pure
Last Updated: 2021-08-25T03:52:29.000
Chemical Name: Diesel Fuel
Common Name: #2 Diesel
Case Number: Not reported

Record ID: DEH2002-HUPFP-139033
Permit Status: Permit Renewed
Active Permit: Y
Child Record Id: DEH2021-HCHEM-0303941
Trade Secret: N
Hazardous Material Type: Pure
Last Updated: 2021-08-25T03:52:29.000
Chemical Name: Oxygen
Common Name: Oxygen
Case Number: 7782-44-7

Record ID: DEH2002-HUPFP-139033
Permit Status: Permit Renewed
Active Permit: Y
Child Record Id: DEH2021-HWAST-0271737
Trade Secret: N
Hazardous Material Type: Not reported
Last Updated: 2021-08-25T03:52:29.000
Chemical Name: Waste 902 Infectious Waste Sharps

Map ID
Direction
Distance
Elevation

MAP FINDINGS

Site

Database(s)

EDR ID Number
EPA ID Number

SHARP REES-STEALY MEDICAL CENTER SDM (Continued)

S113125999

Common Name: Sharps
Case Number: Not reported

CERS HAZ WASTE:

Name: SHARP REES-STEALY MEDICAL CENTER SDM
Address: 2929 HEALTH CENTER DR
City,State,Zip: SAN DIEGO, CA 92123
Site ID: 67075
CERS ID: 10390282
CERS Description: Hazardous Waste Generator

HAZNET:

Name: SHARP REES-STEALY MEDICAL GRP
Address: 2929 HEALTH CENTER DR
Address 2: Not reported
City,State,Zip: SAN DIEGO, CA 92123
Contact: R DEITCHMAN MGR ENV/OCC SFTY
Telephone: 8586376541
Mailing Name: Not reported
Mailing Address: 4000 RUFFIN RD/CRR E

Year: 2009
Gepaid: CAL000269189
TSD EPA ID: ARD069748192
CA Waste Code: 331 - Off-specification, aged or surplus organics
Disposal Method: H050 - Energy Recovery At This Site--Use As Fuel(Includes On-Site Fuel Blending)
Tons: 0.025

Year: 2009
Gepaid: CAL000269189
TSD EPA ID: ARD069748192
CA Waste Code: 311 - Pharmaceutical waste
Disposal Method: H040 - Incineration--Thermal Destruction Other Than Use As A Fuel
Tons: 0.018

Year: 2009
Gepaid: CAL000269189
TSD EPA ID: ARD069748192
CA Waste Code: 551 - Laboratory waste chemicals
Disposal Method: H040 - Incineration--Thermal Destruction Other Than Use As A Fuel
Tons: 0.0095

Year: 2008
Gepaid: CAL000269189
TSD EPA ID: ARD069748192
CA Waste Code: 331 - Off-specification, aged or surplus organics
Disposal Method: H050 - Energy Recovery At This Site--Use As Fuel(Includes On-Site Fuel Blending)
Tons: 0.034

Year: 2008
Gepaid: CAL000269189
TSD EPA ID: ARD069748192
CA Waste Code: 331 - Off-specification, aged or surplus organics

Map ID
Direction
Distance
Elevation

MAP FINDINGS

Site

Database(s)

EDR ID Number
EPA ID Number

SHARP REES-STEALY MEDICAL CENTER SDM (Continued)

S113125999

Disposal Method:	H040 - Incineration--Thermal Destruction Other Than Use As A Fuel
Tons:	0.03
Year:	2007
Gepaid:	CAL000269189
TSD EPA ID:	ARD069748192
CA Waste Code:	331 - Off-specification, aged or surplus organics
Disposal Method:	H040 - Incineration--Thermal Destruction Other Than Use As A Fuel
Tons:	0.0425
Year:	2007
Gepaid:	CAL000269189
TSD EPA ID:	CAD008302903
CA Waste Code:	331 - Off-specification, aged or surplus organics
Disposal Method:	H061 - Fuel Blending Prior To Energy Recovery At Another Site
Tons:	0.02
Year:	2007
Gepaid:	CAL000269189
TSD EPA ID:	ARD069748192
CA Waste Code:	331 - Off-specification, aged or surplus organics
Disposal Method:	H050 - Energy Recovery At This Site--Use As Fuel(Includes On-Site Fuel Blending)
Tons:	0.02
Year:	2006
Gepaid:	CAL000269189
TSD EPA ID:	ARD069748192
CA Waste Code:	331 - Off-specification, aged or surplus organics
Disposal Method:	-
Tons:	0.0225
Year:	2006
Gepaid:	CAL000269189
TSD EPA ID:	ARD069748192
CA Waste Code:	791 - Liquids with pH <= 2
Disposal Method:	-
Tons:	0.0125

[Click this hyperlink](#) while viewing on your computer to access 3 additional CA HAZNET: record(s) in the EDR Site Report.

Additional Info:

Year:	2007
Gen EPA ID:	CAL000269189
Shipment Date:	20071026
Creation Date:	7/16/2008 18:30:34
Receipt Date:	20071114
Manifest ID:	000589268JJK
Trans EPA ID:	CAD981412356
Trans Name:	PACIFIC TRANS ENV SERVICES INC
Trans 2 EPA ID:	MAD039322250
Trans 2 Name:	CLEAN HARBORS ENV
TSDF EPA ID:	ARD069748192
Trans Name:	CLEAN HARBORS EL DORADO LLC

Map ID
Direction
Distance
Elevation

MAP FINDINGS

Site

Database(s)

EDR ID Number
EPA ID Number

SHARP REES-STEALY MEDICAL CENTER SDM (Continued)

S113125999

TSDF Alt EPA ID: Not reported
TSDF Alt Name: Not reported
Waste Code Description: 331 - Off-specification, aged, or surplus organics
RCRA Code: F003
Meth Code: H050 - Energy Recovery At This Site--Use As Fuel(Includes On-Site Fuel Blending)
Quantity Tons: 0.02
Waste Quantity: 40
Quantity Unit: P
Additional Code 1: D001
Additional Code 2: Not reported
Additional Code 3: Not reported
Additional Code 4: Not reported
Additional Code 5: Not reported

Shipment Date: 20070808
Creation Date: 1/8/2008 18:30:16
Receipt Date: 20070814
Manifest ID: 000588322JJK
Trans EPA ID: CAD981412356
Trans Name: PACIFIC TRANS ENV SERVICES INC
Trans 2 EPA ID: Not reported
Trans 2 Name: Not reported
TSDF EPA ID: CAD008302903
Trans Name: VEOLIA ES TECHNICAL SOLUTIONS LLC
TSDF Alt EPA ID: Not reported
TSDF Alt Name: Not reported
Waste Code Description: 331 - Off-specification, aged, or surplus organics
RCRA Code: F003
Meth Code: H061 - Fuel Blending Prior To Energy Recovery At Another Site
Quantity Tons: 0.02
Waste Quantity: 40
Quantity Unit: P
Additional Code 1: D001
Additional Code 2: Not reported
Additional Code 3: Not reported
Additional Code 4: Not reported
Additional Code 5: Not reported

Shipment Date: 20070509
Creation Date: 7/3/2008 18:30:14
Receipt Date: 20070612
Manifest ID: 000586830JJK
Trans EPA ID: CAD981412356
Trans Name: PACIFIC TRANS ENV SERVICES INC
Trans 2 EPA ID: MAD039322250
Trans 2 Name: CLEAN HARBORS
TSDF EPA ID: ARD069748192
Trans Name: CLEAN HARBORS EL DORADO LLC
TSDF Alt EPA ID: Not reported
TSDF Alt Name: Not reported
Waste Code Description: 331 - Off-specification, aged, or surplus organics
RCRA Code: F003
Meth Code: H040 - Incineration--Thermal Destruction Other Than Use As A Fuel
Quantity Tons: 0.02
Waste Quantity: 40
Quantity Unit: P

Map ID
Direction
Distance
Elevation

MAP FINDINGS

Site

Database(s)

EDR ID Number
EPA ID Number

SHARP REES-STEALY MEDICAL CENTER SDM (Continued)

S113125999

Additional Code 1:	D001
Additional Code 2:	Not reported
Additional Code 3:	Not reported
Additional Code 4:	Not reported
Additional Code 5:	Not reported
Shipment Date:	20070118
Creation Date:	10/30/2008 18:30:32
Receipt Date:	20070202
Manifest ID:	000571720JJK
Trans EPA ID:	CAD981412356
Trans Name:	PACIFIC TRANS ENV SERVICES INC
Trans 2 EPA ID:	MAD039322250
Trans 2 Name:	CLEAN HARBORS
TSDf EPA ID:	ARD069748192
Trans Name:	CLEAN HARBORS EL DORADO LLC
TSDf Alt EPA ID:	Not reported
TSDf Alt Name:	Not reported
Waste Code Description:	331 - Off-specification, aged, or surplus organics
RCRA Code:	F003
Meth Code:	H040 - Incineration--Thermal Destruction Other Than Use As A Fuel
Quantity Tons:	0.0225
Waste Quantity:	45
Quantity Unit:	P
Additional Code 1:	D001
Additional Code 2:	Not reported
Additional Code 3:	Not reported
Additional Code 4:	Not reported
Additional Code 5:	Not reported
Additional Info:	
Year:	2006
Gen EPA ID:	CAL000269189
Shipment Date:	20060920
Creation Date:	5/6/2008 18:30:17
Receipt Date:	20061106
Manifest ID:	000571100JJK
Trans EPA ID:	CAD981412356
Trans Name:	PACIFIC TRANS ENV SERVICES INC
Trans 2 EPA ID:	MAD039322250
Trans 2 Name:	CLEAN HARBORS ENVIRONMENTAL SERVICES
TSDf EPA ID:	ARD069748192
Trans Name:	CLEAN HARBORS EL DORADO LLC
TSDf Alt EPA ID:	Not reported
TSDf Alt Name:	Not reported
Waste Code Description:	331 - Off-specification, aged, or surplus organics
RCRA Code:	F003
Meth Code:	- Not reported
Quantity Tons:	0.0225
Waste Quantity:	45
Quantity Unit:	P
Additional Code 1:	D001
Additional Code 2:	Not reported
Additional Code 3:	Not reported
Additional Code 4:	Not reported
Additional Code 5:	Not reported

Map ID
Direction
Distance
Elevation

MAP FINDINGS

Site

Database(s)

EDR ID Number
EPA ID Number

SHARP REES-STEALY MEDICAL CENTER SDM (Continued)

S113125999

Shipment Date: 20060208
Creation Date: 5/3/2006 18:30:36
Receipt Date: Not reported
Manifest ID: 25113269
Trans EPA ID: CAD981412356
Trans Name: PACIFIC TRANS ENV SERVICES INC
Trans 2 EPA ID: Not reported
Trans 2 Name: Not reported
TSDf EPA ID: ARD069748192
Trans Name: TERIS
TSDf Alt EPA ID: Not reported
TSDf Alt Name: Not reported
Waste Code Description: 791 - Liquids with pH < 2 792 Liquids with pH < 2 with metals
RCRA Code: D002
Meth Code: - Not reported
Quantity Tons: 0.0125
Waste Quantity: 25
Quantity Unit: P
Additional Code 1: Not reported
Additional Code 2: Not reported
Additional Code 3: Not reported
Additional Code 4: Not reported
Additional Code 5: Not reported

Additional Info:

Year: 2003
Gen EPA ID: CAL000269189

Shipment Date: 20030422
Creation Date: 7/13/2003 18:31:11
Receipt Date: 20030425
Manifest ID: 21843131
Trans EPA ID: CAD981412356
Trans Name: Not reported
Trans 2 EPA ID: Not reported
Trans 2 Name: Not reported
TSDf EPA ID: CAD044429835
Trans Name: Not reported
TSDf Alt EPA ID: CAD044429835
TSDf Alt Name: Not reported
Waste Code Description: 331 - Off-specification, aged, or surplus organics
RCRA Code: D001
Meth Code: R01 - Recycler
Quantity Tons: 0.015
Waste Quantity: 30
Quantity Unit: P
Additional Code 1: Not reported
Additional Code 2: Not reported
Additional Code 3: Not reported
Additional Code 4: Not reported
Additional Code 5: Not reported

Additional Info:

Year: 2005
Gen EPA ID: CAL000269189

Map ID
Direction
Distance
Elevation

MAP FINDINGS

Site

Database(s)

EDR ID Number
EPA ID Number

SHARP REES-STEALY MEDICAL CENTER SDM (Continued)

S113125999

Shipment Date: 20050106
Creation Date: 3/17/2005 18:34:39
Receipt Date: 20050114
Manifest ID: 21542401
Trans EPA ID: CAD981412356
Trans Name: PACIFIC TRANS ENV SERVICES INC
Trans 2 EPA ID: Not reported
Trans 2 Name: Not reported
TSDf EPA ID: CAD044429835
Trans Name: TERIS - WILMINGTON
TSDf Alt EPA ID: Not reported
TSDf Alt Name: Not reported
Waste Code Description: 331 - Off-specification, aged, or surplus organics
RCRA Code: D001
Meth Code: R01 - Recycler
Quantity Tons: 0.0225
Waste Quantity: 45
Quantity Unit: P
Additional Code 1: Not reported
Additional Code 2: Not reported
Additional Code 3: Not reported
Additional Code 4: Not reported
Additional Code 5: Not reported

Additional Info:

Year: 2009
Gen EPA ID: CAL000269189

Shipment Date: 20090312
Creation Date: 7/20/2009 18:30:25
Receipt Date: 20090329
Manifest ID: 004385966JJK
Trans EPA ID: CAD981412356
Trans Name: PACIFIC TRANS ENV SERVICES INC
Trans 2 EPA ID: MAD039322250
Trans 2 Name: CLEAN HARBORS
TSDf EPA ID: ARD069748192
Trans Name: CLEAN HARBORS (EL DORADO) LLC
TSDf Alt EPA ID: Not reported
TSDf Alt Name: Not reported
Waste Code Description: 551 - Laboratory waste chemicals 561 Detergent and soap
RCRA Code: D002
Meth Code: H040 - Incineration--Thermal Destruction Other Than Use As A Fuel
Quantity Tons: 0.008
Waste Quantity: 16
Quantity Unit: P
Additional Code 1: Not reported
Additional Code 2: Not reported
Additional Code 3: Not reported
Additional Code 4: Not reported
Additional Code 5: Not reported

Shipment Date: 20090312
Creation Date: 7/20/2009 18:30:25
Receipt Date: 20090329
Manifest ID: 004385966JJK
Trans EPA ID: CAD981412356

Map ID
Direction
Distance
Elevation

MAP FINDINGS

Site

Database(s)

EDR ID Number
EPA ID Number

SHARP REES-STEALY MEDICAL CENTER SDM (Continued)

S113125999

Trans Name: PACIFIC TRANS ENV SERVICES INC
Trans 2 EPA ID: MAD039322250
Trans 2 Name: CLEAN HARBORS
TSDf EPA ID: ARD069748192
Trans Name: CLEAN HARBORS (EL DORADO) LLC
TSDf Alt EPA ID: Not reported
TSDf Alt Name: Not reported
Waste Code Description: 311 - Pharmaceutical waste
RCRA Code: P042
Meth Code: H040 - Incineration--Thermal Destruction Other Than Use As A Fuel
Quantity Tons: 0.01
Waste Quantity: 20
Quantity Unit: P
Additional Code 1: D011
Additional Code 2: D007
Additional Code 3: D005
Additional Code 4: D001
Additional Code 5: Not reported

Shipment Date: 20090312
Creation Date: 7/20/2009 18:30:25
Receipt Date: 20090329
Manifest ID: 004385966JJK
Trans EPA ID: CAD981412356
Trans Name: PACIFIC TRANS ENV SERVICES INC
Trans 2 EPA ID: MAD039322250
Trans 2 Name: CLEAN HARBORS
TSDf EPA ID: ARD069748192
Trans Name: CLEAN HARBORS (EL DORADO) LLC
TSDf Alt EPA ID: Not reported
TSDf Alt Name: Not reported
Waste Code Description: 311 - Pharmaceutical waste
RCRA Code: U075
Meth Code: H040 - Incineration--Thermal Destruction Other Than Use As A Fuel
Quantity Tons: 0.008
Waste Quantity: 16
Quantity Unit: P
Additional Code 1: Not reported
Additional Code 2: Not reported
Additional Code 3: Not reported
Additional Code 4: Not reported
Additional Code 5: Not reported

Shipment Date: 20090312
Creation Date: 7/20/2009 18:30:25
Receipt Date: 20090329
Manifest ID: 004385966JJK
Trans EPA ID: CAD981412356
Trans Name: PACIFIC TRANS ENV SERVICES INC
Trans 2 EPA ID: MAD039322250
Trans 2 Name: CLEAN HARBORS
TSDf EPA ID: ARD069748192
Trans Name: CLEAN HARBORS (EL DORADO) LLC
TSDf Alt EPA ID: Not reported
TSDf Alt Name: Not reported
Waste Code Description: 551 - Laboratory waste chemicals 561 Detergent and soap
RCRA Code: D002

Map ID
Direction
Distance
Elevation

MAP FINDINGS

Site

Database(s)

EDR ID Number
EPA ID Number

SHARP REES-STEALY MEDICAL CENTER SDM (Continued)

S113125999

Meth Code: H040 - Incineration--Thermal Destruction Other Than Use As A Fuel
Quantity Tons: 0.0015
Waste Quantity: 3
Quantity Unit: P
Additional Code 1: Not reported
Additional Code 2: Not reported
Additional Code 3: Not reported
Additional Code 4: Not reported
Additional Code 5: Not reported

Shipment Date: 20090205
Creation Date: 7/2/2009 18:30:08
Receipt Date: 20090223
Manifest ID: 004385765JJK
Trans EPA ID: CAD981412356
Trans Name: PACIFIC TRANS ENV SERVICES INC
Trans 2 EPA ID: MAD039322250
Trans 2 Name: CLEAN HARBORS ENV SERVICES
TSDf EPA ID: ARD069748192
Trans Name: CLEAN HARBORS (EL DORADO) LLC
TSDf Alt EPA ID: Not reported
TSDf Alt Name: Not reported
Waste Code Description: 331 - Off-specification, aged, or surplus organics
RCRA Code: F003
Meth Code: H050 - Energy Recovery At This Site--Use As Fuel(Includes On-Site Fuel Blending)
Quantity Tons: 0.025
Waste Quantity: 50
Quantity Unit: P
Additional Code 1: D001
Additional Code 2: Not reported
Additional Code 3: Not reported
Additional Code 4: Not reported
Additional Code 5: Not reported

Additional Info:
Year: 2004
Gen EPA ID: CAL000269189

Shipment Date: 20041111
Creation Date: 1/28/2005 18:31:06
Receipt Date: 20041119
Manifest ID: 23884398
Trans EPA ID: CAD981412356
Trans Name: PACIFIC TRANS ENV SERVICES INC
Trans 2 EPA ID: Not reported
Trans 2 Name: Not reported
TSDf EPA ID: CAD044429835
Trans Name: TERIS - WILMINGTON
TSDf Alt EPA ID: CAD044429835
TSDf Alt Name: Not reported
Waste Code Description: 331 - Off-specification, aged, or surplus organics
RCRA Code: D001
Meth Code: R01 - Recycler
Quantity Tons: 0.02
Waste Quantity: 40
Quantity Unit: P

Map ID
Direction
Distance
Elevation

MAP FINDINGS

Site

Database(s)

EDR ID Number
EPA ID Number

SHARP REES-STEALY MEDICAL CENTER SDM (Continued)

S113125999

Additional Code 1: Not reported
Additional Code 2: Not reported
Additional Code 3: Not reported
Additional Code 4: Not reported
Additional Code 5: Not reported

Additional Info:

Year: 2008
Gen EPA ID: CAL000269189

Shipment Date: 20081015
Creation Date: 3/24/2009 18:30:28
Receipt Date: 20081102
Manifest ID: 004384712JJK
Trans EPA ID: CAD981412356
Trans Name: PACIFIC TRANS ENV SERVICES INC
Trans 2 EPA ID: MAD039322250
Trans 2 Name: CLEAN HARBORS ENV SERVICES
TSDf EPA ID: ARD069748192
Trans Name: CLEAN HARBORS EL DORADO LLC
TSDf Alt EPA ID: Not reported
TSDf Alt Name: Not reported
Waste Code Description: 331 - Off-specification, aged, or surplus organics
RCRA Code: F003
Meth Code: H050 - Energy Recovery At This Site--Use As Fuel(Includes On-Site Fuel Blending)
Quantity Tons: 0.014
Waste Quantity: 28
Quantity Unit: P
Additional Code 1: D001
Additional Code 2: Not reported
Additional Code 3: Not reported
Additional Code 4: Not reported
Additional Code 5: Not reported

Shipment Date: 20080508
Creation Date: 10/1/2008 18:30:07
Receipt Date: 20080521
Manifest ID: 000591827JJK
Trans EPA ID: CAD981412356
Trans Name: PACIFIC TRANS ENV SERVICES INC
Trans 2 EPA ID: MAD039322250
Trans 2 Name: CLEAN HARBORS ENV SVCS
TSDf EPA ID: ARD069748192
Trans Name: CLEAN HARBORS EL DORADO LLC
TSDf Alt EPA ID: Not reported
TSDf Alt Name: Not reported
Waste Code Description: 331 - Off-specification, aged, or surplus organics
RCRA Code: F003
Meth Code: H040 - Incineration--Thermal Destruction Other Than Use As A Fuel
Quantity Tons: 0.03
Waste Quantity: 60
Quantity Unit: P
Additional Code 1: D001
Additional Code 2: Not reported
Additional Code 3: Not reported
Additional Code 4: Not reported

Map ID
Direction
Distance
Elevation

MAP FINDINGS

Site

Database(s)

EDR ID Number
EPA ID Number

SHARP REES-STEALY MEDICAL CENTER SDM (Continued)

S113125999

Additional Code 5: Not reported

Shipment Date: 20080124
Creation Date: 7/22/2008 18:30:23
Receipt Date: 20080214
Manifest ID: 000590260JJK
Trans EPA ID: CAD981412356
Trans Name: PACIFIC TRANS ENV SERVICES INC
Trans 2 EPA ID: MAD039322250
Trans 2 Name: CLEAN HARBORS ENV SERVICES
TSD EPA ID: ARD069748192
Trans Name: CLEAN HARBORS EL DORADO LLC
TSD EPA ID: Not reported
TSD EPA ID: Not reported
Waste Code Description: 331 - Off-specification, aged, or surplus organics
RCRA Code: F003
Meth Code: H050 - Energy Recovery At This Site--Use As Fuel(Includes On-Site Fuel Blending)

Quantity Tons: 0.02
Waste Quantity: 40
Quantity Unit: P
Additional Code 1: D001
Additional Code 2: Not reported
Additional Code 3: Not reported
Additional Code 4: Not reported
Additional Code 5: Not reported

CERS:

Name: SHARP REES-STEALY MEDICAL CENTER SDM
Address: 2929 HEALTH CENTER DR
City,State,Zip: SAN DIEGO, CA 92123
Site ID: 67075
CERS ID: 10390282
CERS Description: Chemical Storage Facilities

Violations:

Site ID: 67075
Site Name: SHARP REES-STEALY MEDICAL CENTER SDM
Violation Date: 04-19-2016
Citation: HSC 6.95 25508(a)(1) - California Health and Safety Code, Chapter 6.95, Section(s) 25508(a)(1)
Violation Description: Failure to complete and electronically submit a site map with all required content.
Violation Notes: Returned to compliance on 05/04/2016.
Violation Division: San Diego County Department of Env Health
Violation Program: HMRRP
Violation Source: CERS,

Site ID: 67075
Site Name: SHARP REES-STEALY MEDICAL CENTER SDM
Violation Date: 05-10-2019
Citation: 22 CCR 12 66262.34(f) - California Code of Regulations, Title 22, Chapter 12, Section(s) 66262.34(f)
Violation Description: Failure to properly label hazardous waste accumulation containers and portable tanks with the following requirements: "Hazardous Waste", name and address of the generator, physical and chemical characteristics of the Hazardous Waste, and starting accumulation

Map ID
Direction
Distance
Elevation

MAP FINDINGS

Site

Database(s)

EDR ID Number
EPA ID Number

SHARP REES-STEALY MEDICAL CENTER SDM (Continued)

S113125999

Violation Notes: date.
Returned to compliance on 05/16/2019. Inspection Sequence ID:6097832
Violation Division: San Diego County Department of Env Health
Violation Program: HW
Violation Source: CERS,

Site ID: 67075
Site Name: SHARP REES-STEALY MEDICAL CENTER SDM
Violation Date: 05-10-2019
Citation: HSC 6.5 Multiple - California Health and Safety Code, Chapter 6.5, Section(s) Multiple
Violation Description: Hazardous Waste Generator Program - Administration/Documentation - General
Violation Notes: Returned to compliance on 05/16/2019. Inspection Sequence ID:6097832;Violation:HMD0138 Manifest signed by the TSDF not available for inspection. 22 CCR 66262.40(a); HSC 25185(a)(4)
Violation Division: San Diego County Department of Env Health
Violation Program: HW
Violation Source: CERS,

Site ID: 67075
Site Name: SHARP REES-STEALY MEDICAL CENTER SDM
Violation Date: 04-19-2016
Citation: 22 CCR 12 66262.40(a) - California Code of Regulations, Title 22, Chapter 12, Section(s) 66262.40(a)
Violation Description: Failure to maintain uniform hazardous waste manifest, consolidated manifest, or bills of lading copies for three years.
Violation Notes: Returned to compliance on 05/09/2016.
Violation Division: San Diego County Department of Env Health
Violation Program: HW
Violation Source: CERS,

Site ID: 67075
Site Name: SHARP REES-STEALY MEDICAL CENTER SDM
Violation Date: 02-27-2018
Citation: HSC 6.95 25508.1(a)-(f) - California Health and Safety Code, Chapter 6.95, Section(s) 25508.1(a)-(f)
Violation Description: Failure to electronically update business plan within 30 days of any one of the following events: A 100 percent or more increase in the quantity of a previously disclosed material. Any handling of a previously undisclosed hazardous materials at or above reportable quantities. A change of business address, business ownership, or business name. A substantial change in the handler's operations that requires modification to any portion of the business plan.
Violation Notes: Returned to compliance on 03/12/2018.
Violation Division: San Diego County Department of Env Health
Violation Program: HMRRP
Violation Source: CERS,

Evaluation:
Eval General Type: Compliance Evaluation Inspection
Eval Date: 02-27-2018
Violations Found: Yes
Eval Type: Routine done by local agency
Eval Notes: Inspector: Soquiat Joseph Inspection ID:5842428
Eval Division: San Diego County Department of Env Health
Eval Program: HMRRP

Map ID
Direction
Distance
Elevation

MAP FINDINGS

Site

Database(s)

EDR ID Number
EPA ID Number

SHARP REES-STEALY MEDICAL CENTER SDM (Continued)

S113125999

Eval Source: CERS,

Eval General Type: Compliance Evaluation Inspection
Eval Date: 03-02-2017
Violations Found: No
Eval Type: Routine done by local agency
Eval Notes: Inspector: Preece Sharon Inspection ID:5645959
Eval Division: San Diego County Department of Env Health
Eval Program: HMRRP
Eval Source: CERS,

Eval General Type: Compliance Evaluation Inspection
Eval Date: 08-20-2021
Violations Found: No
Eval Type: Routine done by local agency
Eval Notes: Inspector: Rosales Jennifer Inspection ID:6797617
Eval Division: San Diego County Department of Env Health
Eval Program: HMRRP
Eval Source: CERS,

Eval General Type: Compliance Evaluation Inspection
Eval Date: 02-27-2018
Violations Found: No
Eval Type: Routine done by local agency
Eval Notes: Inspector: Soquiat Joseph Inspection ID:5842428
Eval Division: San Diego County Department of Env Health
Eval Program: HW
Eval Source: CERS,

Eval General Type: Compliance Evaluation Inspection
Eval Date: 05-10-2019
Violations Found: No
Eval Type: Routine done by local agency
Eval Notes: Inspector: Denslow Vikki Inspection ID:6097832
Eval Division: San Diego County Department of Env Health
Eval Program: HMRRP
Eval Source: CERS,

Eval General Type: Compliance Evaluation Inspection
Eval Date: 05-10-2019
Violations Found: Yes
Eval Type: Routine done by local agency
Eval Notes: Inspector: Denslow Vikki Inspection ID:6097832
Eval Division: San Diego County Department of Env Health
Eval Program: HW
Eval Source: CERS,

Eval General Type: Compliance Evaluation Inspection
Eval Date: 08-20-2021
Violations Found: No
Eval Type: Routine done by local agency
Eval Notes: Inspector: Rosales Jennifer Inspection ID:6797617
Eval Division: San Diego County Department of Env Health
Eval Program: HW
Eval Source: CERS,

Eval General Type: Compliance Evaluation Inspection

Map ID
Direction
Distance
Elevation

MAP FINDINGS

Site

Database(s)

EDR ID Number
EPA ID Number

SHARP REES-STEALY MEDICAL CENTER SDM (Continued)

S113125999

Eval Date: 03-02-2017
Violations Found: No
Eval Type: Routine done by local agency
Eval Notes: Inspector: Preece Sharon Inspection ID:5645959
Eval Division: San Diego County Department of Env Health
Eval Program: HW
Eval Source: CERS,

Eval General Type: Compliance Evaluation Inspection
Eval Date: 04-19-2016
Violations Found: Yes
Eval Type: Routine done by local agency
Eval Notes: Inspector: Preece Sharon Inspection ID:5217120
Eval Division: San Diego County Department of Env Health
Eval Program: HMRRP
Eval Source: CERS,

Eval General Type: Compliance Evaluation Inspection
Eval Date: 04-19-2016
Violations Found: Yes
Eval Type: Routine done by local agency
Eval Notes: Inspector: Preece Sharon Inspection ID:5217120
Eval Division: San Diego County Department of Env Health
Eval Program: HW
Eval Source: CERS,

Coordinates:

Site ID: 67075
Facility Name: SHARP REES-STEALY MEDICAL CENTER SDM
Env Int Type Code: HWG
Program ID: 10390282
Coord Name: Not reported
Ref Point Type Desc: Center of a facility or station.,
Latitude: 32.798400
Longitude: -117.154940

Affiliation:

Affiliation Type Desc: Identification Signer
Entity Name: Bryan Smith
Entity Title: Plant Operations Manager
Affiliation Address: Not reported
Affiliation City: Not reported
Affiliation State: Not reported
Affiliation Country: Not reported
Affiliation Zip: Not reported
Affiliation Phone: ,

Affiliation Type Desc: Legal Owner
Entity Name: SHARP HEALTHCARE
Entity Title: Not reported
Affiliation Address: 8695 SPECTRUM CENTER CT
Affiliation City: SAN DIEGO
Affiliation State: CA
Affiliation Country: United States
Affiliation Zip: 92123
Affiliation Phone: (858) 499-4000,

Map ID
Direction
Distance
Elevation

MAP FINDINGS

Site

Database(s)

EDR ID Number
EPA ID Number

SHARP REES-STEALY MEDICAL CENTER SDM (Continued)

S113125999

Affiliation Type Desc: Environmental Contact
Entity Name: Bryan Smith
Entity Title: Not reported
Affiliation Address: 5651 Copley Drive, Suite A
Affiliation City: San Diego
Affiliation State: CA
Affiliation Country: Not reported
Affiliation Zip: 92111
Affiliation Phone: ,

Affiliation Type Desc: Facility Mailing Address
Entity Name: Mailing Address
Entity Title: Not reported
Affiliation Address: 5651 Copley Drive, Suite A
Affiliation City: SAN DIEGO
Affiliation State: CA
Affiliation Country: Not reported
Affiliation Zip: 92111
Affiliation Phone: ,

Affiliation Type Desc: Operator
Entity Name: SHARP REES-STEALY MEDICAL CENTERS
Entity Title: Not reported
Affiliation Address: Not reported
Affiliation City: Not reported
Affiliation State: Not reported
Affiliation Country: Not reported
Affiliation Zip: Not reported
Affiliation Phone: (858) 939-6549,

Affiliation Type Desc: CUPA District
Entity Name: San Diego County Env Health Qlty
Entity Title: Not reported
Affiliation Address: PO Box 129261
Affiliation City: San Diego
Affiliation State: CA
Affiliation Country: Not reported
Affiliation Zip: 92112-9261
Affiliation Phone: (858) 505-6880,

Affiliation Type Desc: Document Preparer
Entity Name: Bryan Smith
Entity Title: Not reported
Affiliation Address: Not reported
Affiliation City: Not reported
Affiliation State: Not reported
Affiliation Country: Not reported
Affiliation Zip: Not reported
Affiliation Phone: ,

Affiliation Type Desc: Parent Corporation
Entity Name: SHARP REES-STEALY MEDICAL CENTER
Entity Title: Not reported
Affiliation Address: Not reported
Affiliation City: Not reported
Affiliation State: Not reported
Affiliation Country: Not reported

Map ID
Direction
Distance
Elevation

MAP FINDINGS

Site

Database(s)

EDR ID Number
EPA ID Number

SHARP REES-STEALY MEDICAL CENTER SDM (Continued)

S113125999

Affiliation Zip: Not reported
Affiliation Phone: ,

HWTS:

Name: SHARP REES-STEALY MEDICAL GRP
Address: 2929 HEALTH CENTER DR
Address 2: Not reported
City,State,Zip: SAN DIEGO, CA 92123
EPA ID: CAL000269189
Inactive Date: 06/30/2003
Create Date: 04/16/2003
Last Act Date: 10/14/2013
Mailing Name: Not reported
Mailing Address: 4000 RUFFIN RD/CRR E
Mailing Address 2: Not reported
Mailing City,State,Zip: SAN DIEGO, CA 921230000
Owner Name: SHARP REES-STEALY MEDICAL GRP
Owner Address: 2001 FOURTH AVE
Owner Address 2: Not reported
Owner City,State,Zip: SAN DIEGO, CA 921230000
Contact Name: R DEITCHMAN MGR ENV/OCC SFTY
Contact Address: 4000 RUFFIN RD/CRR E
Contact Address 2: Not reported
City,State,Zip: SAN DIEGO, CA 921230000

NAICS:

EPA ID: CAL000269189
Create Date: 2003-04-16 15:58:30.450
NAICS Code: 621112
NAICS Description: Offices of Physicians, Mental Health Specialists
Issued EPA ID Date: 2003-04-16 15:58:30.45000
Inactive Date: 2003-06-30 00:00:00
Facility Name: SHARP REES-STEALY MEDICAL GRP
Facility Address: 2929 HEALTH CENTER DR
Facility Address 2: Not reported
Facility City: SAN DIEGO
Facility County: Not reported
Facility State: CA
Facility Zip: 92123

I50
West
1/8-1/4
0.138 mi.
726 ft.

SHARP REES-STEALY CORP
2929 HEALTH CENTER DR
SAN DIEGO, CA 92123

RCRA NonGen / NLR 1024794003
CAL000144829

Site 3 of 3 in cluster I

Relative:
Lower
Actual:
394 ft.

RCRA NonGen / NLR:
Date Form Received by Agency: 19970109
Handler Name: SHARP REES-STEALY CORP
Handler Address: 2929 HEALTH CENTER DR
Handler City,State,Zip: SAN DIEGO, CA 92123-0000
EPA ID: CAL000144829
Contact Name: RAYMOND DEITCHMAN
Contact Address: 300 FIR STREET
Contact City,State,Zip: SAN DIEGO, CA 92101
Contact Telephone: 858-637-6541

Map ID
 Direction
 Distance
 Elevation

MAP FINDINGS

Site

Database(s)

EDR ID Number
 EPA ID Number

SHARP REES-STEALY CORP (Continued)

1024794003

Contact Fax:	858-637-6455
Contact Email:	RAYMOND.DEITCHMAN@SHARP.COM
Contact Title:	Not reported
EPA Region:	09
Land Type:	Not reported
Federal Waste Generator Description:	Not a generator, verified
Non-Notifier:	Not reported
Biennial Report Cycle:	Not reported
Accessibility:	Not reported
Active Site Indicator:	Handler Activities
State District Owner:	Not reported
State District:	Not reported
Mailing Address:	300 FIR STREET
Mailing City,State,Zip:	SAN DIEGO, CA 92101-0000
Owner Name:	SHARP REES-STEALY MED CENTERS
Owner Type:	Other
Operator Name:	RAYMOND DEITCHMAN
Operator Type:	Other
Short-Term Generator Activity:	No
Importer Activity:	No
Mixed Waste Generator:	No
Transporter Activity:	No
Transfer Facility Activity:	No
Recycler Activity with Storage:	No
Small Quantity On-Site Burner Exemption:	No
Smelting Melting and Refining Furnace Exemption:	No
Underground Injection Control:	No
Off-Site Waste Receipt:	No
Universal Waste Indicator:	Yes
Universal Waste Destination Facility:	Yes
Federal Universal Waste:	No
Active Site Fed-Reg Treatment Storage and Disposal Facility:	Not reported
Active Site Converter Treatment storage and Disposal Facility:	Not reported
Active Site State-Reg Treatment Storage and Disposal Facility:	Not reported
Active Site State-Reg Handler:	---
Federal Facility Indicator:	Not reported
Hazardous Secondary Material Indicator:	N
Sub-Part K Indicator:	Not reported
Commercial TSD Indicator:	No
Treatment Storage and Disposal Type:	Not reported
2018 GPRA Permit Baseline:	Not on the Baseline
2018 GPRA Renewals Baseline:	Not on the Baseline
Permit Renewals Workload Universe:	Not reported
Permit Workload Universe:	Not reported
Permit Progress Universe:	Not reported
Post-Closure Workload Universe:	Not reported
Closure Workload Universe:	Not reported
202 GPRA Corrective Action Baseline:	No
Corrective Action Workload Universe:	No
Subject to Corrective Action Universe:	No
Non-TSDs Where RCRA CA has Been Imposed Universe:	No
TSDs Potentially Subject to CA Under 3004 (u)/(v) Universe:	No
TSDs Only Subject to CA under Discretionary Auth Universe:	No
Corrective Action Priority Ranking:	No NCAPS ranking
Environmental Control Indicator:	No
Institutional Control Indicator:	No
Human Exposure Controls Indicator:	N/A

Map ID
Direction
Distance
Elevation

MAP FINDINGS

Site

Database(s)

EDR ID Number
EPA ID Number

SHARP REES-STEALY CORP (Continued)

1024794003

Groundwater Controls Indicator: N/A
Operating TSDF Universe: Not reported
Full Enforcement Universe: Not reported
Significant Non-Complier Universe: No
Unaddressed Significant Non-Complier Universe: No
Addressed Significant Non-Complier Universe: No
Significant Non-Complier With a Compliance Schedule Universe: No
Financial Assurance Required: Not reported
Handler Date of Last Change: 20180905
Recognized Trader-Importer: No
Recognized Trader-Exporter: No
Importer of Spent Lead Acid Batteries: No
Exporter of Spent Lead Acid Batteries: No
Recycler Activity Without Storage: No
Manifest Broker: No
Sub-Part P Indicator: No

Handler - Owner Operator:

Owner/Operator Indicator: Operator
Owner/Operator Name: RAYMOND DEITCHMAN
Legal Status: Other
Date Became Current: Not reported
Date Ended Current: Not reported
Owner/Operator Address: 300 FIR STREET
Owner/Operator City,State,Zip: SAN DIEGO, CA 92101
Owner/Operator Telephone: 858-637-6541
Owner/Operator Telephone Ext: Not reported
Owner/Operator Fax: Not reported
Owner/Operator Email: Not reported

Owner/Operator Indicator: Owner
Owner/Operator Name: SHARP REES-STEALY MED CENTERS
Legal Status: Other
Date Became Current: Not reported
Date Ended Current: Not reported
Owner/Operator Address: 300 FIR STREET
Owner/Operator City,State,Zip: SAN DIEGO, CA 92101-0000
Owner/Operator Telephone: 858-637-6541
Owner/Operator Telephone Ext: Not reported
Owner/Operator Fax: Not reported
Owner/Operator Email: Not reported

Historic Generators:

Receive Date: 19970109
Handler Name: SHARP REES-STEALY CORP
Federal Waste Generator Description: Not a generator, verified
State District Owner: Not reported
Large Quantity Handler of Universal Waste: No
Recognized Trader Importer: No
Recognized Trader Exporter: No
Spent Lead Acid Battery Importer: No
Spent Lead Acid Battery Exporter: No
Current Record: Yes
Non Storage Recycler Activity: Not reported
Electronic Manifest Broker: Not reported

Map ID
 Direction
 Distance
 Elevation

MAP FINDINGS

Site

Database(s)

EDR ID Number
 EPA ID Number

SHARP REES-STEALY CORP (Continued)

1024794003

List of NAICS Codes and Descriptions:

NAICS Code: 621493
 NAICS Description: FREESTANDING AMBULATORY SURGICAL AND EMERGENCY CENTERS

Facility Has Received Notices of Violations:

Violations: No Violations Found

Evaluation Action Summary:

Evaluations: No Evaluations Found

**H51
 NNW
 1/8-1/4
 0.139 mi.
 736 ft.**

**RICHARD BREMER
 7901 HARMARSH STREET
 SAN DIEGO, CA 92123**

RCRA NonGen / NLR

**1025832832
 CAC003012402**

Site 2 of 3 in cluster H

**Relative:
 Higher
 Actual:
 445 ft.**

RCRA NonGen / NLR:
 Date Form Received by Agency: 20190429
 Handler Name: RICHARD BREMER
 Handler Address: 7901 HARMARSH STREET
 Handler City,State,Zip: SAN DIEGO, CA 92123
 EPA ID: CAC003012402
 Contact Name: RICHARD BREMER
 Contact Address: 7901 HARMARSH STREET
 Contact City,State,Zip: SAN DIEGO, CA 92123
 Contact Telephone: 619-696-0201
 Contact Fax: Not reported
 Contact Email: CINDYEDWARDS@ALLIANCE-ENVIRO.COM
 Contact Title: Not reported
 EPA Region: 09
 Land Type: Not reported
 Federal Waste Generator Description: Not a generator, verified
 Non-Notifier: Not reported
 Biennial Report Cycle: Not reported
 Accessibility: Not reported
 Active Site Indicator: Handler Activities
 State District Owner: Not reported
 State District: Not reported
 Mailing Address: 7901 HARMARSH STREET
 Mailing City,State,Zip: SAN DIEGO, CA 92123
 Owner Name: RICHARD BREMER
 Owner Type: Other
 Operator Name: RICHARD BREMER
 Operator Type: Other
 Short-Term Generator Activity: No
 Importer Activity: No
 Mixed Waste Generator: No
 Transporter Activity: No
 Transfer Facility Activity: No
 Recycler Activity with Storage: No
 Small Quantity On-Site Burner Exemption: No
 Smelting Melting and Refining Furnace Exemption: No
 Underground Injection Control: No
 Off-Site Waste Receipt: No
 Universal Waste Indicator: Yes

Map ID
 Direction
 Distance
 Elevation

MAP FINDINGS

Site

Database(s)

EDR ID Number
 EPA ID Number

RICHARD BREMER (Continued)

1025832832

Universal Waste Destination Facility:	Yes
Federal Universal Waste:	No
Active Site Fed-Reg Treatment Storage and Disposal Facility:	Not reported
Active Site Converter Treatment storage and Disposal Facility:	Not reported
Active Site State-Reg Treatment Storage and Disposal Facility:	Not reported
Active Site State-Reg Handler:	---
Federal Facility Indicator:	Not reported
Hazardous Secondary Material Indicator:	N
Sub-Part K Indicator:	Not reported
Commercial TSD Indicator:	No
Treatment Storage and Disposal Type:	Not reported
2018 GPRA Permit Baseline:	Not on the Baseline
2018 GPRA Renewals Baseline:	Not on the Baseline
Permit Renewals Workload Universe:	Not reported
Permit Workload Universe:	Not reported
Permit Progress Universe:	Not reported
Post-Closure Workload Universe:	Not reported
Closure Workload Universe:	Not reported
202 GPRA Corrective Action Baseline:	No
Corrective Action Workload Universe:	No
Subject to Corrective Action Universe:	No
Non-TSDs Where RCRA CA has Been Imposed Universe:	No
TSDs Potentially Subject to CA Under 3004 (u)/(v) Universe:	No
TSDs Only Subject to CA under Discretionary Auth Universe:	No
Corrective Action Priority Ranking:	No NCAPS ranking
Environmental Control Indicator:	No
Institutional Control Indicator:	No
Human Exposure Controls Indicator:	N/A
Groundwater Controls Indicator:	N/A
Operating TSDF Universe:	Not reported
Full Enforcement Universe:	Not reported
Significant Non-Complier Universe:	No
Unaddressed Significant Non-Complier Universe:	No
Addressed Significant Non-Complier Universe:	No
Significant Non-Complier With a Compliance Schedule Universe:	No
Financial Assurance Required:	Not reported
Handler Date of Last Change:	20190627
Recognized Trader-Importer:	No
Recognized Trader-Exporter:	No
Importer of Spent Lead Acid Batteries:	No
Exporter of Spent Lead Acid Batteries:	No
Recycler Activity Without Storage:	No
Manifest Broker:	No
Sub-Part P Indicator:	No

Handler - Owner Operator:

Owner/Operator Indicator:	Owner
Owner/Operator Name:	RICHARD BREMER
Legal Status:	Other
Date Became Current:	Not reported
Date Ended Current:	Not reported
Owner/Operator Address:	7901 HARMARSH STREET
Owner/Operator City,State,Zip:	SAN DIEGO, CA 92123
Owner/Operator Telephone:	619-696-0201
Owner/Operator Telephone Ext:	Not reported
Owner/Operator Fax:	Not reported

Map ID
 Direction
 Distance
 Elevation

MAP FINDINGS

Site

Database(s)

EDR ID Number
 EPA ID Number

RICHARD BREMER (Continued)

1025832832

Owner/Operator Email: Not reported

Owner/Operator Indicator: Operator
 Owner/Operator Name: RICHARD BREMER
 Legal Status: Other
 Date Became Current: Not reported
 Date Ended Current: Not reported
 Owner/Operator Address: 7901 HARMARSH STREET
 Owner/Operator City,State,Zip: SAN DIEGO, CA 92123
 Owner/Operator Telephone: 619-696-0201
 Owner/Operator Telephone Ext: Not reported
 Owner/Operator Fax: Not reported
 Owner/Operator Email: Not reported

Historic Generators:

Receive Date: 20190429
 Handler Name: RICHARD BREMER
 Federal Waste Generator Description: Not a generator, verified
 State District Owner: Not reported
 Large Quantity Handler of Universal Waste: No
 Recognized Trader Importer: No
 Recognized Trader Exporter: No
 Spent Lead Acid Battery Importer: No
 Spent Lead Acid Battery Exporter: No
 Current Record: Yes
 Non Storage Recycler Activity: Not reported
 Electronic Manifest Broker: Not reported

List of NAICS Codes and Descriptions:

NAICS Code: 56299
 NAICS Description: ALL OTHER WASTE MANAGEMENT SERVICES

Facility Has Received Notices of Violations:

Violations: No Violations Found

Evaluation Action Summary:

Evaluations: No Evaluations Found

H52
NNW
1/8-1/4
0.152 mi.
802 ft.

GOLDRICH KEST MANAGEMENT
7920 HARMARSH ST.
SAN DIEGO, CA 92123
Site 3 of 3 in cluster H

RCRA NonGen / NLR **1025840946**
CAC003020551

Relative:
Higher
Actual:
444 ft.

RCRA NonGen / NLR: 20190620
 Date Form Received by Agency: 20190620
 Handler Name: GOLDRICH KEST MANAGEMENT
 Handler Address: 7920 HARMARSH ST.
 Handler City,State,Zip: SAN DIEGO, CA 92123
 EPA ID: CAC003020551
 Contact Name: ALLEN FRENCH
 Contact Address: 5150 OVERLAND AVE
 Contact City,State,Zip: CULVER CITY, CA 90230
 Contact Telephone: 408-296-1212
 Contact Fax: Not reported

Map ID
 Direction
 Distance
 Elevation

MAP FINDINGS

Site

Database(s)

EDR ID Number
 EPA ID Number

GOLDRICH KEST MANAGEMENT (Continued)

1025840946

Contact Email:	CINDYEDWARDS@ALLIANCE-ENVIRO.COM
Contact Title:	Not reported
EPA Region:	09
Land Type:	Not reported
Federal Waste Generator Description:	Not a generator, verified
Non-Notifier:	Not reported
Biennial Report Cycle:	Not reported
Accessibility:	Not reported
Active Site Indicator:	Handler Activities
State District Owner:	Not reported
State District:	Not reported
Mailing Address:	5150 OVERLAND AVE
Mailing City, State, Zip:	CULVER CITY, CA 90230
Owner Name:	GOLDRICH KEST MANAGEMENT CO., INC
Owner Type:	Other
Operator Name:	ALLEN FRENCH
Operator Type:	Other
Short-Term Generator Activity:	No
Importer Activity:	No
Mixed Waste Generator:	No
Transporter Activity:	No
Transfer Facility Activity:	No
Recycler Activity with Storage:	No
Small Quantity On-Site Burner Exemption:	No
Smelting Melting and Refining Furnace Exemption:	No
Underground Injection Control:	No
Off-Site Waste Receipt:	No
Universal Waste Indicator:	Yes
Universal Waste Destination Facility:	Yes
Federal Universal Waste:	No
Active Site Fed-Reg Treatment Storage and Disposal Facility:	Not reported
Active Site Converter Treatment storage and Disposal Facility:	Not reported
Active Site State-Reg Treatment Storage and Disposal Facility:	Not reported
Active Site State-Reg Handler:	---
Federal Facility Indicator:	Not reported
Hazardous Secondary Material Indicator:	N
Sub-Part K Indicator:	Not reported
Commercial TSD Indicator:	No
Treatment Storage and Disposal Type:	Not reported
2018 GPRA Permit Baseline:	Not on the Baseline
2018 GPRA Renewals Baseline:	Not on the Baseline
Permit Renewals Workload Universe:	Not reported
Permit Workload Universe:	Not reported
Permit Progress Universe:	Not reported
Post-Closure Workload Universe:	Not reported
Closure Workload Universe:	Not reported
202 GPRA Corrective Action Baseline:	No
Corrective Action Workload Universe:	No
Subject to Corrective Action Universe:	No
Non-TSDs Where RCRA CA has Been Imposed Universe:	No
TSDs Potentially Subject to CA Under 3004 (u)/(v) Universe:	No
TSDs Only Subject to CA under Discretionary Auth Universe:	No
Corrective Action Priority Ranking:	No NCAPS ranking
Environmental Control Indicator:	No
Institutional Control Indicator:	No
Human Exposure Controls Indicator:	N/A
Groundwater Controls Indicator:	N/A

Map ID
Direction
Distance
Elevation

MAP FINDINGS

Site

Database(s)

EDR ID Number
EPA ID Number

GOLDRICH KEST MANAGEMENT (Continued)

1025840946

Operating TSDF Universe:	Not reported
Full Enforcement Universe:	Not reported
Significant Non-Complier Universe:	No
Unaddressed Significant Non-Complier Universe:	No
Addressed Significant Non-Complier Universe:	No
Significant Non-Complier With a Compliance Schedule Universe:	No
Financial Assurance Required:	Not reported
Handler Date of Last Change:	20190627
Recognized Trader-Importer:	No
Recognized Trader-Exporter:	No
Importer of Spent Lead Acid Batteries:	No
Exporter of Spent Lead Acid Batteries:	No
Recycler Activity Without Storage:	No
Manifest Broker:	No
Sub-Part P Indicator:	No

Handler - Owner Operator:

Owner/Operator Indicator:	Operator
Owner/Operator Name:	ALLEN FRENCH
Legal Status:	Other
Date Became Current:	Not reported
Date Ended Current:	Not reported
Owner/Operator Address:	5150 OVERLAND AVE
Owner/Operator City,State,Zip:	CULVER CITY, CA 90230
Owner/Operator Telephone:	408-296-1212
Owner/Operator Telephone Ext:	Not reported
Owner/Operator Fax:	Not reported
Owner/Operator Email:	Not reported

Owner/Operator Indicator:	Owner
Owner/Operator Name:	GOLDRICH KEST MANAGEMENT CO., INC
Legal Status:	Other
Date Became Current:	Not reported
Date Ended Current:	Not reported
Owner/Operator Address:	5150 OVERLAND AVE
Owner/Operator City,State,Zip:	CULVER CITY, CA 90230
Owner/Operator Telephone:	408-296-1212
Owner/Operator Telephone Ext:	Not reported
Owner/Operator Fax:	Not reported
Owner/Operator Email:	Not reported

Historic Generators:

Receive Date:	20190620
Handler Name:	GOLDRICH KEST MANAGEMENT
Federal Waste Generator Description:	Not a generator, verified
State District Owner:	Not reported
Large Quantity Handler of Universal Waste:	No
Recognized Trader Importer:	No
Recognized Trader Exporter:	No
Spent Lead Acid Battery Importer:	No
Spent Lead Acid Battery Exporter:	No
Current Record:	Yes
Non Storage Recycler Activity:	Not reported
Electronic Manifest Broker:	Not reported

Map ID
 Direction
 Distance
 Elevation

MAP FINDINGS

Site

Database(s)

EDR ID Number
 EPA ID Number

GOLDRICH KEST MANAGEMENT (Continued)

1025840946

List of NAICS Codes and Descriptions:

NAICS Code: 56299
 NAICS Description: ALL OTHER WASTE MANAGEMENT SERVICES

Facility Has Received Notices of Violations:

Violations: No Violations Found

Evaluation Action Summary:

Evaluations: No Evaluations Found

53
SE
1/8-1/4
0.168 mi.
887 ft.

GIANG LEE
8406 FIRESIDE AVE
SAN DIEGO, CA 92123

RCRA NonGen / NLR

1024752365
CAC002972170

Relative:
Lower
Actual:
365 ft.

RCRA NonGen / NLR:
 Date Form Received by Agency: 20180723
 Handler Name: GIANG LEE
 Handler Address: 8406 FIRESIDE AVE
 Handler City,State,Zip: SAN DIEGO, CA 92123
 EPA ID: CAC002972170
 Contact Name: GIANG LEE
 Contact Address: 8406 FIRESIDE AVE
 Contact City,State,Zip: SAN DIEGO, CA 92123
 Contact Telephone: 858-729-4643
 Contact Fax: Not reported
 Contact Email: SDABATEMENT@GMAIL.COM
 Contact Title: Not reported
 EPA Region: 09
 Land Type: Not reported
 Federal Waste Generator Description: Not a generator, verified
 Non-Notifier: Not reported
 Biennial Report Cycle: Not reported
 Accessibility: Not reported
 Active Site Indicator: Handler Activities
 State District Owner: Not reported
 State District: Not reported
 Mailing Address: 8406 FIRESIDE AVE
 Mailing City,State,Zip: SAN DIEGO, CA 92123
 Owner Name: GIANG LEE
 Owner Type: Other
 Operator Name: GIANG LEE
 Operator Type: Other
 Short-Term Generator Activity: No
 Importer Activity: No
 Mixed Waste Generator: No
 Transporter Activity: No
 Transfer Facility Activity: No
 Recycler Activity with Storage: No
 Small Quantity On-Site Burner Exemption: No
 Smelting Melting and Refining Furnace Exemption: No
 Underground Injection Control: No
 Off-Site Waste Receipt: No
 Universal Waste Indicator: Yes

Map ID
 Direction
 Distance
 Elevation

MAP FINDINGS

Site

Database(s)

EDR ID Number
 EPA ID Number

GIANG LEE (Continued)

1024752365

Universal Waste Destination Facility:	Yes
Federal Universal Waste:	No
Active Site Fed-Reg Treatment Storage and Disposal Facility:	Not reported
Active Site Converter Treatment storage and Disposal Facility:	Not reported
Active Site State-Reg Treatment Storage and Disposal Facility:	Not reported
Active Site State-Reg Handler:	---
Federal Facility Indicator:	Not reported
Hazardous Secondary Material Indicator:	N
Sub-Part K Indicator:	Not reported
Commercial TSD Indicator:	No
Treatment Storage and Disposal Type:	Not reported
2018 GPRA Permit Baseline:	Not on the Baseline
2018 GPRA Renewals Baseline:	Not on the Baseline
Permit Renewals Workload Universe:	Not reported
Permit Workload Universe:	Not reported
Permit Progress Universe:	Not reported
Post-Closure Workload Universe:	Not reported
Closure Workload Universe:	Not reported
202 GPRA Corrective Action Baseline:	No
Corrective Action Workload Universe:	No
Subject to Corrective Action Universe:	No
Non-TSDs Where RCRA CA has Been Imposed Universe:	No
TSDs Potentially Subject to CA Under 3004 (u)/(v) Universe:	No
TSDs Only Subject to CA under Discretionary Auth Universe:	No
Corrective Action Priority Ranking:	No NCAPS ranking
Environmental Control Indicator:	No
Institutional Control Indicator:	No
Human Exposure Controls Indicator:	N/A
Groundwater Controls Indicator:	N/A
Operating TSDF Universe:	Not reported
Full Enforcement Universe:	Not reported
Significant Non-Complier Universe:	No
Unaddressed Significant Non-Complier Universe:	No
Addressed Significant Non-Complier Universe:	No
Significant Non-Complier With a Compliance Schedule Universe:	No
Financial Assurance Required:	Not reported
Handler Date of Last Change:	20180831
Recognized Trader-Importer:	No
Recognized Trader-Exporter:	No
Importer of Spent Lead Acid Batteries:	No
Exporter of Spent Lead Acid Batteries:	No
Recycler Activity Without Storage:	No
Manifest Broker:	No
Sub-Part P Indicator:	No

Handler - Owner Operator:

Owner/Operator Indicator:	Owner
Owner/Operator Name:	GIANG LEE
Legal Status:	Other
Date Became Current:	Not reported
Date Ended Current:	Not reported
Owner/Operator Address:	8406 FIRESIDE AVE
Owner/Operator City,State,Zip:	SAN DIEGO, CA 92123
Owner/Operator Telephone:	858-729-4643
Owner/Operator Telephone Ext:	Not reported
Owner/Operator Fax:	Not reported

Map ID
 Direction
 Distance
 Elevation

MAP FINDINGS

Site

Database(s)

EDR ID Number
 EPA ID Number

GIANG LEE (Continued)

1024752365

Owner/Operator Email:	Not reported
Owner/Operator Indicator:	Operator
Owner/Operator Name:	GIANG LEE
Legal Status:	Other
Date Became Current:	Not reported
Date Ended Current:	Not reported
Owner/Operator Address:	8406 FIRESIDE AVE
Owner/Operator City,State,Zip:	SAN DIEGO, CA 92123
Owner/Operator Telephone:	858-729-4643
Owner/Operator Telephone Ext:	Not reported
Owner/Operator Fax:	Not reported
Owner/Operator Email:	Not reported
Historic Generators:	
Receive Date:	20180723
Handler Name:	GIANG LEE
Federal Waste Generator Description:	Not a generator, verified
State District Owner:	Not reported
Large Quantity Handler of Universal Waste:	No
Recognized Trader Importer:	No
Recognized Trader Exporter:	No
Spent Lead Acid Battery Importer:	No
Spent Lead Acid Battery Exporter:	No
Current Record:	Yes
Non Storage Recycler Activity:	Not reported
Electronic Manifest Broker:	Not reported
List of NAICS Codes and Descriptions:	
NAICS Code:	56299
NAICS Description:	ALL OTHER WASTE MANAGEMENT SERVICES
Facility Has Received Notices of Violations:	
Violations:	No Violations Found
Evaluation Action Summary:	
Evaluations:	No Evaluations Found

J54
SSW
1/8-1/4
0.204 mi.
1079 ft.

JUDICIAL COUNCIL OF CALIFORNIA
2851 MEADOW LARK DR
SAN DIEGO, CA 92123
Site 1 of 8 in cluster J

RCRA NonGen / NLR **1026166583**
CAC003066618

Relative:
Lower
Actual:
365 ft.

RCRA NonGen / NLR:	
Date Form Received by Agency:	20200513
Handler Name:	JUDICIAL COUNCIL OF CALIFORNIA
Handler Address:	2851 MEADOW LARK DR
Handler City,State,Zip:	SAN DIEGO, CA 92123-2709
EPA ID:	CAC003066618
Contact Name:	H. IORGA - JUDICIAL COUNCIL OF CA
Contact Address:	2860 GATEWAY OAKS DR
Contact City,State,Zip:	SACRAMENTO, CA 95833-3508
Contact Telephone:	916-263-1541
Contact Fax:	Not reported

Map ID
 Direction
 Distance
 Elevation

MAP FINDINGS

Site

Database(s)

EDR ID Number
 EPA ID Number

JUDICIAL COUNCIL OF CALIFORNIA (Continued)

1026166583

Contact Email:	EHS@JUD.CA.GOV
Contact Title:	Not reported
EPA Region:	09
Land Type:	Not reported
Federal Waste Generator Description:	Not a generator, verified
Non-Notifier:	Not reported
Biennial Report Cycle:	Not reported
Accessibility:	Not reported
Active Site Indicator:	Not reported
State District Owner:	Not reported
State District:	Not reported
Mailing Address:	2860 GATEWAY OAKS DR
Mailing City,State,Zip:	SACRAMENTO, CA 95833-3508
Owner Name:	JUDICIAL COUNCIL OF CALIFORNIA
Owner Type:	Other
Operator Name:	H. IORGA - JUDICIAL COUNCIL OF CA
Operator Type:	Other
Short-Term Generator Activity:	No
Importer Activity:	No
Mixed Waste Generator:	No
Transporter Activity:	No
Transfer Facility Activity:	No
Recycler Activity with Storage:	No
Small Quantity On-Site Burner Exemption:	No
Smelting Melting and Refining Furnace Exemption:	No
Underground Injection Control:	No
Off-Site Waste Receipt:	No
Universal Waste Indicator:	No
Universal Waste Destination Facility:	No
Federal Universal Waste:	No
Active Site Fed-Reg Treatment Storage and Disposal Facility:	Not reported
Active Site Converter Treatment storage and Disposal Facility:	Not reported
Active Site State-Reg Treatment Storage and Disposal Facility:	Not reported
Active Site State-Reg Handler:	---
Federal Facility Indicator:	Not reported
Hazardous Secondary Material Indicator:	N
Sub-Part K Indicator:	Not reported
Commercial TSD Indicator:	No
Treatment Storage and Disposal Type:	Not reported
2018 GPRA Permit Baseline:	Not on the Baseline
2018 GPRA Renewals Baseline:	Not on the Baseline
Permit Renewals Workload Universe:	Not reported
Permit Workload Universe:	Not reported
Permit Progress Universe:	Not reported
Post-Closure Workload Universe:	Not reported
Closure Workload Universe:	Not reported
202 GPRA Corrective Action Baseline:	No
Corrective Action Workload Universe:	No
Subject to Corrective Action Universe:	No
Non-TSDFs Where RCRA CA has Been Imposed Universe:	No
TSDFs Potentially Subject to CA Under 3004 (u)/(v) Universe:	No
TSDFs Only Subject to CA under Discretionary Auth Universe:	No
Corrective Action Priority Ranking:	No NCAPS ranking
Environmental Control Indicator:	No
Institutional Control Indicator:	No
Human Exposure Controls Indicator:	N/A
Groundwater Controls Indicator:	N/A

Map ID
Direction
Distance
Elevation

MAP FINDINGS

Site

Database(s)

EDR ID Number
EPA ID Number

JUDICIAL COUNCIL OF CALIFORNIA (Continued)

1026166583

Operating TSDF Universe:	Not reported
Full Enforcement Universe:	Not reported
Significant Non-Complier Universe:	No
Unaddressed Significant Non-Complier Universe:	No
Addressed Significant Non-Complier Universe:	No
Significant Non-Complier With a Compliance Schedule Universe:	No
Financial Assurance Required:	Not reported
Handler Date of Last Change:	20200515
Recognized Trader-Importer:	No
Recognized Trader-Exporter:	No
Importer of Spent Lead Acid Batteries:	No
Exporter of Spent Lead Acid Batteries:	No
Recycler Activity Without Storage:	No
Manifest Broker:	No
Sub-Part P Indicator:	No

Handler - Owner Operator:

Owner/Operator Indicator:	Owner
Owner/Operator Name:	JUDICIAL COUNCIL OF CALIFORNIA
Legal Status:	Other
Date Became Current:	Not reported
Date Ended Current:	Not reported
Owner/Operator Address:	2860 GATEWAY OAKS DR
Owner/Operator City,State,Zip:	SACRAMENTO, CA 95833-3508
Owner/Operator Telephone:	888-225-3583
Owner/Operator Telephone Ext:	Not reported
Owner/Operator Fax:	Not reported
Owner/Operator Email:	Not reported

Owner/Operator Indicator:	Operator
Owner/Operator Name:	H. IORGA - JUDICIAL COUNCIL OF CA
Legal Status:	Other
Date Became Current:	Not reported
Date Ended Current:	Not reported
Owner/Operator Address:	2860 GATEWAY OAKS DR
Owner/Operator City,State,Zip:	SACRAMENTO, CA 95833-3508
Owner/Operator Telephone:	916-263-1541
Owner/Operator Telephone Ext:	Not reported
Owner/Operator Fax:	Not reported
Owner/Operator Email:	Not reported

Historic Generators:

Receive Date:	20200513
Handler Name:	JUDICIAL COUNCIL OF CALIFORNIA
Federal Waste Generator Description:	Not a generator, verified
State District Owner:	Not reported
Large Quantity Handler of Universal Waste:	No
Recognized Trader Importer:	No
Recognized Trader Exporter:	No
Spent Lead Acid Battery Importer:	No
Spent Lead Acid Battery Exporter:	No
Current Record:	Yes
Non Storage Recycler Activity:	Not reported
Electronic Manifest Broker:	Not reported

Map ID
Direction
Distance
Elevation

MAP FINDINGS

Site

Database(s)

EDR ID Number
EPA ID Number

JUDICIAL COUNCIL OF CALIFORNIA (Continued)

1026166583

List of NAICS Codes and Descriptions:

NAICS Code: 922110
NAICS Description: COURTS

Facility Has Received Notices of Violations:

Violations: No Violations Found

Evaluation Action Summary:

Evaluations: No Evaluations Found

J55
SSW
1/8-1/4
0.204 mi.
1079 ft.

JUVENILE PROBATION CENTER
2901 MEADOWLARK DR
SAN DIEGO, CA 92123
Site 2 of 8 in cluster J

CA SAN DIEGO CO. SAM
CA CPS-SLIC

S109118221
N/A

Relative:
Lower
Actual:
365 ft.

SAN DIEGO CO. SAM:
Name: JUVENILE PROBATION CENTER
Address: 2901 MEADOWLARK DR
City,State,Zip: SAN DIEGO, CA 92123
Case Number: H33530-001
Agency: DEH Site Assessment & Mitigation
Funding: Non Billable
Facility Type: Soils Only
Facility Status: Preliminary Assessment
Date: 4/29/1993
Date Began: 3/24/1993

CPS-SLIC:

Name: JUVENILE PROBATION CENTER
Address: 2901 MEADOWLARK DR
City,State,Zip: SAN DIEGO, CA 92123
Region: STATE
Facility Status: Completed - Case Closed
Status Date: 03/12/2013
Global Id: T0608194794
Lead Agency: SAN DIEGO COUNTY LOP
Lead Agency Case Number: H33530-001
Latitude: 32.7948145861604
Longitude: -117.154233455658
Case Type: Cleanup Program Site
Case Worker: NS
Local Agency: SAN DIEGO COUNTY LOP
RB Case Number: Not reported
File Location: Local Agency
Potential Media Affected: Soil
Potential Contaminants of Concern: Waste Oil / Motor / Hydraulic / Lubricating
Site History: Refer to "Site Maps/Documents" tab for Closure Letter

Click here to access the California GeoTracker records for this facility:

Map ID
Direction
Distance
Elevation

MAP FINDINGS

Site

Database(s)

EDR ID Number
EPA ID Number

K56
SW
1/8-1/4
0.204 mi.
1079 ft.

SHARP MESA VISTA HOSPITAL
7850 VISTA HILL AVE
SAN DIEGO, CA 92123

Site 1 of 6 in cluster K

CA CERS HAZ WASTE
CA CERS TANKS
CA HAZNET
CA CERS
CA HWTS

S113136882
N/A

Relative:
Lower
Actual:
363 ft.

CERS HAZ WASTE:

Name: SHARP MESA VISTA HOSPITAL
Address: 7850 VISTA HILL AVE
City,State,Zip: SAN DIEGO, CA 92123
Site ID: 152892
CERS ID: 10390363
CERS Description: Hazardous Waste Generator

CERS TANKS:

Name: SHARP MESA VISTA HOSPITAL
Address: 7850 VISTA HILL AVE
City,State,Zip: SAN DIEGO, CA 92123
Site ID: 152892
CERS ID: 10390363
CERS Description: Aboveground Petroleum Storage

HAZNET:

Name: SHARP MESA VISTA HOSPITAL
Address: 7850 VISTA HILL AVE
Address 2: Not reported
City,State,Zip: SAN DIEGO, CA 921230000
Contact: MICHAEL CORONADO
Telephone: 8588368402
Mailing Name: Not reported
Mailing Address: 7850 VISTA HILL AVE

Year: 2019
Gepaid: CAL000293335
TSD EPA ID: AZR000520882
CA Waste Code: 151 - Asbestos containing waste
Disposal Method: H132 - Landfill Or Surface Impoundment That Will Be Closed As Landfill(To Include On-Site Treatment And/Or Stabilization)
Tons: 12.42000

Year: 2019
Gepaid: CAL000293335
TSD EPA ID: AZR000506980
CA Waste Code: 151 - Asbestos containing waste
Disposal Method: H132 - Landfill Or Surface Impoundment That Will Be Closed As Landfill(To Include On-Site Treatment And/Or Stabilization)
Tons: 0.92000

Year: 2018
Gepaid: CAL000293335
TSD EPA ID: AZR000520882
CA Waste Code: 151 - Asbestos containing waste
Disposal Method: H132 - Landfill Or Surface Impoundment That Will Be Closed As Landfill(To Include On-Site Treatment And/Or Stabilization)
Tons: 0.23000

Year: 2018
Gepaid: CAL000293335

Map ID
Direction
Distance
Elevation

MAP FINDINGS

Site

Database(s)

EDR ID Number
EPA ID Number

SHARP MESA VISTA HOSPITAL (Continued)

S113136882

TSD EPA ID:	CAD008364432
CA Waste Code:	311 - Pharmaceutical waste
Disposal Method:	H141 - Storage, Bulking, And/Or Transfer Off Site--No Treatment/Reovery (H010-H129) Or (H131-H135)
Tons:	0.01900
Year:	2017
Gepaid:	CAL000293335
TSD EPA ID:	CAD008364432
CA Waste Code:	331 - Off-specification, aged or surplus organics
Disposal Method:	H141 - Storage, Bulking, And/Or Transfer Off Site--No Treatment/Reovery (H010-H129) Or (H131-H135)
Tons:	0.0155
Year:	2017
Gepaid:	CAL000293335
TSD EPA ID:	AZC950823111
CA Waste Code:	151 - Asbestos containing waste
Disposal Method:	H132 - Landfill Or Surface Impoundment That Will Be Closed As Landfill(To Include On-Site Treatment And/Or Stabilization)
Tons:	3.45
Year:	2017
Gepaid:	CAL000293335
TSD EPA ID:	CAD008364432
CA Waste Code:	311 - Pharmaceutical waste
Disposal Method:	H141 - Storage, Bulking, And/Or Transfer Off Site--No Treatment/Reovery (H010-H129) Or (H131-H135)
Tons:	0.018
Year:	2016
Gepaid:	CAL000293335
TSD EPA ID:	CAD008364432
CA Waste Code:	311 - Pharmaceutical waste
Disposal Method:	H141 - Storage, Bulking, And/Or Transfer Off Site--No Treatment/Reovery (H010-H129) Or (H131-H135)
Tons:	0.0045
Year:	2016
Gepaid:	CAL000293335
TSD EPA ID:	CAD008364432
CA Waste Code:	331 - Off-specification, aged or surplus organics
Disposal Method:	H141 - Storage, Bulking, And/Or Transfer Off Site--No Treatment/Reovery (H010-H129) Or (H131-H135)
Tons:	0.0095
Year:	2016
Gepaid:	CAL000293335
TSD EPA ID:	AZC950823111
CA Waste Code:	151 - Asbestos containing waste
Disposal Method:	H132 - Landfill Or Surface Impoundment That Will Be Closed As Landfill(To Include On-Site Treatment And/Or Stabilization)
Tons:	0.92

[Click this hyperlink](#) while viewing on your computer to access 30 additional CA HAZNET: record(s) in the EDR Site Report.

Map ID
Direction
Distance
Elevation

MAP FINDINGS

Site

Database(s)

EDR ID Number
EPA ID Number

SHARP MESA VISTA HOSPITAL (Continued)

S113136882

Additional Info:

Year:	2013
Gen EPA ID:	CAL000293335
Shipment Date:	20131113
Creation Date:	4/5/2014 22:15:21
Receipt Date:	20131120
Manifest ID:	005786501FLE
Trans EPA ID:	CAR000049064
Trans Name:	ECTI
Trans 2 EPA ID:	Not reported
Trans 2 Name:	Not reported
TSDf EPA ID:	AZC950823111
Trans Name:	LA PAZ COUNTY LANDFILL
TSDf Alt EPA ID:	Not reported
TSDf Alt Name:	Not reported
Waste Code Description:	151 - Asbestos-containing waste
RCRA Code:	Not reported
Meth Code:	H132 - Landfill Or Surface Impoundment That Will Be Closed As Landfill(To Include On-Site Treatment And/Or Stabilization)
Quantity Tons:	16
Waste Quantity:	40
Quantity Unit:	Y
Additional Code 1:	Not reported
Additional Code 2:	Not reported
Additional Code 3:	Not reported
Additional Code 4:	Not reported
Additional Code 5:	Not reported
Shipment Date:	20131030
Creation Date:	3/6/2014 22:15:09
Receipt Date:	20131111
Manifest ID:	005786413FLE
Trans EPA ID:	CAR000049064
Trans Name:	ECTI
Trans 2 EPA ID:	CAT080012800
Trans 2 Name:	HAZ MAT TRANS INC
TSDf EPA ID:	AZC950823111
Trans Name:	LA PAZ COUNTY LANDFILL
TSDf Alt EPA ID:	Not reported
TSDf Alt Name:	Not reported
Waste Code Description:	151 - Asbestos-containing waste
RCRA Code:	Not reported
Meth Code:	H132 - Landfill Or Surface Impoundment That Will Be Closed As Landfill(To Include On-Site Treatment And/Or Stabilization)
Quantity Tons:	16
Waste Quantity:	40
Quantity Unit:	Y
Additional Code 1:	Not reported
Additional Code 2:	Not reported
Additional Code 3:	Not reported
Additional Code 4:	Not reported
Additional Code 5:	Not reported
Shipment Date:	20130920
Creation Date:	1/28/2014 22:15:31
Receipt Date:	20130930

Map ID
Direction
Distance
Elevation

MAP FINDINGS

Site

Database(s)

EDR ID Number
EPA ID Number

SHARP MESA VISTA HOSPITAL (Continued)

S113136882

Manifest ID:	005754145FLE
Trans EPA ID:	CAR000049064
Trans Name:	ECTI
Trans 2 EPA ID:	Not reported
Trans 2 Name:	Not reported
TSDf EPA ID:	AZC950823111
Trans Name:	LA PAZ COUNTY LANDFILL
TSDf Alt EPA ID:	Not reported
TSDf Alt Name:	Not reported
Waste Code Description:	151 - Asbestos-containing waste
RCRA Code:	Not reported
Meth Code:	H132 - Landfill Or Surface Impoundment That Will Be Closed As Landfill(To Include On-Site Treatment And/Or Stabilization)
Quantity Tons:	16
Waste Quantity:	40
Quantity Unit:	Y
Additional Code 1:	Not reported
Additional Code 2:	Not reported
Additional Code 3:	Not reported
Additional Code 4:	Not reported
Additional Code 5:	Not reported
Shipment Date:	20130910
Creation Date:	1/18/2014 22:15:06
Receipt Date:	20130912
Manifest ID:	005755138FLE
Trans EPA ID:	CAR000049064
Trans Name:	ECTI
Trans 2 EPA ID:	Not reported
Trans 2 Name:	Not reported
TSDf EPA ID:	AZC950823111
Trans Name:	LA PAZ COUNTY LANDFILL
TSDf Alt EPA ID:	Not reported
TSDf Alt Name:	Not reported
Waste Code Description:	151 - Asbestos-containing waste
RCRA Code:	Not reported
Meth Code:	H132 - Landfill Or Surface Impoundment That Will Be Closed As Landfill(To Include On-Site Treatment And/Or Stabilization)
Quantity Tons:	14
Waste Quantity:	35
Quantity Unit:	Y
Additional Code 1:	Not reported
Additional Code 2:	Not reported
Additional Code 3:	Not reported
Additional Code 4:	Not reported
Additional Code 5:	Not reported
Shipment Date:	20130806
Creation Date:	12/27/2013 22:15:07
Receipt Date:	20130823
Manifest ID:	010795358JJK
Trans EPA ID:	MNS000110924
Trans Name:	STERICYCLE SPECIALTY WASTE SOLUTIONS INC (LA)
Trans 2 EPA ID:	MAD039322250
Trans 2 Name:	CLEAN HARBORS
TSDf EPA ID:	UTD981552177
Trans Name:	CLEAN HARBORS ENVIRONMENTAL SERVICE

Map ID
Direction
Distance
Elevation

MAP FINDINGS

Site

Database(s)

EDR ID Number
EPA ID Number

SHARP MESA VISTA HOSPITAL (Continued)

S113136882

TSDF Alt EPA ID: Not reported
TSDF Alt Name: Not reported
Waste Code Description: 311 - Pharmaceutical waste
RCRA Code: D024
Meth Code: H040 - Incineration--Thermal Destruction Other Than Use As A Fuel
Quantity Tons: 0.003
Waste Quantity: 6
Quantity Unit: P
Additional Code 1: D011
Additional Code 2: D010
Additional Code 3: D009
Additional Code 4: D007
Additional Code 5: Not reported

Shipment Date: 20130806
Creation Date: 12/27/2013 22:15:07
Receipt Date: 20130823
Manifest ID: 010795358JJK
Trans EPA ID: MNS000110924
Trans Name: STERICYCLE SPECIALTY WASTE SOLUTIONS INC (LA)
Trans 2 EPA ID: MAD039322250
Trans 2 Name: CLEAN HARBORS
TSDF EPA ID: UTD981552177
Trans Name: CLEAN HARBORS ENVIRONMENTAL SERVICE
TSDF Alt EPA ID: Not reported
TSDF Alt Name: Not reported
Waste Code Description: 331 - Off-specification, aged, or surplus organics
RCRA Code: D001
Meth Code: H040 - Incineration--Thermal Destruction Other Than Use As A Fuel
Quantity Tons: 0.0025
Waste Quantity: 5
Quantity Unit: P
Additional Code 1: Not reported
Additional Code 2: Not reported
Additional Code 3: Not reported
Additional Code 4: Not reported
Additional Code 5: Not reported

Shipment Date: 20130806
Creation Date: 9/30/2013 22:15:16
Receipt Date: 20130816
Manifest ID: 010795359JJK
Trans EPA ID: MNS000110924
Trans Name: STERICYCLE SPECIALTY WASTE SOLUTIONS INC (LA)
Trans 2 EPA ID: Not reported
Trans 2 Name: Not reported
TSDF EPA ID: CAD982444481
Trans Name: FILTER RECYCLING SERVICES INC
TSDF Alt EPA ID: Not reported
TSDF Alt Name: Not reported
Waste Code Description: 331 - Off-specification, aged, or surplus organics
RCRA Code: Not reported
Meth Code: H141 - Storage, Bulking, And/Or Transfer Off Site--No Treatment/Reovery (H010-H129) Or (H131-H135)
Quantity Tons: 0.0025
Waste Quantity: 5
Quantity Unit: P

Map ID
Direction
Distance
Elevation

MAP FINDINGS

Site

Database(s)

EDR ID Number
EPA ID Number

SHARP MESA VISTA HOSPITAL (Continued)

S113136882

Additional Code 1:	Not reported
Additional Code 2:	Not reported
Additional Code 3:	Not reported
Additional Code 4:	Not reported
Additional Code 5:	Not reported
Shipment Date:	20130213
Creation Date:	7/30/2013 22:15:07
Receipt Date:	20130317
Manifest ID:	000594588JJK
Trans EPA ID:	CAD981412356
Trans Name:	PACIFIC TRANS ENV SERVICES INC
Trans 2 EPA ID:	MAD039322250
Trans 2 Name:	CLEAN HARBORS ENV SVCS
TSDf EPA ID:	ARD069748192
Trans Name:	CLEAN HARBORS (DORADO)
TSDf Alt EPA ID:	Not reported
TSDf Alt Name:	Not reported
Waste Code Description:	311 - Pharmaceutical waste
RCRA Code:	U075
Meth Code:	H040 - Incineration--Thermal Destruction Other Than Use As A Fuel
Quantity Tons:	0.006
Waste Quantity:	12
Quantity Unit:	P
Additional Code 1:	Not reported
Additional Code 2:	Not reported
Additional Code 3:	Not reported
Additional Code 4:	Not reported
Additional Code 5:	Not reported
Shipment Date:	20130213
Creation Date:	7/30/2013 22:15:07
Receipt Date:	20130317
Manifest ID:	000594588JJK
Trans EPA ID:	CAD981412356
Trans Name:	PACIFIC TRANS ENV SERVICES INC
Trans 2 EPA ID:	MAD039322250
Trans 2 Name:	CLEAN HARBORS ENV SVCS
TSDf EPA ID:	ARD069748192
Trans Name:	CLEAN HARBORS (DORADO)
TSDf Alt EPA ID:	Not reported
TSDf Alt Name:	Not reported
Waste Code Description:	311 - Pharmaceutical waste
RCRA Code:	U002
Meth Code:	H040 - Incineration--Thermal Destruction Other Than Use As A Fuel
Quantity Tons:	0.006
Waste Quantity:	12
Quantity Unit:	P
Additional Code 1:	D007
Additional Code 2:	D001
Additional Code 3:	Not reported
Additional Code 4:	Not reported
Additional Code 5:	Not reported
Shipment Date:	20130131
Creation Date:	4/17/2013 22:15:49
Receipt Date:	20130213

Map ID
Direction
Distance
Elevation

MAP FINDINGS

Site

Database(s)

EDR ID Number
EPA ID Number

SHARP MESA VISTA HOSPITAL (Continued)

S113136882

Manifest ID: 005036730FLE
Trans EPA ID: CAD980812978
Trans Name: ACTION CLEANING CORP
Trans 2 EPA ID: CAD028277036
Trans 2 Name: ASBURY ENVIRONMENTAL SERVICES
TSDf EPA ID: CAT080013352
Trans Name: DEMENNO / KERDOON
TSDf Alt EPA ID: Not reported
TSDf Alt Name: Not reported
Waste Code Description: 223 - Unspecified oil-containing waste
RCRA Code: Not reported
Meth Code: H039 - Other Recovery Of Reclamation For Reuse Including Acid
Regeneration, Organics Recovery Ect
Quantity Tons: 0.4587
Waste Quantity: 110
Quantity Unit: G
Additional Code 1: Not reported
Additional Code 2: Not reported
Additional Code 3: Not reported
Additional Code 4: Not reported
Additional Code 5: Not reported

Additional Info:

Year: 2011
Gen EPA ID: CAL000293335

Shipment Date: 20110826
Creation Date: 2/9/2012 20:30:13
Receipt Date: 20110901
Manifest ID: 008360284JJK
Trans EPA ID: CAD981412356
Trans Name: PACIFIC TRANS ENV SERVICES INC
Trans 2 EPA ID: Not reported
Trans 2 Name: Not reported
TSDf EPA ID: NVT330010000
Trans Name: US ECOLOGY INC
TSDf Alt EPA ID: Not reported
TSDf Alt Name: Not reported
Waste Code Description: 221 - Waste oil and mixed oil
RCRA Code: Not reported
Meth Code: H039 - Other Recovery Of Reclamation For Reuse Including Acid
Regeneration, Organics Recovery Ect
Quantity Tons: 0.0025
Waste Quantity: 5
Quantity Unit: P
Additional Code 1: Not reported
Additional Code 2: Not reported
Additional Code 3: Not reported
Additional Code 4: Not reported
Additional Code 5: Not reported

Shipment Date: 20110812
Creation Date: 2/7/2012 20:30:12
Receipt Date: 20110822
Manifest ID: 007822269JJK
Trans EPA ID: CAL000190758
Trans Name: JANUS CORPORATION

Map ID
Direction
Distance
Elevation

MAP FINDINGS

Site

Database(s)

EDR ID Number
EPA ID Number

SHARP MESA VISTA HOSPITAL (Continued)

S113136882

Trans 2 EPA ID: CAR000049064
Trans 2 Name: ECTI
TSDf EPA ID: AZC950823111
Trans Name: LA PAZ LANDFILL
TSDf Alt EPA ID: Not reported
TSDf Alt Name: Not reported
Waste Code Description: 151 - Asbestos-containing waste
RCRA Code: Not reported
Meth Code: H132 - Landfill Or Surface Impoundment That Will Be Closed As
Landfill(To Include On-Site Treatment And/Or Stabilization)

Quantity Tons: 4
Waste Quantity: 10
Quantity Unit: Y
Additional Code 1: Not reported
Additional Code 2: Not reported
Additional Code 3: Not reported
Additional Code 4: Not reported
Additional Code 5: Not reported

Shipment Date: 20110714
Creation Date: 9/1/2011 18:31:36
Receipt Date: 20110719
Manifest ID: 008382419JJK
Trans EPA ID: CAD982413262
Trans Name: EVERGREEN ENVIRONMENTAL SERVICES
Trans 2 EPA ID: Not reported
Trans 2 Name: Not reported
TSDf EPA ID: CAD981696420
Trans Name: EVERGREEN ENVIRONMENTAL SVCS
TSDf Alt EPA ID: Not reported
TSDf Alt Name: Not reported
Waste Code Description: 134 - Aqueous solution with <10% total organic residues
RCRA Code: Not reported
Meth Code: H141 - Storage, Bulking, And/Or Transfer Off Site--No
Treatment/Reovery (H010-H129) Or (H131-H135)

Quantity Tons: 0.063
Waste Quantity: 15
Quantity Unit: G
Additional Code 1: Not reported
Additional Code 2: Not reported
Additional Code 3: Not reported
Additional Code 4: Not reported
Additional Code 5: Not reported

Additional Info:

Year: 2005
Gen EPA ID: CAL000293335

Shipment Date: 20051229
Creation Date: 6/22/2006 18:32:03
Receipt Date: 20060103
Manifest ID: 23810235
Trans EPA ID: NJD080631369
Trans Name: ONYX ENVIRONMENTAL SERVICES LLC
Trans 2 EPA ID: Not reported
Trans 2 Name: Not reported
TSDf EPA ID: AZ0000337360

Map ID
Direction
Distance
Elevation

MAP FINDINGS

Site

Database(s)

EDR ID Number
EPA ID Number

SHARP MESA VISTA HOSPITAL (Continued)

S113136882

Trans Name: ONYX ENVIRONMENTAL SERVICES LLC
TSDf Alt EPA ID: AZ0000337360
TSDf Alt Name: Not reported
Waste Code Description: 261 - Not reported
RCRA Code: Not reported
Meth Code: R01 - Recycler
Quantity Tons: 3.35
Waste Quantity: 6700
Quantity Unit: P
Additional Code 1: Not reported
Additional Code 2: Not reported
Additional Code 3: Not reported
Additional Code 4: Not reported
Additional Code 5: Not reported

Shipment Date: 20051229
Creation Date: 6/22/2006 18:32:03
Receipt Date: 20060103
Manifest ID: 23810235
Trans EPA ID: NJD080631369
Trans Name: ONYX ENVIRONMENTAL SERVICES LLC
Trans 2 EPA ID: Not reported
Trans 2 Name: Not reported
TSDf EPA ID: AZ0000337360
Trans Name: ONYX ENVIRONMENTAL SERVICES LLC
TSDf Alt EPA ID: AZ0000337360
TSDf Alt Name: Not reported
Waste Code Description: 261 - Not reported
RCRA Code: Not reported
Meth Code: R01 - Recycler
Quantity Tons: 2.87
Waste Quantity: 5740
Quantity Unit: P
Additional Code 1: Not reported
Additional Code 2: Not reported
Additional Code 3: Not reported
Additional Code 4: Not reported
Additional Code 5: Not reported

Shipment Date: 20050823
Creation Date: 12/16/2005 18:31:03
Receipt Date: 20050826
Manifest ID: 23853903
Trans EPA ID: NJD080631369
Trans Name: ONYX ENVIRONMENTAL SVCS LLC
Trans 2 EPA ID: Not reported
Trans 2 Name: Not reported
TSDf EPA ID: CAD008302903
Trans Name: ONYX ENVIRONMENTAL SVCS LLC
TSDf Alt EPA ID: CAD008302903
TSDf Alt Name: Not reported
Waste Code Description: - Not reported
RCRA Code: Not reported
Meth Code: H01 - Transfer Station
Quantity Tons: 0.25
Waste Quantity: 500
Quantity Unit: P

Map ID
Direction
Distance
Elevation

MAP FINDINGS

Site

Database(s)

EDR ID Number
EPA ID Number

SHARP MESA VISTA HOSPITAL (Continued)

S113136882

Additional Code 1: Not reported
Additional Code 2: Not reported
Additional Code 3: Not reported
Additional Code 4: Not reported
Additional Code 5: Not reported

Shipment Date: 20050505
Creation Date: 8/17/2005 18:31:07
Receipt Date: 20050526
Manifest ID: 22086225
Trans EPA ID: CAL000252045
Trans Name: ASE CONTRACTING INC
Trans 2 EPA ID: CAD983668583
Trans 2 Name: CONSOLIDATED WASTE INDUSTRIES
TSDf EPA ID: AZC950823111
Trans Name: LA PAZ COUNTY LANDFILL
TSDf Alt EPA ID: Not reported
TSDf Alt Name: Not reported
Waste Code Description: 151 - Asbestos-containing waste
RCRA Code: Not reported
Meth Code: D80 - Disposal, Land Fill
Quantity Tons: 0.16856
Waste Quantity: 0.2
Quantity Unit: Y
Additional Code 1: Not reported
Additional Code 2: Not reported
Additional Code 3: Not reported
Additional Code 4: Not reported
Additional Code 5: Not reported

Additional Info:

Year: 2016
Gen EPA ID: CAL000293335

Shipment Date: 20150921
Creation Date: 2/9/2016 22:15:26
Receipt Date: 20150924
Manifest ID: 000346367JJK
Trans EPA ID: CAR000049064
Trans Name: ECTI
Trans 2 EPA ID: Not reported
Trans 2 Name: Not reported
TSDf EPA ID: AZC950823111
Trans Name: LA PAZ COUNTY LANDFILL
TSDf Alt EPA ID: Not reported
TSDf Alt Name: Not reported
Waste Code Description: 151 - Asbestos-containing waste
RCRA Code: Not reported
Meth Code: H132 - Landfill Or Surface Impoundment That Will Be Closed As Landfill(To Include On-Site Treatment And/Or Stabilization)

Quantity Tons: 5.75
Waste Quantity: 25
Quantity Unit: Y
Additional Code 1: Not reported
Additional Code 2: Not reported
Additional Code 3: Not reported
Additional Code 4: Not reported

Map ID
Direction
Distance
Elevation

MAP FINDINGS

Site

Database(s)

EDR ID Number
EPA ID Number

SHARP MESA VISTA HOSPITAL (Continued)

S113136882

Additional Code 5:	Not reported
Shipment Date:	20150728
Creation Date:	2/4/2016 22:15:36
Receipt Date:	20150729
Manifest ID:	004632477FLE
Trans EPA ID:	CAR000049064
Trans Name:	ECTI
Trans 2 EPA ID:	Not reported
Trans 2 Name:	Not reported
TSDf EPA ID:	AZC950823111
Trans Name:	LA PAZ COUNTY LANDFILL
TSDf Alt EPA ID:	Not reported
TSDf Alt Name:	Not reported
Waste Code Description:	151 - Asbestos-containing waste
RCRA Code:	Not reported
Meth Code:	H132 - Landfill Or Surface Impoundment That Will Be Closed As Landfill(To Include On-Site Treatment And/Or Stabilization)
Quantity Tons:	0.69
Waste Quantity:	3
Quantity Unit:	Y
Additional Code 1:	Not reported
Additional Code 2:	Not reported
Additional Code 3:	Not reported
Additional Code 4:	Not reported
Additional Code 5:	Not reported
Shipment Date:	20150605
Creation Date:	11/9/2015 22:15:17
Receipt Date:	20150610
Manifest ID:	007650722FLE
Trans EPA ID:	CAR000049064
Trans Name:	ECTI
Trans 2 EPA ID:	Not reported
Trans 2 Name:	Not reported
TSDf EPA ID:	AZC950823111
Trans Name:	LA PAZ COUNTY LANDFILL
TSDf Alt EPA ID:	Not reported
TSDf Alt Name:	Not reported
Waste Code Description:	151 - Asbestos-containing waste
RCRA Code:	Not reported
Meth Code:	H132 - Landfill Or Surface Impoundment That Will Be Closed As Landfill(To Include On-Site Treatment And/Or Stabilization)
Quantity Tons:	9.2
Waste Quantity:	40
Quantity Unit:	Y
Additional Code 1:	Not reported
Additional Code 2:	Not reported
Additional Code 3:	Not reported
Additional Code 4:	Not reported
Additional Code 5:	Not reported
Shipment Date:	20150417
Creation Date:	9/10/2015 22:15:09
Receipt Date:	20150501
Manifest ID:	000346335JJK
Trans EPA ID:	CAR000170399

Map ID
Direction
Distance
Elevation

MAP FINDINGS

Site

Database(s)

EDR ID Number
EPA ID Number

SHARP MESA VISTA HOSPITAL (Continued)

S113136882

Trans Name:	ASE CONTRACTING INC
Trans 2 EPA ID:	CAR000049064
Trans 2 Name:	ECTI
TSDf EPA ID:	AZC950823111
Trans Name:	LA PAZ COUNTY LANDFILL
TSDf Alt EPA ID:	Not reported
TSDf Alt Name:	Not reported
Waste Code Description:	151 - Asbestos-containing waste
RCRA Code:	Not reported
Meth Code:	H132 - Landfill Or Surface Impoundment That Will Be Closed As Landfill(To Include On-Site Treatment And/Or Stabilization)
Quantity Tons:	2.99
Waste Quantity:	13
Quantity Unit:	Y
Additional Code 1:	Not reported
Additional Code 2:	Not reported
Additional Code 3:	Not reported
Additional Code 4:	Not reported
Additional Code 5:	Not reported
Shipment Date:	20150309
Creation Date:	5/20/2015 22:15:07
Receipt Date:	20150319
Manifest ID:	014433179JJK
Trans EPA ID:	MNS000110924
Trans Name:	STERICYCLE SPECIALTY WASTE SOLUTIONS INC (LA)
Trans 2 EPA ID:	Not reported
Trans 2 Name:	Not reported
TSDf EPA ID:	CAD008364432
Trans Name:	RHO-CHEM LLC
TSDf Alt EPA ID:	Not reported
TSDf Alt Name:	Not reported
Waste Code Description:	331 - Off-specification, aged, or surplus organics
RCRA Code:	D001
Meth Code:	H141 - Storage, Bulking, And/Or Transfer Off Site--No Treatment/Reovery (H010-H129) Or (H131-H135)
Quantity Tons:	0.0085
Waste Quantity:	17
Quantity Unit:	P
Additional Code 1:	Not reported
Additional Code 2:	Not reported
Additional Code 3:	Not reported
Additional Code 4:	Not reported
Additional Code 5:	Not reported
Shipment Date:	20150309
Creation Date:	5/20/2015 22:15:07
Receipt Date:	20150319
Manifest ID:	014433179JJK
Trans EPA ID:	MNS000110924
Trans Name:	STERICYCLE SPECIALTY WASTE SOLUTIONS INC (LA)
Trans 2 EPA ID:	Not reported
Trans 2 Name:	Not reported
TSDf EPA ID:	CAD008364432
Trans Name:	RHO-CHEM LLC
TSDf Alt EPA ID:	Not reported
TSDf Alt Name:	Not reported

Map ID
Direction
Distance
Elevation

MAP FINDINGS

Site

Database(s)

EDR ID Number
EPA ID Number

SHARP MESA VISTA HOSPITAL (Continued)

S113136882

Waste Code Description: 311 - Pharmaceutical waste
RCRA Code: D024
Meth Code: H141 - Storage, Bulking, And/Or Transfer Off Site--No Treatment/Reovery (H010-H129) Or (H131-H135)
Quantity Tons: 0.0055
Waste Quantity: 11
Quantity Unit: P
Additional Code 1: D011
Additional Code 2: D010
Additional Code 3: D009
Additional Code 4: D007
Additional Code 5: Not reported

Additional Info:

Year: 2010
Gen EPA ID: CAL000293335

Shipment Date: 20101111
Creation Date: 5/20/2011 18:30:13
Receipt Date: 20101118
Manifest ID: 006558599JJK
Trans EPA ID: CAD981412356
Trans Name: PACIFIC TRANS ENV SERVICES INC
Trans 2 EPA ID: Not reported
Trans 2 Name: Not reported
TSDf EPA ID: NVT330010000
Trans Name: US ECOLOGY INC
TSDf Alt EPA ID: Not reported
TSDf Alt Name: Not reported
Waste Code Description: 261 - Not reported
RCRA Code: Not reported
Meth Code: H132 - Landfill Or Surface Impoundment That Will Be Closed As Landfill(To Include On-Site Treatment And/Or Stabilization)
Quantity Tons: 0.01653
Waste Quantity: 15
Quantity Unit: K
Additional Code 1: Not reported
Additional Code 2: Not reported
Additional Code 3: Not reported
Additional Code 4: Not reported
Additional Code 5: Not reported

Shipment Date: 20100302
Creation Date: 5/27/2010 18:30:45
Receipt Date: 20100310
Manifest ID: 006128785JJK
Trans EPA ID: CAD982413262
Trans Name: EVERGREEN ENVIRONMENTAL SERVICES
Trans 2 EPA ID: Not reported
Trans 2 Name: Not reported
TSDf EPA ID: CAD981696420
Trans Name: EVERGREEN ENVIRONMENTAL SVCS
TSDf Alt EPA ID: Not reported
TSDf Alt Name: Not reported
Waste Code Description: 134 - Aqueous solution with <10% total organic residues
RCRA Code: Not reported
Meth Code: H141 - Storage, Bulking, And/Or Transfer Off Site--No

Map ID
Direction
Distance
Elevation

MAP FINDINGS

Site

Database(s)

EDR ID Number
EPA ID Number

SHARP MESA VISTA HOSPITAL (Continued)

S113136882

Treatment/Reovery (H010-H129) Or (H131-H135)
Quantity Tons: 0.0252
Waste Quantity: 6
Quantity Unit: G
Additional Code 1: Not reported
Additional Code 2: Not reported
Additional Code 3: Not reported
Additional Code 4: Not reported
Additional Code 5: Not reported

Additional Info:

Year: 2008
Gen EPA ID: CAL000293335

Shipment Date: 20080929
Creation Date: 11/17/2008 18:30:18
Receipt Date: 20081007
Manifest ID: 000166064VES
Trans EPA ID: NJD080631369
Trans Name: VEOLIA ES TECHNICAL SOLUTIONS
Trans 2 EPA ID: Not reported
Trans 2 Name: Not reported
TSDf EPA ID: CAD008302903
Trans Name: VEOLIA ES TECHNICAL SOLUTIONS LLC
TSDf Alt EPA ID: Not reported
TSDf Alt Name: Not reported
Waste Code Description: 181 - Other inorganic solid waste Organics
RCRA Code: Not reported
Meth Code: H141 - Storage, Bulking, And/Or Transfer Off Site--No
Treatment/Reovery (H010-H129) Or (H131-H135)

Quantity Tons: 0.02
Waste Quantity: 40
Quantity Unit: P
Additional Code 1: Not reported
Additional Code 2: Not reported
Additional Code 3: Not reported
Additional Code 4: Not reported
Additional Code 5: Not reported

Shipment Date: 20080929
Creation Date: 11/17/2008 18:30:18
Receipt Date: 20081007
Manifest ID: 000166064VES
Trans EPA ID: NJD080631369
Trans Name: VEOLIA ES TECHNICAL SOLUTIONS
Trans 2 EPA ID: Not reported
Trans 2 Name: Not reported
TSDf EPA ID: CAD008302903
Trans Name: VEOLIA ES TECHNICAL SOLUTIONS LLC
TSDf Alt EPA ID: Not reported
TSDf Alt Name: Not reported
Waste Code Description: 352 - Other organic solids
RCRA Code: Not reported
Meth Code: H141 - Storage, Bulking, And/Or Transfer Off Site--No
Treatment/Reovery (H010-H129) Or (H131-H135)

Quantity Tons: 0.04
Waste Quantity: 80

Map ID
Direction
Distance
Elevation

MAP FINDINGS

Site

Database(s)

EDR ID Number
EPA ID Number

SHARP MESA VISTA HOSPITAL (Continued)

S113136882

Quantity Unit:	P
Additional Code 1:	Not reported
Additional Code 2:	Not reported
Additional Code 3:	Not reported
Additional Code 4:	Not reported
Additional Code 5:	Not reported
Shipment Date:	20080929
Creation Date:	11/17/2008 18:30:18
Receipt Date:	20081007
Manifest ID:	000166064VES
Trans EPA ID:	NJD080631369
Trans Name:	VEOLIA ES TECHNICAL SOLUTIONS
Trans 2 EPA ID:	Not reported
Trans 2 Name:	Not reported
TSDf EPA ID:	CAD008302903
Trans Name:	VEOLIA ES TECHNICAL SOLUTIONS LLC
TSDf Alt EPA ID:	Not reported
TSDf Alt Name:	Not reported
Waste Code Description:	181 - Other inorganic solid waste Organics
RCRA Code:	Not reported
Meth Code:	H141 - Storage, Bulking, And/Or Transfer Off Site--No Treatment/Reovery (H010-H129) Or (H131-H135)
Quantity Tons:	0.09
Waste Quantity:	180
Quantity Unit:	P
Additional Code 1:	Not reported
Additional Code 2:	Not reported
Additional Code 3:	Not reported
Additional Code 4:	Not reported
Additional Code 5:	Not reported
Additional Info:	
Year:	2014
Gen EPA ID:	CAL000293335
Shipment Date:	20141017
Creation Date:	3/5/2015 22:15:08
Receipt Date:	20141020
Manifest ID:	007653252FLE
Trans EPA ID:	CAR000049064
Trans Name:	ECTI
Trans 2 EPA ID:	Not reported
Trans 2 Name:	Not reported
TSDf EPA ID:	AZC950823111
Trans Name:	LA PAZ COUNTY LANDFILL
TSDf Alt EPA ID:	Not reported
TSDf Alt Name:	Not reported
Waste Code Description:	151 - Asbestos-containing waste
RCRA Code:	Not reported
Meth Code:	H132 - Landfill Or Surface Impoundment That Will Be Closed As Landfill(To Include On-Site Treatment And/Or Stabilization)
Quantity Tons:	1.84
Waste Quantity:	8
Quantity Unit:	Y
Additional Code 1:	Not reported
Additional Code 2:	Not reported

Map ID
Direction
Distance
Elevation

MAP FINDINGS

Site

Database(s)

EDR ID Number
EPA ID Number

SHARP MESA VISTA HOSPITAL (Continued)

S113136882

Additional Code 3:	Not reported
Additional Code 4:	Not reported
Additional Code 5:	Not reported
Shipment Date:	20140926
Creation Date:	2/13/2015 22:15:12
Receipt Date:	20141003
Manifest ID:	007653068FLE
Trans EPA ID:	CAR000049064
Trans Name:	ECTI
Trans 2 EPA ID:	Not reported
Trans 2 Name:	Not reported
TSDf EPA ID:	AZC950823111
Trans Name:	LA PAZ COUNTY LANDFILL
TSDf Alt EPA ID:	Not reported
TSDf Alt Name:	Not reported
Waste Code Description:	151 - Asbestos-containing waste
RCRA Code:	Not reported
Meth Code:	H132 - Landfill Or Surface Impoundment That Will Be Closed As Landfill(To Include On-Site Treatment And/Or Stabilization)
Quantity Tons:	1.84
Waste Quantity:	8
Quantity Unit:	Y
Additional Code 1:	Not reported
Additional Code 2:	Not reported
Additional Code 3:	Not reported
Additional Code 4:	Not reported
Additional Code 5:	Not reported
Shipment Date:	20140821
Creation Date:	1/26/2015 22:15:30
Receipt Date:	20140827
Manifest ID:	007655425FLE
Trans EPA ID:	CAR000049064
Trans Name:	ECTI
Trans 2 EPA ID:	Not reported
Trans 2 Name:	Not reported
TSDf EPA ID:	AZC950823111
Trans Name:	LA PAZ COUNTY LANDFILL
TSDf Alt EPA ID:	Not reported
TSDf Alt Name:	Not reported
Waste Code Description:	151 - Asbestos-containing waste
RCRA Code:	Not reported
Meth Code:	H132 - Landfill Or Surface Impoundment That Will Be Closed As Landfill(To Include On-Site Treatment And/Or Stabilization)
Quantity Tons:	9.2
Waste Quantity:	40
Quantity Unit:	Y
Additional Code 1:	Not reported
Additional Code 2:	Not reported
Additional Code 3:	Not reported
Additional Code 4:	Not reported
Additional Code 5:	Not reported
Shipment Date:	20140318
Creation Date:	8/10/2014 22:15:05
Receipt Date:	20140403

Map ID
Direction
Distance
Elevation

MAP FINDINGS

Site

Database(s)

EDR ID Number
EPA ID Number

SHARP MESA VISTA HOSPITAL (Continued)

S113136882

Manifest ID: 012952936JJK
Trans EPA ID: MNS000110924
Trans Name: STERICYCLE SPECIALTY WASTE SOLUTIONS INC (LA)
Trans 2 EPA ID: MAD039322250
Trans 2 Name: CLEAN HARBORS ENV SVCS
TSDf EPA ID: UTD981552177
Trans Name: CLEAN HARBORS ARAGONITE LLC
TSDf Alt EPA ID: Not reported
TSDf Alt Name: Not reported
Waste Code Description: 311 - Pharmaceutical waste
RCRA Code: D024
Meth Code: H040 - Incineration--Thermal Destruction Other Than Use As A Fuel
Quantity Tons: 0.0055
Waste Quantity: 11
Quantity Unit: P
Additional Code 1: D011
Additional Code 2: D010
Additional Code 3: D009
Additional Code 4: D007
Additional Code 5: Not reported

Shipment Date: 20140318
Creation Date: 4/30/2014 22:15:24
Receipt Date: 20140326
Manifest ID: 012952937JJK
Trans EPA ID: MNS000110924
Trans Name: STERICYCLE SPECIALTY WASTE SOLUTIONS INC (LA)
Trans 2 EPA ID: Not reported
Trans 2 Name: Not reported
TSDf EPA ID: CAD044429835
Trans Name: CLEAN HARBORS WILMINGTON LLC
TSDf Alt EPA ID: Not reported
TSDf Alt Name: Not reported
Waste Code Description: 331 - Off-specification, aged, or surplus organics
RCRA Code: D001
Meth Code: H141 - Storage, Bulking, And/Or Transfer Off Site--No Treatment/Reovery (H010-H129) Or (H131-H135)
Quantity Tons: 0.003
Waste Quantity: 6
Quantity Unit: P
Additional Code 1: Not reported
Additional Code 2: Not reported
Additional Code 3: Not reported
Additional Code 4: Not reported
Additional Code 5: Not reported

Shipment Date: 20140117
Creation Date: 6/9/2014 22:15:05
Receipt Date: 20140124
Manifest ID: 005778109FLE
Trans EPA ID: CAR000049064
Trans Name: ECTI
Trans 2 EPA ID: Not reported
Trans 2 Name: Not reported
TSDf EPA ID: AZC950823111
Trans Name: LA PAZ COUNTY LANDFILL
TSDf Alt EPA ID: Not reported

Map ID
Direction
Distance
Elevation

MAP FINDINGS

Site

Database(s)

EDR ID Number
EPA ID Number

SHARP MESA VISTA HOSPITAL (Continued)

S113136882

TSDF Alt Name: Not reported
Waste Code Description: 151 - Asbestos-containing waste
RCRA Code: Not reported
Meth Code: H132 - Landfill Or Surface Impoundment That Will Be Closed As Landfill(To Include On-Site Treatment And/Or Stabilization)
Quantity Tons: 16
Waste Quantity: 40
Quantity Unit: Y
Additional Code 1: Not reported
Additional Code 2: Not reported
Additional Code 3: Not reported
Additional Code 4: Not reported
Additional Code 5: Not reported

Additional Info:

Year: 2017
Gen EPA ID: CAL000293335

Shipment Date: 20171102
Creation Date: 5/30/2018 18:33:30
Receipt Date: 20171109
Manifest ID: 018039537JJK
Trans EPA ID: MNS000110924
Trans Name: STERICYCLE SPECIALTY WASTE SOLUTIONS INC (LA)
Trans 2 EPA ID: Not reported
Trans 2 Name: Not reported
TSDF EPA ID: CAD008364432
Trans Name: RHO-CHEM LLC
TSDF Alt EPA ID: Not reported
TSDF Alt Name: Not reported
Waste Code Description: 311 - Pharmaceutical waste
RCRA Code: D024
Meth Code: H141 - Storage, Bulking, And/Or Transfer Off Site--No Treatment/Reovery (H010-H129) Or (H131-H135)
Quantity Tons: 0.0085
Waste Quantity: 17
Quantity Unit: P
Additional Code 1: D011
Additional Code 2: D010
Additional Code 3: D009
Additional Code 4: D007
Additional Code 5: Not reported

Shipment Date: 20171102
Creation Date: 5/30/2018 18:33:30
Receipt Date: 20171109
Manifest ID: 018039537JJK
Trans EPA ID: MNS000110924
Trans Name: STERICYCLE SPECIALTY WASTE SOLUTIONS INC (LA)
Trans 2 EPA ID: Not reported
Trans 2 Name: Not reported
TSDF EPA ID: CAD008364432
Trans Name: RHO-CHEM LLC
TSDF Alt EPA ID: Not reported
TSDF Alt Name: Not reported
Waste Code Description: 331 - Off-specification, aged, or surplus organics
RCRA Code: D001

Map ID
Direction
Distance
Elevation

MAP FINDINGS

Site

Database(s)

EDR ID Number
EPA ID Number

SHARP MESA VISTA HOSPITAL (Continued)

S113136882

Meth Code: H141 - Storage, Bulking, And/Or Transfer Off Site--No Treatment/Reovery (H010-H129) Or (H131-H135)

Quantity Tons: 0.01
Waste Quantity: 20
Quantity Unit: P
Additional Code 1: Not reported
Additional Code 2: Not reported
Additional Code 3: Not reported
Additional Code 4: Not reported
Additional Code 5: Not reported

Shipment Date: 20170802
Creation Date: 7/27/2018 18:30:12
Receipt Date: 20170809
Manifest ID: 000346448JJK
Trans EPA ID: CAR000170399
Trans Name: ASE CONTRACTING INC
Trans 2 EPA ID: CAR000049064
Trans 2 Name: ECTI
TSDf EPA ID: AZC950823111
Trans Name: LA PAZ COUNTY LANDFILL
TSDf Alt EPA ID: Not reported
TSDf Alt Name: Not reported
Waste Code Description: 151 - Asbestos-containing waste
RCRA Code: Not reported
Meth Code: H132 - Landfill Or Surface Impoundment That Will Be Closed As Landfill(To Include On-Site Treatment And/Or Stabilization)

Quantity Tons: 3.45
Waste Quantity: 15
Quantity Unit: Y
Additional Code 1: Not reported
Additional Code 2: Not reported
Additional Code 3: Not reported
Additional Code 4: Not reported
Additional Code 5: Not reported

Shipment Date: 20170328
Creation Date: 5/25/2017 18:31:11
Receipt Date: 20170406
Manifest ID: 016987343JJK
Trans EPA ID: MNS000110924
Trans Name: STERICYCLE SPECIALTY WASTE SOLUTIONS INC (LA)
Trans 2 EPA ID: Not reported
Trans 2 Name: Not reported
TSDf EPA ID: CAD008364432
Trans Name: RHO-CHEM LLC
TSDf Alt EPA ID: Not reported
TSDf Alt Name: Not reported
Waste Code Description: 331 - Off-specification, aged, or surplus organics
RCRA Code: D001
Meth Code: H141 - Storage, Bulking, And/Or Transfer Off Site--No Treatment/Reovery (H010-H129) Or (H131-H135)

Quantity Tons: 0.0055
Waste Quantity: 11
Quantity Unit: P
Additional Code 1: Not reported
Additional Code 2: Not reported

Map ID
Direction
Distance
Elevation

MAP FINDINGS

Site

Database(s)

EDR ID Number
EPA ID Number

SHARP MESA VISTA HOSPITAL (Continued)

S113136882

Additional Code 3:	Not reported
Additional Code 4:	Not reported
Additional Code 5:	Not reported
Shipment Date:	20170328
Creation Date:	5/25/2017 18:31:11
Receipt Date:	20170406
Manifest ID:	016987343JJK
Trans EPA ID:	MNS000110924
Trans Name:	STERICYCLE SPECIALTY WASTE SOLUTIONS INC (LA)
Trans 2 EPA ID:	Not reported
Trans 2 Name:	Not reported
TSDf EPA ID:	CAD008364432
Trans Name:	RHO-CHEM LLC
TSDf Alt EPA ID:	Not reported
TSDf Alt Name:	Not reported
Waste Code Description:	311 - Pharmaceutical waste
RCRA Code:	D024
Meth Code:	H141 - Storage, Bulking, And/Or Transfer Off Site--No Treatment/Reovery (H010-H129) Or (H131-H135)
Quantity Tons:	0.0095
Waste Quantity:	19
Quantity Unit:	P
Additional Code 1:	D011
Additional Code 2:	D010
Additional Code 3:	D009
Additional Code 4:	D007
Additional Code 5:	Not reported
Additional Info:	
Year:	2007
Gen EPA ID:	CAL000293335
Shipment Date:	20071012
Creation Date:	3/18/2008 18:30:24
Receipt Date:	20071031
Manifest ID:	000099778VES
Trans EPA ID:	NJD080631369
Trans Name:	VEOLIA ES TECHNICAL SOLUTIONS
Trans 2 EPA ID:	Not reported
Trans 2 Name:	Not reported
TSDf EPA ID:	AZ0000337360
Trans Name:	VEOLIA ES TECHNICAL SOLUTIONS
TSDf Alt EPA ID:	Not reported
TSDf Alt Name:	Not reported
Waste Code Description:	181 - Other inorganic solid waste Organics
RCRA Code:	Not reported
Meth Code:	H141 - Storage, Bulking, And/Or Transfer Off Site--No Treatment/Reovery (H010-H129) Or (H131-H135)
Quantity Tons:	0.02
Waste Quantity:	40
Quantity Unit:	P
Additional Code 1:	Not reported
Additional Code 2:	Not reported
Additional Code 3:	Not reported
Additional Code 4:	Not reported
Additional Code 5:	Not reported

Map ID
Direction
Distance
Elevation

MAP FINDINGS

Site

Database(s)

EDR ID Number
EPA ID Number

SHARP MESA VISTA HOSPITAL (Continued)

S113136882

Shipment Date: 20070411
Creation Date: 8/29/2007 18:30:21
Receipt Date: 20070427
Manifest ID: 000045872VES
Trans EPA ID: NJD080631369
Trans Name: VEOLIA ES TECHNICAL SOLUTIONS
Trans 2 EPA ID: Not reported
Trans 2 Name: Not reported
TSDf EPA ID: CAD008302903
Trans Name: VEOLIA ES TECHNICAL SOLUTIONS LLC
TSDf Alt EPA ID: Not reported
TSDf Alt Name: Not reported
Waste Code Description: 181 - Other inorganic solid waste Organics
RCRA Code: Not reported
Meth Code: H141 - Storage, Bulking, And/Or Transfer Off Site--No Treatment/Reovery (H010-H129) Or (H131-H135)

Quantity Tons: 0.02
Waste Quantity: 40
Quantity Unit: P
Additional Code 1: Not reported
Additional Code 2: Not reported
Additional Code 3: Not reported
Additional Code 4: Not reported
Additional Code 5: Not reported

Shipment Date: 20070411
Creation Date: 8/29/2007 18:30:21
Receipt Date: 20070427
Manifest ID: 000045872VES
Trans EPA ID: NJD080631369
Trans Name: VEOLIA ES TECHNICAL SOLUTIONS
Trans 2 EPA ID: Not reported
Trans 2 Name: Not reported
TSDf EPA ID: CAD008302903
Trans Name: VEOLIA ES TECHNICAL SOLUTIONS LLC
TSDf Alt EPA ID: Not reported
TSDf Alt Name: Not reported
Waste Code Description: 331 - Off-specification, aged, or surplus organics
RCRA Code: P004
Meth Code: H141 - Storage, Bulking, And/Or Transfer Off Site--No Treatment/Reovery (H010-H129) Or (H131-H135)

Quantity Tons: 0.03
Waste Quantity: 60
Quantity Unit: P
Additional Code 1: U129
Additional Code 2: U036
Additional Code 3: D013
Additional Code 4: D001
Additional Code 5: Not reported

Additional Info:
Year: 2015
Gen EPA ID: CAL000293335

Shipment Date: 20150921
Creation Date: 2/9/2016 22:15:26
Receipt Date: 20150924

Map ID
Direction
Distance
Elevation

MAP FINDINGS

Site

Database(s)

EDR ID Number
EPA ID Number

SHARP MESA VISTA HOSPITAL (Continued)

S113136882

Manifest ID: 000346367JJK
Trans EPA ID: CAR000049064
Trans Name: ECTI
Trans 2 EPA ID: Not reported
Trans 2 Name: Not reported
TSDf EPA ID: AZC950823111
Trans Name: LA PAZ COUNTY LANDFILL
TSDf Alt EPA ID: Not reported
TSDf Alt Name: Not reported
Waste Code Description: 151 - Asbestos-containing waste
RCRA Code: Not reported
Meth Code: H132 - Landfill Or Surface Impoundment That Will Be Closed As
Landfill(To Include On-Site Treatment And/Or Stabilization)
Quantity Tons: 5.75
Waste Quantity: 25
Quantity Unit: Y
Additional Code 1: Not reported
Additional Code 2: Not reported
Additional Code 3: Not reported
Additional Code 4: Not reported
Additional Code 5: Not reported
Shipment Date: 20150728
Creation Date: 2/4/2016 22:15:36
Receipt Date: 20150729
Manifest ID: 004632477FLE
Trans EPA ID: CAR000049064
Trans Name: ECTI
Trans 2 EPA ID: Not reported
Trans 2 Name: Not reported
TSDf EPA ID: AZC950823111
Trans Name: LA PAZ COUNTY LANDFILL
TSDf Alt EPA ID: Not reported
TSDf Alt Name: Not reported
Waste Code Description: 151 - Asbestos-containing waste
RCRA Code: Not reported
Meth Code: H132 - Landfill Or Surface Impoundment That Will Be Closed As
Landfill(To Include On-Site Treatment And/Or Stabilization)
Quantity Tons: 0.69
Waste Quantity: 3
Quantity Unit: Y
Additional Code 1: Not reported
Additional Code 2: Not reported
Additional Code 3: Not reported
Additional Code 4: Not reported
Additional Code 5: Not reported
Shipment Date: 20150605
Creation Date: 11/9/2015 22:15:17
Receipt Date: 20150610
Manifest ID: 007650722FLE
Trans EPA ID: CAR000049064
Trans Name: ECTI
Trans 2 EPA ID: Not reported
Trans 2 Name: Not reported
TSDf EPA ID: AZC950823111
Trans Name: LA PAZ COUNTY LANDFILL

Map ID
Direction
Distance
Elevation

MAP FINDINGS

Site

Database(s)

EDR ID Number
EPA ID Number

SHARP MESA VISTA HOSPITAL (Continued)

S113136882

TSDF Alt EPA ID: Not reported
TSDF Alt Name: Not reported
Waste Code Description: 151 - Asbestos-containing waste
RCRA Code: Not reported
Meth Code: H132 - Landfill Or Surface Impoundment That Will Be Closed As Landfill(To Include On-Site Treatment And/Or Stabilization)
Quantity Tons: 9.2
Waste Quantity: 40
Quantity Unit: Y
Additional Code 1: Not reported
Additional Code 2: Not reported
Additional Code 3: Not reported
Additional Code 4: Not reported
Additional Code 5: Not reported

Shipment Date: 20150417
Creation Date: 9/10/2015 22:15:09
Receipt Date: 20150501
Manifest ID: 000346335JJK
Trans EPA ID: CAR000170399
Trans Name: ASE CONTRACTING INC
Trans 2 EPA ID: CAR000049064
Trans 2 Name: ECTI
TSDF EPA ID: AZC950823111
Trans Name: LA PAZ COUNTY LANDFILL
TSDF Alt EPA ID: Not reported
TSDF Alt Name: Not reported
Waste Code Description: 151 - Asbestos-containing waste
RCRA Code: Not reported
Meth Code: H132 - Landfill Or Surface Impoundment That Will Be Closed As Landfill(To Include On-Site Treatment And/Or Stabilization)
Quantity Tons: 2.99
Waste Quantity: 13
Quantity Unit: Y
Additional Code 1: Not reported
Additional Code 2: Not reported
Additional Code 3: Not reported
Additional Code 4: Not reported
Additional Code 5: Not reported

Shipment Date: 20150309
Creation Date: 5/20/2015 22:15:07
Receipt Date: 20150319
Manifest ID: 014433179JJK
Trans EPA ID: MNS000110924
Trans Name: STERICYCLE SPECIALTY WASTE SOLUTIONS INC (LA)
Trans 2 EPA ID: Not reported
Trans 2 Name: Not reported
TSDF EPA ID: CAD008364432
Trans Name: RHO-CHEM LLC
TSDF Alt EPA ID: Not reported
TSDF Alt Name: Not reported
Waste Code Description: 331 - Off-specification, aged, or surplus organics
RCRA Code: D001
Meth Code: H141 - Storage, Bulking, And/Or Transfer Off Site--No Treatment/Reovery (H010-H129) Or (H131-H135)
Quantity Tons: 0.0085

Map ID
Direction
Distance
Elevation

MAP FINDINGS

Site

Database(s)

EDR ID Number
EPA ID Number

SHARP MESA VISTA HOSPITAL (Continued)

S113136882

Waste Quantity: 17
Quantity Unit: P
Additional Code 1: Not reported
Additional Code 2: Not reported
Additional Code 3: Not reported
Additional Code 4: Not reported
Additional Code 5: Not reported

Shipment Date: 20150309
Creation Date: 5/20/2015 22:15:07
Receipt Date: 20150319
Manifest ID: 014433179JJK
Trans EPA ID: MNS000110924
Trans Name: STERICYCLE SPECIALTY WASTE SOLUTIONS INC (LA)
Trans 2 EPA ID: Not reported
Trans 2 Name: Not reported
TSDf EPA ID: CAD008364432
Trans Name: RHO-CHEM LLC
TSDf Alt EPA ID: Not reported
TSDf Alt Name: Not reported
Waste Code Description: 311 - Pharmaceutical waste
RCRA Code: D024
Meth Code: H141 - Storage, Bulking, And/Or Transfer Off Site--No Treatment/Reovery (H010-H129) Or (H131-H135)

Quantity Tons: 0.0055
Waste Quantity: 11
Quantity Unit: P
Additional Code 1: D011
Additional Code 2: D010
Additional Code 3: D009
Additional Code 4: D007
Additional Code 5: Not reported

Additional Info:
Year: 2006
Gen EPA ID: CAL000293335

Shipment Date: 20060914
Creation Date: 3/30/2007 13:31:29
Receipt Date: 20060929
Manifest ID: 000048138VES
Trans EPA ID: NJD080631369
Trans Name: VEOLIA ES TECHNICAL SOLUTIONS
Trans 2 EPA ID: Not reported
Trans 2 Name: Not reported
TSDf EPA ID: CAD008302903
Trans Name: VEOLIA ES TECHNICAL SOLUTIONS LLC
TSDf Alt EPA ID: Not reported
TSDf Alt Name: Not reported
Waste Code Description: 331 - Off-specification, aged, or surplus organics
RCRA Code: P004
Meth Code: H141 - Storage, Bulking, And/Or Transfer Off Site--No Treatment/Reovery (H010-H129) Or (H131-H135)

Quantity Tons: 0.1
Waste Quantity: 200
Quantity Unit: P
Additional Code 1: U129

Map ID
Direction
Distance
Elevation

MAP FINDINGS

Site

Database(s)

EDR ID Number
EPA ID Number

SHARP MESA VISTA HOSPITAL (Continued)

S113136882

Additional Code 2:	U036
Additional Code 3:	D020
Additional Code 4:	D013
Additional Code 5:	Not reported
Shipment Date:	20060914
Creation Date:	3/30/2007 13:31:29
Receipt Date:	20060929
Manifest ID:	000048138VES
Trans EPA ID:	NJD080631369
Trans Name:	VEOLIA ES TECHNICAL SOLUTIONS
Trans 2 EPA ID:	Not reported
Trans 2 Name:	Not reported
TSDf EPA ID:	CAD008302903
Trans Name:	VEOLIA ES TECHNICAL SOLUTIONS LLC
TSDf Alt EPA ID:	Not reported
TSDf Alt Name:	Not reported
Waste Code Description:	551 - Laboratory waste chemicals 561 Detergent and soap
RCRA Code:	D002
Meth Code:	H141 - Storage, Bulking, And/Or Transfer Off Site--No Treatment/Reovery (H010-H129) Or (H131-H135)
Quantity Tons:	0.005
Waste Quantity:	10
Quantity Unit:	P
Additional Code 1:	Not reported
Additional Code 2:	Not reported
Additional Code 3:	Not reported
Additional Code 4:	Not reported
Additional Code 5:	Not reported
Shipment Date:	20060914
Creation Date:	3/30/2007 13:31:29
Receipt Date:	20060929
Manifest ID:	000048138VES
Trans EPA ID:	NJD080631369
Trans Name:	VEOLIA ES TECHNICAL SOLUTIONS
Trans 2 EPA ID:	Not reported
Trans 2 Name:	Not reported
TSDf EPA ID:	CAD008302903
Trans Name:	VEOLIA ES TECHNICAL SOLUTIONS LLC
TSDf Alt EPA ID:	Not reported
TSDf Alt Name:	Not reported
Waste Code Description:	181 - Other inorganic solid waste Organics
RCRA Code:	Not reported
Meth Code:	H141 - Storage, Bulking, And/Or Transfer Off Site--No Treatment/Reovery (H010-H129) Or (H131-H135)
Quantity Tons:	0.12
Waste Quantity:	240
Quantity Unit:	P
Additional Code 1:	Not reported
Additional Code 2:	Not reported
Additional Code 3:	Not reported
Additional Code 4:	Not reported
Additional Code 5:	Not reported
Shipment Date:	20060222
Creation Date:	7/5/2006 12:02:53

Map ID
Direction
Distance
Elevation

MAP FINDINGS

Site

Database(s)

EDR ID Number
EPA ID Number

SHARP MESA VISTA HOSPITAL (Continued)

S113136882

Receipt Date: 20060228
Manifest ID: 24656655
Trans EPA ID: NJD080631369
Trans Name: ONYX ENVIRONMENTAL SVCS LLC
Trans 2 EPA ID: Not reported
Trans 2 Name: Not reported
TSDf EPA ID: CAD008302903
Trans Name: ONYX ENVIRONMENTAL SERVICES LLC
TSDf Alt EPA ID: CAD008302903
TSDf Alt Name: Not reported
Waste Code Description: 551 - Laboratory waste chemicals 561 Detergent and soap
RCRA Code: U002
Meth Code: R01 - Recycler
Quantity Tons: 1.05
Waste Quantity: 2100
Quantity Unit: P
Additional Code 1: Not reported
Additional Code 2: Not reported
Additional Code 3: Not reported
Additional Code 4: Not reported
Additional Code 5: Not reported

Shipment Date: 20060207
Creation Date: 5/6/2006 18:31:14
Receipt Date: 20060209
Manifest ID: 24656633
Trans EPA ID: NJD080631369
Trans Name: ONYX ENVIRONMENTAL SVCS LLC
Trans 2 EPA ID: Not reported
Trans 2 Name: Not reported
TSDf EPA ID: CAD008302903
Trans Name: ONYX ENVIRONMENTAL SERVICES LLC
TSDf Alt EPA ID: CAD008302903
TSDf Alt Name: Not reported
Waste Code Description: 181 - Other inorganic solid waste Organics
RCRA Code: Not reported
Meth Code: H01 - Transfer Station
Quantity Tons: 0.025
Waste Quantity: 50
Quantity Unit: P
Additional Code 1: Not reported
Additional Code 2: Not reported
Additional Code 3: Not reported
Additional Code 4: Not reported
Additional Code 5: Not reported

CERS:

Name: SHARP MESA VISTA HOSPITAL
Address: 7850 VISTA HILL AVE
City,State,Zip: SAN DIEGO, CA 92123
Site ID: 152892
CERS ID: 10390363
CERS Description: Chemical Storage Facilities

Violations:

Site ID: 152892
Site Name: SHARP MESA VISTA HOSPITAL

Map ID
Direction
Distance
Elevation

MAP FINDINGS

Site

Database(s)

EDR ID Number
EPA ID Number

SHARP MESA VISTA HOSPITAL (Continued)

S113136882

Violation Date: 04-11-2018
Citation: 22 CCR 12 66262.23(a) - California Code of Regulations, Title 22, Chapter 12, Section(s) 66262.23(a)
Violation Description: Failure to properly complete the Uniform Hazardous Waste Manifest.
Violation Notes: Returned to compliance on 05/01/2018.
Violation Division: San Diego County Department of Env Health
Violation Program: HW
Violation Source: CERS,

Site ID: 152892
Site Name: SHARP MESA VISTA HOSPITAL
Violation Date: 04-15-2016
Citation: 22 CCR 12 66262.34(d) - California Code of Regulations, Title 22, Chapter 12, Section(s) 66262.34(d)
Violation Description: Failure to dispose of hazardous waste within 180 days (or 270 if waste is transported over 200 miles) for the generator who generates less than 1000 kilogram per month, but more than 100 kilograms per month.
Violation Notes: Returned to compliance on 04/26/2016.
Violation Division: San Diego County Department of Env Health
Violation Program: HW
Violation Source: CERS,

Site ID: 152892
Site Name: SHARP MESA VISTA HOSPITAL
Violation Date: 04-13-2021
Citation: HSC 6.5 Multiple - California Health and Safety Code, Chapter 6.5, Section(s) Multiple
Violation Description: Hazardous Waste Generator Program - Administration/Documentation - General
Violation Notes: Returned to compliance on 05/13/2021. Inspection Sequence ID:6418858;Violation:HMD0138 Manifest signed by the TSDf not available for inspection. 22 CCR 66262.40(a); HSC 25185(a)(4)
Violation Division: San Diego County Department of Env Health
Violation Program: HW
Violation Source: CERS,

Site ID: 152892
Site Name: SHARP MESA VISTA HOSPITAL
Violation Date: 01-26-2015
Citation: HSC 6.67 25270.4.5(a) - California Health and Safety Code, Chapter 6.67, Section(s) 25270.4.5(a)
Violation Description: Failure to prepare and implement a Spill Prevention Control and Countermeasure (SPCC) Plan .
Violation Notes: Returned to compliance on 01/27/2015.
Violation Division: San Diego County Department of Env Health
Violation Program: APSA
Violation Source: CERS,

Site ID: 152892
Site Name: SHARP MESA VISTA HOSPITAL
Violation Date: 04-13-2021
Citation: HSC 6.5 25123.3(h)(1) - California Health and Safety Code, Chapter 6.5, Section(s) 25123.3(h)(1)
Violation Description: Failure to send hazardous waste offsite for treatment, storage, or disposal within 180 days (or 270 days if waste is transported over 200 miles) for a generator who generates less than 1000 kilogram per month if all of the following conditions are met: (1) The quantity of

Map ID
Direction
Distance
Elevation

MAP FINDINGS

Site

Database(s)

EDR ID Number
EPA ID Number

SHARP MESA VISTA HOSPITAL (Continued)

S113136882

Violation Notes: hazardous waste accumulated onsite never exceeds 6,000 kilograms. (2)
Violation Division: The generator complies with the requirements of 40 Code of Federal
Regulations section 262.34(d), (e) and (f). (3) The generator does not
Violation Program: hold acutely hazardous waste or extremely hazardous waste in an amount
greater than one kilogram for more than 90 days.
Violation Source: Returned to compliance on 05/19/2021. Inspection Sequence ID:6418858
San Diego County Department of Env Health
HW
CERS,

Site ID: 152892
Site Name: SHARP MESA VISTA HOSPITAL
Violation Date: 04-11-2018
Citation: 22 CCR 12 66262.34(f) - California Code of Regulations, Title 22,
Chapter 12, Section(s) 66262.34(f)
Violation Description: Failure to properly label hazardous waste accumulation containers and
portable tanks with the following requirements: "Hazardous Waste",
name and address of the generator, physical and chemical
characteristics of the Hazardous Waste, and starting accumulation
date.

Violation Notes: Returned to compliance on 05/01/2018.
Violation Division: San Diego County Department of Env Health
Violation Program: HW
Violation Source: CERS,

Site ID: 152892
Site Name: SHARP MESA VISTA HOSPITAL
Violation Date: 04-13-2021
Citation: 22 CCR 12 66262.12 - California Code of Regulations, Title 22, Chapter
12, Section(s) 66262.12
Violation Description: Failure to obtain an Identification Number prior to treating, storing,
disposing of, transporting or offering for transportation any
hazardous waste.

Violation Notes: Returned to compliance on 08/04/2021. Inspection Sequence ID:6418858
Violation Division: San Diego County Department of Env Health
Violation Program: HW
Violation Source: CERS,

Evaluation:
Eval General Type: Compliance Evaluation Inspection
Eval Date: 04-13-2021
Violations Found: No
Eval Type: Routine done by local agency
Eval Notes: Inspector: White Ryan Inspection ID:6418858
Eval Division: San Diego County Department of Env Health
Eval Program: APSA
Eval Source: CERS,

Eval General Type: Compliance Evaluation Inspection
Eval Date: 04-15-2016
Violations Found: No
Eval Type: Routine done by local agency
Eval Notes: Inspector: McLernon Benjamin Inspection ID:5204427
Eval Division: San Diego County Department of Env Health
Eval Program: APSA
Eval Source: CERS,

Map ID
Direction
Distance
Elevation

MAP FINDINGS

Site

Database(s)

EDR ID Number
EPA ID Number

SHARP MESA VISTA HOSPITAL (Continued)

S113136882

Eval General Type: Compliance Evaluation Inspection
Eval Date: 01-26-2015
Violations Found: Yes
Eval Type: Routine done by local agency
Eval Notes: Inspector: Preece Sharon Inspection ID:4097244
Eval Division: San Diego County Department of Env Health
Eval Program: APSA
Eval Source: CERS,

Eval General Type: Compliance Evaluation Inspection
Eval Date: 04-13-2021
Violations Found: No
Eval Type: Routine done by local agency
Eval Notes: Inspector: White Ryan Inspection ID:6418858
Eval Division: San Diego County Department of Env Health
Eval Program: HMRRP
Eval Source: CERS,

Eval General Type: Compliance Evaluation Inspection
Eval Date: 04-13-2021
Violations Found: Yes
Eval Type: Routine done by local agency
Eval Notes: Inspector: White Ryan Inspection ID:6418858
Eval Division: San Diego County Department of Env Health
Eval Program: HW
Eval Source: CERS,

Eval General Type: Compliance Evaluation Inspection
Eval Date: 04-15-2016
Violations Found: No
Eval Type: Routine done by local agency
Eval Notes: Inspector: McLernon Benjamin Inspection ID:5204427
Eval Division: San Diego County Department of Env Health
Eval Program: HMRRP
Eval Source: CERS,

Eval General Type: Compliance Evaluation Inspection
Eval Date: 04-15-2016
Violations Found: Yes
Eval Type: Routine done by local agency
Eval Notes: Inspector: McLernon Benjamin Inspection ID:5204427
Eval Division: San Diego County Department of Env Health
Eval Program: HW
Eval Source: CERS,

Eval General Type: Compliance Evaluation Inspection
Eval Date: 04-11-2018
Violations Found: No
Eval Type: Routine done by local agency
Eval Notes: Inspector: Soquiat Joseph Inspection ID:5884937
Eval Division: San Diego County Department of Env Health
Eval Program: HMRRP
Eval Source: CERS,

Eval General Type: Compliance Evaluation Inspection
Eval Date: 04-11-2018
Violations Found: Yes

Map ID
Direction
Distance
Elevation

MAP FINDINGS

Site

Database(s)

EDR ID Number
EPA ID Number

SHARP MESA VISTA HOSPITAL (Continued)

S113136882

Eval Type: Routine done by local agency
Eval Notes: Inspector: Soquiat Joseph Inspection ID:5884937
Eval Division: San Diego County Department of Env Health
Eval Program: HW
Eval Source: CERS,

Eval General Type: Compliance Evaluation Inspection
Eval Date: 01-26-2015
Violations Found: No
Eval Type: Routine done by local agency
Eval Notes: Inspector: Preece Sharon Inspection ID:4097244
Eval Division: San Diego County Department of Env Health
Eval Program: HMRRP
Eval Source: CERS,

Eval General Type: Compliance Evaluation Inspection
Eval Date: 04-11-2018
Violations Found: No
Eval Type: Routine done by local agency
Eval Notes: Inspector: Soquiat Joseph Inspection ID:5884937
Eval Division: San Diego County Department of Env Health
Eval Program: APSA
Eval Source: CERS,

Coordinates:
Site ID: 152892
Facility Name: SHARP MESA VISTA HOSPITAL
Env Int Type Code: HWG
Program ID: 10390363
Coord Name: Not reported
Ref Point Type Desc: Center of a facility or station.,
Latitude: 32.795740
Longitude: -117.155290

Affiliation:
Affiliation Type Desc: CUPA District
Entity Name: San Diego County Env Health Qlty
Entity Title: Not reported
Affiliation Address: PO Box 129261
Affiliation City: San Diego
Affiliation State: CA
Affiliation Country: Not reported
Affiliation Zip: 92112-9261
Affiliation Phone: (858) 505-6880,

Affiliation Type Desc: Identification Signer
Entity Name: CHARLOTTE ZOLEZZI
Entity Title: MANAGER, PLANT OPERATIONS
Affiliation Address: Not reported
Affiliation City: Not reported
Affiliation State: Not reported
Affiliation Country: Not reported
Affiliation Zip: Not reported
Affiliation Phone: ,

Affiliation Type Desc: Parent Corporation

Map ID
Direction
Distance
Elevation

MAP FINDINGS

Site

Database(s)

EDR ID Number
EPA ID Number

SHARP MESA VISTA HOSPITAL (Continued)

S113136882

Entity Name: SHARP MESA VISTA HOSPITAL
Entity Title: Not reported
Affiliation Address: Not reported
Affiliation City: Not reported
Affiliation State: Not reported
Affiliation Country: Not reported
Affiliation Zip: Not reported
Affiliation Phone: ,

Affiliation Type Desc: Facility Mailing Address
Entity Name: Mailing Address
Entity Title: Not reported
Affiliation Address: 7850 VISTA HILL AVENUE
Affiliation City: SAN DIEGO
Affiliation State: CA
Affiliation Country: Not reported
Affiliation Zip: 92123
Affiliation Phone: ,

Affiliation Type Desc: Legal Owner
Entity Name: SHARP HEALTHCARE
Entity Title: Not reported
Affiliation Address: 8695 SPECTRUM CENTER COURT
Affiliation City: SAN DIEGO
Affiliation State: CA
Affiliation Country: United States
Affiliation Zip: 92123
Affiliation Phone: (858) 278-4110,

Affiliation Type Desc: Document Preparer
Entity Name: Charlotte Zolezzi
Entity Title: Not reported
Affiliation Address: Not reported
Affiliation City: Not reported
Affiliation State: Not reported
Affiliation Country: Not reported
Affiliation Zip: Not reported
Affiliation Phone: ,

Affiliation Type Desc: Environmental Contact
Entity Name: Mark Clark
Entity Title: Not reported
Affiliation Address: 7901 FROST STREET KNOLLWOOD BUILDING
Affiliation City: SAN DIEGO
Affiliation State: CA
Affiliation Country: Not reported
Affiliation Zip: 92123
Affiliation Phone: ,

Affiliation Type Desc: Operator
Entity Name: SHARP MEMORIAL HOSPITAL
Entity Title: Not reported
Affiliation Address: Not reported
Affiliation City: Not reported
Affiliation State: Not reported
Affiliation Country: Not reported
Affiliation Zip: Not reported

Map ID
Direction
Distance
Elevation

MAP FINDINGS

Site

Database(s)

EDR ID Number
EPA ID Number

SHARP MESA VISTA HOSPITAL (Continued)

S113136882

Affiliation Phone: (858) 836-8402,

HWTS:

Name: SHARP MESA VISTA HOSPITAL
Address: 7850 VISTA HILL AVE
Address 2: Not reported
City,State,Zip: SAN DIEGO, CA 921232717
EPA ID: CAL000293335
Inactive Date: 06/30/2020
Create Date: 04/18/2005
Last Act Date: 04/14/2021
Mailing Name: CHARLOTTE ZOLEZZI
Mailing Address: 7850 VISTA HILL AVE
Mailing Address 2: Not reported
Mailing City,State,Zip: SAN DIEGO, CA 921230000
Owner Name: SHARP HEALTHCARE
Owner Address: 8695 SPECTRUM CENTER DR
Owner Address 2: Not reported
Owner City,State,Zip: SAN DIEGO, CA 921230000
Contact Name: CHARLOTTE ZOLEZZI
Contact Address: 7850 VISTA HILL AVENUE
Contact Address 2: Not reported
City,State,Zip: SAN DIEGO, CA 921230000

NAICS:

EPA ID: CAL000293335
Create Date: 2005-04-18 16:32:13.727
NAICS Code: 62211
NAICS Description: General Medical and Surgical Hospitals
Issued EPA ID Date: 2005-04-18 16:32:13.69300
Inactive Date: 2020-06-30 00:00:00
Facility Name: SHARP MESA VISTA HOSPITAL
Facility Address: 7850 VISTA HILL AVE
Facility Address 2: Not reported
Facility City: SAN DIEGO
Facility County: Not reported
Facility State: CA
Facility Zip: 921232717

K57
SW
1/8-1/4
0.204 mi.
1079 ft.

SHARP MESA VISTA HOSPITAL
7850 VISTA HILL AVE
SAN DIEGO, CA 92123

RCRA NonGen / NLR 1024811097
CAL000293335

Site 2 of 6 in cluster K

Relative:
Lower
Actual:
363 ft.

RCRA NonGen / NLR:
Date Form Received by Agency: 20050418
Handler Name: SHARP MESA VISTA HOSPITAL
Handler Address: 7850 VISTA HILL AVE
Handler City,State,Zip: SAN DIEGO, CA 92123-2717
EPA ID: CAL000293335
Contact Name: MICHAEL CORONADO
Contact Address: 7850 VISTA HILL AVE
Contact City,State,Zip: SAN DIEGO, CA 92123
Contact Telephone: 858-836-8402
Contact Fax: 858-836-8406

Map ID
 Direction
 Distance
 Elevation

MAP FINDINGS

Site

Database(s)

EDR ID Number
 EPA ID Number

SHARP MESA VISTA HOSPITAL (Continued)

1024811097

Contact Email:	MICHAEL.CORONADO@SHARP.COM
Contact Title:	Not reported
EPA Region:	09
Land Type:	Not reported
Federal Waste Generator Description:	Not a generator, verified
Non-Notifier:	Not reported
Biennial Report Cycle:	Not reported
Accessibility:	Not reported
Active Site Indicator:	Handler Activities
State District Owner:	Not reported
State District:	Not reported
Mailing Address:	7850 VISTA HILL AVE
Mailing City, State, Zip:	SAN DIEGO, CA 92123-2717
Owner Name:	SHARP HEALTHCARE
Owner Type:	Other
Operator Name:	MICHAEL CORONADO
Operator Type:	Other
Short-Term Generator Activity:	No
Importer Activity:	No
Mixed Waste Generator:	No
Transporter Activity:	No
Transfer Facility Activity:	No
Recycler Activity with Storage:	No
Small Quantity On-Site Burner Exemption:	No
Smelting Melting and Refining Furnace Exemption:	No
Underground Injection Control:	No
Off-Site Waste Receipt:	No
Universal Waste Indicator:	Yes
Universal Waste Destination Facility:	Yes
Federal Universal Waste:	No
Active Site Fed-Reg Treatment Storage and Disposal Facility:	Not reported
Active Site Converter Treatment storage and Disposal Facility:	Not reported
Active Site State-Reg Treatment Storage and Disposal Facility:	Not reported
Active Site State-Reg Handler:	---
Federal Facility Indicator:	Not reported
Hazardous Secondary Material Indicator:	N
Sub-Part K Indicator:	Not reported
Commercial TSD Indicator:	No
Treatment Storage and Disposal Type:	Not reported
2018 GPRA Permit Baseline:	Not on the Baseline
2018 GPRA Renewals Baseline:	Not on the Baseline
Permit Renewals Workload Universe:	Not reported
Permit Workload Universe:	Not reported
Permit Progress Universe:	Not reported
Post-Closure Workload Universe:	Not reported
Closure Workload Universe:	Not reported
202 GPRA Corrective Action Baseline:	No
Corrective Action Workload Universe:	No
Subject to Corrective Action Universe:	No
Non-TSDs Where RCRA CA has Been Imposed Universe:	No
TSDs Potentially Subject to CA Under 3004 (u)/(v) Universe:	No
TSDs Only Subject to CA under Discretionary Auth Universe:	No
Corrective Action Priority Ranking:	No NCAPS ranking
Environmental Control Indicator:	No
Institutional Control Indicator:	No
Human Exposure Controls Indicator:	N/A
Groundwater Controls Indicator:	N/A

Map ID
Direction
Distance
Elevation

MAP FINDINGS

Site

Database(s)

EDR ID Number
EPA ID Number

SHARP MESA VISTA HOSPITAL (Continued)

1024811097

Operating TSDF Universe:	Not reported
Full Enforcement Universe:	Not reported
Significant Non-Complier Universe:	No
Unaddressed Significant Non-Complier Universe:	No
Addressed Significant Non-Complier Universe:	No
Significant Non-Complier With a Compliance Schedule Universe:	No
Financial Assurance Required:	Not reported
Handler Date of Last Change:	20180905
Recognized Trader-Importer:	No
Recognized Trader-Exporter:	No
Importer of Spent Lead Acid Batteries:	No
Exporter of Spent Lead Acid Batteries:	No
Recycler Activity Without Storage:	No
Manifest Broker:	No
Sub-Part P Indicator:	No

Handler - Owner Operator:

Owner/Operator Indicator:	Owner
Owner/Operator Name:	SHARP HEALTHCARE
Legal Status:	Other
Date Became Current:	Not reported
Date Ended Current:	Not reported
Owner/Operator Address:	8695 SPECTRUM CETNER DR
Owner/Operator City,State,Zip:	SAN DIEGO, CA 92123-0000
Owner/Operator Telephone:	858-489-4000
Owner/Operator Telephone Ext:	Not reported
Owner/Operator Fax:	Not reported
Owner/Operator Email:	Not reported

Owner/Operator Indicator:	Operator
Owner/Operator Name:	MICHAEL CORONADO
Legal Status:	Other
Date Became Current:	Not reported
Date Ended Current:	Not reported
Owner/Operator Address:	7850 VISTA HILL AVE
Owner/Operator City,State,Zip:	SAN DIEGO, CA 92123
Owner/Operator Telephone:	858-836-8402
Owner/Operator Telephone Ext:	Not reported
Owner/Operator Fax:	Not reported
Owner/Operator Email:	Not reported

Historic Generators:

Receive Date:	20050418
Handler Name:	SHARP MESA VISTA HOSPITAL
Federal Waste Generator Description:	Not a generator, verified
State District Owner:	Not reported
Large Quantity Handler of Universal Waste:	No
Recognized Trader Importer:	No
Recognized Trader Exporter:	No
Spent Lead Acid Battery Importer:	No
Spent Lead Acid Battery Exporter:	No
Current Record:	Yes
Non Storage Recycler Activity:	Not reported
Electronic Manifest Broker:	Not reported

Map ID
 Direction
 Distance
 Elevation

MAP FINDINGS

Site

Database(s)

EDR ID Number
 EPA ID Number

SHARP MESA VISTA HOSPITAL (Continued)

1024811097

List of NAICS Codes and Descriptions:

NAICS Code: 62211
 NAICS Description: GENERAL MEDICAL AND SURGICAL HOSPITALS

Facility Has Received Notices of Violations:

Violations: No Violations Found

Evaluation Action Summary:

Evaluations: No Evaluations Found

K58
SW
1/8-1/4
0.204 mi.
1079 ft.

7850 VISTA HILL
SAN DIEGO, CA 92123
Site 3 of 6 in cluster K

CA Notify 65 S100178187
N/A

Relative:
Lower
Actual:
363 ft.

NOTIFY 65:
 Name: Not reported
 Address: 7850 VISTA HILL
 City,State,Zip: SAN DIEGO, CA 92123-2717
 Date Reported: Not reported
 Staff Initials: Not reported
 Board File Number: Not reported
 Facility Type: Not reported
 Discharge Date: Not reported
 Issue Date: Not reported
 Incident Description: Not reported
 Global ID: Not reported
 Status: Not reported

K59
SW
1/8-1/4
0.204 mi.
1079 ft.

SHARP MESA VISTA HOSPITAL
7850 VISTA HILL AVE
SAN DIEGO, CA 92123
Site 4 of 6 in cluster K

CA AST S112929253
CA HAZNET N/A
CA HWTS

Relative:
Lower
Actual:
363 ft.

AST:
 Name: SHARP MESA VISTA HOSPITAL
 Address: 7850 VISTA HILL AVE
 City/Zip: SAN DIEGO,92123
 Certified Unified Program Agencies: Not reported
 Owner: SHARP HEALTHCARE
 Total Gallons: Not reported
 CERSID: 10390363
 Facility ID: 37-000-114317
 Business Name: SHARP MESA VISTA HOSPITAL
 Phone: 858-278-4110
 Fax: 858-836-8406
 Mailing Address: 7850 VISTA HILL AV
 Mailing Address City: SAN DIEGO
 Mailing Address State: CA
 Mailing Address Zip Code: Not reported
 Operator Name: SHARP MEMORIAL HOSPITAL
 Operator Phone: 858-836-8402

Map ID
Direction
Distance
Elevation

MAP FINDINGS

Site

Database(s)

EDR ID Number
EPA ID Number

SHARP MESA VISTA HOSPITAL (Continued)

S112929253

Owner Phone: 858-278-4110
Owner Mail Address: 8695 SPECTRUM CENTER CT
Owner State: CA
Owner Zip Code: 92123
Owner Country: United States
Property Owner Name: SHARP HEALTHCARE
Property Owner Phone: Not reported
Property Owner Mailing Address: 8695 SPECTRUM CENTER CT
Property Owner City: SAN DIEGO
Property Owner Stat : CA
Property Owner Zip Code: 92123
Property Owner Country: United States
EPAID: CAL000293335

HAZNET:

Name: SHARP MESA VISTA HOSPITAL
Address: 7850 VISTA HILL AVE
Address 2: Not reported
City,State,Zip: SAN DIEGO, CA 92123
Contact: MIKE CORONADO/PLT OPRS MGR
Telephone: 8586948402
Mailing Name: Not reported
Mailing Address: 7850 VISTA HILL AVE

Year: 2003
Gepaid: CAC002564255
TSD EPA ID: AZC950823111
CA Waste Code: 151 - Asbestos containing waste
Disposal Method: D80 - Disposal, Land Fill
Tons: 0.58996

Year: 2003
Gepaid: CAC002564255
TSD EPA ID: CAD028409019
CA Waste Code: 352 - Other organic solids
Disposal Method: H01 - Transfer Station
Tons: 0.45

Additional Info:

Year: 2003
Gen EPA ID: CAC002564255

Shipment Date: 20030821
Creation Date: 7/29/2004 7:44:50
Receipt Date: 20030829
Manifest ID: 22086078
Trans EPA ID: CAL000252045
Trans Name: Not reported
Trans 2 EPA ID: CAD983668583
Trans 2 Name: Not reported
TSD EPA ID: AZC950823111
Trans Name: Not reported
TSD EPA ID: Not reported
TSD EPA Name: Not reported
Waste Code Description: 151 - Asbestos-containing waste

Map ID
Direction
Distance
Elevation

MAP FINDINGS

Site

Database(s)

EDR ID Number
EPA ID Number

SHARP MESA VISTA HOSPITAL (Continued)

S112929253

RCRA Code: Not reported
Meth Code: D80 - Disposal, Land Fill
Quantity Tons: 0.58996
Waste Quantity: 0.7
Quantity Unit: Y
Additional Code 1: Not reported
Additional Code 2: Not reported
Additional Code 3: Not reported
Additional Code 4: Not reported
Additional Code 5: Not reported

Shipment Date: 20030501
Creation Date: 6/22/2004 9:47:57
Receipt Date: 20030509
Manifest ID: 20117050
Trans EPA ID: CAD982413262
Trans Name: Not reported
Trans 2 EPA ID: Not reported
Trans 2 Name: Not reported
TSD EPA ID: CAD028409019
Trans Name: Not reported
TSD EPA Alt ID: CAD028409019
TSD EPA Alt Name: Not reported
Waste Code Description: 352 - Other organic solids
RCRA Code: Not reported
Meth Code: H01 - Transfer Station
Quantity Tons: 0.45
Waste Quantity: 900
Quantity Unit: P
Additional Code 1: Not reported
Additional Code 2: Not reported
Additional Code 3: Not reported
Additional Code 4: Not reported
Additional Code 5: Not reported

HWTS:

Name: SHARP MESA VISTA HOSPITAL
Address: 7850 VISTA HILL AVE
Address 2: Not reported
City,State,Zip: SAN DIEGO, CA 92123
EPA ID: CAC002588702
Inactive Date: 09/29/2005
Create Date: 04/01/2005
Last Act Date: 11/01/2005
Mailing Name: Not reported
Mailing Address: 7850 VISTA HILL AVE
Mailing Address 2: Not reported
Mailing City,State,Zip: SAN DIEGO, CA 92123
Owner Name: SHARP HEALTHCARE
Owner Address: 8695 SPECTRUM CTR CT
Owner Address 2: Not reported
Owner City,State,Zip: SAN DIEGO, CA 92123
Contact Name: MIKE CORONADO/PLT OPRS MGR
Contact Address: 7850 VISTA HILL AVE
Contact Address 2: Not reported
City,State,Zip: SAN DIEGO, CA 92123

Map ID
Direction
Distance
Elevation

MAP FINDINGS

Site

Database(s)

EDR ID Number
EPA ID Number

SHARP MESA VISTA HOSPITAL (Continued)

S112929253

Name: SHARP MESA VISTA HOSPITAL
Address: 7850 VISTA HILL AVE
Address 2: Not reported
City,State,Zip: SAN DIEGO, CA 92123
EPA ID: CAC002564255
Inactive Date: 10/14/2003
Create Date: 04/16/2003
Last Act Date: 08/20/2003
Mailing Name: Not reported
Mailing Address: 7850 VISTA HILL AVE
Mailing Address 2: Not reported
Mailing City,State,Zip: SAN DIEGO, CA 92123
Owner Name: SHARP HEALTHCARE
Owner Address: 8695 SPECTRUM CTR CT
Owner Address 2: Not reported
Owner City,State,Zip: SAN DIEGO, CA 92123
Contact Name: MIKE CORONADO/PLT OPRS MGR
Contact Address: 7850 VISTA HILL AVE
Contact Address 2: Not reported
City,State,Zip: SAN DIEGO, CA 92123

K60
SW
1/8-1/4
0.204 mi.
1079 ft.

MESA VISTA HOSPITAL
7850 VISTA HILL AVE
SAN DIEGO, CA 92123
Site 5 of 6 in cluster K

CA SWEEPS UST **S103977228**
N/A

Relative:
Lower
Actual:
363 ft.

SWEEPS UST:
Name: MESA VISTA HOSPITAL
Address: 7850 VISTA HILL AVE
City: SAN DIEGO
Status: Active
Comp Number: 14317
Number: 9
Board Of Equalization: 44-022868
Referral Date: Not reported
Action Date: 06-26-92
Created Date: 02-29-88
Owner Tank Id: Not reported
SWRCB Tank Id: 37-000-014317-000001
Tank Status: A
Capacity: 4000
Active Date: Not reported
Tank Use: M.V. FUEL
STG: P
Content: OTHER
Number Of Tanks: 2

Name: MESA VISTA HOSPITAL
Address: 7850 VISTA HILL AVE
City: SAN DIEGO
Status: Active
Comp Number: 14317
Number: 9
Board Of Equalization: 44-022868
Referral Date: Not reported
Action Date: 06-26-92
Created Date: 02-29-88

Map ID
 Direction
 Distance
 Elevation

MAP FINDINGS

Site

Database(s)

EDR ID Number
 EPA ID Number

MESA VISTA HOSPITAL (Continued)

S103977228

Owner Tank Id: Not reported
 SWRCB Tank Id: 37-000-014317-000002
 Tank Status: A
 Capacity: 400
 Active Date: Not reported
 Tank Use: M.V. FUEL
 STG: P
 Content: OTHER
 Number Of Tanks: Not reported

J61
SSW
1/8-1/4
0.216 mi.
1143 ft.

THE SHORES POST-ACUTE
2828 MEADOW LARK DRIVE
SAN DIEGO, CA 92123
Site 3 of 8 in cluster J

RCRA NonGen / NLR **1026798654**
CAC003110446

Relative:
Lower
Actual:
361 ft.

RCRA NonGen / NLR: 20210317
 Date Form Received by Agency: 20210317
 Handler Name: THE SHORES POST-ACUTE
 Handler Address: 2828 MEADOW LARK DRIVE
 Handler City,State,Zip: SAN DIEGO, CA 92123
 EPA ID: CAC003110446
 Contact Name: JOSEPH CRUZ
 Contact Address: 2121 ROSECRANS AVE, SUITE 4325
 Contact City,State,Zip: EL SEGUNDO, CA 90245
 Contact Telephone: 858-277-6460
 Contact Fax: Not reported
 Contact Email: JCRUZ@LINKSHEALTH.COM
 Contact Title: Not reported
 EPA Region: 09
 Land Type: Not reported
 Federal Waste Generator Description: Not a generator, verified
 Non-Notifier: Not reported
 Biennial Report Cycle: Not reported
 Accessibility: Not reported
 Active Site Indicator: Not reported
 State District Owner: Not reported
 State District: Not reported
 Mailing Address: 2121 ROSECRANS AVE, SUITE 4325
 Mailing City,State,Zip: EL SEGUNDO, CA 90245
 Owner Name: LIFEHOUSE SAN DIEGO OPERATIONS, LLC
 Owner Type: Other
 Operator Name: JOSEPH CRUZ
 Operator Type: Other
 Short-Term Generator Activity: No
 Importer Activity: No
 Mixed Waste Generator: No
 Transporter Activity: No
 Transfer Facility Activity: No
 Recycler Activity with Storage: No
 Small Quantity On-Site Burner Exemption: No
 Smelting Melting and Refining Furnace Exemption: No
 Underground Injection Control: No
 Off-Site Waste Receipt: No
 Universal Waste Indicator: No
 Universal Waste Destination Facility: No
 Federal Universal Waste: No
 Active Site Fed-Reg Treatment Storage and Disposal Facility: Not reported

Map ID
 Direction
 Distance
 Elevation

MAP FINDINGS

Site

Database(s)

EDR ID Number
 EPA ID Number

THE SHORES POST-ACUTE (Continued)

1026798654

Active Site Converter Treatment storage and Disposal Facility:	Not reported
Active Site State-Reg Treatment Storage and Disposal Facility:	Not reported
Active Site State-Reg Handler:	---
Federal Facility Indicator:	Not reported
Hazardous Secondary Material Indicator:	N
Sub-Part K Indicator:	Not reported
Commercial TSD Indicator:	No
Treatment Storage and Disposal Type:	Not reported
2018 GPRA Permit Baseline:	Not on the Baseline
2018 GPRA Renewals Baseline:	Not on the Baseline
Permit Renewals Workload Universe:	Not reported
Permit Workload Universe:	Not reported
Permit Progress Universe:	Not reported
Post-Closure Workload Universe:	Not reported
Closure Workload Universe:	Not reported
202 GPRA Corrective Action Baseline:	No
Corrective Action Workload Universe:	No
Subject to Corrective Action Universe:	No
Non-TSDFs Where RCRA CA has Been Imposed Universe:	No
TSDFs Potentially Subject to CA Under 3004 (u)/(v) Universe:	No
TSDFs Only Subject to CA under Discretionary Auth Universe:	No
Corrective Action Priority Ranking:	No NCAPS ranking
Environmental Control Indicator:	No
Institutional Control Indicator:	No
Human Exposure Controls Indicator:	N/A
Groundwater Controls Indicator:	N/A
Operating TSDF Universe:	Not reported
Full Enforcement Universe:	Not reported
Significant Non-Complier Universe:	No
Unaddressed Significant Non-Complier Universe:	No
Addressed Significant Non-Complier Universe:	No
Significant Non-Complier With a Compliance Schedule Universe:	No
Financial Assurance Required:	Not reported
Handler Date of Last Change:	20210322
Recognized Trader-Importer:	No
Recognized Trader-Exporter:	No
Importer of Spent Lead Acid Batteries:	No
Exporter of Spent Lead Acid Batteries:	No
Recycler Activity Without Storage:	No
Manifest Broker:	No
Sub-Part P Indicator:	No

Handler - Owner Operator:

Owner/Operator Indicator:	Owner
Owner/Operator Name:	LIFEHOUSE SAN DIEGO OPERATIONS, LLC
Legal Status:	Other
Date Became Current:	Not reported
Date Ended Current:	Not reported
Owner/Operator Address:	2121 ROSECRANS AVE, SUITE 4325
Owner/Operator City,State,Zip:	EL SEGUNDO, CA 90245
Owner/Operator Telephone:	858-277-6460
Owner/Operator Telephone Ext:	Not reported
Owner/Operator Fax:	Not reported
Owner/Operator Email:	Not reported

Owner/Operator Indicator:	Operator
---------------------------	----------

Map ID
 Direction
 Distance
 Elevation

MAP FINDINGS

Site

Database(s)

EDR ID Number
 EPA ID Number

THE SHORES POST-ACUTE (Continued)

1026798654

Owner/Operator Name: JOSEPH CRUZ
 Legal Status: Other
 Date Became Current: Not reported
 Date Ended Current: Not reported
 Owner/Operator Address: 2121 ROSECRANS AVE, SUITE 4325
 Owner/Operator City,State,Zip: EL SEGUNDO, CA 90245
 Owner/Operator Telephone: 858-277-6460
 Owner/Operator Telephone Ext: Not reported
 Owner/Operator Fax: Not reported
 Owner/Operator Email: Not reported

Historic Generators:
 Receive Date: 20210317
 Handler Name: THE SHORES POST-ACUTE
 Federal Waste Generator Description: Not a generator, verified
 State District Owner: Not reported
 Large Quantity Handler of Universal Waste: No
 Recognized Trader Importer: No
 Recognized Trader Exporter: No
 Spent Lead Acid Battery Importer: No
 Spent Lead Acid Battery Exporter: No
 Current Record: Yes
 Non Storage Recycler Activity: No
 Electronic Manifest Broker: No

List of NAICS Codes and Descriptions:
 NAICS Code: 56299
 NAICS Description: ALL OTHER WASTE MANAGEMENT SERVICES

Facility Has Received Notices of Violations:
 Violations: No Violations Found

Evaluation Action Summary:
 Evaluations: No Evaluations Found

J62
SSW
1/8-1/4
0.216 mi.
1143 ft.

LIFEHOUSE
2828 MEADOW LARK DR.
SAN DIEGO, CA 92123

RCRA NonGen / NLR

1024763380
CAC002983244

Site 4 of 8 in cluster J

Relative:
Lower
Actual:
361 ft.

RCRA NonGen / NLR:
 Date Form Received by Agency: 20181003
 Handler Name: LIFEHOUSE
 Handler Address: 2828 MEADOW LARK DR.
 Handler City,State,Zip: SAN DIEGO, CA 92123
 EPA ID: CAC002983244
 Contact Name: TOBY TILFORD
 Contact Address: 2828 MEADOW LARK DR.
 Contact City,State,Zip: SAN DIEGO, CA 92123
 Contact Telephone: 858-774-8342
 Contact Fax: Not reported
 Contact Email: TOBYTILFORD@LINKSHELP.COM
 Contact Title: Not reported
 EPA Region: 09

Map ID
 Direction
 Distance
 Elevation

MAP FINDINGS

Site

Database(s)

EDR ID Number
 EPA ID Number

LIFEHOUSE (Continued)

1024763380

Land Type:	Not reported
Federal Waste Generator Description:	Not a generator, verified
Non-Notifier:	Not reported
Biennial Report Cycle:	Not reported
Accessibility:	Not reported
Active Site Indicator:	Handler Activities
State District Owner:	Not reported
State District:	Not reported
Mailing Address:	2828 MEADOW LARK DR.
Mailing City, State, Zip:	SAN DIEGO, CA 92123
Owner Name:	LIFEHOUSE SAN DIEGO PROPERTIES, LLC
Owner Type:	Other
Operator Name:	TOBY TILFORD
Operator Type:	Other
Short-Term Generator Activity:	No
Importer Activity:	No
Mixed Waste Generator:	No
Transporter Activity:	No
Transfer Facility Activity:	No
Recycler Activity with Storage:	No
Small Quantity On-Site Burner Exemption:	No
Smelting Melting and Refining Furnace Exemption:	No
Underground Injection Control:	No
Off-Site Waste Receipt:	No
Universal Waste Indicator:	Yes
Universal Waste Destination Facility:	Yes
Federal Universal Waste:	No
Active Site Fed-Reg Treatment Storage and Disposal Facility:	Not reported
Active Site Converter Treatment storage and Disposal Facility:	Not reported
Active Site State-Reg Treatment Storage and Disposal Facility:	Not reported
Active Site State-Reg Handler:	---
Federal Facility Indicator:	Not reported
Hazardous Secondary Material Indicator:	N
Sub-Part K Indicator:	Not reported
Commercial TSD Indicator:	No
Treatment Storage and Disposal Type:	Not reported
2018 GPRA Permit Baseline:	Not on the Baseline
2018 GPRA Renewals Baseline:	Not on the Baseline
Permit Renewals Workload Universe:	Not reported
Permit Workload Universe:	Not reported
Permit Progress Universe:	Not reported
Post-Closure Workload Universe:	Not reported
Closure Workload Universe:	Not reported
202 GPRA Corrective Action Baseline:	No
Corrective Action Workload Universe:	No
Subject to Corrective Action Universe:	No
Non-TSDs Where RCRA CA has Been Imposed Universe:	No
TSDs Potentially Subject to CA Under 3004 (u)/(v) Universe:	No
TSDs Only Subject to CA under Discretionary Auth Universe:	No
Corrective Action Priority Ranking:	No NCAPS ranking
Environmental Control Indicator:	No
Institutional Control Indicator:	No
Human Exposure Controls Indicator:	N/A
Groundwater Controls Indicator:	N/A
Operating TSD Universe:	Not reported
Full Enforcement Universe:	Not reported
Significant Non-Complier Universe:	No

Map ID
Direction
Distance
Elevation

MAP FINDINGS

Site

Database(s)

EDR ID Number
EPA ID Number

LIFEHOUSE (Continued)

1024763380

Unaddressed Significant Non-Complier Universe: No
Addressed Significant Non-Complier Universe: No
Significant Non-Complier With a Compliance Schedule Universe: No
Financial Assurance Required: Not reported
Handler Date of Last Change: 20181120
Recognized Trader-Importer: No
Recognized Trader-Exporter: No
Importer of Spent Lead Acid Batteries: No
Exporter of Spent Lead Acid Batteries: No
Recycler Activity Without Storage: No
Manifest Broker: No
Sub-Part P Indicator: No

Handler - Owner Operator:

Owner/Operator Indicator: Operator
Owner/Operator Name: TOBY TILFORD
Legal Status: Other
Date Became Current: Not reported
Date Ended Current: Not reported
Owner/Operator Address: 2828 MEADOW LARK DR.
Owner/Operator City,State,Zip: SAN DIEGO, CA 92123
Owner/Operator Telephone: 858-774-8342
Owner/Operator Telephone Ext: Not reported
Owner/Operator Fax: Not reported
Owner/Operator Email: Not reported

Owner/Operator Indicator: Owner
Owner/Operator Name: LIFEHOUSE SAN DIEGO PROPERTIES, LLC
Legal Status: Other
Date Became Current: Not reported
Date Ended Current: Not reported
Owner/Operator Address: 40 DANBURY RD.
Owner/Operator City,State,Zip: WILTON, CT 06897
Owner/Operator Telephone: 619-884-1260
Owner/Operator Telephone Ext: Not reported
Owner/Operator Fax: Not reported
Owner/Operator Email: Not reported

Historic Generators:

Receive Date: 20181003
Handler Name: LIFEHOUSE
Federal Waste Generator Description: Not a generator, verified
State District Owner: Not reported
Large Quantity Handler of Universal Waste: No
Recognized Trader Importer: No
Recognized Trader Exporter: No
Spent Lead Acid Battery Importer: No
Spent Lead Acid Battery Exporter: No
Current Record: Yes
Non Storage Recycler Activity: Not reported
Electronic Manifest Broker: Not reported

List of NAICS Codes and Descriptions:

NAICS Code: 56299
NAICS Description: ALL OTHER WASTE MANAGEMENT SERVICES

Map ID
 Direction
 Distance
 Elevation

MAP FINDINGS

Site

Database(s)

EDR ID Number
 EPA ID Number

LIFEHOUSE (Continued)

1024763380

Facility Has Received Notices of Violations:
 Violations: No Violations Found

Evaluation Action Summary:
 Evaluations: No Evaluations Found

63
NNW
1/8-1/4
0.221 mi.
1168 ft.

RICHARD BREWER
3223 ANNRAE ST. UNIT A
SAN DIEGO, CA 92123

RCRA NonGen / NLR

1025830781
CAC003010338

Relative:
Higher
Actual:
443 ft.

RCRA NonGen / NLR:		20190415
Date Form Received by Agency:		20190415
Handler Name:	RICHARD BREWER	
Handler Address:		3223 ANNRAE ST. UNIT A
Handler City,State,Zip:		SAN DIEGO, CA 92123
EPA ID:		CAC003010338
Contact Name:		RICHARD BREWER
Contact Address:		5150 OVERLAND AVE
Contact City,State,Zip:		CULVER CITY, CA 90230
Contact Telephone:		619-696-0201
Contact Fax:		Not reported
Contact Email:		CINDYEDWARDS@ALLIANCE-ENVIRO.COM
Contact Title:		Not reported
EPA Region:		09
Land Type:		Not reported
Federal Waste Generator Description:		Not a generator, verified
Non-Notifier:		Not reported
Biennial Report Cycle:		Not reported
Accessibility:		Not reported
Active Site Indicator:		Handler Activities
State District Owner:		Not reported
State District:		Not reported
Mailing Address:		5150 OVERLAND AVE
Mailing City,State,Zip:		CULVER CITY, CA 90230
Owner Name:		GOLDRICH KEST MANAGEMENT CO., INC.
Owner Type:		Other
Operator Name:		RICHARD BREWER
Operator Type:		Other
Short-Term Generator Activity:		No
Importer Activity:		No
Mixed Waste Generator:		No
Transporter Activity:		No
Transfer Facility Activity:		No
Recycler Activity with Storage:		No
Small Quantity On-Site Burner Exemption:		No
Smelting Melting and Refining Furnace Exemption:		No
Underground Injection Control:		No
Off-Site Waste Receipt:		No
Universal Waste Indicator:		Yes
Universal Waste Destination Facility:		Yes
Federal Universal Waste:		No
Active Site Fed-Reg Treatment Storage and Disposal Facility:		Not reported
Active Site Converter Treatment storage and Disposal Facility:		Not reported
Active Site State-Reg Treatment Storage and Disposal Facility:		Not reported

Map ID
 Direction
 Distance
 Elevation

MAP FINDINGS

Site

Database(s)

EDR ID Number
 EPA ID Number

RICHARD BREWER (Continued)

1025830781

Active Site State-Reg Handler:	---
Federal Facility Indicator:	Not reported
Hazardous Secondary Material Indicator:	N
Sub-Part K Indicator:	Not reported
Commercial TSD Indicator:	No
Treatment Storage and Disposal Type:	Not reported
2018 GPRA Permit Baseline:	Not on the Baseline
2018 GPRA Renewals Baseline:	Not on the Baseline
Permit Renewals Workload Universe:	Not reported
Permit Workload Universe:	Not reported
Permit Progress Universe:	Not reported
Post-Closure Workload Universe:	Not reported
Closure Workload Universe:	Not reported
202 GPRA Corrective Action Baseline:	No
Corrective Action Workload Universe:	No
Subject to Corrective Action Universe:	No
Non-TSDs Where RCRA CA has Been Imposed Universe:	No
TSDs Potentially Subject to CA Under 3004 (u)/(v) Universe:	No
TSDs Only Subject to CA under Discretionary Auth Universe:	No
Corrective Action Priority Ranking:	No NCAPS ranking
Environmental Control Indicator:	No
Institutional Control Indicator:	No
Human Exposure Controls Indicator:	N/A
Groundwater Controls Indicator:	N/A
Operating TSDF Universe:	Not reported
Full Enforcement Universe:	Not reported
Significant Non-Complier Universe:	No
Unaddressed Significant Non-Complier Universe:	No
Addressed Significant Non-Complier Universe:	No
Significant Non-Complier With a Compliance Schedule Universe:	No
Financial Assurance Required:	Not reported
Handler Date of Last Change:	20190626
Recognized Trader-Importer:	No
Recognized Trader-Exporter:	No
Importer of Spent Lead Acid Batteries:	No
Exporter of Spent Lead Acid Batteries:	No
Recycler Activity Without Storage:	No
Manifest Broker:	No
Sub-Part P Indicator:	No

Handler - Owner Operator:

Owner/Operator Indicator:	Operator
Owner/Operator Name:	RICHARD BREWER
Legal Status:	Other
Date Became Current:	Not reported
Date Ended Current:	Not reported
Owner/Operator Address:	5150 OVERLAND AVE
Owner/Operator City,State,Zip:	CULVER CITY, CA 90230
Owner/Operator Telephone:	619-696-0201
Owner/Operator Telephone Ext:	Not reported
Owner/Operator Fax:	Not reported
Owner/Operator Email:	Not reported

Owner/Operator Indicator:	Owner
Owner/Operator Name:	GOLDRICH KEST MANAGEMENT CO., INC.
Legal Status:	Other

Map ID
 Direction
 Distance
 Elevation

MAP FINDINGS

Site

Database(s)

EDR ID Number
 EPA ID Number

RICHARD BREWER (Continued)

1025830781

Date Became Current: Not reported
 Date Ended Current: Not reported
 Owner/Operator Address: 5150 OVERLAND AVE
 Owner/Operator City,State,Zip: CULVER CITY, CA 90230
 Owner/Operator Telephone: 619-696-0201
 Owner/Operator Telephone Ext: Not reported
 Owner/Operator Fax: Not reported
 Owner/Operator Email: Not reported

Historic Generators:

Receive Date: 20190415
 Handler Name: RICHARD BREWER
 Federal Waste Generator Description: Not a generator, verified
 State District Owner: Not reported
 Large Quantity Handler of Universal Waste: No
 Recognized Trader Importer: No
 Recognized Trader Exporter: No
 Spent Lead Acid Battery Importer: No
 Spent Lead Acid Battery Exporter: No
 Current Record: Yes
 Non Storage Recycler Activity: Not reported
 Electronic Manifest Broker: Not reported

List of NAICS Codes and Descriptions:

NAICS Code: 56299
 NAICS Description: ALL OTHER WASTE MANAGEMENT SERVICES

Facility Has Received Notices of Violations:

Violations: No Violations Found

Evaluation Action Summary:

Evaluations: No Evaluations Found

64
West
1/8-1/4
0.232 mi.
1223 ft.

KEARNY MESA SKILLED NURSING & REHABILITATION CENTE
7675 FAMILY CIRCLE DR
SAN DIEGO, CA 92111

RCRA NonGen / NLR 1024865795
CAL000434373

Relative:
Lower
Actual:
382 ft.

RCRA NonGen / NLR:
 Date Form Received by Agency: 20180319
 Handler Name: KEARNY MESA SKILLED NURSING & REHABILITATION CENTER
 Handler Address: 7675 FAMILY CIRCLE DR
 Handler City,State,Zip: SAN DIEGO, CA 92111
 EPA ID: CAL000434373
 Contact Name: STEPHEN CRAIG
 Contact Address: 7675 FAMILY CIRCLE DR
 Contact City,State,Zip: SAN DIEGO, CA 92111
 Contact Telephone: 858-278-8121
 Contact Fax: 858-278-8177
 Contact Email: STEPHANCRAIG@LIFEGEN.NET
 Contact Title: Not reported
 EPA Region: 09
 Land Type: Not reported
 Federal Waste Generator Description: Not a generator, verified

Map ID
Direction
Distance
Elevation

MAP FINDINGS

Site

Database(s)

EDR ID Number
EPA ID Number

KEARNY MESA SKILLED NURSING & REHABILITATION CENTER (Continued)

1024865795

Non-Notifier:	Not reported
Biennial Report Cycle:	Not reported
Accessibility:	Not reported
Active Site Indicator:	Handler Activities
State District Owner:	Not reported
State District:	Not reported
Mailing Address:	6 HUTTON CENTRE DR STE 400
Mailing City,State,Zip:	SANTA ANA, CA 92707
Owner Name:	GHC OF KEARNEY MESA LLC
Owner Type:	Other
Operator Name:	STEPHEN CRAIG
Operator Type:	Other
Short-Term Generator Activity:	No
Importer Activity:	No
Mixed Waste Generator:	No
Transporter Activity:	No
Transfer Facility Activity:	No
Recycler Activity with Storage:	No
Small Quantity On-Site Burner Exemption:	No
Smelting Melting and Refining Furnace Exemption:	No
Underground Injection Control:	No
Off-Site Waste Receipt:	No
Universal Waste Indicator:	Yes
Universal Waste Destination Facility:	Yes
Federal Universal Waste:	No
Active Site Fed-Reg Treatment Storage and Disposal Facility:	Not reported
Active Site Converter Treatment storage and Disposal Facility:	Not reported
Active Site State-Reg Treatment Storage and Disposal Facility:	Not reported
Active Site State-Reg Handler:	---
Federal Facility Indicator:	Not reported
Hazardous Secondary Material Indicator:	N
Sub-Part K Indicator:	Not reported
Commercial TSD Indicator:	No
Treatment Storage and Disposal Type:	Not reported
2018 GPRA Permit Baseline:	Not on the Baseline
2018 GPRA Renewals Baseline:	Not on the Baseline
Permit Renewals Workload Universe:	Not reported
Permit Workload Universe:	Not reported
Permit Progress Universe:	Not reported
Post-Closure Workload Universe:	Not reported
Closure Workload Universe:	Not reported
202 GPRA Corrective Action Baseline:	No
Corrective Action Workload Universe:	No
Subject to Corrective Action Universe:	No
Non-TSDFs Where RCRA CA has Been Imposed Universe:	No
TSDFs Potentially Subject to CA Under 3004 (u)/(v) Universe:	No
TSDFs Only Subject to CA under Discretionary Auth Universe:	No
Corrective Action Priority Ranking:	No NCAPS ranking
Environmental Control Indicator:	No
Institutional Control Indicator:	No
Human Exposure Controls Indicator:	N/A
Groundwater Controls Indicator:	N/A
Operating TSDF Universe:	Not reported
Full Enforcement Universe:	Not reported
Significant Non-Complier Universe:	No
Unaddressed Significant Non-Complier Universe:	No
Addressed Significant Non-Complier Universe:	No

Map ID
Direction
Distance
Elevation

MAP FINDINGS

Site

Database(s)

EDR ID Number
EPA ID Number

KEARNY MESA SKILLED NURSING & REHABILITATION CENTER (Continued)

1024865795

Significant Non-Complier With a Compliance Schedule Universe: No
Financial Assurance Required: Not reported
Handler Date of Last Change: 20180907
Recognized Trader-Importer: No
Recognized Trader-Exporter: No
Importer of Spent Lead Acid Batteries: No
Exporter of Spent Lead Acid Batteries: No
Recycler Activity Without Storage: No
Manifest Broker: No
Sub-Part P Indicator: No

Handler - Owner Operator:

Owner/Operator Indicator: Owner
Owner/Operator Name: GHC OF KEARNEY MESA LLC
Legal Status: Other
Date Became Current: Not reported
Date Ended Current: Not reported
Owner/Operator Address: 6 HUTTON CENTRE DR STE 400
Owner/Operator City,State,Zip: SANTA ANA, CA 92707
Owner/Operator Telephone: 714-241-5600
Owner/Operator Telephone Ext: Not reported
Owner/Operator Fax: Not reported
Owner/Operator Email: Not reported

Owner/Operator Indicator: Operator
Owner/Operator Name: STEPHEN CRAIG
Legal Status: Other
Date Became Current: Not reported
Date Ended Current: Not reported
Owner/Operator Address: 7675 FAMILY CIRCLE DR
Owner/Operator City,State,Zip: SAN DIEGO, CA 92111
Owner/Operator Telephone: 858-278-8121
Owner/Operator Telephone Ext: Not reported
Owner/Operator Fax: Not reported
Owner/Operator Email: Not reported

Historic Generators:

Receive Date: 20180319
Handler Name: KEARNY MESA SKILLED NURSING & REHABILITATION CENTER
Federal Waste Generator Description: Not a generator, verified
State District Owner: Not reported
Large Quantity Handler of Universal Waste: No
Recognized Trader Importer: No
Recognized Trader Exporter: No
Spent Lead Acid Battery Importer: No
Spent Lead Acid Battery Exporter: No
Current Record: Yes
Non Storage Recycler Activity: Not reported
Electronic Manifest Broker: Not reported

List of NAICS Codes and Descriptions:

NAICS Code: 623311
NAICS Description: CONTINUING CARE RETIREMENT COMMUNITIES

Map ID
 Direction
 Distance
 Elevation

MAP FINDINGS

Site

Database(s)

EDR ID Number
 EPA ID Number

KEARNY MESA SKILLED NURSING & REHABILITATION CENTER (Continued)

1024865795

Facility Has Received Notices of Violations:
 Violations: No Violations Found

Evaluation Action Summary:
 Evaluations: No Evaluations Found

K65
SW
1/8-1/4
0.233 mi.
1231 ft.

7850 VISTA HILLS
SAN DIEGO, CA 92123
Site 6 of 6 in cluster K

CA Notify 65 **S100178164**
N/A

Relative:
Lower
Actual:
363 ft.

NOTIFY 65:
 Name: Not reported
 Address: 7850 VISTA HILLS
 City,State,Zip: SAN DIEGO, CA 92123-2717
 Date Reported: Not reported
 Staff Initials: Not reported
 Board File Number: Not reported
 Facility Type: Not reported
 Discharge Date: Not reported
 Issue Date: Not reported
 Incident Description: Not reported
 Global ID: Not reported
 Status: Not reported

L66
NNW
1/8-1/4
0.238 mi.
1255 ft.

ELLIS WILLIE & LYNN
3282 BERGER AVE #C5
SAN DIEGO, CA 92123
Site 1 of 3 in cluster L

RCRA NonGen / NLR **1026478266**
CAC003084148

Relative:
Higher
Actual:
416 ft.

RCRA NonGen / NLR:
 Date Form Received by Agency: 20200916
 Handler Name: ELLIS WILLIE & LYNN
 Handler Address: 3282 BERGER AVE #C5
 Handler City,State,Zip: SAN DIEGO, CA 92123
 EPA ID: CAC003084148
 Contact Name: LYNN ELLIS
 Contact Address: 2414 NIELSEN ST
 Contact City,State,Zip: EL CAJON, CA 92020
 Contact Telephone: 619-916-7959
 Contact Fax: Not reported
 Contact Email: ELLIS-LYNN@COX.NET
 Contact Title: Not reported
 EPA Region: 09
 Land Type: Not reported
 Federal Waste Generator Description: Not a generator, verified
 Non-Notifier: Not reported
 Biennial Report Cycle: Not reported
 Accessibility: Not reported
 Active Site Indicator: Not reported
 State District Owner: Not reported
 State District: Not reported

Map ID
 Direction
 Distance
 Elevation

MAP FINDINGS

Site

Database(s)

EDR ID Number
 EPA ID Number

ELLIS WILLIE & LYNN (Continued)

1026478266

Mailing Address:	2414 NIELSEN ST
Mailing City,State,Zip:	EL CAJON, CA 92020
Owner Name:	LYNN ELLIS
Owner Type:	Other
Operator Name:	LYNN ELLIS
Operator Type:	Other
Short-Term Generator Activity:	No
Importer Activity:	No
Mixed Waste Generator:	No
Transporter Activity:	No
Transfer Facility Activity:	No
Recycler Activity with Storage:	No
Small Quantity On-Site Burner Exemption:	No
Smelting Melting and Refining Furnace Exemption:	No
Underground Injection Control:	No
Off-Site Waste Receipt:	No
Universal Waste Indicator:	No
Universal Waste Destination Facility:	No
Federal Universal Waste:	No
Active Site Fed-Reg Treatment Storage and Disposal Facility:	Not reported
Active Site Converter Treatment storage and Disposal Facility:	Not reported
Active Site State-Reg Treatment Storage and Disposal Facility:	Not reported
Active Site State-Reg Handler:	---
Federal Facility Indicator:	Not reported
Hazardous Secondary Material Indicator:	N
Sub-Part K Indicator:	Not reported
Commercial TSD Indicator:	No
Treatment Storage and Disposal Type:	Not reported
2018 GPRA Permit Baseline:	Not on the Baseline
2018 GPRA Renewals Baseline:	Not on the Baseline
Permit Renewals Workload Universe:	Not reported
Permit Workload Universe:	Not reported
Permit Progress Universe:	Not reported
Post-Closure Workload Universe:	Not reported
Closure Workload Universe:	Not reported
202 GPRA Corrective Action Baseline:	No
Corrective Action Workload Universe:	No
Subject to Corrective Action Universe:	No
Non-TSDFs Where RCRA CA has Been Imposed Universe:	No
TSDFs Potentially Subject to CA Under 3004 (u)/(v) Universe:	No
TSDFs Only Subject to CA under Discretionary Auth Universe:	No
Corrective Action Priority Ranking:	No NCAPS ranking
Environmental Control Indicator:	No
Institutional Control Indicator:	No
Human Exposure Controls Indicator:	N/A
Groundwater Controls Indicator:	N/A
Operating TSDF Universe:	Not reported
Full Enforcement Universe:	Not reported
Significant Non-Complier Universe:	No
Unaddressed Significant Non-Complier Universe:	No
Addressed Significant Non-Complier Universe:	No
Significant Non-Complier With a Compliance Schedule Universe:	No
Financial Assurance Required:	Not reported
Handler Date of Last Change:	20200920
Recognized Trader-Importer:	No
Recognized Trader-Exporter:	No
Importer of Spent Lead Acid Batteries:	No

Map ID
Direction
Distance
Elevation

MAP FINDINGS

Site

Database(s)

EDR ID Number
EPA ID Number

ELLIS WILLIE & LYNN (Continued)

1026478266

Exporter of Spent Lead Acid Batteries: No
Recycler Activity Without Storage: No
Manifest Broker: No
Sub-Part P Indicator: No

Handler - Owner Operator:

Owner/Operator Indicator: Operator
Owner/Operator Name: LYNN ELLIS
Legal Status: Other
Date Became Current: Not reported
Date Ended Current: Not reported
Owner/Operator Address: 2414 NIELSEN ST
Owner/Operator City,State,Zip: EL CAJON, CA 92020
Owner/Operator Telephone: 619-916-7959
Owner/Operator Telephone Ext: Not reported
Owner/Operator Fax: Not reported
Owner/Operator Email: Not reported

Owner/Operator Indicator: Owner
Owner/Operator Name: LYNN ELLIS
Legal Status: Other
Date Became Current: Not reported
Date Ended Current: Not reported
Owner/Operator Address: 2414 NIELSEN ST
Owner/Operator City,State,Zip: EL CAJON, CA 92020
Owner/Operator Telephone: 619-916-7959
Owner/Operator Telephone Ext: Not reported
Owner/Operator Fax: Not reported
Owner/Operator Email: Not reported

Historic Generators:

Receive Date: 20200916
Handler Name: ELLIS WILLIE & LYNN
Federal Waste Generator Description: Not a generator, verified
State District Owner: Not reported
Large Quantity Handler of Universal Waste: No
Recognized Trader Importer: No
Recognized Trader Exporter: No
Spent Lead Acid Battery Importer: No
Spent Lead Acid Battery Exporter: No
Current Record: Yes
Non Storage Recycler Activity: Not reported
Electronic Manifest Broker: Not reported

List of NAICS Codes and Descriptions:

NAICS Code: 56299
NAICS Description: ALL OTHER WASTE MANAGEMENT SERVICES

Facility Has Received Notices of Violations:

Violations: No Violations Found

Evaluation Action Summary:

Evaluations: No Evaluations Found

Map ID
 Direction
 Distance
 Elevation

MAP FINDINGS

Site

Database(s)

EDR ID Number
 EPA ID Number

Map ID Direction Distance Elevation	Site	Database(s)	EDR ID Number EPA ID Number
L67 NNW 1/8-1/4 0.238 mi. 1255 ft.	DAVID ORTIZ 3282 BERGER AVE. UNIT B8 SAN DIEGO, CA 92123 Site 2 of 3 in cluster L	RCRA NonGen / NLR	1025828117 CAC003007670
Relative: Higher	RCRA NonGen / NLR:		
Actual: 416 ft.	Date Form Received by Agency:	20190328	
	Handler Name:	DAVID ORTIZ	
	Handler Address:	3282 BERGER AVE. UNIT B8	
	Handler City,State,Zip:	SAN DIEGO, CA 92123	
	EPA ID:	CAC003007670	
	Contact Name:	DAVID ORTIZ	
	Contact Address:	3282 BERGER AVE. UNIT B8	
	Contact City,State,Zip:	SAN DIEGO, CA 92123	
	Contact Telephone:	858-722-5135	
	Contact Fax:	Not reported	
	Contact Email:	CINDYEDWARDS@ALLIANCE-ENVIRO.COM	
	Contact Title:	Not reported	
	EPA Region:	09	
	Land Type:	Not reported	
	Federal Waste Generator Description:	Not a generator, verified	
	Non-Notifier:	Not reported	
	Biennial Report Cycle:	Not reported	
	Accessibility:	Not reported	
	Active Site Indicator:	Handler Activities	
	State District Owner:	Not reported	
	State District:	Not reported	
	Mailing Address:	3282 BERGER AVE. UNIT B8	
	Mailing City,State,Zip:	SAN DIEGO, CA 92123	
	Owner Name:	DAVID ORTIZ	
	Owner Type:	Other	
	Operator Name:	DAVID ORTIZ	
	Operator Type:	Other	
	Short-Term Generator Activity:	No	
	Importer Activity:	No	
	Mixed Waste Generator:	No	
	Transporter Activity:	No	
	Transfer Facility Activity:	No	
	Recycler Activity with Storage:	No	
	Small Quantity On-Site Burner Exemption:	No	
	Smelting Melting and Refining Furnace Exemption:	No	
	Underground Injection Control:	No	
	Off-Site Waste Receipt:	No	
	Universal Waste Indicator:	Yes	
	Universal Waste Destination Facility:	Yes	
	Federal Universal Waste:	No	
	Active Site Fed-Reg Treatment Storage and Disposal Facility:	Not reported	
	Active Site Converter Treatment storage and Disposal Facility:	Not reported	
	Active Site State-Reg Treatment Storage and Disposal Facility:	Not reported	
	Active Site State-Reg Handler:	---	
	Federal Facility Indicator:	Not reported	
	Hazardous Secondary Material Indicator:	N	
	Sub-Part K Indicator:	Not reported	
	Commercial TSD Indicator:	No	
	Treatment Storage and Disposal Type:	Not reported	
	2018 GPRA Permit Baseline:	Not on the Baseline	
	2018 GPRA Renewals Baseline:	Not on the Baseline	
	Permit Renewals Workload Universe:	Not reported	

Map ID
Direction
Distance
Elevation

MAP FINDINGS

Site

Database(s)

EDR ID Number
EPA ID Number

DAVID ORTIZ (Continued)

1025828117

Permit Workload Universe:	Not reported
Permit Progress Universe:	Not reported
Post-Closure Workload Universe:	Not reported
Closure Workload Universe:	Not reported
202 GPRA Corrective Action Baseline:	No
Corrective Action Workload Universe:	No
Subject to Corrective Action Universe:	No
Non-TSDFs Where RCRA CA has Been Imposed Universe:	No
TSDFs Potentially Subject to CA Under 3004 (u)/(v) Universe:	No
TSDFs Only Subject to CA under Discretionary Auth Universe:	No
Corrective Action Priority Ranking:	No NCAPS ranking
Environmental Control Indicator:	No
Institutional Control Indicator:	No
Human Exposure Controls Indicator:	N/A
Groundwater Controls Indicator:	N/A
Operating TSDF Universe:	Not reported
Full Enforcement Universe:	Not reported
Significant Non-Complier Universe:	No
Unaddressed Significant Non-Complier Universe:	No
Addressed Significant Non-Complier Universe:	No
Significant Non-Complier With a Compliance Schedule Universe:	No
Financial Assurance Required:	Not reported
Handler Date of Last Change:	20190626
Recognized Trader-Importer:	No
Recognized Trader-Exporter:	No
Importer of Spent Lead Acid Batteries:	No
Exporter of Spent Lead Acid Batteries:	No
Recycler Activity Without Storage:	No
Manifest Broker:	No
Sub-Part P Indicator:	No

Handler - Owner Operator:

Owner/Operator Indicator:	Operator
Owner/Operator Name:	DAVID ORTIZ
Legal Status:	Other
Date Became Current:	Not reported
Date Ended Current:	Not reported
Owner/Operator Address:	3282 BERGER AVE. UNIT B8
Owner/Operator City,State,Zip:	SAN DIEGO, CA 92123
Owner/Operator Telephone:	858-722-5135
Owner/Operator Telephone Ext:	Not reported
Owner/Operator Fax:	Not reported
Owner/Operator Email:	Not reported

Owner/Operator Indicator:	Owner
Owner/Operator Name:	DAVID ORTIZ
Legal Status:	Other
Date Became Current:	Not reported
Date Ended Current:	Not reported
Owner/Operator Address:	3282 BERGER AVE. UNIT B8
Owner/Operator City,State,Zip:	SAN DIEGO, CA 92123
Owner/Operator Telephone:	858-722-5135
Owner/Operator Telephone Ext:	Not reported
Owner/Operator Fax:	Not reported
Owner/Operator Email:	Not reported

Map ID
 Direction
 Distance
 Elevation

MAP FINDINGS

Site

Database(s)

EDR ID Number
 EPA ID Number

DAVID ORTIZ (Continued)

1025828117

Historic Generators:

Receive Date:	20190328
Handler Name:	DAVID ORTIZ
Federal Waste Generator Description:	Not a generator, verified
State District Owner:	Not reported
Large Quantity Handler of Universal Waste:	No
Recognized Trader Importer:	No
Recognized Trader Exporter:	No
Spent Lead Acid Battery Importer:	No
Spent Lead Acid Battery Exporter:	No
Current Record:	Yes
Non Storage Recycler Activity:	Not reported
Electronic Manifest Broker:	Not reported

List of NAICS Codes and Descriptions:

NAICS Code:	56299
NAICS Description:	ALL OTHER WASTE MANAGEMENT SERVICES

Facility Has Received Notices of Violations:

Violations:	No Violations Found
-------------	---------------------

Evaluation Action Summary:

Evaluations:	No Evaluations Found
--------------	----------------------

**L68
 NNW
 1/8-1/4
 0.238 mi.
 1255 ft.**

**HEATHER FARIS
 3282 BERGER AVE
 SAN DIEGO, CA 92123**

RCRA NonGen / NLR

**1025858928
 CAC003039458**

Site 3 of 3 in cluster L

**Relative:
 Higher
 Actual:
 416 ft.**

RCRA NonGen / NLR:	
Date Form Received by Agency:	20191018
Handler Name:	HEATHER FARIS
Handler Address:	3282 BERGER AVE
Handler City,State,Zip:	SAN DIEGO, CA 92123
EPA ID:	CAC003039458
Contact Name:	HEATHER FARIS
Contact Address:	3282 BERGER AVE
Contact City,State,Zip:	SAN DIEGO, CA 92123
Contact Telephone:	858-774-5815
Contact Fax:	Not reported
Contact Email:	6MCB1969@GMAIL.COM
Contact Title:	Not reported
EPA Region:	09
Land Type:	Not reported
Federal Waste Generator Description:	Not a generator, verified
Non-Notifier:	Not reported
Biennial Report Cycle:	Not reported
Accessibility:	Not reported
Active Site Indicator:	Not reported
State District Owner:	Not reported
State District:	Not reported
Mailing Address:	3282 BERGER AVE
Mailing City,State,Zip:	SAN DIEGO, CA 92123
Owner Name:	HEATHER FARIS

Map ID
Direction
Distance
Elevation

MAP FINDINGS

Site

Database(s)

EDR ID Number
EPA ID Number

HEATHER FARIS (Continued)

1025858928

Owner Type:	Other
Operator Name:	HEATHER FARIS
Operator Type:	Other
Short-Term Generator Activity:	No
Importer Activity:	No
Mixed Waste Generator:	No
Transporter Activity:	No
Transfer Facility Activity:	No
Recycler Activity with Storage:	No
Small Quantity On-Site Burner Exemption:	No
Smelting Melting and Refining Furnace Exemption:	No
Underground Injection Control:	No
Off-Site Waste Receipt:	No
Universal Waste Indicator:	No
Universal Waste Destination Facility:	No
Federal Universal Waste:	No
Active Site Fed-Reg Treatment Storage and Disposal Facility:	Not reported
Active Site Converter Treatment storage and Disposal Facility:	Not reported
Active Site State-Reg Treatment Storage and Disposal Facility:	Not reported
Active Site State-Reg Handler:	---
Federal Facility Indicator:	Not reported
Hazardous Secondary Material Indicator:	N
Sub-Part K Indicator:	Not reported
Commercial TSD Indicator:	No
Treatment Storage and Disposal Type:	Not reported
2018 GPRA Permit Baseline:	Not on the Baseline
2018 GPRA Renewals Baseline:	Not on the Baseline
Permit Renewals Workload Universe:	Not reported
Permit Workload Universe:	Not reported
Permit Progress Universe:	Not reported
Post-Closure Workload Universe:	Not reported
Closure Workload Universe:	Not reported
202 GPRA Corrective Action Baseline:	No
Corrective Action Workload Universe:	No
Subject to Corrective Action Universe:	No
Non-TSDs Where RCRA CA has Been Imposed Universe:	No
TSDs Potentially Subject to CA Under 3004 (u)/(v) Universe:	No
TSDs Only Subject to CA under Discretionary Auth Universe:	No
Corrective Action Priority Ranking:	No NCAPS ranking
Environmental Control Indicator:	No
Institutional Control Indicator:	No
Human Exposure Controls Indicator:	N/A
Groundwater Controls Indicator:	N/A
Operating TSD Universe:	Not reported
Full Enforcement Universe:	Not reported
Significant Non-Complier Universe:	No
Unaddressed Significant Non-Complier Universe:	No
Addressed Significant Non-Complier Universe:	No
Significant Non-Complier With a Compliance Schedule Universe:	No
Financial Assurance Required:	Not reported
Handler Date of Last Change:	20191021
Recognized Trader-Importer:	No
Recognized Trader-Exporter:	No
Importer of Spent Lead Acid Batteries:	No
Exporter of Spent Lead Acid Batteries:	No
Recycler Activity Without Storage:	No
Manifest Broker:	No

Map ID
Direction
Distance
Elevation

MAP FINDINGS

Site

Database(s)

EDR ID Number
EPA ID Number

HEATHER FARIS (Continued)

1025858928

Sub-Part P Indicator: No

Handler - Owner Operator:
Owner/Operator Indicator: Operator
Owner/Operator Name: HEATHER FARIS
Legal Status: Other
Date Became Current: Not reported
Date Ended Current: Not reported
Owner/Operator Address: 3282 BERGER AVE
Owner/Operator City,State,Zip: SAN DIEGO, CA 92123
Owner/Operator Telephone: 858-774-5815
Owner/Operator Telephone Ext: Not reported
Owner/Operator Fax: Not reported
Owner/Operator Email: Not reported

Owner/Operator Indicator: Owner
Owner/Operator Name: HEATHER FARIS
Legal Status: Other
Date Became Current: Not reported
Date Ended Current: Not reported
Owner/Operator Address: 3282 BERGER AVE
Owner/Operator City,State,Zip: SAN DIEGO, CA 92123
Owner/Operator Telephone: 858-774-5815
Owner/Operator Telephone Ext: Not reported
Owner/Operator Fax: Not reported
Owner/Operator Email: Not reported

Historic Generators:
Receive Date: 20191018
Handler Name: HEATHER FARIS
Federal Waste Generator Description: Not a generator, verified
State District Owner: Not reported
Large Quantity Handler of Universal Waste: No
Recognized Trader Importer: No
Recognized Trader Exporter: No
Spent Lead Acid Battery Importer: No
Spent Lead Acid Battery Exporter: No
Current Record: Yes
Non Storage Recycler Activity: Not reported
Electronic Manifest Broker: Not reported

List of NAICS Codes and Descriptions:
NAICS Code: 56299
NAICS Description: ALL OTHER WASTE MANAGEMENT SERVICES

Facility Has Received Notices of Violations:
Violations: No Violations Found

Evaluation Action Summary:
Evaluations: No Evaluations Found

MAP FINDINGS

Map ID
 Direction
 Distance
 Elevation

Site

Database(s)

EDR ID Number
 EPA ID Number

J69
SSW
1/8-1/4
0.244 mi.
1286 ft.
JUVENILE HALL
2801 MEADOW LARK DR
SAN DIEGO, CA 92123
Site 5 of 8 in cluster J

Relative:
Lower

Actual:
364 ft.

CA LUST **S104749796**
CA SAN DIEGO CO. SAM **N/A**
CA San Diego Co. HMMD
CA CERS HAZ WASTE
CA SWEEPS UST
CA Cortese
CA SAN DIEGO CO LOP
CA CERS

LUST:

Name: JUVENILE HALL
 Address: 2801 MEADOW LARK DR
 City,State,Zip: SAN DIEGO, CA 921232709
 Lead Agency: SAN DIEGO COUNTY LOP
 Case Type: LUST Cleanup Site
 Geo Track: http://geotracker.waterboards.ca.gov/profile_report.asp?global_id=T0607300117
 Global Id: T0607300117
 Latitude: 32.7934372
 Longitude: -117.1543388
 Status: Completed - Case Closed
 Status Date: 10/30/1987
 Case Worker: Not reported
 RB Case Number: 9UT111
 Local Agency: Not reported
 File Location: Local Agency
 Local Case Number: H21298-001
 Potential Media Affect: Soil
 Potential Contaminants of Concern: Gasoline
 Site History: Not reported

LUST:

Global Id: T0607300117
 Action Type: Other
 Date: 03/26/1987
 Action: Leak Discovery

Global Id: T0607300117
 Action Type: Other
 Date: 03/26/1987
 Action: Leak Reported

Global Id: T0607300117
 Action Type: Other
 Date: 03/26/1987
 Action: Leak Began

Global Id: T0607300117
 Action Type: Other
 Date: 03/26/1987
 Action: Leak Stopped

LUST:

Global Id: T0607300117
 Status: Open - Case Begin Date
 Status Date: 03/26/1987

Global Id: T0607300117
 Status: Completed - Case Closed
 Status Date: 10/30/1987

Map ID
Direction
Distance
Elevation

MAP FINDINGS

Site

Database(s)

EDR ID Number
EPA ID Number

JUVENILE HALL (Continued)

S104749796

SAN DIEGO CO. SAM:

Name: JUVENILE HALL
Address: 2801 MEADOW LARK DR
City,State,Zip: SAN DIEGO, CA 921232709
Case Number: H21298-001
Agency: DEH Site Assessment & Mitigation
Funding: LOP - State Fund
Facility Type: Soils Only
Facility Status: Closed Case
Date: 10/30/1987
Date Began: 3/26/1987

HMMD SAN DIEGO:

Name: SD CNTY FACILITIES JUVENILE HALL
Address: 2801 MEADOW LARK DR
City,State,Zip: SAN DIEGO, CA 92123
Permit Number: Not reported
Business Type: Not reported
EPA Id Number: CAL000040303
APN: Not reported
Last HMMD Inspection: Not reported
Facility Telephone: 858-694-3610
Permit Status: Permit Renewed
Permit Expiration: Not reported
Date Last Updated: 09/01/2021
Facility Owner: Not reported
Facility Mailing Address: 5560 OVERLAND AVE #410, 4TH FLOOR, SAN DIEGO, CA 92123
Facility Mailing City: Not reported
Facility Mailing State: Not reported
Facility Mailing Zip: Not reported
UST Owner: N
Handle Regulated Hazmat: Not reported
Own Or Operate UST: Not reported
Subject To APSA: Not reported
Generate Haz Waste: Y
Treat Haz Waste: N
Generate Medical Waste: Not reported

Waste and Materials:

Record ID: DEH2006-HUPFP-206418
Permit Status: Permit Renewed
Active Permit: Y
Child Record Id: DEH2018-HCHEM-0200011
Trade Secret: N
Hazardous Material Type: Mixture
Last Updated: 2021-09-01T10:12:54.000
Chemical Name: DIESEL FUEL - EMERGENCY GENERATORS
Common Name: DIESEL FUEL - 250-G GENERATOR & 500-G AST
Case Number: 68476-34-6

Record ID: DEH2006-HUPFP-206418
Permit Status: Permit Renewed
Active Permit: Y
Child Record Id: DEH2018-HCHEM-0200012
Trade Secret: N
Hazardous Material Type: Pure
Last Updated: 2021-09-01T10:12:54.000

Map ID
Direction
Distance
Elevation

MAP FINDINGS

Site

Database(s)

EDR ID Number
EPA ID Number

JUVENILE HALL (Continued)

S104749796

Chemical Name: OXYGEN GAS
Common Name: OXYGEN GAS
Case Number: 7782-44-7

Record ID: DEH2006-HUPFP-206418
Permit Status: Permit Renewed
Active Permit: Y
Child Record Id: DEH2017-HCHEM-0129327
Trade Secret: N
Hazardous Material Type: Mixture
Last Updated: 2017-08-26T02:34:30.000
Chemical Name: DIESEL FUEL - EMERGENCY GENERATORS
Common Name: DIESEL FUEL - 250-G GENERATOR & 500-G AST
Case Number: 68476-34-6

Record ID: DEH2006-HUPFP-206418
Permit Status: Permit Renewed
Active Permit: Y
Child Record Id: DEH2017-HCHEM-0129328
Trade Secret: N
Hazardous Material Type: Pure
Last Updated: 2017-08-26T02:34:30.000
Chemical Name: OXYGEN GAS
Common Name: OXYGEN GAS
Case Number: 7782-44-7

Name: SD CNTY FACILITIES JUVENILE HALL
Address: 2801 MEADOW LARK DR
City,State,Zip: SAN DIEGO, CA 92123
Permit Number: 206418
Business Type: 6HK56
EPA Id Number: CAL000040303
APN: 427-550-31-00
Last HMMD Inspection: 11/22/2011
Facility Telephone: 858-694-4498
Permit Status: OPEN
Permit Expiration: 08/31/2013
Date Last Updated: 11/02/2012
Facility Owner: SD CNTY GENERAL SERVICES
Facility Mailing Address: 5560 OVERLAND AVE #410, 4TH FLOOR
Facility Mailing City: SAN DIEGO
Facility Mailing State: CA
Facility Mailing Zip: 92123
UST Owner: Not reported
Handle Regulated Hazmat: Y
Own Or Operate UST: Not reported
Subject To APSA: Y
Generate Haz Waste: Y
Treat Haz Waste: Not reported
Generate Medical Waste: Not reported

Inventory Active Permits (not SQG Medical):
Permit Number: 206418
Update Date: 11/02/2012
Case Number: 68476-34-6
Name: DIESEL
Other Information: 250-G GENERATOR & 500-G AST

Map ID
Direction
Distance
Elevation

MAP FINDINGS

Site

Database(s)

EDR ID Number
EPA ID Number

JUVENILE HALL (Continued)

S104749796

Material Waste: Material
Hazardous Categories 1: FIRE
Hazardous Categories 2: CHRONIC

Permit Number: 206418
Update Date: 11/02/2012
Case Number: 7782-44-7
Name: OXYGEN
Other Information: Not reported
Material Waste: Material
Hazardous Categories 1: FIRE
Hazardous Categories 2: PRESSURE RELEASE

Permit Number: 206418
Update Date: 11/02/2012
Case Number: Not reported
Name: WASTE 221 WASTE OIL & MIXED OIL
Other Information: USED OIL
Material Waste: Waste
Hazardous Categories 1: Not reported
Hazardous Categories 2: Not reported

Permit Number: 206418
Update Date: 11/02/2012
Case Number: Not reported
Name: WASTE 331 OFF-SPEC,AGED,SURPLUS ORGANICS
Other Information: WASTE AEROSOLS
Material Waste: Waste
Hazardous Categories 1: Not reported
Hazardous Categories 2: Not reported

Permit Number: 206418
Update Date: 11/02/2012
Case Number: Not reported
Name: WASTE 331 OFF-SPEC,AGED,SURPLUS ORGANICS
Other Information: WASTE FLAMMABLE LIQUIDS (PETROLEUM DISTILLATES)
Material Waste: Waste
Hazardous Categories 1: Not reported
Hazardous Categories 2: Not reported

Permit Number: 206418
Update Date: 11/02/2012
Case Number: Not reported
Name: WASTE 461 PAINT SLUDGE
Other Information: PAINT / MISCELLANEOUS WASTE
Material Waste: Waste
Hazardous Categories 1: Not reported
Hazardous Categories 2: Not reported

Permit Number: 206418
Update Date: 11/02/2012
Case Number: Not reported
Name: WASTE 791 LIQUIDS WITH PH <OR= 2
Other Information: WASTE HYDROCHLORIC ACID
Material Waste: Waste
Hazardous Categories 1: Not reported
Hazardous Categories 2: Not reported

Map ID
Direction
Distance
Elevation

MAP FINDINGS

Site

Database(s)

EDR ID Number
EPA ID Number

JUVENILE HALL (Continued)

S104749796

Violations Active Permits:

Permit Number: 206418
Update Date: 11/02/2012
Inspection Date: 07/10/2007
Violation Code: 6HV1009
Violation: HMBP: INADEQUATE SITE MAP
Violation Citation: Business Plan does not have a site map which provides sufficient or complete information for emergency response agencies. HSC 25509(a)(5) & 25505(a)(2)

Activity: ACTIVE

Permit Number: 206418
Update Date: 11/02/2012
Inspection Date: 07/10/2007
Violation Code: 6HV1015
Violation: EMPLOYEE TRAINING NOT ADEQUATE
Violation Citation: Did not have adequate employee training program 2732 &/or 25504(c)
Activity: ACTIVE

Permit Number: 206418
Update Date: 11/02/2012
Inspection Date: 07/10/2007
Violation Code: 6HV0132
Violation: EPA ID NUMBER NOT OBTAINED/MAINTAINED
Violation Citation: Generator of hazardous waste has not obtained/maintained an EPA identification number. CCR 66262.12(a)
Activity: ACTIVE

Permit Number: 206418
Update Date: 11/02/2012
Inspection Date: 07/10/2007
Violation Code: 6HV0135
Violation: MANIFESTS/RECEIPTS FOR 3 YEARS NOT ONSIT
Violation Citation: Hazardous waste manifests/receipts for 3 years are not maintained onsite to document proper disposal of hazardous waste. CCR 66262.40(a) & 25160.2(b)(3)
Activity: ACTIVE

Permit Number: 206418
Update Date: 11/02/2012
Inspection Date: 05/06/2010
Violation Code: 6HV0227
Violation: HAZWASTE TANK/CONTAINER W/O LABEL/DATE
Violation Citation: Failed to properly label/date hazardous waste container &/or tank. 66262.34(f)
Activity: ACTIVE

Name: SD CNTY FACILITIES JUVENILE HALL
Address: 2801 MEADOW LARK DR
City,State,Zip: SAN DIEGO, CA 92123
Permit Number: 206418
Business Type: 6HK56
EPA Id Number: CAL000040303
APN: 427-550-31-00
Last HMMD Inspection: 11/22/2011
Facility Telephone: 858-694-4498

Map ID
Direction
Distance
Elevation

MAP FINDINGS

Site

Database(s)

EDR ID Number
EPA ID Number

JUVENILE HALL (Continued)

S104749796

Permit Status: OPEN
Permit Expiration: 08/31/2013
Date Last Updated: 11/02/2012
Facility Owner: SD CNTY GENERAL SERVICES
Facility Mailing Address: 5560 OVERLAND AVE #410, 4TH FLOOR
Facility Mailing City: SAN DIEGO
Facility Mailing State: CA
Facility Mailing Zip: 92123
UST Owner: Not reported
Handle Regulated Hazmat: Y
Own Or Operate UST: Not reported
Subject To APSA: Y
Generate Haz Waste: Y
Treat Haz Waste: Not reported
Generate Medical Waste: Not reported

Inventory Active Permits (not SQG Medical):

Permit Number: 206418
Update Date: 11/02/2012
Case Number: 68476-34-6
Name: DIESEL
Other Information: 250-G GENERATOR & 500-G AST
Material Waste: Material
Hazardous Categories 1: FIRE
Hazardous Categories 2: CHRONIC

Permit Number: 206418
Update Date: 11/02/2012
Case Number: 7782-44-7
Name: OXYGEN
Other Information: Not reported
Material Waste: Material
Hazardous Categories 1: FIRE
Hazardous Categories 2: PRESSURE RELEASE

Permit Number: 206418
Update Date: 11/02/2012
Case Number: Not reported
Name: WASTE 221 WASTE OIL & MIXED OIL
Other Information: USED OIL
Material Waste: Waste
Hazardous Categories 1: Not reported
Hazardous Categories 2: Not reported

Permit Number: 206418
Update Date: 11/02/2012
Case Number: Not reported
Name: WASTE 331 OFF-SPEC,AGED,SURPLUS ORGANICS
Other Information: WASTE AEROSOLS
Material Waste: Waste
Hazardous Categories 1: Not reported
Hazardous Categories 2: Not reported

Permit Number: 206418
Update Date: 11/02/2012
Case Number: Not reported
Name: WASTE 331 OFF-SPEC,AGED,SURPLUS ORGANICS
Other Information: WASTE FLAMMABLE LIQUIDS (PETROLEUM DISTILLATES)

Map ID
Direction
Distance
Elevation

MAP FINDINGS

Site

Database(s)

EDR ID Number
EPA ID Number

JUVENILE HALL (Continued)

S104749796

Material Waste: Waste
Hazardous Categories 1: Not reported
Hazardous Categories 2: Not reported

Permit Number: 206418
Update Date: 11/02/2012
Case Number: Not reported
Name: WASTE 461 PAINT SLUDGE
Other Information: PAINT / MISCELLANEOUS WASTE
Material Waste: Waste
Hazardous Categories 1: Not reported
Hazardous Categories 2: Not reported

Permit Number: 206418
Update Date: 11/02/2012
Case Number: Not reported
Name: WASTE 791 LIQUIDS WITH PH <OR= 2
Other Information: WASTE HYDROCHLORIC ACID
Material Waste: Waste
Hazardous Categories 1: Not reported
Hazardous Categories 2: Not reported

Violations Active Permits:

Permit Number: 206418
Update Date: 11/02/2012
Inspection Date: 07/10/2007
Violation Code: 6HV1009
Violation: HMBP: INADEQUATE SITE MAP
Violation Citation: Business Plan does not have a site map which provides sufficient or complete information for emergency response agencies. HSC 25509(a)(5) & 25505(a)(2)
Activity: ACTIVE

Permit Number: 206418
Update Date: 11/02/2012
Inspection Date: 07/10/2007
Violation Code: 6HV1015
Violation: EMPLOYEE TRAINING NOT ADEQUATE
Violation Citation: Did not have adequate employee training program 2732 &/or 25504(c)
Activity: ACTIVE

Permit Number: 206418
Update Date: 11/02/2012
Inspection Date: 07/10/2007
Violation Code: 6HV0132
Violation: EPA ID NUMBER NOT OBTAINED/MAINTAINED
Violation Citation: Generator of hazardous waste has not obtained/maintained an EPA identification number. CCR 66262.12(a)
Activity: ACTIVE

Permit Number: 206418
Update Date: 11/02/2012
Inspection Date: 07/10/2007
Violation Code: 6HV0135
Violation: MANIFESTS/RECEIPTS FOR 3 YEARS NOT ONSIT
Violation Citation: Hazardous waste manifests/receipts for 3 years are not maintained onsite to document proper disposal of hazardous waste. CCR 66262.40(a)

Map ID
Direction
Distance
Elevation

MAP FINDINGS

Site

Database(s)

EDR ID Number
EPA ID Number

JUVENILE HALL (Continued)

S104749796

& 25160.2(b)(3)
Activity: ACTIVE
Permit Number: 206418
Update Date: 11/02/2012
Inspection Date: 05/06/2010
Violation Code: 6HV0227
Violation: HAZWASTE TANK/CONTAINER W/O LABEL/DATE
Violation Citation: Failed to properly label/date hazardous waste container &/or tank.
66262.34(f)
Activity: ACTIVE

Name: JUVENILE HALL
Address: 2801 MEADOW LARK DR
City,State,Zip: SAN DIEGO, CA 92123
Permit Number: 121298
Business Type: Not reported
EPA Id Number: Not reported
APN: 427-550-31-00
Last HMMD Inspection: 03/20/1991
Facility Telephone: 858-560-3439
Permit Status: INAC
Permit Expiration: Not reported
Date Last Updated: 11/02/2012
Facility Owner: COUNTY OF SAN DIEGO
Facility Mailing Address: 5555 OVERLAND AV MS0366
Facility Mailing City: SAN DIEGO
Facility Mailing State: CA
Facility Mailing Zip: 92123-1219
UST Owner: COUNTY OF SAN DIEGO/GEN SVCS
Handle Regulated Hazmat: Not reported
Own Or Operate UST: Not reported
Subject To APSA: Not reported
Generate Haz Waste: Not reported
Treat Haz Waste: Not reported
Generate Medical Waste: Not reported

UST:

UST Name: UNDERGROUND TANK 121298 T001
Last Update: 2012-11-02 14:17:38
Permit Number: 121298
Tank Type: SINGLE WALL
Additional Id: 1
Capacity Gallons: 4000
UST Contents: DIESEL
Other Content Info: DIESEL
Reg Status: REMOVED
Remove Close Date: 1987-03-25 00:00:00
Year Installed: Not reported
Pipe Type: SINGLE WALL
Delivery System: SUCTION
Monitor Code: 10
UST Monitor Method: SW TANK DW PRESSURE PIPE W/POS SHUTOFF LLD W/DAILY RECONCILE OR WEEKLY GAUGE: TNK TEST ANN, PIPE TEST ANN 0.1 GAL/HR OR MO 0.2 GAL/HR

Map ID
Direction
Distance
Elevation

MAP FINDINGS

Site

Database(s)

EDR ID Number
EPA ID Number

JUVENILE HALL (Continued)

S104749796

CERS HAZ WASTE:

Name: SD CNTY FACILITIES JUVENILE HALL
Address: 2801 MEADOW LARK DR
City,State,Zip: SAN DIEGO, CA 92123
Site ID: 151895
CERS ID: 10390558
CERS Description: Hazardous Waste Generator

SWEEPS UST:

Name: JUVENILE HALL
Address: 2801 MEADOW LARK DR
City: SAN DIEGO
Status: Not reported
Comp Number: 21298
Number: Not reported
Board Of Equalization: 44-022185
Referral Date: Not reported
Action Date: Not reported
Created Date: Not reported
Owner Tank Id: Not reported
SWRCB Tank Id: 37-000-021298-000001
Tank Status: Not reported
Capacity: 4000
Active Date: Not reported
Tank Use: M.V. FUEL
STG: PRODUCT
Content: OTHER
Number Of Tanks: 1

Name: JUVENILE HALL
Address: 2801 MEADOW LARK DR
City: SAN DIEGO
Status: Active
Comp Number: 21298
Number: 9
Board Of Equalization: 44-022185
Referral Date: Not reported
Action Date: 06-26-92
Created Date: 02-29-88
Owner Tank Id: Not reported
SWRCB Tank Id: Not reported
Tank Status: Not reported
Capacity: Not reported
Active Date: Not reported
Tank Use: Not reported
STG: Not reported
Content: Not reported
Number Of Tanks: Not reported

CORTESE:

Name: JUVENILE HALL
Address: 2801 MEADOW LARK DR
City,State,Zip: SAN DIEGO, CA 921232709
Region: CORTESE
Envirostor Id: Not reported
Global ID: T0607300117

Map ID
Direction
Distance
Elevation

MAP FINDINGS

Site

Database(s)

EDR ID Number
EPA ID Number

JUVENILE HALL (Continued)

S104749796

Site/Facility Type:	LUST CLEANUP SITE
Cleanup Status:	COMPLETED - CASE CLOSED
Status Date:	Not reported
Site Code:	Not reported
Latitude:	Not reported
Longitude:	Not reported
Owner:	Not reported
Enf Type:	Not reported
Swat R:	Not reported
Flag:	active
Order No:	Not reported
Waste Discharge System No:	Not reported
Effective Date:	Not reported
Region 2:	Not reported
WID Id:	Not reported
Solid Waste Id No:	Not reported
Waste Management Uit Name:	Not reported
File Name:	Active Open

SAN DIEGO CO LOP:

Name:	JUVENILE HALL
Address:	2801 MEADOW LARK DR
City,State,Zip:	SAN DIEGO, CA 92123
Record ID:	DEH1987-LSAM-H21298-001
Record Status:	Completed
Opened Date:	03/26/1987
Parcel Number:	427-550-31-00
Case Type:	LOP - Local Oversight Program
Historical Name:	JUVENILE HALL
SWRCB Global ID:	T0607300117
Funding:	S - LOP State Fund
Lead Agency:	DEH/SAM
Lead Agency Date:	03/26/1987
Census Tract:	87.02
Community:	Not reported
Jurisdiction:	Not reported
Watershed Basin Number:	907.11
Water Purveyor:	Not reported
Fire Agency:	Not reported
Latitude:	Not reported
Longitude:	Not reported
X MapCoord:	Not reported
Y MapCoord:	Not reported

CERS:

Name:	JUVENILE HALL
Address:	2801 MEADOW LARK DR
City,State,Zip:	SAN DIEGO, CA 921232709
Site ID:	256942
CERS ID:	T0607300117
CERS Description:	Leaking Underground Storage Tank Cleanup Site

Name:	SD CNTY FACILITIES JUVENILE HALL
Address:	2801 MEADOW LARK DR
City,State,Zip:	SAN DIEGO, CA 92123
Site ID:	151895

Map ID
Direction
Distance
Elevation

MAP FINDINGS

Site

Database(s)

EDR ID Number
EPA ID Number

JUVENILE HALL (Continued)

S104749796

CERS ID: 10390558
CERS Description: Chemical Storage Facilities

Evaluation:
Eval General Type: Compliance Evaluation Inspection
Eval Date: 07-31-2019
Violations Found: No
Eval Type: Routine done by local agency
Eval Notes: Inspector: Delino Faith Inspection ID:6240547
Eval Division: San Diego County Department of Env Health
Eval Program: HMRRP
Eval Source: CERS,

Eval General Type: Compliance Evaluation Inspection
Eval Date: 11-24-2014
Violations Found: No
Eval Type: Routine done by local agency
Eval Notes: Inspector: Kasprovich Christina Inspection ID:4092707
Eval Division: San Diego County Department of Env Health
Eval Program: HW
Eval Source: CERS,

Eval General Type: Compliance Evaluation Inspection
Eval Date: 06-21-2017
Violations Found: No
Eval Type: Routine done by local agency
Eval Notes: Inspector: Campanella Luke Inspection ID:5555182
Eval Division: San Diego County Department of Env Health
Eval Program: HMRRP
Eval Source: CERS,

Eval General Type: Compliance Evaluation Inspection
Eval Date: 11-24-2014
Violations Found: No
Eval Type: Routine done by local agency
Eval Notes: Inspector: Kasprovich Christina Inspection ID:4092707
Eval Division: San Diego County Department of Env Health
Eval Program: HMRRP
Eval Source: CERS,

Coordinates:
Site ID: 151895
Facility Name: SD CNTY FACILITIES JUVENILE HALL
Env Int Type Code: HWG
Program ID: 10390558
Coord Name: Not reported
Ref Point Type Desc: Center of a facility or station.,
Latitude: 32.795040
Longitude: -117.154410

Affiliation:
Affiliation Type Desc: Identification Signer
Entity Name: Robert Frank
Entity Title: Departmental Safety Coordinator
Affiliation Address: Not reported
Affiliation City: Not reported
Affiliation State: Not reported

Map ID
Direction
Distance
Elevation

MAP FINDINGS

Site

Database(s)

EDR ID Number
EPA ID Number

JUVENILE HALL (Continued)

S104749796

Affiliation Country: Not reported
Affiliation Zip: Not reported
Affiliation Phone: ,

Affiliation Type Desc: CUPA District
Entity Name: San Diego County Env Health Qlty
Entity Title: Not reported
Affiliation Address: PO Box 129261
Affiliation City: San Diego
Affiliation State: CA
Affiliation Country: Not reported
Affiliation Zip: 92112-9261
Affiliation Phone: (858) 505-6880,

Affiliation Type Desc: Document Preparer
Entity Name: Noel Montifolca
Entity Title: Not reported
Affiliation Address: Not reported
Affiliation City: Not reported
Affiliation State: Not reported
Affiliation Country: Not reported
Affiliation Zip: Not reported
Affiliation Phone: ,

Affiliation Type Desc: Environmental Contact
Entity Name: Noel Montifolca
Entity Title: Not reported
Affiliation Address: 2801 MEADOW LARK DR
Affiliation City: SAN DIEGO
Affiliation State: CA
Affiliation Country: Not reported
Affiliation Zip: 92123
Affiliation Phone: ,

Affiliation Type Desc: Legal Owner
Entity Name: county of san diego
Entity Title: Not reported
Affiliation Address: 5560 Overland Ave Ste 410
Affiliation City: San Diego
Affiliation State: CA
Affiliation Country: United States
Affiliation Zip: 92123
Affiliation Phone: (858) 694-3610,

Affiliation Type Desc: Parent Corporation
Entity Name: DGS FS
Entity Title: Not reported
Affiliation Address: Not reported
Affiliation City: Not reported
Affiliation State: Not reported
Affiliation Country: Not reported
Affiliation Zip: Not reported
Affiliation Phone: ,

Affiliation Type Desc: Facility Mailing Address
Entity Name: Mailing Address
Entity Title: Not reported

Map ID
 Direction
 Distance
 Elevation

MAP FINDINGS

Site

Database(s)

EDR ID Number
 EPA ID Number

JUVENILE HALL (Continued)

S104749796

Affiliation Address: 5560 OVERLAND AVE #410, 4TH FLOOR
 Affiliation City: SAN DIEGO
 Affiliation State: CA
 Affiliation Country: Not reported
 Affiliation Zip: 92123
 Affiliation Phone: ,

Affiliation Type Desc: Operator
 Entity Name: county of san diego
 Entity Title: Not reported
 Affiliation Address: Not reported
 Affiliation City: Not reported
 Affiliation State: Not reported
 Affiliation Country: Not reported
 Affiliation Zip: Not reported
 Affiliation Phone: (858) 694-3610,

J70
SSW
1/8-1/4
0.244 mi.
1286 ft.

JUVENILE HALL
2801 MEADOWLARK
SAN DIEGO, CA 92123

CA LUST S100732073
CA HIST CORTESE N/A

Site 6 of 8 in cluster J

Relative:
Lower
Actual:
364 ft.

LUST REG 9:
 Region: 9
 Status: Case Closed
 Case Number: 9UT111
 Local Case: H21298-001
 Substance: Gasoline
 Qty Leaked: 0
 Abate Method: Not reported
 Local Agency: San Diego
 How Found: Tank Closure
 How Stopped: Remove Contents
 Source: Tank
 Cause: Corrosion
 Lead Agency: Local Agency
 Case Type: Aquifer affected
 Date Found: 03/17/1987
 Date Stopped: 03/17/1987
 Confirm Date: 03/26/1987
 Submit Workplan: Not reported
 Prelim Assess: / /
 Desc Pollution: Not reported
 Remed Plan: 08/27/1987
 Remed Action: Not reported
 Began Monitor: Not reported
 Release Date: 03/31/1987
 Enforce Date: Not reported
 Closed Date: 11/10/87
 Enforce Type: Not reported
 Pilot Program: LOP
 Basin Number: 907.11
 GW Depth: 11FT
 Beneficial Use: Municipal groundwater use
 NPDES Number: Not reported
 Priority: Low priority. Priority ranking can change over time.

Map ID
Direction
Distance
Elevation

MAP FINDINGS

Site

Database(s)

EDR ID Number
EPA ID Number

JUVENILE HALL (Continued)

S100732073

File Dispn: File discarded, case closed
Interim Remedial Actions: Yes
Cleanup and Abatement order Number: Not reported
Waste Discharge Requirement Number: Not reported

HIST CORTESE:

edr_fname: JUVENILE HALL
edr_fadd1: 2801 MEADOWLARK
City,State,Zip: SAN DIEGO, CA 92123
Region: CORTESE
Facility County Code: 37
Reg By: LTNKA
Reg Id: 9UT111

J71
SSW
1/8-1/4
0.244 mi.
1286 ft.

SD CNTY CORRECTIONAL FAC MED SRVS
2801 MEADOW LARK DR
SAN DIEGO, CA 92123

CA San Diego Co. HMMD
CA CERS HAZ WASTE
CA CERS

S123406853
N/A

Site 7 of 8 in cluster J

Relative:
Lower
Actual:
364 ft.

HMMD SAN DIEGO:
Name: SD CNTY CORRECTIONAL FAC MED SRVS
Address: 2801 MEADOW LARK DR
City,State,Zip: SAN DIEGO, CA 92123
Permit Number: Not reported
Business Type: Not reported
EPA Id Number: CAL000040303
APN: Not reported
Last HMMD Inspection: Not reported
Facility Telephone: 858-514-8505
Permit Status: Permit Renewed
Permit Expiration: Not reported
Date Last Updated: 03/01/2021
Facility Owner: Not reported
Facility Mailing Address: 9444 BALBOA AV #500, SAN DIEGO, CA 92123
Facility Mailing City: Not reported
Facility Mailing State: Not reported
Facility Mailing Zip: Not reported
UST Owner: N
Handle Regulated Hazmat: Not reported
Own Or Operate UST: Not reported
Subject To APSA: Not reported
Generate Haz Waste: Y
Treat Haz Waste: N
Generate Medical Waste: Not reported

Inspection Violation:
Record ID: DEH2003-HUPFP-202853
Permit Status: Permit Renewed
Active Permit: Y
Facility Id Number: 37-000-202853
Program Element: Medical Waste
Inspection Type: Routine
Inspection Number: 5669964
Return To Compliance Date: 2017-07-20T00:00:00.000
Nov: No
Violation Classification: Minor
Underground Storage Tank Id: Not reported

Map ID
Direction
Distance
Elevation

MAP FINDINGS

Site

Database(s)

EDR ID Number
EPA ID Number

SD CNTY CORRECTIONAL FAC MED SRVS (Continued)

S123406853

Container/Tank Id: Not reported
Last Update: 2021-03-01T00:00:00.000
Inspection Date: 2017-06-21T12:33:00.000
Violation Code: HMD4204 MW designated accumulation area not posted with an approved, legible biohazardous waste "warning sign" in English & Spanish which can be read from 25 ft. HSC 118310

Record ID: DEH2003-HUPFP-202853
Permit Status: Permit Renewed
Active Permit: Y
Facility Id Number: 37-000-202853
Program Element: Hazardous Waste Generator
Inspection Type: Routine
Inspection Number: 4107398
Return To Compliance Date: 2015-11-02T00:00:00.000
Nov: No
Violation Classification: Minor
Underground Storage Tank Id: Not reported
Container/Tank Id: Not reported
Last Update: 2021-03-01T00:00:00.000
Inspection Date: 2014-11-24T15:05:00.000
Violation Code: 3030007 Failure to properly label hazardous waste accumulation containers with the following requirements: "Hazardous Waste", name and address of the generator, physical and chemical characteristics of the Hazardous Waste, and starting accumulation date.; 22 CCR 12 66262.34(f).

Record ID: DEH2003-HUPFP-202853
Permit Status: Permit Renewed
Active Permit: Y
Facility Id Number: 37-000-202853
Program Element: Hazardous Waste Generator
Inspection Type: Routine
Inspection Number: 5669964
Return To Compliance Date: 2017-07-20T00:00:00.000
Nov: No
Violation Classification: Minor
Underground Storage Tank Id: Not reported
Container/Tank Id: Not reported
Last Update: 2021-03-01T00:00:00.000
Inspection Date: 2017-06-21T12:33:00.000
Violation Code: 3030007 Failed to properly label/date hazardous waste container and/or tank. 22 CCR 66262.34(f)

Record ID: DEH2003-HUPFP-202853
Permit Status: Permit Renewed
Active Permit: Y
Facility Id Number: 37-000-202853
Program Element: Hazardous Waste Generator
Inspection Type: Routine
Inspection Number: 5669964
Return To Compliance Date: 2017-07-20T00:00:00.000
Nov: No
Violation Classification: Minor
Underground Storage Tank Id: Not reported
Container/Tank Id: Not reported
Last Update: 2021-03-01T00:00:00.000

Map ID
Direction
Distance
Elevation

MAP FINDINGS

Site

Database(s)

EDR ID Number
EPA ID Number

SD CNTY CORRECTIONAL FAC MED SRVS (Continued)

S123406853

Inspection Date: 2017-06-21T12:33:00.000
Violation Code: 3030005 Failed to make a proper waste determination. 22 CCR 66262.11, 66262.40(c)

Record ID: DEH2003-HUPFP-202853
Permit Status: Permit Renewed
Active Permit: Y
Facility Id Number: 37-000-202853
Program Element: Hazardous Waste Generator
Inspection Type: Routine
Inspection Number: 6240531
Return To Compliance Date: 2019-11-07T00:00:00.000
Nov: No
Violation Classification: Class II
Underground Storage Tank Id: Not reported
Container/Tank Id: Not reported
Last Update: 2021-03-01T00:00:00.000
Inspection Date: 2019-07-31T00:00:00.000
Violation Code: 3030007 Failed to properly label/date hazardous waste container &/or tank. 22 CCR 66262.34(f)

Waste and Materials:

Record ID: DEH2003-HUPFP-202853
Permit Status: Permit Renewed
Active Permit: Y
Child Record Id: DEH2015-HWAST-0041002
Trade Secret: N
Hazardous Material Type: Not reported
Last Updated: 2019-02-20T02:39:53.000
Chemical Name: WASTE 901 INFECTIOUS WASTE, GENERAL
Common Name: WASTE 901 INFECTIOUS WASTE, GENERAL
Case Number: Not reported

Record ID: DEH2003-HUPFP-202853
Permit Status: Permit Renewed
Active Permit: Y
Child Record Id: DEH2015-HWAST-0041003
Trade Secret: N
Hazardous Material Type: Not reported
Last Updated: 2019-02-20T02:39:53.000
Chemical Name: WASTE 541 PHOTOCHEM/PHOTOPROC WASTE
Common Name: WASTE 541 PHOTOCHEM/PHOTOPROC WASTE
Case Number: Not reported

Record ID: DEH2003-HUPFP-202853
Permit Status: Permit Renewed
Active Permit: Y
Child Record Id: DEH2015-HWAST-0041004
Trade Secret: N
Hazardous Material Type: Not reported
Last Updated: 2019-02-20T02:39:53.000
Chemical Name: WASTE 902 INFECTIOUS WASTE, SHARPS
Common Name: WASTE 902 INFECTIOUS WASTE, SHARPS
Case Number: Not reported

Record ID: DEH2003-HUPFP-202853
Permit Status: Permit Renewed

Map ID
Direction
Distance
Elevation

MAP FINDINGS

Site

Database(s)

EDR ID Number
EPA ID Number

SD CNTY CORRECTIONAL FAC MED SRVS (Continued)

S123406853

Active Permit: Y
Child Record Id: DEH2015-HWAST-0041005
Trade Secret: N
Hazardous Material Type: Not reported
Last Updated: 2019-02-20T02:39:53.000
Chemical Name: Non-RCRA Pharmaceutical Waste
Common Name: Pharmaceutical Waste
Case Number: Not reported

Record ID: DEH2003-HUPFP-202853
Permit Status: Permit Renewed
Active Permit: Y
Child Record Id: DEH2019-HWAST-0182137
Trade Secret: N
Hazardous Material Type: Not reported
Last Updated: 2021-03-01T05:45:30.000
Chemical Name: Non-RCRA Pharmaceutical Waste
Common Name: Pharmaceutical Waste
Case Number: Not reported

Record ID: DEH2003-HUPFP-202853
Permit Status: Permit Renewed
Active Permit: Y
Child Record Id: DEH2019-HWAST-0182134
Trade Secret: N
Hazardous Material Type: Not reported
Last Updated: 2021-03-01T05:45:30.000
Chemical Name: WASTE 901 INFECTIOUS WASTE, GENERAL
Common Name: WASTE 901 INFECTIOUS WASTE, GENERAL
Case Number: Not reported

Record ID: DEH2003-HUPFP-202853
Permit Status: Permit Renewed
Active Permit: Y
Child Record Id: DEH2019-HWAST-0182135
Trade Secret: N
Hazardous Material Type: Not reported
Last Updated: 2021-03-01T05:45:30.000
Chemical Name: WASTE 541 PHOTOCHEM/PHOTOPROC WASTE
Common Name: WASTE 541 PHOTOCHEM/PHOTOPROC WASTE
Case Number: Not reported

Record ID: DEH2003-HUPFP-202853
Permit Status: Permit Renewed
Active Permit: Y
Child Record Id: DEH2019-HWAST-0182136
Trade Secret: N
Hazardous Material Type: Not reported
Last Updated: 2021-03-01T05:45:30.000
Chemical Name: WASTE 902 INFECTIOUS WASTE, SHARPS
Common Name: WASTE 902 INFECTIOUS WASTE, SHARPS
Case Number: Not reported

CERS HAZ WASTE:

Name: SD CNTY CORRECTIONAL FAC MED SRVS
Address: 2801 MEADOW LARK DR

Map ID
Direction
Distance
Elevation

MAP FINDINGS

Site

Database(s)

EDR ID Number
EPA ID Number

SD CNTY CORRECTIONAL FAC MED SRVS (Continued)

S123406853

City,State,Zip: SAN DIEGO, CA 92123
Site ID: 151885
CERS ID: 10390432
CERS Description: Hazardous Waste Generator

CERS:

Name: SD CNTY CORRECTIONAL FAC MED SRVS
Address: 2801 MEADOW LARK DR
City,State,Zip: SAN DIEGO, CA 92123
Site ID: 151885
CERS ID: 10390432
CERS Description: Chemical Storage Facilities

Violations:

Site ID: 151885
Site Name: SD CNTY CORRECTIONAL FAC MED SRVS
Violation Date: 06-21-2017
Citation: 22 CCR 12 66262.11 - California Code of Regulations, Title 22, Chapter 12, Section(s) 66262.11
Violation Description: Failure to determine if wastes generated are hazardous waste by using generator knowledge or applying testing method.
Violation Notes: Returned to compliance on 07/20/2017.
Violation Division: San Diego County Department of Env Health
Violation Program: HW
Violation Source: CERS,

Site ID: 151885
Site Name: SD CNTY CORRECTIONAL FAC MED SRVS
Violation Date: 11-24-2014
Citation: 22 CCR 12 66262.34(f) - California Code of Regulations, Title 22, Chapter 12, Section(s) 66262.34(f)
Violation Description: Failure to properly label hazardous waste accumulation containers with the following requirements: "Hazardous Waste", name and address of the generator, physical and chemical characteristics of the Hazardous Waste, and starting accumulation date.
Violation Notes: Returned to compliance on 11/02/2015.
Violation Division: San Diego County Department of Env Health
Violation Program: HW
Violation Source: CERS,

Site ID: 151885
Site Name: SD CNTY CORRECTIONAL FAC MED SRVS
Violation Date: 06-21-2017
Citation: 22 CCR 12 66262.34(f) - California Code of Regulations, Title 22, Chapter 12, Section(s) 66262.34(f)
Violation Description: Failure to properly label hazardous waste accumulation containers and portable tanks with the following requirements: "Hazardous Waste", name and address of the generator, physical and chemical characteristics of the Hazardous Waste, and starting accumulation date.
Violation Notes: Returned to compliance on 07/20/2017.
Violation Division: San Diego County Department of Env Health
Violation Program: HW
Violation Source: CERS,

Site ID: 151885
Site Name: SD CNTY CORRECTIONAL FAC MED SRVS

Map ID
Direction
Distance
Elevation

MAP FINDINGS

Site

Database(s)

EDR ID Number
EPA ID Number

SD CNTY CORRECTIONAL FAC MED SRVS (Continued)

S123406853

Violation Date: 07-31-2019
Citation: 22 CCR 12 66262.34(f) - California Code of Regulations, Title 22, Chapter 12, Section(s) 66262.34(f)
Violation Description: Failure to properly label hazardous waste accumulation containers and portable tanks with the following requirements: "Hazardous Waste", name and address of the generator, physical and chemical characteristics of the Hazardous Waste, and starting accumulation date.
Violation Notes: Returned to compliance on 11/07/2019. Inspection Sequence ID:6240531
Violation Division: San Diego County Department of Env Health
Violation Program: HW
Violation Source: CERS,

Evaluation:

Eval General Type: Compliance Evaluation Inspection
Eval Date: 11-24-2014
Violations Found: Yes
Eval Type: Routine done by local agency
Eval Notes: Inspector: Central HC067 Inspection ID:4107398
Eval Division: San Diego County Department of Env Health
Eval Program: HW
Eval Source: CERS,

Eval General Type: Compliance Evaluation Inspection
Eval Date: 07-31-2019
Violations Found: Yes
Eval Type: Routine done by local agency
Eval Notes: Inspector: Delino Faith Inspection ID:6240531
Eval Division: San Diego County Department of Env Health
Eval Program: HW
Eval Source: CERS,

Eval General Type: Compliance Evaluation Inspection
Eval Date: 06-21-2017
Violations Found: Yes
Eval Type: Routine done by local agency
Eval Notes: Inspector: Campanella Luke Inspection ID:5669964
Eval Division: San Diego County Department of Env Health
Eval Program: HW
Eval Source: CERS,

Coordinates:

Site ID: 151885
Facility Name: SD CNTY CORRECTIONAL FAC MED SRVS
Env Int Type Code: HWG
Program ID: 10390432
Coord Name: Not reported
Ref Point Type Desc: Center of a facility or station.,
Latitude: 32.795040
Longitude: -117.154410

Affiliation:

Affiliation Type Desc: Identification Signer
Entity Name: Vicky Bettner
Entity Title: Health Service Administrator
Affiliation Address: Not reported

Map ID
Direction
Distance
Elevation

MAP FINDINGS

Site

Database(s)

EDR ID Number
EPA ID Number

SD CNTY CORRECTIONAL FAC MED SRVS (Continued)

S123406853

Affiliation City: Not reported
Affiliation State: Not reported
Affiliation Country: Not reported
Affiliation Zip: Not reported
Affiliation Phone: ,

Affiliation Type Desc: CUPA District
Entity Name: San Diego County Env Health Qlty
Entity Title: Not reported
Affiliation Address: PO Box 129261
Affiliation City: San Diego
Affiliation State: CA
Affiliation Country: Not reported
Affiliation Zip: 92112-9261
Affiliation Phone: (858) 505-6880,

Affiliation Type Desc: Document Preparer
Entity Name: Vicky Bettner
Entity Title: Not reported
Affiliation Address: Not reported
Affiliation City: Not reported
Affiliation State: Not reported
Affiliation Country: Not reported
Affiliation Zip: Not reported
Affiliation Phone: ,

Affiliation Type Desc: Facility Mailing Address
Entity Name: Mailing Address
Entity Title: Not reported
Affiliation Address: 9444 BALBOA AV #500
Affiliation City: SAN DIEGO
Affiliation State: CA
Affiliation Country: Not reported
Affiliation Zip: 92123
Affiliation Phone: ,

Affiliation Type Desc: Legal Owner
Entity Name: county of san diego
Entity Title: Not reported
Affiliation Address: 2801 MEADOWLARK DR
Affiliation City: SAN DIEGO
Affiliation State: CA
Affiliation Country: United States
Affiliation Zip: 92123
Affiliation Phone: (858) 694-4690,

Affiliation Type Desc: Parent Corporation
Entity Name: SD CNTY CORRECTIONAL FAC MED SRVS
Entity Title: Not reported
Affiliation Address: Not reported
Affiliation City: Not reported
Affiliation State: Not reported
Affiliation Country: Not reported
Affiliation Zip: Not reported
Affiliation Phone: ,

Affiliation Type Desc: Environmental Contact

Map ID
 Direction
 Distance
 Elevation

MAP FINDINGS

Site

Database(s)

EDR ID Number
 EPA ID Number

SD CNTY CORRECTIONAL FAC MED SRVS (Continued)

S123406853

Entity Name: Margie Deleon
 Entity Title: Not reported
 Affiliation Address: 2801 MEADOWLARK DR
 Affiliation City: SAN DIEGO
 Affiliation State: CA
 Affiliation Country: Not reported
 Affiliation Zip: 92123
 Affiliation Phone: ,

Affiliation Type Desc: Operator
 Entity Name: county of san diego
 Entity Title: Not reported
 Affiliation Address: Not reported
 Affiliation City: Not reported
 Affiliation State: Not reported
 Affiliation Country: Not reported
 Affiliation Zip: Not reported
 Affiliation Phone: (858) 694-4690,

J72
SSW
1/8-1/4
0.244 mi.
1286 ft.

COUNTY OF SAN DIEGO DGS-JUVENILE DETENTION FAC
2801 MEADOWLARK DR
SAN DIEGO, CA 92123

RCRA NonGen / NLR

1024788034
CAL000040303

Site 8 of 8 in cluster J

Relative:
Lower
Actual:
364 ft.

RCRA NonGen / NLR:
 Date Form Received by Agency: 19900917
 Handler Name: COUNTY OF SAN DIEGO DGS-JUVENILE DETENTION FAC
 Handler Address: 2801 MEADOWLARK DR
 Handler City,State,Zip: SAN DIEGO, CA 92123-2709
 EPA ID: CAL000040303
 Contact Name: ANDRE PHILLIPS
 Contact Address: 5560 OVERLAND AVE 4TH FLR SUITE 410
 Contact City,State,Zip: SAN DIEGO, CA 92123
 Contact Telephone: 858-694-2478
 Contact Fax: 858-495-5959
 Contact Email: ANDRE.PHILLIPS@SDCOUNTY.CA.GOV
 Contact Title: Not reported
 EPA Region: 09
 Land Type: Not reported
 Federal Waste Generator Description: Not a generator, verified
 Non-Notifier: Not reported
 Biennial Report Cycle: Not reported
 Accessibility: Not reported
 Active Site Indicator: Handler Activities
 State District Owner: Not reported
 State District: Not reported
 Mailing Address: 5560 OVERLAND AVE 4TH FLR SUITE 410
 Mailing City,State,Zip: SAN DIEGO, CA 92123-0000
 Owner Name: COUNTY OF SAN DIEGO
 Owner Type: Other
 Operator Name: ANDRE PHILLIPS
 Operator Type: Other
 Short-Term Generator Activity: No
 Importer Activity: No
 Mixed Waste Generator: No
 Transporter Activity: No

Map ID
 Direction
 Distance
 Elevation

MAP FINDINGS

Site

Database(s)

EDR ID Number
 EPA ID Number

COUNTY OF SAN DIEGO DGS-JUVENILE DETENTION FAC (Continued)

1024788034

Transfer Facility Activity:	No
Recycler Activity with Storage:	No
Small Quantity On-Site Burner Exemption:	No
Smelting Melting and Refining Furnace Exemption:	No
Underground Injection Control:	No
Off-Site Waste Receipt:	No
Universal Waste Indicator:	Yes
Universal Waste Destination Facility:	Yes
Federal Universal Waste:	No
Active Site Fed-Reg Treatment Storage and Disposal Facility:	Not reported
Active Site Converter Treatment storage and Disposal Facility:	Not reported
Active Site State-Reg Treatment Storage and Disposal Facility:	Not reported
Active Site State-Reg Handler:	---
Federal Facility Indicator:	Not reported
Hazardous Secondary Material Indicator:	N
Sub-Part K Indicator:	Not reported
Commercial TSD Indicator:	No
Treatment Storage and Disposal Type:	Not reported
2018 GPRC Permit Baseline:	Not on the Baseline
2018 GPRC Renewals Baseline:	Not on the Baseline
Permit Renewals Workload Universe:	Not reported
Permit Workload Universe:	Not reported
Permit Progress Universe:	Not reported
Post-Closure Workload Universe:	Not reported
Closure Workload Universe:	Not reported
202 GPRC Corrective Action Baseline:	No
Corrective Action Workload Universe:	No
Subject to Corrective Action Universe:	No
Non-TSDFs Where RCRA CA has Been Imposed Universe:	No
TSDFs Potentially Subject to CA Under 3004 (u)/(v) Universe:	No
TSDFs Only Subject to CA under Discretionary Auth Universe:	No
Corrective Action Priority Ranking:	No NCAPS ranking
Environmental Control Indicator:	No
Institutional Control Indicator:	No
Human Exposure Controls Indicator:	N/A
Groundwater Controls Indicator:	N/A
Operating TSDF Universe:	Not reported
Full Enforcement Universe:	Not reported
Significant Non-Complier Universe:	No
Unaddressed Significant Non-Complier Universe:	No
Addressed Significant Non-Complier Universe:	No
Significant Non-Complier With a Compliance Schedule Universe:	No
Financial Assurance Required:	Not reported
Handler Date of Last Change:	20180905
Recognized Trader-Importer:	No
Recognized Trader-Exporter:	No
Importer of Spent Lead Acid Batteries:	No
Exporter of Spent Lead Acid Batteries:	No
Recycler Activity Without Storage:	No
Manifest Broker:	No
Sub-Part P Indicator:	No

Handler - Owner Operator:

Owner/Operator Indicator:	Operator
Owner/Operator Name:	ANDRE PHILLIPS
Legal Status:	Other

Map ID
Direction
Distance
Elevation

MAP FINDINGS

Site

Database(s)

EDR ID Number
EPA ID Number

COUNTY OF SAN DIEGO DGS-JUVENILE DETENTION FAC (Continued)

1024788034

Date Became Current: Not reported
Date Ended Current: Not reported
Owner/Operator Address: 5560 OVERLAND AVE 4TH FLR SUITE 410
Owner/Operator City,State,Zip: SAN DIEGO, CA 92123
Owner/Operator Telephone: 858-694-2478
Owner/Operator Telephone Ext: Not reported
Owner/Operator Fax: Not reported
Owner/Operator Email: Not reported

Owner/Operator Indicator: Owner
Owner/Operator Name: COUNTY OF SAN DIEGO
Legal Status: Other
Date Became Current: Not reported
Date Ended Current: Not reported
Owner/Operator Address: 5560 OVERLAND AVE 4TH FLR SUITE 410
Owner/Operator City,State,Zip: SAN DIEGO, CA 92123-0000
Owner/Operator Telephone: 858-694-2478
Owner/Operator Telephone Ext: Not reported
Owner/Operator Fax: Not reported
Owner/Operator Email: Not reported

Historic Generators:

Receive Date: 19900917
Handler Name: COUNTY OF SAN DIEGO DGS-JUVENILE DETENTION FAC
Federal Waste Generator Description: Not a generator, verified
State District Owner: Not reported
Large Quantity Handler of Universal Waste: No
Recognized Trader Importer: No
Recognized Trader Exporter: No
Spent Lead Acid Battery Importer: No
Spent Lead Acid Battery Exporter: No
Current Record: Yes
Non Storage Recycler Activity: Not reported
Electronic Manifest Broker: Not reported

List of NAICS Codes and Descriptions:

NAICS Code: 92214
NAICS Description: CORRECTIONAL INSTITUTIONS

Facility Has Received Notices of Violations:

Violations: No Violations Found

Evaluation Action Summary:

Evaluations: No Evaluations Found

Map ID
 Direction
 Distance
 Elevation

MAP FINDINGS

Site

Database(s)

EDR ID Number
 EPA ID Number

73
ENE
1/8-1/4
0.244 mi.
1287 ft.

LING ARN
8350 NEVA AVE
SAN DIEGO, CA 92123

RCRA NonGen / NLR **1026161850**
CAC003061833

Relative:
Higher
Actual:
408 ft.

RCRA NonGen / NLR:		20200331
Date Form Received by Agency:		20200331
Handler Name:	LING ARN	
Handler Address:		8350 NEVA AVE
Handler City,State,Zip:		SAN DIEGO, CA 92123-2820
EPA ID:		CAC003061833
Contact Name:		LING ARN
Contact Address:		8350 NEVA AVE
Contact City,State,Zip:		SAN DIEGO, CA 92123-2820
Contact Telephone:		717-439-2913
Contact Fax:		Not reported
Contact Email:		SDABATEMENT@GMAIL.COM
Contact Title:		Not reported
EPA Region:		09
Land Type:		Not reported
Federal Waste Generator Description:		Not a generator, verified
Non-Notifier:		Not reported
Biennial Report Cycle:		Not reported
Accessibility:		Not reported
Active Site Indicator:		Not reported
State District Owner:		Not reported
State District:		Not reported
Mailing Address:		8350 NEVA AVE
Mailing City,State,Zip:		SAN DIEGO, CA 92123-2820
Owner Name:		LING ARN
Owner Type:		Other
Operator Name:		LING ARN
Operator Type:		Other
Short-Term Generator Activity:		No
Importer Activity:		No
Mixed Waste Generator:		No
Transporter Activity:		No
Transfer Facility Activity:		No
Recycler Activity with Storage:		No
Small Quantity On-Site Burner Exemption:		No
Smelting Melting and Refining Furnace Exemption:		No
Underground Injection Control:		No
Off-Site Waste Receipt:		No
Universal Waste Indicator:		No
Universal Waste Destination Facility:		No
Federal Universal Waste:		No
Active Site Fed-Reg Treatment Storage and Disposal Facility:		Not reported
Active Site Converter Treatment storage and Disposal Facility:		Not reported
Active Site State-Reg Treatment Storage and Disposal Facility:		Not reported
Active Site State-Reg Handler:		---
Federal Facility Indicator:		Not reported
Hazardous Secondary Material Indicator:		N
Sub-Part K Indicator:		Not reported
Commercial TSD Indicator:		No
Treatment Storage and Disposal Type:		Not reported
2018 GPRC Permit Baseline:		Not on the Baseline
2018 GPRC Renewals Baseline:		Not on the Baseline
Permit Renewals Workload Universe:		Not reported

Map ID
Direction
Distance
Elevation

MAP FINDINGS

Site

Database(s)

EDR ID Number
EPA ID Number

LING ARN (Continued)

1026161850

Permit Workload Universe:	Not reported
Permit Progress Universe:	Not reported
Post-Closure Workload Universe:	Not reported
Closure Workload Universe:	Not reported
202 GPRA Corrective Action Baseline:	No
Corrective Action Workload Universe:	No
Subject to Corrective Action Universe:	No
Non-TSDFs Where RCRA CA has Been Imposed Universe:	No
TSDFs Potentially Subject to CA Under 3004 (u)/(v) Universe:	No
TSDFs Only Subject to CA under Discretionary Auth Universe:	No
Corrective Action Priority Ranking:	No NCAPS ranking
Environmental Control Indicator:	No
Institutional Control Indicator:	No
Human Exposure Controls Indicator:	N/A
Groundwater Controls Indicator:	N/A
Operating TSDF Universe:	Not reported
Full Enforcement Universe:	Not reported
Significant Non-Complier Universe:	No
Unaddressed Significant Non-Complier Universe:	No
Addressed Significant Non-Complier Universe:	No
Significant Non-Complier With a Compliance Schedule Universe:	No
Financial Assurance Required:	Not reported
Handler Date of Last Change:	20200408
Recognized Trader-Importer:	No
Recognized Trader-Exporter:	No
Importer of Spent Lead Acid Batteries:	No
Exporter of Spent Lead Acid Batteries:	No
Recycler Activity Without Storage:	No
Manifest Broker:	No
Sub-Part P Indicator:	No

Handler - Owner Operator:

Owner/Operator Indicator:	Owner
Owner/Operator Name:	LING ARN
Legal Status:	Other
Date Became Current:	Not reported
Date Ended Current:	Not reported
Owner/Operator Address:	8350 NEVA AVE
Owner/Operator City,State,Zip:	SAN DIEGO, CA 92123-2820
Owner/Operator Telephone:	717-439-2913
Owner/Operator Telephone Ext:	Not reported
Owner/Operator Fax:	Not reported
Owner/Operator Email:	Not reported

Owner/Operator Indicator:	Operator
Owner/Operator Name:	LING ARN
Legal Status:	Other
Date Became Current:	Not reported
Date Ended Current:	Not reported
Owner/Operator Address:	8350 NEVA AVE
Owner/Operator City,State,Zip:	SAN DIEGO, CA 92123-2820
Owner/Operator Telephone:	717-439-2913
Owner/Operator Telephone Ext:	Not reported
Owner/Operator Fax:	Not reported
Owner/Operator Email:	Not reported

Map ID
Direction
Distance
Elevation

MAP FINDINGS

Site

Database(s)

EDR ID Number
EPA ID Number

LING ARN (Continued)

1026161850

Historic Generators:

Receive Date: 20200331
Handler Name: LING ARN
Federal Waste Generator Description: Not a generator, verified
State District Owner: Not reported
Large Quantity Handler of Universal Waste: No
Recognized Trader Importer: No
Recognized Trader Exporter: No
Spent Lead Acid Battery Importer: No
Spent Lead Acid Battery Exporter: No
Current Record: Yes
Non Storage Recycler Activity: Not reported
Electronic Manifest Broker: Not reported

List of NAICS Codes and Descriptions:

NAICS Code: 56299
NAICS Description: ALL OTHER WASTE MANAGEMENT SERVICES

Facility Has Received Notices of Violations:

Violations: No Violations Found

Evaluation Action Summary:

Evaluations: No Evaluations Found

74
WSW
1/8-1/4
0.247 mi.
1302 ft.

**SDCTY WUD CHESTERTON SP
HEALTH CENTER DR AND
SAN DIEGO, CA 92111**

**RCRA-SQG 1000985025
CAR000001347**

**Relative:
Lower**

RCRA-SQG:

**Actual:
369 ft.**

Date Form Received by Agency: 19950313
Handler Name: SDCTY WUD CHESTERTON SP
Handler Address: HEALTH CENTER DR AND
SAN DIEGO, CA 92111
EPA ID: CAR000001347
Contact Name: STEVEN TAYLOR
Contact Address: 2797 CAMINITO CHOLLAS MS43C
SAN DIEGO, CA 92105-5097
Contact Telephone: 619-527-7499
Contact Fax: Not reported
Contact Email: Not reported
Contact Title: Not reported
EPA Region: 09
Land Type: Municipal
Federal Waste Generator Description: Small Quantity Generator
Non-Notifier: Not reported
Biennial Report Cycle: Not reported
Accessibility: Not reported
Active Site Indicator: Handler Activities
State District Owner: Not reported
State District: Not reported
Mailing Address: CAMINITO CHOLLAS MS43C
SAN DIEGO, CA 92105-5097
Owner Name: SAN DIEGO CITY OF

Map ID
 Direction
 Distance
 Elevation

MAP FINDINGS

Site

Database(s)

EDR ID Number
 EPA ID Number

SDCTY WUD CHESTERTON SP (Continued)

1000985025

Owner Type:	Municipal
Operator Name:	Not reported
Operator Type:	Not reported
Short-Term Generator Activity:	No
Importer Activity:	No
Mixed Waste Generator:	No
Transporter Activity:	No
Transfer Facility Activity:	No
Recycler Activity with Storage:	No
Small Quantity On-Site Burner Exemption:	No
Smelting Melting and Refining Furnace Exemption:	No
Underground Injection Control:	No
Off-Site Waste Receipt:	No
Universal Waste Indicator:	No
Universal Waste Destination Facility:	No
Federal Universal Waste:	No
Active Site Fed-Reg Treatment Storage and Disposal Facility:	Not reported
Active Site Converter Treatment storage and Disposal Facility:	Not reported
Active Site State-Reg Treatment Storage and Disposal Facility:	Not reported
Active Site State-Reg Handler:	---
Federal Facility Indicator:	Not reported
Hazardous Secondary Material Indicator:	NN
Sub-Part K Indicator:	Not reported
Commercial TSD Indicator:	No
Treatment Storage and Disposal Type:	Not reported
2018 GPRA Permit Baseline:	Not on the Baseline
2018 GPRA Renewals Baseline:	Not on the Baseline
Permit Renewals Workload Universe:	Not reported
Permit Workload Universe:	Not reported
Permit Progress Universe:	Not reported
Post-Closure Workload Universe:	Not reported
Closure Workload Universe:	Not reported
202 GPRA Corrective Action Baseline:	No
Corrective Action Workload Universe:	No
Subject to Corrective Action Universe:	No
Non-TSDs Where RCRA CA has Been Imposed Universe:	No
TSDs Potentially Subject to CA Under 3004 (u)/(v) Universe:	No
TSDs Only Subject to CA under Discretionary Auth Universe:	No
Corrective Action Priority Ranking:	No NCAPS ranking
Environmental Control Indicator:	No
Institutional Control Indicator:	No
Human Exposure Controls Indicator:	N/A
Groundwater Controls Indicator:	N/A
Operating TSD Universe:	Not reported
Full Enforcement Universe:	Not reported
Significant Non-Complier Universe:	No
Unaddressed Significant Non-Complier Universe:	No
Addressed Significant Non-Complier Universe:	No
Significant Non-Complier With a Compliance Schedule Universe:	No
Financial Assurance Required:	Not reported
Handler Date of Last Change:	20000915
Recognized Trader-Importer:	No
Recognized Trader-Exporter:	No
Importer of Spent Lead Acid Batteries:	No
Exporter of Spent Lead Acid Batteries:	No
Recycler Activity Without Storage:	Not reported
Manifest Broker:	Not reported

Map ID
 Direction
 Distance
 Elevation

MAP FINDINGS

Site

Database(s)

EDR ID Number
 EPA ID Number

SDCTY WUD CHESTERTON SP (Continued)

1000985025

Sub-Part P Indicator: No

Handler - Owner Operator:
 Owner/Operator Indicator: Owner
 Owner/Operator Name: SAN DIEGO CITY OF
 Legal Status: Municipal
 Date Became Current: Not reported
 Date Ended Current: Not reported
 Owner/Operator Address: 9601 RIDGEHAVEN CT MS 89
 Owner/Operator City,State,Zip: SAN DIEGO, CA 92123
 Owner/Operator Telephone: 619-492-5005
 Owner/Operator Telephone Ext: Not reported
 Owner/Operator Fax: Not reported
 Owner/Operator Email: Not reported

Historic Generators:
 Receive Date: 19950313
 Handler Name: SDCTY WUD CHESTERTON SP
 Federal Waste Generator Description: Small Quantity Generator
 State District Owner: Not reported
 Large Quantity Handler of Universal Waste: No
 Recognized Trader Importer: No
 Recognized Trader Exporter: No
 Spent Lead Acid Battery Importer: No
 Spent Lead Acid Battery Exporter: No
 Current Record: Yes
 Non Storage Recycler Activity: Not reported
 Electronic Manifest Broker: Not reported

List of NAICS Codes and Descriptions:
 NAICS Codes: No NAICS Codes Found

Facility Has Received Notices of Violations:
 Violations: No Violations Found

Evaluation Action Summary:
 Evaluations: No Evaluations Found

M75
WNW
1/4-1/2
0.259 mi.
1367 ft.

GAS N SAVE
7611 LINDA VISTA RD
SAN DIEGO, CA 92111
Site 1 of 2 in cluster M

CA LUST
CA San Diego Co. HMMD
CA EMI
CA CERS
CA HWTS

S104025592
N/A

Relative:
Lower
Actual:
383 ft.

LUST REG 9:
 Region: 9
 Status: Preliminary site assessment workplan submitted
 Case Number: 9UT3933
 Local Case: H13477-001
 Substance: Regular Gasoline
 Qty Leaked: 0
 Abate Method: Remove Free Product - remove floating product from water table
 Local Agency: San Diego

Map ID
Direction
Distance
Elevation

MAP FINDINGS

Site

Database(s)

EDR ID Number
EPA ID Number

GAS N SAVE (Continued)

S104025592

How Found: Tank Closure
How Stopped: Close Tank
Source: Tank
Cause: Corrosion
Lead Agency: Local Agency
Case Type: Soil only
Date Found: 06/18/1999
Date Stopped: 06/18/1999
Confirm Date: 06/18/1999
Submit Workplan: 6/24/99
Prelim Assess: / /
Desc Pollution: Not reported
Remed Plan: / /
Remed Action: Not reported
Began Monitor: Not reported
Release Date: 06/18/1999
Enforce Date: Not reported
Closed Date: Not reported
Enforce Type: Not reported
Pilot Program: LOP
Basin Number: 906.50
GW Depth: >50
Beneficial Use: No Beneficial groundwater use
NPDES Number: Not reported
Priority: Low priority. Priority ranking can change over time.
File Dispn: Administratively opened on database, however no file physically exists
Interim Remedial Actions: Not reported
Cleanup and Abatement order Number: Not reported
Waste Discharge Requirement Number: Not reported

HMMD SAN DIEGO:

Name: AV AUTO REPAIR & GASOLINE
Address: 7611 LINDA VISTA RD
City,State,Zip: SAN DIEGO, CA 92111
Permit Number: 204425
Business Type: 6HK29
EPA Id Number: Not reported
APN: 427-082-04-00
Last HMMD Inspection: 09/06/2006
Facility Telephone: 858-560-9285
Permit Status: CHNG
Permit Expiration: 08/31/2007
Date Last Updated: 11/02/2012
Facility Owner: ANH VUONG
Facility Mailing Address: 7611 LINDA VISTA RD
Facility Mailing City: SAN DIEGO
Facility Mailing State: CA
Facility Mailing Zip: 92111
UST Owner: ANH VUONG
Handle Regulated Hazmat: Y
Own Or Operate UST: Y
Subject To APSA: Not reported
Generate Haz Waste: Y
Treat Haz Waste: Not reported
Generate Medical Waste: Not reported

UST:

Map ID
Direction
Distance
Elevation

MAP FINDINGS

Site

Database(s)

EDR ID Number
EPA ID Number

GAS N SAVE (Continued)

S104025592

UST Name: UNDERGROUND TANK 113477 T006
Last Update: 2012-11-02 14:17:38
Permit Number: 204425
Tank Type: DOUBLE WALL
Additional Id: NT2168, RT3390
Capacity Gallons: 20000
UST Contents: REGULAR UNLEADED
Other Content Info: REGULAR UNLEADED
Reg Status: ACTIVE
Remove Close Date: Not reported
Year Installed: 1999-01-01 00:00:00
Pipe Type: DOUBLE WALL
Delivery System: PRESSURE
Monitor Code: 31B
UST Monitor Method: DW TANK, DW PRESSURIZED PIPE W/ DRY TANK ANNULAR; POSITIVE SHUT-OFF & FAILSAFE, 3.0LLD; UDC W/ MECHANICAL FLOAT

UST Name: UNDERGROUND TANK 113477 T007
Last Update: 2012-11-02 14:17:38
Permit Number: 204425
Tank Type: DOUBLE WALL
Additional Id: NT2168, RT3390
Capacity Gallons: 12000
UST Contents: PREMIUM UNLEADED
Other Content Info: PREMIUM UNLEADED
Reg Status: ACTIVE
Remove Close Date: Not reported
Year Installed: 1999-01-01 00:00:00
Pipe Type: DOUBLE WALL
Delivery System: PRESSURE
Monitor Code: 31B
UST Monitor Method: DW TANK, DW PRESSURIZED PIPE W/ DRY TANK ANNULAR; POSITIVE SHUT-OFF & FAILSAFE, 3.0LLD; UDC W/ MECHANICAL FLOAT

Name: AV AUTO REPAIR & GASOLINE
Address: 7611 LINDA VISTA RD
City,State,Zip: SAN DIEGO, CA 92111
Permit Number: 204425
Business Type: 6HK29
EPA Id Number: Not reported
APN: 427-082-04-00
Last HMMMD Inspection: 09/06/2006
Facility Telephone: 858-560-9285
Permit Status: CHNG
Permit Expiration: 08/31/2007
Date Last Updated: 11/02/2012
Facility Owner: ANH VUONG
Facility Mailing Address: 7611 LINDA VISTA RD
Facility Mailing City: SAN DIEGO
Facility Mailing State: CA
Facility Mailing Zip: 92111
UST Owner: ANH VUONG
Handle Regulated Hazmat: Y
Own Or Operate UST: Y
Subject To APSA: Not reported
Generate Haz Waste: Y

Map ID
Direction
Distance
Elevation

MAP FINDINGS

Site

Database(s)

EDR ID Number
EPA ID Number

GAS N SAVE (Continued)

S104025592

Treat Haz Waste: Not reported
Generate Medical Waste: Not reported

UST:

UST Name: UNDERGROUND TANK 113477 T006
Last Update: 2012-11-02 14:17:38
Permit Number: 204425
Tank Type: DOUBLE WALL
Additional Id: NT2168, RT3390
Capacity Gallons: 20000
UST Contents: REGULAR UNLEADED
Other Content Info: REGULAR UNLEADED
Reg Status: ACTIVE
Remove Close Date: Not reported
Year Installed: 1999-01-01 00:00:00
Pipe Type: DOUBLE WALL
Delivery System: PRESSURE
Monitor Code: 31B
UST Monitor Method: DW TANK, DW PRESSURIZED PIPE W/ DRY TANK ANNULAR; POSITIVE SHUT-OFF & FAILSAFE, 3.0LLD; UDC W/ MECHANICAL FLOAT

UST Name: UNDERGROUND TANK 113477 T007
Last Update: 2012-11-02 14:17:38
Permit Number: 204425
Tank Type: DOUBLE WALL
Additional Id: NT2168, RT3390
Capacity Gallons: 12000
UST Contents: PREMIUM UNLEADED
Other Content Info: PREMIUM UNLEADED
Reg Status: ACTIVE
Remove Close Date: Not reported
Year Installed: 1999-01-01 00:00:00
Pipe Type: DOUBLE WALL
Delivery System: PRESSURE
Monitor Code: 31B
UST Monitor Method: DW TANK, DW PRESSURIZED PIPE W/ DRY TANK ANNULAR; POSITIVE SHUT-OFF & FAILSAFE, 3.0LLD; UDC W/ MECHANICAL FLOAT

EMI:

Name: EPOCH CORP
Address: 7611 LINDA VISTA RD
City,State,Zip: SAN DIEGO, CA 921115302
Year: 2000
County Code: 37
Air Basin: SD
Facility ID: 1468
Air District Name: SD
SIC Code: 5511
Air District Name: SAN DIEGO COUNTY APCD
Community Health Air Pollution Info System: Not reported
Consolidated Emission Reporting Rule: Not reported
Total Organic Hydrocarbon Gases Tons/Yr: 1
Reactive Organic Gases Tons/Yr: 1
Carbon Monoxide Emissions Tons/Yr: 0
NOX - Oxides of Nitrogen Tons/Yr: 0
SOX - Oxides of Sulphur Tons/Yr: 0

Map ID
Direction
Distance
Elevation

MAP FINDINGS

Site

Database(s)

EDR ID Number
EPA ID Number

GAS N SAVE (Continued)

S104025592

Particulate Matter Tons/Yr: 0
Part. Matter 10 Micrometers and Smlr Tons/Yr:0

Name: EPOCH CORP
Address: 7611 LINDA VISTA RD
City,State,Zip: SAN DIEGO, CA 921115302
Year: 2001
County Code: 37
Air Basin: SD
Facility ID: 1468
Air District Name: SD
SIC Code: 5511
Air District Name: SAN DIEGO COUNTY APCD
Community Health Air Pollution Info System: Not reported
Consolidated Emission Reporting Rule: Not reported
Total Organic Hydrocarbon Gases Tons/Yr: 1
Reactive Organic Gases Tons/Yr: 1
Carbon Monoxide Emissions Tons/Yr: 0
NOX - Oxides of Nitrogen Tons/Yr: 0
SOX - Oxides of Sulphur Tons/Yr: 0
Particulate Matter Tons/Yr: 0
Part. Matter 10 Micrometers and Smlr Tons/Yr:0

Name: EPOCH CORP
Address: 7611 LINDA VISTA RD
City,State,Zip: SAN DIEGO, CA 921115302
Year: 2002
County Code: 37
Air Basin: SD
Facility ID: 1468
Air District Name: SD
SIC Code: 5511
Air District Name: SAN DIEGO COUNTY APCD
Community Health Air Pollution Info System: Not reported
Consolidated Emission Reporting Rule: Not reported
Total Organic Hydrocarbon Gases Tons/Yr: 1
Reactive Organic Gases Tons/Yr: 1
Carbon Monoxide Emissions Tons/Yr: 0
NOX - Oxides of Nitrogen Tons/Yr: 0
SOX - Oxides of Sulphur Tons/Yr: 0
Particulate Matter Tons/Yr: 0
Part. Matter 10 Micrometers and Smlr Tons/Yr:0

Name: EPOCH CORP
Address: 7611 LINDA VISTA RD
City,State,Zip: SAN DIEGO, CA 921115302
Year: 2003
County Code: 37
Air Basin: SD
Facility ID: 1468
Air District Name: SD
SIC Code: 5511
Air District Name: SAN DIEGO COUNTY APCD
Community Health Air Pollution Info System: Not reported
Consolidated Emission Reporting Rule: Not reported
Total Organic Hydrocarbon Gases Tons/Yr: 1
Reactive Organic Gases Tons/Yr: 1

Map ID
Direction
Distance
Elevation

MAP FINDINGS

Site

Database(s)

EDR ID Number
EPA ID Number

GAS N SAVE (Continued)

S104025592

Carbon Monoxide Emissions Tons/Yr: 0
NOX - Oxides of Nitrogen Tons/Yr: 0
SOX - Oxides of Sulphur Tons/Yr: 0
Particulate Matter Tons/Yr: 0
Part. Matter 10 Micrometers and Smllr Tons/Yr:0

Name: EPOCH CORP
Address: 7611 LINDA VISTA RD
City,State,Zip: SAN DIEGO, CA 921115302
Year: 2004
County Code: 37
Air Basin: SD
Facility ID: 1468
Air District Name: SD
SIC Code: 5511
Air District Name: SAN DIEGO COUNTY APCD
Community Health Air Pollution Info System: Not reported
Consolidated Emission Reporting Rule: Not reported
Total Organic Hydrocarbon Gases Tons/Yr: 1.2614462
Reactive Organic Gases Tons/Yr: 1.2614462
Carbon Monoxide Emissions Tons/Yr: 0
NOX - Oxides of Nitrogen Tons/Yr: 0
SOX - Oxides of Sulphur Tons/Yr: 0
Particulate Matter Tons/Yr: 0
Part. Matter 10 Micrometers and Smllr Tons/Yr:0

Name: EPOCH CORP
Address: 7611 LINDA VISTA RD
City,State,Zip: SAN DIEGO, CA 921115302
Year: 2005
County Code: 37
Air Basin: SD
Facility ID: 1468
Air District Name: SD
SIC Code: 5511
Air District Name: SAN DIEGO COUNTY APCD
Community Health Air Pollution Info System: Not reported
Consolidated Emission Reporting Rule: Not reported
Total Organic Hydrocarbon Gases Tons/Yr: 1.2614462
Reactive Organic Gases Tons/Yr: 1.2614462
Carbon Monoxide Emissions Tons/Yr: 0
NOX - Oxides of Nitrogen Tons/Yr: 0
SOX - Oxides of Sulphur Tons/Yr: 0
Particulate Matter Tons/Yr: 0
Part. Matter 10 Micrometers and Smllr Tons/Yr:0

Name: AV AUTO REPAIR AND GAS
Address: 7611 LINDA VISTA RD
City,State,Zip: SAN DIEGO, CA 921115302
Year: 2006
County Code: 37
Air Basin: SD
Facility ID: 1468
Air District Name: SD
SIC Code: 5541
Air District Name: SAN DIEGO COUNTY APCD
Community Health Air Pollution Info System: Not reported

Map ID
Direction
Distance
Elevation

MAP FINDINGS

Site

Database(s)

EDR ID Number
EPA ID Number

GAS N SAVE (Continued)

S104025592

Consolidated Emission Reporting Rule: Not reported
Total Organic Hydrocarbon Gases Tons/Yr: .99
Reactive Organic Gases Tons/Yr: .99
Carbon Monoxide Emissions Tons/Yr: 0
NOX - Oxides of Nitrogen Tons/Yr: 0
SOX - Oxides of Sulphur Tons/Yr: 0
Particulate Matter Tons/Yr: 0
Part. Matter 10 Micrometers and Smlr Tons/Yr:0

Name: AV AUTO REPAIR AND GAS
Address: 7611 LINDA VISTA RD
City,State,Zip: SAN DIEGO, CA 921115302
Year: 2007
County Code: 37
Air Basin: SD
Facility ID: 1468
Air District Name: SD
SIC Code: 5541
Air District Name: SAN DIEGO COUNTY APCD
Community Health Air Pollution Info System: Not reported
Consolidated Emission Reporting Rule: Not reported
Total Organic Hydrocarbon Gases Tons/Yr: .99
Reactive Organic Gases Tons/Yr: .99
Carbon Monoxide Emissions Tons/Yr: 0
NOX - Oxides of Nitrogen Tons/Yr: 0
SOX - Oxides of Sulphur Tons/Yr: 0
Particulate Matter Tons/Yr: 0
Part. Matter 10 Micrometers and Smlr Tons/Yr:0

Name: AV AUTO REPAIR AND GAS
Address: 7611 LINDA VISTA RD
City,State,Zip: SAN DIEGO, CA 92111
Year: 2008
County Code: 37
Air Basin: SD
Facility ID: 1468
Air District Name: SD
SIC Code: 5541
Air District Name: SAN DIEGO COUNTY APCD
Community Health Air Pollution Info System: Not reported
Consolidated Emission Reporting Rule: Not reported
Total Organic Hydrocarbon Gases Tons/Yr: .99
Reactive Organic Gases Tons/Yr: .99
Carbon Monoxide Emissions Tons/Yr: 0
NOX - Oxides of Nitrogen Tons/Yr: 0
SOX - Oxides of Sulphur Tons/Yr: 0
Particulate Matter Tons/Yr: 0
Part. Matter 10 Micrometers and Smlr Tons/Yr:0

Name: AV AUTO REPAIR AND GAS
Address: 7611 LINDA VISTA RD
City,State,Zip: SAN DIEGO, CA 92111
Year: 2009
County Code: 37
Air Basin: SD
Facility ID: 1468
Air District Name: SD

Map ID
Direction
Distance
Elevation

MAP FINDINGS

Site

Database(s)

EDR ID Number
EPA ID Number

GAS N SAVE (Continued)

S104025592

SIC Code: 5541
Air District Name: SAN DIEGO COUNTY APCD
Community Health Air Pollution Info System: Not reported
Consolidated Emission Reporting Rule: Not reported
Total Organic Hydrocarbon Gases Tons/Yr: 0.9899999999999999
Reactive Organic Gases Tons/Yr: 0.9899999999999999
Carbon Monoxide Emissions Tons/Yr: 0
NOX - Oxides of Nitrogen Tons/Yr: 0
SOX - Oxides of Sulphur Tons/Yr: 0
Particulate Matter Tons/Yr: 0
Part. Matter 10 Micrometers and Smlr Tons/Yr:0

Name: AV AUTO REPAIR AND GAS
Address: 7611 LINDA VISTA RD
City,State,Zip: SAN DIEGO, CA 92111
Year: 2010
County Code: 37
Air Basin: SD
Facility ID: 1468
Air District Name: SD
SIC Code: 5541
Air District Name: SAN DIEGO COUNTY APCD
Community Health Air Pollution Info System: Not reported
Consolidated Emission Reporting Rule: Not reported
Total Organic Hydrocarbon Gases Tons/Yr: 0.9899999999999999
Reactive Organic Gases Tons/Yr: 0.9899999999999999
Carbon Monoxide Emissions Tons/Yr: 0
NOX - Oxides of Nitrogen Tons/Yr: 0
SOX - Oxides of Sulphur Tons/Yr: 0
Particulate Matter Tons/Yr: 0
Part. Matter 10 Micrometers and Smlr Tons/Yr:0

Name: AV AUTO REPAIR AND GAS
Address: 7611 LINDA VISTA RD
City,State,Zip: SAN DIEGO, CA 92111
Year: 2011
County Code: 37
Air Basin: SD
Facility ID: 1468
Air District Name: SD
SIC Code: 5541
Air District Name: SAN DIEGO COUNTY APCD
Community Health Air Pollution Info System: Not reported
Consolidated Emission Reporting Rule: Not reported
Total Organic Hydrocarbon Gases Tons/Yr: 0.99
Reactive Organic Gases Tons/Yr: 0.99
Carbon Monoxide Emissions Tons/Yr: 0
NOX - Oxides of Nitrogen Tons/Yr: 0
SOX - Oxides of Sulphur Tons/Yr: 0
Particulate Matter Tons/Yr: 0
Part. Matter 10 Micrometers and Smlr Tons/Yr:0

Name: AV AUTO REPAIR AND GAS
Address: 7611 LINDA VISTA RD
City,State,Zip: SAN DIEGO, CA 92111
Year: 2012
County Code: 37

Map ID
Direction
Distance
Elevation

MAP FINDINGS

Site

Database(s)

EDR ID Number
EPA ID Number

GAS N SAVE (Continued)

S104025592

Air Basin: SD
Facility ID: 1468
Air District Name: SD
SIC Code: 5541
Air District Name: SAN DIEGO COUNTY APCD
Community Health Air Pollution Info System: Not reported
Consolidated Emission Reporting Rule: Not reported
Total Organic Hydrocarbon Gases Tons/Yr: 0.99
Reactive Organic Gases Tons/Yr: 0.99
Carbon Monoxide Emissions Tons/Yr: 0
NOX - Oxides of Nitrogen Tons/Yr: 0
SOX - Oxides of Sulphur Tons/Yr: 0
Particulate Matter Tons/Yr: 0
Part. Matter 10 Micrometers and Smlr Tons/Yr:0

Name: AV AUTO REPAIR AND GAS
Address: 7611 LINDA VISTA RD
City,State,Zip: SAN DIEGO, CA 92111
Year: 2013
County Code: 37
Air Basin: SD
Facility ID: 1468
Air District Name: SD
SIC Code: 5541
Air District Name: SAN DIEGO COUNTY APCD
Community Health Air Pollution Info System: Not reported
Consolidated Emission Reporting Rule: Not reported
Total Organic Hydrocarbon Gases Tons/Yr: 0.99
Reactive Organic Gases Tons/Yr: 0.99
Carbon Monoxide Emissions Tons/Yr: 0
NOX - Oxides of Nitrogen Tons/Yr: 0
SOX - Oxides of Sulphur Tons/Yr: 0
Particulate Matter Tons/Yr: 0
Part. Matter 10 Micrometers and Smlr Tons/Yr:0

Name: AV AUTO REPAIR AND GAS
Address: 7611 LINDA VISTA RD
City,State,Zip: SAN DIEGO, CA 92111
Year: 2014
County Code: 37
Air Basin: SD
Facility ID: 1468
Air District Name: SD
SIC Code: 5541
Air District Name: SAN DIEGO COUNTY APCD
Community Health Air Pollution Info System: Not reported
Consolidated Emission Reporting Rule: Not reported
Total Organic Hydrocarbon Gases Tons/Yr: 0.99
Reactive Organic Gases Tons/Yr: 0.99
Carbon Monoxide Emissions Tons/Yr: 0
NOX - Oxides of Nitrogen Tons/Yr: 0
SOX - Oxides of Sulphur Tons/Yr: 0
Particulate Matter Tons/Yr: 0
Part. Matter 10 Micrometers and Smlr Tons/Yr:0

Name: AV AUTO REPAIR AND GAS
Address: 7611 LINDA VISTA RD

Map ID
Direction
Distance
Elevation

MAP FINDINGS

Site

Database(s)

EDR ID Number
EPA ID Number

GAS N SAVE (Continued)

S104025592

City,State,Zip: SAN DIEGO, CA 92111
Year: 2015
County Code: 37
Air Basin: SD
Facility ID: 1468
Air District Name: SD
SIC Code: 5541
Air District Name: SAN DIEGO COUNTY APCD
Community Health Air Pollution Info System: Not reported
Consolidated Emission Reporting Rule: Not reported
Total Organic Hydrocarbon Gases Tons/Yr: 0.99
Reactive Organic Gases Tons/Yr: 0.99
Carbon Monoxide Emissions Tons/Yr: 0
NOX - Oxides of Nitrogen Tons/Yr: 0
SOX - Oxides of Sulphur Tons/Yr: 0
Particulate Matter Tons/Yr: 0
Part. Matter 10 Micrometers and Smlr Tons/Yr:0

Name: AV AUTO REPAIR AND GAS
Address: 7611 LINDA VISTA RD
City,State,Zip: SAN DIEGO, CA 92111
Year: 2016
County Code: 37
Air Basin: SD
Facility ID: 1468
Air District Name: SD
SIC Code: 5541
Air District Name: SAN DIEGO COUNTY APCD
Community Health Air Pollution Info System: Not reported
Consolidated Emission Reporting Rule: Not reported
Total Organic Hydrocarbon Gases Tons/Yr: 0.99
Reactive Organic Gases Tons/Yr: 0.99
Carbon Monoxide Emissions Tons/Yr: Not reported
NOX - Oxides of Nitrogen Tons/Yr: Not reported
SOX - Oxides of Sulphur Tons/Yr: Not reported
Particulate Matter Tons/Yr: Not reported
Part. Matter 10 Micrometers and Smlr Tons/Yr:Not reported

Name: AV AUTO REPAIR AND GAS
Address: 7611 LINDA VISTA RD
City,State,Zip: SAN DIEGO, CA 92111
Year: 2017
County Code: 37
Air Basin: SD
Facility ID: 1468
Air District Name: SD
SIC Code: 5541
Air District Name: SAN DIEGO COUNTY APCD
Community Health Air Pollution Info System: Not reported
Consolidated Emission Reporting Rule: Not reported
Total Organic Hydrocarbon Gases Tons/Yr: 0.99
Reactive Organic Gases Tons/Yr: 0.99
Carbon Monoxide Emissions Tons/Yr: Not reported
NOX - Oxides of Nitrogen Tons/Yr: Not reported
SOX - Oxides of Sulphur Tons/Yr: Not reported
Particulate Matter Tons/Yr: Not reported
Part. Matter 10 Micrometers and Smlr Tons/Yr:Not reported

Map ID
Direction
Distance
Elevation

MAP FINDINGS

Site

Database(s)

EDR ID Number
EPA ID Number

GAS N SAVE (Continued)

S104025592

Name: AV AUTO REPAIR AND GAS
Address: 7611 LINDA VISTA RD
City,State,Zip: SAN DIEGO, CA 92111
Year: 2018
County Code: 37
Air Basin: SD
Facility ID: 1468
Air District Name: SD
SIC Code: 5541
Air District Name: SAN DIEGO COUNTY APCD
Community Health Air Pollution Info System: Not reported
Consolidated Emission Reporting Rule: Not reported
Total Organic Hydrocarbon Gases Tons/Yr: 0.99
Reactive Organic Gases Tons/Yr: 0.99
Carbon Monoxide Emissions Tons/Yr: Not reported
NOX - Oxides of Nitrogen Tons/Yr: Not reported
SOX - Oxides of Sulphur Tons/Yr: Not reported
Particulate Matter Tons/Yr: Not reported
Part. Matter 10 Micrometers and Smlr Tons/Yr:Not reported

Name: AV AUTO REPAIR AND GAS
Address: 7611 LINDA VISTA RD
City,State,Zip: SAN DIEGO, CA 92111
Year: 2019
County Code: 37
Air Basin: SD
Facility ID: 1468
Air District Name: SD
SIC Code: 5541
Air District Name: SAN DIEGO COUNTY APCD
Community Health Air Pollution Info System: Not reported
Consolidated Emission Reporting Rule: Not reported
Total Organic Hydrocarbon Gases Tons/Yr: 0.99
Reactive Organic Gases Tons/Yr: 0.99
Carbon Monoxide Emissions Tons/Yr: Not reported
NOX - Oxides of Nitrogen Tons/Yr: Not reported
SOX - Oxides of Sulphur Tons/Yr: Not reported
Particulate Matter Tons/Yr: Not reported
Part. Matter 10 Micrometers and Smlr Tons/Yr:Not reported

CERS:

Name: AV AUTO REPAIR AND GAS
Address: 7611 LINDA VISTA RD
City,State,Zip: SAN DIEGO, CA 92111
Site ID: 453123
CERS ID: 110021148630
CERS Description: US EPA Air Emission Inventory System (EIS)

HWTS:

Name: EPOCH CORP
Address: 7611 LINDA VISTA RD
Address 2: Not reported
City,State,Zip: SAN DIEGO, CA 921110000
EPA ID: CAC002140457
Inactive Date: 10/25/2000
Create Date: 05/19/1999

Map ID
 Direction
 Distance
 Elevation

MAP FINDINGS

Site

Database(s)

EDR ID Number
 EPA ID Number

GAS N SAVE (Continued)

S104025592

Last Act Date: 10/25/2000
 Mailing Name: Not reported
 Mailing Address: PO BOX 2527
 Mailing Address 2: Not reported
 Mailing City,State,Zip: OLYMPIA, WA 985070000
 Owner Name: EPOCH CORP
 Owner Address: PO BOX 2527
 Owner Address 2: Not reported
 Owner City,State,Zip: OLYMPIA, WA 985070000
 Contact Name: HEATHER STAFFORD/H.R. DIRECTOR
 Contact Address: PO BOX 2527
 Contact Address 2: Not reported
 City,State,Zip: OLYMPIA, WA 985070000

M76 EPOCH CORP-LINDA VISTA #166
WNW 7611 LINDA VISTA RD
1/4-1/2 SAN DIEGO, CA 92111
0.259 mi.
1367 ft. Site 2 of 2 in cluster M

Relative:
Lower

Actual:
383 ft.

CA LUST S103951750
CA SAN DIEGO CO. SAM N/A
CA San Diego Co. HMMD
CA CERS HAZ WASTE
CA CERS TANKS
CA Cortese
CA HAZNET
CA HIST CORTESE
CA SAN DIEGO CO LOP
CA CERS
CA HWTS

LUST:

Name: EPOCH CORP-LINDA VISTA #166
 Address: 7611 LINDA VISTA RD
 City,State,Zip: SAN DIEGO, CA 921115302
 Lead Agency: SAN DIEGO COUNTY LOP
 Case Type: LUST Cleanup Site
 Geo Track: http://geotracker.waterboards.ca.gov/profile_report.asp?global_id=T0607302693
 Global Id: T0607302693
 Latitude: 32.8012812
 Longitude: -117.1577639
 Status: Completed - Case Closed
 Status Date: 11/29/2017
 Case Worker: TS
 RB Case Number: 9UT3933
 Local Agency: SAN DIEGO COUNTY LOP
 File Location: Local Agency
 Local Case Number: H13477-001
 Potential Media Affect: Other Groundwater (uses other than drinking water)
 Potential Contaminants of Concern: Benzene, Toluene, Xylene, MTBE / TBA / Other Fuel Oxygenates, Gasoline
 Site History: In June 1999, an unauthorized release case was opened for the site following the removal of four gasoline underground storage tanks (USTs). Numerous holes were observed in three of the USTs, and ponded free product was observed in the excavation. A maximum total petroleum hydrocarbons as gasoline concentration of 15,000 milligrams per kilogram (mg/kg) was detected in soil samples collected from the excavation and beneath product piping. During removal activities, 1,058 cubic yards of hydrocarbon-impacted soil were excavated and treated offsite. Groundwater beneath the site has no designated existing or potential beneficial uses and is exempt from municipal water supply use. No surface water bodies or supply wells were identified within a one-half mile radius of the site. Three on-site groundwater monitoring wells were initially installed in 2000, and

Map ID
Direction
Distance
Elevation

MAP FINDINGS

Site

Database(s)

EDR ID Number
EPA ID Number

EPOCH CORP-LINDA VISTA #166 (Continued)

S103951750

groundwater samples had maximum benzene and methyl tertiary butyl ether (MTBE) concentrations of 31,000 micrograms per liter (g/l) and 4,100 g/l, respectively. Eight additional wells, including four off-site wells, were installed between 2000 and 2004 to delineate the extent of soil and groundwater contamination. In June 2012, a dual-phase extraction (DPE) feasibility study consisting of a 7.5-hour test and a 9-hour test removed approximately 10 pounds of hydrocarbon vapors and 450 gallons of impacted groundwater. Based on the low average recovery rate (0.41 pounds per hour), the consultant selected remediation by natural attenuation (RNA) as the preferred alternative in the 2013 Corrective Action Plan. In 2015, an additional 9-hour DPE test was conducted and removed 5 pounds of hydrocarbons and 170 gallons of impacted groundwater, confirming the 2012 results. DEH then concurred with the selection of RNA as the remedial alternative. On-site soil vapor surveys were conducted in 2004 and 2009. Based on results of the human-health risk assessments, the consultant concluded that there was no significant health threat posed by the potential migration of vapors into the site building. DEH concurred. Free product was observed in two on-site wells, with a maximum thickness of 0.67 feet. Approximately 17 gallons of product was recovered via hand-bailing and DPE. No free product was observed after January 2014. The consultant concludes that the dissolved hydrocarbon plume is stable or decreasing and that biodegradation is occurring. Elevated, but stable, dissolved benzene and MTBE concentrations are present in wells located in the former USTs/dispensers area, and contaminant concentrations in the on-site perimeter wells are decreasing. In addition, dissolved benzene and MTBE concentrations at downgradient properties located across the street are below their primary Maximum Contaminant Levels (MCLs). According to the San Diego Regional Water Quality Control Board, the cleanup goals for basins with no designated beneficial uses are the removal of free product to the extent practicable and the dissolved portion of the plume being stable in areal extent with decreasing contaminant trends. The consultant requests closure based on the following: " The plume is stable or decreasing. " Free product at the site has been removed to the extent practicable. " Residual impacted soil, soil vapor, and groundwater beneath the site do not pose a risk to human health, sensitive receptors, or the environment. A 60-day public notification period was completed to allow public review and comments on the proposed case closure. Comments were received from the City of San Diego Public Utilities Department and were addressed by DEH. Groundwater monitoring wells were destroyed under Permit # DEH2017-LMWP-002867.

LUST:

Global Id: T0607302693
Contact Type: Local Agency Caseworker
Contact Name: TERESA SHERMAN
Organization Name: SAN DIEGO COUNTY LOP
Address: P.O. Box 129261
City: San Diego
Email: teresa.sherman@sdcounty.ca.gov
Phone Number: Not reported

LUST:

Global Id: T0607302693
Action Type: ENFORCEMENT

Map ID
Direction
Distance
Elevation

MAP FINDINGS

Site

Database(s)

EDR ID Number
EPA ID Number

EPOCH CORP-LINDA VISTA #166 (Continued)

S103951750

Date: 05/18/2010
Action: Technical Correspondence / Assistance / Other

Global Id: T0607302693
Action Type: ENFORCEMENT
Date: 06/04/2010
Action: Technical Correspondence / Assistance / Other

Global Id: T0607302693
Action Type: ENFORCEMENT
Date: 05/06/2013
Action: Technical Correspondence / Assistance / Other

Global Id: T0607302693
Action Type: ENFORCEMENT
Date: 10/05/2012
Action: Technical Correspondence / Assistance / Other

Global Id: T0607302693
Action Type: ENFORCEMENT
Date: 05/20/2014
Action: Technical Correspondence / Assistance / Other

Global Id: T0607302693
Action Type: ENFORCEMENT
Date: 06/04/2014
Action: Meeting

Global Id: T0607302693
Action Type: ENFORCEMENT
Date: 07/13/2015
Action: Technical Correspondence / Assistance / Other

Global Id: T0607302693
Action Type: ENFORCEMENT
Date: 10/26/2017
Action: Technical Correspondence / Assistance / Other

Global Id: T0607302693
Action Type: ENFORCEMENT
Date: 09/11/2017
Action: Site Visit / Inspection / Sampling

Global Id: T0607302693
Action Type: Other
Date: 06/18/1999
Action: Leak Discovery

Global Id: T0607302693
Action Type: ENFORCEMENT
Date: 06/24/1999
Action: Notice of Responsibility

Global Id: T0607302693
Action Type: ENFORCEMENT
Date: 04/09/2009
Action: Technical Correspondence / Assistance / Other

Map ID
Direction
Distance
Elevation

MAP FINDINGS

Site

Database(s)

EDR ID Number
EPA ID Number

EPOCH CORP-LINDA VISTA #166 (Continued)

S103951750

Global Id: T0607302693
Action Type: ENFORCEMENT
Date: 07/09/2009
Action: Letter - Notice

Global Id: T0607302693
Action Type: ENFORCEMENT
Date: 09/12/2016
Action: Technical Correspondence / Assistance / Other

Global Id: T0607302693
Action Type: Other
Date: 06/18/1999
Action: Leak Reported

Global Id: T0607302693
Action Type: RESPONSE
Date: 04/27/2016
Action: Monitoring Report - Semi-Annually

Global Id: T0607302693
Action Type: RESPONSE
Date: 11/02/2017
Action: Well Destruction Report

Global Id: T0607302693
Action Type: RESPONSE
Date: 06/28/2010
Action: Pilot Study / Treatability Workplan - Regulator Responded

Global Id: T0607302693
Action Type: RESPONSE
Date: 03/14/2011
Action: Pilot Study / Treatability Workplan - Regulator Responded

Global Id: T0607302693
Action Type: RESPONSE
Date: 04/01/2011
Action: Monitoring Report - Semi-Annually - Regulator Responded

Global Id: T0607302693
Action Type: RESPONSE
Date: 12/14/2011
Action: Other Report / Document - Regulator Responded

Global Id: T0607302693
Action Type: RESPONSE
Date: 08/15/2011
Action: Monitoring Report - Semi-Annually - Regulator Responded

Global Id: T0607302693
Action Type: RESPONSE
Date: 03/19/2012
Action: Monitoring Report - Semi-Annually - Regulator Responded

Global Id: T0607302693
Action Type: RESPONSE

Map ID
Direction
Distance
Elevation

MAP FINDINGS

Site

Database(s)

EDR ID Number
EPA ID Number

EPOCH CORP-LINDA VISTA #166 (Continued)

S103951750

Date: 09/24/2012
Action: Monitoring Report - Semi-Annually - Regulator Responded

Global Id: T0607302693
Action Type: RESPONSE
Date: 06/10/2013
Action: Corrective Action Plan / Remedial Action Plan - Regulator Responded

Global Id: T0607302693
Action Type: RESPONSE
Date: 05/02/2013
Action: Monitoring Report - Semi-Annually - Regulator Responded

Global Id: T0607302693
Action Type: RESPONSE
Date: 09/09/2013
Action: Monitoring Report - Semi-Annually - Regulator Responded

Global Id: T0607302693
Action Type: RESPONSE
Date: 04/28/2014
Action: Monitoring Report - Semi-Annually - Regulator Responded

Global Id: T0607302693
Action Type: RESPONSE
Date: 03/02/2015
Action: Monitoring Report - Semi-Annually - Regulator Responded

Global Id: T0607302693
Action Type: RESPONSE
Date: 06/03/2015
Action: Monitoring Report - Semi-Annually - Regulator Responded

Global Id: T0607302693
Action Type: RESPONSE
Date: 05/21/2014
Action: Correspondence - Regulator Responded

Global Id: T0607302693
Action Type: RESPONSE
Date: 07/01/2014
Action: Pilot Study / Treatability Workplan - Regulator Responded

Global Id: T0607302693
Action Type: RESPONSE
Date: 04/28/2016
Action: Request for Closure - Regulator Responded

Global Id: T0607302693
Action Type: RESPONSE
Date: 11/02/2015
Action: Remedial Progress Report - Regulator Responded

Global Id: T0607302693
Action Type: REMEDIATION
Date: 06/28/2012
Action: Dual Phase Extraction

Map ID
Direction
Distance
Elevation

MAP FINDINGS

Site

Database(s)

EDR ID Number
EPA ID Number

EPOCH CORP-LINDA VISTA #166 (Continued)

S103951750

Global Id:	T0607302693
Action Type:	REMEDIATION
Date:	07/01/2009
Action:	Free Product Removal
Global Id:	T0607302693
Action Type:	REMEDIATION
Date:	06/17/1999
Action:	Excavation
Global Id:	T0607302693
Action Type:	REMEDIATION
Date:	09/03/2015
Action:	Dual Phase Extraction
Global Id:	T0607302693
Action Type:	ENFORCEMENT
Date:	07/29/2008
Action:	Technical Correspondence / Assistance / Other
Global Id:	T0607302693
Action Type:	ENFORCEMENT
Date:	08/22/2011
Action:	Technical Correspondence / Assistance / Other
Global Id:	T0607302693
Action Type:	ENFORCEMENT
Date:	12/28/2011
Action:	Technical Correspondence / Assistance / Other
Global Id:	T0607302693
Action Type:	ENFORCEMENT
Date:	04/10/2015
Action:	Technical Correspondence / Assistance / Other
Global Id:	T0607302693
Action Type:	ENFORCEMENT
Date:	04/20/2016
Action:	Clean Up Fund - Letter to RP
Global Id:	T0607302693
Action Type:	Other
Date:	06/18/1999
Action:	Leak Began
Global Id:	T0607302693
Action Type:	RESPONSE
Date:	11/28/2016
Action:	Fact Sheets - Public Participation
Global Id:	T0607302693
Action Type:	RESPONSE
Date:	10/31/2010
Action:	Monitoring Report - Semi-Annually - Regulator Responded
Global Id:	T0607302693
Action Type:	ENFORCEMENT

Map ID
Direction
Distance
Elevation

MAP FINDINGS

Site

Database(s)

EDR ID Number
EPA ID Number

EPOCH CORP-LINDA VISTA #166 (Continued)

S103951750

Date: 03/30/2011
Action: Technical Correspondence / Assistance / Other

Global Id: T0607302693
Action Type: ENFORCEMENT
Date: 12/03/2013
Action: Technical Correspondence / Assistance / Other

Global Id: T0607302693
Action Type: ENFORCEMENT
Date: 07/02/2014
Action: Technical Correspondence / Assistance / Other

Global Id: T0607302693
Action Type: ENFORCEMENT
Date: 01/15/2014
Action: Technical Correspondence / Assistance / Other

Global Id: T0607302693
Action Type: ENFORCEMENT
Date: 08/08/2013
Action: Meeting

Global Id: T0607302693
Action Type: ENFORCEMENT
Date: 01/14/2014
Action: Technical Correspondence / Assistance / Other

Global Id: T0607302693
Action Type: ENFORCEMENT
Date: 08/28/2015
Action: Technical Correspondence / Assistance / Other

Global Id: T0607302693
Action Type: ENFORCEMENT
Date: 11/23/2016
Action: Technical Correspondence / Assistance / Other

Global Id: T0607302693
Action Type: ENFORCEMENT
Date: 09/21/2016
Action: Technical Correspondence / Assistance / Other

Global Id: T0607302693
Action Type: ENFORCEMENT
Date: 07/18/2016
Action: Technical Correspondence / Assistance / Other

Global Id: T0607302693
Action Type: ENFORCEMENT
Date: 06/19/2017
Action: Technical Correspondence / Assistance / Other

Global Id: T0607302693
Action Type: Other
Date: 06/18/1999
Action: Leak Stopped

Map ID
Direction
Distance
Elevation

MAP FINDINGS

Site

Database(s)

EDR ID Number
EPA ID Number

EPOCH CORP-LINDA VISTA #166 (Continued)

S103951750

Global Id:	T0607302693
Action Type:	RESPONSE
Date:	07/01/2009
Action:	Monitoring Report - Quarterly
Global Id:	T0607302693
Action Type:	RESPONSE
Date:	04/30/2009
Action:	Monitoring Report - Quarterly
Global Id:	T0607302693
Action Type:	RESPONSE
Date:	10/01/2009
Action:	Monitoring Report - Quarterly
Global Id:	T0607302693
Action Type:	RESPONSE
Date:	04/01/2010
Action:	Monitoring Report - Quarterly
Global Id:	T0607302693
Action Type:	RESPONSE
Date:	10/14/2009
Action:	Risk Assessment Report
Global Id:	T0607302693
Action Type:	RESPONSE
Date:	06/04/2010
Action:	Other Report / Document
Global Id:	T0607302693
Action Type:	ENFORCEMENT
Date:	05/02/2011
Action:	Technical Correspondence / Assistance / Other
Global Id:	T0607302693
Action Type:	ENFORCEMENT
Date:	02/01/2011
Action:	Technical Correspondence / Assistance / Other
Global Id:	T0607302693
Action Type:	ENFORCEMENT
Date:	10/09/2012
Action:	Technical Correspondence / Assistance / Other
Global Id:	T0607302693
Action Type:	ENFORCEMENT
Date:	04/19/2012
Action:	Technical Correspondence / Assistance / Other
Global Id:	T0607302693
Action Type:	ENFORCEMENT
Date:	11/17/2016
Action:	Technical Correspondence / Assistance / Other
Global Id:	T0607302693
Action Type:	ENFORCEMENT

Map ID
Direction
Distance
Elevation

MAP FINDINGS

Site

Database(s)

EDR ID Number
EPA ID Number

EPOCH CORP-LINDA VISTA #166 (Continued)

S103951750

Date: 01/11/2017
Action: Technical Correspondence / Assistance / Other

Global Id: T0607302693
Action Type: ENFORCEMENT
Date: 11/29/2017
Action: Closure/No Further Action Letter

Global Id: T0607302693
Action Type: ENFORCEMENT
Date: 08/11/2016
Action: Clean Up Fund - Case Closure Review Summary Report (RSR)

Global Id: T0607302693
Action Type: ENFORCEMENT
Date: 09/23/2011
Action: Clean Up Fund - Case Closure Review Summary Report (RSR)

Global Id: T0607302693
Action Type: ENFORCEMENT
Date: 11/05/2010
Action: Clean Up Fund - Case Closure Review Summary Report (RSR)

Global Id: T0607302693
Action Type: RESPONSE
Date: 11/19/2015
Action: Monitoring Report - Semi-Annually

LUST:

Global Id: T0607302693
Status: Open - Case Begin Date
Status Date: 06/18/1999

Global Id: T0607302693
Status: Open - Remediation
Status Date: 03/29/2000

Global Id: T0607302693
Status: Open - Site Assessment
Status Date: 05/11/2010

Global Id: T0607302693
Status: Open - Eligible for Closure
Status Date: 06/19/2017

Global Id: T0607302693
Status: Completed - Case Closed
Status Date: 11/29/2017

SAN DIEGO CO. SAM:

Name: EPOCH CORP-LINDA VISTA #166
Address: 7611 LINDA VISTA RD
City,State,Zip: SAN DIEGO, CA 921115302
Case Number: H13477-001
Agency: DEH Site Assessment & Mitigation

Map ID
Direction
Distance
Elevation

MAP FINDINGS

Site

Database(s)

EDR ID Number
EPA ID Number

EPOCH CORP-LINDA VISTA #166 (Continued)

S103951750

Funding: LOP - State Fund
Facility Type: Drinking Water Aquifer Impacted
Facility Status: Remedial Investigation
Date: 3/29/2000
Date Began: 6/18/1999

HMMD SAN DIEGO:

Name: LINDA VISTA GAS & REPAIR
Address: 7611 LINDA VISTA RD
City,State,Zip: SAN DIEGO, CA 92111
Permit Number: 208523
Business Type: 6HK29
EPA Id Number: CAL000337161
APN: 427-082-04-00
Last HMMD Inspection: 04/09/2012
Facility Telephone: 858-560-9285
Permit Status: OPEN
Permit Expiration: 06/30/2013
Date Last Updated: 11/02/2012
Facility Owner: JNC ENTERPRISE
Facility Mailing Address: 7611 LINDA VISTA RD
Facility Mailing City: SAN DIEGO
Facility Mailing State: CA
Facility Mailing Zip: 92111
UST Owner: JNC ENTERPRISE
Handle Regulated Hazmat: Y
Own Or Operate UST: Y
Subject To APSA: Not reported
Generate Haz Waste: Y
Treat Haz Waste: Not reported
Generate Medical Waste: Not reported

Inventory Active Permits (not SQG Medical):

Permit Number: 208523
Update Date: 11/02/2012
Case Number: 107-21-1
Name: ETHYLENE GLYCOL
Other Information: ANTIFREEZE
Material Waste: Material
Hazardous Categories 1: ACUTE
Hazardous Categories 2: Not reported

Permit Number: 208523
Update Date: 11/02/2012
Case Number: 8002-05-9
Name: OILS, LUBRICATING
Other Information: MOTOR OIL
Material Waste: Material
Hazardous Categories 1: FIRE
Hazardous Categories 2: ACUTE

Permit Number: 208523
Update Date: 11/02/2012
Case Number: 8006-61-9
Name: PREMIUM UNLEADED
Other Information: UNDERGROUND TANK 113477 T007
Material Waste: Material

Map ID
Direction
Distance
Elevation

MAP FINDINGS

Site

Database(s)

EDR ID Number
EPA ID Number

EPOCH CORP-LINDA VISTA #166 (Continued)

S103951750

Hazardous Categories 1: FIRE
Hazardous Categories 2: Not reported

Permit Number: 208523
Update Date: 11/02/2012
Case Number: 8006-61-9
Name: REGULAR UNLEADED
Other Information: UNDERGROUND TANK 113477 T006
Material Waste: Material
Hazardous Categories 1: FIRE
Hazardous Categories 2: Not reported

Permit Number: 208523
Update Date: 11/02/2012
Case Number: Not reported
Name: WASTE 134 AQUEOUS SOL'N W/LESS 10% ORG
Other Information: WATER & FUEL
Material Waste: Waste
Hazardous Categories 1: Not reported
Hazardous Categories 2: Not reported

Permit Number: 208523
Update Date: 11/02/2012
Case Number: Not reported
Name: WASTE 221 WASTE OIL & MIXED OIL
Other Information: Not reported
Material Waste: Waste
Hazardous Categories 1: Not reported
Hazardous Categories 2: Not reported

Permit Number: 208523
Update Date: 11/02/2012
Case Number: Not reported
Name: WASTE 342 ORGANIC LIQUIDS W/METALS
Other Information: USED ANTIFREEZE
Material Waste: Waste
Hazardous Categories 1: Not reported
Hazardous Categories 2: Not reported

Permit Number: 208523
Update Date: 11/02/2012
Case Number: Not reported
Name: WASTE 352 ORGANIC SOLIDS (OTHER)
Other Information: USED FUEL FILTERS/ ABSORBANT
Material Waste: Waste
Hazardous Categories 1: Not reported
Hazardous Categories 2: Not reported

Permit Number: 208523
Update Date: 11/02/2012
Case Number: Not reported
Name: WASTE 888 USED OIL FILTERS
Other Information: USED OIL FILTERS -- EFR
Material Waste: Waste
Hazardous Categories 1: Not reported
Hazardous Categories 2: Not reported

Map ID
Direction
Distance
Elevation

MAP FINDINGS

Site

Database(s)

EDR ID Number
EPA ID Number

EPOCH CORP-LINDA VISTA #166 (Continued)

S103951750

Violations Active Permits:

Permit Number: 208523
Update Date: 11/02/2012
Inspection Date: 09/29/2008
Violation Code: 6HV3102
Violation: OPER. PERMIT NOT CURRENT/ONSITE
Violation Citation: Current Operating Permit not available at facility. 25284(a), 25286(a); 2712(i); 68.1003
Activity: ACTIVE

Permit Number: 208523
Update Date: 11/02/2012
Inspection Date: 09/29/2008
Violation Code: 6HV3152
Violation: ALL MAINT/MONITOR RECORDS NOT AVAILABLE
Violation Citation: All maintenance/monitoring/calibration/ repair records not available. 25293; 2712 (b)
Activity: ACTIVE

Permit Number: 208523
Update Date: 11/02/2012
Inspection Date: 09/29/2008
Violation Code: 6HV3192
Violation: NO D.O INSPECTION/INCOMPL;NO REPORTS
Violation Citation: Designated Operator monthly inspection not conducted or incomplete; or DO inspection reports not onsite 2715 (c)(d)(e)
Activity: ACTIVE

Permit Number: 208523
Update Date: 11/02/2012
Inspection Date: 09/29/2008
Violation Code: 6HV3105
Violation: NO CURRENT FINANCIAL RESPONSIBILITY
Violation Citation: Current evidence of financial responsibility not available. 25292.2(a), 25299.33; 2809
Activity: ACTIVE

Permit Number: 208523
Update Date: 11/02/2012
Inspection Date: 09/10/2007
Violation Code: 6HV3411
Violation: LLD NOT INSTALLED/NOT FUNCTIONAL
Violation Citation: DOUBLE WALLED PRESSURIZED PIPING-Including Under Dispenser Containment (UDC):Line leak detector is not installed, not functional, or not tested. 2636(f)(2), 25284.1(a)(4)(C), 2641(j)
Activity: ACTIVE

Permit Number: 208523
Update Date: 11/02/2012
Inspection Date: 09/10/2007
Violation Code: 6HV3411
Violation: LLD NOT INSTALLED/NOT FUNCTIONAL
Violation Citation: DOUBLE WALLED PRESSURIZED PIPING-Including Under Dispenser Containment (UDC):Line leak detector is not installed, not functional, or not tested. 2636(f)(2), 25284.1(a)(4)(C), 2641(j)
Activity: ACTIVE

Map ID
Direction
Distance
Elevation

MAP FINDINGS

Site

Database(s)

EDR ID Number
EPA ID Number

EPOCH CORP-LINDA VISTA #166 (Continued)

S103951750

Permit Number: 208523
Update Date: 11/02/2012
Inspection Date: 09/04/2009
Violation Code: 6HV3267
Violation: DISP. CONTAINMENT NOT ADEQ. MONITORED
Violation Citation: Dispenser containment not adequately monitored. 2636(f)(1) or (f)(5)(A)
Activity: ACTIVE

Permit Number: 208523
Update Date: 11/02/2012
Inspection Date: 09/04/2009
Violation Code: 6HV3267
Violation: DISP. CONTAINMENT NOT ADEQ. MONITORED
Violation Citation: Dispenser containment not adequately monitored. 2636(f)(1) or (f)(5)(A)
Activity: ACTIVE

Permit Number: 208523
Update Date: 11/02/2012
Inspection Date: 09/04/2009
Violation Code: 6HV3411
Violation: LLD NOT INSTALLED/NOT FUNCTIONAL
Violation Citation: DOUBLE WALLED PRESSURIZED PIPING-Including Under Dispenser Containment (UDC):Line leak detector is not installed, not functional, or not tested. 2636(f)(2), 25284.1(a)(4)(C), 2641(j)
Activity: ACTIVE

Permit Number: 208523
Update Date: 11/02/2012
Inspection Date: 09/04/2009
Violation Code: 6HV3411
Violation: LLD NOT INSTALLED/NOT FUNCTIONAL
Violation Citation: DOUBLE WALLED PRESSURIZED PIPING-Including Under Dispenser Containment (UDC):Line leak detector is not installed, not functional, or not tested. 2636(f)(2), 25284.1(a)(4)(C), 2641(j)
Activity: ACTIVE

Permit Number: 208523
Update Date: 11/02/2012
Inspection Date: 09/04/2009
Violation Code: 6HV0218
Violation: FILTERS:FUEL/OIL NOT LABELED OR CLOSED
Violation Citation: Failed to label &/or close drained used oil filters &/or used fuel filters. 25250.22 and 66266.130(c)(3)
Activity: ACTIVE

Permit Number: 208523
Update Date: 11/02/2012
Inspection Date: 09/04/2009
Violation Code: 6HV0226
Violation: HW NOT ACCUMULATED IN TANK/CONTAINER
Violation Citation: Did not accumulate waste in container or tank. 66262.34 (d)(2)
Activity: ACTIVE

Permit Number: 208523
Update Date: 11/02/2012

Map ID
Direction
Distance
Elevation

MAP FINDINGS

Site

Database(s)

EDR ID Number
EPA ID Number

EPOCH CORP-LINDA VISTA #166 (Continued)

S103951750

Inspection Date: 09/04/2009
Violation Code: 6HV0227
Violation: HAZWASTE TANK/CONTAINER W/O LABEL/DATE
Violation Citation: Failed to properly label/date hazardous waste container &/or tank. 66262.34(f)
Activity: ACTIVE

Permit Number: 208523
Update Date: 11/02/2012
Inspection Date: 09/04/2009
Violation Code: 6HV0232
Violation: HW CONTAINER IN POOR CONDITION
Violation Citation: Waste accumulated in a container in poor condition. CFR 265.171
Activity: ACTIVE

Permit Number: 208523
Update Date: 11/02/2012
Inspection Date: 04/14/2011
Violation Code: 6HV3263
Violation: MONITOR SYSTEM NOT ALL FUNCTIONAL
Violation Citation: Monitoring system components &/or devices are not all functional. 2630, 2641(j), 2632
Activity: ACTIVE

Permit Number: 208523
Update Date: 11/02/2012
Inspection Date: 04/14/2011
Violation Code: 6HV3263
Violation: MONITOR SYSTEM NOT ALL FUNCTIONAL
Violation Citation: Monitoring system components &/or devices are not all functional. 2630, 2641(j), 2632
Activity: ACTIVE

Permit Number: 208523
Update Date: 11/02/2012
Inspection Date: 04/14/2011
Violation Code: 6HV3152
Violation: ALL MAINT/MONITOR RECORDS NOT AVAILABLE
Violation Citation: All maintenance/monitoring/calibration/ repair records not available. 25293; 2712 (b)
Activity: ACTIVE

Permit Number: 208523
Update Date: 11/02/2012
Inspection Date: 04/09/2012
Violation Code: 6HV3105
Violation: NO CURRENT FINANCIAL RESPONSIBILITY
Violation Citation: Current evidence of financial responsibility not available. 25292.2(a), 25299.33; 2809
Activity: ACTIVE

Permit Number: 208523
Update Date: 11/02/2012
Inspection Date: 04/09/2012
Violation Code: 6HV3114
Violation: 2NDRY CONT TEST NOT DONE/SENT TO CUPA
Violation Citation: Secondary containment testing not done at 6/36 months and/or not sent

Map ID
Direction
Distance
Elevation

MAP FINDINGS

Site

Database(s)

EDR ID Number
EPA ID Number

EPOCH CORP-LINDA VISTA #166 (Continued)

S103951750

Activity: to CUPA within 30 days. 25284.1; 2637(a)&(e)
ACTIVE

UST:

UST Name: UNDERGROUND TANK 113477 T006
Last Update: 2012-11-02 14:17:38
Permit Number: 208523
Tank Type: DOUBLE WALL
Additional Id: NT2168, RT3390, RT4071, RT4997
Capacity Gallons: 20000
UST Contents: REGULAR UNLEADED
Other Content Info: REGULAR UNLEADED
Reg Status: ACTIVE
Remove Close Date: Not reported
Year Installed: 1999-01-01 00:00:00
Pipe Type: DOUBLE WALL
Delivery System: PRESSURE
Monitor Code: 31B
UST Monitor Method: DW TANK, DW PRESSURIZED PIPE W/ DRY TANK ANNULAR; POSITIVE SHUT-OFF & FAILSAFE, 3.0LLD; UDC W/ MECHANICAL FLOAT

UST Name: UNDERGROUND TANK 113477 T007
Last Update: 2012-11-02 14:17:38
Permit Number: 208523
Tank Type: DOUBLE WALL
Additional Id: NT2168, RT3390, RT4071, RT4997
Capacity Gallons: 12000
UST Contents: PREMIUM UNLEADED
Other Content Info: PREMIUM UNLEADED
Reg Status: ACTIVE
Remove Close Date: Not reported
Year Installed: 1999-01-01 00:00:00
Pipe Type: DOUBLE WALL
Delivery System: PRESSURE
Monitor Code: 31B
UST Monitor Method: DW TANK, DW PRESSURIZED PIPE W/ DRY TANK ANNULAR; POSITIVE SHUT-OFF & FAILSAFE, 3.0LLD; UDC W/ MECHANICAL FLOAT

Name: MESA CHEVRON
Address: 7611 LINDA VISTA RD
City,State,Zip: SAN DIEGO, CA 92111
Permit Number: Not reported
Business Type: Not reported
EPA Id Number: CAL000337161
APN: Not reported
Last HMMD Inspection: Not reported
Facility Telephone: 858-560-9285
Permit Status: Permit Renewed
Permit Expiration: Not reported
Date Last Updated: 07/24/2021
Facility Owner: Not reported
Facility Mailing Address: 7611 Linda Vista Rd, San Diego, CA 92111
Facility Mailing City: Not reported
Facility Mailing State: Not reported
Facility Mailing Zip: Not reported
UST Owner: Y

Map ID
Direction
Distance
Elevation

MAP FINDINGS

Site

Database(s)

EDR ID Number
EPA ID Number

EPOCH CORP-LINDA VISTA #166 (Continued)

S103951750

Handle Regulated Hazmat: Not reported
Own Or Operate UST: Not reported
Subject To APSA: Not reported
Generate Haz Waste: Y
Treat Haz Waste: N
Generate Medical Waste: Not reported

Inspection Violation:

Record ID: DEH2007-HUPFP-208523
Permit Status: Permit Renewed
Active Permit: Y
Facility Id Number: 37-000-208523
Program Element: Underground Storage Tank
Inspection Type: Routine
Inspection Number: 6123257
Return To Compliance Date: Not reported
Nov: Not reported
Violation Classification: Not reported
Underground Storage Tank Id: Not reported
Container/Tank Id: Not reported
Last Update: 2021-07-24T00:00:00.000
Inspection Date: 2019-04-08T00:00:00.000
Violation Code: 2010007 (TCR 11) Failure to submit and maintain complete and current Certification of Financial Responsibility or other mechanism of financial assurance. HSC 25292.2(a), 25299.30-34; 23 CCR 2711(a)(11), 2808.1, 2809-2809.2

Record ID: DEH2007-HUPFP-208523
Permit Status: Permit Renewed
Active Permit: Y
Facility Id Number: 37-000-208523
Program Element: Hazardous Materials Release Response Plans
Inspection Type: Routine
Inspection Number: 4960714
Return To Compliance Date: 2014-05-27T00:00:00.000
Nov: No
Violation Classification: Minor
Underground Storage Tank Id: Not reported
Container/Tank Id: Not reported
Last Update: 2021-07-24T00:00:00.000
Inspection Date: 2014-04-25T18:37:00.000
Violation Code: 1010005 Failure to complete and/or submit an annotated site map if required by CUPA; HSC 6.95 25505(a)2.

Record ID: DEH2007-HUPFP-208523
Permit Status: Permit Renewed
Active Permit: Y
Facility Id Number: 37-000-208523
Program Element: Hazardous Materials Release Response Plans
Inspection Type: Routine
Inspection Number: 4960714
Return To Compliance Date: 2014-05-27T00:00:00.000
Nov: No
Violation Classification: Minor
Underground Storage Tank Id: Not reported
Container/Tank Id: Not reported
Last Update: 2021-07-24T00:00:00.000
Inspection Date: 2014-04-25T18:37:00.000

Map ID
Direction
Distance
Elevation

MAP FINDINGS

Site

Database(s)

EDR ID Number
EPA ID Number

EPOCH CORP-LINDA VISTA #166 (Continued)

S103951750

Violation Code: 1010004 Failure to complete and/or submit hazardous material inventory forms for all reportable hazardous materials on site; HSC 6.95 25505(a)1.

Record ID: DEH2007-HUPFP-208523
Permit Status: Permit Renewed
Active Permit: Y
Facility Id Number: 37-000-208523
Program Element: Hazardous Materials Release Response Plans
Inspection Type: Routine
Inspection Number: 6123257
Return To Compliance Date: 2019-04-09T00:00:00.000
Nov: No
Violation Classification: Minor
Underground Storage Tank Id: Not reported
Container/Tank Id: Not reported
Last Update: 2021-07-24T00:00:00.000
Inspection Date: 2019-04-08T00:00:00.000
Violation Code: 1010008 HMBP not certified annually as complete and accurate in CERS. HSC 25508(a)(1)(A), 25508.2, 19 CCR 2654(b)

Record ID: DEH2007-HUPFP-208523
Permit Status: Permit Renewed
Active Permit: Y
Facility Id Number: 37-000-208523
Program Element: Hazardous Materials Release Response Plans
Inspection Type: Routine
Inspection Number: 4960714
Return To Compliance Date: 2014-05-27T00:00:00.000
Nov: No
Violation Classification: Minor
Underground Storage Tank Id: Not reported
Container/Tank Id: Not reported
Last Update: 2021-07-24T00:00:00.000
Inspection Date: 2014-04-25T18:37:00.000
Violation Code: 1010003 Owner/Operator failed to complete and/or submit the Business Activities Page and/or Business Owner Operator Identification Page; 19 CCR 4 2729.2(a)(1).

Record ID: DEH2007-HUPFP-208523
Permit Status: Permit Renewed
Active Permit: Y
Facility Id Number: 37-000-208523
Program Element: Underground Storage Tank
Inspection Type: Routine
Inspection Number: 4960714
Return To Compliance Date: 2014-05-27T00:00:00.000
Nov: No
Violation Classification: Not reported
Underground Storage Tank Id: 23096
Container/Tank Id: Not reported
Last Update: 2021-07-24T00:00:00.000
Inspection Date: 2014-04-25T18:37:00.000
Violation Code: 2010010 Failure to prepare, maintain, and submit accurate CUPA UST Operating Permit Application for Facility information and/or Tank information. 23 CCR 16 2711; HSC 6.7 25286(a)

Map ID
Direction
Distance
Elevation

MAP FINDINGS

Site

Database(s)

EDR ID Number
EPA ID Number

EPOCH CORP-LINDA VISTA #166 (Continued)

S103951750

Record ID: DEH2007-HUPFP-208523
Permit Status: Permit Renewed
Active Permit: Y
Facility Id Number: 37-000-208523
Program Element: Underground Storage Tank
Inspection Type: Routine
Inspection Number: 5398196
Return To Compliance Date: 2016-05-24T00:00:00.000
Nov: No
Violation Classification: Not reported
Underground Storage Tank Id: 23096
Container/Tank Id: Not reported
Last Update: 2021-07-24T00:00:00.000
Inspection Date: 2016-04-06T10:35:00.000
Violation Code: 2030019 Failure of the double wall pressurized piping in the under dispenser containment to be continuously monitored by a method that either shuts down the flow of product to the dispenser or activates an audible/visual alarm when a leak is detected. 23 CCR 2636(f)(1)

Record ID: DEH2007-HUPFP-208523
Permit Status: Permit Renewed
Active Permit: Y
Facility Id Number: 37-000-208523
Program Element: Underground Storage Tank
Inspection Type: Routine
Inspection Number: 5862081
Return To Compliance Date: 2018-06-13T00:00:00.000
Nov: No
Violation Classification: Not reported
Underground Storage Tank Id: 23096
Container/Tank Id: Not reported
Last Update: 2021-07-24T00:00:00.000
Inspection Date: 2018-04-06T14:40:00.000
Violation Code: 2030025 (RD) Failure of the line leak detector (LLD) monitoring pressurized piping to meet one or more of the following requirements: Monitored at least hourly. with the capability of detecting a release of 3.0 gallons per hour leak at 10 p.s.i.g. and restrict or shut off the flow of product through the piping when a leak is detected. 23 CCR 2636(f)(2)

Record ID: DEH2007-HUPFP-208523
Permit Status: Permit Renewed
Active Permit: Y
Facility Id Number: 37-000-208523
Program Element: Hazardous Waste Generator
Inspection Type: Routine
Inspection Number: 5161032
Return To Compliance Date: 2015-04-27T00:00:00.000
Nov: No
Violation Classification: Minor
Underground Storage Tank Id: Not reported
Container/Tank Id: Not reported
Last Update: 2021-07-24T00:00:00.000
Inspection Date: 2015-04-09T00:00:00.000
Violation Code: 3030017 Failure to properly close hazardous waste containers when not in active use.; 22 CCR 12 66262.34(d)(2); 40 CFR 1 265.173.

Map ID
Direction
Distance
Elevation

MAP FINDINGS

Site

Database(s)

EDR ID Number
EPA ID Number

EPOCH CORP-LINDA VISTA #166 (Continued)

S103951750

Record ID: DEH2007-HUPFP-208523
Permit Status: Permit Renewed
Active Permit: Y
Facility Id Number: 37-000-208523
Program Element: Hazardous Waste Generator
Inspection Type: Routine
Inspection Number: 5398196
Return To Compliance Date: 2016-05-03T00:00:00.000
Nov: No
Violation Classification: Minor
Underground Storage Tank Id: Not reported
Container/Tank Id: Not reported
Last Update: 2021-07-24T00:00:00.000
Inspection Date: 2016-04-06T10:35:00.000
Violation Code: 3010029 The facility has not submitted complete and accurate facility information in CERS. HSC 25404(e)(4); 27 CCR 15188(b)

Record ID: DEH2007-HUPFP-208523
Permit Status: Permit Renewed
Active Permit: Y
Facility Id Number: 37-000-208523
Program Element: Hazardous Materials Release Response Plans
Inspection Type: Routine
Inspection Number: 5161032
Return To Compliance Date: 2015-05-14T00:00:00.000
Nov: No
Violation Classification: Minor
Underground Storage Tank Id: Not reported
Container/Tank Id: Not reported
Last Update: 2021-07-24T00:00:00.000
Inspection Date: 2015-04-09T00:00:00.000
Violation Code: 1010003 Owner/Operator failed to complete and/or submit the Business Activities Page and/or Business Owner Operator Identification Page; 19 CCR 4 2729.2(a)(1).

Record ID: DEH2007-HUPFP-208523
Permit Status: Permit Renewed
Active Permit: Y
Facility Id Number: 37-000-208523
Program Element: Underground Storage Tank
Inspection Type: Routine
Inspection Number: 4960714
Return To Compliance Date: 2014-04-25T00:00:00.000
Nov: No
Violation Classification: Not reported
Underground Storage Tank Id: 23096
Container/Tank Id: Not reported
Last Update: 2021-07-24T00:00:00.000
Inspection Date: 2014-04-25T18:37:00.000
Violation Code: 2060015 Failure of sensor to be located in the proper position/location. 23 CCR 16 2630(d), 2641(a).

Record ID: DEH2007-HUPFP-208523
Permit Status: Permit Renewed
Active Permit: Y
Facility Id Number: 37-000-208523
Program Element: Underground Storage Tank

Map ID
Direction
Distance
Elevation

MAP FINDINGS

Site

Database(s)

EDR ID Number
EPA ID Number

EPOCH CORP-LINDA VISTA #166 (Continued)

S103951750

Inspection Type: Routine
Inspection Number: 5646557
Return To Compliance Date: Not reported
Nov: Not reported
Violation Classification: Not reported
Underground Storage Tank Id: Not reported
Container/Tank Id: Not reported
Last Update: 2021-07-24T00:00:00.000
Inspection Date: 2017-04-06T10:30:00.000
Violation Code: 2030039 Failure to comply with one or more of the operating permit conditions. 23 CCR 2712; HSC 25299

Record ID: DEH2007-HUPFP-208523
Permit Status: Permit Renewed
Active Permit: Y
Facility Id Number: 37-000-208523
Program Element: Hazardous Materials Release Response Plans
Inspection Type: Routine
Inspection Number: 5398196
Return To Compliance Date: 2016-05-06T00:00:00.000
Nov: No
Violation Classification: Minor
Underground Storage Tank Id: Not reported
Container/Tank Id: Not reported
Last Update: 2021-07-24T00:00:00.000
Inspection Date: 2016-04-06T10:35:00.000
Violation Code: 1010005 Site map not submitted in CERS or not sufficient. HSC 25505(a)(2) and 25508(a)(1)(A)

Record ID: DEH2007-HUPFP-208523
Permit Status: Permit Renewed
Active Permit: Y
Facility Id Number: 37-000-208523
Program Element: Underground Storage Tank
Inspection Type: Routine
Inspection Number: 5862081
Return To Compliance Date: 2018-04-06T00:00:00.000
Nov: No
Violation Classification: Not reported
Underground Storage Tank Id: 23096
Container/Tank Id: Not reported
Last Update: 2021-07-24T00:00:00.000
Inspection Date: 2018-04-06T14:40:00.000
Violation Code: 2030036 (RP) Failure of the overfill prevention system to meet one of the following requirements: 1. Alert the transfer operator when the tank is 90% full by restricting the flow into the tank or triggering an audible and visual alarm; or 2. Restrict delivery of flow to the tank at least 30m before the tank overfills, provided the restriction occurs when the tank is filled to no more than 95% of capacity; and activate an audible alarm at least 5m before the tank overfills; or 3. Provide positive shut-off of flow to the tank when the tank is filled to no more than 95% of capacity; or 4. Provide positive shut-off of flow to the tank so that none of the fittings located on the top of the tank are exposed to product due to overfilling. 23 CCR 2635(b)(2), 2665

Record ID: DEH2007-HUPFP-208523

Map ID
Direction
Distance
Elevation

MAP FINDINGS

Site

Database(s)

EDR ID Number
EPA ID Number

EPOCH CORP-LINDA VISTA #166 (Continued)

S103951750

Permit Status: Permit Renewed
Active Permit: Y
Facility Id Number: 37-000-208523
Program Element: Underground Storage Tank
Inspection Type: Routine
Inspection Number: 6123257
Return To Compliance Date: 2019-04-08T00:00:00.000
Nov: No
Violation Classification: Class II
Underground Storage Tank Id: 23096
Container/Tank Id: Not reported
Last Update: 2021-07-24T00:00:00.000
Inspection Date: 2019-04-08T00:00:00.000
Violation Code: 2030025 (TCR 9d) Failure of the line leak detector (LLD) monitoring pressurized piping to meet one or more of the following requirements: Monitored at least hourly. with the capability of detecting a release of 3.0 gallons per hour leak at 10 pounds per square inch and restrict or shut off the flow of product through the piping when a leak is detected. 23 CCR 2636(f)(2)

Record ID: DEH2007-HUPFP-208523
Permit Status: Permit Renewed
Active Permit: Y
Facility Id Number: 37-000-208523
Program Element: Underground Storage Tank
Inspection Type: Routine
Inspection Number: 6123257
Return To Compliance Date: 2019-04-08T00:00:00.000
Nov: No
Violation Classification: Class II
Underground Storage Tank Id: 23096
Container/Tank Id: Not reported
Last Update: 2021-07-24T00:00:00.000
Inspection Date: 2019-04-08T00:00:00.000
Violation Code: 2030036 (TCR 9b) Failure to comply with one or more of the following overfill prevention equipment requirements: 1. Alert the transfer operator when the tank is 90% full by restricting the flow into the tank or triggering an audible and visual alarm; or 2. Restrict delivery of flow to the tank at least 30m before the tank overfills, provided the restriction occurs when the tank is filled to no more than 95% of capacity and activate an audible alarm at least 5m before the tank overfills; or 3. Provide positive shut-off of flow to the tank when the tank is filled to no more than 95% of capacity; or 4. Provide positive shut-off of flow to the tank so that none of the fittings located on the top of the tank are exposed to product due to overfilling. 5. Install/retrofit overfill prevention equipment that does not use flow restrictors on vent piping to meet overfill prevention equipment requirements when the overfill prevention equipment is installed, repaired, or replaced on and after October 1, 2018. 6. For USTs installed before October 1, 2018, perform an inspection by October 13, 2018 and every 36 months thereafter. 7. For USTs installed on and after October 1, 2018, perform an inspection at installation and every 36 months thereafter. 8. Inspected within 30 days after a repair to the overfill prevention equipment. 9. Inspected using an applicable manufacturer guidelines, industry codes, engineering standards, or a method approved by a professional engineer. 10. Inspected by a certified UST service technician. 11.

Map ID
Direction
Distance
Elevation

MAP FINDINGS

Site

Database(s)

EDR ID Number
EPA ID Number

EPOCH CORP-LINDA VISTA #166 (Continued)

S103951750

Maintain records of overfill prevention equipment inspection for 36 months. 23 CCR 2635(c)(1), 2635(d), 2637.2(a-c), 2665, 2712(b)(1)(G)

Record ID: DEH2007-HUPFP-208523
Permit Status: Permit Renewed
Active Permit: Y
Facility Id Number: 37-000-208523
Program Element: Underground Storage Tank
Inspection Type: Routine
Inspection Number: 5398196
Return To Compliance Date: Not reported
Nov: Not reported
Violation Classification: Not reported
Underground Storage Tank Id: Not reported
Container/Tank Id: Not reported
Last Update: 2021-07-24T00:00:00.000
Inspection Date: 2016-04-06T10:35:00.000
Violation Code: 2030012 Failure to comply with one or more of the following: provide training to facility employee(s) responsible for proper operation and maintenance every 12 months and/or train new employee(s) who are responsible for proper operation and maintenance within 30-days of hire and/or to have at least one employee present during operating hours that has been trained in the proper operation and maintenance of the UST system. 23 CCR 16 2715(c)(6), 2715(f)

Record ID: DEH2007-HUPFP-208523
Permit Status: Permit Renewed
Active Permit: Y
Facility Id Number: 37-000-208523
Program Element: Underground Storage Tank
Inspection Type: Routine
Inspection Number: 5398196
Return To Compliance Date: Not reported
Nov: Not reported
Violation Classification: Not reported
Underground Storage Tank Id: Not reported
Container/Tank Id: Not reported
Last Update: 2021-07-24T00:00:00.000
Inspection Date: 2016-04-06T10:35:00.000
Violation Code: 2030021 Failure to obtain and maintain a valid operation permit from the CUPA. HSC 25284; 23 CCR 2712(i)

Record ID: DEH2007-HUPFP-208523
Permit Status: Permit Renewed
Active Permit: Y
Facility Id Number: 37-000-208523
Program Element: Underground Storage Tank
Inspection Type: Routine
Inspection Number: 5646557
Return To Compliance Date: 2017-05-18T00:00:00.000
Nov: No
Violation Classification: Not reported
Underground Storage Tank Id: 23096
Container/Tank Id: Not reported
Last Update: 2021-07-24T00:00:00.000
Inspection Date: 2017-04-06T10:30:00.000
Violation Code: 2010010 Failure to prepare, maintain, and submit accurate CUPA UST

Map ID
Direction
Distance
Elevation

MAP FINDINGS

Site

Database(s)

EDR ID Number
EPA ID Number

EPOCH CORP-LINDA VISTA #166 (Continued)

S103951750

Operating Permit Application for Facility information and/or Tank information. HSC 25286(a); 23 CCR 2711

Record ID: DEH2007-HUPFP-208523
Permit Status: Permit Renewed
Active Permit: Y
Facility Id Number: 37-000-208523
Program Element: Underground Storage Tank
Inspection Type: Routine
Inspection Number: 4960714
Return To Compliance Date: 2014-04-25T00:00:00.000
Nov: No
Violation Classification: Not reported
Underground Storage Tank Id: 23096
Container/Tank Id: Not reported
Last Update: 2021-07-24T00:00:00.000
Inspection Date: 2014-04-25T18:37:00.000
Violation Code: 2030008 Failure to maintain under-dispenser containment, sumps, and/or other secondary containment in good condition and/or free of debris/liquid. HSC 6.7 25290.1, 25290.2, 25291.

Record ID: DEH2007-HUPFP-208523
Permit Status: Permit Renewed
Active Permit: Y
Facility Id Number: 37-000-208523
Program Element: Underground Storage Tank
Inspection Type: Routine
Inspection Number: 5161032
Return To Compliance Date: 2015-04-09T00:00:00.000
Nov: No
Violation Classification: Not reported
Underground Storage Tank Id: 23096
Container/Tank Id: Not reported
Last Update: 2021-07-24T00:00:00.000
Inspection Date: 2015-04-09T00:00:00.000
Violation Code: 2030008 Failure to maintain under-dispenser containment, sumps, and/or other secondary containment in good condition and/or free of debris/liquid. HSC 6.7 25290.1, 25290.2, 25291.

Record ID: DEH2007-HUPFP-208523
Permit Status: Permit Renewed
Active Permit: Y
Facility Id Number: 37-000-208523
Program Element: Hazardous Waste Generator
Inspection Type: Routine
Inspection Number: 5398196
Return To Compliance Date: 2016-05-03T00:00:00.000
Nov: No
Violation Classification: Minor
Underground Storage Tank Id: Not reported
Container/Tank Id: Not reported
Last Update: 2021-07-24T00:00:00.000
Inspection Date: 2016-04-06T10:35:00.000
Violation Code: 3010002 Failed to obtain and/or maintain an active EPA ID. 22 CCR 66262.12

Record ID: DEH2007-HUPFP-208523

Map ID
Direction
Distance
Elevation

MAP FINDINGS

Site

Database(s)

EDR ID Number
EPA ID Number

EPOCH CORP-LINDA VISTA #166 (Continued)

S103951750

Permit Status: Permit Renewed
Active Permit: Y
Facility Id Number: 37-000-208523
Program Element: Underground Storage Tank
Inspection Type: Routine
Inspection Number: 5646557
Return To Compliance Date: Not reported
Nov: Not reported
Violation Classification: Not reported
Underground Storage Tank Id: Not reported
Container/Tank Id: Not reported
Last Update: 2021-07-24T00:00:00.000
Inspection Date: 2017-04-06T10:30:00.000
Violation Code: 2030033 Failure to maintain on site an approved monitoring plan. 23 CCR 2632, 2634, 2711, 2712(i)

Record ID: DEH2007-HUPFP-208523
Permit Status: Permit Renewed
Active Permit: Y
Facility Id Number: 37-000-208523
Program Element: Underground Storage Tank
Inspection Type: Routine
Inspection Number: 4960714
Return To Compliance Date: 2014-04-25T00:00:00.000
Nov: No
Violation Classification: Not reported
Underground Storage Tank Id: 23697
Container/Tank Id: Not reported
Last Update: 2021-07-24T00:00:00.000
Inspection Date: 2014-04-25T18:37:00.000
Violation Code: 2030043 Failure of the leak detection equipment to be properly programmed or properly operated. 23 CCR 16 2632, 2634, 2636, 2666

Record ID: DEH2007-HUPFP-208523
Permit Status: Permit Renewed
Active Permit: Y
Facility Id Number: 37-000-208523
Program Element: Underground Storage Tank
Inspection Type: Routine
Inspection Number: 5161032
Return To Compliance Date: 2015-04-09T00:00:00.000
Nov: Yes
Violation Classification: Not reported
Underground Storage Tank Id: 23096
Container/Tank Id: Not reported
Last Update: 2021-07-24T00:00:00.000
Inspection Date: 2015-04-09T00:00:00.000
Violation Code: 2030062 Leak detection equipment disabled or tampered with in a manner that would prevent the monitoring system from detecting and/or alerting the owner/operator of a leak. HSC 6.7 25299(a)(9)

UST DTL:
Record ID: DEH2007-HUPFP-208523
Permit Status: Permit Renewed
Active Permit: Y
Facility Id Number: 37-000-208523
Facility Type (Ust Facility): Motor Vehicle Fueling

Map ID
Direction
Distance
Elevation

MAP FINDINGS

Site

Database(s)

EDR ID Number
EPA ID Number

EPOCH CORP-LINDA VISTA #166 (Continued)

S103951750

Tank Owner Name: Mesa Chevron
Tankid: 23096
Tank Status: Active
Date Ust Permanently Closed: Not reported
Tank Use: Motor Vehicle Fueling
Piping System Type: Pressure
Last Updated: 2021-07-24T02:33:36.000
Tank Capacityin Gallons: 20000
Tank Contents: Regular Unleaded
Type Of Tank: Double Wall

Record ID: DEH2007-HUPFP-208523
Permit Status: Permit Renewed
Active Permit: Y
Facility Id Number: 37-000-208523
Facility Type (Ust Facility): Motor Vehicle Fueling
Tank Owner Name: Mesa Chevron
Tankid: 23097
Tank Status: Active
Date Ust Permanently Closed: Not reported
Tank Use: Motor Vehicle Fueling
Piping System Type: Pressure
Last Updated: 2021-07-24T02:33:36.000
Tank Capacityin Gallons: 15000
Tank Contents: Premium Unleaded
Type Of Tank: Double Wall

Waste and Materials:

Record ID: DEH2007-HUPFP-208523
Permit Status: Permit Renewed
Active Permit: Y
Child Record Id: DEH2021-HCHEM-0291765
Trade Secret: N
Hazardous Material Type: Pure
Last Updated: 2021-07-24T02:33:36.000
Chemical Name: Gasoline Fuel Grades 87 & 91
Common Name: Gasoline-87 & 91
Case Number: 86290-81-5

Record ID: DEH2007-HUPFP-208523
Permit Status: Permit Renewed
Active Permit: Y
Child Record Id: DEH2021-HWAST-0260527
Trade Secret: N
Hazardous Material Type: Not reported
Last Updated: 2021-07-24T02:33:36.000
Chemical Name: Aqueous Solution - 134
Common Name: WATER AND FUEL
Case Number: Not reported

Record ID: DEH2007-HUPFP-208523
Permit Status: Permit Renewed
Active Permit: Y
Child Record Id: DEH2016-HCHEM-0117634
Trade Secret: N
Hazardous Material Type: Pure
Last Updated: 2016-10-31T20:54:23.000

Map ID
Direction
Distance
Elevation

MAP FINDINGS

Site

Database(s)

EDR ID Number
EPA ID Number

EPOCH CORP-LINDA VISTA #166 (Continued)

S103951750

Chemical Name:	Gasoline
Common Name:	Gasoline-87
Case Number:	86290-81-5
Record ID:	DEH2007-HUPFP-208523
Permit Status:	Permit Renewed
Active Permit:	Y
Child Record Id:	DEH2016-HCHEM-0117635
Trade Secret:	N
Hazardous Material Type:	Pure
Last Updated:	2016-10-31T20:54:23.000
Chemical Name:	Gasoline
Common Name:	Gasoline - 91
Case Number:	68476-34-6
Record ID:	DEH2007-HUPFP-208523
Permit Status:	Permit Renewed
Active Permit:	Y
Child Record Id:	DEH2016-HCHEM-0117636
Trade Secret:	N
Hazardous Material Type:	Pure
Last Updated:	2016-10-31T20:54:23.000
Chemical Name:	New Motor Oil
Common Name:	New Motor Oil
Case Number:	Not reported
Record ID:	DEH2007-HUPFP-208523
Permit Status:	Permit Renewed
Active Permit:	Y
Child Record Id:	DEH2016-HCHEM-0117637
Trade Secret:	N
Hazardous Material Type:	Pure
Last Updated:	2016-10-31T20:54:23.000
Chemical Name:	Ethylene Glycol
Common Name:	Ethylene Glycol
Case Number:	107-21-1
Record ID:	DEH2007-HUPFP-208523
Permit Status:	Permit Renewed
Active Permit:	Y
Child Record Id:	DEH2016-HWAST-0099028
Trade Secret:	N
Hazardous Material Type:	Not reported
Last Updated:	2016-10-31T20:54:23.000
Chemical Name:	Ethylene Glycol
Common Name:	Used Ethylene Glycol
Case Number:	Not reported
Record ID:	DEH2007-HUPFP-208523
Permit Status:	Permit Renewed
Active Permit:	Y
Child Record Id:	DEH2016-HWAST-0099029
Trade Secret:	N
Hazardous Material Type:	Not reported
Last Updated:	2016-10-31T20:54:23.000
Chemical Name:	water containing gasoline
Common Name:	WATER AND FUEL

Map ID
Direction
Distance
Elevation

MAP FINDINGS

Site

Database(s)

EDR ID Number
EPA ID Number

EPOCH CORP-LINDA VISTA #166 (Continued)

S103951750

Case Number: Not reported

Record ID: DEH2007-HUPFP-208523
Permit Status: Permit Renewed
Active Permit: Y
Child Record Id: DEH2016-HWAST-0099030
Trade Secret: N
Hazardous Material Type: Not reported
Last Updated: 2016-10-31T20:54:23.000
Chemical Name: Lubricating oils, used
Common Name: Used lubricating oils
Case Number: Not reported

Record ID: DEH2007-HUPFP-208523
Permit Status: Permit Renewed
Active Permit: Y
Child Record Id: DEH2018-HWAST-0151476
Trade Secret: N
Hazardous Material Type: Not reported
Last Updated: 2019-01-28T13:16:12.000
Chemical Name: Aqueous Solution - 134
Common Name: WATER AND FUEL
Case Number: Not reported

Record ID: DEH2007-HUPFP-208523
Permit Status: Permit Renewed
Active Permit: Y
Child Record Id: DEH2017-HCHEM-0136129
Trade Secret: N
Hazardous Material Type: Pure
Last Updated: 2017-07-27T11:54:14.000
Chemical Name: Gasoline
Common Name: Gasoline-87
Case Number: 86290-81-5

Record ID: DEH2007-HUPFP-208523
Permit Status: Permit Renewed
Active Permit: Y
Child Record Id: DEH2017-HCHEM-0136130
Trade Secret: N
Hazardous Material Type: Pure
Last Updated: 2017-07-27T11:54:14.000
Chemical Name: Gasoline
Common Name: Gasoline - 91
Case Number: 68476-34-6

Record ID: DEH2007-HUPFP-208523
Permit Status: Permit Renewed
Active Permit: Y
Child Record Id: DEH2017-HWAST-0114447
Trade Secret: N
Hazardous Material Type: Not reported
Last Updated: 2017-07-27T11:54:14.000
Chemical Name: Aqueous Solution - 134
Common Name: WATER AND FUEL
Case Number: Not reported

Map ID
Direction
Distance
Elevation

MAP FINDINGS

Site

Database(s)

EDR ID Number
EPA ID Number

EPOCH CORP-LINDA VISTA #166 (Continued)

S103951750

Record ID: DEH2007-HUPFP-208523
Permit Status: Permit Renewed
Active Permit: Y
Child Record Id: DEH2018-HCHEM-0176846
Trade Secret: N
Hazardous Material Type: Pure
Last Updated: 2019-01-28T13:16:12.000
Chemical Name: Gasoline
Common Name: Gasoline-87
Case Number: 86290-81-5

Record ID: DEH2007-HUPFP-208523
Permit Status: Permit Renewed
Active Permit: Y
Child Record Id: DEH2018-HCHEM-0176847
Trade Secret: N
Hazardous Material Type: Pure
Last Updated: 2019-01-28T13:16:12.000
Chemical Name: Gasoline
Common Name: Gasoline - 91
Case Number: 68476-34-6

Name: EPOCH CORP-LINDA VISTA #166
Address: 7611 LINDA VISTA RD
City,State,Zip: SAN DIEGO, CA 92111
Permit Number: 113477
Business Type: 6HK29
EPA Id Number: CAL000061503
APN: 427-082-04-00
Last HMMD Inspection: 01/27/2004
Facility Telephone: 858-278-6281
Permit Status: CHNG
Permit Expiration: 11/30/2004
Date Last Updated: 11/02/2012
Facility Owner: HENRY ARMOUR
Facility Mailing Address: PO BOX 2527
Facility Mailing City: OLYMPIA
Facility Mailing State: WA
Facility Mailing Zip: 98507-
UST Owner: HENRY ARMOUR-WEST STAR/EPOCH
Handle Regulated Hazmat: Y
Own Or Operate UST: Y
Subject To APSA: Not reported
Generate Haz Waste: Y
Treat Haz Waste: Not reported
Generate Medical Waste: Not reported

UST:
UST Name: UNDERGROUND TANK 113477 T003
Last Update: 2012-11-02 14:17:38
Permit Number: 113477
Tank Type: SINGLE WALL
Additional Id: 3
Capacity Gallons: 8000
UST Contents: REGULAR UNLEADED
Other Content Info: REGULAR UNLEADED
Reg Status: REMOVED

Map ID
Direction
Distance
Elevation

MAP FINDINGS

Site

Database(s)

EDR ID Number
EPA ID Number

EPOCH CORP-LINDA VISTA #166 (Continued)

S103951750

Remove Close Date: 1999-06-18 00:00:00
Year Installed: Not reported
Pipe Type: SINGLE WALL
Delivery System: PRESSURE
Monitor Code: 07
UST Monitor Method: SW TANK SW PRESSURE PIPE W/RESTRICTIVE LLD W/DAILY RECONCILIATION OR WEEKLY GAUGING: TANK AND PIPE TEST ANNUALLY

UST Name: UNDERGROUND TANK 113477 T004
Last Update: 2012-11-02 14:17:38
Permit Number: 113477
Tank Type: SINGLE WALL
Additional Id: 4
Capacity Gallons: 12000
UST Contents: REGULAR UNLEADED
Other Content Info: REGULAR UNLEADED
Reg Status: REMOVED
Remove Close Date: 1999-06-18 00:00:00
Year Installed: Not reported
Pipe Type: SINGLE WALL
Delivery System: PRESSURE
Monitor Code: 07
UST Monitor Method: SW TANK SW PRESSURE PIPE W/RESTRICTIVE LLD W/DAILY RECONCILIATION OR WEEKLY GAUGING: TANK AND PIPE TEST ANNUALLY

UST Name: UNDERGROUND TANK 113477 T005
Last Update: 2012-11-02 14:17:38
Permit Number: 113477
Tank Type: SINGLE WALL
Additional Id: 5
Capacity Gallons: 550
UST Contents: Not reported
Other Content Info: WASTE OIL
Reg Status: REMOVED
Remove Close Date: 1995-04-27 00:00:00
Year Installed: Not reported
Pipe Type: Not reported
Delivery System: Not reported
Monitor Code: 07
UST Monitor Method: SW TANK SW PRESSURE PIPE W/RESTRICTIVE LLD W/DAILY RECONCILIATION OR WEEKLY GAUGING: TANK AND PIPE TEST ANNUALLY

UST Name: UNDERGROUND TANK 113477 T006
Last Update: 2012-11-02 14:17:38
Permit Number: 113477
Tank Type: DOUBLE WALL
Additional Id: NT2168
Capacity Gallons: 20000
UST Contents: REGULAR UNLEADED
Other Content Info: REGULAR UNLEADED
Reg Status: ACTIVE
Remove Close Date: Not reported
Year Installed: 1999-01-01 00:00:00
Pipe Type: DOUBLE WALL
Delivery System: PRESSURE
Monitor Code: 20
UST Monitor Method: DW TANK DW PRESSURE PIPE W/ SHUT OFF AND ALARM ON LINE LEAK

Map ID
Direction
Distance
Elevation

MAP FINDINGS

Site

Database(s)

EDR ID Number
EPA ID Number

EPOCH CORP-LINDA VISTA #166 (Continued)

S103951750

DETECTOR: INTERSTITIAL.

UST Name: UNDERGROUND TANK 113477 T007
Last Update: 2012-11-02 14:17:38
Permit Number: 113477
Tank Type: DOUBLE WALL
Additional Id: NT2168
Capacity Gallons: 12000
UST Contents: PREMIUM UNLEADED
Other Content Info: PREMIUM UNLEADED
Reg Status: ACTIVE
Remove Close Date: Not reported
Year Installed: 1999-01-01 00:00:00
Pipe Type: DOUBLE WALL
Delivery System: PRESSURE
Monitor Code: 20
UST Monitor Method: DW TANK DW PRESSURE PIPE W/ SHUT OFF AND ALARM ON LINE LEAK
DETECTOR: INTERSTITIAL.

UST Name: UNDERGROUND TANK 113477 T001
Last Update: 2012-11-02 14:17:38
Permit Number: 113477
Tank Type: SINGLE WALL
Additional Id: 1
Capacity Gallons: 6000
UST Contents: REGULAR UNLEADED
Other Content Info: REGULAR UNLEADED
Reg Status: REMOVED
Remove Close Date: 1999-06-18 00:00:00
Year Installed: 1977-01-01 00:00:00
Pipe Type: SINGLE WALL
Delivery System: PRESSURE
Monitor Code: 07
UST Monitor Method: SW TANK SW PRESSURE PIPE W/RESTRICTIVE LLD W/DAILY RECONCILIATION OR WEEKLY GAUGING: TANK AND PIPE TEST ANNUALLY

UST Name: UNDERGROUND TANK 113477 T002
Last Update: 2012-11-02 14:17:38
Permit Number: 113477
Tank Type: SINGLE WALL
Additional Id: 2
Capacity Gallons: 6000
UST Contents: REGULAR UNLEADED
Other Content Info: REGULAR UNLEADED
Reg Status: REMOVED
Remove Close Date: 1999-06-18 00:00:00
Year Installed: 1977-01-01 00:00:00
Pipe Type: SINGLE WALL
Delivery System: PRESSURE
Monitor Code: 07
UST Monitor Method: SW TANK SW PRESSURE PIPE W/RESTRICTIVE LLD W/DAILY RECONCILIATION OR WEEKLY GAUGING: TANK AND PIPE TEST ANNUALLY

Name: LINDA VISTA GAS & REPAIR
Address: 7611 LINDA VISTA RD
City,State,Zip: SAN DIEGO, CA 92111

Map ID
Direction
Distance
Elevation

MAP FINDINGS

Site

Database(s)

EDR ID Number
EPA ID Number

EPOCH CORP-LINDA VISTA #166 (Continued)

S103951750

Permit Number: 208523
Business Type: 6HK29
EPA Id Number: CAL000337161
APN: 427-082-04-00
Last HMMD Inspection: 04/09/2012
Facility Telephone: 858-560-9285
Permit Status: OPEN
Permit Expiration: 06/30/2013
Date Last Updated: 11/02/2012
Facility Owner: JNC ENTERPRISE
Facility Mailing Address: 7611 LINDA VISTA RD
Facility Mailing City: SAN DIEGO
Facility Mailing State: CA
Facility Mailing Zip: 92111
UST Owner: JNC ENTERPRISE
Handle Regulated Hazmat: Y
Own Or Operate UST: Y
Subject To APSA: Not reported
Generate Haz Waste: Y
Treat Haz Waste: Not reported
Generate Medical Waste: Not reported

Inventory Active Permits (not SQG Medical):

Permit Number: 208523
Update Date: 11/02/2012
Case Number: 107-21-1
Name: ETHYLENE GLYCOL
Other Information: ANTIFREEZE
Material Waste: Material
Hazardous Categories 1: ACUTE
Hazardous Categories 2: Not reported

Permit Number: 208523
Update Date: 11/02/2012
Case Number: 8002-05-9
Name: OILS, LUBRICATING
Other Information: MOTOR OIL
Material Waste: Material
Hazardous Categories 1: FIRE
Hazardous Categories 2: ACUTE

Permit Number: 208523
Update Date: 11/02/2012
Case Number: 8006-61-9
Name: PREMIUM UNLEADED
Other Information: UNDERGROUND TANK 113477 T007
Material Waste: Material
Hazardous Categories 1: FIRE
Hazardous Categories 2: Not reported

Permit Number: 208523
Update Date: 11/02/2012
Case Number: 8006-61-9
Name: REGULAR UNLEADED
Other Information: UNDERGROUND TANK 113477 T006
Material Waste: Material
Hazardous Categories 1: FIRE
Hazardous Categories 2: Not reported

Map ID
Direction
Distance
Elevation

MAP FINDINGS

Site

Database(s)

EDR ID Number
EPA ID Number

EPOCH CORP-LINDA VISTA #166 (Continued)

S103951750

Permit Number: 208523
Update Date: 11/02/2012
Case Number: Not reported
Name: WASTE 134 AQUEOUS SOL'N W/LESS 10% ORG
Other Information: WATER & FUEL
Material Waste: Waste
Hazardous Categories 1: Not reported
Hazardous Categories 2: Not reported

Permit Number: 208523
Update Date: 11/02/2012
Case Number: Not reported
Name: WASTE 221 WASTE OIL & MIXED OIL
Other Information: Not reported
Material Waste: Waste
Hazardous Categories 1: Not reported
Hazardous Categories 2: Not reported

Permit Number: 208523
Update Date: 11/02/2012
Case Number: Not reported
Name: WASTE 342 ORGANIC LIQUIDS W/METALS
Other Information: USED ANTIFREEZE
Material Waste: Waste
Hazardous Categories 1: Not reported
Hazardous Categories 2: Not reported

Permit Number: 208523
Update Date: 11/02/2012
Case Number: Not reported
Name: WASTE 352 ORGANIC SOLIDS (OTHER)
Other Information: USED FUEL FILTERS/ ABSORBANT
Material Waste: Waste
Hazardous Categories 1: Not reported
Hazardous Categories 2: Not reported

Permit Number: 208523
Update Date: 11/02/2012
Case Number: Not reported
Name: WASTE 888 USED OIL FILTERS
Other Information: USED OIL FILTERS -- EFR
Material Waste: Waste
Hazardous Categories 1: Not reported
Hazardous Categories 2: Not reported

Violations Active Permits:

Permit Number: 208523
Update Date: 11/02/2012
Inspection Date: 09/29/2008
Violation Code: 6HV3102
Violation: OPER. PERMIT NOT CURRENT/ONSITE
Violation Citation: Current Operating Permit not available at facility. 25284(a),
25286(a); 2712(i); 68.1003
Activity: ACTIVE

Permit Number: 208523
Update Date: 11/02/2012

Map ID
Direction
Distance
Elevation

MAP FINDINGS

Site

Database(s)

EDR ID Number
EPA ID Number

EPOCH CORP-LINDA VISTA #166 (Continued)

S103951750

Inspection Date: 09/29/2008
Violation Code: 6HV3152
Violation: ALL MAINT/MONITOR RECORDS NOT AVAILABLE
Violation Citation: All maintenance/monitoring/calibration/ repair records not available.
25293; 2712 (b)
Activity: ACTIVE

Permit Number: 208523
Update Date: 11/02/2012
Inspection Date: 09/29/2008
Violation Code: 6HV3192
Violation: NO D.O INSPECTION/INCOMPL;NO REPORTS
Violation Citation: Designated Operator monthly inspection not conducted or incomplete; or
DO inspection reports not onsite 2715 (c)(d)(e)
Activity: ACTIVE

Permit Number: 208523
Update Date: 11/02/2012
Inspection Date: 09/29/2008
Violation Code: 6HV3105
Violation: NO CURRENT FINANCIAL RESPONSIBILITY
Violation Citation: Current evidence of financial responsibility not available.
25292.2(a), 25299.33; 2809
Activity: ACTIVE

Permit Number: 208523
Update Date: 11/02/2012
Inspection Date: 09/10/2007
Violation Code: 6HV3411
Violation: LLD NOT INSTALLED/NOT FUNCTIONAL
Violation Citation: DOUBLE WALLED PRESSURIZED PIPING-Including Under Dispenser Containment
(UDC):Line leak detector is not installed, not functional, or not
tested. 2636(f)(2), 25284.1(a)(4)(C), 2641(j)
Activity: ACTIVE

Permit Number: 208523
Update Date: 11/02/2012
Inspection Date: 09/10/2007
Violation Code: 6HV3411
Violation: LLD NOT INSTALLED/NOT FUNCTIONAL
Violation Citation: DOUBLE WALLED PRESSURIZED PIPING-Including Under Dispenser Containment
(UDC):Line leak detector is not installed, not functional, or not
tested. 2636(f)(2), 25284.1(a)(4)(C), 2641(j)
Activity: ACTIVE

Permit Number: 208523
Update Date: 11/02/2012
Inspection Date: 09/04/2009
Violation Code: 6HV3267
Violation: DISP. CONTAINMENT NOT ADEQ. MONITORED
Violation Citation: Dispenser containment not adequately monitored. 2636(f)(1) or
(f)(5)(A)
Activity: ACTIVE

Permit Number: 208523
Update Date: 11/02/2012
Inspection Date: 09/04/2009

Map ID
Direction
Distance
Elevation

MAP FINDINGS

Site

Database(s)

EDR ID Number
EPA ID Number

EPOCH CORP-LINDA VISTA #166 (Continued)

S103951750

Violation Code: 6HV3267
Violation: DISP. CONTAINMENT NOT ADEQ. MONITORED
Violation Citation: Dispenser containment not adequately monitored. 2636(f)(1) or (f)(5)(A)
Activity: ACTIVE

Permit Number: 208523
Update Date: 11/02/2012
Inspection Date: 09/04/2009
Violation Code: 6HV3411
Violation: LLD NOT INSTALLED/NOT FUNCTIONAL
Violation Citation: DOUBLE WALLED PRESSURIZED PIPING-Including Under Dispenser Containment (UDC):Line leak detector is not installed, not functional, or not tested. 2636(f)(2), 25284.1(a)(4)(C), 2641(j)
Activity: ACTIVE

Permit Number: 208523
Update Date: 11/02/2012
Inspection Date: 09/04/2009
Violation Code: 6HV3411
Violation: LLD NOT INSTALLED/NOT FUNCTIONAL
Violation Citation: DOUBLE WALLED PRESSURIZED PIPING-Including Under Dispenser Containment (UDC):Line leak detector is not installed, not functional, or not tested. 2636(f)(2), 25284.1(a)(4)(C), 2641(j)
Activity: ACTIVE

Permit Number: 208523
Update Date: 11/02/2012
Inspection Date: 09/04/2009
Violation Code: 6HV0218
Violation: FILTERS:FUEL/OIL NOT LABELED OR CLOSED
Violation Citation: Failed to label &/or close drained used oil filters &/or used fuel filters. 25250.22 and 66266.130(c)(3)
Activity: ACTIVE

Permit Number: 208523
Update Date: 11/02/2012
Inspection Date: 09/04/2009
Violation Code: 6HV0226
Violation: HW NOT ACCUMULATED IN TANK/CONTAINER
Violation Citation: Did not accumulate waste in container or tank. 66262.34 (d)(2)
Activity: ACTIVE

Permit Number: 208523
Update Date: 11/02/2012
Inspection Date: 09/04/2009
Violation Code: 6HV0227
Violation: HAZWASTE TANK/CONTAINER W/O LABEL/DATE
Violation Citation: Failed to properly label/date hazardous waste container &/or tank. 66262.34(f)
Activity: ACTIVE

Permit Number: 208523
Update Date: 11/02/2012
Inspection Date: 09/04/2009
Violation Code: 6HV0232
Violation: HW CONTAINER IN POOR CONDITION

Map ID
Direction
Distance
Elevation

MAP FINDINGS

Site

Database(s)

EDR ID Number
EPA ID Number

EPOCH CORP-LINDA VISTA #166 (Continued)

S103951750

Violation Citation: Waste accumulated in a container in poor condition. CFR 265.171
Activity: ACTIVE

Permit Number: 208523
Update Date: 11/02/2012
Inspection Date: 04/14/2011
Violation Code: 6HV3263
Violation: MONITOR SYSTEM NOT ALL FUNCTIONAL
Violation Citation: Monitoring system components &/or devices are not all functional.
2630, 2641(j), 2632
Activity: ACTIVE

Permit Number: 208523
Update Date: 11/02/2012
Inspection Date: 04/14/2011
Violation Code: 6HV3263
Violation: MONITOR SYSTEM NOT ALL FUNCTIONAL
Violation Citation: Monitoring system components &/or devices are not all functional.
2630, 2641(j), 2632
Activity: ACTIVE

Permit Number: 208523
Update Date: 11/02/2012
Inspection Date: 04/14/2011
Violation Code: 6HV3152
Violation: ALL MAINT/MONITOR RECORDS NOT AVAILABLE
Violation Citation: All maintenance/monitoring/calibration/ repair records not available.
25293; 2712 (b)
Activity: ACTIVE

Permit Number: 208523
Update Date: 11/02/2012
Inspection Date: 04/09/2012
Violation Code: 6HV3105
Violation: NO CURRENT FINANCIAL RESPONSIBILITY
Violation Citation: Current evidence of financial responsibility not available.
25292.2(a), 25299.33; 2809
Activity: ACTIVE

Permit Number: 208523
Update Date: 11/02/2012
Inspection Date: 04/09/2012
Violation Code: 6HV3114
Violation: 2NDRY CONT TEST NOT DONE/SENT TO CUPA
Violation Citation: Secondary containment testing not done at 6/36 months and/or not sent
to CUPA within 30 days. 25284.1; 2637(a)&(e)
Activity: ACTIVE

UST:

UST Name: UNDERGROUND TANK 113477 T006
Last Update: 2012-11-02 14:17:38
Permit Number: 208523
Tank Type: DOUBLE WALL
Additional Id: NT2168, RT3390, RT4071, RT4997
Capacity Gallons: 20000
UST Contents: REGULAR UNLEADED
Other Content Info: REGULAR UNLEADED

Map ID
Direction
Distance
Elevation

MAP FINDINGS

Site

Database(s)

EDR ID Number
EPA ID Number

EPOCH CORP-LINDA VISTA #166 (Continued)

S103951750

Reg Status: ACTIVE
Remove Close Date: Not reported
Year Installed: 1999-01-01 00:00:00
Pipe Type: DOUBLE WALL
Delivery System: PRESSURE
Monitor Code: 31B
UST Monitor Method: DW TANK, DW PRESSURIZED PIPE W/ DRY TANK ANNULAR; POSITIVE SHUT-OFF & FAILSAFE, 3.0LLD; UDC W/ MECHANICAL FLOAT

UST Name: UNDERGROUND TANK 113477 T007
Last Update: 2012-11-02 14:17:38
Permit Number: 208523
Tank Type: DOUBLE WALL
Additional Id: NT2168, RT3390, RT4071, RT4997
Capacity Gallons: 12000
UST Contents: PREMIUM UNLEADED
Other Content Info: PREMIUM UNLEADED
Reg Status: ACTIVE
Remove Close Date: Not reported
Year Installed: 1999-01-01 00:00:00
Pipe Type: DOUBLE WALL
Delivery System: PRESSURE
Monitor Code: 31B
UST Monitor Method: DW TANK, DW PRESSURIZED PIPE W/ DRY TANK ANNULAR; POSITIVE SHUT-OFF & FAILSAFE, 3.0LLD; UDC W/ MECHANICAL FLOAT

Name: LINDA VISTA GAS & REPAIR
Address: 7611 LINDA VISTA RD
City,State,Zip: SAN DIEGO, CA 92111
Permit Number: 208523
Business Type: 6HK29
EPA Id Number: CAL000337161
APN: 427-082-04-00
Last HMMD Inspection: 04/09/2012
Facility Telephone: 858-560-9285
Permit Status: OPEN
Permit Expiration: 06/30/2013
Date Last Updated: 11/02/2012
Facility Owner: JNC ENTERPRISE
Facility Mailing Address: 7611 LINDA VISTA RD
Facility Mailing City: SAN DIEGO
Facility Mailing State: CA
Facility Mailing Zip: 92111
UST Owner: JNC ENTERPRISE
Handle Regulated Hazmat: Y
Own Or Operate UST: Y
Subject To APSA: Not reported
Generate Haz Waste: Y
Treat Haz Waste: Not reported
Generate Medical Waste: Not reported

Inventory Active Permits (not SQG Medical):
Permit Number: 208523
Update Date: 11/02/2012
Case Number: 107-21-1
Name: ETHYLENE GLYCOL
Other Information: ANTIFREEZE

Map ID
Direction
Distance
Elevation

MAP FINDINGS

Site

Database(s)

EDR ID Number
EPA ID Number

EPOCH CORP-LINDA VISTA #166 (Continued)

S103951750

Material Waste: Material
Hazardous Categories 1: ACUTE
Hazardous Categories 2: Not reported

Permit Number: 208523
Update Date: 11/02/2012
Case Number: 8002-05-9
Name: OILS, LUBRICATING
Other Information: MOTOR OIL
Material Waste: Material
Hazardous Categories 1: FIRE
Hazardous Categories 2: ACUTE

Permit Number: 208523
Update Date: 11/02/2012
Case Number: 8006-61-9
Name: PREMIUM UNLEADED
Other Information: UNDERGROUND TANK 113477 T007
Material Waste: Material
Hazardous Categories 1: FIRE
Hazardous Categories 2: Not reported

Permit Number: 208523
Update Date: 11/02/2012
Case Number: 8006-61-9
Name: REGULAR UNLEADED
Other Information: UNDERGROUND TANK 113477 T006
Material Waste: Material
Hazardous Categories 1: FIRE
Hazardous Categories 2: Not reported

Permit Number: 208523
Update Date: 11/02/2012
Case Number: Not reported
Name: WASTE 134 AQUEOUS SOL'N W/LESS 10% ORG
Other Information: WATER & FUEL
Material Waste: Waste
Hazardous Categories 1: Not reported
Hazardous Categories 2: Not reported

Permit Number: 208523
Update Date: 11/02/2012
Case Number: Not reported
Name: WASTE 221 WASTE OIL & MIXED OIL
Other Information: Not reported
Material Waste: Waste
Hazardous Categories 1: Not reported
Hazardous Categories 2: Not reported

Permit Number: 208523
Update Date: 11/02/2012
Case Number: Not reported
Name: WASTE 342 ORGANIC LIQUIDS W/METALS
Other Information: USED ANTIFREEZE
Material Waste: Waste
Hazardous Categories 1: Not reported
Hazardous Categories 2: Not reported

Map ID
Direction
Distance
Elevation

MAP FINDINGS

Site

Database(s)

EDR ID Number
EPA ID Number

EPOCH CORP-LINDA VISTA #166 (Continued)

S103951750

Permit Number: 208523
Update Date: 11/02/2012
Case Number: Not reported
Name: WASTE 352 ORGANIC SOLIDS (OTHER)
Other Information: USED FUEL FILTERS/ ABSORBANT
Material Waste: Waste
Hazardous Categories 1: Not reported
Hazardous Categories 2: Not reported

Permit Number: 208523
Update Date: 11/02/2012
Case Number: Not reported
Name: WASTE 888 USED OIL FILTERS
Other Information: USED OIL FILTERS -- EFR
Material Waste: Waste
Hazardous Categories 1: Not reported
Hazardous Categories 2: Not reported

Violations Active Permits:

Permit Number: 208523
Update Date: 11/02/2012
Inspection Date: 09/29/2008
Violation Code: 6HV3102
Violation: OPER. PERMIT NOT CURRENT/ONSITE
Violation Citation: Current Operating Permit not available at facility. 25284(a), 25286(a); 2712(i); 68.1003
Activity: ACTIVE

Permit Number: 208523
Update Date: 11/02/2012
Inspection Date: 09/29/2008
Violation Code: 6HV3152
Violation: ALL MAINT/MONITOR RECORDS NOT AVAILABLE
Violation Citation: All maintenance/monitoring/calibration/ repair records not available. 25293; 2712 (b)
Activity: ACTIVE

Permit Number: 208523
Update Date: 11/02/2012
Inspection Date: 09/29/2008
Violation Code: 6HV3192
Violation: NO D.O INSPECTION/INCOMPL;NO REPORTS
Violation Citation: Designated Operator monthly inspection not conducted or incomplete; or DO inspection reports not onsite 2715 (c)(d)(e)
Activity: ACTIVE

Permit Number: 208523
Update Date: 11/02/2012
Inspection Date: 09/29/2008
Violation Code: 6HV3105
Violation: NO CURRENT FINANCIAL RESPONSIBILITY
Violation Citation: Current evidence of financial responsibility not available. 25292.2(a), 25299.33; 2809
Activity: ACTIVE

Permit Number: 208523
Update Date: 11/02/2012

Map ID
Direction
Distance
Elevation

MAP FINDINGS

Site

Database(s)

EDR ID Number
EPA ID Number

EPOCH CORP-LINDA VISTA #166 (Continued)

S103951750

Inspection Date: 09/10/2007
Violation Code: 6HV3411
Violation: LLD NOT INSTALLED/NOT FUNCTIONAL
Violation Citation: DOUBLE WALLED PRESSURIZED PIPING-Including Under Dispenser Containment (UDC):Line leak detector is not installed, not functional, or not tested. 2636(f)(2), 25284.1(a)(4)(C), 2641(j)
Activity: ACTIVE

Permit Number: 208523
Update Date: 11/02/2012
Inspection Date: 09/10/2007
Violation Code: 6HV3411
Violation: LLD NOT INSTALLED/NOT FUNCTIONAL
Violation Citation: DOUBLE WALLED PRESSURIZED PIPING-Including Under Dispenser Containment (UDC):Line leak detector is not installed, not functional, or not tested. 2636(f)(2), 25284.1(a)(4)(C), 2641(j)
Activity: ACTIVE

Permit Number: 208523
Update Date: 11/02/2012
Inspection Date: 09/04/2009
Violation Code: 6HV3267
Violation: DISP. CONTAINMENT NOT ADEQ. MONITORED
Violation Citation: Dispenser containment not adequately monitored. 2636(f)(1) or (f)(5)(A)
Activity: ACTIVE

Permit Number: 208523
Update Date: 11/02/2012
Inspection Date: 09/04/2009
Violation Code: 6HV3267
Violation: DISP. CONTAINMENT NOT ADEQ. MONITORED
Violation Citation: Dispenser containment not adequately monitored. 2636(f)(1) or (f)(5)(A)
Activity: ACTIVE

Permit Number: 208523
Update Date: 11/02/2012
Inspection Date: 09/04/2009
Violation Code: 6HV3411
Violation: LLD NOT INSTALLED/NOT FUNCTIONAL
Violation Citation: DOUBLE WALLED PRESSURIZED PIPING-Including Under Dispenser Containment (UDC):Line leak detector is not installed, not functional, or not tested. 2636(f)(2), 25284.1(a)(4)(C), 2641(j)
Activity: ACTIVE

Permit Number: 208523
Update Date: 11/02/2012
Inspection Date: 09/04/2009
Violation Code: 6HV3411
Violation: LLD NOT INSTALLED/NOT FUNCTIONAL
Violation Citation: DOUBLE WALLED PRESSURIZED PIPING-Including Under Dispenser Containment (UDC):Line leak detector is not installed, not functional, or not tested. 2636(f)(2), 25284.1(a)(4)(C), 2641(j)
Activity: ACTIVE

Permit Number: 208523

Map ID
Direction
Distance
Elevation

MAP FINDINGS

Site

Database(s)

EDR ID Number
EPA ID Number

EPOCH CORP-LINDA VISTA #166 (Continued)

S103951750

Update Date: 11/02/2012
Inspection Date: 09/04/2009
Violation Code: 6HV0218
Violation: FILTERS:FUEL/OIL NOT LABELED OR CLOSED
Violation Citation: Failed to label &/or close drained used oil filters &/or used fuel filters. 25250.22 and 66266.130(c)(3)
Activity: ACTIVE

Permit Number: 208523
Update Date: 11/02/2012
Inspection Date: 09/04/2009
Violation Code: 6HV0226
Violation: HW NOT ACCUMULATED IN TANK/CONTAINER
Violation Citation: Did not accumulate waste in container or tank. 66262.34 (d)(2)
Activity: ACTIVE

Permit Number: 208523
Update Date: 11/02/2012
Inspection Date: 09/04/2009
Violation Code: 6HV0227
Violation: HAZWASTE TANK/CONTAINER W/O LABEL/DATE
Violation Citation: Failed to properly label/date hazardous waste container &/or tank. 66262.34(f)
Activity: ACTIVE

Permit Number: 208523
Update Date: 11/02/2012
Inspection Date: 09/04/2009
Violation Code: 6HV0232
Violation: HW CONTAINER IN POOR CONDITION
Violation Citation: Waste accumulated in a container in poor condition. CFR 265.171
Activity: ACTIVE

Permit Number: 208523
Update Date: 11/02/2012
Inspection Date: 04/14/2011
Violation Code: 6HV3263
Violation: MONITOR SYSTEM NOT ALL FUNCTIONAL
Violation Citation: Monitoring system components &/or devices are not all functional. 2630, 2641(j), 2632
Activity: ACTIVE

Permit Number: 208523
Update Date: 11/02/2012
Inspection Date: 04/14/2011
Violation Code: 6HV3263
Violation: MONITOR SYSTEM NOT ALL FUNCTIONAL
Violation Citation: Monitoring system components &/or devices are not all functional. 2630, 2641(j), 2632
Activity: ACTIVE

Permit Number: 208523
Update Date: 11/02/2012
Inspection Date: 04/14/2011
Violation Code: 6HV3152
Violation: ALL MAINT/MONITOR RECORDS NOT AVAILABLE
Violation Citation: All maintenance/monitoring/calibration/ repair records not available.

Map ID
Direction
Distance
Elevation

MAP FINDINGS

Site

Database(s)

EDR ID Number
EPA ID Number

EPOCH CORP-LINDA VISTA #166 (Continued)

S103951750

Activity: 25293; 2712 (b)
ACTIVE

Permit Number: 208523
Update Date: 11/02/2012
Inspection Date: 04/09/2012
Violation Code: 6HV3105
Violation: NO CURRENT FINANCIAL RESPONSIBILITY
Violation Citation: Current evidence of financial responsibility not available.
25292.2(a), 25299.33; 2809

Activity: ACTIVE

Permit Number: 208523
Update Date: 11/02/2012
Inspection Date: 04/09/2012
Violation Code: 6HV3114
Violation: 2NDRY CONT TEST NOT DONE/SENT TO CUPA
Violation Citation: Secondary containment testing not done at 6/36 months and/or not sent
to CUPA within 30 days. 25284.1; 2637(a)&(e)

Activity: ACTIVE

UST:

UST Name: UNDERGROUND TANK 113477 T006
Last Update: 2012-11-02 14:17:38
Permit Number: 208523
Tank Type: DOUBLE WALL
Additional Id: NT2168, RT3390, RT4071, RT4997
Capacity Gallons: 20000
UST Contents: REGULAR UNLEADED
Other Content Info: REGULAR UNLEADED
Reg Status: ACTIVE
Remove Close Date: Not reported
Year Installed: 1999-01-01 00:00:00
Pipe Type: DOUBLE WALL
Delivery System: PRESSURE
Monitor Code: 31B
UST Monitor Method: DW TANK, DW PRESSURIZED PIPE W/ DRY TANK ANNULAR; POSITIVE SHUT-OFF &
FAILSAFE, 3.0LLD; UDC W/ MECHANICAL FLOAT

UST Name: UNDERGROUND TANK 113477 T007
Last Update: 2012-11-02 14:17:38
Permit Number: 208523
Tank Type: DOUBLE WALL
Additional Id: NT2168, RT3390, RT4071, RT4997
Capacity Gallons: 12000
UST Contents: PREMIUM UNLEADED
Other Content Info: PREMIUM UNLEADED
Reg Status: ACTIVE
Remove Close Date: Not reported
Year Installed: 1999-01-01 00:00:00
Pipe Type: DOUBLE WALL
Delivery System: PRESSURE
Monitor Code: 31B
UST Monitor Method: DW TANK, DW PRESSURIZED PIPE W/ DRY TANK ANNULAR; POSITIVE SHUT-OFF &
FAILSAFE, 3.0LLD; UDC W/ MECHANICAL FLOAT

Map ID
Direction
Distance
Elevation

MAP FINDINGS

Site

Database(s)

EDR ID Number
EPA ID Number

EPOCH CORP-LINDA VISTA #166 (Continued)

S103951750

Name: LINDA VISTA GAS & REPAIR
Address: 7611 LINDA VISTA RD
City,State,Zip: SAN DIEGO, CA 92111
Permit Number: 208523
Business Type: 6HK29
EPA Id Number: CAL000337161
APN: 427-082-04-00
Last HMMMD Inspection: 04/09/2012
Facility Telephone: 858-560-9285
Permit Status: OPEN
Permit Expiration: 06/30/2013
Date Last Updated: 11/02/2012
Facility Owner: JNC ENTERPRISE
Facility Mailing Address: 7611 LINDA VISTA RD
Facility Mailing City: SAN DIEGO
Facility Mailing State: CA
Facility Mailing Zip: 92111
UST Owner: JNC ENTERPRISE
Handle Regulated Hazmat: Y
Own Or Operate UST: Y
Subject To APSA: Not reported
Generate Haz Waste: Y
Treat Haz Waste: Not reported
Generate Medical Waste: Not reported

Inventory Active Permits (not SQG Medical):

Permit Number: 208523
Update Date: 11/02/2012
Case Number: 107-21-1
Name: ETHYLENE GLYCOL
Other Information: ANTIFREEZE
Material Waste: Material
Hazardous Categories 1: ACUTE
Hazardous Categories 2: Not reported

Permit Number: 208523
Update Date: 11/02/2012
Case Number: 8002-05-9
Name: OILS, LUBRICATING
Other Information: MOTOR OIL
Material Waste: Material
Hazardous Categories 1: FIRE
Hazardous Categories 2: ACUTE

Permit Number: 208523
Update Date: 11/02/2012
Case Number: 8006-61-9
Name: PREMIUM UNLEADED
Other Information: UNDERGROUND TANK 113477 T007
Material Waste: Material
Hazardous Categories 1: FIRE
Hazardous Categories 2: Not reported

Permit Number: 208523
Update Date: 11/02/2012
Case Number: 8006-61-9
Name: REGULAR UNLEADED
Other Information: UNDERGROUND TANK 113477 T006

Map ID
Direction
Distance
Elevation

MAP FINDINGS

Site

Database(s)

EDR ID Number
EPA ID Number

EPOCH CORP-LINDA VISTA #166 (Continued)

S103951750

Material Waste: Material
Hazardous Categories 1: FIRE
Hazardous Categories 2: Not reported

Permit Number: 208523
Update Date: 11/02/2012
Case Number: Not reported
Name: WASTE 134 AQUEOUS SOL'N W/LESS 10% ORG
Other Information: WATER & FUEL
Material Waste: Waste
Hazardous Categories 1: Not reported
Hazardous Categories 2: Not reported

Permit Number: 208523
Update Date: 11/02/2012
Case Number: Not reported
Name: WASTE 221 WASTE OIL & MIXED OIL
Other Information: Not reported
Material Waste: Waste
Hazardous Categories 1: Not reported
Hazardous Categories 2: Not reported

Permit Number: 208523
Update Date: 11/02/2012
Case Number: Not reported
Name: WASTE 342 ORGANIC LIQUIDS W/METALS
Other Information: USED ANTIFREEZE
Material Waste: Waste
Hazardous Categories 1: Not reported
Hazardous Categories 2: Not reported

Permit Number: 208523
Update Date: 11/02/2012
Case Number: Not reported
Name: WASTE 352 ORGANIC SOLIDS (OTHER)
Other Information: USED FUEL FILTERS/ ABSORBANT
Material Waste: Waste
Hazardous Categories 1: Not reported
Hazardous Categories 2: Not reported

Permit Number: 208523
Update Date: 11/02/2012
Case Number: Not reported
Name: WASTE 888 USED OIL FILTERS
Other Information: USED OIL FILTERS -- EFR
Material Waste: Waste
Hazardous Categories 1: Not reported
Hazardous Categories 2: Not reported

Violations Active Permits:

Permit Number: 208523
Update Date: 11/02/2012
Inspection Date: 09/29/2008
Violation Code: 6HV3102
Violation: OPER. PERMIT NOT CURRENT/ONSITE
Violation Citation: Current Operating Permit not available at facility. 25284(a), 25286(a); 2712(i); 68.1003

Map ID
Direction
Distance
Elevation

MAP FINDINGS

Site

Database(s)

EDR ID Number
EPA ID Number

EPOCH CORP-LINDA VISTA #166 (Continued)

S103951750

Activity: ACTIVE

Permit Number: 208523
Update Date: 11/02/2012
Inspection Date: 09/29/2008
Violation Code: 6HV3152
Violation: ALL MAINT/MONITOR RECORDS NOT AVAILABLE
Violation Citation: All maintenance/monitoring/calibration/ repair records not available.
25293; 2712 (b)

Activity: ACTIVE

Permit Number: 208523
Update Date: 11/02/2012
Inspection Date: 09/29/2008
Violation Code: 6HV3192
Violation: NO D.O INSPECTION/INCOMPL;NO REPORTS
Violation Citation: Designated Operator monthly inspection not conducted or incomplete; or
DO inspection reports not onsite 2715 (c)(d)(e)

Activity: ACTIVE

Permit Number: 208523
Update Date: 11/02/2012
Inspection Date: 09/29/2008
Violation Code: 6HV3105
Violation: NO CURRENT FINANCIAL RESPONSIBILITY
Violation Citation: Current evidence of financial responsibility not available.
25292.2(a), 25299.33; 2809

Activity: ACTIVE

Permit Number: 208523
Update Date: 11/02/2012
Inspection Date: 09/10/2007
Violation Code: 6HV3411
Violation: LLD NOT INSTALLED/NOT FUNCTIONAL
Violation Citation: DOUBLE WALLED PRESSURIZED PIPING-Including Under Dispenser Containment
(UDC):Line leak detector is not installed, not functional, or not
tested. 2636(f)(2), 25284.1(a)(4)(C), 2641(j)

Activity: ACTIVE

Permit Number: 208523
Update Date: 11/02/2012
Inspection Date: 09/10/2007
Violation Code: 6HV3411
Violation: LLD NOT INSTALLED/NOT FUNCTIONAL
Violation Citation: DOUBLE WALLED PRESSURIZED PIPING-Including Under Dispenser Containment
(UDC):Line leak detector is not installed, not functional, or not
tested. 2636(f)(2), 25284.1(a)(4)(C), 2641(j)

Activity: ACTIVE

Permit Number: 208523
Update Date: 11/02/2012
Inspection Date: 09/04/2009
Violation Code: 6HV3267
Violation: DISP. CONTAINMENT NOT ADEQ. MONITORED
Violation Citation: Dispenser containment not adequately monitored. 2636(f)(1) or
(f)(5)(A)

Activity: ACTIVE

Map ID
Direction
Distance
Elevation

MAP FINDINGS

Site

Database(s)

EDR ID Number
EPA ID Number

EPOCH CORP-LINDA VISTA #166 (Continued)

S103951750

Permit Number: 208523
Update Date: 11/02/2012
Inspection Date: 09/04/2009
Violation Code: 6HV3267
Violation: DISP. CONTAINMENT NOT ADEQ. MONITORED
Violation Citation: Dispenser containment not adequately monitored. 2636(f)(1) or (f)(5)(A)
Activity: ACTIVE

Permit Number: 208523
Update Date: 11/02/2012
Inspection Date: 09/04/2009
Violation Code: 6HV3411
Violation: LLD NOT INSTALLED/NOT FUNCTIONAL
Violation Citation: DOUBLE WALLED PRESSURIZED PIPING-Including Under Dispenser Containment (UDC):Line leak detector is not installed, not functional, or not tested. 2636(f)(2), 25284.1(a)(4)(C), 2641(j)
Activity: ACTIVE

Permit Number: 208523
Update Date: 11/02/2012
Inspection Date: 09/04/2009
Violation Code: 6HV3411
Violation: LLD NOT INSTALLED/NOT FUNCTIONAL
Violation Citation: DOUBLE WALLED PRESSURIZED PIPING-Including Under Dispenser Containment (UDC):Line leak detector is not installed, not functional, or not tested. 2636(f)(2), 25284.1(a)(4)(C), 2641(j)
Activity: ACTIVE

Permit Number: 208523
Update Date: 11/02/2012
Inspection Date: 09/04/2009
Violation Code: 6HV0218
Violation: FILTERS:FUEL/OIL NOT LABELED OR CLOSED
Violation Citation: Failed to label &/or close drained used oil filters &/or used fuel filters. 25250.22 and 66266.130(c)(3)
Activity: ACTIVE

Permit Number: 208523
Update Date: 11/02/2012
Inspection Date: 09/04/2009
Violation Code: 6HV0226
Violation: HW NOT ACCUMULATED IN TANK/CONTAINER
Violation Citation: Did not accumulate waste in container or tank. 66262.34 (d)(2)
Activity: ACTIVE

Permit Number: 208523
Update Date: 11/02/2012
Inspection Date: 09/04/2009
Violation Code: 6HV0227
Violation: HAZWASTE TANK/CONTAINER W/O LABEL/DATE
Violation Citation: Failed to properly label/date hazardous waste container &/or tank. 66262.34(f)
Activity: ACTIVE

Permit Number: 208523
Update Date: 11/02/2012

Map ID
Direction
Distance
Elevation

MAP FINDINGS

Site

Database(s)

EDR ID Number
EPA ID Number

EPOCH CORP-LINDA VISTA #166 (Continued)

S103951750

Inspection Date: 09/04/2009
Violation Code: 6HV0232
Violation: HW CONTAINER IN POOR CONDITION
Violation Citation: Waste accumulated in a container in poor condition. CFR 265.171
Activity: ACTIVE

Permit Number: 208523
Update Date: 11/02/2012
Inspection Date: 04/14/2011
Violation Code: 6HV3263
Violation: MONITOR SYSTEM NOT ALL FUNCTIONAL
Violation Citation: Monitoring system components &/or devices are not all functional.
2630, 2641(j), 2632
Activity: ACTIVE

Permit Number: 208523
Update Date: 11/02/2012
Inspection Date: 04/14/2011
Violation Code: 6HV3263
Violation: MONITOR SYSTEM NOT ALL FUNCTIONAL
Violation Citation: Monitoring system components &/or devices are not all functional.
2630, 2641(j), 2632
Activity: ACTIVE

Permit Number: 208523
Update Date: 11/02/2012
Inspection Date: 04/14/2011
Violation Code: 6HV3152
Violation: ALL MAINT/MONITOR RECORDS NOT AVAILABLE
Violation Citation: All maintenance/monitoring/calibration/ repair records not available.
25293; 2712 (b)
Activity: ACTIVE

Permit Number: 208523
Update Date: 11/02/2012
Inspection Date: 04/09/2012
Violation Code: 6HV3105
Violation: NO CURRENT FINANCIAL RESPONSIBILITY
Violation Citation: Current evidence of financial responsibility not available.
25292.2(a), 25299.33; 2809
Activity: ACTIVE

Permit Number: 208523
Update Date: 11/02/2012
Inspection Date: 04/09/2012
Violation Code: 6HV3114
Violation: 2NDRY CONT TEST NOT DONE/SENT TO CUPA
Violation Citation: Secondary containment testing not done at 6/36 months and/or not sent
to CUPA within 30 days. 25284.1; 2637(a)&(e)
Activity: ACTIVE

UST:
UST Name: UNDERGROUND TANK 113477 T006
Last Update: 2012-11-02 14:17:38
Permit Number: 208523
Tank Type: DOUBLE WALL
Additional Id: NT2168, RT3390, RT4071, RT4997

Map ID
Direction
Distance
Elevation

MAP FINDINGS

Site

Database(s)

EDR ID Number
EPA ID Number

EPOCH CORP-LINDA VISTA #166 (Continued)

S103951750

Capacity Gallons: 20000
UST Contents: REGULAR UNLEADED
Other Content Info: REGULAR UNLEADED
Reg Status: ACTIVE
Remove Close Date: Not reported
Year Installed: 1999-01-01 00:00:00
Pipe Type: DOUBLE WALL
Delivery System: PRESSURE
Monitor Code: 31B
UST Monitor Method: DW TANK, DW PRESSURIZED PIPE W/ DRY TANK ANNULAR; POSITIVE SHUT-OFF & FAILSAFE, 3.0LLD; UDC W/ MECHANICAL FLOAT

UST Name: UNDERGROUND TANK 113477 T007
Last Update: 2012-11-02 14:17:38
Permit Number: 208523
Tank Type: DOUBLE WALL
Additional Id: NT2168, RT3390, RT4071, RT4997
Capacity Gallons: 12000
UST Contents: PREMIUM UNLEADED
Other Content Info: PREMIUM UNLEADED
Reg Status: ACTIVE
Remove Close Date: Not reported
Year Installed: 1999-01-01 00:00:00
Pipe Type: DOUBLE WALL
Delivery System: PRESSURE
Monitor Code: 31B
UST Monitor Method: DW TANK, DW PRESSURIZED PIPE W/ DRY TANK ANNULAR; POSITIVE SHUT-OFF & FAILSAFE, 3.0LLD; UDC W/ MECHANICAL FLOAT

Name: LINDA VISTA GAS & REPAIR
Address: 7611 LINDA VISTA RD
City,State,Zip: SAN DIEGO, CA 92111
Permit Number: 208523
Business Type: 6HK29
EPA Id Number: CAL000337161
APN: 427-082-04-00
Last HMMD Inspection: 04/09/2012
Facility Telephone: 858-560-9285
Permit Status: OPEN
Permit Expiration: 06/30/2013
Date Last Updated: 11/02/2012
Facility Owner: JNC ENTERPRISE
Facility Mailing Address: 7611 LINDA VISTA RD
Facility Mailing City: SAN DIEGO
Facility Mailing State: CA
Facility Mailing Zip: 92111
UST Owner: JNC ENTERPRISE
Handle Regulated Hazmat: Y
Own Or Operate UST: Y
Subject To APSA: Not reported
Generate Haz Waste: Y
Treat Haz Waste: Not reported
Generate Medical Waste: Not reported

Inventory Active Permits (not SQG Medical):
Permit Number: 208523
Update Date: 11/02/2012

Map ID
Direction
Distance
Elevation

MAP FINDINGS

Site

Database(s)

EDR ID Number
EPA ID Number

EPOCH CORP-LINDA VISTA #166 (Continued)

S103951750

Case Number: 107-21-1
Name: ETHYLENE GLYCOL
Other Information: ANTIFREEZE
Material Waste: Material
Hazardous Categories 1: ACUTE
Hazardous Categories 2: Not reported

Permit Number: 208523
Update Date: 11/02/2012
Case Number: 8002-05-9
Name: OILS, LUBRICATING
Other Information: MOTOR OIL
Material Waste: Material
Hazardous Categories 1: FIRE
Hazardous Categories 2: ACUTE

Permit Number: 208523
Update Date: 11/02/2012
Case Number: 8006-61-9
Name: PREMIUM UNLEADED
Other Information: UNDERGROUND TANK 113477 T007
Material Waste: Material
Hazardous Categories 1: FIRE
Hazardous Categories 2: Not reported

Permit Number: 208523
Update Date: 11/02/2012
Case Number: 8006-61-9
Name: REGULAR UNLEADED
Other Information: UNDERGROUND TANK 113477 T006
Material Waste: Material
Hazardous Categories 1: FIRE
Hazardous Categories 2: Not reported

Permit Number: 208523
Update Date: 11/02/2012
Case Number: Not reported
Name: WASTE 134 AQUEOUS SOL'N W/LESS 10% ORG
Other Information: WATER & FUEL
Material Waste: Waste
Hazardous Categories 1: Not reported
Hazardous Categories 2: Not reported

Permit Number: 208523
Update Date: 11/02/2012
Case Number: Not reported
Name: WASTE 221 WASTE OIL & MIXED OIL
Other Information: Not reported
Material Waste: Waste
Hazardous Categories 1: Not reported
Hazardous Categories 2: Not reported

Permit Number: 208523
Update Date: 11/02/2012
Case Number: Not reported
Name: WASTE 342 ORGANIC LIQUIDS W/METALS
Other Information: USED ANTIFREEZE

Map ID
Direction
Distance
Elevation

MAP FINDINGS

Site

Database(s)

EDR ID Number
EPA ID Number

EPOCH CORP-LINDA VISTA #166 (Continued)

S103951750

Material Waste: Waste
Hazardous Categories 1: Not reported
Hazardous Categories 2: Not reported

Permit Number: 208523
Update Date: 11/02/2012
Case Number: Not reported
Name: WASTE 352 ORGANIC SOLIDS (OTHER)
Other Information: USED FUEL FILTERS/ ABSORBANT
Material Waste: Waste
Hazardous Categories 1: Not reported
Hazardous Categories 2: Not reported

Permit Number: 208523
Update Date: 11/02/2012
Case Number: Not reported
Name: WASTE 888 USED OIL FILTERS
Other Information: USED OIL FILTERS -- EFR
Material Waste: Waste
Hazardous Categories 1: Not reported
Hazardous Categories 2: Not reported

Violations Active Permits:

Permit Number: 208523
Update Date: 11/02/2012
Inspection Date: 09/29/2008
Violation Code: 6HV3102
Violation: OPER. PERMIT NOT CURRENT/ONSITE
Violation Citation: Current Operating Permit not available at facility. 25284(a),
25286(a); 2712(i); 68.1003
Activity: ACTIVE

Permit Number: 208523
Update Date: 11/02/2012
Inspection Date: 09/29/2008
Violation Code: 6HV3152
Violation: ALL MAINT/MONITOR RECORDS NOT AVAILABLE
Violation Citation: All maintenance/monitoring/calibration/ repair records not available.
25293; 2712 (b)
Activity: ACTIVE

Permit Number: 208523
Update Date: 11/02/2012
Inspection Date: 09/29/2008
Violation Code: 6HV3192
Violation: NO D.O INSPECTION/INCOMPL;NO REPORTS
Violation Citation: Designated Operator monthly inspection not conducted or incomplete; or
DO inspection reports not onsite 2715 (c)(d)(e)
Activity: ACTIVE

Permit Number: 208523
Update Date: 11/02/2012
Inspection Date: 09/29/2008
Violation Code: 6HV3105
Violation: NO CURRENT FINANCIAL RESPONSIBILITY
Violation Citation: Current evidence of financial responsibility not available.
25292.2(a), 25299.33; 2809

Map ID
Direction
Distance
Elevation

MAP FINDINGS

Site

Database(s)

EDR ID Number
EPA ID Number

EPOCH CORP-LINDA VISTA #166 (Continued)

S103951750

Activity: ACTIVE

Permit Number: 208523
Update Date: 11/02/2012
Inspection Date: 09/10/2007
Violation Code: 6HV3411
Violation: LLD NOT INSTALLED/NOT FUNCTIONAL
Violation Citation: DOUBLE WALLED PRESSURIZED PIPING-Including Under Dispenser Containment (UDC):Line leak detector is not installed, not functional, or not tested. 2636(f)(2), 25284.1(a)(4)(C), 2641(j)

Activity: ACTIVE

Permit Number: 208523
Update Date: 11/02/2012
Inspection Date: 09/10/2007
Violation Code: 6HV3411
Violation: LLD NOT INSTALLED/NOT FUNCTIONAL
Violation Citation: DOUBLE WALLED PRESSURIZED PIPING-Including Under Dispenser Containment (UDC):Line leak detector is not installed, not functional, or not tested. 2636(f)(2), 25284.1(a)(4)(C), 2641(j)

Activity: ACTIVE

Permit Number: 208523
Update Date: 11/02/2012
Inspection Date: 09/04/2009
Violation Code: 6HV3267
Violation: DISP. CONTAINMENT NOT ADEQ. MONITORED
Violation Citation: Dispenser containment not adequately monitored. 2636(f)(1) or (f)(5)(A)

Activity: ACTIVE

Permit Number: 208523
Update Date: 11/02/2012
Inspection Date: 09/04/2009
Violation Code: 6HV3267
Violation: DISP. CONTAINMENT NOT ADEQ. MONITORED
Violation Citation: Dispenser containment not adequately monitored. 2636(f)(1) or (f)(5)(A)

Activity: ACTIVE

Permit Number: 208523
Update Date: 11/02/2012
Inspection Date: 09/04/2009
Violation Code: 6HV3411
Violation: LLD NOT INSTALLED/NOT FUNCTIONAL
Violation Citation: DOUBLE WALLED PRESSURIZED PIPING-Including Under Dispenser Containment (UDC):Line leak detector is not installed, not functional, or not tested. 2636(f)(2), 25284.1(a)(4)(C), 2641(j)

Activity: ACTIVE

Permit Number: 208523
Update Date: 11/02/2012
Inspection Date: 09/04/2009
Violation Code: 6HV3411
Violation: LLD NOT INSTALLED/NOT FUNCTIONAL
Violation Citation: DOUBLE WALLED PRESSURIZED PIPING-Including Under Dispenser Containment (UDC):Line leak detector is not installed, not functional, or not tested. 2636(f)(2), 25284.1(a)(4)(C), 2641(j)

Map ID
Direction
Distance
Elevation

MAP FINDINGS

Site

Database(s)

EDR ID Number
EPA ID Number

EPOCH CORP-LINDA VISTA #166 (Continued)

S103951750

Activity: tested. 2636(f)(2), 25284.1(a)(4)(C), 2641(j)
ACTIVE

Permit Number: 208523
Update Date: 11/02/2012
Inspection Date: 09/04/2009
Violation Code: 6HV0218
Violation: FILTERS:FUEL/OIL NOT LABELED OR CLOSED
Violation Citation: Failed to label &/or close drained used oil filters &/or used fuel filters. 25250.22 and 66266.130(c)(3)
Activity: ACTIVE

Permit Number: 208523
Update Date: 11/02/2012
Inspection Date: 09/04/2009
Violation Code: 6HV0226
Violation: HW NOT ACCUMULATED IN TANK/CONTAINER
Violation Citation: Did not accumulate waste in container or tank. 66262.34 (d)(2)
Activity: ACTIVE

Permit Number: 208523
Update Date: 11/02/2012
Inspection Date: 09/04/2009
Violation Code: 6HV0227
Violation: HAZWASTE TANK/CONTAINER W/O LABEL/DATE
Violation Citation: Failed to properly label/date hazardous waste container &/or tank. 66262.34(f)
Activity: ACTIVE

Permit Number: 208523
Update Date: 11/02/2012
Inspection Date: 09/04/2009
Violation Code: 6HV0232
Violation: HW CONTAINER IN POOR CONDITION
Violation Citation: Waste accumulated in a container in poor condition. CFR 265.171
Activity: ACTIVE

Permit Number: 208523
Update Date: 11/02/2012
Inspection Date: 04/14/2011
Violation Code: 6HV3263
Violation: MONITOR SYSTEM NOT ALL FUNCTIONAL
Violation Citation: Monitoring system components &/or devices are not all functional. 2630, 2641(j), 2632
Activity: ACTIVE

Permit Number: 208523
Update Date: 11/02/2012
Inspection Date: 04/14/2011
Violation Code: 6HV3263
Violation: MONITOR SYSTEM NOT ALL FUNCTIONAL
Violation Citation: Monitoring system components &/or devices are not all functional. 2630, 2641(j), 2632
Activity: ACTIVE

Permit Number: 208523
Update Date: 11/02/2012

Map ID
Direction
Distance
Elevation

MAP FINDINGS

Site

Database(s)

EDR ID Number
EPA ID Number

EPOCH CORP-LINDA VISTA #166 (Continued)

S103951750

Inspection Date: 04/14/2011
Violation Code: 6HV3152
Violation: ALL MAINT/MONITOR RECORDS NOT AVAILABLE
Violation Citation: All maintenance/monitoring/calibration/ repair records not available.
25293; 2712 (b)
Activity: ACTIVE

Permit Number: 208523
Update Date: 11/02/2012
Inspection Date: 04/09/2012
Violation Code: 6HV3105
Violation: NO CURRENT FINANCIAL RESPONSIBILITY
Violation Citation: Current evidence of financial responsibility not available.
25292.2(a), 25299.33; 2809
Activity: ACTIVE

Permit Number: 208523
Update Date: 11/02/2012
Inspection Date: 04/09/2012
Violation Code: 6HV3114
Violation: 2NDRY CONT TEST NOT DONE/SENT TO CUPA
Violation Citation: Secondary containment testing not done at 6/36 months and/or not sent
to CUPA within 30 days. 25284.1; 2637(a)&(e)
Activity: ACTIVE

UST:

UST Name: UNDERGROUND TANK 113477 T006
Last Update: 2012-11-02 14:17:38
Permit Number: 208523
Tank Type: DOUBLE WALL
Additional Id: NT2168, RT3390, RT4071, RT4997
Capacity Gallons: 20000
UST Contents: REGULAR UNLEADED
Other Content Info: REGULAR UNLEADED
Reg Status: ACTIVE
Remove Close Date: Not reported
Year Installed: 1999-01-01 00:00:00
Pipe Type: DOUBLE WALL
Delivery System: PRESSURE
Monitor Code: 31B
UST Monitor Method: DW TANK, DW PRESSURIZED PIPE W/ DRY TANK ANNULAR; POSITIVE SHUT-OFF &
FAILSAFE, 3.0LLD; UDC W/ MECHANICAL FLOAT

UST Name: UNDERGROUND TANK 113477 T007
Last Update: 2012-11-02 14:17:38
Permit Number: 208523
Tank Type: DOUBLE WALL
Additional Id: NT2168, RT3390, RT4071, RT4997
Capacity Gallons: 12000
UST Contents: PREMIUM UNLEADED
Other Content Info: PREMIUM UNLEADED
Reg Status: ACTIVE
Remove Close Date: Not reported
Year Installed: 1999-01-01 00:00:00
Pipe Type: DOUBLE WALL
Delivery System: PRESSURE
Monitor Code: 31B

Map ID
Direction
Distance
Elevation

MAP FINDINGS

Site

Database(s)

EDR ID Number
EPA ID Number

EPOCH CORP-LINDA VISTA #166 (Continued)

S103951750

UST Monitor Method: DW TANK, DW PRESSURIZED PIPE W/ DRY TANK ANNULAR; POSITIVE SHUT-OFF & FAILSAFE, 3.0LLD; UDC W/ MECHANICAL FLOAT

CERS HAZ WASTE:

Name: MESA CHEVRON
Address: 7611 LINDA VISTA RD
City,State,Zip: SAN DIEGO, CA 92111
Site ID: 130815
CERS ID: 10385083
CERS Description: Hazardous Waste Generator

CERS TANKS:

Name: MESA CHEVRON
Address: 7611 LINDA VISTA RD
City,State,Zip: SAN DIEGO, CA 92111
Site ID: 130815
CERS ID: 10385083
CERS Description: Underground Storage Tank

CORTESE:

Name: EPOCH CORP-LINDA VISTA #166
Address: 7611 LINDA VISTA RD
City,State,Zip: SAN DIEGO, CA 921115302
Region: CORTESE
Envirostor Id: Not reported
Global ID: T0607302693
Site/Facility Type: LUST CLEANUP SITE
Cleanup Status: COMPLETED - CASE CLOSED
Status Date: Not reported
Site Code: Not reported
Latitude: Not reported
Longitude: Not reported
Owner: Not reported
Enf Type: Not reported
Swat R: Not reported
Flag: active
Order No: Not reported
Waste Discharge System No: Not reported
Effective Date: Not reported
Region 2: Not reported
WID Id: Not reported
Solid Waste Id No: Not reported
Waste Management Uit Name: Not reported
File Name: Active Open

HAZNET:

Name: MESA CHEVRON
Address: 7611 LINDA VISTA RD
Address 2: Not reported
City,State,Zip: SAN DIEGO, CA 921110000
Contact: KEVIN ATTIQ/PRES
Telephone: 8585609285
Mailing Name: Not reported
Mailing Address: 7611 LINDA VISTA RD

Map ID
Direction
Distance
Elevation

MAP FINDINGS

Site

Database(s)

EDR ID Number
EPA ID Number

EPOCH CORP-LINDA VISTA #166 (Continued)

S103951750

Year:	2018
Gepaid:	CAL000337161
TSD EPA ID:	CAT080013352
CA Waste Code:	223 - Unspecified oil-containing waste
Disposal Method:	H039 - Other Recovery Of Reclamation For Reuse Including Acid Regeneration, Organics Recovery Ect
Tons:	0.45870
Year:	2017
Gepaid:	CAL000337161
TSD EPA ID:	CAD097030993
CA Waste Code:	491 - Unspecified sludge waste
Disposal Method:	H141 - Storage, Bulking, And/Or Transfer Off Site--No Treatment/Reovery (H010-H129) Or (H131-H135)
Tons:	0.68805
Year:	2017
Gepaid:	CAL000337161
TSD EPA ID:	AZR000515924
CA Waste Code:	352 - Other organic solids
Disposal Method:	H141 - Storage, Bulking, And/Or Transfer Off Site--No Treatment/Reovery (H010-H129) Or (H131-H135)
Tons:	2.4
Year:	2017
Gepaid:	CAL000337161
TSD EPA ID:	CAT080013352
CA Waste Code:	135 - Unspecified aqueous solution
Disposal Method:	H039 - Other Recovery Of Reclamation For Reuse Including Acid Regeneration, Organics Recovery Ect
Tons:	0.084
Year:	2011
Gepaid:	CAL000337161
TSD EPA ID:	CAD981696420
CA Waste Code:	135 - Unspecified aqueous solution
Disposal Method:	-
Tons:	0.42
Year:	2009
Gepaid:	CAL000337161
TSD EPA ID:	CAD044429835
CA Waste Code:	343 - Unspecified organic liquid mixture
Disposal Method:	H141 - Storage, Bulking, And/Or Transfer Off Site--No Treatment/Reovery (H010-H129) Or (H131-H135)
Tons:	0.034
Year:	2008
Gepaid:	CAL000337161
TSD EPA ID:	CAD981696420
CA Waste Code:	135 - Unspecified aqueous solution
Disposal Method:	H141 - Storage, Bulking, And/Or Transfer Off Site--No Treatment/Reovery (H010-H129) Or (H131-H135)
Tons:	0.882

Map ID
Direction
Distance
Elevation

MAP FINDINGS

Site

Database(s)

EDR ID Number
EPA ID Number

EPOCH CORP-LINDA VISTA #166 (Continued)

S103951750

Additional Info:

Year: 2011
Gen EPA ID: CAL000337161

Shipment Date: 20110323
Creation Date: 5/5/2011 18:30:26
Receipt Date: 20110329
Manifest ID: 007825340JJK
Trans EPA ID: CAD982413262
Trans Name: EVERGREEN ENVIRONMENTAL SERVICES
Trans 2 EPA ID: Not reported
Trans 2 Name: Not reported
TSDf EPA ID: CAD981696420
Trans Name: EVERGREEN ENVIRONMENTAL SERVICES
TSDf Alt EPA ID: Not reported
TSDf Alt Name: Not reported
Waste Code Description: 135 - Unspecified aqueous solution
RCRA Code: Not reported
Meth Code: - Not reported
Quantity Tons: 0.42
Waste Quantity: 100
Quantity Unit: G
Additional Code 1: Not reported
Additional Code 2: Not reported
Additional Code 3: Not reported
Additional Code 4: Not reported
Additional Code 5: Not reported

Additional Info:

Year: 2017
Gen EPA ID: CAL000337161

Shipment Date: 20170621
Creation Date: 5/20/2018 18:31:51
Receipt Date: 20170703
Manifest ID: 017451390JJK
Trans EPA ID: CAD028277036
Trans Name: ASBURY ENVIRONMENTAL SERVICES
Trans 2 EPA ID: Not reported
Trans 2 Name: Not reported
TSDf EPA ID: CAT080013352
Trans Name: DEMENNO / KERDOON
TSDf Alt EPA ID: Not reported
TSDf Alt Name: Not reported
Waste Code Description: 135 - Unspecified aqueous solution
RCRA Code: Not reported
Meth Code: H039 - Other Recovery Of Reclamation For Reuse Including Acid
Regeneration, Organics Recovery Ect
Quantity Tons: 0.084
Waste Quantity: 20
Quantity Unit: G
Additional Code 1: Not reported
Additional Code 2: Not reported
Additional Code 3: Not reported
Additional Code 4: Not reported
Additional Code 5: Not reported

Map ID
Direction
Distance
Elevation

MAP FINDINGS

Site

Database(s)

EDR ID Number
EPA ID Number

EPOCH CORP-LINDA VISTA #166 (Continued)

S103951750

Shipment Date: 20170621
Creation Date: 7/12/2018 18:30:23
Receipt Date: 20170630
Manifest ID: 017451391JJK
Trans EPA ID: CAD028277036
Trans Name: ASBURY ENVIRONMENTAL SERVICES
Trans 2 EPA ID: CAR000175422
Trans 2 Name: WORLDWIDE RECOVERY SYSTEM INC
TSDf EPA ID: AZR000515924
Trans Name: YUMA YES LLC
TSDf Alt EPA ID: Not reported
TSDf Alt Name: Not reported
Waste Code Description: 352 - Other organic solids
RCRA Code: Not reported
Meth Code: H141 - Storage, Bulking, And/Or Transfer Off Site--No Treatment/Reovery (H010-H129) Or (H131-H135)

Quantity Tons: 2.4
Waste Quantity: 4800
Quantity Unit: P
Additional Code 1: Not reported
Additional Code 2: Not reported
Additional Code 3: Not reported
Additional Code 4: Not reported
Additional Code 5: Not reported

Shipment Date: 20170227
Creation Date: 5/25/2017 18:30:38
Receipt Date: 20170314
Manifest ID: 016754232JJK
Trans EPA ID: CAD028277036
Trans Name: ASBURY ENVIRONMENTAL SERVICES
Trans 2 EPA ID: Not reported
Trans 2 Name: Not reported
TSDf EPA ID: CAD097030993
Trans Name: US ECOLOGY VERNON, INC.
TSDf Alt EPA ID: Not reported
TSDf Alt Name: Not reported
Waste Code Description: 491 - Unspecified sludge waste
RCRA Code: Not reported
Meth Code: H141 - Storage, Bulking, And/Or Transfer Off Site--No Treatment/Reovery (H010-H129) Or (H131-H135)

Quantity Tons: 0.68805
Waste Quantity: 165
Quantity Unit: G
Additional Code 1: Not reported
Additional Code 2: Not reported
Additional Code 3: Not reported
Additional Code 4: Not reported
Additional Code 5: Not reported

Additional Info:
Year: 2008
Gen EPA ID: CAL000337161

Shipment Date: 20081020
Creation Date: 12/11/2008 18:30:30
Receipt Date: 20081020

Map ID
Direction
Distance
Elevation

MAP FINDINGS

Site

Database(s)

EDR ID Number
EPA ID Number

EPOCH CORP-LINDA VISTA #166 (Continued)

S103951750

Manifest ID: 003854307JJK
Trans EPA ID: CAD982413262
Trans Name: EVERGREEN ENVIRONMENTAL SERVICES
Trans 2 EPA ID: Not reported
Trans 2 Name: Not reported
TSDf EPA ID: CAD981696420
Trans Name: EVERGREEN ENVIRONMENTAL SERVICES
TSDf Alt EPA ID: Not reported
TSDf Alt Name: Not reported
Waste Code Description: 135 - Unspecified aqueous solution
RCRA Code: Not reported
Meth Code: H141 - Storage, Bulking, And/Or Transfer Off Site--No Treatment/Reovery (H010-H129) Or (H131-H135)

Quantity Tons: 0.882
Waste Quantity: 210
Quantity Unit: G
Additional Code 1: Not reported
Additional Code 2: Not reported
Additional Code 3: Not reported
Additional Code 4: Not reported
Additional Code 5: Not reported

Additional Info:

Year: 2009
Gen EPA ID: CAL000337161

Shipment Date: 20090910
Creation Date: 12/8/2009 18:30:31
Receipt Date: 20090917
Manifest ID: 006022067JJK
Trans EPA ID: CAD982413262
Trans Name: EVERGREEN ENVIRONMENTAL SERVICES
Trans 2 EPA ID: Not reported
Trans 2 Name: Not reported
TSDf EPA ID: CAD044429835
Trans Name: CLEAN HARBORS - WILMINGTON LLC
TSDf Alt EPA ID: Not reported
TSDf Alt Name: Not reported
Waste Code Description: 343 - Unspecified organic liquid mixture
RCRA Code: F003
Meth Code: H141 - Storage, Bulking, And/Or Transfer Off Site--No Treatment/Reovery (H010-H129) Or (H131-H135)

Quantity Tons: 0.034
Waste Quantity: 10
Quantity Unit: G
Additional Code 1: D001
Additional Code 2: Not reported
Additional Code 3: Not reported
Additional Code 4: Not reported
Additional Code 5: Not reported

HIST CORTESE:

edr_fname: GAS N SAVE
edr_fadd1: 7611 LINDA VISTA
City,State,Zip: SAN DIEGO, CA 92111
Region: CORTESE

Map ID
Direction
Distance
Elevation

MAP FINDINGS

Site

Database(s)

EDR ID Number
EPA ID Number

EPOCH CORP-LINDA VISTA #166 (Continued)

S103951750

Facility County Code: 37
Reg By: LTNKA
Reg Id: 9UT3933

SAN DIEGO CO LOP:

Name: EPOCH CORP-LINDA VISTA #166
Address: 7611 LINDA VISTA RD
City,State,Zip: SAN DIEGO, CA 92111
Record ID: DEH1999-LSAM-H13477-001
Record Status: Completed
Opened Date: 06/18/1999
Parcel Number: 427-082-04-00
Case Type: LOP - Local Oversight Program
Historical Name: GAS N SAVE
SWRCB Global ID: T0607302693
Funding: S - LOP State Fund
Lead Agency: DEH/SAM
Lead Agency Date: 06/18/1999
Census Tract: 87.01
Community: San Diego
Jurisdiction: SAN DIEGO
Watershed Basin Number: 906.5
Water Purveyor: SAN DIEGO
Fire Agency: SAN DIEGO
Latitude: 32.8011506
Longitude: -117.1575342
X MapCoord: 6282787.822
Y MapCoord: 1872461.526

CERS:

Name: MESA CHEVRON
Address: 7611 LINDA VISTA RD
City,State,Zip: SAN DIEGO, CA 92111
Site ID: 130815
CERS ID: 10385083
CERS Description: Chemical Storage Facilities

Violations:

Site ID: 130815
Site Name: Mesa Chevron
Violation Date: 04-09-2015
Citation: HSC 6.7 25299(a)(9) - California Health and Safety Code, Chapter 6.7, Section(s) 25299(a)(9)
Violation Description: Leak detection equipment disabled or tampered with in a manner that would prevent the monitoring system from detecting and/or alerting the owner/operator of a leak.
Violation Notes: Returned to compliance on 04/09/2015. Inspection Sequence ID:5161032;Tank ID:23096,23097;Violation Description:Leak detection equipment disabled or tampered with in a manner that would prevent the monitoring system from detecting and/or alerting the owner/operator of a leak. HSC 6.7 25299(a)(9)
Violation Division: San Diego County Department of Env Health
Violation Program: UST
Violation Source: CERS,
Site ID: 130815
Site Name: Mesa Chevron

Map ID
Direction
Distance
Elevation

MAP FINDINGS

Site

Database(s)

EDR ID Number
EPA ID Number

EPOCH CORP-LINDA VISTA #166 (Continued)

S103951750

Violation Date: 04-25-2014
Citation: HSC 6.7 25291 - California Health and Safety Code, Chapter 6.7, Section(s) 25291
Violation Description: Failure to maintain under-dispenser containment, sumps, and/or other secondary containment in good condition and/or free of debris/liquid.
Violation Notes: Returned to compliance on 04/25/2014. Inspection Sequence ID:4960714;Tank ID:23096,23097;Violation Description:Failure to maintain under-dispenser containment, sumps, and/or other secondary containment in good condition and/or free of debris/liquid. HSC 6.7 25290.1, 25290.2, 25291.
Violation Division: San Diego County Department of Env Health
Violation Program: UST
Violation Source: CERS,

Site ID: 130815
Site Name: Mesa Chevron
Violation Date: 04-25-2014
Citation: 23 CCR 16 2666 - California Code of Regulations, Title 23, Chapter 16, Section(s) 2666
Violation Description: Failure of the leak detection equipment to be properly programmed or properly operated.
Violation Notes: Returned to compliance on 04/25/2014. Inspection Sequence ID:4960714;Tank ID:23697;Violation Description:Failure of the leak detection equipment to be properly programmed or properly operated. 23 CCR 16 2632, 2634, 2636, 2666
Violation Division: San Diego County Department of Env Health
Violation Program: UST
Violation Source: CERS,

Site ID: 130815
Site Name: Mesa Chevron
Violation Date: 04-08-2019
Citation: HSC 6.75 25299.30-25299.34 - California Health and Safety Code, Chapter 6.75, Section(s) 25299.30-25299.34
Violation Description: Failure to submit and maintain complete and current Certification of Financial Responsibility or other mechanism of financial assurance.
Violation Notes: Returned to compliance on 04/09/2019. Inspection Sequence ID:6123257;Tank ID:23096,23097;Violation Description:(TCR 11) Failure to submit and maintain complete and current Certification of Financial Responsibility or other mechanism of financial assurance. HSC 25292.2(a), 25299.30-34; 23 CCR 2711(a)(11), 2808.1, 2809-2809.2
Violation Division: San Diego County Department of Env Health
Violation Program: UST
Violation Source: CERS,

Site ID: 130815
Site Name: Mesa Chevron
Violation Date: 04-06-2018
Citation: 23 CCR 16 2636(f)(2) - California Code of Regulations, Title 23, Chapter 16, Section(s) 2636(f)(2)
Violation Description: Failure of the functional line leak detector (LLD) monitoring pressurized piping to meet one or more of the following requirements: Monitored at least hourly with the capability of detecting a release of 3.0 gallons per hour leak at 10 p.s.i.g. and restrict or shut off the flow of product through the piping when a leak is detected.
Violation Notes: Returned to compliance on 06/13/2018. Inspection Sequence ID:5862081;Tank ID:23096;Violation Description:(RD) Failure of the

Map ID
Direction
Distance
Elevation

MAP FINDINGS

Site

Database(s)

EDR ID Number
EPA ID Number

EPOCH CORP-LINDA VISTA #166 (Continued)

S103951750

line leak detector (LLD) monitoring pressurized piping to meet one or more of the following requirements: Monitored at least hourly, with the capability of detecting a release of 3.0 gallons per hour leak at 10 p.s.i.g. and restrict or shut off the flow of product through the piping when a leak is detected. 23 CCR 2636(f)(2)

Violation Division: San Diego County Department of Env Health
Violation Program: UST
Violation Source: CERS,

Site ID: 130815
Site Name: Mesa Chevron
Violation Date: 04-06-2016
Citation: HSC 6.11 25404(e)(4) - California Health and Safety Code, Chapter 6.11, Section(s) 25404(e)(4)

Violation Description: Failure to report program data electronically.
Violation Notes: Returned to compliance on 05/03/2016. Inspection Sequence ID:5398196
Violation Division: San Diego County Department of Env Health
Violation Program: HW
Violation Source: CERS,

Site ID: 130815
Site Name: Mesa Chevron
Violation Date: 04-09-2015
Citation: 19 CCR 6.95 25508(a)(1) - California Code of Regulations, Title 19, Chapter 6.95, Section(s) 25508(a)(1)

Violation Description: Failure to complete and electronically submit the Business Activities Page and/or Business Owner Operator Identification Page.
Violation Notes: Returned to compliance on 05/14/2015. Inspection Sequence ID:5161032
Violation Division: San Diego County Department of Env Health
Violation Program: HMRRP
Violation Source: CERS,

Site ID: 130815
Site Name: Mesa Chevron
Violation Date: 04-25-2014
Citation: 19 CCR 4 2729.2(a)(3) - California Code of Regulations, Title 19, Chapter 4, Section(s) 2729.2(a)(3)

Violation Description: Failure to complete and/or submit an annotated site map if required by CUPA.
Violation Notes: Returned to compliance on 05/27/2014. Inspection Sequence ID:4960714
Violation Division: San Diego County Department of Env Health
Violation Program: HMRRP
Violation Source: CERS,

Site ID: 130815
Site Name: Mesa Chevron
Violation Date: 04-06-2016
Citation: 23 CCR 16 2636(f)(1) - California Code of Regulations, Title 23, Chapter 16, Section(s) 2636(f)(1)

Violation Description: Failure of the double wall pressurized piping in the under dispenser containment to be continuously monitored by a method that either shuts down the flow of product to the dispenser or activates an audible/visual alarm when a leak is detected.
Violation Notes: Returned to compliance on 05/24/2016. Inspection Sequence ID:5398196;Tank ID:23096,23097;Violation Description:Failure of the double wall pressurized piping in the under dispenser containment to be continuously monitored by a method that either shuts down the flow

Map ID
Direction
Distance
Elevation

MAP FINDINGS

Site

Database(s)

EDR ID Number
EPA ID Number

EPOCH CORP-LINDA VISTA #166 (Continued)

S103951750

of product to the dispenser or activates an audible/visual alarm when a leak is detected. 23 CCR 2636(f)(1)

Violation Division: San Diego County Department of Env Health
Violation Program: UST
Violation Source: CERS,

Site ID: 130815
Site Name: Mesa Chevron
Violation Date: 04-06-2017
Citation: 23 CCR 6.7 25284, 25286 - California Code of Regulations, Title 23, Chapter 6.7, Section(s) 25284, 25286
Violation Description: Failure to submit a complete and accurate application for a permit to operate a UST, or for renewal of the permit.
Violation Notes: Returned to compliance on 05/18/2017. Inspection Sequence ID:5646557;Tank ID:23096,23097;Violation Description:Failure to prepare, maintain, and submit accurate CUPA UST Operating Permit Application for Facility information and/or Tank information. HSC 25286(a); 23 CCR 2711

Violation Division: San Diego County Department of Env Health
Violation Program: UST
Violation Source: CERS,

Site ID: 130815
Site Name: Mesa Chevron
Violation Date: 04-25-2014
Citation: HSC 6.7 25286(a) - California Health and Safety Code, Chapter 6.7, Section(s) 25286(a)
Violation Description: Failure to prepare, maintain, and submit accurate CUPA UST Operating Permit Application for Facility information and/or Tank information.
Violation Notes: Returned to compliance on 05/27/2014. Inspection Sequence ID:4960714;Tank ID:23096,23097;Violation Description:Failure to prepare, maintain, and submit accurate CUPA UST Operating Permit Application for Facility information and/or Tank information. 23 CCR 16 2711; HSC 6.7 25286(a)

Violation Division: San Diego County Department of Env Health
Violation Program: UST
Violation Source: CERS,

Site ID: 130815
Site Name: Mesa Chevron
Violation Date: 04-06-2017
Citation: 23 CCR 16 2712(i) - California Code of Regulations, Title 23, Chapter 16, Section(s) 2712(i)
Violation Description: Failure to have a UST Monitoring Plan available on site.
Violation Notes: Returned to compliance on 05/18/2017. Inspection Sequence ID:5646557;Tank ID:23096,23097;Violation Description:Failure to maintain on site an approved monitoring plan. 23 CCR 2632, 2634, 2711, 2712(i)

Violation Division: San Diego County Department of Env Health
Violation Program: UST
Violation Source: CERS,

Site ID: 130815
Site Name: Mesa Chevron
Violation Date: 04-08-2019
Citation: 23 CCR 16 2636(f)(2) - California Code of Regulations, Title 23, Chapter 16, Section(s) 2636(f)(2)

Map ID
Direction
Distance
Elevation

MAP FINDINGS

Site

Database(s)

EDR ID Number
EPA ID Number

EPOCH CORP-LINDA VISTA #166 (Continued)

S103951750

Violation Description: Failure of the functional line leak detector (LLD) monitoring pressurized piping to meet one or more of the following requirements: Monitored at least hourly with the capability of detecting a release of 3.0 gallons per hour leak at 10 pounds per square inch and restrict or shut off the flow of product through the piping when a leak is detected.

Violation Notes: Returned to compliance on 04/08/2019. Inspection Sequence ID:6123257;Tank ID:23096;Violation Description:(TCR 9d) Failure of the line leak detector (LLD) monitoring pressurized piping to meet one or more of the following requirements: Monitored at least hourly. with the capability of detecting a release of 3.0 gallons per hour leak at 10 pounds per square inch and restrict or shut off the flow of product through the piping when a leak is detected. 23 CCR 2636(f)(2)

Violation Division: San Diego County Department of Env Health
Violation Program: UST
Violation Source: CERS,

Site ID: 130815
Site Name: Mesa Chevron
Violation Date: 04-06-2017
Citation: 23 CCR 16 2712 - California Code of Regulations, Title 23, Chapter 16, Section(s) 2712

Violation Description: Failure to comply with any of the applicable requirements of the permit issued for the operation of the UST system.

Violation Notes: Returned to compliance on 05/12/2017. Inspection Sequence ID:5646557;Tank ID:23096,23097;Violation Description:Failure to comply with one or more of the operating permit conditions. 23 CCR 2712; HSC 25299

Violation Division: San Diego County Department of Env Health
Violation Program: UST
Violation Source: CERS,

Site ID: 130815
Site Name: Mesa Chevron
Violation Date: 04-09-2015
Citation: 40 CFR 1 265.173 - U.S. Code of Federal Regulations, Title 40, Chapter 1, Section(s) 265.173

Violation Description: Failure to properly close hazardous waste containers when not in active use.

Violation Notes: Returned to compliance on 04/27/2015. Inspection Sequence ID:5161032

Violation Division: San Diego County Department of Env Health
Violation Program: HW
Violation Source: CERS,

Site ID: 130815
Site Name: Mesa Chevron
Violation Date: 04-08-2019
Citation: HSC 6.95 25508(a)(1) - California Health and Safety Code, Chapter 6.95, Section(s) 25508(a)(1)

Violation Description: Failure to annually review and electronically certify that the business plan is complete and accurate on or before the annual due date.

Violation Notes: Returned to compliance on 04/09/2019. Inspection Sequence ID:6123257

Violation Division: San Diego County Department of Env Health
Violation Program: HMRRP
Violation Source: CERS,

Map ID
Direction
Distance
Elevation

MAP FINDINGS

Site

Database(s)

EDR ID Number
EPA ID Number

EPOCH CORP-LINDA VISTA #166 (Continued)

S103951750

Site ID: 130815
Site Name: Mesa Chevron
Violation Date: 04-06-2016
Citation: HSC 6.95 25508(a)(1) - California Health and Safety Code, Chapter 6.95, Section(s) 25508(a)(1)
Violation Description: Failure to complete and electronically submit a site map with all required content.
Violation Notes: Returned to compliance on 05/06/2016. Inspection Sequence ID:5398196
Violation Division: San Diego County Department of Env Health
Violation Program: HMRRP
Violation Source: CERS,

Site ID: 130815
Site Name: Mesa Chevron
Violation Date: 04-08-2019
Citation: 23 CCR 16 2712(b)(1)(G) - California Code of Regulations, Title 23, Chapter 16, Section(s) 2712(b)(1)(G)
Violation Description: Failure to comply with one or more of the following overfill prevention equipment requirements: Alert the transfer operator when the tank is 90 percent full by restricting the flow into the tank or triggering an audible and visual alarm; or Restrict delivery of flow to the tank at least 30 minutes before the tank overfills, provided the restriction occurs when the tank is filled to no more than 95 percent of capacity; and activate an audible alarm at least five minutes before the tank overfills; or Provide positive shut-off of flow to the tank when the tank is filled to no more than 95 percent of capacity; or Provide positive shut-off of flow to the tank so that none of the fittings located on the top of the tank are exposed to product due to overfilling. Install/retrofit overfill prevention equipment that does not use flow restrictors on vent piping to meet overfill prevention equipment requirements when the overfill prevention equipment is installed, repaired, or replaced on and after October 1, 2018. For USTs installed before October 1, 2018, perform an inspection by October 13, 2018 and every 36 months thereafter. For USTs installed on and after October 1, 2018, perform an inspection at installation and every 36 months thereafter. Inspected within 30 days after a repair to the overfill prevention equipment. Inspected using an applicable manufacturer guidelines, industry codes, engineering standards, or a method approved by a professional engineer. Inspected by a certified UST service technician. Maintain records of overfill prevention equipment inspection for 36 months.
Violation Notes: Returned to compliance on 04/08/2019. Inspection Sequence ID:6123257;Tank ID:23096,23097;Violation Description:(TCR 9b) Failure to comply with one or more of the following overfill prevention equipment requirements: 1. Alert the transfer operator when the tank is 90% full by restricting the flow into the tank or triggering an audible and visual alarm; or 2. Restrict delivery of flow to the tank at least 30m before the tank overfills, provided the restriction occurs when the tank is filled to no more than 95% of capacity and activate an audible alarm at least 5m before the tank overfills; or 3. Provide positive shut-off of flow to the tank when the tank is filled to no more than 95% of capacity; or 4. Provide positive shut-off of flow to the tank so that none of the fittings located on the top of the tank are exposed to product due to overfilling. 5. Install/retrofit overfill prevention equipment that does not use flow restrictors on vent piping to meet overfill prevention equipment requirements when the overfill prevention

Map ID
Direction
Distance
Elevation

MAP FINDINGS

Site

Database(s)

EDR ID Number
EPA ID Number

EPOCH CORP-LINDA VISTA #166 (Continued)

S103951750

Violation Division: San Diego County Department of Env Health
Violation Program: UST
Violation Source: CERS,

Site ID: 130815
Site Name: Mesa Chevron
Violation Date: 04-25-2014
Citation: 23 CCR 16 2641(a) - California Code of Regulations, Title 23, Chapter 16, Section(s) 2641(a)
Violation Description: Failure of sensor to be located in the proper position/location.
Violation Notes: Returned to compliance on 04/25/2014. Inspection Sequence ID:4960714;Tank ID:23096;Violation Description:Failure of sensor to be located in the proper position/location. 23 CCR 16 2630(d), 2641(a).

Violation Division: San Diego County Department of Env Health
Violation Program: UST
Violation Source: CERS,

Site ID: 130815
Site Name: Mesa Chevron
Violation Date: 04-06-2018
Citation: 23 CCR 16 2665 - California Code of Regulations, Title 23, Chapter 16, Section(s) 2665
Violation Description: Failure of the overfill prevention system to meet one of the following requirements: Alert the transfer operator when the tank is 90 percent full by restricting the flow into the tank or triggering an audible and visual alarm; or Restrict delivery of flow to the tank at least 30 minutes before the tank overfills, provided the restriction occurs when the tank is filled to no more than 95 percent of capacity; and activate an audible alarm at least five minutes before the tank overfills; or Provide positive shut-off of flow to the tank when the tank is filled to no more than 95 percent of capacity; or Provide positive shut-off of flow to the tank so that none of the fittings located on the top of the tank are exposed to product due to overfilling.
Violation Notes: Returned to compliance on 04/06/2018. Inspection Sequence ID:5862081;Tank ID:23096,23097;Violation Description:(RP) Failure of the overfill prevention system to meet one of the following requirements: 1. Alert the transfer operator when the tank is 90% full by restricting the flow into the tank or triggering an audible and visual alarm; or 2. Restrict delivery of flow to the tank at least 30m before the tank overfills, provided the restriction occurs when the tank is filled to no more than 95% of capacity; and activate an audible alarm at least 5m before the tank overfills; or 3. Provide positive shut-off of flow to the tank when the tank is filled to no more than 95% of capacity; or 4. Provide positive shut-off of flow to the tank so that none of the fittings located on the top of the tank are exposed to product due to overfilling. 23 CCR 2635(b)(2), 2665

Violation Division: San Diego County Department of Env Health
Violation Program: UST
Violation Source: CERS,

Site ID: 130815
Site Name: Mesa Chevron
Violation Date: 04-06-2016
Citation: 22 CCR 12 66262.12 - California Code of Regulations, Title 22, Chapter 12, Section(s) 66262.12
Violation Description: Failure to obtain and/or maintain an Active EPA ID.

Map ID
Direction
Distance
Elevation

MAP FINDINGS

Site

Database(s)

EDR ID Number
EPA ID Number

EPOCH CORP-LINDA VISTA #166 (Continued)

S103951750

Violation Notes: Returned to compliance on 05/03/2016. Inspection Sequence ID:5398196
Violation Division: San Diego County Department of Env Health
Violation Program: HW
Violation Source: CERS,

Site ID: 130815
Site Name: Mesa Chevron
Violation Date: 04-09-2015
Citation: HSC 6.7 25291 - California Health and Safety Code, Chapter 6.7, Section(s) 25291
Violation Description: Failure to maintain under-dispenser containment, sumps, and/or other secondary containment in good condition and/or free of debris/liquid.
Violation Notes: Returned to compliance on 04/09/2015. Inspection Sequence ID:5161032;Tank ID:23096,97;Violation Description:Failure to maintain under-dispenser containment, sumps, and/or other secondary containment in good condition and/or free of debris/liquid. HSC 6.7 25290.1, 25290.2, 25291.
Violation Division: San Diego County Department of Env Health
Violation Program: UST
Violation Source: CERS,

Site ID: 130815
Site Name: Mesa Chevron
Violation Date: 04-25-2014
Citation: 19 CCR 4 2729.2(a)(1) - California Code of Regulations, Title 19, Chapter 4, Section(s) 2729.2(a)(1)
Violation Description: Owner/Operator failed to complete and/or submit the Business Activities Page and/or Business Owner Operator Identification Page.
Violation Notes: Returned to compliance on 05/27/2014. Inspection Sequence ID:4960714
Violation Division: San Diego County Department of Env Health
Violation Program: HMRRP
Violation Source: CERS,

Site ID: 130815
Site Name: Mesa Chevron
Violation Date: 04-06-2016
Citation: 23 CCR 16 2715(f) - California Code of Regulations, Title 23, Chapter 16, Section(s) 2715(f)
Violation Description: Failure to comply with one or more of the following: provide training to facility employee(s) responsible for proper operation and maintenance every 12 months and/or train new employee(s) who are responsible for proper operation and maintenance within 30-days of hire and/or to have at least one employee present during operating hours that has been trained in the proper operation and maintenance of the UST system.
Violation Notes: Returned to compliance on 05/24/2016. Inspection Sequence ID:5398196;Tank ID:23096,23097;Violation Description:Failure to comply with one or more of the following: provide training to facility employee(s) responsible for proper operation and maintenance every 12 months and/or train new employee(s) who are responsible for proper operation and maintenance within 30-days of hire and/or to have at least one employee present during operating hours that has been trained in the proper operation and maintenance of the UST system. 23 CCR 16 2715(c)(6), 2715(f)
Violation Division: San Diego County Department of Env Health
Violation Program: UST
Violation Source: CERS,

Map ID
Direction
Distance
Elevation

MAP FINDINGS

Site

Database(s)

EDR ID Number
EPA ID Number

EPOCH CORP-LINDA VISTA #166 (Continued)

S103951750

Site ID: 130815
Site Name: Mesa Chevron
Violation Date: 04-06-2016
Citation: HSC 6.7 25284 - California Health and Safety Code, Chapter 6.7, Section(s) 25284
Violation Description: Failure to obtain and maintain a valid operation permit from the CUPA.
Violation Notes: Returned to compliance on 05/24/2016. Inspection Sequence ID:5398196;Tank ID:23096,23097;Violation Description:Failure to obtain and maintain a valid operation permit from the CUPA. HSC 25284; 23 CCR 2712(i)
Violation Division: San Diego County Department of Env Health
Violation Program: UST
Violation Source: CERS,

Site ID: 130815
Site Name: Mesa Chevron
Violation Date: 04-25-2014
Citation: HSC 6.95 25504(a) - California Health and Safety Code, Chapter 6.95, Section(s) 25504(a)
Violation Description: Failure to complete and/or submit hazardous material inventory forms for all reportable hazardous materials on site.
Violation Notes: Returned to compliance on 05/27/2014. Inspection Sequence ID:4960714
Violation Division: San Diego County Department of Env Health
Violation Program: HMRRP
Violation Source: CERS,

Evaluation:

Eval General Type: Compliance Evaluation Inspection
Eval Date: 04-06-2016
Violations Found: Yes
Eval Type: Routine done by local agency
Eval Notes: Inspector: Fernandez Juan Inspection ID:5398196
Eval Division: San Diego County Department of Env Health
Eval Program: HW
Eval Source: CERS,

Eval General Type: Compliance Evaluation Inspection
Eval Date: 04-06-2017
Violations Found: No
Eval Type: Routine done by local agency
Eval Notes: Inspector: Fernandez Juan Inspection ID:5646557
Eval Division: San Diego County Department of Env Health
Eval Program: HMRRP
Eval Source: CERS,

Eval General Type: Compliance Evaluation Inspection
Eval Date: 04-06-2017
Violations Found: No
Eval Type: Routine done by local agency
Eval Notes: Inspector: Fernandez Juan Inspection ID:5646557
Eval Division: San Diego County Department of Env Health
Eval Program: HW
Eval Source: CERS,

Eval General Type: Compliance Evaluation Inspection
Eval Date: 04-09-2015
Violations Found: Yes

Map ID
Direction
Distance
Elevation

MAP FINDINGS

Site

Database(s)

EDR ID Number
EPA ID Number

EPOCH CORP-LINDA VISTA #166 (Continued)

S103951750

Eval Type: Routine done by local agency
Eval Notes: Inspector: Kiener Michael Inspection ID:5161032
Eval Division: San Diego County Department of Env Health
Eval Program: HW
Eval Source: CERS,

Eval General Type: Compliance Evaluation Inspection
Eval Date: 04-25-2014
Violations Found: Yes
Eval Type: Routine done by local agency
Eval Notes: Inspector: Garchitorena Bobby Inspection ID:4960714
Eval Division: San Diego County Department of Env Health
Eval Program: UST
Eval Source: CERS,

Eval General Type: Compliance Evaluation Inspection
Eval Date: 04-06-2016
Violations Found: Yes
Eval Type: Routine done by local agency
Eval Notes: Inspector: Fernandez Juan Inspection ID:5398196
Eval Division: San Diego County Department of Env Health
Eval Program: HMRRP
Eval Source: CERS,

Eval General Type: Compliance Evaluation Inspection
Eval Date: 04-06-2018
Violations Found: No
Eval Type: Routine done by local agency
Eval Notes: Inspector: LaPel Daniel Inspection ID:5862081
Eval Division: San Diego County Department of Env Health
Eval Program: HMRRP
Eval Source: CERS,

Eval General Type: Compliance Evaluation Inspection
Eval Date: 04-08-2019
Violations Found: Yes
Eval Type: Routine done by local agency
Eval Notes: Inspector: LaPel Daniel Inspection ID:6123257
Eval Division: San Diego County Department of Env Health
Eval Program: HMRRP
Eval Source: CERS,

Eval General Type: Compliance Evaluation Inspection
Eval Date: 04-08-2019
Violations Found: Yes
Eval Type: Routine done by local agency
Eval Notes: Inspector: LaPel Daniel Inspection ID:6123257
Eval Division: San Diego County Department of Env Health
Eval Program: UST
Eval Source: CERS,

Eval General Type: Other/Unknown
Eval Date: 04-13-2021
Violations Found: No
Eval Type: Other, not routine, done by local agency
Eval Notes: "No On-site Inspection" Inspector: Fernandez Juan Inspection ID:6586826

Map ID
Direction
Distance
Elevation

MAP FINDINGS

Site

Database(s)

EDR ID Number
EPA ID Number

EPOCH CORP-LINDA VISTA #166 (Continued)

S103951750

Eval Division: San Diego County Department of Env Health
Eval Program: UST
Eval Source: CERS,

Eval General Type: Compliance Evaluation Inspection
Eval Date: 04-25-2014
Violations Found: No
Eval Type: Routine done by local agency
Eval Notes: Inspector: Garchitorena Bobby Inspection ID:4960714
Eval Division: San Diego County Department of Env Health
Eval Program: HW
Eval Source: CERS,

Eval General Type: Compliance Evaluation Inspection
Eval Date: 04-06-2016
Violations Found: Yes
Eval Type: Routine done by local agency
Eval Notes: Inspector: Fernandez Juan Inspection ID:5398196
Eval Division: San Diego County Department of Env Health
Eval Program: UST
Eval Source: CERS,

Eval General Type: Compliance Evaluation Inspection
Eval Date: 04-06-2017
Violations Found: Yes
Eval Type: Routine done by local agency
Eval Notes: Inspector: Fernandez Juan Inspection ID:5646557
Eval Division: San Diego County Department of Env Health
Eval Program: UST
Eval Source: CERS,

Eval General Type: Compliance Evaluation Inspection
Eval Date: 04-06-2018
Violations Found: Yes
Eval Type: Routine done by local agency
Eval Notes: Inspector: LaPel Daniel Inspection ID:5862081
Eval Division: San Diego County Department of Env Health
Eval Program: UST
Eval Source: CERS,

Eval General Type: Compliance Evaluation Inspection
Eval Date: 04-09-2015
Violations Found: Yes
Eval Type: Routine done by local agency
Eval Notes: Inspector: Kiener Michael Inspection ID:5161032
Eval Division: San Diego County Department of Env Health
Eval Program: UST
Eval Source: CERS,

Eval General Type: Compliance Evaluation Inspection
Eval Date: 04-25-2014
Violations Found: Yes
Eval Type: Routine done by local agency
Eval Notes: Inspector: Garchitorena Bobby Inspection ID:4960714
Eval Division: San Diego County Department of Env Health
Eval Program: HMRRP
Eval Source: CERS,

Map ID
Direction
Distance
Elevation

MAP FINDINGS

Site

Database(s)

EDR ID Number
EPA ID Number

EPOCH CORP-LINDA VISTA #166 (Continued)

S103951750

Eval General Type: Compliance Evaluation Inspection
Eval Date: 04-06-2018
Violations Found: No
Eval Type: Routine done by local agency
Eval Notes: Inspector: LaPel Daniel Inspection ID:5862081
Eval Division: San Diego County Department of Env Health
Eval Program: HW
Eval Source: CERS,

Eval General Type: Compliance Evaluation Inspection
Eval Date: 04-08-2019
Violations Found: No
Eval Type: Routine done by local agency
Eval Notes: Inspector: LaPel Daniel Inspection ID:6123257
Eval Division: San Diego County Department of Env Health
Eval Program: HW
Eval Source: CERS,

Eval General Type: Compliance Evaluation Inspection
Eval Date: 04-09-2015
Violations Found: Yes
Eval Type: Routine done by local agency
Eval Notes: Inspector: Kiener Michael Inspection ID:5161032
Eval Division: San Diego County Department of Env Health
Eval Program: HMRRP
Eval Source: CERS,

Eval General Type: Other/Unknown
Eval Date: 05-15-2020
Violations Found: No
Eval Type: Other, not routine, done by local agency
Eval Notes: "No On-site Inspection" Inspector: Fernandez Juan Inspection ID:6397237
Eval Division: San Diego County Department of Env Health
Eval Program: UST
Eval Source: CERS,

Coordinates:

Site ID: 130815
Facility Name: Mesa Chevron
Env Int Type Code: HWG
Program ID: 10385083
Coord Name: Not reported
Ref Point Type Desc: Center of a facility or station.,
Latitude: 32.801150
Longitude: -117.157530

Affiliation:

Affiliation Type Desc: Identification Signer
Entity Name: Paul Vidakovich
Entity Title: Consultant
Affiliation Address: Not reported
Affiliation City: Not reported
Affiliation State: Not reported
Affiliation Country: Not reported
Affiliation Zip: Not reported

Map ID
Direction
Distance
Elevation

MAP FINDINGS

Site

Database(s)

EDR ID Number
EPA ID Number

EPOCH CORP-LINDA VISTA #166 (Continued)

S103951750

Affiliation Phone: ,

Affiliation Type Desc: Legal Owner
Entity Name: MESA CHEVRON
Entity Title: Not reported
Affiliation Address: 7611 Linda Vista Rd
Affiliation City: San Diego
Affiliation State: CA
Affiliation Country: United States
Affiliation Zip: 92111
Affiliation Phone: (858) 278-6281,

Affiliation Type Desc: UST Permit Applicant
Entity Name: Paul Vidakovich
Entity Title: Consultant
Affiliation Address: Not reported
Affiliation City: Not reported
Affiliation State: Not reported
Affiliation Country: Not reported
Affiliation Zip: Not reported
Affiliation Phone: (760) 421-0400,

Affiliation Type Desc: Document Preparer
Entity Name: Paul Vidakovich
Entity Title: Not reported
Affiliation Address: Not reported
Affiliation City: Not reported
Affiliation State: Not reported
Affiliation Country: Not reported
Affiliation Zip: Not reported
Affiliation Phone: ,

Affiliation Type Desc: Environmental Contact
Entity Name: Paul Vidakovich
Entity Title: Not reported
Affiliation Address: 3720 Oceanic Way #205
Affiliation City: Oceanside
Affiliation State: CA
Affiliation Country: Not reported
Affiliation Zip: 92056
Affiliation Phone: ,

Affiliation Type Desc: UST Tank Owner
Entity Name: Kevin Attiq
Entity Title: Not reported
Affiliation Address: 7611 Linda Vista Rd
Affiliation City: San Diego
Affiliation State: CA
Affiliation Country: United States
Affiliation Zip: 92111
Affiliation Phone: (858) 560-9285,

Affiliation Type Desc: CUPA District
Entity Name: San Diego County Env Health Qlty
Entity Title: Not reported
Affiliation Address: PO Box 129261
Affiliation City: San Diego

Map ID
Direction
Distance
Elevation

MAP FINDINGS

Site

Database(s)

EDR ID Number
EPA ID Number

EPOCH CORP-LINDA VISTA #166 (Continued)

S103951750

Affiliation State: CA
Affiliation Country: Not reported
Affiliation Zip: 92112-9261
Affiliation Phone: (858) 505-6880,

Affiliation Type Desc: Operator
Entity Name: MESA CHEVRON
Entity Title: Not reported
Affiliation Address: Not reported
Affiliation City: Not reported
Affiliation State: Not reported
Affiliation Country: Not reported
Affiliation Zip: Not reported
Affiliation Phone: (858) 560-9285,

Affiliation Type Desc: Parent Corporation
Entity Name: MESA CHEVRON
Entity Title: Not reported
Affiliation Address: Not reported
Affiliation City: Not reported
Affiliation State: Not reported
Affiliation Country: Not reported
Affiliation Zip: Not reported
Affiliation Phone: ,

Affiliation Type Desc: Property Owner
Entity Name: Kevin Attiq
Entity Title: Not reported
Affiliation Address: 7611 Linda Vista Rd
Affiliation City: San Diego
Affiliation State: CA
Affiliation Country: United States
Affiliation Zip: 92111
Affiliation Phone: (858) 560-9285,

Affiliation Type Desc: UST Tank Operator
Entity Name: MESA CHEVRON
Entity Title: Not reported
Affiliation Address: 7611 Linda Vista Rd
Affiliation City: San Diego
Affiliation State: CA
Affiliation Country: United States
Affiliation Zip: 92111
Affiliation Phone: (858) 560-9285,

Affiliation Type Desc: Facility Mailing Address
Entity Name: Mailing Address
Entity Title: Not reported
Affiliation Address: 7611 Linda Vista Rd
Affiliation City: San Diego
Affiliation State: CA
Affiliation Country: Not reported
Affiliation Zip: 92111
Affiliation Phone: ,

Affiliation Type Desc: UST Property Owner Name
Entity Name: Kevin Attiq

Map ID
Direction
Distance
Elevation

MAP FINDINGS

Site

Database(s)

EDR ID Number
EPA ID Number

EPOCH CORP-LINDA VISTA #166 (Continued)

S103951750

Entity Title: Not reported
Affiliation Address: 7611 Linda Vista Rd
Affiliation City: San Diego
Affiliation State: CA
Affiliation Country: United States
Affiliation Zip: 92111
Affiliation Phone: (858) 560-9285,

Name: EPOCH CORP-LINDA VISTA #166
Address: 7611 LINDA VISTA RD
City,State,Zip: SAN DIEGO, CA 921115302
Site ID: 249938
CERS ID: T0607302693
CERS Description: Leaking Underground Storage Tank Cleanup Site

Affiliation:

Affiliation Type Desc: Local Agency Caseworker
Entity Name: TERESA SHERMAN - SAN DIEGO COUNTY LOP
Entity Title: Not reported
Affiliation Address: P.O. Box 129261
Affiliation City: San Diego
Affiliation State: CA
Affiliation Country: Not reported
Affiliation Zip: Not reported
Affiliation Phone: ,

HWTS:

Name: MESA CHEVRON
Address: 7611 LINDA VISTA RD
Address 2: Not reported
City,State,Zip: SAN DIEGO, CA 921110000
EPA ID: CAL000337161
Inactive Date: Not reported
Create Date: 10/10/2008
Last Act Date: 07/24/2020
Mailing Name: Not reported
Mailing Address: 7611 LINDA VISTA RD
Mailing Address 2: Not reported
Mailing City,State,Zip: SAN DIEGO, CA 921110000
Owner Name: MESA CHEVRON
Owner Address: 7611 LINDA VISTA RD
Owner Address 2: Not reported
Owner City,State,Zip: SAN DIEGO, CA 921110000
Contact Name: KEVIN ATTIQ/PRES
Contact Address: 7611 LINDA VISTA RD
Contact Address 2: Not reported
City,State,Zip: SAN DIEGO, CA 92111

NAICS:

EPA ID: CAL000337161
Create Date: 2008-10-10 15:24:40.953
NAICS Code: 44719
NAICS Description: Other Gasoline Stations
Issued EPA ID Date: 2008-10-10 15:24:40.94000
Inactive Date: Not reported
Facility Name: MESA CHEVRON

Map ID
 Direction
 Distance
 Elevation

MAP FINDINGS

Site

Database(s)

EDR ID Number
 EPA ID Number

EPOCH CORP-LINDA VISTA #166 (Continued)

S103951750

Facility Address: 7611 LINDA VISTA RD
 Facility Address 2: Not reported
 Facility City: SAN DIEGO
 Facility County: Not reported
 Facility State: CA
 Facility Zip: 921110000

N77
SW
1/4-1/2
0.355 mi.
1872 ft.

ARYAN TEXACO
2777 HEALTH CENTER
SAN DIEGO, CA 92123
Site 1 of 3 in cluster N

CA LUST S101302029
CA Cortese N/A
CA HIST CORTESE
CA SAN DIEGO CO LOP
CA CERS
CA HWTS

Relative:
Lower
Actual:
347 ft.

LUST:

Name: HEALTH CENTER TEXACO
 Address: 2777 HEALTH CENTER DR
 City,State,Zip: SAN DIEGO, CA 921232708
 Lead Agency: SAN DIEGO COUNTY LOP
 Case Type: LUST Cleanup Site
 Geo Track: http://geotracker.waterboards.ca.gov/profile_report.asp?global_id=T0607361960
 Global Id: T0607361960
 Latitude: 32.793033
 Longitude: -117.156422
 Status: Completed - Case Closed
 Status Date: 08/24/2018
 Case Worker: EM
 RB Case Number: Not reported
 Local Agency: SAN DIEGO COUNTY LOP
 File Location: Local Agency
 Local Case Number: H13308-002
 Potential Media Affect: Aquifer used for drinking water supply
 Potential Contaminants of Concern: Gasoline
 Site History: This site is currently an active gas station. Former Release H13308-001 was opened in November 1992 due to elevated hydrocarbons noted in soil borings prior to the removal of the four Underground Storage Tank (USTs). All the impacted soil was removed by over excavation and it was determined that groundwater was not impacted. Release H13308-001 was closed in January 2000. This case (H13308-002) was opened in January 2003 due to elevated soil samples noted in soil borings from a Phase II Site Assessment. From September 2003 to March 2014, eight groundwater monitoring wells (including three injection wells) were installed, at which time the groundwater plume was delineated with the majority of the groundwater impacts limited to the site and the offsite area about 200 feet south of this site. Figures 11 and 12 from the 2018 Corrective Action Plan Addendum and Request for Case Closure (CAPA) provide the most recent distribution of dissolved contamination levels at the site. A soil vapor assessment in August 2008 revealed no excess cancer risks for occupants of the onsite building. Benzene was calculated to have an excess carcinogenic risk of 2.3 x 10⁻⁷ which is less than the acceptable 1.0 x 10⁻⁶ excess carcinogenic risk. On April 2013, three Injection Wells (IW) were installed for a Persulfate Injection (PI) bench-scale test. In August 2013 a potable water injection test was performed to determine an effective injection rate that the formation could sustain. A rate of 6 to 9 gallons per minute under a pressure of 18.5 pounds per square inch was considered feasible. In December

Map ID
Direction
Distance
Elevation

MAP FINDINGS

Site

Database(s)

EDR ID Number
EPA ID Number

ARYAN TEXACO (Continued)

S101302029

2013, approximately 1,725 gallons of the solution was injected into the subsurface. In 2015, PI was considered to have a minimal effect on dissolved-phase hydrocarbons. A September 2015 Corrective Action Plan (CAP) was submitted for Dual Phase Extraction (DPE). From November 14 23, 2016, a DPE event occurred whereby approximately 17,400 gallons of groundwater and 6,200 pounds of hydrocarbons was removed. Post remedial groundwater sampling indicated that all Separate Phase Hydrocarbons (SPH) and adequate hydrocarbon and benzene mass had been removed. Based on this, the consultant recommended four post remedial monitoring events to determine if SPH has been removed to the extent practicable and if the dissolved plume is stable and decreasing. A May 2018 CAPA was submitted for natural attenuation The CAPA was approved by DEH and the 60-day public review period ended on August 3, 2018 with one comment received from the City of San Diego, which recommended continued monitoring. DEH adequately addressed the City s comment with an August 7, 2018 letter. The CAPA proposed natural attenuation because: " The plume is stable and decreasing. " No Separate Phase Hydrocarbons remain on the groundwater. " There are no supply wells within a mile of the site. " All utilities are above the groundwater table, which is at an average of 30 feet below ground surface (bgs) " There are no health risks based the August 2003 soil vapor sampling report. " Based on two lines of evidence, it is estimated that benzene in groundwater will degrade to the Maximum Contaminant Level (MCL) of 1 ug/l as early as 2030 (trend analysis) and no later than 2043 (Bioscreen). " Based on a degradation analyses, it is estimated that MtBE in groundwater will degrade to the MCL of 13 ug/l by 2021. Approximately 99 cubic yards of soil remain on site with concentrations over 100 mg/kg TPH. This soil is located in the center (current USTs) and northern (former USTs) portions of the property from 5 20 feet bgs, per Figures 8 - 10 of the September 11, 2015 CAP. DEH concurs with the consultant s conclusions and approves case closure. Permit #DEH2018-LMWP-003543 was issued by DEH for destruction of 11 wells (including 3 soil vapor probes) associated with the site. ANY CONTAMINATED SOIL EXCAVATED AS PART OF SUBSURFACE CONSTRUCTION WORK MUST BE MANAGED IN ACCORDANCE WITH THE LEGAL REQUIREMENTS AT THAT TIME.

LUST:

Global Id: T0607361960
Contact Type: Local Agency Caseworker
Contact Name: EWAN MOFFAT
Organization Name: SAN DIEGO COUNTY LOP
Address: P.O. Box 129261
City: San Diego
Email: ewan.moffat@sdcounty.ca.gov
Phone Number: Not reported

LUST:

Global Id: T0607361960
Action Type: ENFORCEMENT
Date: 08/07/2018
Action: Technical Correspondence / Assistance / Other

Global Id: T0607361960
Action Type: Other
Date: 01/27/2003
Action: Leak Discovery

Map ID
Direction
Distance
Elevation

MAP FINDINGS

Site

Database(s)

EDR ID Number
EPA ID Number

ARYAN TEXACO (Continued)

S101302029

Global Id:	T0607361960
Action Type:	RESPONSE
Date:	01/28/2011
Action:	Monitoring Report - Quarterly
Global Id:	T0607361960
Action Type:	RESPONSE
Date:	04/29/2011
Action:	Monitoring Report - Quarterly
Global Id:	T0607361960
Action Type:	RESPONSE
Date:	08/16/2013
Action:	Monitoring Report - Quarterly
Global Id:	T0607361960
Action Type:	RESPONSE
Date:	01/30/2014
Action:	Monitoring Report - Quarterly
Global Id:	T0607361960
Action Type:	ENFORCEMENT
Date:	02/25/2003
Action:	Notice of Responsibility
Global Id:	T0607361960
Action Type:	ENFORCEMENT
Date:	04/28/2009
Action:	Technical Correspondence / Assistance / Other
Global Id:	T0607361960
Action Type:	ENFORCEMENT
Date:	03/17/2009
Action:	Technical Correspondence / Assistance / Other
Global Id:	T0607361960
Action Type:	ENFORCEMENT
Date:	05/17/2018
Action:	Technical Correspondence / Assistance / Other
Global Id:	T0607361960
Action Type:	ENFORCEMENT
Date:	08/07/2018
Action:	Technical Correspondence / Assistance / Other
Global Id:	T0607361960
Action Type:	ENFORCEMENT
Date:	08/24/2018
Action:	Closure/No Further Action Letter
Global Id:	T0607361960
Action Type:	Other
Date:	01/29/2003
Action:	Leak Reported
Global Id:	T0607361960
Action Type:	RESPONSE

Map ID
Direction
Distance
Elevation

MAP FINDINGS

Site

Database(s)

EDR ID Number
EPA ID Number

ARYAN TEXACO (Continued)

S101302029

Date: 09/13/2010
Action: Monitoring Report - Quarterly

Global Id: T0607361960
Action Type: RESPONSE
Date: 05/23/2013
Action: Monitoring Report - Quarterly

Global Id: T0607361960
Action Type: RESPONSE
Date: 03/12/2013
Action: Monitoring Report - Quarterly

Global Id: T0607361960
Action Type: RESPONSE
Date: 12/17/2015
Action: Correspondence

Global Id: T0607361960
Action Type: RESPONSE
Date: 03/23/2015
Action: Conceptual Site Model - Regulator Responded

Global Id: T0607361960
Action Type: RESPONSE
Date: 09/11/2015
Action: CAP/RAP - Feasibility Study Report - Regulator Responded

Global Id: T0607361960
Action Type: RESPONSE
Date: 12/23/2015
Action: Correspondence - Regulator Responded

Global Id: T0607361960
Action Type: RESPONSE
Date: 01/07/2016
Action: Site Investigation Workplan - Regulator Responded

Global Id: T0607361960
Action Type: RESPONSE
Date: 05/27/2017
Action: Remedial Progress Report - Regulator Responded

Global Id: T0607361960
Action Type: RESPONSE
Date: 05/07/2018
Action: CAP/RAP - Other Report - Regulator Responded

Global Id: T0607361960
Action Type: REMEDIATION
Date: 12/15/2013
Action: In Situ Physical/Chemical Treatment (other than SVE)

Global Id: T0607361960
Action Type: REMEDIATION
Date: 11/14/2016
Action: Dual Phase Extraction

Map ID
Direction
Distance
Elevation

MAP FINDINGS

Site

Database(s)

EDR ID Number
EPA ID Number

ARYAN TEXACO (Continued)

S101302029

Global Id: T0607361960
Action Type: ENFORCEMENT
Date: 05/11/2010
Action: Technical Correspondence / Assistance / Other

Global Id: T0607361960
Action Type: Other
Date: 01/27/2003
Action: Leak Began

Global Id: T0607361960
Action Type: RESPONSE
Date: 07/21/2009
Action: Monitoring Report - Quarterly

Global Id: T0607361960
Action Type: RESPONSE
Date: 07/23/2012
Action: Monitoring Report - Quarterly

Global Id: T0607361960
Action Type: RESPONSE
Date: 07/07/2012
Action: Monitoring Report - Quarterly

Global Id: T0607361960
Action Type: RESPONSE
Date: 07/30/2014
Action: Monitoring Report - Quarterly

Global Id: T0607361960
Action Type: RESPONSE
Date: 10/23/2014
Action: Monitoring Report - Quarterly

Global Id: T0607361960
Action Type: RESPONSE
Date: 01/31/2016
Action: Monitoring Report - Semi-Annually

Global Id: T0607361960
Action Type: RESPONSE
Date: 04/01/2016
Action: Monitoring Report - Quarterly

Global Id: T0607361960
Action Type: RESPONSE
Date: 04/29/2016
Action: Monitoring Report - Quarterly

Global Id: T0607361960
Action Type: RESPONSE
Date: 01/30/2018
Action: Monitoring Report - Semi-Annually

Global Id: T0607361960
Action Type: RESPONSE

Map ID
Direction
Distance
Elevation

MAP FINDINGS

Site

Database(s)

EDR ID Number
EPA ID Number

ARYAN TEXACO (Continued)

S101302029

Date: 02/03/2017
Action: Monitoring Report - Semi-Annually

Global Id: T0607361960
Action Type: RESPONSE
Date: 11/03/2017
Action: Monitoring Report - Quarterly

Global Id: T0607361960
Action Type: Other
Date: 01/27/2003
Action: Leak Stopped

Global Id: T0607361960
Action Type: RESPONSE
Date: 01/25/2010
Action: Monitoring Report - Semi-Annually

Global Id: T0607361960
Action Type: RESPONSE
Date: 03/30/2010
Action: Monitoring Report - Semi-Annually

Global Id: T0607361960
Action Type: RESPONSE
Date: 01/11/2010
Action: Interim Remedial Action Plan

Global Id: T0607361960
Action Type: RESPONSE
Date: 06/29/2010
Action: Monitoring Report - Semi-Annually

Global Id: T0607361960
Action Type: RESPONSE
Date: 04/30/2012
Action: Monitoring Report - Quarterly

Global Id: T0607361960
Action Type: RESPONSE
Date: 01/30/2015
Action: Monitoring Report - Quarterly

Global Id: T0607361960
Action Type: RESPONSE
Date: 04/29/2015
Action: Monitoring Report - Quarterly

Global Id: T0607361960
Action Type: RESPONSE
Date: 04/29/2014
Action: Monitoring Report - Quarterly

Global Id: T0607361960
Action Type: RESPONSE
Date: 09/13/2013
Action: Other Report / Document

Map ID
Direction
Distance
Elevation

MAP FINDINGS

Site

Database(s)

EDR ID Number
EPA ID Number

ARYAN TEXACO (Continued)

S101302029

Global Id:	T0607361960
Action Type:	RESPONSE
Date:	01/12/2017
Action:	Other Report / Document
Global Id:	T0607361960
Action Type:	RESPONSE
Date:	10/28/2016
Action:	Monitoring Report - Semi-Annually
Global Id:	T0607361960
Action Type:	ENFORCEMENT
Date:	05/27/2017
Action:	Technical Correspondence / Assistance / Other
Global Id:	T0607361960
Action Type:	ENFORCEMENT
Date:	07/25/2018
Action:	Technical Correspondence / Assistance / Other
Global Id:	T0607361960
Action Type:	RESPONSE
Date:	04/29/2009
Action:	Monitoring Report - Quarterly
Global Id:	T0607361960
Action Type:	RESPONSE
Date:	10/06/2009
Action:	Monitoring Report - Quarterly
Global Id:	T0607361960
Action Type:	RESPONSE
Date:	07/25/2011
Action:	Monitoring Report - Quarterly
Global Id:	T0607361960
Action Type:	RESPONSE
Date:	01/24/2012
Action:	Monitoring Report - Quarterly
Global Id:	T0607361960
Action Type:	RESPONSE
Date:	10/28/2011
Action:	Monitoring Report - Quarterly
Global Id:	T0607361960
Action Type:	RESPONSE
Date:	07/31/2017
Action:	Monitoring Report - Semi-Annually
Global Id:	T0607361960
Action Type:	ENFORCEMENT
Date:	07/14/2009
Action:	Letter - Notice
Global Id:	T0607361960
Action Type:	ENFORCEMENT

Map ID
Direction
Distance
Elevation

MAP FINDINGS

Site

Database(s)

EDR ID Number
EPA ID Number

ARYAN TEXACO (Continued)

S101302029

Date: 06/26/2009
Action: File review

LUST:

Global Id: T0607361960
Status: Open - Case Begin Date
Status Date: 01/27/2003

Global Id: T0607361960
Status: Open - Remediation
Status Date: 07/08/2004

Global Id: T0607361960
Status: Open - Site Assessment
Status Date: 07/08/2009

Global Id: T0607361960
Status: Completed - Case Closed
Status Date: 08/24/2018

Name: HEALTH CENTER TEXACO
Address: 2777 HEALTH CENTER DR
City,State,Zip: SAN DIEGO, CA 921232708
Lead Agency: SAN DIEGO COUNTY LOP
Case Type: LUST Cleanup Site
Geo Track: http://geotracker.waterboards.ca.gov/profile_report.asp?global_id=T0607301093
Global Id: T0607301093
Latitude: 32.793137068471
Longitude: -117.156400680542
Status: Completed - Case Closed
Status Date: 01/03/2000
Case Worker: LA
RB Case Number: 9UT2323
Local Agency: SAN DIEGO COUNTY LOP
File Location: Local Agency
Local Case Number: H13308-001
Potential Media Affect: Soil
Potential Contaminants of Concern: Gasoline
Site History: Not reported

LUST:

Global Id: T0607301093
Contact Type: Local Agency Caseworker
Contact Name: LAURIE APECECHEA
Organization Name: SAN DIEGO COUNTY LOP
Address: P.O. Box 129261
City: San Diego
Email: laurie.apecechea@sdcounty.ca.gov
Phone Number: Not reported

LUST:

Global Id: T0607301093
Action Type: ENFORCEMENT
Date: 01/03/2000
Action: Closure/No Further Action Letter

Map ID
Direction
Distance
Elevation

MAP FINDINGS

Site

Database(s)

EDR ID Number
EPA ID Number

ARYAN TEXACO (Continued)

S101302029

Global Id: T0607301093
Action Type: Other
Date: 11/18/1992
Action: Leak Discovery

Global Id: T0607301093
Action Type: ENFORCEMENT
Date: 12/15/1992
Action: Notice of Responsibility

Global Id: T0607301093
Action Type: Other
Date: 11/18/1992
Action: Leak Reported

Global Id: T0607301093
Action Type: Other
Date: 11/18/1992
Action: Leak Began

Global Id: T0607301093
Action Type: Other
Date: 11/18/1992
Action: Leak Stopped

LUST:

Global Id: T0607301093
Status: Open - Case Begin Date
Status Date: 11/18/1992

Global Id: T0607301093
Status: Completed - Case Closed
Status Date: 01/03/2000

CORTESE:

Name: HEALTH CENTER TEXACO
Address: 2777 HEALTH CENTER DR
City,State,Zip: SAN DIEGO, CA 921232708
Region: CORTESE
Envirostor Id: Not reported
Global ID: T0607301093
Site/Facility Type: LUST CLEANUP SITE
Cleanup Status: COMPLETED - CASE CLOSED
Status Date: Not reported
Site Code: Not reported
Latitude: Not reported
Longitude: Not reported
Owner: Not reported
Enf Type: Not reported
Swat R: Not reported
Flag: active
Order No: Not reported
Waste Discharge System No: Not reported
Effective Date: Not reported
Region 2: Not reported

Map ID
Direction
Distance
Elevation

MAP FINDINGS

Site

Database(s)

EDR ID Number
EPA ID Number

ARYAN TEXACO (Continued)

S101302029

WID Id: Not reported
Solid Waste Id No: Not reported
Waste Management Uit Name: Not reported
File Name: Active Open

Name: HEALTH CENTER TEXACO
Address: 2777 HEALTH CENTER DR
City,State,Zip: SAN DIEGO, CA 921232708
Region: CORTESE
Envirostor Id: Not reported
Global ID: T0607361960
Site/Facility Type: LUST CLEANUP SITE
Cleanup Status: COMPLETED - CASE CLOSED
Status Date: Not reported
Site Code: Not reported
Latitude: Not reported
Longitude: Not reported
Owner: Not reported
Enf Type: Not reported
Swat R: Not reported
Flag: active
Order No: Not reported
Waste Discharge System No: Not reported
Effective Date: Not reported
Region 2: Not reported
WID Id: Not reported
Solid Waste Id No: Not reported
Waste Management Uit Name: Not reported
File Name: Active Open

HIST CORTESE:

edr_fname: ARYAN TEXACO
edr_fadd1: 2777 HEALTH CENTER
City,State,Zip: SAN DIEGO, CA 92123
Region: CORTESE
Facility County Code: 37
Reg By: LTNKA
Reg Id: 9UT2323

SAN DIEGO CO LOP:

Name: HEALTH CENTER TEXACO
Address: 2777 HEALTH CENTER DR
City,State,Zip: SAN DIEGO, CA 92123
Record ID: DEH2003-LSAM-H13308-002
Record Status: Completed
Opened Date: 01/29/2003
Parcel Number: 427-500-13-00
Case Type: LOP - Local Oversight Program
Historical Name: TEXACO
SWRCB Global ID: T0607361960
Funding: S - LOP State Fund
Lead Agency: DEH/SAM
Lead Agency Date: 02/04/2003
Census Tract: 87.02
Community: San Diego
Jurisdiction: SAN DIEGO

Map ID
Direction
Distance
Elevation

MAP FINDINGS

Site

Database(s)

EDR ID Number
EPA ID Number

ARYAN TEXACO (Continued)

S101302029

Watershed Basin Number: 907.11
Water Purveyor: SAN DIEGO
Fire Agency: SAN DIEGO
Latitude: 32.7930360
Longitude: -117.1565149
X MapCoord: 6283078.015
Y MapCoord: 1869537.980

Name: HEALTH CENTER TEXACO
Address: 2777 HEALTH CENTER DR
City,State,Zip: SAN DIEGO, CA 92123
Record ID: DEH1992-LSAM-H13308-001
Record Status: Completed
Opened Date: 11/18/1992
Parcel Number: 427-500-13-00
Case Type: LOP - Local Oversight Program
Historical Name: TEXACO/HEALTH CENTER 2777
SWRCB Global ID: T0607301093
Funding: F - LOP Federal Fund
Lead Agency: DEH/SAM
Lead Agency Date: 12/09/1992
Census Tract: 87.02
Community: San Diego
Jurisdiction: SAN DIEGO
Watershed Basin Number: 907.11
Water Purveyor: SAN DIEGO
Fire Agency: SAN DIEGO
Latitude: 32.7930360
Longitude: -117.1565149
X MapCoord: 6283078.015
Y MapCoord: 1869537.980

CERS:
Name: HEALTH CENTER TEXACO
Address: 2777 HEALTH CENTER DR
City,State,Zip: SAN DIEGO, CA 921232708
Site ID: 240653
CERS ID: T0607301093
CERS Description: Leaking Underground Storage Tank Cleanup Site

Coordinates:
Site ID: 240653
Facility Name: HEALTH CENTER TEXACO
Env Int Type Code: LUSTCS
Program ID: T0607301093
Coord Name: Not reported
Ref Point Type Desc: Unknown,
Latitude: 32.793137
Longitude: -117.156400

Affiliation:
Affiliation Type Desc: Local Agency Caseworker
Entity Name: EWAN MOFFAT - SAN DIEGO COUNTY LOP
Entity Title: Not reported
Affiliation Address: P.O. Box 129261
Affiliation City: San Diego
Affiliation State: CA

Map ID
Direction
Distance
Elevation

MAP FINDINGS

Site

Database(s)

EDR ID Number
EPA ID Number

ARYAN TEXACO (Continued)

S101302029

Affiliation Country: Not reported
Affiliation Zip: Not reported
Affiliation Phone: ,

Affiliation Type Desc: Local Agency Caseworker
Entity Name: LAURIE APECECHEA - SAN DIEGO COUNTY LOP
Entity Title: Not reported
Affiliation Address: P.O. Box 129261
Affiliation City: San Diego
Affiliation State: CA
Affiliation Country: Not reported
Affiliation Zip: Not reported
Affiliation Phone: ,

Name: HEALTH CENTER TEXACO
Address: 2777 HEALTH CENTER DR
City,State,Zip: SAN DIEGO, CA 921232708
Site ID: 240653
CERS ID: T0607361960
CERS Description: Leaking Underground Storage Tank Cleanup Site

Coordinates:
Site ID: 240653
Facility Name: HEALTH CENTER TEXACO
Env Int Type Code: LUSTCS
Program ID: T0607301093
Coord Name: Not reported
Ref Point Type Desc: Unknown,
Latitude: 32.793137
Longitude: -117.156400

Affiliation:
Affiliation Type Desc: Local Agency Caseworker
Entity Name: EWAN MOFFAT - SAN DIEGO COUNTY LOP
Entity Title: Not reported
Affiliation Address: P.O. Box 129261
Affiliation City: San Diego
Affiliation State: CA
Affiliation Country: Not reported
Affiliation Zip: Not reported
Affiliation Phone: ,

Affiliation Type Desc: Local Agency Caseworker
Entity Name: LAURIE APECECHEA - SAN DIEGO COUNTY LOP
Entity Title: Not reported
Affiliation Address: P.O. Box 129261
Affiliation City: San Diego
Affiliation State: CA
Affiliation Country: Not reported
Affiliation Zip: Not reported
Affiliation Phone: ,

HWTS:
Name: HEALTH CENTER TEXACO
Address: 2777 HEALTH CENTER DR

Map ID
 Direction
 Distance
 Elevation

MAP FINDINGS

Site

Database(s)

EDR ID Number
 EPA ID Number

ARYAN TEXACO (Continued)

S101302029

Address 2: Not reported
 City,State,Zip: SAN DIEGO, CA 921230000
 EPA ID: CAL000163473
 Inactive Date: 06/30/2002
 Create Date: 05/06/1996
 Last Act Date: 04/24/2003
 Mailing Name: Not reported
 Mailing Address: 2777 HEALTH CENTER DR
 Mailing Address 2: Not reported
 Mailing City,State,Zip: SAN DIEGO, CA 921232708
 Owner Name: TONY CALAFATO
 Owner Address: 2777 HEALTH CENTER DR
 Owner Address 2: Not reported
 Owner City,State,Zip: S D, CA 921232708
 Contact Name: TONY CALAFATO
 Contact Address: 2777 HEALTH CENTER DR
 Contact Address 2: Not reported
 City,State,Zip: SAN DIEGO, CA 921232708

N78
SW
 1/4-1/2
 0.355 mi.
 1872 ft.

TEXAXO #61-250-0067
2777 HEALTH CENTER DR
SAN DIEGO, CA 92123

CA LUST
CA San Diego Co. HMMD
CA SWEEPS UST
CA EMI

S104539584
N/A

Site 2 of 3 in cluster N

Relative:
Lower
Actual:
347 ft.

LUST REG 9:
 Region: 9
 Status: Case Closed
 Case Number: 9UT2323
 Local Case: H13308-001
 Substance: Unleaded Gasoline
 Qty Leaked: Not reported
 Abate Method: Excavate and Dispose - remove contaminated soil and dispose in approved site
 Local Agency: San Diego
 How Found: Tank Closure
 How Stopped: Close Tank
 Source: Unknown
 Cause: Unknown
 Lead Agency: Local Agency
 Case Type: Other ground water affected
 Date Found: 12/09/1992
 Date Stopped: 12/09/1992
 Confirm Date: 12/09/1992
 Submit Workplan: 12/15/92
 Prelim Assess: 05/12/1993
 Desc Pollution: Not reported
 Remed Plan: / /
 Remed Action: 11/18/92
 Began Monitor: Not reported
 Release Date: 12/09/1992
 Enforce Date: Not reported
 Closed Date: 1/3/00
 Enforce Type: Not reported
 Pilot Program: LOP
 Basin Number: 907.11
 GW Depth: Not reported
 Beneficial Use: MUNBU

Map ID
Direction
Distance
Elevation

MAP FINDINGS

Site

Database(s)

EDR ID Number
EPA ID Number

TEXAXO #61-250-0067 (Continued)

S104539584

NPDES Number: Not reported
Priority: 2B
File Dispn: File discarded, case closed
Interim Remedial Actions: Yes
Cleanup and Abatement order Number: Not reported
Waste Discharge Requirement Number: Not reported

HMMD SAN DIEGO:

Name: SYSCO PETROLEUM
Address: 2777 HEALTH CENTER DR
City,State,Zip: SAN DIEGO, CA 92123
Permit Number: 203902
Business Type: 6HK28
EPA Id Number: Not reported
APN: 427-500-13-00
Last HMMD Inspection: 01/29/2008
Facility Telephone: 858-279-3673
Permit Status: CHNG
Permit Expiration: 10/31/2008
Date Last Updated: 11/02/2012
Facility Owner: K&K INC
Facility Mailing Address: 2777 HEALTH CENTER DR
Facility Mailing City: SAN DIEGO
Facility Mailing State: CA
Facility Mailing Zip: 92123
UST Owner: K&K INC
Handle Regulated Hazmat: Y
Own Or Operate UST: Y
Subject To APSA: Not reported
Generate Haz Waste: Y
Treat Haz Waste: Not reported
Generate Medical Waste: Not reported

UST:

UST Name: UNDERGROUND TANK 113308 T005
Last Update: 2012-11-02 14:17:38
Permit Number: 203902
Tank Type: DOUBLE WALL
Additional Id: NT 1661, RT2425
Capacity Gallons: 12000
UST Contents: REGULAR UNLEADED
Other Content Info: REGULAR UNLEADED
Reg Status: ACTIVE
Remove Close Date: Not reported
Year Installed: 1992-01-01 00:00:00
Pipe Type: DOUBLE WALL
Delivery System: PRESSURE
Monitor Code: 30C
UST Monitor Method: DW TANK, DW PRESSURIZED PIPE W/ WET TANK ANNULAR; POSITIVE SHUT-OFF & FAILSAFE, 3.0LLD; UDC W/STAND ALONE SENSOR

UST Name: UNDERGROUND TANK 113308 T006
Last Update: 2012-11-02 14:17:38
Permit Number: 203902
Tank Type: DOUBLE WALL
Additional Id: NT 1661, RT2425
Capacity Gallons: 10000

Map ID
Direction
Distance
Elevation

MAP FINDINGS

Site

Database(s)

EDR ID Number
EPA ID Number

TEXAXO #61-250-0067 (Continued)

S104539584

UST Contents: DIESEL
Other Content Info: DIESEL
Reg Status: ACTIVE
Remove Close Date: Not reported
Year Installed: 1992-01-01 00:00:00
Pipe Type: DOUBLE WALL
Delivery System: PRESSURE
Monitor Code: 30C
UST Monitor Method: DW TANK, DW PRESSURIZED PIPE W/ WET TANK ANNULAR; POSITIVE SHUT-OFF & FAILSAFE, 3.0LLD; UDC W/STAND ALONE SENSOR

UST Name: UNDERGROUND TANK 113308 T007
Last Update: 2012-11-02 14:17:38
Permit Number: 203902
Tank Type: DOUBLE WALL
Additional Id: NT 1661, RT2425
Capacity Gallons: 10000
UST Contents: PREMIUM UNLEADED
Other Content Info: PREMIUM UNLEADED
Reg Status: ACTIVE
Remove Close Date: Not reported
Year Installed: 1992-01-01 00:00:00
Pipe Type: DOUBLE WALL
Delivery System: PRESSURE
Monitor Code: 30C
UST Monitor Method: DW TANK, DW PRESSURIZED PIPE W/ WET TANK ANNULAR; POSITIVE SHUT-OFF & FAILSAFE, 3.0LLD; UDC W/STAND ALONE SENSOR

SWEEPS UST:

Name: EXXON CO U S A
Address: 2777 HEALTH CENTER DR
City: SAN DIEGO
Status: Active
Comp Number: 13308
Number: 9
Board Of Equalization: 44-000217
Referral Date: Not reported
Action Date: 06-26-92
Created Date: 02-29-88
Owner Tank Id: Not reported
SWRCB Tank Id: 37-000-013308-000001
Tank Status: A
Capacity: 6000
Active Date: Not reported
Tank Use: M.V. FUEL
STG: P
Content: REG UNLEADED
Number Of Tanks: 4

Name: EXXON CO U S A
Address: 2777 HEALTH CENTER DR
City: SAN DIEGO
Status: Active
Comp Number: 13308
Number: 9
Board Of Equalization: 44-000217

Map ID
Direction
Distance
Elevation

MAP FINDINGS

Site

Database(s)

EDR ID Number
EPA ID Number

TEXAXO #61-250-0067 (Continued)

S104539584

Referral Date: Not reported
Action Date: 06-26-92
Created Date: 02-29-88
Owner Tank Id: Not reported
SWRCB Tank Id: 37-000-013308-000002
Tank Status: A
Capacity: 8000
Active Date: Not reported
Tank Use: M.V. FUEL
STG: P
Content: REG UNLEADED
Number Of Tanks: Not reported

Name: EXXON CO U S A
Address: 2777 HEALTH CENTER DR
City: SAN DIEGO
Status: Active
Comp Number: 13308
Number: 9
Board Of Equalization: 44-000217
Referral Date: Not reported
Action Date: 06-26-92
Created Date: 02-29-88
Owner Tank Id: Not reported
SWRCB Tank Id: 37-000-013308-000003
Tank Status: A
Capacity: 10000
Active Date: Not reported
Tank Use: M.V. FUEL
STG: P
Content: LEADED
Number Of Tanks: Not reported

Name: EXXON CO U S A
Address: 2777 HEALTH CENTER DR
City: SAN DIEGO
Status: Active
Comp Number: 13308
Number: 9
Board Of Equalization: 44-000217
Referral Date: Not reported
Action Date: 06-26-92
Created Date: 02-29-88
Owner Tank Id: Not reported
SWRCB Tank Id: 37-000-013308-000004
Tank Status: A
Capacity: 1000
Active Date: Not reported
Tank Use: PETROLEUM
STG: P
Content: Not reported
Number Of Tanks: Not reported

EMI:

Name: TEXACO / HEALTH CENTER DR
Address: 2777 HEALTH CENTER DR
City,State,Zip: SAN DIEGO, CA 92123

Map ID
Direction
Distance
Elevation

MAP FINDINGS

Site

Database(s)

EDR ID Number
EPA ID Number

TEXAXO #61-250-0067 (Continued)

S104539584

Year: 1999
County Code: 37
Air Basin: SD
Facility ID: 3969
Air District Name: SD
SIC Code: 5541
Air District Name: SAN DIEGO COUNTY APCD
Community Health Air Pollution Info System: Not reported
Consolidated Emission Reporting Rule: Not reported
Total Organic Hydrocarbon Gases Tons/Yr: 1
Reactive Organic Gases Tons/Yr: 1
Carbon Monoxide Emissions Tons/Yr: 0
NOX - Oxides of Nitrogen Tons/Yr: 0
SOX - Oxides of Sulphur Tons/Yr: 0
Particulate Matter Tons/Yr: 0
Part. Matter 10 Micrometers and Smlr Tons/Yr:0

Name: TEXACO / HEALTH CENTER DR
Address: 2777 HEALTH CENTER DR
City,State,Zip: SAN DIEGO, CA 92123
Year: 2000
County Code: 37
Air Basin: SD
Facility ID: 3969
Air District Name: SD
SIC Code: 5541
Air District Name: SAN DIEGO COUNTY APCD
Community Health Air Pollution Info System: Not reported
Consolidated Emission Reporting Rule: Not reported
Total Organic Hydrocarbon Gases Tons/Yr: 1
Reactive Organic Gases Tons/Yr: 1
Carbon Monoxide Emissions Tons/Yr: 0
NOX - Oxides of Nitrogen Tons/Yr: 0
SOX - Oxides of Sulphur Tons/Yr: 0
Particulate Matter Tons/Yr: 0
Part. Matter 10 Micrometers and Smlr Tons/Yr:0

Name: TEXACO / HEALTH CENTER DR
Address: 2777 HEALTH CENTER DR
City,State,Zip: SAN DIEGO, CA 92123
Year: 2001
County Code: 37
Air Basin: SD
Facility ID: 3969
Air District Name: SD
SIC Code: 5541
Air District Name: SAN DIEGO COUNTY APCD
Community Health Air Pollution Info System: Not reported
Consolidated Emission Reporting Rule: Not reported
Total Organic Hydrocarbon Gases Tons/Yr: 1
Reactive Organic Gases Tons/Yr: 1
Carbon Monoxide Emissions Tons/Yr: 0
NOX - Oxides of Nitrogen Tons/Yr: 0
SOX - Oxides of Sulphur Tons/Yr: 0
Particulate Matter Tons/Yr: 0
Part. Matter 10 Micrometers and Smlr Tons/Yr:0

Map ID
Direction
Distance
Elevation

MAP FINDINGS

Site

Database(s)

EDR ID Number
EPA ID Number

TEXAXO #61-250-0067 (Continued)

S104539584

Name: TEXACO / HEALTH CENTER DR
Address: 2777 HEALTH CENTER DR
City,State,Zip: SAN DIEGO, CA 92123
Year: 2002
County Code: 37
Air Basin: SD
Facility ID: 3969
Air District Name: SD
SIC Code: 5541
Air District Name: SAN DIEGO COUNTY APCD
Community Health Air Pollution Info System: Not reported
Consolidated Emission Reporting Rule: Not reported
Total Organic Hydrocarbon Gases Tons/Yr: 1
Reactive Organic Gases Tons/Yr: 1
Carbon Monoxide Emissions Tons/Yr: 0
NOX - Oxides of Nitrogen Tons/Yr: 0
SOX - Oxides of Sulphur Tons/Yr: 0
Particulate Matter Tons/Yr: 0
Part. Matter 10 Micrometers and Smlr Tons/Yr:0

Name: TEXACO HEALTH CENTER DR
Address: 2777 HEALTH CENTER DR
City,State,Zip: SAN DIEGO, CA 92123
Year: 2003
County Code: 37
Air Basin: SD
Facility ID: 3969
Air District Name: SD
SIC Code: 5541
Air District Name: SAN DIEGO COUNTY APCD
Community Health Air Pollution Info System: Not reported
Consolidated Emission Reporting Rule: Not reported
Total Organic Hydrocarbon Gases Tons/Yr: 1
Reactive Organic Gases Tons/Yr: 1
Carbon Monoxide Emissions Tons/Yr: 0
NOX - Oxides of Nitrogen Tons/Yr: 0
SOX - Oxides of Sulphur Tons/Yr: 0
Particulate Matter Tons/Yr: 0
Part. Matter 10 Micrometers and Smlr Tons/Yr:0

Name: TEXACO HEALTH CENTER DR
Address: 2777 HEALTH CENTER DR
City,State,Zip: SAN DIEGO, CA 92123
Year: 2004
County Code: 37
Air Basin: SD
Facility ID: 3969
Air District Name: SD
SIC Code: 5541
Air District Name: SAN DIEGO COUNTY APCD
Community Health Air Pollution Info System: Not reported
Consolidated Emission Reporting Rule: Not reported
Total Organic Hydrocarbon Gases Tons/Yr: 1.3447686
Reactive Organic Gases Tons/Yr: 1.3447686
Carbon Monoxide Emissions Tons/Yr: 0
NOX - Oxides of Nitrogen Tons/Yr: 0
SOX - Oxides of Sulphur Tons/Yr: 0

Map ID
Direction
Distance
Elevation

MAP FINDINGS

Site

Database(s)

EDR ID Number
EPA ID Number

TEXAXO #61-250-0067 (Continued)

S104539584

Particulate Matter Tons/Yr: 0
Part. Matter 10 Micrometers and Smlr Tons/Yr:0

Name: TEXACO HEALTH CENTER DR
Address: 2777 HEALTH CENTER DR
City,State,Zip: SAN DIEGO, CA 92123
Year: 2005
County Code: 37
Air Basin: SD
Facility ID: 3969
Air District Name: SD
SIC Code: 5541
Air District Name: SAN DIEGO COUNTY APCD
Community Health Air Pollution Info System: Not reported
Consolidated Emission Reporting Rule: Not reported
Total Organic Hydrocarbon Gases Tons/Yr: 1.3447686
Reactive Organic Gases Tons/Yr: 1.3447686
Carbon Monoxide Emissions Tons/Yr: 0
NOX - Oxides of Nitrogen Tons/Yr: 0
SOX - Oxides of Sulphur Tons/Yr: 0
Particulate Matter Tons/Yr: 0
Part. Matter 10 Micrometers and Smlr Tons/Yr:0

Name: HEALTH CENTER GAS
Address: 2777 HEALTH CENTER DR
City,State,Zip: SAN DIEGO, CA 92123
Year: 2006
County Code: 37
Air Basin: SD
Facility ID: 3969
Air District Name: SD
SIC Code: 5541
Air District Name: SAN DIEGO COUNTY APCD
Community Health Air Pollution Info System: Not reported
Consolidated Emission Reporting Rule: Not reported
Total Organic Hydrocarbon Gases Tons/Yr: .84
Reactive Organic Gases Tons/Yr: .84
Carbon Monoxide Emissions Tons/Yr: 0
NOX - Oxides of Nitrogen Tons/Yr: 0
SOX - Oxides of Sulphur Tons/Yr: 0
Particulate Matter Tons/Yr: 0
Part. Matter 10 Micrometers and Smlr Tons/Yr:0

Name: HEALTH CENTER GAS
Address: 2777 HEALTH CENTER DR
City,State,Zip: SAN DIEGO, CA 93626
Year: 2007
County Code: 37
Air Basin: SD
Facility ID: 3969
Air District Name: SD
SIC Code: 5541
Air District Name: SAN DIEGO COUNTY APCD
Community Health Air Pollution Info System: Not reported
Consolidated Emission Reporting Rule: Not reported
Total Organic Hydrocarbon Gases Tons/Yr: .84
Reactive Organic Gases Tons/Yr: .84

Map ID
Direction
Distance
Elevation

MAP FINDINGS

Site

Database(s)

EDR ID Number
EPA ID Number

TEXAXO #61-250-0067 (Continued)

S104539584

Carbon Monoxide Emissions Tons/Yr: 0
NOX - Oxides of Nitrogen Tons/Yr: 0
SOX - Oxides of Sulphur Tons/Yr: 0
Particulate Matter Tons/Yr: 0
Part. Matter 10 Micrometers and Smllr Tons/Yr:0

Name: HEALTH CENTER GAS
Address: 2777 HEALTH CENTER DR
City,State,Zip: SAN DIEGO, CA 92123
Year: 2008
County Code: 37
Air Basin: SD
Facility ID: 3969
Air District Name: SD
SIC Code: 5541
Air District Name: SAN DIEGO COUNTY APCD
Community Health Air Pollution Info System: Not reported
Consolidated Emission Reporting Rule: Not reported
Total Organic Hydrocarbon Gases Tons/Yr: .84
Reactive Organic Gases Tons/Yr: .84
Carbon Monoxide Emissions Tons/Yr: 0
NOX - Oxides of Nitrogen Tons/Yr: 0
SOX - Oxides of Sulphur Tons/Yr: 0
Particulate Matter Tons/Yr: 0
Part. Matter 10 Micrometers and Smllr Tons/Yr:0

Name: HEALTH CENTER GAS
Address: 2777 HEALTH CENTER DR
City,State,Zip: SAN DIEGO, CA 92123
Year: 2009
County Code: 37
Air Basin: SD
Facility ID: 3969
Air District Name: SD
SIC Code: 5541
Air District Name: SAN DIEGO COUNTY APCD
Community Health Air Pollution Info System: Not reported
Consolidated Emission Reporting Rule: Not reported
Total Organic Hydrocarbon Gases Tons/Yr: 0.8399999999999997
Reactive Organic Gases Tons/Yr: 0.8399999999999997
Carbon Monoxide Emissions Tons/Yr: 0
NOX - Oxides of Nitrogen Tons/Yr: 0
SOX - Oxides of Sulphur Tons/Yr: 0
Particulate Matter Tons/Yr: 0
Part. Matter 10 Micrometers and Smllr Tons/Yr:0

Name: HEALTH CENTER GAS
Address: 2777 HEALTH CENTER DR
City,State,Zip: SAN DIEGO, CA 92123
Year: 2010
County Code: 37
Air Basin: SD
Facility ID: 3969
Air District Name: SD
SIC Code: 5541
Air District Name: SAN DIEGO COUNTY APCD
Community Health Air Pollution Info System: Not reported

Map ID
Direction
Distance
Elevation

MAP FINDINGS

Site

Database(s)

EDR ID Number
EPA ID Number

TEXAXO #61-250-0067 (Continued)

S104539584

Consolidated Emission Reporting Rule: Not reported
Total Organic Hydrocarbon Gases Tons/Yr: 0.8399999999999997
Reactive Organic Gases Tons/Yr: 0.8399999999999997
Carbon Monoxide Emissions Tons/Yr: 0
NOX - Oxides of Nitrogen Tons/Yr: 0
SOX - Oxides of Sulphur Tons/Yr: 0
Particulate Matter Tons/Yr: 0
Part. Matter 10 Micrometers and Smlr Tons/Yr:0

Name: HEALTH CENTER GAS
Address: 2777 HEALTH CENTER DR
City,State,Zip: SAN DIEGO, CA 92123
Year: 2011
County Code: 37
Air Basin: SD
Facility ID: 3969
Air District Name: SD
SIC Code: 5541
Air District Name: SAN DIEGO COUNTY APCD
Community Health Air Pollution Info System: Not reported
Consolidated Emission Reporting Rule: Not reported
Total Organic Hydrocarbon Gases Tons/Yr: 0.84
Reactive Organic Gases Tons/Yr: 0.84
Carbon Monoxide Emissions Tons/Yr: 0
NOX - Oxides of Nitrogen Tons/Yr: 0
SOX - Oxides of Sulphur Tons/Yr: 0
Particulate Matter Tons/Yr: 0
Part. Matter 10 Micrometers and Smlr Tons/Yr:0

Name: HEALTH CENTER GAS
Address: 2777 HEALTH CENTER DR
City,State,Zip: SAN DIEGO, CA 92123
Year: 2012
County Code: 37
Air Basin: SD
Facility ID: 3969
Air District Name: SD
SIC Code: 5541
Air District Name: SAN DIEGO COUNTY APCD
Community Health Air Pollution Info System: Not reported
Consolidated Emission Reporting Rule: Not reported
Total Organic Hydrocarbon Gases Tons/Yr: 0.84
Reactive Organic Gases Tons/Yr: 0.84
Carbon Monoxide Emissions Tons/Yr: 0
NOX - Oxides of Nitrogen Tons/Yr: 0
SOX - Oxides of Sulphur Tons/Yr: 0
Particulate Matter Tons/Yr: 0
Part. Matter 10 Micrometers and Smlr Tons/Yr:0

Name: HEALTH CENTER GAS
Address: 2777 HEALTH CENTER DR
City,State,Zip: SAN DIEGO, CA 92123
Year: 2013
County Code: 37
Air Basin: SD
Facility ID: 3969
Air District Name: SD

Map ID
Direction
Distance
Elevation

MAP FINDINGS

Site

Database(s)

EDR ID Number
EPA ID Number

TEXAXO #61-250-0067 (Continued)

S104539584

SIC Code: 5541
Air District Name: SAN DIEGO COUNTY APCD
Community Health Air Pollution Info System: Not reported
Consolidated Emission Reporting Rule: Not reported
Total Organic Hydrocarbon Gases Tons/Yr: 0.84
Reactive Organic Gases Tons/Yr: 0.84
Carbon Monoxide Emissions Tons/Yr: 0
NOX - Oxides of Nitrogen Tons/Yr: 0
SOX - Oxides of Sulphur Tons/Yr: 0
Particulate Matter Tons/Yr: 0
Part. Matter 10 Micrometers and Smlr Tons/Yr:0

Name: HEALTH CENTER GAS
Address: 2777 HEALTH CENTER DR
City,State,Zip: SAN DIEGO, CA 92123
Year: 2014
County Code: 37
Air Basin: SD
Facility ID: 3969
Air District Name: SD
SIC Code: 5541
Air District Name: SAN DIEGO COUNTY APCD
Community Health Air Pollution Info System: Not reported
Consolidated Emission Reporting Rule: Not reported
Total Organic Hydrocarbon Gases Tons/Yr: 0.84
Reactive Organic Gases Tons/Yr: 0.84
Carbon Monoxide Emissions Tons/Yr: 0
NOX - Oxides of Nitrogen Tons/Yr: 0
SOX - Oxides of Sulphur Tons/Yr: 0
Particulate Matter Tons/Yr: 0
Part. Matter 10 Micrometers and Smlr Tons/Yr:0

Name: HEALTH CENTER GAS
Address: 2777 HEALTH CENTER DR
City,State,Zip: SAN DIEGO, CA 92123
Year: 2015
County Code: 37
Air Basin: SD
Facility ID: 3969
Air District Name: SD
SIC Code: 5541
Air District Name: SAN DIEGO COUNTY APCD
Community Health Air Pollution Info System: Not reported
Consolidated Emission Reporting Rule: Not reported
Total Organic Hydrocarbon Gases Tons/Yr: 0.84
Reactive Organic Gases Tons/Yr: 0.84
Carbon Monoxide Emissions Tons/Yr: 0
NOX - Oxides of Nitrogen Tons/Yr: 0
SOX - Oxides of Sulphur Tons/Yr: 0
Particulate Matter Tons/Yr: 0
Part. Matter 10 Micrometers and Smlr Tons/Yr:0

Name: HEALTH CENTER GAS
Address: 2777 HEALTH CENTER DR
City,State,Zip: SAN DIEGO, CA 92123
Year: 2016
County Code: 37

Map ID
Direction
Distance
Elevation

MAP FINDINGS

Site

Database(s)

EDR ID Number
EPA ID Number

TEXAXO #61-250-0067 (Continued)

S104539584

Air Basin: SD
Facility ID: 3969
Air District Name: SD
SIC Code: 5541
Air District Name: SAN DIEGO COUNTY APCD
Community Health Air Pollution Info System: Not reported
Consolidated Emission Reporting Rule: Not reported
Total Organic Hydrocarbon Gases Tons/Yr: 0.84
Reactive Organic Gases Tons/Yr: 0.84
Carbon Monoxide Emissions Tons/Yr: Not reported
NOX - Oxides of Nitrogen Tons/Yr: Not reported
SOX - Oxides of Sulphur Tons/Yr: Not reported
Particulate Matter Tons/Yr: Not reported
Part. Matter 10 Micrometers and Smlr Tons/Yr: Not reported

Name: HEALTH CENTER GAS
Address: 2777 HEALTH CENTER DR
City,State,Zip: SAN DIEGO, CA 92123
Year: 2017
County Code: 37
Air Basin: SD
Facility ID: 3969
Air District Name: SD
SIC Code: 5541
Air District Name: SAN DIEGO COUNTY APCD
Community Health Air Pollution Info System: Not reported
Consolidated Emission Reporting Rule: Not reported
Total Organic Hydrocarbon Gases Tons/Yr: 0.84
Reactive Organic Gases Tons/Yr: 0.84
Carbon Monoxide Emissions Tons/Yr: Not reported
NOX - Oxides of Nitrogen Tons/Yr: Not reported
SOX - Oxides of Sulphur Tons/Yr: Not reported
Particulate Matter Tons/Yr: Not reported
Part. Matter 10 Micrometers and Smlr Tons/Yr: Not reported

Name: HEALTH CENTER GAS
Address: 2777 HEALTH CENTER DR
City,State,Zip: SAN DIEGO, CA 92123
Year: 2018
County Code: 37
Air Basin: SD
Facility ID: 3969
Air District Name: SD
SIC Code: 5541
Air District Name: SAN DIEGO COUNTY APCD
Community Health Air Pollution Info System: Not reported
Consolidated Emission Reporting Rule: Not reported
Total Organic Hydrocarbon Gases Tons/Yr: 0.84
Reactive Organic Gases Tons/Yr: 0.84
Carbon Monoxide Emissions Tons/Yr: Not reported
NOX - Oxides of Nitrogen Tons/Yr: Not reported
SOX - Oxides of Sulphur Tons/Yr: Not reported
Particulate Matter Tons/Yr: Not reported
Part. Matter 10 Micrometers and Smlr Tons/Yr: Not reported

Name: HEALTH CENTER GAS
Address: 2777 HEALTH CENTER DR

Map ID
Direction
Distance
Elevation

MAP FINDINGS

Site

Database(s)

EDR ID Number
EPA ID Number

TEXAXO #61-250-0067 (Continued)

S104539584

City,State,Zip: SAN DIEGO, CA 92123
Year: 2019
County Code: 37
Air Basin: SD
Facility ID: 3969
Air District Name: SD
SIC Code: 5541
Air District Name: SAN DIEGO COUNTY APCD
Community Health Air Pollution Info System: Not reported
Consolidated Emission Reporting Rule: Not reported
Total Organic Hydrocarbon Gases Tons/Yr: 0.84
Reactive Organic Gases Tons/Yr: 0.84
Carbon Monoxide Emissions Tons/Yr: Not reported
NOX - Oxides of Nitrogen Tons/Yr: Not reported
SOX - Oxides of Sulphur Tons/Yr: Not reported
Particulate Matter Tons/Yr: Not reported
Part. Matter 10 Micrometers and Smllr Tons/Yr:Not reported

N79
SW
1/4-1/2
0.355 mi.
1872 ft.

HEALTH CENTER TEXACO
2777 HEALTH CENTER DR
SAN DIEGO, CA 92123

Site 3 of 3 in cluster N

CA SAN DIEGO CO. SAM
CA San Diego Co. HMMD
CA CERS HAZ WASTE
CA CERS TANKS
CA CERS

U003789442
N/A

Relative:
Lower
Actual:
347 ft.

SAN DIEGO CO. SAM:

Name: HEALTH CENTER TEXACO
Address: 2777 HEALTH CENTER DR
City,State,Zip: SAN DIEGO, CA 921232708
Case Number: H13308-001
Agency: DEH Site Assessment & Mitigation
Funding: LOP - Federal Fund
Facility Type: Soils Only
Facility Status: Closed Case
Date: 1/3/2000
Date Began: 11/18/1992

Name: HEALTH CENTER TEXACO
Address: 2777 HEALTH CENTER DR
City,State,Zip: SAN DIEGO, CA 921232708
Case Number: H13308-002
Agency: DEH Site Assessment & Mitigation
Funding: LOP - State Fund
Facility Type: Drinking Water Aquifer Impacted
Facility Status: Remedial Investigation
Date: 7/8/2004
Date Began: 1/27/2003

HMMD SAN DIEGO:

Name: GENESEE SHELL
Address: 2777 HEALTH CENTER DR
City,State,Zip: SAN DIEGO, CA 92123
Permit Number: Not reported
Business Type: Not reported
EPA Id Number: CAL000385187
APN: Not reported
Last HMMD Inspection: Not reported
Facility Telephone: 858-279-3673

Map ID
Direction
Distance
Elevation

MAP FINDINGS

Site

Database(s)

EDR ID Number
EPA ID Number

HEALTH CENTER TEXACO (Continued)

U003789442

Permit Status: Permit Renewed
Permit Expiration: Not reported
Date Last Updated: 03/27/2021
Facility Owner: Not reported
Facility Mailing Address: 2777 HEALTH CENTER DR, SAN DIEGO, CA 92123
Facility Mailing City: Not reported
Facility Mailing State: Not reported
Facility Mailing Zip: Not reported
UST Owner: Y
Handle Regulated Hazmat: Not reported
Own Or Operate UST: Not reported
Subject To APSA: Not reported
Generate Haz Waste: Y
Treat Haz Waste: N
Generate Medical Waste: Not reported

Inspection Violation:

Record ID: DEH2008-HUPFP-209055
Permit Status: Permit Renewed
Active Permit: Y
Facility Id Number: 37-000-209055
Program Element: Underground Storage Tank
Inspection Type: Routine
Inspection Number: 5609846
Return To Compliance Date: 2017-03-16T00:00:00.000
Nov: No
Violation Classification: Class II
Underground Storage Tank Id: 22874
Container/Tank Id: Not reported
Last Update: 2021-03-27T04:27:52.000
Inspection Date: 2017-03-16T16:20:00.000
Violation Code: 2030040 (RD) Failure to maintain secondarily contained piping to allow liquid in the event of a leak to drain into sump (i.e. failure to remove test boot, pipe swelling). 23 CCR 2630(d), 2641(a)

Record ID: DEH2008-HUPFP-209055
Permit Status: Permit Renewed
Active Permit: Y
Facility Id Number: 37-000-209055
Program Element: Underground Storage Tank
Inspection Type: Routine
Inspection Number: 6389123
Return To Compliance Date: 2020-04-08T00:00:00.000
Nov: No
Violation Classification: Not reported
Underground Storage Tank Id: 22875
Container/Tank Id: Not reported
Last Update: 2021-03-27T04:27:52.000
Inspection Date: 2020-03-17T00:00:00.000
Violation Code: 2030025 (TCR 9d) Failure of the line leak detector (LLD) monitoring pressurized piping to meet one or more of the following requirements: Monitored at least hourly. with the capability of detecting a release of 3.0 gallons per hour leak at 10 pounds per square inch and restrict or shut off the flow of product through the piping when a leak is detected. 23 CCR 2636(f)(2)

Record ID: DEH2008-HUPFP-209055
Permit Status: Permit Renewed

Map ID
Direction
Distance
Elevation

MAP FINDINGS

Site

Database(s)

EDR ID Number
EPA ID Number

HEALTH CENTER TEXACO (Continued)

U003789442

Active Permit: Y
Facility Id Number: 37-000-209055
Program Element: Underground Storage Tank
Inspection Type: Routine
Inspection Number: 4087185
Return To Compliance Date: 2013-05-14T00:00:00.000
Nov: Yes
Violation Classification: Not reported
Underground Storage Tank Id: 22874
Container/Tank Id: Not reported
Last Update: 2021-03-27T04:27:52.000
Inspection Date: 2013-02-28T14:01:00.000
Violation Code: 2030039 Failure to comply with one or more of the operating permit conditions. 23 CCR 16 2712; HSC 6.7 25299

Record ID: DEH2008-HUPFP-209055
Permit Status: Permit Renewed
Active Permit: Y
Facility Id Number: 37-000-209055
Program Element: Underground Storage Tank
Inspection Type: Routine
Inspection Number: 5609846
Return To Compliance Date: Not reported
Nov: Not reported
Violation Classification: Not reported
Underground Storage Tank Id: Not reported
Container/Tank Id: Not reported
Last Update: 2021-03-27T04:27:52.000
Inspection Date: 2017-03-16T16:20:00.000
Violation Code: 2030033 Failure to maintain on site an approved monitoring plan. 23 CCR 2632, 2634, 2711, 2712(i)

Record ID: DEH2008-HUPFP-209055
Permit Status: Permit Renewed
Active Permit: Y
Facility Id Number: 37-000-209055
Program Element: Underground Storage Tank
Inspection Type: Routine
Inspection Number: 5609846
Return To Compliance Date: 2017-04-14T00:00:00.000
Nov: No
Violation Classification: Not reported
Underground Storage Tank Id: 22874
Container/Tank Id: Not reported
Last Update: 2021-03-27T04:27:52.000
Inspection Date: 2017-03-16T16:20:00.000
Violation Code: 2030003 (RD) Failure of the leak detection equipment to have an audible and visual alarm as required. 23 CCR 2632, 2634, 2636, 2666

Record ID: DEH2008-HUPFP-209055
Permit Status: Permit Renewed
Active Permit: Y
Facility Id Number: 37-000-209055
Program Element: Underground Storage Tank
Inspection Type: Routine
Inspection Number: 6112778
Return To Compliance Date: 2019-03-19T00:00:00.000

Map ID
Direction
Distance
Elevation

MAP FINDINGS

Site

Database(s)

EDR ID Number
EPA ID Number

HEALTH CENTER TEXACO (Continued)

U003789442

Nov: No
Violation Classification: Not reported
Underground Storage Tank Id: 22874
Container/Tank Id: Not reported
Last Update: 2021-03-27T04:27:52.000
Inspection Date: 2019-03-19T00:00:00.000
Violation Code: 2010017 Failure to submit a copy of the spill containment test results on the "Spill Container Testing Report Form" to the CUPA within 30 days after the test. 23 CCR 2637.1(d), 2637.1(e)

Record ID: DEH2008-HUPFP-209055
Permit Status: Permit Renewed
Active Permit: Y
Facility Id Number: 37-000-209055
Program Element: Hazardous Materials Release Response Plans
Inspection Type: Routine
Inspection Number: 6112778
Return To Compliance Date: 2019-08-22T00:00:00.000
Nov: No
Violation Classification: Minor
Underground Storage Tank Id: Not reported
Container/Tank Id: Not reported
Last Update: 2021-03-27T04:27:52.000
Inspection Date: 2019-03-19T00:00:00.000
Violation Code: 1010008 HMBP not certified annually as complete and accurate in CERS. HSC 25508(a)(1)(A), 25508.2, 19 CCR 2654(b)

Record ID: DEH2008-HUPFP-209055
Permit Status: Permit Renewed
Active Permit: Y
Facility Id Number: 37-000-209055
Program Element: Underground Storage Tank
Inspection Type: Routine
Inspection Number: 5161007
Return To Compliance Date: 2016-03-16T00:00:00.000
Nov: No
Violation Classification: Not reported
Underground Storage Tank Id: 00
Container/Tank Id: Not reported
Last Update: 2021-03-27T04:27:52.000
Inspection Date: 2015-03-19T00:00:00.000
Violation Code: 2010008 Failure to maintain records of repairs, lining, and upgrades on site, or off site if approved by the CUPA, for the life of the underground storage tank and/or failure to maintain written monitoring and maintenance records on site, or off site if approved by the CUPA, for a period of 3 years, 6 1/2 years for cathodic protection, and 5 years for written performance claims pertaining to release detection systems and calibration and maintenance records for such systems. 23 CCR 16 2712(b)

Record ID: DEH2008-HUPFP-209055
Permit Status: Permit Renewed
Active Permit: Y
Facility Id Number: 37-000-209055
Program Element: Underground Storage Tank
Inspection Type: Routine
Inspection Number: 4833268

Map ID
Direction
Distance
Elevation

MAP FINDINGS

Site

Database(s)

EDR ID Number
EPA ID Number

HEALTH CENTER TEXACO (Continued)

U003789442

Return To Compliance Date: 2014-04-01T00:00:00.000
Nov: No
Violation Classification: Not reported
Underground Storage Tank Id: 22875
Container/Tank Id: Not reported
Last Update: 2021-03-27T04:27:52.000
Inspection Date: 2014-03-21T15:39:00.000
Violation Code: 2030026 Failure of line leak detector to detect a leak and/or failure of audible and visual alarm. 23 CCR 16 2636(f)(2), 2666.

Record ID: DEH2008-HUPFP-209055
Permit Status: Permit Renewed
Active Permit: Y
Facility Id Number: 37-000-209055
Program Element: Underground Storage Tank
Inspection Type: Routine
Inspection Number: 5234103
Return To Compliance Date: 2016-03-18T00:00:00.000
Nov: No
Violation Classification: Not reported
Underground Storage Tank Id: 22874
Container/Tank Id: Not reported
Last Update: 2021-03-27T04:27:52.000
Inspection Date: 2016-03-16T11:48:00.000
Violation Code: 2030048 Failure to comply with one or more of the following: conduct secondary containment testing, within six months of installation and every 3 months thereafter, conducted in accordance with proper practices, protocols, or test methods. 23 CCR 2637

Record ID: DEH2008-HUPFP-209055
Permit Status: Permit Renewed
Active Permit: Y
Facility Id Number: 37-000-209055
Program Element: Underground Storage Tank
Inspection Type: Routine
Inspection Number: 6389123
Return To Compliance Date: 2020-04-30T00:00:00.000
Nov: No
Violation Classification: Not reported
Underground Storage Tank Id: 22874
Container/Tank Id: Not reported
Last Update: 2021-03-27T04:27:52.000
Inspection Date: 2020-03-17T00:00:00.000
Violation Code: 2010009 Failure to submit a copy of the secondary containment test results on the "Secondary Containment Testing Report Form" to the CUPA within 30 days after the test. 23 CCR 2637(e-f)

Record ID: DEH2008-HUPFP-209055
Permit Status: Permit Renewed
Active Permit: Y
Facility Id Number: 37-000-209055
Program Element: Underground Storage Tank
Inspection Type: Routine
Inspection Number: 4087185
Return To Compliance Date: 2013-03-20T00:00:00.000
Nov: Yes
Violation Classification: Not reported

Map ID
Direction
Distance
Elevation

MAP FINDINGS

Site

Database(s)

EDR ID Number
EPA ID Number

HEALTH CENTER TEXACO (Continued)

U003789442

Underground Storage Tank Id: 22874
Container/Tank Id: Not reported
Last Update: 2021-03-27T04:27:52.000
Inspection Date: 2013-02-28T14:01:00.000
Violation Code: 2030019 Failure of the double wall pressurized piping in the under dispenser containment to be continuously monitored by a method that either shuts down the flow of product to the dispenser or activates an audible/visual alarm when a leak is detected. 23 CCR 16 2636(f)(1)

Record ID: DEH2008-HUPFP-209055
Permit Status: Permit Renewed
Active Permit: Y
Facility Id Number: 37-000-209055
Program Element: Underground Storage Tank
Inspection Type: Routine
Inspection Number: 5161007
Return To Compliance Date: 2015-03-25T00:00:00.000
Nov: No
Violation Classification: Not reported
Underground Storage Tank Id: 22876
Container/Tank Id: Not reported
Last Update: 2021-03-27T04:27:52.000
Inspection Date: 2015-03-19T00:00:00.000
Violation Code: 2030002 Failure to test leak detection equipment as required every 12 months (VPH, sensor, LLD, ATG, etc.) and/or submit monitoring system certification to the CUPA within 30 days of completion of the test. 23 CCR 16 2638

Record ID: DEH2008-HUPFP-209055
Permit Status: Permit Renewed
Active Permit: Y
Facility Id Number: 37-000-209055
Program Element: Underground Storage Tank
Inspection Type: Routine
Inspection Number: 6112778
Return To Compliance Date: Not reported
Nov: Not reported
Violation Classification: Not reported
Underground Storage Tank Id: Not reported
Container/Tank Id: Not reported
Last Update: 2021-03-27T04:27:52.000
Inspection Date: 2019-03-19T00:00:00.000
Violation Code: 2010007 (TCR 11) Failure to submit and maintain complete and current Certification of Financial Responsibility or other mechanism of financial assurance. HSC 25292.2(a), 25299.30-34; 23 CCR 2711(a)(11), 2808.1, 2809-2809.2

Record ID: DEH2008-HUPFP-209055
Permit Status: Permit Renewed
Active Permit: Y
Facility Id Number: 37-000-209055
Program Element: Underground Storage Tank
Inspection Type: Routine
Inspection Number: 6389123
Return To Compliance Date: Not reported
Nov: Not reported
Violation Classification: Not reported

Map ID
Direction
Distance
Elevation

MAP FINDINGS

Site

Database(s)

EDR ID Number
EPA ID Number

HEALTH CENTER TEXACO (Continued)

U003789442

Underground Storage Tank Id: Not reported
Container/Tank Id: Not reported
Last Update: 2021-03-27T04:27:52.000
Inspection Date: 2020-03-17T00:00:00.000
Violation Code: 2030074 Failure to submit the "Monitoring System Certification Form" to the CUPA within 30 days of completion of the test. 23 CCR 2638(c-d)

Record ID: DEH2008-HUPFP-209055
Permit Status: Permit Renewed
Active Permit: Y
Facility Id Number: 37-000-209055
Program Element: Underground Storage Tank
Inspection Type: Routine
Inspection Number: 4087185
Return To Compliance Date: 2013-03-20T00:00:00.000
Nov: Yes
Violation Classification: Not reported
Underground Storage Tank Id: 22874
Container/Tank Id: Not reported
Last Update: 2021-03-27T04:27:52.000
Inspection Date: 2013-02-28T14:01:00.000
Violation Code: 2030047 Failure to maintain secondary containment, as evidenced by failure of secondary containment testing.23 CCR 16 2662; HSC 6.7 25290.1(c)(2), 25290.2(c)(2), 25291(a), 25292(e)

Record ID: DEH2008-HUPFP-209055
Permit Status: Permit Renewed
Active Permit: Y
Facility Id Number: 37-000-209055
Program Element: Underground Storage Tank
Inspection Type: Routine
Inspection Number: 5609846
Return To Compliance Date: Not reported
Nov: Not reported
Violation Classification: Not reported
Underground Storage Tank Id: Not reported
Container/Tank Id: Not reported
Last Update: 2021-03-27T04:27:52.000
Inspection Date: 2017-03-16T16:20:00.000
Violation Code: 2010007 Failure to submit and maintain complete and current Certification of Financial Responsibility or other mechanism of financial assurance. HSC 25292.2, 25299.30-25299.34; 23 CCR 2711; 2808.1, 2809-2809.2

Record ID: DEH2008-HUPFP-209055
Permit Status: Permit Renewed
Active Permit: Y
Facility Id Number: 37-000-209055
Program Element: Underground Storage Tank
Inspection Type: Routine
Inspection Number: 5161007
Return To Compliance Date: 2015-03-19T00:00:00.000
Nov: No
Violation Classification: Not reported
Underground Storage Tank Id: 22874
Container/Tank Id: Not reported
Last Update: 2021-03-27T04:27:52.000

Map ID
Direction
Distance
Elevation

MAP FINDINGS

Site

Database(s)

EDR ID Number
EPA ID Number

HEALTH CENTER TEXACO (Continued)

U003789442

Inspection Date: 2015-03-19T00:00:00.000
Violation Code: 2060015 Failure of sensor to be located in the proper position/location. 23 CCR 16 2630(d), 2641(a).

Record ID: DEH2008-HUPFP-209055
Permit Status: Permit Renewed
Active Permit: Y
Facility Id Number: 37-000-209055
Program Element: Underground Storage Tank
Inspection Type: Routine
Inspection Number: 6389123
Return To Compliance Date: Not reported
Nov: Not reported
Violation Classification: Not reported
Underground Storage Tank Id: Not reported
Container/Tank Id: Not reported
Last Update: 2021-03-27T04:27:52.000
Inspection Date: 2020-03-17T00:00:00.000
Violation Code: 2010007 (TCR 11) Failure to submit and maintain complete and current Certification of Financial Responsibility or other mechanism of financial assurance. HSC 25292.2(a), 25299.30-34; 23 CCR 2711(a)(11), 2808.1, 2809-2809.2

Record ID: DEH2008-HUPFP-209055
Permit Status: Permit Renewed
Active Permit: Y
Facility Id Number: 37-000-209055
Program Element: Hazardous Waste Generator
Inspection Type: Routine
Inspection Number: 4087185
Return To Compliance Date: 2013-05-13T00:00:00.000
Nov: Yes
Violation Classification: Class I
Underground Storage Tank Id: Not reported
Container/Tank Id: Not reported
Last Update: 2021-03-27T04:27:52.000
Inspection Date: 2013-02-28T14:01:00.000
Violation Code: 3010002 Failure to obtain and/or maintain an Active EPA ID.; 22 CCR 12 66262.12.

Record ID: DEH2008-HUPFP-209055
Permit Status: Permit Renewed
Active Permit: Y
Facility Id Number: 37-000-209055
Program Element: Underground Storage Tank
Inspection Type: Routine
Inspection Number: 4087185
Return To Compliance Date: 2013-05-06T00:00:00.000
Nov: Yes
Violation Classification: Not reported
Underground Storage Tank Id: 22874
Container/Tank Id: Not reported
Last Update: 2021-03-27T04:27:52.000
Inspection Date: 2013-02-28T14:01:00.000
Violation Code: 2010003 The owner/operator has failed to designate an UST operator or to inform the CUPA or any change in the designated UST operator(s) within 30 days after a change. 23 CCR 16 2715(a)

Map ID
Direction
Distance
Elevation

MAP FINDINGS

Site

Database(s)

EDR ID Number
EPA ID Number

HEALTH CENTER TEXACO (Continued)

U003789442

Record ID: DEH2008-HUPFP-209055
Permit Status: Permit Renewed
Active Permit: Y
Facility Id Number: 37-000-209055
Program Element: Underground Storage Tank
Inspection Type: Routine
Inspection Number: 4087185
Return To Compliance Date: 2013-03-20T00:00:00.000
Nov: Yes
Violation Classification: Not reported
Underground Storage Tank Id: 22874
Container/Tank Id: Not reported
Last Update: 2021-03-27T04:27:52.000
Inspection Date: 2013-02-28T14:01:00.000
Violation Code: 2030036 Failure of the overfill prevention system to meet one of the following requirements: 1. Alert the transfer operator when the tank is 90 percent full by restricting the flow into the tank or triggering an audible and visual alarm; or 2. Restrict delivery of flow to the tank at least 30 minutes before the tank overfills, provided the restriction occurs when the tank is filled to no more than 95 percent of capacity; and activate an audible alarm at least five minutes before the tank overfills; or 3. Provide positive shut-off of flow to the tank when the tank is filled to no more than 95 percent of capacity; or 4. Provide positive shut-off of flow to the tank so that none of the fittings located on the top of the tank are exposed to product due to overfilling. 23 CCR 16 2635(b)(2), 2665

Record ID: DEH2008-HUPFP-209055
Permit Status: Permit Renewed
Active Permit: Y
Facility Id Number: 37-000-209055
Program Element: Underground Storage Tank
Inspection Type: Routine
Inspection Number: 4833268
Return To Compliance Date: Not reported
Nov: Not reported
Violation Classification: Not reported
Underground Storage Tank Id: Not reported
Container/Tank Id: Not reported
Last Update: 2021-03-27T04:27:52.000
Inspection Date: 2014-03-21T15:39:00.000
Violation Code: 2030012 Failure to comply with one or more of the following: provide training to facility employee(s) responsible for proper operation and maintenance every 12 months and/or train new employee(s) who are responsible for proper operation and maintenance within 30-days of hire and/or to have at least one employee present during operating hours that has been trained in the proper operation and maintenance of the UST system. 23 CCR 16 2715(c)(6), 2715(f)

Record ID: DEH2008-HUPFP-209055
Permit Status: Permit Renewed
Active Permit: Y
Facility Id Number: 37-000-209055
Program Element: Underground Storage Tank
Inspection Type: Routine
Inspection Number: 5161007
Return To Compliance Date: 2016-03-16T00:00:00.000

Map ID
Direction
Distance
Elevation

MAP FINDINGS

Site

Database(s)

EDR ID Number
EPA ID Number

HEALTH CENTER TEXACO (Continued)

U003789442

Nov: No
Violation Classification: Not reported
Underground Storage Tank Id: 00
Container/Tank Id: Not reported
Last Update: 2021-03-27T04:27:52.000
Inspection Date: 2015-03-19T00:00:00.000
Violation Code: 2030001 Failure to maintain leak detection alarm logs and/or maintain records of appropriate follow-up actions. 23 CCR 16 2632, 2634, 2712(b).

Record ID: DEH2008-HUPFP-209055
Permit Status: Permit Renewed
Active Permit: Y
Facility Id Number: 37-000-209055
Program Element: Underground Storage Tank
Inspection Type: Routine
Inspection Number: 5234103
Return To Compliance Date: 2016-03-18T00:00:00.000
Nov: No
Violation Classification: Not reported
Underground Storage Tank Id: 22874
Container/Tank Id: Not reported
Last Update: 2021-03-27T04:27:52.000
Inspection Date: 2016-03-16T11:48:00.000
Violation Code: 2030003 (RD) Failure of the leak detection equipment to have an audible and visual alarm as required. 23 CCR 2632, 2634, 2636, 2666

Record ID: DEH2008-HUPFP-209055
Permit Status: Permit Renewed
Active Permit: Y
Facility Id Number: 37-000-209055
Program Element: Underground Storage Tank
Inspection Type: Routine
Inspection Number: 5234103
Return To Compliance Date: 2016-03-16T00:00:00.000
Nov: No
Violation Classification: Not reported
Underground Storage Tank Id: 22874
Container/Tank Id: Not reported
Last Update: 2021-03-27T04:27:52.000
Inspection Date: 2016-03-16T11:48:00.000
Violation Code: 2030013 Failure to comply with one or more of the designated operator monthly inspection requirements: failed to inspect the monthly alarm history report; attach a copy of the alarm history; failed to inspect for the presence of liquid or debris in the spill container/spill bucket and under dispenser containment; failed to inspect the under dispenser containment to ensure that monitoring equipment is placed in the proper position; failure to inspect for liquid or debris in the containment sump where an alarm occurred or for which there is no record of a service visit; or failure to check that all testing and maintenance has been completed and documented. 23 CCR 2715

Record ID: DEH2008-HUPFP-209055
Permit Status: Permit Renewed
Active Permit: Y
Facility Id Number: 37-000-209055
Program Element: Underground Storage Tank

Map ID
Direction
Distance
Elevation

MAP FINDINGS

Site

Database(s)

EDR ID Number
EPA ID Number

HEALTH CENTER TEXACO (Continued)

U003789442

Inspection Type: Routine
Inspection Number: 5609846
Return To Compliance Date: 2017-04-11T00:00:00.000
Nov: No
Violation Classification: Not reported
Underground Storage Tank Id: 22875
Container/Tank Id: Not reported
Last Update: 2021-03-27T04:27:52.000
Inspection Date: 2017-03-16T16:20:00.000
Violation Code: 2060004 (RP) Failure to install corrosion protection for USTs and/or failure of the field-installed cathodic protection system to meet the consensus standards. 23 CCR 2635(a)(2)(A)

Record ID: DEH2008-HUPFP-209055
Permit Status: Permit Renewed
Active Permit: Y
Facility Id Number: 37-000-209055
Program Element: Underground Storage Tank
Inspection Type: Routine
Inspection Number: 6112778
Return To Compliance Date: 2019-03-19T00:00:00.000
Nov: No
Violation Classification: Class II
Underground Storage Tank Id: 22874
Container/Tank Id: Not reported
Last Update: 2021-03-27T04:27:52.000
Inspection Date: 2019-03-19T00:00:00.000
Violation Code: 2060015 (TCR 9d) Failure of leak detection equipment to be located such that equipment is capable of detecting a leak at the earliest possible opportunity. 23 CCR 2630(d), 2641(a)

Record ID: DEH2008-HUPFP-209055
Permit Status: Permit Renewed
Active Permit: Y
Facility Id Number: 37-000-209055
Program Element: Hazardous Waste Generator
Inspection Type: Routine
Inspection Number: 4087185
Return To Compliance Date: 2013-05-06T00:00:00.000
Nov: Yes
Violation Classification: Class I
Underground Storage Tank Id: Not reported
Container/Tank Id: Not reported
Last Update: 2021-03-27T04:27:52.000
Inspection Date: 2013-02-28T14:01:00.000
Violation Code: 3030010 Failure to dispose of hazardous waste within 180 days (or 270 if waste is transported over 200 miles) for the generator who generates less than 1000 kilogram per month, but more than 100 kilograms per month.; 22 CCR 12 66262.34(d).

Record ID: DEH2008-HUPFP-209055
Permit Status: Permit Renewed
Active Permit: Y
Facility Id Number: 37-000-209055
Program Element: Hazardous Waste Generator
Inspection Type: Routine
Inspection Number: 4087185

Map ID
Direction
Distance
Elevation

MAP FINDINGS

Site

Database(s)

EDR ID Number
EPA ID Number

HEALTH CENTER TEXACO (Continued)

U003789442

Return To Compliance Date: 2013-03-20T00:00:00.000
Nov: Yes
Violation Classification: Class I
Underground Storage Tank Id: Not reported
Container/Tank Id: Not reported
Last Update: 2021-03-27T04:27:52.000
Inspection Date: 2013-02-28T14:01:00.000
Violation Code: 3030007 Failure to properly label hazardous waste accumulation containers with the following requirements: "Hazardous Waste", name and address of the generator, physical and chemical characteristics of the Hazardous Waste, and starting accumulation date.; 22 CCR 12 66262.34(f).

Record ID: DEH2008-HUPFP-209055
Permit Status: Permit Renewed
Active Permit: Y
Facility Id Number: 37-000-209055
Program Element: Hazardous Materials Release Response Plans
Inspection Type: Routine
Inspection Number: 5609846
Return To Compliance Date: 2017-06-23T00:00:00.000
Nov: No
Violation Classification: Minor
Underground Storage Tank Id: Not reported
Container/Tank Id: Not reported
Last Update: 2021-03-27T04:27:52.000
Inspection Date: 2017-03-16T16:20:00.000
Violation Code: 1010008 HMBP not certified annually as complete and accurate in CERS. HSC 25508.2

Record ID: DEH2008-HUPFP-209055
Permit Status: Permit Renewed
Active Permit: Y
Facility Id Number: 37-000-209055
Program Element: Underground Storage Tank
Inspection Type: Routine
Inspection Number: 6389123
Return To Compliance Date: 2020-04-30T00:00:00.000
Nov: No
Violation Classification: Not reported
Underground Storage Tank Id: 22874
Container/Tank Id: Not reported
Last Update: 2021-03-27T04:27:52.000
Inspection Date: 2020-03-17T00:00:00.000
Violation Code: 2030048 (TCR 9d) Failure to conduct secondary containment testing, or one or more of the following requirements: Perform the test of the secondary containment system upon installation, within six months of installation, and every 36 months thereafter. Perform the test of a secondary containment component within 30 days of a repair or discontinuing vacuum, pressure or hydrostatic monitoring. Use a procedure that demonstrates the system works as well as at installation. Use applicable manufacturer guidelines, industry codes, engineering standard, or professional engineer approval. Performed by a certified service technician. Maintain records of secondary containment testing for 36 months. 23 CCR 2637(a)(c)(d), 2637(b-d), 2712(b)(1)(F)

Map ID
Direction
Distance
Elevation

MAP FINDINGS

Site

Database(s)

EDR ID Number
EPA ID Number

HEALTH CENTER TEXACO (Continued)

U003789442

Record ID: DEH2008-HUPFP-209055
Permit Status: Permit Renewed
Active Permit: Y
Facility Id Number: 37-000-209055
Program Element: Hazardous Waste Generator
Inspection Type: Routine
Inspection Number: 5161007
Return To Compliance Date: 2016-03-16T00:00:00.000
Nov: No
Violation Classification: Minor
Underground Storage Tank Id: Not reported
Container/Tank Id: Not reported
Last Update: 2021-03-27T04:27:52.000
Inspection Date: 2015-03-19T00:00:00.000
Violation Code: 3010002 Failure to obtain and/or maintain an Active EPA ID.; 22 CCR 12 66262.12.

UST DTL:

Record ID: DEH2008-HUPFP-209055
Permit Status: Permit Renewed
Active Permit: Y
Facility Id Number: 37-000-209055
Facility Type (Ust Facility): Motor Vehicle Fueling
Tank Owner Name: GENESEE SHELL INC
Tankid: 22875
Tank Status: Active
Date Ust Permanently Closed: Not reported
Tank Use: Motor Vehicle Fueling
Piping System Type: Pressure
Last Updated: 2021-03-27T04:27:52.000
Tank Capacityin Gallons: 10000
Tank Contents: Diesel
Type Of Tank: Double Wall

Record ID: DEH2008-HUPFP-209055
Permit Status: Permit Renewed
Active Permit: Y
Facility Id Number: 37-000-209055
Facility Type (Ust Facility): Motor Vehicle Fueling
Tank Owner Name: GENESEE SHELL INC
Tankid: 22876
Tank Status: Active
Date Ust Permanently Closed: Not reported
Tank Use: Motor Vehicle Fueling
Piping System Type: Pressure
Last Updated: 2021-03-27T04:27:52.000
Tank Capacityin Gallons: 10000
Tank Contents: Premium Unleaded
Type Of Tank: Double Wall

Record ID: DEH2008-HUPFP-209055
Permit Status: Permit Renewed
Active Permit: Y
Facility Id Number: 37-000-209055
Facility Type (Ust Facility): Motor Vehicle Fueling
Tank Owner Name: GENESEE SHELL INC
Tankid: 22874

Map ID
Direction
Distance
Elevation

MAP FINDINGS

Site

Database(s)

EDR ID Number
EPA ID Number

HEALTH CENTER TEXACO (Continued)

U003789442

Tank Status: Active
Date Ust Permanently Closed: Not reported
Tank Use: Motor Vehicle Fueling
Piping System Type: Pressure
Last Updated: 2021-03-27T04:27:52.000
Tank Capacity in Gallons: 12000
Tank Contents: Regular Unleaded
Type Of Tank: Double Wall

Waste and Materials:

Record ID: DEH2008-HUPFP-209055
Permit Status: Permit Renewed
Active Permit: Y
Child Record Id: DEH2018-HCHEM-0174353
Trade Secret: N
Hazardous Material Type: Pure
Last Updated: 2019-02-01T02:35:44.000
Chemical Name: DIESEL FUEL
Common Name: UNDERGROUND TANK 113308 T006
Case Number: 68476-34-6

Record ID: DEH2008-HUPFP-209055
Permit Status: Permit Renewed
Active Permit: Y
Child Record Id: DEH2018-HCHEM-0174354
Trade Secret: N
Hazardous Material Type: Pure
Last Updated: 2019-02-01T02:35:44.000
Chemical Name: PREMIUM UNLEADED
Common Name: UNDERGROUND TANK 113308 T007
Case Number: 8006-61-9

Record ID: DEH2008-HUPFP-209055
Permit Status: Permit Renewed
Active Permit: Y
Child Record Id: DEH2018-HCHEM-0174355
Trade Secret: N
Hazardous Material Type: Pure
Last Updated: 2019-02-01T02:35:44.000
Chemical Name: REGULAR UNLEADED
Common Name: UNDERGROUND TANK 113308 T005
Case Number: 8006-61-9

Record ID: DEH2008-HUPFP-209055
Permit Status: Permit Renewed
Active Permit: Y
Child Record Id: DEH2017-HCHEM-0145277
Trade Secret: N
Hazardous Material Type: Pure
Last Updated: 2017-07-27T13:38:20.000
Chemical Name: DIESEL FUEL
Common Name: UNDERGROUND TANK 113308 T006
Case Number: 68476-34-6

Record ID: DEH2008-HUPFP-209055
Permit Status: Permit Renewed
Active Permit: Y

Map ID
Direction
Distance
Elevation

MAP FINDINGS

Site

Database(s)

EDR ID Number
EPA ID Number

HEALTH CENTER TEXACO (Continued)

U003789442

Child Record Id: DEH2017-HCHEM-0145278
Trade Secret: N
Hazardous Material Type: Pure
Last Updated: 2017-07-27T13:38:20.000
Chemical Name: PREMIUM UNLEADED
Common Name: UNDERGROUND TANK 113308 T007
Case Number: 8006-61-9

Record ID: DEH2008-HUPFP-209055
Permit Status: Permit Renewed
Active Permit: Y
Child Record Id: DEH2017-HCHEM-0145279
Trade Secret: N
Hazardous Material Type: Pure
Last Updated: 2017-07-27T13:38:20.000
Chemical Name: REGULAR UNLEADED
Common Name: UNDERGROUND TANK 113308 T005
Case Number: 8006-61-9

Record ID: DEH2008-HUPFP-209055
Permit Status: Permit Renewed
Active Permit: Y
Child Record Id: DEH2017-HWAST-0123923
Trade Secret: N
Hazardous Material Type: Not reported
Last Updated: 2017-07-27T13:38:20.000
Chemical Name: WASTE 134 AQUEOUS SOL'N W/LESS 10% ORG
Common Name: WATER CONTAMINATED W/FUEL
Case Number: Not reported

Record ID: DEH2008-HUPFP-209055
Permit Status: Permit Renewed
Active Permit: Y
Child Record Id: DEH2017-HWAST-0123924
Trade Secret: N
Hazardous Material Type: Not reported
Last Updated: 2017-07-27T13:38:20.000
Chemical Name: WASTE 352 ORGANIC SOLIDS (OTHER)
Common Name: FUEL FILTERS & SPENT ABSORBENT
Case Number: Not reported

Record ID: DEH2008-HUPFP-209055
Permit Status: Permit Renewed
Active Permit: Y
Child Record Id: DEH2018-HWAST-0148635
Trade Secret: N
Hazardous Material Type: Not reported
Last Updated: 2019-02-01T02:35:44.000
Chemical Name: WASTE 134 AQUEOUS SOL'N W/LESS 10% ORG
Common Name: WATER CONTAMINATED W/FUEL
Case Number: Not reported

Record ID: DEH2008-HUPFP-209055
Permit Status: Permit Renewed
Active Permit: Y
Child Record Id: DEH2018-HWAST-0148636
Trade Secret: N

Map ID
Direction
Distance
Elevation

MAP FINDINGS

Site

Database(s)

EDR ID Number
EPA ID Number

HEALTH CENTER TEXACO (Continued)

U003789442

Hazardous Material Type: Not reported
Last Updated: 2019-02-01T02:35:44.000
Chemical Name: WASTE 352 ORGANIC SOLIDS (OTHER)
Common Name: FUEL FILTERS & SPENT ABSORBENT
Case Number: Not reported

Record ID: DEH2008-HUPFP-209055
Permit Status: Permit Renewed
Active Permit: Y
Child Record Id: DEH2019-HCHEM-0231619
Trade Secret: N
Hazardous Material Type: Pure
Last Updated: 2020-12-19T02:31:00.000
Chemical Name: DIESEL FUEL
Common Name: UNDERGROUND TANK 113308 T006
Case Number: 68476-34-6

Record ID: DEH2008-HUPFP-209055
Permit Status: Permit Renewed
Active Permit: Y
Child Record Id: DEH2019-HCHEM-0231620
Trade Secret: N
Hazardous Material Type: Pure
Last Updated: 2020-12-19T02:31:00.000
Chemical Name: PREMIUM UNLEADED
Common Name: UNDERGROUND TANK 113308 T007
Case Number: 8006-61-9

Record ID: DEH2008-HUPFP-209055
Permit Status: Permit Renewed
Active Permit: Y
Child Record Id: DEH2019-HCHEM-0231621
Trade Secret: N
Hazardous Material Type: Pure
Last Updated: 2020-12-19T02:31:00.000
Chemical Name: REGULAR UNLEADED
Common Name: UNDERGROUND TANK 113308 T005
Case Number: 8006-61-9

Record ID: DEH2008-HUPFP-209055
Permit Status: Permit Renewed
Active Permit: Y
Child Record Id: DEH2019-HWAST-0201527
Trade Secret: N
Hazardous Material Type: Not reported
Last Updated: 2020-12-19T02:31:00.000
Chemical Name: WASTE 134 AQUEOUS SOL'N W/LESS 10% ORG
Common Name: WATER CONTAMINATED W/FUEL
Case Number: Not reported

Record ID: DEH2008-HUPFP-209055
Permit Status: Permit Renewed
Active Permit: Y
Child Record Id: DEH2019-HWAST-0201528
Trade Secret: N
Hazardous Material Type: Not reported
Last Updated: 2020-12-19T02:31:00.000

Map ID
Direction
Distance
Elevation

MAP FINDINGS

Site

Database(s)

EDR ID Number
EPA ID Number

HEALTH CENTER TEXACO (Continued)

U003789442

Chemical Name: WASTE 352 ORGANIC SOLIDS (OTHER)
Common Name: FUEL FILTERS & SPENT ABSORBENT
Case Number: Not reported

Record ID: DEH2008-HUPFP-209055
Permit Status: Permit Renewed
Active Permit: Y
Child Record Id: DEH2021-HCHEM-0292266
Trade Secret: N
Hazardous Material Type: Pure
Last Updated: 2021-03-27T04:27:52.000

Chemical Name: DIESEL FUEL
Common Name: UNDERGROUND TANK 113308 T006
Case Number: 68476-34-6

Record ID: DEH2008-HUPFP-209055
Permit Status: Permit Renewed
Active Permit: Y
Child Record Id: DEH2021-HCHEM-0292267
Trade Secret: N
Hazardous Material Type: Pure
Last Updated: 2021-03-27T04:27:52.000
Chemical Name: GASOLINE
Common Name: UNDERGROUND TANK 113308 T005 & T007
Case Number: 8006-61-9

Record ID: DEH2008-HUPFP-209055
Permit Status: Permit Renewed
Active Permit: Y
Child Record Id: DEH2021-HWAST-0261083
Trade Secret: N
Hazardous Material Type: Not reported
Last Updated: 2021-03-27T04:27:52.000
Chemical Name: WASTE 134 AQUEOUS SOL'N W/LESS 10% ORG
Common Name: WATER CONTAMINATED W/FUEL
Case Number: Not reported

Record ID: DEH2008-HUPFP-209055
Permit Status: Permit Renewed
Active Permit: Y
Child Record Id: DEH2021-HWAST-0261084
Trade Secret: N
Hazardous Material Type: Not reported
Last Updated: 2021-03-27T04:27:52.000
Chemical Name: WASTE 352 ORGANIC SOLIDS (OTHER)
Common Name: FUEL FILTERS & SPENT ABSORBENT
Case Number: Not reported

Name: GENESEE VALERO
Address: 2777 HEALTH CENTER DR
City,State,Zip: SAN DIEGO, CA 92123
Permit Number: 209055
Business Type: 6HK28
EPA Id Number: CAC00267721
APN: 427-500-13-00
Last HMMD Inspection: 01/31/2012

Map ID
Direction
Distance
Elevation

MAP FINDINGS

Site

Database(s)

EDR ID Number
EPA ID Number

HEALTH CENTER TEXACO (Continued)

U003789442

Facility Telephone: 858-279-3673
Permit Status: OPEN
Permit Expiration: 01/31/2013
Date Last Updated: 11/02/2012
Facility Owner: GEORGE GEORGES
Facility Mailing Address: 2777 HEALTH CENTER DR
Facility Mailing City: SAN DIEGO
Facility Mailing State: CA
Facility Mailing Zip: 92123
UST Owner: Not reported
Handle Regulated Hazmat: Y
Own Or Operate UST: Y
Subject To APSA: Not reported
Generate Haz Waste: Y
Treat Haz Waste: Not reported
Generate Medical Waste: Not reported

Inventory Active Permits (not SQG Medical):

Permit Number: 209055
Update Date: 11/02/2012
Case Number: 68476-34-6
Name: DIESEL FUEL
Other Information: UNDERGROUND TANK 113308 T006
Material Waste: Material
Hazardous Categories 1: FIRE
Hazardous Categories 2: Not reported

Permit Number: 209055
Update Date: 11/02/2012
Case Number: 8006-61-9
Name: PREMIUM UNLEADED
Other Information: UNDERGROUND TANK 113308 T007
Material Waste: Material
Hazardous Categories 1: FIRE
Hazardous Categories 2: Not reported

Permit Number: 209055
Update Date: 11/02/2012
Case Number: 8006-61-9
Name: REGULAR UNLEADED
Other Information: UNDERGROUND TANK 113308 T005
Material Waste: Material
Hazardous Categories 1: FIRE
Hazardous Categories 2: Not reported

Permit Number: 209055
Update Date: 11/02/2012
Case Number: Not reported
Name: WASTE 134 AQUEOUS SOL'N W/LESS 10% ORG
Other Information: WATER CONTAMINATED W/FUEL
Material Waste: Waste
Hazardous Categories 1: Not reported
Hazardous Categories 2: Not reported

Permit Number: 209055
Update Date: 11/02/2012
Case Number: Not reported
Name: WASTE 352 ORGANIC SOLIDS (OTHER)

Map ID
Direction
Distance
Elevation

MAP FINDINGS

Site

Database(s)

EDR ID Number
EPA ID Number

HEALTH CENTER TEXACO (Continued)

U003789442

Other Information: FUEL FILTERS & SPENT ABSORBENT
Material Waste: Waste
Hazardous Categories 1: Not reported
Hazardous Categories 2: Not reported

Violations Active Permits:

Permit Number: 209055
Update Date: 11/02/2012
Inspection Date: 01/04/2010
Violation Code: 6HV3164
Violation: MONITOR EQUIP NOT PER MANUF. SPECS
Violation Citation: All monitoring equipment not installed, calibrated, operated, and/or maintained per manufacturer instructions. 2638(a), 2641(j)
Activity: ACTIVE

Permit Number: 209055
Update Date: 11/02/2012
Inspection Date: 01/04/2010
Violation Code: 6HV3252
Violation: AUDIO&VISUAL ALARMS NOT WORKING OK
Violation Citation: All audible and/or visual alarms not functioning properly. 2632(c)(2)(B), 2636(f)(1)
Activity: ACTIVE

Permit Number: 209055
Update Date: 11/02/2012
Inspection Date: 01/04/2010
Violation Code: 6HV3252
Violation: AUDIO&VISUAL ALARMS NOT WORKING OK
Violation Citation: All audible and/or visual alarms not functioning properly. 2632(c)(2)(B), 2636(f)(1)
Activity: ACTIVE

Permit Number: 209055
Update Date: 11/02/2012
Inspection Date: 01/04/2010
Violation Code: 6HV3252
Violation: AUDIO&VISUAL ALARMS NOT WORKING OK
Violation Citation: All audible and/or visual alarms not functioning properly. 2632(c)(2)(B), 2636(f)(1)
Activity: ACTIVE

Permit Number: 209055
Update Date: 11/02/2012
Inspection Date: 01/13/2009
Violation Code: 6HV3252
Violation: AUDIO&VISUAL ALARMS NOT WORKING OK
Violation Citation: All audible and/or visual alarms not functioning properly. 2632(c)(2)(B), 2636(f)(1)
Activity: ACTIVE

Permit Number: 209055
Update Date: 11/02/2012
Inspection Date: 01/13/2009
Violation Code: 6HV3252
Violation: AUDIO&VISUAL ALARMS NOT WORKING OK
Violation Citation: All audible and/or visual alarms not functioning properly.

Map ID
Direction
Distance
Elevation

MAP FINDINGS

Site

Database(s)

EDR ID Number
EPA ID Number

HEALTH CENTER TEXACO (Continued)

U003789442

2632(c)(2)(B), 2636(f)(1)
Activity: ACTIVE

Permit Number: 209055
Update Date: 11/02/2012
Inspection Date: 01/13/2009
Violation Code: 6HV3252
Violation: AUDIO&VISUAL ALARMS NOT WORKING OK
Violation Citation: All audible and/or visual alarms not functioning properly.
2632(c)(2)(B), 2636(f)(1)

Activity: ACTIVE

Permit Number: 209055
Update Date: 11/02/2012
Inspection Date: 01/13/2009
Violation Code: 6HV3267
Violation: DISP. CONTAINMENT NOT ADEQ. MONITORED
Violation Citation: Dispenser containment not adequately monitored. 2636(f)(1) or
(f)(5)(A)

Activity: ACTIVE

Permit Number: 209055
Update Date: 11/02/2012
Inspection Date: 01/13/2009
Violation Code: 6HV3267
Violation: DISP. CONTAINMENT NOT ADEQ. MONITORED
Violation Citation: Dispenser containment not adequately monitored. 2636(f)(1) or
(f)(5)(A)

Activity: ACTIVE

Permit Number: 209055
Update Date: 11/02/2012
Inspection Date: 01/13/2009
Violation Code: 6HV3267
Violation: DISP. CONTAINMENT NOT ADEQ. MONITORED
Violation Citation: Dispenser containment not adequately monitored. 2636(f)(1) or
(f)(5)(A)

Activity: ACTIVE

Permit Number: 209055
Update Date: 11/02/2012
Inspection Date: 01/13/2009
Violation Code: 6HV3152
Violation: ALL MAINT/MONITOR RECORDS NOT AVAILABLE
Violation Citation: All maintenance/monitoring/calibration/ repair records not available.
25293; 2712 (b)

Activity: ACTIVE

Permit Number: 209055
Update Date: 11/02/2012
Inspection Date: 02/08/2011
Violation Code: 6HV3158
Violation: ALL OPERATING CONDITIONS NOT MET
Violation Citation: All permit operating conditions not met. 25284; 2712

Activity: ACTIVE

Permit Number: 209055

Map ID
Direction
Distance
Elevation

MAP FINDINGS

Site

Database(s)

EDR ID Number
EPA ID Number

HEALTH CENTER TEXACO (Continued)

U003789442

Update Date: 11/02/2012
Inspection Date: 02/08/2011
Violation Code: 6HV3115
Violation: NO 2NDARY CONTAINMT. TEST/REPAIRS
Violation Citation: Secondary containment testing not completed (passed) for all components &/or repairs to secondary containment components not completed. 25284.1, 25291(a)(2); 2637
Activity: ACTIVE

Permit Number: 209055
Update Date: 11/02/2012
Inspection Date: 02/08/2011
Violation Code: 6HV3252
Violation: AUDIO&VISUAL ALARMS NOT WORKING OK
Violation Citation: All audible and/or visual alarms not functioning properly. 2632(c)(2)(B), 2636(f)(1)
Activity: ACTIVE

Permit Number: 209055
Update Date: 11/02/2012
Inspection Date: 02/08/2011
Violation Code: 6HV3252
Violation: AUDIO&VISUAL ALARMS NOT WORKING OK
Violation Citation: All audible and/or visual alarms not functioning properly. 2632(c)(2)(B), 2636(f)(1)
Activity: ACTIVE

Permit Number: 209055
Update Date: 11/02/2012
Inspection Date: 02/08/2011
Violation Code: 6HV3252
Violation: AUDIO&VISUAL ALARMS NOT WORKING OK
Violation Citation: All audible and/or visual alarms not functioning properly. 2632(c)(2)(B), 2636(f)(1)
Activity: ACTIVE

Permit Number: 209055
Update Date: 11/02/2012
Inspection Date: 01/31/2012
Violation Code: 6HV3115
Violation: NO 2NDARY CONTAINMT. TEST/REPAIRS
Violation Citation: Secondary containment testing not completed (passed) for all components &/or repairs to secondary containment components not completed. 25284.1, 25291(a)(2); 2637
Activity: ACTIVE

Permit Number: 209055
Update Date: 11/02/2012
Inspection Date: 01/31/2012
Violation Code: 6HV3191
Violation: NO D.O. CERT/NOTIFICATION/CHANGE
Violation Citation: Designated Operator Notification/Change form not submitted and/or D.O. not ICC certified. 2715 (a)(b)
Activity: ACTIVE

Permit Number: 209055
Update Date: 11/02/2012

Map ID
Direction
Distance
Elevation

MAP FINDINGS

Site

Database(s)

EDR ID Number
EPA ID Number

HEALTH CENTER TEXACO (Continued)

U003789442

Inspection Date: 01/31/2012
Violation Code: 6HV3252
Violation: AUDIO&VISUAL ALARMS NOT WORKING OK
Violation Citation: All audible and/or visual alarms not functioning properly.
2632(c)(2)(B), 2636(f)(1)
Activity: ACTIVE

Permit Number: 209055
Update Date: 11/02/2012
Inspection Date: 01/31/2012
Violation Code: 6HV3252
Violation: AUDIO&VISUAL ALARMS NOT WORKING OK
Violation Citation: All audible and/or visual alarms not functioning properly.
2632(c)(2)(B), 2636(f)(1)
Activity: ACTIVE

Permit Number: 209055
Update Date: 11/02/2012
Inspection Date: 01/31/2012
Violation Code: 6HV3252
Violation: AUDIO&VISUAL ALARMS NOT WORKING OK
Violation Citation: All audible and/or visual alarms not functioning properly.
2632(c)(2)(B), 2636(f)(1)
Activity: ACTIVE

Permit Number: 209055
Update Date: 11/02/2012
Inspection Date: 01/31/2012
Violation Code: 6HV3258
Violation: SENSORS NOT AT LOW POINT OR ADEQUATELY
Violation Citation: Sensors not placed adequately and/or at low point in sumps. 2641(a),
25291(a)(7)(C)
Activity: ACTIVE

Permit Number: 209055
Update Date: 11/02/2012
Inspection Date: 01/31/2012
Violation Code: 6HV3258
Violation: SENSORS NOT AT LOW POINT OR ADEQUATELY
Violation Citation: Sensors not placed adequately and/or at low point in sumps. 2641(a),
25291(a)(7)(C)
Activity: ACTIVE

Permit Number: 209055
Update Date: 11/02/2012
Inspection Date: 01/31/2012
Violation Code: 6HV3258
Violation: SENSORS NOT AT LOW POINT OR ADEQUATELY
Violation Citation: Sensors not placed adequately and/or at low point in sumps. 2641(a),
25291(a)(7)(C)
Activity: ACTIVE

Permit Number: 209055
Update Date: 11/02/2012
Inspection Date: 01/31/2012
Violation Code: 6HV3263
Violation: MONITOR SYSTEM NOT ALL FUNCTIONAL

Map ID
Direction
Distance
Elevation

MAP FINDINGS

Site

Database(s)

EDR ID Number
EPA ID Number

HEALTH CENTER TEXACO (Continued)

U003789442

Violation Citation: Monitoring system components &/or devices are not all functional.
2630, 2641(j), 2632
Activity: ACTIVE

Permit Number: 209055
Update Date: 11/02/2012
Inspection Date: 01/31/2012
Violation Code: 6HV3263
Violation: MONITOR SYSTEM NOT ALL FUNCTIONAL
Violation Citation: Monitoring system components &/or devices are not all functional.
2630, 2641(j), 2632
Activity: ACTIVE

Permit Number: 209055
Update Date: 11/02/2012
Inspection Date: 01/31/2012
Violation Code: 6HV3263
Violation: MONITOR SYSTEM NOT ALL FUNCTIONAL
Violation Citation: Monitoring system components &/or devices are not all functional.
2630, 2641(j), 2632
Activity: ACTIVE

Permit Number: 209055
Update Date: 11/02/2012
Inspection Date: 01/31/2012
Violation Code: 6HV3251
Violation: MONITOR IN ALARM AT START OF INSPECTION
Violation Citation: Monitor in alarm at beginning of inspection. Alarm not investigated,
recorded or reported. 2632 (c)(2)(B), 2650(e)(3)&(4), 2630(d)
Activity: ACTIVE

Permit Number: 209055
Update Date: 11/02/2012
Inspection Date: 01/31/2012
Violation Code: 6HV3251
Violation: MONITOR IN ALARM AT START OF INSPECTION
Violation Citation: Monitor in alarm at beginning of inspection. Alarm not investigated,
recorded or reported. 2632 (c)(2)(B), 2650(e)(3)&(4), 2630(d)
Activity: ACTIVE

Permit Number: 209055
Update Date: 11/02/2012
Inspection Date: 01/31/2012
Violation Code: 6HV3251
Violation: MONITOR IN ALARM AT START OF INSPECTION
Violation Citation: Monitor in alarm at beginning of inspection. Alarm not investigated,
recorded or reported. 2632 (c)(2)(B), 2650(e)(3)&(4), 2630(d)
Activity: ACTIVE

Permit Number: 209055
Update Date: 11/02/2012
Inspection Date: 01/31/2012
Violation Code: 6HV0132
Violation: EPA ID NUMBER NOT OBTAINED/MAINTAINED
Violation Citation: Generator of hazardous waste has not obtained/maintained an EPA
identification number. CCR 66262.12(a)
Activity: ACTIVE

Map ID
Direction
Distance
Elevation

MAP FINDINGS

Site

Database(s)

EDR ID Number
EPA ID Number

HEALTH CENTER TEXACO (Continued)

U003789442

Permit Number: 209055
Update Date: 11/02/2012
Inspection Date: 01/31/2012
Violation Code: 6HV0227
Violation: HAZWASTE TANK/CONTAINER W/O LABEL/DATE
Violation Citation: Failed to properly label/date hazardous waste container &/or tank. 66262.34(f)
Activity: ACTIVE

Permit Number: 209055
Update Date: 11/02/2012
Inspection Date: 01/31/2012
Violation Code: 6HV0225
Violation: ACCUMULATED HW>180 OR >270 DAYS
Violation Citation: Accumulated waste too long (>180 or 270 days). 66262.34(d), CFR 262.34(e)&(f), &/or 25201(a) [>90 days for AHW waste]
Activity: ACTIVE

Permit Number: 209055
Update Date: 11/02/2012
Inspection Date: 01/31/2012
Violation Code: 6HV3158
Violation: ALL OPERATING CONDITIONS NOT MET
Violation Citation: All permit operating conditions not met. 25284; 2712
Activity: ACTIVE

Permit Number: 209055
Update Date: 11/02/2012
Inspection Date: 01/31/2012
Violation Code: 6HV3115
Violation: NO 2NDARY CONTAINMT. TEST/REPAIRS
Violation Citation: Secondary containment testing not completed (passed) for all components &/or repairs to secondary containment components not completed. 25284.1, 25291(a)(2); 2637
Activity: ACTIVE

UST:

UST Name: UNDERGROUND TANK 113308 T005
Last Update: 2012-11-02 14:17:38
Permit Number: 209055
Tank Type: DOUBLE WALL
Additional Id: NT 1661, RT2425
Capacity Gallons: 12000
UST Contents: REGULAR UNLEADED
Other Content Info: REGULAR UNLEADED
Reg Status: ACTIVE
Remove Close Date: Not reported
Year Installed: 1992-01-01 00:00:00
Pipe Type: DOUBLE WALL
Delivery System: PRESSURE
Monitor Code: 30C
UST Monitor Method: DW TANK, DW PRESSURIZED PIPE W/ WET TANK ANNULAR; POSITIVE SHUT-OFF & FAILSAFE, 3.0LLD; UDC W/STAND ALONE SENSOR

UST Name: UNDERGROUND TANK 113308 T006
Last Update: 2012-11-02 14:17:38
Permit Number: 209055

Map ID
Direction
Distance
Elevation

MAP FINDINGS

Site

Database(s)

EDR ID Number
EPA ID Number

HEALTH CENTER TEXACO (Continued)

U003789442

Tank Type: DOUBLE WALL
Additional Id: NT 1661, RT2425
Capacity Gallons: 10000
UST Contents: DIESEL
Other Content Info: DIESEL
Reg Status: ACTIVE
Remove Close Date: Not reported
Year Installed: 1992-01-01 00:00:00
Pipe Type: DOUBLE WALL
Delivery System: PRESSURE
Monitor Code: 30C
UST Monitor Method: DW TANK, DW PRESSURIZED PIPE W/ WET TANK ANNULAR; POSITIVE SHUT-OFF & FAILSAFE, 3.0LLD; UDC W/STAND ALONE SENSOR

UST Name: UNDERGROUND TANK 113308 T007
Last Update: 2012-11-02 14:17:38
Permit Number: 209055
Tank Type: DOUBLE WALL
Additional Id: NT 1661, RT2425
Capacity Gallons: 10000
UST Contents: PREMIUM UNLEADED
Other Content Info: PREMIUM UNLEADED
Reg Status: ACTIVE
Remove Close Date: Not reported
Year Installed: 1992-01-01 00:00:00
Pipe Type: DOUBLE WALL
Delivery System: PRESSURE
Monitor Code: 30C
UST Monitor Method: DW TANK, DW PRESSURIZED PIPE W/ WET TANK ANNULAR; POSITIVE SHUT-OFF & FAILSAFE, 3.0LLD; UDC W/STAND ALONE SENSOR

Name: HEALTH CENTER TEXACO
Address: 2777 HEALTH CENTER DR
City,State,Zip: SAN DIEGO, CA 92123
Permit Number: 113308
Business Type: 6HK29
EPA Id Number: CAL000163473
APN: 427-500-13-00
Last HMMMD Inspection: 06/23/2003
Facility Telephone: 858-279-3673
Permit Status: CHNG
Permit Expiration: 06/30/2005
Date Last Updated: 11/02/2012
Facility Owner: EQUILON ENTERPRISES LLC
Facility Mailing Address: 20945 S. WILMINGTON AVE
Facility Mailing City: CARSON
Facility Mailing State: CA
Facility Mailing Zip: 90810
UST Owner: EQUILON ENTERPRISES LLC
Handle Regulated Hazmat: Y
Own Or Operate UST: Y
Subject To APSA: Not reported
Generate Haz Waste: Y
Treat Haz Waste: Not reported
Generate Medical Waste: Not reported

Map ID
Direction
Distance
Elevation

MAP FINDINGS

Site

Database(s)

EDR ID Number
EPA ID Number

HEALTH CENTER TEXACO (Continued)

U003789442

UST:

UST Name: UNDERGROUND TANK 113308 T001
Last Update: 2012-11-02 14:17:38
Permit Number: 113308
Tank Type: DOUBLE WALL
Additional Id: 1 UNLEADED
Capacity Gallons: 6000
UST Contents: REGULAR UNLEADED
Other Content Info: REGULAR UNLEADED
Reg Status: REMOVED
Remove Close Date: 1992-11-18 00:00:00
Year Installed: 1971-01-01 00:00:00
Pipe Type: DOUBLE WALL
Delivery System: Not reported
Monitor Code: 26
UST Monitor Method: EXTERNAL MONITORING: MONTHLY (MINIMUM) GROUND WATER MONITORING

UST Name: UNDERGROUND TANK 113308 T002
Last Update: 2012-11-02 14:17:38
Permit Number: 113308
Tank Type: DOUBLE WALL
Additional Id: 2 UNLEADED
Capacity Gallons: 8000
UST Contents: REGULAR UNLEADED
Other Content Info: REGULAR UNLEADED
Reg Status: REMOVED
Remove Close Date: 1992-11-18 00:00:00
Year Installed: 1971-01-01 00:00:00
Pipe Type: DOUBLE WALL
Delivery System: Not reported
Monitor Code: 26
UST Monitor Method: EXTERNAL MONITORING: MONTHLY (MINIMUM) GROUND WATER MONITORING

UST Name: UNDERGROUND TANK 113308 T003
Last Update: 2012-11-02 14:17:38
Permit Number: 113308
Tank Type: DOUBLE WALL
Additional Id: 3 REGULAR LEADED
Capacity Gallons: 10000
UST Contents: LEADED
Other Content Info: LEADED
Reg Status: REMOVED
Remove Close Date: 1992-11-18 00:00:00
Year Installed: 1971-01-01 00:00:00
Pipe Type: DOUBLE WALL
Delivery System: Not reported
Monitor Code: 26
UST Monitor Method: EXTERNAL MONITORING: MONTHLY (MINIMUM) GROUND WATER MONITORING

UST Name: UNDERGROUND TANK 113308 T004
Last Update: 2012-11-02 14:17:38
Permit Number: 113308
Tank Type: DOUBLE WALL
Additional Id: 4 WASTE OIL
Capacity Gallons: 1000
UST Contents: Not reported
Other Content Info: WASTE OIL

Map ID
Direction
Distance
Elevation

MAP FINDINGS

Site

Database(s)

EDR ID Number
EPA ID Number

HEALTH CENTER TEXACO (Continued)

U003789442

Reg Status: REMOVED
Remove Close Date: 1992-11-18 00:00:00
Year Installed: 1971-01-01 00:00:00
Pipe Type: DOUBLE WALL
Delivery System: Not reported
Monitor Code: 26
UST Monitor Method: EXTERNAL MONITORING: MONTHLY (MINIMUM) GROUND WATER MONITORING

UST Name: UNDERGROUND TANK 113308 T005
Last Update: 2012-11-02 14:17:38
Permit Number: 113308
Tank Type: DOUBLE WALL
Additional Id: NT1661, RT2425
Capacity Gallons: 12000
UST Contents: REGULAR UNLEADED
Other Content Info: REGULAR UNLEADED
Reg Status: ACTIVE
Remove Close Date: Not reported
Year Installed: 1992-01-01 00:00:00
Pipe Type: DOUBLE WALL
Delivery System: PRESSURE
Monitor Code: 20
UST Monitor Method: DW TANK DW PRESSURE PIPE W/ SHUT OFF AND ALARM ON LINE LEAK DETECTOR: INTERSTITIAL.

UST Name: UNDERGROUND TANK 113308 T006
Last Update: 2012-11-02 14:17:38
Permit Number: 113308
Tank Type: DOUBLE WALL
Additional Id: NT1661, RT2425
Capacity Gallons: 10000
UST Contents: DIESEL
Other Content Info: DIESEL
Reg Status: ACTIVE
Remove Close Date: Not reported
Year Installed: 1992-01-01 00:00:00
Pipe Type: DOUBLE WALL
Delivery System: PRESSURE
Monitor Code: 20
UST Monitor Method: DW TANK DW PRESSURE PIPE W/ SHUT OFF AND ALARM ON LINE LEAK DETECTOR: INTERSTITIAL.

UST Name: UNDERGROUND TANK 113308 T007
Last Update: 2012-11-02 14:17:38
Permit Number: 113308
Tank Type: DOUBLE WALL
Additional Id: NT1661, RT2425
Capacity Gallons: 10000
UST Contents: PREMIUM UNLEADED
Other Content Info: PREMIUM UNLEADED
Reg Status: ACTIVE
Remove Close Date: Not reported
Year Installed: 1992-01-01 00:00:00
Pipe Type: DOUBLE WALL
Delivery System: PRESSURE
Monitor Code: 20
UST Monitor Method: DW TANK DW PRESSURE PIPE W/ SHUT OFF AND ALARM ON LINE LEAK

Map ID
Direction
Distance
Elevation

MAP FINDINGS

Site

Database(s)

EDR ID Number
EPA ID Number

HEALTH CENTER TEXACO (Continued)

U003789442

DETECTOR: INTERSTITIAL.

UST Name: UNDERGROUND TANK 113308 T008
Last Update: 2012-11-02 14:17:38
Permit Number: 113308
Tank Type: DOUBLE WALL
Additional Id: RT1609 / AT5077
Capacity Gallons: 600
UST Contents: Not reported
Other Content Info: WASTE OIL
Reg Status: REMOVED
Remove Close Date: 2004-06-25 00:00:00
Year Installed: 1992-01-01 00:00:00
Pipe Type: DOUBLE WALL
Delivery System: GRAVITY
Monitor Code: 21
UST Monitor Method: DW TANK DW SUCTION AND/ OR GRAVITY PIPING WITH INTERSTITIAL MONITORS: INTERSTITIAL.

Name: GENESEE VALERO
Address: 2777 HEALTH CENTER DR
City,State,Zip: SAN DIEGO, CA 92123
Permit Number: 209055
Business Type: 6HK28
EPA Id Number: CAC00267721
APN: 427-500-13-00
Last HMMD Inspection: 01/31/2012
Facility Telephone: 858-279-3673
Permit Status: OPEN
Permit Expiration: 01/31/2013
Date Last Updated: 11/02/2012
Facility Owner: GEORGE GEORGES
Facility Mailing Address: 2777 HEALTH CENTER DR
Facility Mailing City: SAN DIEGO
Facility Mailing State: CA
Facility Mailing Zip: 92123
UST Owner: Not reported
Handle Regulated Hazmat: Y
Own Or Operate UST: Y
Subject To APSA: Not reported
Generate Haz Waste: Y
Treat Haz Waste: Not reported
Generate Medical Waste: Not reported

Inventory Active Permits (not SQG Medical):

Permit Number: 209055
Update Date: 11/02/2012
Case Number: 68476-34-6
Name: DIESEL FUEL
Other Information: UNDERGROUND TANK 113308 T006
Material Waste: Material
Hazardous Categories 1: FIRE
Hazardous Categories 2: Not reported

Permit Number: 209055
Update Date: 11/02/2012
Case Number: 8006-61-9

Map ID
Direction
Distance
Elevation

MAP FINDINGS

Site

Database(s)

EDR ID Number
EPA ID Number

HEALTH CENTER TEXACO (Continued)

U003789442

Name: PREMIUM UNLEADED
Other Information: UNDERGROUND TANK 113308 T007
Material Waste: Material
Hazardous Categories 1: FIRE
Hazardous Categories 2: Not reported

Permit Number: 209055
Update Date: 11/02/2012
Case Number: 8006-61-9
Name: REGULAR UNLEADED
Other Information: UNDERGROUND TANK 113308 T005
Material Waste: Material
Hazardous Categories 1: FIRE
Hazardous Categories 2: Not reported

Permit Number: 209055
Update Date: 11/02/2012
Case Number: Not reported
Name: WASTE 134 AQUEOUS SOL'N W/LESS 10% ORG
Other Information: WATER CONTAMINATED W/FUEL
Material Waste: Waste
Hazardous Categories 1: Not reported
Hazardous Categories 2: Not reported

Permit Number: 209055
Update Date: 11/02/2012
Case Number: Not reported
Name: WASTE 352 ORGANIC SOLIDS (OTHER)
Other Information: FUEL FILTERS & SPENT ABSORBENT
Material Waste: Waste
Hazardous Categories 1: Not reported
Hazardous Categories 2: Not reported

Violations Active Permits:

Permit Number: 209055
Update Date: 11/02/2012
Inspection Date: 01/04/2010
Violation Code: 6HV3164
Violation: MONITOR EQUIP NOT PER MANUF. SPECS
Violation Citation: All monitoring equipment not installed, calibrated, operated, and/or maintained per manufacturer instructions. 2638(a), 2641(j)
Activity: ACTIVE

Permit Number: 209055
Update Date: 11/02/2012
Inspection Date: 01/04/2010
Violation Code: 6HV3252
Violation: AUDIO&VISUAL ALARMS NOT WORKING OK
Violation Citation: All audible and/or visual alarms not functioning properly. 2632(c)(2)(B), 2636(f)(1)
Activity: ACTIVE

Permit Number: 209055
Update Date: 11/02/2012
Inspection Date: 01/04/2010
Violation Code: 6HV3252
Violation: AUDIO&VISUAL ALARMS NOT WORKING OK

Map ID
Direction
Distance
Elevation

MAP FINDINGS

Site

Database(s)

EDR ID Number
EPA ID Number

HEALTH CENTER TEXACO (Continued)

U003789442

Violation Citation: All audible and/or visual alarms not functioning properly.
2632(c)(2)(B), 2636(f)(1)
Activity: ACTIVE

Permit Number: 209055
Update Date: 11/02/2012
Inspection Date: 01/04/2010
Violation Code: 6HV3252
Violation: AUDIO&VISUAL ALARMS NOT WORKING OK
Violation Citation: All audible and/or visual alarms not functioning properly.
2632(c)(2)(B), 2636(f)(1)
Activity: ACTIVE

Permit Number: 209055
Update Date: 11/02/2012
Inspection Date: 01/13/2009
Violation Code: 6HV3252
Violation: AUDIO&VISUAL ALARMS NOT WORKING OK
Violation Citation: All audible and/or visual alarms not functioning properly.
2632(c)(2)(B), 2636(f)(1)
Activity: ACTIVE

Permit Number: 209055
Update Date: 11/02/2012
Inspection Date: 01/13/2009
Violation Code: 6HV3252
Violation: AUDIO&VISUAL ALARMS NOT WORKING OK
Violation Citation: All audible and/or visual alarms not functioning properly.
2632(c)(2)(B), 2636(f)(1)
Activity: ACTIVE

Permit Number: 209055
Update Date: 11/02/2012
Inspection Date: 01/13/2009
Violation Code: 6HV3252
Violation: AUDIO&VISUAL ALARMS NOT WORKING OK
Violation Citation: All audible and/or visual alarms not functioning properly.
2632(c)(2)(B), 2636(f)(1)
Activity: ACTIVE

Permit Number: 209055
Update Date: 11/02/2012
Inspection Date: 01/13/2009
Violation Code: 6HV3267
Violation: DISP. CONTAINMENT NOT ADEQ. MONITORED
Violation Citation: Dispenser containment not adequately monitored. 2636(f)(1) or
(f)(5)(A)
Activity: ACTIVE

Permit Number: 209055
Update Date: 11/02/2012
Inspection Date: 01/13/2009
Violation Code: 6HV3267
Violation: DISP. CONTAINMENT NOT ADEQ. MONITORED
Violation Citation: Dispenser containment not adequately monitored. 2636(f)(1) or
(f)(5)(A)
Activity: ACTIVE

Map ID
Direction
Distance
Elevation

MAP FINDINGS

Site

Database(s)

EDR ID Number
EPA ID Number

HEALTH CENTER TEXACO (Continued)

U003789442

Permit Number: 209055
Update Date: 11/02/2012
Inspection Date: 01/13/2009
Violation Code: 6HV3267
Violation: DISP. CONTAINMENT NOT ADEQ. MONITORED
Violation Citation: Dispenser containment not adequately monitored. 2636(f)(1) or (f)(5)(A)
Activity: ACTIVE

Permit Number: 209055
Update Date: 11/02/2012
Inspection Date: 01/13/2009
Violation Code: 6HV3152
Violation: ALL MAINT/MONITOR RECORDS NOT AVAILABLE
Violation Citation: All maintenance/monitoring/calibration/ repair records not available. 25293; 2712 (b)
Activity: ACTIVE

Permit Number: 209055
Update Date: 11/02/2012
Inspection Date: 02/08/2011
Violation Code: 6HV3158
Violation: ALL OPERATING CONDITIONS NOT MET
Violation Citation: All permit operating conditions not met. 25284; 2712
Activity: ACTIVE

Permit Number: 209055
Update Date: 11/02/2012
Inspection Date: 02/08/2011
Violation Code: 6HV3115
Violation: NO 2NDARY CONTAINMT. TEST/REPAIRS
Violation Citation: Secondary containment testing not completed (passed) for all components &/or repairs to secondary containment components not completed. 25284.1, 25291(a)(2); 2637
Activity: ACTIVE

Permit Number: 209055
Update Date: 11/02/2012
Inspection Date: 02/08/2011
Violation Code: 6HV3252
Violation: AUDIO&VISUAL ALARMS NOT WORKING OK
Violation Citation: All audible and/or visual alarms not functioning properly. 2632(c)(2)(B), 2636(f)(1)
Activity: ACTIVE

Permit Number: 209055
Update Date: 11/02/2012
Inspection Date: 02/08/2011
Violation Code: 6HV3252
Violation: AUDIO&VISUAL ALARMS NOT WORKING OK
Violation Citation: All audible and/or visual alarms not functioning properly. 2632(c)(2)(B), 2636(f)(1)
Activity: ACTIVE

Permit Number: 209055
Update Date: 11/02/2012
Inspection Date: 02/08/2011

Map ID
Direction
Distance
Elevation

MAP FINDINGS

Site

Database(s)

EDR ID Number
EPA ID Number

HEALTH CENTER TEXACO (Continued)

U003789442

Violation Code: 6HV3252
Violation: AUDIO&VISUAL ALARMS NOT WORKING OK
Violation Citation: All audible and/or visual alarms not functioning properly.
2632(c)(2)(B), 2636(f)(1)
Activity: ACTIVE

Permit Number: 209055
Update Date: 11/02/2012
Inspection Date: 01/31/2012
Violation Code: 6HV3115
Violation: NO 2NDARY CONTAINMT. TEST/REPAIRS
Violation Citation: Secondary containment testing not completed (passed) for all
components &/or repairs to secondary containment components not
completed. 25284.1, 25291(a)(2); 2637
Activity: ACTIVE

Permit Number: 209055
Update Date: 11/02/2012
Inspection Date: 01/31/2012
Violation Code: 6HV3191
Violation: NO D.O. CERT/NOTIFICATION/CHANGE
Violation Citation: Designated Operator Notification/Change form not submitted and/or D.O.
not ICC certified. 2715 (a)(b)
Activity: ACTIVE

Permit Number: 209055
Update Date: 11/02/2012
Inspection Date: 01/31/2012
Violation Code: 6HV3252
Violation: AUDIO&VISUAL ALARMS NOT WORKING OK
Violation Citation: All audible and/or visual alarms not functioning properly.
2632(c)(2)(B), 2636(f)(1)
Activity: ACTIVE

Permit Number: 209055
Update Date: 11/02/2012
Inspection Date: 01/31/2012
Violation Code: 6HV3252
Violation: AUDIO&VISUAL ALARMS NOT WORKING OK
Violation Citation: All audible and/or visual alarms not functioning properly.
2632(c)(2)(B), 2636(f)(1)
Activity: ACTIVE

Permit Number: 209055
Update Date: 11/02/2012
Inspection Date: 01/31/2012
Violation Code: 6HV3252
Violation: AUDIO&VISUAL ALARMS NOT WORKING OK
Violation Citation: All audible and/or visual alarms not functioning properly.
2632(c)(2)(B), 2636(f)(1)
Activity: ACTIVE

Permit Number: 209055
Update Date: 11/02/2012
Inspection Date: 01/31/2012
Violation Code: 6HV3258
Violation: SENSORS NOT AT LOW POINT OR ADEQUATELY

Map ID
Direction
Distance
Elevation

MAP FINDINGS

Site

Database(s)

EDR ID Number
EPA ID Number

HEALTH CENTER TEXACO (Continued)

U003789442

Violation Citation: Sensors not placed adequately and/or at low point in sumps. 2641(a), 25291(a)(7)(C)
Activity: ACTIVE

Permit Number: 209055
Update Date: 11/02/2012
Inspection Date: 01/31/2012
Violation Code: 6HV3258
Violation: SENSORS NOT AT LOW POINT OR ADEQUATELY
Violation Citation: Sensors not placed adequately and/or at low point in sumps. 2641(a), 25291(a)(7)(C)
Activity: ACTIVE

Permit Number: 209055
Update Date: 11/02/2012
Inspection Date: 01/31/2012
Violation Code: 6HV3258
Violation: SENSORS NOT AT LOW POINT OR ADEQUATELY
Violation Citation: Sensors not placed adequately and/or at low point in sumps. 2641(a), 25291(a)(7)(C)
Activity: ACTIVE

Permit Number: 209055
Update Date: 11/02/2012
Inspection Date: 01/31/2012
Violation Code: 6HV3263
Violation: MONITOR SYSTEM NOT ALL FUNCTIONAL
Violation Citation: Monitoring system components &/or devices are not all functional. 2630, 2641(j), 2632
Activity: ACTIVE

Permit Number: 209055
Update Date: 11/02/2012
Inspection Date: 01/31/2012
Violation Code: 6HV3263
Violation: MONITOR SYSTEM NOT ALL FUNCTIONAL
Violation Citation: Monitoring system components &/or devices are not all functional. 2630, 2641(j), 2632
Activity: ACTIVE

Permit Number: 209055
Update Date: 11/02/2012
Inspection Date: 01/31/2012
Violation Code: 6HV3263
Violation: MONITOR SYSTEM NOT ALL FUNCTIONAL
Violation Citation: Monitoring system components &/or devices are not all functional. 2630, 2641(j), 2632
Activity: ACTIVE

Permit Number: 209055
Update Date: 11/02/2012
Inspection Date: 01/31/2012
Violation Code: 6HV3251
Violation: MONITOR IN ALARM AT START OF INSPECTION
Violation Citation: Monitor in alarm at beginning of inspection. Alarm not investigated, recorded or reported. 2632 (c)(2)(B), 2650(e)(3)&(4), 2630(d)
Activity: ACTIVE

Map ID
Direction
Distance
Elevation

MAP FINDINGS

Site

Database(s)

EDR ID Number
EPA ID Number

HEALTH CENTER TEXACO (Continued)

U003789442

Permit Number: 209055
Update Date: 11/02/2012
Inspection Date: 01/31/2012
Violation Code: 6HV3251
Violation: MONITOR IN ALARM AT START OF INSPECTION
Violation Citation: Monitor in alarm at beginning of inspection. Alarm not investigated, recorded or reported. 2632 (c)(2)(B), 2650(e)(3)&(4), 2630(d)
Activity: ACTIVE

Permit Number: 209055
Update Date: 11/02/2012
Inspection Date: 01/31/2012
Violation Code: 6HV3251
Violation: MONITOR IN ALARM AT START OF INSPECTION
Violation Citation: Monitor in alarm at beginning of inspection. Alarm not investigated, recorded or reported. 2632 (c)(2)(B), 2650(e)(3)&(4), 2630(d)
Activity: ACTIVE

Permit Number: 209055
Update Date: 11/02/2012
Inspection Date: 01/31/2012
Violation Code: 6HV0132
Violation: EPA ID NUMBER NOT OBTAINED/MAINTAINED
Violation Citation: Generator of hazardous waste has not obtained/maintained an EPA identification number. CCR 66262.12(a)
Activity: ACTIVE

Permit Number: 209055
Update Date: 11/02/2012
Inspection Date: 01/31/2012
Violation Code: 6HV0227
Violation: HAZWASTE TANK/CONTAINER W/O LABEL/DATE
Violation Citation: Failed to properly label/date hazardous waste container &/or tank. 66262.34(f)
Activity: ACTIVE

Permit Number: 209055
Update Date: 11/02/2012
Inspection Date: 01/31/2012
Violation Code: 6HV0225
Violation: ACCUMULATED HW>180 OR >270 DAYS
Violation Citation: Accumulated waste too long (>180 or 270 days). 66262.34(d), CFR 262.34(e)&(f), &/or 25201(a) [>90 days for AHW waste]
Activity: ACTIVE

Permit Number: 209055
Update Date: 11/02/2012
Inspection Date: 01/31/2012
Violation Code: 6HV3158
Violation: ALL OPERATING CONDITIONS NOT MET
Violation Citation: All permit operating conditions not met. 25284; 2712
Activity: ACTIVE

Permit Number: 209055
Update Date: 11/02/2012
Inspection Date: 01/31/2012
Violation Code: 6HV3115

Map ID
Direction
Distance
Elevation

MAP FINDINGS

Site

Database(s)

EDR ID Number
EPA ID Number

HEALTH CENTER TEXACO (Continued)

U003789442

Violation: NO 2NDARY CONTAINMT. TEST/REPAIRS
Violation Citation: Secondary containment testing not completed (passed) for all components &/or repairs to secondary containment components not completed. 25284.1, 25291(a)(2); 2637
Activity: ACTIVE

UST:

UST Name: UNDERGROUND TANK 113308 T005
Last Update: 2012-11-02 14:17:38
Permit Number: 209055
Tank Type: DOUBLE WALL
Additional Id: NT 1661, RT2425
Capacity Gallons: 12000
UST Contents: REGULAR UNLEADED
Other Content Info: REGULAR UNLEADED
Reg Status: ACTIVE
Remove Close Date: Not reported
Year Installed: 1992-01-01 00:00:00
Pipe Type: DOUBLE WALL
Delivery System: PRESSURE
Monitor Code: 30C
UST Monitor Method: DW TANK, DW PRESSURIZED PIPE W/ WET TANK ANNULAR; POSITIVE SHUT-OFF & FAILSAFE, 3.0LLD; UDC W/STAND ALONE SENSOR

UST Name: UNDERGROUND TANK 113308 T006
Last Update: 2012-11-02 14:17:38
Permit Number: 209055
Tank Type: DOUBLE WALL
Additional Id: NT 1661, RT2425
Capacity Gallons: 10000
UST Contents: DIESEL
Other Content Info: DIESEL
Reg Status: ACTIVE
Remove Close Date: Not reported
Year Installed: 1992-01-01 00:00:00
Pipe Type: DOUBLE WALL
Delivery System: PRESSURE
Monitor Code: 30C
UST Monitor Method: DW TANK, DW PRESSURIZED PIPE W/ WET TANK ANNULAR; POSITIVE SHUT-OFF & FAILSAFE, 3.0LLD; UDC W/STAND ALONE SENSOR

UST Name: UNDERGROUND TANK 113308 T007
Last Update: 2012-11-02 14:17:38
Permit Number: 209055
Tank Type: DOUBLE WALL
Additional Id: NT 1661, RT2425
Capacity Gallons: 10000
UST Contents: PREMIUM UNLEADED
Other Content Info: PREMIUM UNLEADED
Reg Status: ACTIVE
Remove Close Date: Not reported
Year Installed: 1992-01-01 00:00:00
Pipe Type: DOUBLE WALL
Delivery System: PRESSURE
Monitor Code: 30C
UST Monitor Method: DW TANK, DW PRESSURIZED PIPE W/ WET TANK ANNULAR; POSITIVE SHUT-OFF & FAILSAFE, 3.0LLD; UDC W/STAND ALONE SENSOR

Map ID
Direction
Distance
Elevation

MAP FINDINGS

Site

Database(s)

EDR ID Number
EPA ID Number

HEALTH CENTER TEXACO (Continued)

U003789442

CERS HAZ WASTE:

Name: GENESEE SHELL
Address: 2777 HEALTH CENTER DR
City,State,Zip: SAN DIEGO, CA 92123
Site ID: 119183
CERS ID: 10390675
CERS Description: Hazardous Waste Generator

CERS TANKS:

Name: GENESEE SHELL
Address: 2777 HEALTH CENTER DR
City,State,Zip: SAN DIEGO, CA 92123
Site ID: 119183
CERS ID: 10390675
CERS Description: Underground Storage Tank

CERS:

Name: GENESEE SHELL
Address: 2777 HEALTH CENTER DR
City,State,Zip: SAN DIEGO, CA 92123
Site ID: 119183
CERS ID: 10390675
CERS Description: Chemical Storage Facilities

Violations:

Site ID: 119183
Site Name: GENESEE SHELL
Violation Date: 03-19-2015
Citation: 23 CCR 16 2638 - California Code of Regulations, Title 23, Chapter 16, Section(s) 2638
Violation Description: Failure to test leak detection equipment as required every 12 months (VPH, sensor, LLD, ATG, etc.) and/or submit monitoring system certification to the CUPA within 30 days of completion of the test
Violation Notes: Returned to compliance on 03/25/2015.
Violation Division: San Diego County Department of Env Health
Violation Program: UST
Violation Source: CERS,

Site ID: 119183
Site Name: GENESEE SHELL
Violation Date: 03-16-2017
Citation: HSC 6.75 25299.30-25299.34 - California Health and Safety Code, Chapter 6.75, Section(s) 25299.30-25299.34
Violation Description: Failure to submit and maintain complete and current Certification of Financial Responsibility or other mechanism of financial assurance.
Violation Notes: Returned to compliance on 06/23/2017. Inspection Sequence ID:5609846;Tank ID:22874,22875,22876;Violation Description:Failure to submit and maintain complete and current Certification of Financial Responsibility or other mechanism of financial assurance. HSC 25292.2, 25299.30-25299.34; 23 CCR 2711; 2808.1, 2809-2809.2
Violation Division: San Diego County Department of Env Health
Violation Program: UST
Violation Source: CERS,

Site ID: 119183
Site Name: GENESEE SHELL

Map ID
Direction
Distance
Elevation

MAP FINDINGS

Site

Database(s)

EDR ID Number
EPA ID Number

HEALTH CENTER TEXACO (Continued)

U003789442

Violation Date: 02-28-2013
Citation: HSC 6.7 25292(e) - California Health and Safety Code, Chapter 6.7, Section(s) 25292(e)
Violation Description: Failure to maintain secondary containment, as evidenced by failure of secondary containment testing.
Violation Notes: Returned to compliance on 03/20/2013. Inspection Sequence ID:4087185;Tank ID:22874,22875,22876;Violation Description:Failure to maintain secondary containment, as evidenced by failure of secondary containment testing.23 CCR 16 2662; HSC 6.7 25290.1(c)(2), 25290.2(c)(2), 25291(a), 25292(e)
Violation Division: San Diego County Department of Env Health
Violation Program: UST
Violation Source: CERS,

Site ID: 119183
Site Name: GENESEE SHELL
Violation Date: 03-16-2016
Citation: 23 CCR 16 2715 - California Code of Regulations, Title 23, Chapter 16, Section(s) 2715
Violation Description: Failure to comply with one or more of the designated operator monthly inspection requirements: failed to inspect the monthly alarm history report; attach a copy of the alarm history; failed to inspect for the presence of liquid or debris in the spill container/spill bucket and under dispenser containment; failed to inspect the under dispenser containment to ensure that monitoring equipment is placed in the proper position; failure to inspect for liquid or debris in the containment sump where an alarm occurred or for which there is no record of a service visit; or failure to check that all testing and maintenance has been completed and documented.
Violation Notes: Returned to compliance on 03/16/2016. Inspection Sequence ID:5234103;Tank ID:22874,22875,22876;Violation Description:Failure to comply with one or more of the designated operator monthly inspection requirements: failed to inspect the monthly alarm history report; attach a copy of the alarm history; failed to inspect for the presence of liquid or debris in the spill container/spill bucket and under dispenser containment; failed to inspect the under dispenser containment to ensure that monitoring equipment is placed in the proper position; failure to inspect for liquid or debris in the containment sump where an alarm occurred or for which there is no record of a service visit; or failure to check that all testing and maintenance has been completed and documented. 23 CCR 2715
Violation Division: San Diego County Department of Env Health
Violation Program: UST
Violation Source: CERS,

Site ID: 119183
Site Name: GENESEE SHELL
Violation Date: 03-16-2017
Citation: 23 CCR 16 2712(i) - California Code of Regulations, Title 23, Chapter 16, Section(s) 2712(i)
Violation Description: Failure to have a UST Monitoring Plan available on site.
Violation Notes: Returned to compliance on 06/23/2017. Inspection Sequence ID:5609846;Tank ID:22874,22875,22876;Violation Description:Failure to maintain on site an approved monitoring plan. 23 CCR 2632, 2634, 2711, 2712(i)
Violation Division: San Diego County Department of Env Health
Violation Program: UST

Map ID
Direction
Distance
Elevation

MAP FINDINGS

Site

Database(s)

EDR ID Number
EPA ID Number

HEALTH CENTER TEXACO (Continued)

U003789442

Violation Source: CERS,

Site ID: 119183
Site Name: GENESEE SHELL
Violation Date: 03-17-2020
Citation: 23 CCR 16 2638(d) - California Code of Regulations, Title 23, Chapter 16, Section(s) 2638(d)
Violation Description: Failure to submit the Monitoring System Certification Form to the UPA within 30 days of completion of the test.
Violation Notes: Returned to compliance on 04/30/2020. Inspection Sequence ID:6389123;Tank ID:22874,22875,22876;Violation Description:Failure to submit the "Monitoring System Certification Form" to the CUPA within 30 days of completion of the test. 23 CCR 2638(c-d)
Violation Division: San Diego County Department of Env Health
Violation Program: UST
Violation Source: CERS,

Site ID: 119183
Site Name: GENESEE SHELL
Violation Date: 03-16-2016
Citation: 23 CCR 16 2632, 2634, 2636, 2666 - California Code of Regulations, Title 23, Chapter 16, Section(s) 2632, 2634, 2636, 2666
Violation Description: Failure of the leak detection equipment to have an audible and visual alarm as required.
Violation Notes: Returned to compliance on 03/18/2016. Inspection Sequence ID:5234103;Tank ID:22874,22875,22876;Violation Description:(RD) Failure of the leak detection equipment to have an audible and visual alarm as required. 23 CCR 2632, 2634, 2636, 2666
Violation Division: San Diego County Department of Env Health
Violation Program: UST
Violation Source: CERS,

Site ID: 119183
Site Name: GENESEE SHELL
Violation Date: 03-16-2017
Citation: HSC 6.95 25508(a)(1) - California Health and Safety Code, Chapter 6.95, Section(s) 25508(a)(1)
Violation Description: Failure to annually review and electronically certify that the business plan is complete and accurate on or before the annual due date.
Violation Notes: Returned to compliance on 06/23/2017. Inspection Sequence ID:5609846
Violation Division: San Diego County Department of Env Health
Violation Program: HMRRP
Violation Source: CERS,

Site ID: 119183
Site Name: GENESEE SHELL
Violation Date: 03-19-2015
Citation: 23 CCR 16 2712(b) - California Code of Regulations, Title 23, Chapter 16, Section(s) 2712(b)
Violation Description: Failure to maintain records of repairs, lining, and upgrades on site, or off site if approved by the CUPA, for the life of the underground storage tank and/or failure to maintain written monitoring and maintenance records on site, or off site if approved by the CUPA, for a period of 3 years, 6 1/2 years for cathodic protection, and 5 years for written performance claims pertaining to release detection systems and calibration and maintenance records for such systems.

Map ID
Direction
Distance
Elevation

MAP FINDINGS

Site

Database(s)

EDR ID Number
EPA ID Number

HEALTH CENTER TEXACO (Continued)

U003789442

Violation Notes: Returned to compliance on 03/16/2016.
Violation Division: San Diego County Department of Env Health
Violation Program: UST
Violation Source: CERS,

Site ID: 119183
Site Name: GENESEE SHELL
Violation Date: 03-16-2016
Citation: 23 CCR 16 2637 - California Code of Regulations, Title 23, Chapter 16, Section(s) 2637
Violation Description: Failure to comply with one or more of the following: conduct secondary containment testing, within six months of installation and every 36 months thereafter, conducted in accordance with proper practices, protocols, or test methods.

Violation Notes: Returned to compliance on 03/18/2016. Inspection Sequence ID:5234103;Tank ID:22874,22875,22876;Violation Description:Failure to comply with one or more of the following: conduct secondary containment testing, within six months of installation and every 3 months thereafter, conducted in accordance with proper practices, protocols, or test methods. 23 CCR 2637

Violation Division: San Diego County Department of Env Health
Violation Program: UST
Violation Source: CERS,

Site ID: 119183
Site Name: GENESEE SHELL
Violation Date: 02-28-2013
Citation: 22 CCR 12 66262.34(f) - California Code of Regulations, Title 22, Chapter 12, Section(s) 66262.34(f)
Violation Description: Failure to properly label hazardous waste accumulation containers with the following requirements: "Hazardous Waste", name and address of the generator, physical and chemical characteristics of the Hazardous Waste, and starting accumulation date.

Violation Notes: Returned to compliance on 03/20/2013. Inspection Sequence ID:4087185
Violation Division: San Diego County Department of Env Health
Violation Program: HW
Violation Source: CERS,

Site ID: 119183
Site Name: GENESEE SHELL
Violation Date: 03-17-2020
Citation: 23 CCR 16 2636(f)(2) - California Code of Regulations, Title 23, Chapter 16, Section(s) 2636(f)(2)
Violation Description: Failure of the functional line leak detector (LLD) monitoring pressurized piping to meet one or more of the following requirements: Monitored at least hourly with the capability of detecting a release of 3.0 gallons per hour leak at 10 pounds per square inch and restrict or shut off the flow of product through the piping when a leak is detected.

Violation Notes: Returned to compliance on 04/08/2020. Inspection Sequence ID:6389123;Tank ID:22875;Violation Description:(TCR 9d) Failure of the line leak detector (LLD) monitoring pressurized piping to meet one or more of the following requirements: Monitored at least hourly. with the capability of detecting a release of 3.0 gallons per hour leak at 10 pounds per square inch and restrict or shut off the flow of product through the piping when a leak is detected. 23 CCR 2636(f)(2)

Violation Division: San Diego County Department of Env Health

Map ID
Direction
Distance
Elevation

MAP FINDINGS

Site

Database(s)

EDR ID Number
EPA ID Number

HEALTH CENTER TEXACO (Continued)

U003789442

Violation Program: UST
Violation Source: CERS,

Site ID: 119183
Site Name: GENESEE SHELL
Violation Date: 03-19-2019
Citation: HSC 6.75 25299.30-25299.34 - California Health and Safety Code, Chapter 6.75, Section(s) 25299.30-25299.34
Violation Description: Failure to submit and maintain complete and current Certification of Financial Responsibility or other mechanism of financial assurance.
Violation Notes: Returned to compliance on 08/22/2019. Inspection Sequence ID:6112778;Tank ID:22874,22875,22876;Violation Description:(TCR 11) Failure to submit and maintain complete and current Certification of Financial Responsibility or other mechanism of financial assurance.
Violation Division: San Diego County Department of Env Health
Violation Program: UST
Violation Source: CERS,

Site ID: 119183
Site Name: GENESEE SHELL
Violation Date: 03-16-2017
Citation: 23 CCR 16 2641(a) - California Code of Regulations, Title 23, Chapter 16, Section(s) 2641(a)
Violation Description: Failure to maintain secondarily contained piping to allow liquid to flow into the sump in the event of a leak (i.e., failure to remove test boot).
Violation Notes: Returned to compliance on 03/16/2017. Inspection Sequence ID:5609846;Tank ID:22874,22875;Violation Description:(RD) Failure to maintain secondarily contained piping to allow liquid in the event of a leak to drain into sump (i.e. failure to remove test boot, pipe swelling). 23 CCR 2630(d), 2641(a)
Violation Division: San Diego County Department of Env Health
Violation Program: UST
Violation Source: CERS,

Site ID: 119183
Site Name: GENESEE SHELL
Violation Date: 03-19-2015
Citation: 23 CCR 16 2712(b) - California Code of Regulations, Title 23, Chapter 16, Section(s) 2712(b)
Violation Description: Failure to maintain leak detection alarm logs and/or maintain records of appropriate follow-up actions
Violation Notes: Returned to compliance on 03/16/2016.
Violation Division: San Diego County Department of Env Health
Violation Program: UST
Violation Source: CERS,

Site ID: 119183
Site Name: GENESEE SHELL
Violation Date: 02-28-2013
Citation: 22 CCR 12 66262.34(d) - California Code of Regulations, Title 22, Chapter 12, Section(s) 66262.34(d)
Violation Description: Failure to dispose of hazardous waste within 180 days (or 270 if waste is transported over 200 miles) for the generator who generates less than 1000 kilogram per month, but more than 100 kilograms per month.
Violation Notes: Returned to compliance on 05/06/2013. Inspection Sequence ID:4087185

Map ID
Direction
Distance
Elevation

MAP FINDINGS

Site

Database(s)

EDR ID Number
EPA ID Number

HEALTH CENTER TEXACO (Continued)

U003789442

Violation Division: San Diego County Department of Env Health
Violation Program: HW
Violation Source: CERS,

Site ID: 119183
Site Name: GENESEE SHELL
Violation Date: 03-19-2019
Citation: HSC 6.95 25508(a)(1) - California Health and Safety Code, Chapter 6.95, Section(s) 25508(a)(1)
Violation Description: Failure to annually review and electronically certify that the business plan is complete and accurate on or before the annual due date.
Violation Notes: Returned to compliance on 08/22/2019. Inspection Sequence ID:6112778
Violation Division: San Diego County Department of Env Health
Violation Program: HMRRP
Violation Source: CERS,

Site ID: 119183
Site Name: GENESEE SHELL
Violation Date: 03-16-2017
Citation: 23 CCR 16 2662(c)(1)(B) - California Code of Regulations, Title 23, Chapter 16, Section(s) 2662(c)(1)(B)
Violation Description: Failure to install corrosion protection for USTs and/or failure of the field-installed cathodic protection system to meet the consensus standards.
Violation Notes: Returned to compliance on 04/11/2017. Inspection Sequence ID:5609846;Tank ID:22875;Violation Description:(RP) Failure to install corrosion protection for USTs and/or failure of the field-installed cathodic protection system to meet the consensus standards. 23 CCR 2635(a)(2)(A)
Violation Division: San Diego County Department of Env Health
Violation Program: UST
Violation Source: CERS,

Site ID: 119183
Site Name: GENESEE SHELL
Violation Date: 03-17-2020
Citation: 23 CCR 16 2712(b)(1)(F) - California Code of Regulations, Title 23, Chapter 16, Section(s) 2712(b)(1)(F)
Violation Description: "Failure to conduct secondary containment testing, or one or more of the following requirements: Perform the test of the secondary containment system upon installation, within six months of installation and every 36 months thereafter. Perform the test of a secondary containment component within 30 days of a repair or discontinuing vacuum, pressure or hydrostatic monitoring. Use a procedure that demonstrates the system works as well as at installation. Use applicable manufacturer guidelines, industry codes, engineering standard, or professional engineer approval. Performed by a certified service technician. Maintain records of secondary containment testing for 36 months."
Violation Notes: Returned to compliance on 04/30/2020. Inspection Sequence ID:6389123;Tank ID:22874,22875,22876;Violation Description:(TCR 9d) Failure to conduct secondary containment testing, or one or more of the following requirements: Perform the test of the secondary containment system upon installation, within six months of installation, and every 36 months thereafter. Perform the test of a secondary containment component within 30 days of a repair or

Map ID
Direction
Distance
Elevation

MAP FINDINGS

Site

Database(s)

EDR ID Number
EPA ID Number

HEALTH CENTER TEXACO (Continued)

U003789442

discontinuing vacuum, pressure or hydrostatic monitoring. Use a procedure that demonstrates the system works as well as at installation. Use applicable manufacturer guidelines, industry codes, engineering standard, or professional engineer approval. Performed by a certified service technician. Maintain records of secondary containment testing for 36 months. 23 CCR 2637(a)(c)(d), 2637(b-d), 2712(b)(1)(F)

Violation Division: San Diego County Department of Env Health
Violation Program: UST
Violation Source: CERS,

Site ID: 119183
Site Name: GENESEE SHELL
Violation Date: 03-16-2017
Citation: 23 CCR 16 2636(f)(1) - California Code of Regulations, Title 23, Chapter 16, Section(s) 2636(f)(1)

Violation Description: Failure of the leak detection equipment to have an audible and visual alarm as required.

Violation Notes: Returned to compliance on 04/14/2017. Inspection Sequence ID:5609846;Tank ID:22874,22875,22876;Violation Description:(RD) Failure of the leak detection equipment to have an audible and visual alarm as required. 23 CCR 2632, 2634, 2636, 2666

Violation Division: San Diego County Department of Env Health
Violation Program: UST
Violation Source: CERS,

Site ID: 119183
Site Name: GENESEE SHELL
Violation Date: 03-17-2020
Citation: HSC 6.75 25299.30-25299.34 - California Health and Safety Code, Chapter 6.75, Section(s) 25299.30-25299.34

Violation Description: Failure to submit and maintain complete and current Certification of Financial Responsibility or other mechanism of financial assurance.

Violation Notes: Returned to compliance on 02/11/2021. Inspection Sequence ID:6389123;Tank ID:22874,22875,22876;Violation Description:(TCR 11) Failure to submit and maintain complete and current Certification of Financial Responsibility or other mechanism of financial assurance. HSC 25292.2(a), 25299.30-34; 23 CCR 2711(a)(11), 2808.1, 2809-2809.2

Violation Division: San Diego County Department of Env Health
Violation Program: UST
Violation Source: CERS,

Site ID: 119183
Site Name: GENESEE SHELL
Violation Date: 02-28-2013
Citation: HSC 6.7 25299 - California Health and Safety Code, Chapter 6.7, Section(s) 25299

Violation Description: Failure to comply with one or more of the operating permit conditions.

Violation Notes: Returned to compliance on 05/14/2013. Inspection Sequence ID:4087185;Tank ID:22874,22875,22876;Violation Description:Failure to comply with one or more of the operating permit conditions. 23 CCR 16 2712; HSC 6.7 25299

Violation Division: San Diego County Department of Env Health
Violation Program: UST
Violation Source: CERS,

Site ID: 119183

Map ID
Direction
Distance
Elevation

MAP FINDINGS

Site

Database(s)

EDR ID Number
EPA ID Number

HEALTH CENTER TEXACO (Continued)

U003789442

Site Name: GENESEE SHELL
Violation Date: 03-21-2014
Citation: 23 CCR 16 2666(c) - California Code of Regulations, Title 23, Chapter 16, Section(s) 2666(c)
Violation Description: Failure of line leak detector to detect a leak and/or failure of audible and visual alarm.
Violation Notes: Returned to compliance on 04/01/2014.
Violation Division: San Diego County Department of Env Health
Violation Program: UST
Violation Source: CERS,

Site ID: 119183
Site Name: GENESEE SHELL
Violation Date: 02-28-2013
Citation: 22 CCR 12 66262.12 - California Code of Regulations, Title 22, Chapter 12, Section(s) 66262.12
Violation Description: Failure to obtain and/or maintain an Active EPA ID.
Violation Notes: Returned to compliance on 05/13/2013. Inspection Sequence ID:4087185
Violation Division: San Diego County Department of Env Health
Violation Program: HW
Violation Source: CERS,

Site ID: 119183
Site Name: GENESEE SHELL
Violation Date: 03-17-2020
Citation: 23 CCR 16 2637(f) - California Code of Regulations, Title 23, Chapter 16, Section(s) 2637(f)
Violation Description: Failure to submit a copy of the secondary containment test results on the Secondary Containment Testing report Form to the UPA within 30 days after the test.
Violation Notes: Returned to compliance on 04/30/2020. Inspection Sequence ID:6389123;Tank ID:22874,22876;Violation Description:Failure to submit a copy of the secondary containment test results on the "Secondary Containment Testing Report Form" to the CUPA within 30 days after the test. 23 CCR 2637(e-f)
Violation Division: San Diego County Department of Env Health
Violation Program: UST
Violation Source: CERS,

Site ID: 119183
Site Name: GENESEE SHELL
Violation Date: 02-28-2013
Citation: 23 CCR 16 2636(f)(1) - California Code of Regulations, Title 23, Chapter 16, Section(s) 2636(f)(1)
Violation Description: Failure of the double wall pressurized piping in the under dispenser containment to be continuously monitored by a method that either shuts down the flow of product to the dispenser or activates an audible/visual alarm when a leak is detected.
Violation Notes: Returned to compliance on 03/20/2013. Inspection Sequence ID:4087185;Tank ID:22874,22875,22876;Violation Description:Failure of the double wall pressurized piping in the under dispenser containment to be continuously monitored by a method that either shuts down the flow of product to the dispenser or activates an audible/visual alarm when a leak is detected. 23 CCR 16 2636(f)(1)
Violation Division: San Diego County Department of Env Health
Violation Program: UST
Violation Source: CERS,

Map ID
Direction
Distance
Elevation

MAP FINDINGS

Site

Database(s)

EDR ID Number
EPA ID Number

HEALTH CENTER TEXACO (Continued)

U003789442

Site ID: 119183
Site Name: GENESEE SHELL
Violation Date: 03-19-2015
Citation: 22 CCR 12 66262.12 - California Code of Regulations, Title 22, Chapter 12, Section(s) 66262.12
Violation Description: Failure to obtain and/or maintain an Active EPA ID.
Violation Notes: Returned to compliance on 03/16/2016.
Violation Division: San Diego County Department of Env Health
Violation Program: HW
Violation Source: CERS,

Site ID: 119183
Site Name: GENESEE SHELL
Violation Date: 03-21-2014
Citation: 23 CCR 16 2715(f) - California Code of Regulations, Title 23, Chapter 16, Section(s) 2715(f)
Violation Description: Failure to comply with one or more of the following: provide training to facility employee(s) responsible for proper operation and maintenance every 12 months and/or train new employee(s) who are responsible for proper operation and maintenance within 30-days of hire and/or to have at least one employee present during operating hours that has been trained in the proper operation and maintenance of the UST system.
Violation Notes: Returned to compliance on 03/27/2014.
Violation Division: San Diego County Department of Env Health
Violation Program: UST
Violation Source: CERS,

Site ID: 119183
Site Name: GENESEE SHELL
Violation Date: 02-28-2013
Citation: 23 CCR 16 2715(a) - California Code of Regulations, Title 23, Chapter 16, Section(s) 2715(a)
Violation Description: The owner/operator has failed to designate an UST operator or to inform the CUPA or any change in the designated UST operator(s) within 30 days after a change.
Violation Notes: Returned to compliance on 05/06/2013. Inspection Sequence ID:4087185;Tank ID:22874,22875,22876;Violation Description:The owner/operator has failed to designate an UST operator or to inform the CUPA or any change in the designated UST operator(s) within 30 days after a change. 23 CCR 16 2715(a)
Violation Division: San Diego County Department of Env Health
Violation Program: UST
Violation Source: CERS,

Site ID: 119183
Site Name: GENESEE SHELL
Violation Date: 03-19-2019
Citation: 23 CCR 16 2637.1(e) - California Code of Regulations, Title 23, Chapter 16, Section(s) 2637.1(e)
Violation Description: Failure to submit a copy of the spill containment test results on the Spill Container Testing Report Form to the UPA within 30 days after the test.
Violation Notes: Returned to compliance on 03/19/2019. Inspection Sequence ID:6112778;Tank ID:22874,22875,22876;Violation Description:Failure to submit a copy of the spill containment test results on the "Spill Container Testing Report Form" to the CUPA within 30 days after the

Map ID
Direction
Distance
Elevation

MAP FINDINGS

Site

Database(s)

EDR ID Number
EPA ID Number

HEALTH CENTER TEXACO (Continued)

U003789442

test. 23 CCR 2637.1(d), 2637.1(e)
Violation Division: San Diego County Department of Env Health
Violation Program: UST
Violation Source: CERS,

Site ID: 119183
Site Name: GENESEE SHELL
Violation Date: 03-19-2019
Citation: 23 CCR 16 2641(a) - California Code of Regulations, Title 23, Chapter 16, Section(s) 2641(a)
Violation Description: Failure of leak detection equipment to be located such that equipment is capable of detecting a leak at the earliest possible opportunity.
Violation Notes: Returned to compliance on 03/19/2019. Inspection Sequence ID:6112778;Tank ID:22874,22876;Violation Description:(TCR 9d) Failure of leak detection equipment to be located such that equipment is capable of detecting a leak at the earliest possible opportunity. 23 CCR 2630(d), 2641(a)

Violation Division: San Diego County Department of Env Health
Violation Program: UST
Violation Source: CERS,

Site ID: 119183
Site Name: GENESEE SHELL
Violation Date: 02-28-2013
Citation: 23 CCR 16 2665 - California Code of Regulations, Title 23, Chapter 16, Section(s) 2665
Violation Description: Failure of the overfill prevention system to meet one of the following requirements: 1. Alert the transfer operator when the tank is 90 percent full by restricting the flow into the tank or triggering an audible and visual alarm; or 2. Restrict delivery of flow to the tank at least 30 minutes before the tank overfills, provided the restriction occurs when the tank is filled to no more than 95 percent of capacity; and activate an audible alarm at least five minutes before the tank overfills; or 3. Provide positive shut-off of flow to the tank when the tank is filled to no more than 95 percent of capacity; or 4. Provide positive shut-off of flow to the tank so that none of the fittings located on the top of the tank are exposed to product due to overfilling.
Violation Notes: Returned to compliance on 03/20/2013. Inspection Sequence ID:4087185;Tank ID:22874,22875,22876;Violation Description:Failure of the overfill prevention system to meet one of the following requirements: 1. Alert the transfer operator when the tank is 90 percent full by restricting the flow into the tank or triggering an audible and visual alarm; or 2. Restrict delivery of flow to the tank at least 30 minutes before the tank overfills, provided the restriction occurs when the tank is filled to no more than 95 percent of capacity; and activate an audible alarm at least five minutes before the tank overfills; or 3. Provide positive shut-off of flow to the tank when the tank is filled to no more than 95 percent of capacity; or 4. Provide positive shut-off of flow to the tank so that none of the fittings located on the top of the tank are exposed to product due to overfilling. 23 CCR 16 2635(b)(2), 2665

Violation Division: San Diego County Department of Env Health
Violation Program: UST
Violation Source: CERS,

Site ID: 119183

Map ID
Direction
Distance
Elevation

MAP FINDINGS

Site

Database(s)

EDR ID Number
EPA ID Number

HEALTH CENTER TEXACO (Continued)

U003789442

Site Name: GENESEE SHELL
Violation Date: 03-19-2015
Citation: 23 CCR 16 2641(a) - California Code of Regulations, Title 23, Chapter 16, Section(s) 2641(a)
Violation Description: Failure of sensor to be located in the proper position/location.
Violation Notes: Returned to compliance on 03/19/2015.
Violation Division: San Diego County Department of Env Health
Violation Program: UST
Violation Source: CERS,

Evaluation:
Eval General Type: Compliance Evaluation Inspection
Eval Date: 02-28-2013
Violations Found: No
Eval Type: Routine done by local agency
Eval Notes: Inspector: Herrera Zoraida Inspection ID:4087185
Eval Division: San Diego County Department of Env Health
Eval Program: HMRRP
Eval Source: CERS,

Eval General Type: Compliance Evaluation Inspection
Eval Date: 02-28-2013
Violations Found: Yes
Eval Type: Routine done by local agency
Eval Notes: Inspector: Herrera Zoraida Inspection ID:4087185
Eval Division: San Diego County Department of Env Health
Eval Program: HW
Eval Source: CERS,

Eval General Type: Compliance Evaluation Inspection
Eval Date: 02-28-2013
Violations Found: Yes
Eval Type: Routine done by local agency
Eval Notes: Inspector: Herrera Zoraida Inspection ID:4087185
Eval Division: San Diego County Department of Env Health
Eval Program: UST
Eval Source: CERS,

Eval General Type: Compliance Evaluation Inspection
Eval Date: 03-16-2016
Violations Found: No
Eval Type: Routine done by local agency
Eval Notes: Inspector: Fernandez Juan Inspection ID:5234103
Eval Division: San Diego County Department of Env Health
Eval Program: HW
Eval Source: CERS,

Eval General Type: Compliance Evaluation Inspection
Eval Date: 03-16-2018
Violations Found: No
Eval Type: Routine done by local agency
Eval Notes: Inspector: LaPel Daniel Inspection ID:5852280
Eval Division: San Diego County Department of Env Health
Eval Program: HW
Eval Source: CERS,

Eval General Type: Compliance Evaluation Inspection

Map ID
Direction
Distance
Elevation

MAP FINDINGS

Site

Database(s)

EDR ID Number
EPA ID Number

HEALTH CENTER TEXACO (Continued)

U003789442

Eval Date: 03-19-2015
Violations Found: No
Eval Type: Routine done by local agency
Eval Notes: Inspector: Garchitorena Bobby Inspection ID:5161007
Eval Division: San Diego County Department of Env Health
Eval Program: HMRRP
Eval Source: CERS,

Eval General Type: Compliance Evaluation Inspection
Eval Date: 03-19-2015
Violations Found: Yes
Eval Type: Routine done by local agency
Eval Notes: Inspector: Garchitorena Bobby Inspection ID:5161007
Eval Division: San Diego County Department of Env Health
Eval Program: HW
Eval Source: CERS,

Eval General Type: Compliance Evaluation Inspection
Eval Date: 03-19-2019
Violations Found: Yes
Eval Type: Routine done by local agency
Eval Notes: Inspector: LaPel Daniel Inspection ID:6112778
Eval Division: San Diego County Department of Env Health
Eval Program: HMRRP
Eval Source: CERS,

Eval General Type: Compliance Evaluation Inspection
Eval Date: 03-21-2014
Violations Found: No
Eval Type: Routine done by local agency
Eval Notes: Inspector: Garchitorena Bobby Inspection ID:4833268
Eval Division: San Diego County Department of Env Health
Eval Program: HMRRP
Eval Source: CERS,

Eval General Type: Compliance Evaluation Inspection
Eval Date: 03-21-2014
Violations Found: Yes
Eval Type: Routine done by local agency
Eval Notes: Inspector: Garchitorena Bobby Inspection ID:4833268
Eval Division: San Diego County Department of Env Health
Eval Program: UST
Eval Source: CERS,

Eval General Type: Compliance Evaluation Inspection
Eval Date: 03-16-2016
Violations Found: Yes
Eval Type: Routine done by local agency
Eval Notes: Inspector: Fernandez Juan Inspection ID:5234103
Eval Division: San Diego County Department of Env Health
Eval Program: UST
Eval Source: CERS,

Eval General Type: Compliance Evaluation Inspection
Eval Date: 03-16-2017
Violations Found: No
Eval Type: Routine done by local agency

Map ID
Direction
Distance
Elevation

MAP FINDINGS

Site

Database(s)

EDR ID Number
EPA ID Number

HEALTH CENTER TEXACO (Continued)

U003789442

Eval Notes: Inspector: Fernandez Juan Inspection ID:5609846
Eval Division: San Diego County Department of Env Health
Eval Program: HW
Eval Source: CERS,

Eval General Type: Compliance Evaluation Inspection
Eval Date: 03-16-2018
Violations Found: No
Eval Type: Routine done by local agency
Eval Notes: Inspector: LaPel Daniel Inspection ID:5852280
Eval Division: San Diego County Department of Env Health
Eval Program: UST
Eval Source: CERS,

Eval General Type: Compliance Evaluation Inspection
Eval Date: 03-19-2019
Violations Found: Yes
Eval Type: Routine done by local agency
Eval Notes: Inspector: LaPel Daniel Inspection ID:6112778
Eval Division: San Diego County Department of Env Health
Eval Program: UST
Eval Source: CERS,

Eval General Type: Compliance Evaluation Inspection
Eval Date: 03-21-2014
Violations Found: No
Eval Type: Routine done by local agency
Eval Notes: Inspector: Garchitorena Bobby Inspection ID:4833268
Eval Division: San Diego County Department of Env Health
Eval Program: HW
Eval Source: CERS,

Eval General Type: Compliance Evaluation Inspection
Eval Date: 03-16-2016
Violations Found: No
Eval Type: Routine done by local agency
Eval Notes: Inspector: Fernandez Juan Inspection ID:5234103
Eval Division: San Diego County Department of Env Health
Eval Program: HMRRP
Eval Source: CERS,

Eval General Type: Compliance Evaluation Inspection
Eval Date: 03-16-2018
Violations Found: No
Eval Type: Routine done by local agency
Eval Notes: Inspector: LaPel Daniel Inspection ID:5852280
Eval Division: San Diego County Department of Env Health
Eval Program: HMRRP
Eval Source: CERS,

Eval General Type: Compliance Evaluation Inspection
Eval Date: 03-17-2020
Violations Found: Yes
Eval Type: Routine done by local agency
Eval Notes: Inspector: Fernandez Juan Inspection ID:6389123
Eval Division: San Diego County Department of Env Health
Eval Program: UST

Map ID
Direction
Distance
Elevation

MAP FINDINGS

Site

Database(s)

EDR ID Number
EPA ID Number

HEALTH CENTER TEXACO (Continued)

U003789442

Eval Source: CERS,

Eval General Type: Compliance Evaluation Inspection
Eval Date: 03-16-2017
Violations Found: Yes
Eval Type: Routine done by local agency
Eval Notes: Inspector: Fernandez Juan Inspection ID:5609846
Eval Division: San Diego County Department of Env Health
Eval Program: HMRRP
Eval Source: CERS,

Eval General Type: Compliance Evaluation Inspection
Eval Date: 03-16-2017
Violations Found: Yes
Eval Type: Routine done by local agency
Eval Notes: Inspector: Fernandez Juan Inspection ID:5609846
Eval Division: San Diego County Department of Env Health
Eval Program: UST
Eval Source: CERS,

Eval General Type: Compliance Evaluation Inspection
Eval Date: 03-19-2015
Violations Found: Yes
Eval Type: Routine done by local agency
Eval Notes: Inspector: Garchitorena Bobby Inspection ID:5161007
Eval Division: San Diego County Department of Env Health
Eval Program: UST
Eval Source: CERS,

Eval General Type: Compliance Evaluation Inspection
Eval Date: 03-19-2019
Violations Found: No
Eval Type: Routine done by local agency
Eval Notes: Inspector: LaPel Daniel Inspection ID:6112778
Eval Division: San Diego County Department of Env Health
Eval Program: HW
Eval Source: CERS,

Eval General Type: Other/Unknown
Eval Date: 03-26-2021
Violations Found: No
Eval Type: Other, not routine, done by local agency
Eval Notes: "No On-site Inspection" Inspector: Fernandez Juan Inspection ID:6623329
Eval Division: San Diego County Department of Env Health
Eval Program: UST
Eval Source: CERS,

Enforcement Action:
Site ID: 119183
Site Name: GENESEE SHELL
Site Address: 2777 HEALTH CENTER DR
Site City: SAN DIEGO
Site Zip: 92123
Enf Action Date: 10-15-2013
Enf Action Type: Notice of Violation (Unified Program)
Enf Action Description: Notice of Violation Issued by the Inspector at the Time of Inspection

Map ID
Direction
Distance
Elevation

MAP FINDINGS

Site

Database(s)

EDR ID Number
EPA ID Number

HEALTH CENTER TEXACO (Continued)

U003789442

Enf Action Notes: Not reported
Enf Action Division: San Diego County Department of Env Health
Enf Action Program: UNSPEC
Enf Action Source: CERS,

Coordinates:
Site ID: 119183
Facility Name: GENESEE SHELL
Env Int Type Code: HWG
Program ID: 10390675
Coord Name: Not reported
Ref Point Type Desc: Center of a facility or station.,
Latitude: 32.793040
Longitude: -117.156520

Affiliation:
Affiliation Type Desc: CUPA District
Entity Name: San Diego County Env Health Qlty
Entity Title: Not reported
Affiliation Address: PO Box 129261
Affiliation City: San Diego
Affiliation State: CA
Affiliation Country: Not reported
Affiliation Zip: 92112-9261
Affiliation Phone: (858) 505-6880,

Affiliation Type Desc: Legal Owner
Entity Name: GENESEE SHELL INC
Entity Title: Not reported
Affiliation Address: 2777 HEALTH CENTER DR
Affiliation City: SAN DIEGO
Affiliation State: CA
Affiliation Country: United States
Affiliation Zip: 92123
Affiliation Phone: (619) 307-9280,

Affiliation Type Desc: Operator
Entity Name: GENESEE SHELL INC
Entity Title: Not reported
Affiliation Address: Not reported
Affiliation City: Not reported
Affiliation State: Not reported
Affiliation Country: Not reported
Affiliation Zip: Not reported
Affiliation Phone: (619) 307-9280,

Affiliation Type Desc: UST Permit Applicant
Entity Name: Steven S. Georges
Entity Title: Manager
Affiliation Address: Not reported
Affiliation City: Not reported
Affiliation State: Not reported
Affiliation Country: Not reported
Affiliation Zip: Not reported
Affiliation Phone: (858) 279-3673,

Map ID
Direction
Distance
Elevation

MAP FINDINGS

Site

Database(s)

EDR ID Number
EPA ID Number

HEALTH CENTER TEXACO (Continued)

U003789442

Affiliation Type Desc: UST Property Owner Name
Entity Name: KANO GAS LLC
Entity Title: Not reported
Affiliation Address: 2777 HEALTH CENTER DR
Affiliation City: SAN DIEGO
Affiliation State: CA
Affiliation Country: United States
Affiliation Zip: 92123
Affiliation Phone: (619) 307-9280,

Affiliation Type Desc: Environmental Contact
Entity Name: STEVE S. GEORGES
Entity Title: Not reported
Affiliation Address: 2777 HEALTH CENTER DR
Affiliation City: SAN DIEGO
Affiliation State: CA
Affiliation Country: Not reported
Affiliation Zip: 92123
Affiliation Phone: ,

Affiliation Type Desc: Property Owner
Entity Name: KANO GAS LLC.
Entity Title: Not reported
Affiliation Address: 2777 HEALTH CENTER DR
Affiliation City: SAN DIEGO
Affiliation State: CA
Affiliation Country: United States
Affiliation Zip: 92123
Affiliation Phone: (619) 307-9280,

Affiliation Type Desc: UST Tank Operator
Entity Name: GENESEE SHELL INC
Entity Title: Not reported
Affiliation Address: 2777 Health Center Dr
Affiliation City: San Diego
Affiliation State: CA
Affiliation Country: United States
Affiliation Zip: 92123
Affiliation Phone: (619) 792-7902,

Affiliation Type Desc: UST Tank Owner
Entity Name: GENESEE SHELL INC
Entity Title: Not reported
Affiliation Address: 2777 HEALTH CENTER DR
Affiliation City: SAN DIEGO
Affiliation State: CA
Affiliation Country: United States
Affiliation Zip: 92123
Affiliation Phone: (619) 307-9280,

Affiliation Type Desc: Facility Mailing Address
Entity Name: Mailing Address
Entity Title: Not reported
Affiliation Address: 2777 HEALTH CENTER DR
Affiliation City: SAN DIEGO
Affiliation State: CA
Affiliation Country: Not reported

Map ID
Direction
Distance
Elevation

MAP FINDINGS

Site

Database(s)

EDR ID Number
EPA ID Number

HEALTH CENTER TEXACO (Continued)

U003789442

Affiliation Zip: 92123
Affiliation Phone: ,

Affiliation Type Desc: Parent Corporation
Entity Name: GENESEE VALERO
Entity Title: Not reported
Affiliation Address: Not reported
Affiliation City: Not reported
Affiliation State: Not reported
Affiliation Country: Not reported
Affiliation Zip: Not reported
Affiliation Phone: ,

O80
WNW
1/4-1/2
0.358 mi.
1889 ft.

Relative:
Lower

Actual:
379 ft.

FROMERLY UNOCAL STATION
7510 MESA COLLEGE DR
SAN DIEGO, CA 92111

Site 1 of 4 in cluster O

CA LUST S102430483
CA SAN DIEGO CO. SAM N/A
CA San Diego Co. HMMD
CA Cortese
CA HIST CORTESE
CA SAN DIEGO CO LOP
CA CERS

LUST:
Name: WINDSOR FINANCIAL
Address: 7510 MESA COLLEGE DR
City,State,Zip: SAN DIEGO, CA 921115000
Lead Agency: SAN DIEGO COUNTY LOP
Case Type: LUST Cleanup Site
Geo Track: http://geotracker.waterboards.ca.gov/profile_report.asp?global_id=T0607303154
Global Id: T0607303154
Latitude: 32.8013766
Longitude: -117.1593036
Status: Completed - Case Closed
Status Date: 06/06/1988
Case Worker: Not reported
RB Case Number: 9UT912
Local Agency: Not reported
File Location: Local Agency
Local Case Number: H26455-001
Potential Media Affect: Soil
Potential Contaminants of Concern: Gasoline
Site History: Not reported

LUST:
Global Id: T0607303154
Action Type: Other
Date: 02/06/1988
Action: Leak Discovery

Global Id: T0607303154
Action Type: Other
Date: 02/06/1988
Action: Leak Reported

Global Id: T0607303154
Action Type: Other
Date: 02/06/1988
Action: Leak Began

Map ID
Direction
Distance
Elevation

MAP FINDINGS

Site

Database(s)

EDR ID Number
EPA ID Number

FORMERLY UNOCAL STATION (Continued)

S102430483

Global Id: T0607303154
Action Type: Other
Date: 02/06/1988
Action: Leak Stopped

LUST:

Global Id: T0607303154
Status: Open - Case Begin Date
Status Date: 02/06/1988

Global Id: T0607303154
Status: Completed - Case Closed
Status Date: 06/06/1988

LUST REG 9:

Region: 9
Status: Case Closed
Case Number: 9UT912
Local Case: H26455-001
Substance: Gasoline
Qty Leaked: Not reported
Abate Method: Not reported
Local Agency: San Diego
How Found: Other Means
How Stopped: Other Means
Source: Unknown
Cause: Unknown
Lead Agency: Local Agency
Case Type: Soil only
Date Found: 02/12/1988
Date Stopped: 02/06/1988
Confirm Date: 02/06/1988
Submit Workplan: Not reported
Prelim Assess: 02/12/1988
Desc Pollution: Not reported
Remed Plan: / /
Remed Action: Not reported
Began Monitor: Not reported
Release Date: 02/12/1988
Enforce Date: Not reported
Closed Date: 7/22/88
Enforce Type: Not reported
Pilot Program: LOP
Basin Number: 907.11
GW Depth: Not reported
Beneficial Use: Not reported
NPDES Number: Not reported
Priority: Low priority. Priority ranking can change over time.
File Dispn: File discarded, case closed
Interim Remedial Actions: No
Cleanup and Abatement order Number: Not reported
Waste Discharge Requirement Number: Not reported

SAN DIEGO CO. SAM:

Name: WINDSOR FINANCIAL

Map ID
Direction
Distance
Elevation

MAP FINDINGS

Site

Database(s)

EDR ID Number
EPA ID Number

FORMERLY UNOCAL STATION (Continued)

S102430483

Address: 7510 MESA COLLEGE DR
City,State,Zip: SAN DIEGO, CA 921115000
Case Number: H26455-001
Agency: DEH Site Assessment & Mitigation
Funding: LOP - State Fund
Facility Type: Soils Only
Facility Status: Closed Case
Date: 6/6/1988
Date Began: 2/6/1988

HMMD SAN DIEGO:

Name: WINDSOR FINANCIAL
Address: 7510 MESA COLLEGE DR
City,State,Zip: SAN DIEGO, CA 92111
Permit Number: 126455
Business Type: Not reported
EPA Id Number: Not reported
APN: 427-480-12-00
Last HMMD Inspection: 10/25/1999
Facility Telephone: Not reported
Permit Status: INAC
Permit Expiration: Not reported
Date Last Updated: 11/02/2012
Facility Owner: WINDSOR FINANCIAL
Facility Mailing Address: 16255 VENTURA BL
Facility Mailing City: ENCINO
Facility Mailing State: CA
Facility Mailing Zip: 91316-
UST Owner: Not reported
Handle Regulated Hazmat: Not reported
Own Or Operate UST: Not reported
Subject To APSA: Not reported
Generate Haz Waste: Not reported
Treat Haz Waste: Not reported
Generate Medical Waste: Not reported

CORTESE:

Name: WINDSOR FINANCIAL
Address: 7510 MESA COLLEGE DR
City,State,Zip: SAN DIEGO, CA 921115000
Region: CORTESE
Envirostor Id: Not reported
Global ID: T0607303154
Site/Facility Type: LUST CLEANUP SITE
Cleanup Status: COMPLETED - CASE CLOSED
Status Date: Not reported
Site Code: Not reported
Latitude: Not reported
Longitude: Not reported
Owner: Not reported
Enf Type: Not reported
Swat R: Not reported
Flag: active
Order No: Not reported
Waste Discharge System No: Not reported
Effective Date: Not reported

Map ID
Direction
Distance
Elevation

MAP FINDINGS

Site

Database(s)

EDR ID Number
EPA ID Number

FORMERLY UNOCAL STATION (Continued)

S102430483

Region 2: Not reported
WID Id: Not reported
Solid Waste Id No: Not reported
Waste Management Uit Name: Not reported
File Name: Active Open

HIST CORTESE:

edr_fname: FORMERLY UNOCAL STATION
edr_fadd1: 7510 MESA COLLEGE
City,State,Zip: SAN DIEGO, CA 91435
Region: CORTESE
Facility County Code: 37
Reg By: LTNKA
Reg Id: 9UT912

SAN DIEGO CO LOP:

Name: WINDSOR FINANCIAL
Address: 7510 MESA COLLEGE DR
City,State,Zip: SAN DIEGO, CA 92111
Record ID: DEH1988-LSAM-H26455-001
Record Status: Completed
Opened Date: 02/06/1988
Parcel Number: 427-480-12-00
Case Type: LOP - Local Oversight Program
Historical Name: WINDSOR FINANCIAL
SWRCB Global ID: T0607303154
Funding: S - LOP State Fund
Lead Agency: DEH/SAM
Lead Agency Date: 02/06/1988
Census Tract: 85.10
Community: San Diego
Jurisdiction: SAN DIEGO
Watershed Basin Number: 906.5
Water Purveyor: SAN DIEGO
Fire Agency: SAN DIEGO
Latitude: 32.8015999
Longitude: -117.1591525
X MapCoord: 6282299.886
Y MapCoord: 1872672.986

CERS:

Name: WINDSOR FINANCIAL
Address: 7510 MESA COLLEGE DR
City,State,Zip: SAN DIEGO, CA 921115000
Site ID: 232953
CERS ID: T0607303154
CERS Description: Leaking Underground Storage Tank Cleanup Site

Map ID
Direction
Distance
Elevation

MAP FINDINGS

Site

Database(s)

EDR ID Number
EPA ID Number

P81
NNW
1/4-1/2
0.375 mi.
1980 ft.

PACIFIC BELL SNDGCA03/M2151
7847 LINDA VISTA RD
SAN DIEGO, CA 92111

CA SAN DIEGO CO. SAM
CA SWEEPS UST
CA Cortese

U003789191
N/A

Site 1 of 2 in cluster P

Relative:
Higher

SAN DIEGO CO. SAM:

Actual:
424 ft.

Name: PACIFIC BELL SNDGCA03/M2151
Address: 7847 LINDA VISTA RD
City,State,Zip: SAN DIEGO, CA 921115104
Case Number: H05055-001
Agency: DEH Site Assessment & Mitigation
Funding: XV
Facility Type: Soils Only
Facility Status: Closed Case
Date: 6/1/2009
Date Began: 5/13/1993

Name: PACIFIC BELL SNDGCA03/M2151
Address: 7847 LINDA VISTA RD
City,State,Zip: SAN DIEGO, CA 921115104
Case Number: H05055-002
Agency: DEH Site Assessment & Mitigation
Funding: LOP - State Fund
Facility Type: Drinking Water Aquifer Impacted
Facility Status: Closed Case
Date: 12/1/2009
Date Began: 9/9/1993

SWEEPS UST:

Name: PACIFIC BELL SNDGCA03/M2151
Address: 7847 LINDA VISTA RD
City: SAN DIEGO
Status: Active
Comp Number: 5055
Number: 9
Board Of Equalization: 44-001027
Referral Date: Not reported
Action Date: 06-26-92
Created Date: 02-29-88
Owner Tank Id: Not reported
SWRCB Tank Id: 37-000-005055-000001
Tank Status: A
Capacity: 10000
Active Date: Not reported
Tank Use: M.V. FUEL
STG: P
Content: OTHER
Number Of Tanks: 3

Name: PACIFIC BELL SNDGCA03/M2151
Address: 7847 LINDA VISTA RD
City: SAN DIEGO
Status: Active
Comp Number: 5055
Number: 9
Board Of Equalization: 44-001027
Referral Date: Not reported
Action Date: 06-26-92

Map ID
Direction
Distance
Elevation

MAP FINDINGS

Site

Database(s)

EDR ID Number
EPA ID Number

PACIFIC BELL SNDGCA03/M2151 (Continued)

U003789191

Created Date: 02-29-88
Owner Tank Id: Not reported
SWRCB Tank Id: 37-000-005055-000002
Tank Status: A
Capacity: 5000
Active Date: Not reported
Tank Use: M.V. FUEL
STG: P
Content: OTHER
Number Of Tanks: Not reported

Name: PACIFIC BELL SNDGCA03/M2151
Address: 7847 LINDA VISTA RD
City: SAN DIEGO
Status: Active
Comp Number: 5055
Number: 9
Board Of Equalization: 44-001027
Referral Date: Not reported
Action Date: 06-26-92
Created Date: 02-29-88
Owner Tank Id: Not reported
SWRCB Tank Id: 37-000-005055-000003
Tank Status: A
Capacity: 500
Active Date: Not reported
Tank Use: M.V. FUEL
STG: P
Content: OTHER
Number Of Tanks: Not reported

CORTESE:

Name: PACIFIC BELL SNDGCA03/M2151
Address: 7847 LINDA VISTA RD
City,State,Zip: SAN DIEGO, CA 921115104
Region: CORTESE
Envirostor Id: Not reported
Global ID: T0607301312
Site/Facility Type: LUST CLEANUP SITE
Cleanup Status: COMPLETED - CASE CLOSED
Status Date: Not reported
Site Code: Not reported
Latitude: Not reported
Longitude: Not reported
Owner: Not reported
Enf Type: Not reported
Swat R: Not reported
Flag: active
Order No: Not reported
Waste Discharge System No: Not reported
Effective Date: Not reported
Region 2: Not reported
WID Id: Not reported
Solid Waste Id No: Not reported
Waste Management Uit Name: Not reported
File Name: Active Open

Map ID
 Direction
 Distance
 Elevation

MAP FINDINGS

Site

Database(s)

EDR ID Number
 EPA ID Number

P82
NNW
1/4-1/2
0.375 mi.
1980 ft.

Relative:
Higher

Actual:
424 ft.

PACIFIC BELL
7847 LINDA VISTA ROAD
SAN DIEGO, CA 92111

Site 2 of 2 in cluster P

RCRA-SQG **1000250470**
CA LUST **CAT080030067**
CA CPS-SLIC
CA San Diego Co. HMMD
CA CERS HAZ WASTE
CA CERS TANKS
FINDS
ECHO
CA HIST CORTESE
CA SAN DIEGO CO LOP
CA CERS

RCRA-SQG:

Date Form Received by Agency:	20060106
Handler Name:	PACIFIC BELL
Handler Address:	7847 LINDA VISTA
Handler City,State,Zip:	SAN DIEGO, CA 92111
EPA ID:	CAT080030067
Contact Name:	JAMES A CRANMER
Contact Address:	Not reported
Contact City,State,Zip:	Not reported
Contact Telephone:	214-464-1805
Contact Fax:	Not reported
Contact Email:	JC3746@ATT.COM
Contact Title:	Not reported
EPA Region:	09
Land Type:	Private
Federal Waste Generator Description:	Small Quantity Generator
Non-Notifier:	Not reported
Biennial Report Cycle:	Not reported
Accessibility:	Not reported
Active Site Indicator:	Handler Activities
State District Owner:	Not reported
State District:	Not reported
Mailing Address:	308 S. AKARD STREET, ROOM 900
Mailing City,State,Zip:	DALLAS, TX 75202-5399
Owner Name:	PACIFIC BELL
Owner Type:	Private
Operator Name:	PACIFIC BELL
Operator Type:	Private
Short-Term Generator Activity:	No
Importer Activity:	No
Mixed Waste Generator:	No
Transporter Activity:	No
Transfer Facility Activity:	No
Recycler Activity with Storage:	No
Small Quantity On-Site Burner Exemption:	No
Smelting Melting and Refining Furnace Exemption:	No
Underground Injection Control:	No
Off-Site Waste Receipt:	No
Universal Waste Indicator:	No
Universal Waste Destination Facility:	No
Federal Universal Waste:	No
Active Site Fed-Reg Treatment Storage and Disposal Facility:	Not reported
Active Site Converter Treatment storage and Disposal Facility:	Not reported
Active Site State-Reg Treatment Storage and Disposal Facility:	Not reported
Active Site State-Reg Handler:	---
Federal Facility Indicator:	Not reported
Hazardous Secondary Material Indicator:	N

Map ID
Direction
Distance
Elevation

MAP FINDINGS

Site

Database(s)

EDR ID Number
EPA ID Number

PACIFIC BELL (Continued)

1000250470

Sub-Part K Indicator:	Not reported
Commercial TSD Indicator:	No
Treatment Storage and Disposal Type:	Not reported
2018 GPRA Permit Baseline:	Not on the Baseline
2018 GPRA Renewals Baseline:	Not on the Baseline
Permit Renewals Workload Universe:	Not reported
Permit Workload Universe:	Not reported
Permit Progress Universe:	Not reported
Post-Closure Workload Universe:	Not reported
Closure Workload Universe:	Not reported
202 GPRA Corrective Action Baseline:	No
Corrective Action Workload Universe:	No
Subject to Corrective Action Universe:	No
Non-TSDs Where RCRA CA has Been Imposed Universe:	No
TSDs Potentially Subject to CA Under 3004 (u)/(v) Universe:	No
TSDs Only Subject to CA under Discretionary Auth Universe:	No
Corrective Action Priority Ranking:	No NCAPS ranking
Environmental Control Indicator:	No
Institutional Control Indicator:	No
Human Exposure Controls Indicator:	N/A
Groundwater Controls Indicator:	N/A
Operating TSD Universe:	Not reported
Full Enforcement Universe:	Not reported
Significant Non-Complier Universe:	No
Unaddressed Significant Non-Complier Universe:	No
Addressed Significant Non-Complier Universe:	No
Significant Non-Complier With a Compliance Schedule Universe:	No
Financial Assurance Required:	Not reported
Handler Date of Last Change:	20070305
Recognized Trader-Importer:	No
Recognized Trader-Exporter:	No
Importer of Spent Lead Acid Batteries:	No
Exporter of Spent Lead Acid Batteries:	No
Recycler Activity Without Storage:	No
Manifest Broker:	No
Sub-Part P Indicator:	No

Biennial: List of Years

Year: 2005

[Click Here for Biennial Reporting System Data:](#)

Hazardous Waste Summary:

Waste Code: D008
Waste Description: LEAD

Handler - Owner Operator:

Owner/Operator Indicator:	Owner
Owner/Operator Name:	PACIFIC TELEPHONE COMPANY
Legal Status:	Private
Date Became Current:	Not reported
Date Ended Current:	Not reported
Owner/Operator Address:	NOT REQUIRED
Owner/Operator City,State,Zip:	NOT REQUIRED, ME 99999
Owner/Operator Telephone:	415-555-1212
Owner/Operator Telephone Ext:	Not reported

Map ID
Direction
Distance
Elevation

MAP FINDINGS

Site

Database(s)

EDR ID Number
EPA ID Number

PACIFIC BELL (Continued)

1000250470

Owner/Operator Fax: Not reported
Owner/Operator Email: Not reported

Owner/Operator Indicator: Owner
Owner/Operator Name: PACIFIC BELL
Legal Status: Private
Date Became Current: 19820720
Date Ended Current: Not reported
Owner/Operator Address: 308 S. AKARD STREET, ROOM 900
Owner/Operator City,State,Zip: DALLAS, TX 75202-5399
Owner/Operator Telephone: Not reported
Owner/Operator Telephone Ext: Not reported
Owner/Operator Fax: Not reported
Owner/Operator Email: Not reported

Owner/Operator Indicator: Owner
Owner/Operator Name: PACIFIC BELL
Legal Status: Private
Date Became Current: 19820720
Date Ended Current: Not reported
Owner/Operator Address: 308 S. AKARD STREET, ROOM 900
Owner/Operator City,State,Zip: DALLAS, TX 75202-5399
Owner/Operator Telephone: Not reported
Owner/Operator Telephone Ext: Not reported
Owner/Operator Fax: Not reported
Owner/Operator Email: Not reported

Owner/Operator Indicator: Operator
Owner/Operator Name: PACIFIC BELL
Legal Status: Private
Date Became Current: 19820720
Date Ended Current: Not reported
Owner/Operator Address: Not reported
Owner/Operator City,State,Zip: Not reported
Owner/Operator Telephone: Not reported
Owner/Operator Telephone Ext: Not reported
Owner/Operator Fax: Not reported
Owner/Operator Email: Not reported

Owner/Operator Indicator: Operator
Owner/Operator Name: PACIFIC BELL
Legal Status: Private
Date Became Current: 19820720
Date Ended Current: Not reported
Owner/Operator Address: Not reported
Owner/Operator City,State,Zip: Not reported
Owner/Operator Telephone: Not reported
Owner/Operator Telephone Ext: Not reported
Owner/Operator Fax: Not reported
Owner/Operator Email: Not reported

Historic Generators:

Receive Date: 20060106
Handler Name: PACIFIC BELL
Federal Waste Generator Description: Small Quantity Generator
State District Owner: Not reported
Large Quantity Handler of Universal Waste: No

Map ID
Direction
Distance
Elevation

MAP FINDINGS

Site

Database(s)

EDR ID Number
EPA ID Number

PACIFIC BELL (Continued)

1000250470

Recognized Trader Importer: No
Recognized Trader Exporter: No
Spent Lead Acid Battery Importer: No
Spent Lead Acid Battery Exporter: No
Current Record: Yes
Non Storage Recycler Activity: Not reported
Electronic Manifest Broker: Not reported

Receive Date: 19810219
Handler Name: PACIFIC BELL
Federal Waste Generator Description: Large Quantity Generator
State District Owner: CA
Large Quantity Handler of Universal Waste: No
Recognized Trader Importer: No
Recognized Trader Exporter: No
Spent Lead Acid Battery Importer: No
Spent Lead Acid Battery Exporter: No
Current Record: No
Non Storage Recycler Activity: Not reported
Electronic Manifest Broker: Not reported

Receive Date: 20060106
Handler Name: PACIFIC BELL
Federal Waste Generator Description: Large Quantity Generator
State District Owner: Not reported
Large Quantity Handler of Universal Waste: No
Recognized Trader Importer: No
Recognized Trader Exporter: No
Spent Lead Acid Battery Importer: No
Spent Lead Acid Battery Exporter: No
Current Record: No
Non Storage Recycler Activity: Not reported
Electronic Manifest Broker: Not reported

List of NAICS Codes and Descriptions:

NAICS Code: 51711
NAICS Description: WIRED TELECOMMUNICATIONS CARRIERS

Facility Has Received Notices of Violations:

Violations: No Violations Found

Evaluation Action Summary:

Evaluations: No Evaluations Found

LUST:

Name: PACIFIC BELL SNDGCA03/M2151
Address: 7847 LINDA VISTA RD
City,State,Zip: SAN DIEGO, CA 921115104
Lead Agency: SAN DIEGO COUNTY LOP
Case Type: LUST Cleanup Site
Geo Track: http://geotracker.waterboards.ca.gov/profile_report.asp?global_id=T0607301312
Global Id: T0607301312
Latitude: 32.8054851
Longitude: -117.1552458

Map ID
Direction
Distance
Elevation

MAP FINDINGS

Site

Database(s)

EDR ID Number
EPA ID Number

PACIFIC BELL (Continued)

1000250470

Status: Completed - Case Closed
Status Date: 12/01/2009
Case Worker: CB
RB Case Number: 9UT2565
Local Agency: SAN DIEGO COUNTY LOP
File Location: Local Agency
Local Case Number: H05055-002
Potential Media Affect: Aquifer used for drinking water supply
Potential Contaminants of Concern: Diesel
Site History: On September 9, 1993, a 550 gallon Underground Storage Tank (UST) was removed from the site. During the removal process, staining was observed in the vicinity of the UST fill port. Soil samples were collected and analyzed. As a result, DEH opened Unauthorized Release H05055-002. Two soil samples were collected from the east and west ends of the tank at a depth of 8.5 feet below grade (fbg) and one soil sample was collected from associated piping at 2.2 fbg. Soil sampling results indicated Total Petroleum Hydrocarbons as diesel (TPHd) ranging from 39 milligrams per kilogram (mg/kg) to 10,000 mg/kg. Additional soil investigations were conducted to define the limits of hydrocarbon impacts. TPHd concentrations in soil ranged from not detected above laboratory reporting (ND) limits to 20,469 mg/kg. The site is located in a basin that has been designated for beneficial for industrial service, industrial process, agricultural, and potential municipal uses. To investigate the quality of groundwater, one groundwater well was installed onsite in the assumed downgradient direction of the release. Groundwater flow direction has not been established but is assumed to be towards the south southwest with a depth to groundwater of approximately 77 fbg. Results from groundwater sampling indicated no hydrocarbon impacts above laboratory limits for constituents analyzed. A health risk assessment was conducted using benzene and TPHd concentrations in soil. The results indicate less than one in one million excess cancer risk. It is estimated that approximately 523 cubic yards of impacted soil remain onsite. A receptor survey was conducted for the area surrounding the site. No supply wells or surface water bodies were identified with a 1,000 feet radius of the site. Based on the assessment data presented, the consultant recommends closure of this unauthorized release. DEH concurs with this recommendation.

LUST:

Global Id: T0607301312
Contact Type: Local Agency Caseworker
Contact Name: CRAIG BURNETT
Organization Name: SAN DIEGO COUNTY LOP
Address: P.O. Box 129261
City: SAN DIEGO
Email: craig.burnett@sdcounty.ca.gov
Phone Number: 8585056978

LUST:

Global Id: T0607301312
Action Type: Other
Date: 09/09/1993
Action: Leak Discovery

Global Id: T0607301312
Action Type: ENFORCEMENT

Map ID
Direction
Distance
Elevation

MAP FINDINGS

Site

Database(s)

EDR ID Number
EPA ID Number

PACIFIC BELL (Continued)

1000250470

Date: 10/27/1993
Action: Notice of Responsibility

Global Id: T0607301312
Action Type: ENFORCEMENT
Date: 07/09/2009
Action: Letter - Notice

Global Id: T0607301312
Action Type: Other
Date: 09/09/1993
Action: Leak Reported

Global Id: T0607301312
Action Type: Other
Date: 09/09/1993
Action: Leak Began

Global Id: T0607301312
Action Type: Other
Date: 09/09/1993
Action: Leak Stopped

Global Id: T0607301312
Action Type: ENFORCEMENT
Date: 12/01/2009
Action: Closure/No Further Action Letter

LUST:

Global Id: T0607301312
Status: Open - Case Begin Date
Status Date: 09/09/1993

Global Id: T0607301312
Status: Open - Remediation
Status Date: 01/26/1994

Global Id: T0607301312
Status: Completed - Case Closed
Status Date: 12/01/2009

LUST REG 9:

Region: 9
Status: Preliminary site assessment underway
Case Number: 9UT2565
Local Case: H05055-002
Substance: Diesel
Qty Leaked: Not reported
Abate Method: Not reported
Local Agency: San Diego
How Found: Tank Closure
How Stopped: Close Tank
Source: Unknown
Cause: Unknown
Lead Agency: Local Agency

Map ID
Direction
Distance
Elevation

MAP FINDINGS

Site

Database(s)

EDR ID Number
EPA ID Number

PACIFIC BELL (Continued)

1000250470

Case Type: Soil only
Date Found: 09/09/1993
Date Stopped: 09/09/1993
Confirm Date: / /
Submit Workplan: 9/9/93
Prelim Assess: 09/09/1993
Desc Pollution: Not reported
Remed Plan: / /
Remed Action: Not reported
Began Monitor: Not reported
Release Date: 10/25/1993
Enforce Date: Not reported
Closed Date: Not reported
Enforce Type: Not reported
Pilot Program: LOP
Basin Number: 907.11
GW Depth: Not reported
Beneficial Use: Municipal groundwater use
NPDES Number: Not reported
Priority: 2A
File Dispn: File discarded, case closed
Interim Remedial Actions: Yes
Cleanup and Abatement order Number: Not reported
Waste Discharge Requirement Number: Not reported

CPS-SLIC:

Name: PACIFIC BELL SNDGCA03/M2151
Address: 7847 LINDA VISTA RD
City,State,Zip: SAN DIEGO, CA 921115104
Region: STATE
Facility Status: Completed - Case Closed
Status Date: 06/16/2009
Global Id: T0608197460
Lead Agency: SAN DIEGO COUNTY LOP
Lead Agency Case Number: H05055-001
Latitude: 32.805581
Longitude: -117.15485
Case Type: Cleanup Program Site
Case Worker: CB
Local Agency: SAN DIEGO COUNTY LOP
RB Case Number: Not reported
File Location: Local Agency
Potential Media Affected: Soil
Potential Contaminants of Concern: Diesel
Site History: Not reported

[Click here to access the California GeoTracker records for this facility:](#)

HMMD SAN DIEGO:

Name: AT&T CALIFORNIA - M2151
Address: 7847 LINDA VISTA RD
City,State,Zip: SAN DIEGO, CA 92111
Permit Number: Not reported
Business Type: Not reported
EPA Id Number: CAT080030067
APN: Not reported

Map ID
Direction
Distance
Elevation

MAP FINDINGS

Site

Database(s)

EDR ID Number
EPA ID Number

PACIFIC BELL (Continued)

1000250470

Last HMMD Inspection: Not reported
Facility Telephone: (800) 566-9347
Permit Status: Permit Renewed
Permit Expiration: Not reported
Date Last Updated: 08/25/2021
Facility Owner: Not reported
Facility Mailing Address: 308 S. Akard St., 17th Floor, Dallas, TX 75202
Facility Mailing City: Not reported
Facility Mailing State: Not reported
Facility Mailing Zip: Not reported
UST Owner: Y
Handle Regulated Hazmat: Not reported
Own Or Operate UST: Not reported
Subject To APSA: Not reported
Generate Haz Waste: Y
Treat Haz Waste: N
Generate Medical Waste: Not reported

Inspection Violation:

Record ID: DEH2002-HUPFP-105055
Permit Status: Permit Renewed
Active Permit: Y
Facility Id Number: 37-000-105055
Program Element: Underground Storage Tank
Inspection Type: Routine
Inspection Number: 4555475
Return To Compliance Date: 2013-01-18T00:00:00.000
Nov: No
Violation Classification: Not reported
Underground Storage Tank Id: 83666
Container/Tank Id: Not reported
Last Update: 2021-08-25T00:00:00.000
Inspection Date: 2013-01-18T15:06:00.000
Violation Code: 2060015 Failure of sensor to be located in the proper position/location. 23 CCR 16 2630(d), 2641(a)

Record ID: DEH2002-HUPFP-105055
Permit Status: Permit Renewed
Active Permit: Y
Facility Id Number: 37-000-105055
Program Element: Underground Storage Tank
Inspection Type: Routine
Inspection Number: 5175448
Return To Compliance Date: 2016-02-26T00:00:00.000
Nov: No
Violation Classification: Not reported
Underground Storage Tank Id: 83666
Container/Tank Id: Not reported
Last Update: 2021-08-25T00:00:00.000
Inspection Date: 2015-12-02T16:13:00.000
Violation Code: 2030065 (RD) Failure to maintain the interstitial space under constant vacuum, pressure, or hydrostatic such that a breach in the primary or secondary containment is detected before the liquid or vapor phase of the hazardous substance stored in the UST tank is released into the environment. (Product Tight) HSC 25290.1(e)

Record ID: DEH2002-HUPFP-105055
Permit Status: Permit Renewed

Map ID
Direction
Distance
Elevation

MAP FINDINGS

Site

Database(s)

EDR ID Number
EPA ID Number

PACIFIC BELL (Continued)

1000250470

Active Permit: Y
Facility Id Number: 37-000-105055
Program Element: Underground Storage Tank
Inspection Type: Routine
Inspection Number: 6019091
Return To Compliance Date: 2018-11-13T00:00:00.000
Nov: No
Violation Classification: Class II
Underground Storage Tank Id: 83666
Container/Tank Id: Not reported
Last Update: 2021-08-25T00:00:00.000
Inspection Date: 2018-11-13T13:51:25.000
Violation Code: 2030036 (TCR 9b) Failure to comply with one or more of the following overfill prevention equipment requirements: 1. Alert the transfer operator when the tank is 90% full by restricting the flow into the tank or triggering an audible and visual alarm; or 2. Restrict delivery of flow to the tank at least 30m before the tank overfills, provided the restriction occurs when the tank is filled to no more than 95% of capacity and activate an audible alarm at least 5m before the tank overfills; or 3. Provide positive shut-off of flow to the tank when the tank is filled to no more than 95% of capacity; or 4. Provide positive shut-off of flow to the tank so that none of the fittings located on the top of the tank are exposed to product due to overfilling. 5. Install/retrofit overfill prevention equipment that does not use flow restrictors on vent piping to meet overfill prevention equipment requirements when the overfill prevention equipment is installed, repaired, or replaced on and after October 1, 2018. 6. For USTs installed before October 1, 2018, perform an inspection by October 13, 2018 and every 36 months thereafter. 7. For USTs installed on and after October 1, 2018, perform an inspection at installation and every 36 months thereafter. 8. Inspected within 30 days after a repair to the overfill prevention equipment. 9. Inspected using an applicable manufacturer guidelines, industry codes, engineering standards, or a method approved by a professional engineer. 10. Inspected by a certified UST service technician. 11. Maintain records of overfill prevention equipment inspection for 36 months. 23 CCR 2635(c)(1), 2635(d), 2637.2(a-c), 2665, 2712(b)(1)(G)

UST DTL:

Record ID: DEH2002-HUPFP-105055
Permit Status: Permit Renewed
Active Permit: Y
Facility Id Number: 37-000-105055
Facility Type (Ust Facility): Other
Tank Owner Name: AT&T California
Tankid: 83666
Tank Status: Active
Date Ust Permanently Closed: Not reported
Tank Use: Emergency Generator Fuel
Piping System Type: Conventional Suction
Last Updated: 2021-08-25T02:34:39.000
Tank Capacity in Gallons: 15000
Tank Contents: Diesel
Type Of Tank: Double Wall

Waste and Materials:

Map ID
Direction
Distance
Elevation

MAP FINDINGS

Site

Database(s)

EDR ID Number
EPA ID Number

PACIFIC BELL (Continued)

1000250470

Record ID: DEH2002-HUPFP-105055
Permit Status: Permit Renewed
Active Permit: Y
Child Record Id: DEH2017-HCHEM-0138349
Trade Secret: N
Hazardous Material Type: Mixture
Last Updated: 2018-01-17T09:39:03.000
Chemical Name: Lead Acid Batteries
Common Name: Lead Acid Batteries
Case Number: Not reported

Record ID: DEH2002-HUPFP-105055
Permit Status: Permit Renewed
Active Permit: Y
Child Record Id: DEH2017-HCHEM-0138350
Trade Secret: N
Hazardous Material Type: Pure
Last Updated: 2018-01-17T09:39:03.000
Chemical Name: Diesel No.2 LS (Dyed)
Common Name: Diesel No.2 LS (Dyed)
Case Number: 68476-34-6

Record ID: DEH2002-HUPFP-105055
Permit Status: Permit Renewed
Active Permit: Y
Child Record Id: DEH2017-HCHEM-0138351
Trade Secret: N
Hazardous Material Type: Pure
Last Updated: 2018-01-17T09:39:03.000
Chemical Name: Diesel No.2 LS (Dyed)
Common Name: Diesel No.2 LS (Dyed)
Case Number: 68476-34-6

Record ID: DEH2002-HUPFP-105055
Permit Status: Permit Renewed
Active Permit: Y
Child Record Id: DEH2018-HCHEM-0175376
Trade Secret: N
Hazardous Material Type: Mixture
Last Updated: 2018-10-10T01:13:24.000
Chemical Name: Lead Acid Batteries
Common Name: Lead Acid Batteries
Case Number: Not reported

Record ID: DEH2002-HUPFP-105055
Permit Status: Permit Renewed
Active Permit: Y
Child Record Id: DEH2018-HCHEM-0175377
Trade Secret: N
Hazardous Material Type: Pure
Last Updated: 2018-10-10T01:13:24.000
Chemical Name: Diesel Fuel No. 2
Common Name: Diesel Fuel No. 2
Case Number: 68476-34-6

Record ID: DEH2002-HUPFP-105055
Permit Status: Permit Renewed

Map ID
Direction
Distance
Elevation

MAP FINDINGS

Site

Database(s)

EDR ID Number
EPA ID Number

PACIFIC BELL (Continued)

1000250470

Active Permit: Y
Child Record Id: DEH2018-HCHEM-0175378
Trade Secret: N
Hazardous Material Type: Pure
Last Updated: 2018-10-10T01:13:24.000
Chemical Name: Diesel Fuel No. 2
Common Name: Diesel Fuel No. 2
Case Number: 68476-34-6

Record ID: DEH2002-HUPFP-105055
Permit Status: Permit Renewed
Active Permit: Y
Child Record Id: DEH2016-HCHEM-0120203
Trade Secret: N
Hazardous Material Type: Mixture
Last Updated: 2017-01-20T00:00:00.000
Chemical Name: Lead Acid Batteries
Common Name: Lead Acid Batteries
Case Number: Not reported

Record ID: DEH2002-HUPFP-105055
Permit Status: Permit Renewed
Active Permit: Y
Child Record Id: DEH2016-HCHEM-0120204
Trade Secret: N
Hazardous Material Type: Pure
Last Updated: 2017-01-20T00:00:00.000
Chemical Name: Diesel No.2 LS (Dyed)
Common Name: Diesel No.2 LS (Dyed)
Case Number: 68476-34-6

Record ID: DEH2002-HUPFP-105055
Permit Status: Permit Renewed
Active Permit: Y
Child Record Id: DEH2016-HCHEM-0120205
Trade Secret: N
Hazardous Material Type: Pure
Last Updated: 2017-01-20T00:00:00.000
Chemical Name: Diesel Fuel No. 2
Common Name: Diesel Fuel No. 2
Case Number: 68476-34-6

Record ID: DEH2002-HUPFP-105055
Permit Status: Permit Renewed
Active Permit: Y
Child Record Id: DEH2021-HCHEM-0292652
Trade Secret: N
Hazardous Material Type: Pure
Last Updated: 2021-08-25T02:34:39.000
Chemical Name: Diesel Fuel No. 2
Common Name: Diesel Fuel No. 2
Case Number: 68476-34-6

Record ID: DEH2002-HUPFP-105055
Permit Status: Permit Renewed
Active Permit: Y
Child Record Id: DEH2021-HCHEM-0292653

Map ID
Direction
Distance
Elevation

MAP FINDINGS

Site

Database(s)

EDR ID Number
EPA ID Number

PACIFIC BELL (Continued)

1000250470

Trade Secret: N
Hazardous Material Type: Mixture
Last Updated: 2021-08-25T02:34:39.000
Chemical Name: Lead Acid Batteries
Common Name: Lead Acid Batteries
Case Number: Not reported

Record ID: DEH2002-HUPFP-105055
Permit Status: Permit Renewed
Active Permit: Y
Child Record Id: DEH2021-HWAST-0261622
Trade Secret: N
Hazardous Material Type: Not reported
Last Updated: 2021-08-25T02:34:39.000
Chemical Name: Not reported
Common Name: Engine maintenance fluids
Case Number: Not reported

Record ID: DEH2002-HUPFP-105055
Permit Status: Permit Renewed
Active Permit: Y
Child Record Id: DEH2019-HCHEM-0206963
Trade Secret: N
Hazardous Material Type: Mixture
Last Updated: 2019-11-28T02:29:53.000
Chemical Name: Lead Acid Batteries
Common Name: Lead Acid Batteries
Case Number: Not reported

Record ID: DEH2002-HUPFP-105055
Permit Status: Permit Renewed
Active Permit: Y
Child Record Id: DEH2019-HCHEM-0206964
Trade Secret: N
Hazardous Material Type: Pure
Last Updated: 2019-11-28T02:29:53.000
Chemical Name: Diesel Fuel No. 2
Common Name: Diesel Fuel No. 2
Case Number: 68476-34-6

Record ID: DEH2002-HUPFP-105055
Permit Status: Permit Renewed
Active Permit: Y
Child Record Id: DEH2019-HCHEM-0206965
Trade Secret: N
Hazardous Material Type: Pure
Last Updated: 2019-11-28T02:29:53.000
Chemical Name: Diesel Fuel No. 2
Common Name: Diesel Fuel No. 2
Case Number: 68476-34-6

Name: PACIFIC BELL DBA AT&T CALIFORNIA (M2151)
Address: 7847 LINDA VISTA RD
City,State,Zip: SAN DIEGO, CA 92111
Permit Number: 105055
Business Type: 6HK52

Map ID
Direction
Distance
Elevation

MAP FINDINGS

Site

Database(s)

EDR ID Number
EPA ID Number

PACIFIC BELL (Continued)

1000250470

EPA Id Number: CATO80030067
APN: 427-060-22-00
Last HMMD Inspection: 01/26/2012
Facility Telephone: 619-696-0967
Permit Status: OPEN
Permit Expiration: 06/30/2013
Date Last Updated: 11/02/2012
Facility Owner: PACIFIC BELL CO DBA AT&T CO
Facility Mailing Address: PO BOX 5095
Facility Mailing City: SAN RAMON
Facility Mailing State: CA
Facility Mailing Zip: 94583-0995
UST Owner: PACIFIC BELL
Handle Regulated Hazmat: Y
Own Or Operate UST: Y
Subject To APSA: Not reported
Generate Haz Waste: Y
Treat Haz Waste: Not reported
Generate Medical Waste: Not reported

Inventory Active Permits (not SQG Medical):

Permit Number: 105055
Update Date: 11/02/2012
Case Number: 68476-34-6
Name: DIESEL
Other Information: UNDERGROUND TANK 105055 T005
Material Waste: Material
Hazardous Categories 1: FIRE
Hazardous Categories 2: CHRONIC

Permit Number: 105055
Update Date: 11/02/2012
Case Number: 7664-93-9
Name: SULFURIC ACID, S8%: LEAD ACID
Other Information: BATTERY ELECTROLYTE
Material Waste: Material
Hazardous Categories 1: REACTIVE
Hazardous Categories 2: EXTREMELY HAZARDOUS

Violations Active Permits:

Permit Number: 105055
Update Date: 11/02/2012
Inspection Date: 02/26/2010
Violation Code: 6HV3257
Violation: 2NDRY CONTAINMENT NOT LIQUID FREE
Violation Citation: Secondary containment system components not liquid free. 2631(d)(4)
Activity: ACTIVE

Permit Number: 105055
Update Date: 11/02/2012
Inspection Date: 02/26/2010
Violation Code: 6HV3263
Violation: MONITOR SYSTEM NOT ALL FUNCTIONAL
Violation Citation: Monitoring system components &/or devices are not all functional.
2630, 2641(j), 2632
Activity: ACTIVE

Map ID
Direction
Distance
Elevation

MAP FINDINGS

Site

Database(s)

EDR ID Number
EPA ID Number

PACIFIC BELL (Continued)

1000250470

Permit Number: 105055
Update Date: 11/02/2012
Inspection Date: 05/23/2006
Violation Code: 6HV3115
Violation: NO 2NDARY CONTAINMT. TEST/REPAIRS
Violation Citation: Secondary containment testing not completed (passed) for all components &/or repairs to secondary containment components not completed. 25284.1, 25291(a)(2); 2637
Activity: ACTIVE

Permit Number: 105055
Update Date: 11/02/2012
Inspection Date: 01/26/2012
Violation Code: 6HV3251
Violation: MONITOR IN ALARM AT START OF INSPECTION
Violation Citation: Monitor in alarm at beginning of inspection. Alarm not investigated, recorded or reported. 2632 (c)(2)(B), 2650(e)(3)&(4), 2630(d)
Activity: ACTIVE

UST:

UST Name: UNDERGROUND TANK 105055 T001
Last Update: 2012-11-02 14:17:38
Permit Number: 105055
Tank Type: SINGLE WALL
Additional Id: D-81-10K
Capacity Gallons: 10000
UST Contents: DIESEL
Other Content Info: DIESEL
Reg Status: REMOVED
Remove Close Date: 1993-09-11 00:00:00
Year Installed: 1981-01-01 00:00:00
Pipe Type: SINGLE WALL
Delivery System: SUCTION
Monitor Code: 05
UST Monitor Method: SW TANK DW PIPE W/ POS SHUTOFF-ALARM ON LLD W/ SIRS:SIR ANALY MONTHLY, TANK TEST BIENNIALY, PIPE TEST ANN 0.1 G/HR OR MO 0.2 G/HR

UST Name: UNDERGROUND TANK 105055 T002
Last Update: 2012-11-02 14:17:38
Permit Number: 105055
Tank Type: SINGLE WALL
Additional Id: D-81-5K
Capacity Gallons: 5000
UST Contents: DIESEL
Other Content Info: DIESEL
Reg Status: REMOVED
Remove Close Date: 1993-09-11 00:00:00
Year Installed: 1981-01-01 00:00:00
Pipe Type: SINGLE WALL
Delivery System: SUCTION
Monitor Code: 05
UST Monitor Method: SW TANK DW PIPE W/ POS SHUTOFF-ALARM ON LLD W/ SIRS:SIR ANALY MONTHLY, TANK TEST BIENNIALY, PIPE TEST ANN 0.1 G/HR OR MO 0.2 G/HR

UST Name: UNDERGROUND TANK 105055 T003
Last Update: 2012-11-02 14:17:38
Permit Number: 105055

Map ID
Direction
Distance
Elevation

MAP FINDINGS

Site

Database(s)

EDR ID Number
EPA ID Number

PACIFIC BELL (Continued)

1000250470

Tank Type: SINGLE WALL
Additional Id: D-81-500
Capacity Gallons: 500
UST Contents: DIESEL
Other Content Info: DIESEL
Reg Status: REMOVED
Remove Close Date: 1993-09-09 00:00:00
Year Installed: 1981-01-01 00:00:00
Pipe Type: SINGLE WALL
Delivery System: SUCTION
Monitor Code: 05
UST Monitor Method: SW TANK DW PIPE W/ POS SHUTOFF-ALARM ON LLD W/ SIRS:SIR ANALY MONTHLY, TANK TEST BIENNIALY, PIPE TEST ANN 0.1 G/HR OR MO 0.2 G/HR

UST Name: UNDERGROUND TANK 105055 T004
Last Update: 2012-11-02 14:17:38
Permit Number: 105055
Tank Type: DOUBLE WALL
Additional Id: 004/NT2465
Capacity Gallons: 8000
UST Contents: DIESEL
Other Content Info: DIESEL
Reg Status: REMOVED
Remove Close Date: 2006-09-27 00:00:00
Year Installed: 1993-01-01 00:00:00
Pipe Type: DOUBLE WALL
Delivery System: SUCTION
Monitor Code: 21
UST Monitor Method: DW TANK DW SUCTION AND/ OR GRAVITY PIPING WITH INTERSTITIAL MONITORS: INTERSTITIAL.

UST Name: UNDERGROUND TANK 105055 T005
Last Update: 2012-11-02 14:17:38
Permit Number: 105055
Tank Type: DOUBLE WALL
Additional Id: NT2465, RT5084, RT5346; RT5419, RT5593
Capacity Gallons: 15000
UST Contents: DIESEL
Other Content Info: DIESEL
Reg Status: ACTIVE
Remove Close Date: Not reported
Year Installed: 2006-07-10 00:00:00
Pipe Type: DOUBLE WALL
Delivery System: SUCTION
Monitor Code: 52
UST Monitor Method: DW TANK DW SUCTION PIPE W/INTERSTITIAL HYDROSTATIC TANK, PIPING, SUMPS & VENT LINES; VISUAL MONIT FOR PIPE INSIDE BLDG: EGT ONLY

Name: PACIFIC BELL DBA AT&T CALIFORNIA (M2151)
Address: 7847 LINDA VISTA RD
City,State,Zip: SAN DIEGO, CA 92111
Permit Number: 105055
Business Type: 6HK52
EPA Id Number: CATO80030067
APN: 427-060-22-00
Last HMMMD Inspection: 01/26/2012

Map ID
Direction
Distance
Elevation

MAP FINDINGS

Site

Database(s)

EDR ID Number
EPA ID Number

PACIFIC BELL (Continued)

1000250470

Facility Telephone: 619-696-0967
Permit Status: OPEN
Permit Expiration: 06/30/2013
Date Last Updated: 11/02/2012
Facility Owner: PACIFIC BELL CO DBA AT&T CO
Facility Mailing Address: PO BOX 5095
Facility Mailing City: SAN RAMON
Facility Mailing State: CA
Facility Mailing Zip: 94583-0995
UST Owner: PACIFIC BELL
Handle Regulated Hazmat: Y
Own Or Operate UST: Y
Subject To APSA: Not reported
Generate Haz Waste: Not reported
Treat Haz Waste: Not reported
Generate Medical Waste: Not reported

Inventory Active Permits (not SQG Medical):

Permit Number: 105055
Update Date: 11/02/2012
Case Number: 68476-34-6
Name: DIESEL
Other Information: UNDERGROUND TANK 105055 T005
Material Waste: Material
Hazardous Categories 1: FIRE
Hazardous Categories 2: CHRONIC

Permit Number: 105055
Update Date: 11/02/2012
Case Number: 7664-93-9
Name: SULFURIC ACID, S8%: LEAD ACID
Other Information: BATTERY ELECTROLYTE
Material Waste: Material
Hazardous Categories 1: REACTIVE
Hazardous Categories 2: EXTREMELY HAZARDOUS

Violations Active Permits:

Permit Number: 105055
Update Date: 11/02/2012
Inspection Date: 02/26/2010
Violation Code: 6HV3257
Violation: 2NDRY CONTAINMENT NOT LIQUID FREE
Violation Citation: Secondary containment system components not liquid free. 2631(d)(4)
Activity: ACTIVE

Permit Number: 105055
Update Date: 11/02/2012
Inspection Date: 02/26/2010
Violation Code: 6HV3263
Violation: MONITOR SYSTEM NOT ALL FUNCTIONAL
Violation Citation: Monitoring system components &/or devices are not all functional. 2630, 2641(j), 2632
Activity: ACTIVE

Permit Number: 105055
Update Date: 11/02/2012
Inspection Date: 05/23/2006

Map ID
Direction
Distance
Elevation

MAP FINDINGS

Site

Database(s)

EDR ID Number
EPA ID Number

PACIFIC BELL (Continued)

1000250470

Violation Code: 6HV3115
Violation: NO 2NDARY CONTAINMT. TEST/REPAIRS
Violation Citation: Secondary containment testing not completed (passed) for all components &/or repairs to secondary containment components not completed. 25284.1, 25291(a)(2); 2637
Activity: ACTIVE
Permit Number: 105055
Update Date: 11/02/2012
Inspection Date: 01/26/2012
Violation Code: 6HV3251
Violation: MONITOR IN ALARM AT START OF INSPECTION
Violation Citation: Monitor in alarm at beginning of inspection. Alarm not investigated, recorded or reported. 2632 (c)(2)(B), 2650(e)(3)&(4), 2630(d)
Activity: ACTIVE

UST:

UST Name: UNDERGROUND TANK 105055 T001
Last Update: 2012-11-02 14:17:38
Permit Number: 105055
Tank Type: SINGLE WALL
Additional Id: D-81-10K
Capacity Gallons: 10000
UST Contents: DIESEL
Other Content Info: DIESEL
Reg Status: REMOVED
Remove Close Date: 1993-09-11 00:00:00
Year Installed: 1981-01-01 00:00:00
Pipe Type: SINGLE WALL
Delivery System: SUCTION
Monitor Code: 05
UST Monitor Method: SW TANK DW PIPE W/ POS SHUTOFF-ALARM ON LLD W/ SIRS:SIR ANALY MONTHLY, TANK TEST BIENNIALY, PIPE TEST ANN 0.1 G/HR OR MO 0.2 G/HR

UST Name: UNDERGROUND TANK 105055 T002
Last Update: 2012-11-02 14:17:38
Permit Number: 105055
Tank Type: SINGLE WALL
Additional Id: D-81-5K
Capacity Gallons: 5000
UST Contents: DIESEL
Other Content Info: DIESEL
Reg Status: REMOVED
Remove Close Date: 1993-09-11 00:00:00
Year Installed: 1981-01-01 00:00:00
Pipe Type: SINGLE WALL
Delivery System: SUCTION
Monitor Code: 05
UST Monitor Method: SW TANK DW PIPE W/ POS SHUTOFF-ALARM ON LLD W/ SIRS:SIR ANALY MONTHLY, TANK TEST BIENNIALY, PIPE TEST ANN 0.1 G/HR OR MO 0.2 G/HR

UST Name: UNDERGROUND TANK 105055 T003
Last Update: 2012-11-02 14:17:38
Permit Number: 105055
Tank Type: SINGLE WALL
Additional Id: D-81-500
Capacity Gallons: 500

Map ID
Direction
Distance
Elevation

MAP FINDINGS

Site

Database(s)

EDR ID Number
EPA ID Number

PACIFIC BELL (Continued)

1000250470

UST Contents: DIESEL
Other Content Info: DIESEL
Reg Status: REMOVED
Remove Close Date: 1993-09-09 00:00:00
Year Installed: 1981-01-01 00:00:00
Pipe Type: SINGLE WALL
Delivery System: SUCTION
Monitor Code: 05
UST Monitor Method: SW TANK DW PIPE W/ POS SHUTOFF-ALARM ON LLD W/ SIRS:SIR ANALY
MONTHLY, TANK TEST BIENNIALY, PIPE TEST ANN 0.1 G/HR OR MO 0.2 G/HR

UST Name: UNDERGROUND TANK 105055 T004
Last Update: 2012-11-02 14:17:38
Permit Number: 105055
Tank Type: DOUBLE WALL
Additional Id: 004/NT2465
Capacity Gallons: 8000
UST Contents: DIESEL
Other Content Info: DIESEL
Reg Status: REMOVED
Remove Close Date: 2006-09-27 00:00:00
Year Installed: 1993-01-01 00:00:00
Pipe Type: DOUBLE WALL
Delivery System: SUCTION
Monitor Code: 21
UST Monitor Method: DW TANK DW SUCTION AND/ OR GRAVITY PIPING WITH INTERSTITIAL
MONITORS: INTERSTITIAL.

UST Name: UNDERGROUND TANK 105055 T005
Last Update: 2012-11-02 14:17:38
Permit Number: 105055
Tank Type: DOUBLE WALL
Additional Id: NT2465, RT5084, RT5346; RT5419, RT5593
Capacity Gallons: 15000
UST Contents: DIESEL
Other Content Info: DIESEL
Reg Status: ACTIVE
Remove Close Date: Not reported
Year Installed: 2006-07-10 00:00:00
Pipe Type: DOUBLE WALL
Delivery System: SUCTION
Monitor Code: 52
UST Monitor Method: DW TANK DW SUCTION PIPE W/INTERSTITIAL HYDROSTATIC TANK, PIPING, SUMPS
& VENT LINES; VISUAL MONIT FOR PIPE INSIDE BLDG: EGT ONLY

Name: PACIFIC BELL DBA AT&T CALIFORNIA (M2151
Address: 7847 LINDA VISTA RD
City,State,Zip: SAN DIEGO, CA 92111
Permit Number: 105055
Business Type: 6HK52
EPA Id Number: CATO80030067
APN: 427-060-22-00
Last HMMD Inspection: 01/26/2012
Facility Telephone: 619-696-0967
Permit Status: OPEN
Permit Expiration: 06/30/2013

Map ID
Direction
Distance
Elevation

MAP FINDINGS

Site

Database(s)

EDR ID Number
EPA ID Number

PACIFIC BELL (Continued)

1000250470

Date Last Updated: 11/02/2012
Facility Owner: PACIFIC BELL CO DBA AT&T CO
Facility Mailing Address: PO BOX 5095
Facility Mailing City: SAN RAMON
Facility Mailing State: CA
Facility Mailing Zip: 94583-0995
UST Owner: PACIFIC BELL
Handle Regulated Hazmat: Y
Own Or Operate UST: Y
Subject To APSA: Not reported
Generate Haz Waste: Y
Treat Haz Waste: Not reported
Generate Medical Waste: Not reported

Inventory Active Permits (not SQG Medical):

Permit Number: 105055
Update Date: 11/02/2012
Case Number: 68476-34-6
Name: DIESEL
Other Information: UNDERGROUND TANK 105055 T005
Material Waste: Material
Hazardous Categories 1: FIRE
Hazardous Categories 2: CHRONIC

Permit Number: 105055
Update Date: 11/02/2012
Case Number: 7664-93-9
Name: SULFURIC ACID, S8%: LEAD ACID
Other Information: BATTERY ELECTROLYTE
Material Waste: Material
Hazardous Categories 1: REACTIVE
Hazardous Categories 2: EXTREMELY HAZARDOUS

Violations Active Permits:

Permit Number: 105055
Update Date: 11/02/2012
Inspection Date: 02/26/2010
Violation Code: 6HV3257
Violation: 2NDRY CONTAINMENT NOT LIQUID FREE
Violation Citation: Secondary containment system components not liquid free. 2631(d)(4)
Activity: ACTIVE

Permit Number: 105055
Update Date: 11/02/2012
Inspection Date: 02/26/2010
Violation Code: 6HV3263
Violation: MONITOR SYSTEM NOT ALL FUNCTIONAL
Violation Citation: Monitoring system components &/or devices are not all functional. 2630, 2641(j), 2632
Activity: ACTIVE

Permit Number: 105055
Update Date: 11/02/2012
Inspection Date: 05/23/2006
Violation Code: 6HV3115
Violation: NO 2NDARY CONTAINMT. TEST/REPAIRS
Violation Citation: Secondary containment testing not completed (passed) for all

Map ID
Direction
Distance
Elevation

MAP FINDINGS

Site

Database(s)

EDR ID Number
EPA ID Number

PACIFIC BELL (Continued)

1000250470

components &/or repairs to secondary containment components not completed. 25284.1, 25291(a)(2); 2637

Activity: ACTIVE

Permit Number: 105055
Update Date: 11/02/2012
Inspection Date: 01/26/2012
Violation Code: 6HV3251
Violation: MONITOR IN ALARM AT START OF INSPECTION
Violation Citation: Monitor in alarm at beginning of inspection. Alarm not investigated, recorded or reported. 2632 (c)(2)(B), 2650(e)(3)&(4), 2630(d)

Activity: ACTIVE

UST:

UST Name: UNDERGROUND TANK 105055 T001
Last Update: 2012-11-02 14:17:38
Permit Number: 105055
Tank Type: SINGLE WALL
Additional Id: D-81-10K
Capacity Gallons: 10000
UST Contents: DIESEL
Other Content Info: DIESEL
Reg Status: REMOVED
Remove Close Date: 1993-09-11 00:00:00
Year Installed: 1981-01-01 00:00:00
Pipe Type: SINGLE WALL
Delivery System: SUCTION
Monitor Code: 05
UST Monitor Method: SW TANK DW PIPE W/ POS SHUTOFF-ALARM ON LLD W/ SIRS:SIR ANALY MONTHLY, TANK TEST BIENNIALY, PIPE TEST ANN 0.1 G/HR OR MO 0.2 G/HR

UST Name: UNDERGROUND TANK 105055 T002
Last Update: 2012-11-02 14:17:38
Permit Number: 105055
Tank Type: SINGLE WALL
Additional Id: D-81-5K
Capacity Gallons: 5000
UST Contents: DIESEL
Other Content Info: DIESEL
Reg Status: REMOVED
Remove Close Date: 1993-09-11 00:00:00
Year Installed: 1981-01-01 00:00:00
Pipe Type: SINGLE WALL
Delivery System: SUCTION
Monitor Code: 05
UST Monitor Method: SW TANK DW PIPE W/ POS SHUTOFF-ALARM ON LLD W/ SIRS:SIR ANALY MONTHLY, TANK TEST BIENNIALY, PIPE TEST ANN 0.1 G/HR OR MO 0.2 G/HR

UST Name: UNDERGROUND TANK 105055 T003
Last Update: 2012-11-02 14:17:38
Permit Number: 105055
Tank Type: SINGLE WALL
Additional Id: D-81-500
Capacity Gallons: 500
UST Contents: DIESEL
Other Content Info: DIESEL
Reg Status: REMOVED

Map ID
Direction
Distance
Elevation

MAP FINDINGS

Site

Database(s)

EDR ID Number
EPA ID Number

PACIFIC BELL (Continued)

1000250470

Remove Close Date: 1993-09-09 00:00:00
Year Installed: 1981-01-01 00:00:00
Pipe Type: SINGLE WALL
Delivery System: SUCTION
Monitor Code: 05
UST Monitor Method: SW TANK DW PIPE W/ POS SHUTOFF-ALARM ON LLD W/ SIRS:SIR ANALY MONTHLY, TANK TEST BIENNIALY, PIPE TEST ANN 0.1 G/HR OR MO 0.2 G/HR

UST Name: UNDERGROUND TANK 105055 T004
Last Update: 2012-11-02 14:17:38
Permit Number: 105055
Tank Type: DOUBLE WALL
Additional Id: 004/NT2465
Capacity Gallons: 8000
UST Contents: DIESEL
Other Content Info: DIESEL
Reg Status: REMOVED
Remove Close Date: 2006-09-27 00:00:00
Year Installed: 1993-01-01 00:00:00
Pipe Type: DOUBLE WALL
Delivery System: SUCTION
Monitor Code: 21
UST Monitor Method: DW TANK DW SUCTION AND/ OR GRAVITY PIPING WITH INTERSTITIAL MONITORS: INTERSTITIAL.

UST Name: UNDERGROUND TANK 105055 T005
Last Update: 2012-11-02 14:17:38
Permit Number: 105055
Tank Type: DOUBLE WALL
Additional Id: NT2465, RT5084, RT5346; RT5419, RT5593
Capacity Gallons: 15000
UST Contents: DIESEL
Other Content Info: DIESEL
Reg Status: ACTIVE
Remove Close Date: Not reported
Year Installed: 2006-07-10 00:00:00
Pipe Type: DOUBLE WALL
Delivery System: SUCTION
Monitor Code: 52
UST Monitor Method: DW TANK DW SUCTION PIPE W/INTERSTITIAL HYDROSTATIC TANK, PIPING, SUMPS & VENT LINES; VISUAL MONIT FOR PIPE INSIDE BLDG: EGT ONLY

CERS HAZ WASTE:

Name: AT&T CALIFORNIA - M2151
Address: 7847 LINDA VISTA RD
City,State,Zip: SAN DIEGO, CA 92111
Site ID: 435634
CERS ID: 10384573
CERS Description: Hazardous Waste Generator

CERS TANKS:

Name: AT&T CALIFORNIA - M2151
Address: 7847 LINDA VISTA RD
City,State,Zip: SAN DIEGO, CA 92111
Site ID: 435634

Map ID
Direction
Distance
Elevation

MAP FINDINGS

Site

Database(s)

EDR ID Number
EPA ID Number

PACIFIC BELL (Continued)

1000250470

CERS ID: 10384573
CERS Description: Underground Storage Tank

FINDS:
Registry ID: 110002955669

Click Here:

Environmental Interest/Information System:

California Hazardous Waste Tracking System - Datamart (HWTS-DATAMART) provides California with information on hazardous waste shipments for generators, transporters, and treatment, storage, and disposal facilities.

RCRAInfo is a national information system that supports the Resource Conservation and Recovery Act (RCRA) program through the tracking of events and activities related to facilities that generate, transport, and treat, store, or dispose of hazardous waste. RCRAInfo allows RCRA program staff to track the notification, permit, compliance, and corrective action activities required under RCRA.

HAZARDOUS WASTE BIENNIAL REPORTER

[Click this hyperlink](#) while viewing on your computer to access additional FINDS: detail in the EDR Site Report.

ECHO:

Envid: 1000250470
Registry ID: 110002955669
DFR URL: <http://echo.epa.gov/detailed-facility-report?fid=110002955669>
Name: PACIFIC BELL
Address: 7847 LINDA VISTA ROAD
City,State,Zip: SAN DIEGO, CA 92111

HIST CORTESE:

edr_fname: PACIFIC BELL (LINDA VISTA)
edr_fadd1: 7847 LINDA VISTA
City,State,Zip: SAN DIEGO, CA 92111
Region: CORTESE
Facility County Code: 37
Reg By: LTNKA
Reg Id: 9UT2565

SAN DIEGO CO LOP:

Name: PACIFIC BELL SNDGCA03/M2151
Address: 7847 LINDA VISTA RD
City,State,Zip: SAN DIEGO, CA 92111
Record ID: DEH1993-LSAM-H05055-002
Record Status: Completed
Opened Date: 09/09/1993
Parcel Number: 427-060-22-00
Case Type: LOP - Local Oversight Program
Historical Name: PACIFIC BELL ON LINDA VISTA
SWRCB Global ID: T0607301312
Funding: S - LOP State Fund
Lead Agency: DEH/SAM
Lead Agency Date: 09/09/1993
Census Tract: 87.01
Community: San Diego

Map ID
Direction
Distance
Elevation

MAP FINDINGS

Site

Database(s)

EDR ID Number
EPA ID Number

PACIFIC BELL (Continued)

1000250470

Jurisdiction: SAN DIEGO
Watershed Basin Number: 906.5
Water Purveyor: SAN DIEGO
Fire Agency: SAN DIEGO
Latitude: 32.8055560
Longitude: -117.1547831
X MapCoord: 6283633.037
Y MapCoord: 1874094.642

CERS:

Name: PACIFIC BELL SNDGCA03/M2151
Address: 7847 LINDA VISTA RD
City,State,Zip: SAN DIEGO, CA 921115104
Site ID: 209386
CERS ID: T0608197460
CERS Description: Cleanup Program Site

Affiliation:

Affiliation Type Desc: Local Agency Caseworker
Entity Name: CRAIG BURNETT - SAN DIEGO COUNTY LOP
Entity Title: Not reported
Affiliation Address: P.O. Box 129261
Affiliation City: SAN DIEGO
Affiliation State: CA
Affiliation Country: Not reported
Affiliation Zip: Not reported
Affiliation Phone: 8585056978,

Name: AT&T CALIFORNIA - M2151
Address: 7847 LINDA VISTA RD
City,State,Zip: SAN DIEGO, CA 92111
Site ID: 435634
CERS ID: 10384573
CERS Description: Chemical Storage Facilities

Violations:

Site ID: 435634
Site Name: AT&T California - M2151
Violation Date: 01-18-2013
Citation: 23 CCR 16 2641(a) - California Code of Regulations, Title 23, Chapter 16, Section(s) 2641(a)
Violation Description: Failure of sensor to be located in the proper position/location.
Violation Notes: Returned to compliance on 01/18/2013.
Violation Division: San Diego County Department of Env Health
Violation Program: UST
Violation Source: CERS,

Site ID: 435634
Site Name: AT&T California - M2151
Violation Date: 11-13-2018
Citation: 23 CCR 16 2712(b)(1)(G) - California Code of Regulations, Title 23, Chapter 16, Section(s) 2712(b)(1)(G)
Violation Description: Failure to comply with one or more of the following overflow prevention equipment requirements: Alert the transfer operator when the tank is 90 percent full by restricting the flow into the tank or triggering an audible and visual alarm; or Restrict delivery of flow to the tank at least 30 minutes before the tank overfills, provided

Map ID
Direction
Distance
Elevation

MAP FINDINGS

Site

Database(s)

EDR ID Number
EPA ID Number

PACIFIC BELL (Continued)

1000250470

Violation Notes: the restriction occurs when the tank is filled to no more than 95 percent of capacity; and activate an audible alarm at least five minutes before the tank overfills; or Provide positive shut-off of flow to the tank when the tank is filled to no more than 95 percent of capacity; or Provide positive shut-off of flow to the tank so that none of the fittings located on the top of the tank are exposed to product due to overfilling. Install/retrofit overfill prevention equipment that does not use flow restrictors on vent piping to meet overfill prevention equipment requirements when the overfill prevention equipment is installed, repaired, or replaced on and after October 1, 2018. For USTs installed before October 1, 2018, perform an inspection by October 13, 2018 and every 36 months thereafter. For USTs installed on and after October 1, 2018, perform an inspection at installation and every 36 months thereafter. Inspected within 30 days after a repair to the overfill prevention equipment. Inspected using an applicable manufacturer guidelines, industry codes, engineering standards, or a method approved by a professional engineer. Inspected by a certified UST service technician. Maintain records of overfill prevention equipment inspection for 36 months. Returned to compliance on 11/13/2018. Inspection Sequence ID:6019091;Tank ID:83666;Violation Description:(TCR 9b) Failure to comply with one or more of the following overfill prevention equipment requirements: 1. Alert the transfer operator when the tank is 90% full by restricting the flow into the tank or triggering an audible and visual alarm; or 2. Restrict delivery of flow to the tank at least 30m before the tank overfills, provided the restriction occurs when the tank is filled to no more than 95% of capacity and activate an audible alarm at least 5m before the tank overfills; or 3. Provide positive shut-off of flow to the tank when the tank is filled to no more than 95% of capacity; or 4. Provide positive shut-off of flow to the tank so that none of the fittings located on the top of the tank are exposed to product due to overfilling. 5. Install/retrofit overfill prevention equipment that does not use flow restrictors on vent piping to meet overfill prevention equipment requirements when the overfill prevention equip

Violation Division: San Diego County Department of Env Health
Violation Program: UST
Violation Source: CERS,

Site ID: 435634
Site Name: AT&T California - M2151
Violation Date: 12-02-2015
Citation: HSC 6.7 25290.1(e) - California Health and Safety Code, Chapter 6.7, Section(s) 25290.1(e)

Violation Description: Failure to maintain the interstitial space under constant vacuum, pressure, or hydrostatic such that a breach in the primary or secondary containment is detected before the liquid or vapor phase of the hazardous substance stored in the UST tank is released into the environment. (Product Tight)

Violation Notes: Returned to compliance on 02/26/2016.
Violation Division: San Diego County Department of Env Health
Violation Program: UST
Violation Source: CERS,

Evaluation:
Eval General Type: Compliance Evaluation Inspection
Eval Date: 01-16-2014

Map ID
Direction
Distance
Elevation

MAP FINDINGS

Site

Database(s)

EDR ID Number
EPA ID Number

PACIFIC BELL (Continued)

1000250470

Violations Found: No
Eval Type: Routine done by local agency
Eval Notes: Inspector: McLernon Benjamin Inspection ID:4834838
Eval Division: San Diego County Department of Env Health
Eval Program: HMRRP
Eval Source: CERS,

Eval General Type: Compliance Evaluation Inspection
Eval Date: 11-13-2018
Violations Found: No
Eval Type: Routine done by local agency
Eval Notes: Inspector: Burke Mike Inspection ID:6019091
Eval Division: San Diego County Department of Env Health
Eval Program: HMRRP
Eval Source: CERS,

Eval General Type: Compliance Evaluation Inspection
Eval Date: 11-13-2018
Violations Found: No
Eval Type: Routine done by local agency
Eval Notes: Inspector: Burke Mike Inspection ID:6019091
Eval Division: San Diego County Department of Env Health
Eval Program: HW
Eval Source: CERS,

Eval General Type: Compliance Evaluation Inspection
Eval Date: 11-22-2016
Violations Found: No
Eval Type: Routine done by local agency
Eval Notes: Inspector: Burke Mike Inspection ID:5540552
Eval Division: San Diego County Department of Env Health
Eval Program: HMRRP
Eval Source: CERS,

Eval General Type: Compliance Evaluation Inspection
Eval Date: 11-22-2016
Violations Found: No
Eval Type: Routine done by local agency
Eval Notes: Inspector: Burke Mike Inspection ID:5540552
Eval Division: San Diego County Department of Env Health
Eval Program: HW
Eval Source: CERS,

Eval General Type: Compliance Evaluation Inspection
Eval Date: 12-10-2014
Violations Found: No
Eval Type: Routine done by local agency
Eval Notes: Inspector: McLernon Benjamin Inspection ID:4991253
Eval Division: San Diego County Department of Env Health
Eval Program: UST
Eval Source: CERS,

Eval General Type: Compliance Evaluation Inspection
Eval Date: 01-16-2014
Violations Found: No
Eval Type: Routine done by local agency
Eval Notes: Inspector: McLernon Benjamin Inspection ID:4834838

Map ID
Direction
Distance
Elevation

MAP FINDINGS

Site

Database(s)

EDR ID Number
EPA ID Number

PACIFIC BELL (Continued)

1000250470

Eval Division:	San Diego County Department of Env Health
Eval Program:	UST
Eval Source:	CERS,
Eval General Type:	Compliance Evaluation Inspection
Eval Date:	11-22-2016
Violations Found:	No
Eval Type:	Routine done by local agency
Eval Notes:	Inspector: Burke Mike Inspection ID:5540552
Eval Division:	San Diego County Department of Env Health
Eval Program:	UST
Eval Source:	CERS,
Eval General Type:	Compliance Evaluation Inspection
Eval Date:	11-23-2020
Violations Found:	No
Eval Type:	Routine done by local agency
Eval Notes:	Inspector: Ayala Anthony Inspection ID:6625904
Eval Division:	San Diego County Department of Env Health
Eval Program:	HMRRP
Eval Source:	CERS,
Eval General Type:	Compliance Evaluation Inspection
Eval Date:	12-02-2015
Violations Found:	No
Eval Type:	Routine done by local agency
Eval Notes:	Inspector: Burke Mike Inspection ID:5175448
Eval Division:	San Diego County Department of Env Health
Eval Program:	HW
Eval Source:	CERS,
Eval General Type:	Compliance Evaluation Inspection
Eval Date:	12-10-2014
Violations Found:	No
Eval Type:	Routine done by local agency
Eval Notes:	Inspector: McLernon Benjamin Inspection ID:4991253
Eval Division:	San Diego County Department of Env Health
Eval Program:	HMRRP
Eval Source:	CERS,
Eval General Type:	Compliance Evaluation Inspection
Eval Date:	01-18-2013
Violations Found:	No
Eval Type:	Routine done by local agency
Eval Notes:	Inspector: Central HC009 Inspection ID:4555475
Eval Division:	San Diego County Department of Env Health
Eval Program:	HMRRP
Eval Source:	CERS,
Eval General Type:	Compliance Evaluation Inspection
Eval Date:	01-18-2013
Violations Found:	Yes
Eval Type:	Routine done by local agency
Eval Notes:	Inspector: Central HC009 Inspection ID:4555475
Eval Division:	San Diego County Department of Env Health
Eval Program:	UST
Eval Source:	CERS,

Map ID
Direction
Distance
Elevation

MAP FINDINGS

Site

Database(s)

EDR ID Number
EPA ID Number

PACIFIC BELL (Continued)

1000250470

Eval General Type: Compliance Evaluation Inspection
Eval Date: 11-14-2017
Violations Found: No
Eval Type: Routine done by local agency
Eval Notes: Inspector: Burke Mike Inspection ID:5764571
Eval Division: San Diego County Department of Env Health
Eval Program: HMRRP
Eval Source: CERS,

Eval General Type: Compliance Evaluation Inspection
Eval Date: 11-14-2017
Violations Found: No
Eval Type: Routine done by local agency
Eval Notes: Inspector: Burke Mike Inspection ID:5764571
Eval Division: San Diego County Department of Env Health
Eval Program: UST
Eval Source: CERS,

Eval General Type: Compliance Evaluation Inspection
Eval Date: 11-20-2019
Violations Found: No
Eval Type: Routine done by local agency
Eval Notes: Inspector: Zmily Zanalee Inspection ID:6389126
Eval Division: San Diego County Department of Env Health
Eval Program: UST
Eval Source: CERS,

Eval General Type: Compliance Evaluation Inspection
Eval Date: 11-23-2020
Violations Found: No
Eval Type: Routine done by local agency
Eval Notes: Inspector: Ayala Anthony Inspection ID:6625904
Eval Division: San Diego County Department of Env Health
Eval Program: UST
Eval Source: CERS,

Eval General Type: Compliance Evaluation Inspection
Eval Date: 12-02-2015
Violations Found: Yes
Eval Type: Routine done by local agency
Eval Notes: Inspector: Burke Mike Inspection ID:5175448
Eval Division: San Diego County Department of Env Health
Eval Program: UST
Eval Source: CERS,

Eval General Type: Compliance Evaluation Inspection
Eval Date: 11-13-2018
Violations Found: Yes
Eval Type: Routine done by local agency
Eval Notes: Inspector: Burke Mike Inspection ID:6019091
Eval Division: San Diego County Department of Env Health
Eval Program: UST
Eval Source: CERS,

Eval General Type: Compliance Evaluation Inspection
Eval Date: 11-14-2017
Violations Found: No

Map ID
Direction
Distance
Elevation

MAP FINDINGS

Site

Database(s)

EDR ID Number
EPA ID Number

PACIFIC BELL (Continued)

1000250470

Eval Type: Routine done by local agency
Eval Notes: Inspector: Burke Mike Inspection ID:5764571
Eval Division: San Diego County Department of Env Health
Eval Program: HW
Eval Source: CERS,

Eval General Type: Compliance Evaluation Inspection
Eval Date: 12-02-2015
Violations Found: No
Eval Type: Routine done by local agency
Eval Notes: Inspector: Burke Mike Inspection ID:5175448
Eval Division: San Diego County Department of Env Health
Eval Program: HMRRP
Eval Source: CERS,

Coordinates:
Site ID: 435634
Facility Name: AT&T California - M2151
Env Int Type Code: HMBP
Program ID: 10384573
Coord Name: Not reported
Ref Point Type Desc: Center of a facility or station.,
Latitude: 32.805420
Longitude: -117.155390

Affiliation:
Affiliation Type Desc: CUPA District
Entity Name: San Diego County Env Health Qlty
Entity Title: Not reported
Affiliation Address: PO Box 129261
Affiliation City: San Diego
Affiliation State: CA
Affiliation Country: Not reported
Affiliation Zip: 92112-9261
Affiliation Phone: (858) 505-6880,

Affiliation Type Desc: Legal Owner
Entity Name: Pacific Bell Telephone Company dba AT&T California
Entity Title: Not reported
Affiliation Address: 308 S. Akard St., 17th Floor
Affiliation City: Dallas
Affiliation State: TX
Affiliation Country: United States
Affiliation Zip: 75202
Affiliation Phone: (214) 464-1712,

Affiliation Type Desc: UST Tank Operator
Entity Name: Pacific Bell Telephone Company dba AT&T California
Entity Title: Not reported
Affiliation Address: 308 S. Akard St., 17th Floor
Affiliation City: Dallas
Affiliation State: TX
Affiliation Country: United States
Affiliation Zip: 75202
Affiliation Phone: (800) 566-9347,

Map ID
Direction
Distance
Elevation

MAP FINDINGS

Site

Database(s)

EDR ID Number
EPA ID Number

PACIFIC BELL (Continued)

1000250470

Affiliation Type Desc: Facility Mailing Address
Entity Name: Mailing Address
Entity Title: Not reported
Affiliation Address: 308 S. Akard St., 17th Floor
Affiliation City: Dallas
Affiliation State: TX
Affiliation Country: Not reported
Affiliation Zip: 75202
Affiliation Phone: ,

Affiliation Type Desc: Identification Signer
Entity Name: Jeremy McGrue
Entity Title: National EPCRA Manager
Affiliation Address: Not reported
Affiliation City: Not reported
Affiliation State: Not reported
Affiliation Country: Not reported
Affiliation Zip: Not reported
Affiliation Phone: ,

Affiliation Type Desc: Operator
Entity Name: AT&T California
Entity Title: Not reported
Affiliation Address: Not reported
Affiliation City: Not reported
Affiliation State: Not reported
Affiliation Country: Not reported
Affiliation Zip: Not reported
Affiliation Phone: (800) 566-9347,

Affiliation Type Desc: UST Permit Applicant
Entity Name: Sarah Bullock
Entity Title: Authorized Agent to AT&T
Affiliation Address: Not reported
Affiliation City: Not reported
Affiliation State: Not reported
Affiliation Country: Not reported
Affiliation Zip: Not reported
Affiliation Phone: (800) 566-9347,

Affiliation Type Desc: UST Tank Owner
Entity Name: Pacific Bell Telephone Company dba AT&T California
Entity Title: Not reported
Affiliation Address: 308 S. Akard St., 17th Floor
Affiliation City: Dallas
Affiliation State: TX
Affiliation Country: United States
Affiliation Zip: 75202
Affiliation Phone: (800) 566-9347,

Affiliation Type Desc: Document Preparer
Entity Name: Peter Burnell, Sigma Consultants, Inc.
Entity Title: Not reported
Affiliation Address: Not reported
Affiliation City: Not reported
Affiliation State: Not reported
Affiliation Country: Not reported

Map ID
Direction
Distance
Elevation

MAP FINDINGS

Site

Database(s)

EDR ID Number
EPA ID Number

PACIFIC BELL (Continued)

1000250470

Affiliation Zip: Not reported
Affiliation Phone: ,

Affiliation Type Desc: UST Property Owner Name
Entity Name: Pacific Bell Telephone Company dba AT&T California
Entity Title: Not reported
Affiliation Address: 308 S. Akard St., 17th Floor
Affiliation City: Dallas
Affiliation State: TX
Affiliation Country: United States
Affiliation Zip: 75202
Affiliation Phone: (800) 566-9347,

Affiliation Type Desc: Environmental Contact
Entity Name: AT&T EH&S Hotline - Option #1
Entity Title: Not reported
Affiliation Address: 308 S. Akard St., 17th Floor
Affiliation City: Dallas
Affiliation State: TX
Affiliation Country: Not reported
Affiliation Zip: 75202
Affiliation Phone: ,

Affiliation Type Desc: Parent Corporation
Entity Name: Pacific Bell Telephone Company dba AT&T California
Entity Title: Not reported
Affiliation Address: Not reported
Affiliation City: Not reported
Affiliation State: Not reported
Affiliation Country: Not reported
Affiliation Zip: Not reported
Affiliation Phone: ,

Name: PACIFIC BELL SNDGCA03/M2151
Address: 7847 LINDA VISTA RD
City,State,Zip: SAN DIEGO, CA 921115104
Site ID: 209386
CERS ID: T0607301312
CERS Description: Leaking Underground Storage Tank Cleanup Site

Affiliation:

Affiliation Type Desc: Local Agency Caseworker
Entity Name: CRAIG BURNETT - SAN DIEGO COUNTY LOP
Entity Title: Not reported
Affiliation Address: P.O. Box 129261
Affiliation City: SAN DIEGO
Affiliation State: CA
Affiliation Country: Not reported
Affiliation Zip: Not reported
Affiliation Phone: 8585056978,

Map ID
Direction
Distance
Elevation

MAP FINDINGS

Site

Database(s)

EDR ID Number
EPA ID Number

83
NE
1/4-1/2
0.391 mi.
2063 ft.

USNAVY CABRILLO HEIGHTS NAVY HOUSING
8471 JORDAN ST
SAN DIEGO, CA 92139

SEMS-ARCHIVE 1000473208
RCRA NonGen / NLR CA5170090562
FINDS
ECHO

Relative:
Lower
Actual:
390 ft.

SEMS Archive:
Site ID: 0904515
EPA ID: CA5170090562
Name: CABRILLO HEIGHTS NAVY HOUSING
Address: 8471 JORDAN ST
Address 2: Not reported
City,State,Zip: SAN DIEGO, CA 92139
Cong District: 43
FIPS Code: 06073
FF: Y
NPL: Not on the NPL
Non NPL Status: NFRAP-Site does not qualify for the NPL based on existing information

SEMS Archive Detail:

Region: 09
Site ID: 0904515
EPA ID: CA5170090562
Site Name: CABRILLO HEIGHTS NAVY HOUSING
NPL: N
FF: Y
OU: 00
Action Code: VS
Action Name: ARCH SITE
SEQ: 1
Start Date: Not reported
Finish Date: 1992-07-10 04:00:00
Qual: Not reported
Current Action Lead: EPA Perf In-Hse

Region: 09
Site ID: 0904515
EPA ID: CA5170090562
Site Name: CABRILLO HEIGHTS NAVY HOUSING
NPL: N
FF: Y
OU: 00
Action Code: PA
Action Name: PA
SEQ: 1
Start Date: Not reported
Finish Date: 1992-07-10 04:00:00
Qual: N
Current Action Lead: Fed Fac

Region: 09
Site ID: 0904515
EPA ID: CA5170090562
Site Name: CABRILLO HEIGHTS NAVY HOUSING
NPL: N
FF: Y
OU: 00
Action Code: DS
Action Name: DISCVRY
SEQ: 1

Map ID
 Direction
 Distance
 Elevation

MAP FINDINGS

Site

Database(s)

EDR ID Number
 EPA ID Number

USNAVY CABRILLO HEIGHTS NAVY HOUSING (Continued)

1000473208

Start Date: 1988-02-12 05:00:00
 Finish Date: 1988-02-12 05:00:00
 Qual: Not reported
 Current Action Lead: Fed Fac

RCRA NonGen / NLR:

Date Form Received by Agency:	20081020
Handler Name:	USNAVY CABRILLO HEIGHTS NAVY HOUSING
Handler Address:	8471 JORDAN ST
Handler City,State,Zip:	SAN DIEGO, CA 92139
EPA ID:	CA5170090562
Contact Name:	BRIAN S GORDON
Contact Address:	937 NO HARBOR DR
Contact City,State,Zip:	SAN DIEGO, CA 92132
Contact Telephone:	691-532-2274
Contact Fax:	Not reported
Contact Email:	Not reported
Contact Title:	Not reported
EPA Region:	09
Land Type:	Federal
Federal Waste Generator Description:	Not a generator, verified
Non-Notifier:	Not reported
Biennial Report Cycle:	Not reported
Accessibility:	Not reported
Active Site Indicator:	Not reported
State District Owner:	CA
State District:	4
Mailing Address:	937 NO HARBOR DR
Mailing City,State,Zip:	SAN DIEGO, CA 92132
Owner Name:	Not reported
Owner Type:	Not reported
Operator Name:	NOT REQUIRED
Operator Type:	Federal
Short-Term Generator Activity:	No
Importer Activity:	No
Mixed Waste Generator:	No
Transporter Activity:	No
Transfer Facility Activity:	No
Recycler Activity with Storage:	No
Small Quantity On-Site Burner Exemption:	No
Smelting Melting and Refining Furnace Exemption:	No
Underground Injection Control:	No
Off-Site Waste Receipt:	No
Universal Waste Indicator:	No
Universal Waste Destination Facility:	No
Federal Universal Waste:	No
Active Site Fed-Reg Treatment Storage and Disposal Facility:	Not reported
Active Site Converter Treatment storage and Disposal Facility:	Not reported
Active Site State-Reg Treatment Storage and Disposal Facility:	Not reported
Active Site State-Reg Handler:	---
Federal Facility Indicator:	The land is federally-owned, The site is federally-operated
Hazardous Secondary Material Indicator:	NN
Sub-Part K Indicator:	Not reported
Commercial TSD Indicator:	No
Treatment Storage and Disposal Type:	Not reported
2018 GPRA Permit Baseline:	Not on the Baseline

Map ID
 Direction
 Distance
 Elevation

MAP FINDINGS

Site

Database(s)

EDR ID Number
 EPA ID Number

USNAVY CABRILLO HEIGHTS NAVY HOUSING (Continued)

1000473208

2018 GPRA Renewals Baseline:	Not on the Baseline
Permit Renewals Workload Universe:	Not reported
Permit Workload Universe:	Not reported
Permit Progress Universe:	Not reported
Post-Closure Workload Universe:	Not reported
Closure Workload Universe:	Not reported
202 GPRA Corrective Action Baseline:	No
Corrective Action Workload Universe:	No
Subject to Corrective Action Universe:	No
Non-TSDFs Where RCRA CA has Been Imposed Universe:	No
TSDFs Potentially Subject to CA Under 3004 (u)/(v) Universe:	No
TSDFs Only Subject to CA under Discretionary Auth Universe:	No
Corrective Action Priority Ranking:	No NCAPS ranking
Environmental Control Indicator:	No
Institutional Control Indicator:	No
Human Exposure Controls Indicator:	N/A
Groundwater Controls Indicator:	N/A
Operating TSDF Universe:	Not reported
Full Enforcement Universe:	Not reported
Significant Non-Complier Universe:	No
Unaddressed Significant Non-Complier Universe:	No
Addressed Significant Non-Complier Universe:	No
Significant Non-Complier With a Compliance Schedule Universe:	No
Financial Assurance Required:	Not reported
Handler Date of Last Change:	20081020
Recognized Trader-Importer:	No
Recognized Trader-Exporter:	No
Importer of Spent Lead Acid Batteries:	No
Exporter of Spent Lead Acid Batteries:	No
Recycler Activity Without Storage:	Not reported
Manifest Broker:	Not reported
Sub-Part P Indicator:	No

Handler - Owner Operator:

Owner/Operator Indicator:	Operator
Owner/Operator Name:	NOT REQUIRED
Legal Status:	Federal
Date Became Current:	Not reported
Date Ended Current:	Not reported
Owner/Operator Address:	NOT REQUIRED
Owner/Operator City,State,Zip:	NOT REQUIRED, ME 99999
Owner/Operator Telephone:	415-555-1212
Owner/Operator Telephone Ext:	Not reported
Owner/Operator Fax:	Not reported
Owner/Operator Email:	Not reported

Owner/Operator Indicator:	Owner
Owner/Operator Name:	US NAVY
Legal Status:	Federal
Date Became Current:	Not reported
Date Ended Current:	Not reported
Owner/Operator Address:	NOT REQUIRED
Owner/Operator City,State,Zip:	NOT REQUIRED, ME 99999
Owner/Operator Telephone:	415-555-1212
Owner/Operator Telephone Ext:	Not reported
Owner/Operator Fax:	Not reported

Map ID
Direction
Distance
Elevation

MAP FINDINGS

Site

Database(s)

EDR ID Number
EPA ID Number

USNAVY CABRILLO HEIGHTS NAVY HOUSING (Continued)

1000473208

Owner/Operator Email: Not reported

Owner/Operator Indicator: Operator
Owner/Operator Name: NOT REQUIRED
Legal Status: Federal
Date Became Current: Not reported
Date Ended Current: Not reported
Owner/Operator Address: NOT REQUIRED
Owner/Operator City,State,Zip: NOT REQUIRED, ME 99999
Owner/Operator Telephone: 415-555-1212
Owner/Operator Telephone Ext: Not reported
Owner/Operator Fax: Not reported
Owner/Operator Email: Not reported

Historic Generators:

Receive Date: 19960901
Handler Name: USNAVY CABRILLO HEIGHTS NAVY HOUSING
Federal Waste Generator Description: Small Quantity Generator
State District Owner: CA
Large Quantity Handler of Universal Waste: No
Recognized Trader Importer: No
Recognized Trader Exporter: No
Spent Lead Acid Battery Importer: No
Spent Lead Acid Battery Exporter: No
Current Record: No
Non Storage Recycler Activity: Not reported
Electronic Manifest Broker: Not reported

Receive Date: 19901017
Handler Name: USNAVY CABRILLO HEIGHTS NAVY HOUSING
Federal Waste Generator Description: Large Quantity Generator
State District Owner: CA
Large Quantity Handler of Universal Waste: No
Recognized Trader Importer: No
Recognized Trader Exporter: No
Spent Lead Acid Battery Importer: No
Spent Lead Acid Battery Exporter: No
Current Record: No
Non Storage Recycler Activity: Not reported
Electronic Manifest Broker: Not reported

Receive Date: 20081020
Handler Name: USNAVY CABRILLO HEIGHTS NAVY HOUSING
Federal Waste Generator Description: Not a generator, verified
State District Owner: CA
Large Quantity Handler of Universal Waste: No
Recognized Trader Importer: No
Recognized Trader Exporter: No
Spent Lead Acid Battery Importer: No
Spent Lead Acid Battery Exporter: No
Current Record: Yes
Non Storage Recycler Activity: Not reported
Electronic Manifest Broker: Not reported

List of NAICS Codes and Descriptions:

NAICS Codes: No NAICS Codes Found

Map ID
 Direction
 Distance
 Elevation

MAP FINDINGS

Site

Database(s)

EDR ID Number
 EPA ID Number

USNAVY CABRILLO HEIGHTS NAVY HOUSING (Continued)

1000473208

Facility Has Received Notices of Violations:

Violations: No Violations Found

Evaluation Action Summary:

Evaluations: No Evaluations Found

FINDS:

Registry ID: 110002625455

Click Here:

Environmental Interest/Information System:

RCRAInfo is a national information system that supports the Resource Conservation and Recovery Act (RCRA) program through the tracking of events and activities related to facilities that generate, transport, and treat, store, or dispose of hazardous waste. RCRAInfo allows RCRA program staff to track the notification, permit, compliance, and corrective action activities required under RCRA.

[Click this hyperlink](#) while viewing on your computer to access additional FINDS: detail in the EDR Site Report.

ECHO:

Envid: 1000473208
 Registry ID: 110002625455
 DFR URL: <http://echo.epa.gov/detailed-facility-report?fid=110002625455>
 Name: USNAVY CABRILLO HEIGHTS NAVY HOUSING
 Address: 8471 JORDAN ST
 City,State,Zip: SAN DIEGO, CA 92139

O84
WNW
1/4-1/2
0.398 mi.
2104 ft.
Relative:
Lower
Actual:
379 ft.

CHEVRON #9-6173
7484 MESA COLLEGE DR
SAN DIEGO, CA 92111
Site 2 of 4 in cluster O

CA LUST **S102427325**
CA SAN DIEGO CO. SAM **N/A**
CA San Diego Co. HMMD
CA SWEEPS UST
CA Cortese
CA HIST CORTESE
CA SAN DIEGO CO LOP
CA CERS

LUST:

Name: BILL JOLLEY CHEVRON
 Address: 7484 MESA COLLEGE DR
 City,State,Zip: SAN DIEGO, CA 921114906
 Lead Agency: SAN DIEGO COUNTY LOP
 Case Type: LUST Cleanup Site
 Geo Track: http://geotracker.waterboards.ca.gov/profile_report.asp?global_id=T0607301784
 Global Id: T0607301784
 Latitude: 32.8016621
 Longitude: -117.159987
 Status: Completed - Case Closed
 Status Date: 11/22/2011
 Case Worker: EB
 RB Case Number: 9UT3016
 Local Agency: SAN DIEGO COUNTY LOP
 File Location: Local Agency
 Local Case Number: H12858-002

MAP FINDINGS

CHEVRON #9-6173 (Continued)

S102427325

Potential Media Affect:

Other Groundwater (uses other than drinking water)

Potential Contaminants of Concern:

Gasoline

Site History:

This case was opened following the discovery of contaminated soils in the vicinity of the former pump and dispensers islands in November 1994. Soil samples were collected and analyzed from five hand auger borings at the locations of the former pump islands. Gasoline was detected in one of the samples at 2,700 mg/kg. An unauthorized release case H12858-002 was opened in March of 1995 based on these results. A previous case H12858-001, was opened when the underground storage tanks were removed in 1988, and subsequently was closed on November 10, 1989. Gasoline and oil impacted soil remains in the areas of the former underground storage tank (UST) and in the former product line. Contaminated soil in the area of the former gasoline USTs occurs at 12 to 15 feet below grade. Contaminated soil near the former waste oil tank occurs at 8 to 9 feet. Contaminated soil from the former product lines near soil boring B4, occurs from 5 feet down to the water table at approximately 22 feet below grade. The consultant estimated that the total volume of hydrocarbon impacted soil remaining onsite is approximately 720 cubic yards. There are currently 23 monitoring wells associated with the site. Groundwater monitoring has occurred at the site from 1996 until January 2011. Free product was detected at the site in two wells MW1 and MW5, in April of 2003. Free product was last noted in MW1 in October 2003 and a sheen was last noted in MW1 in April 2005. The dissolved plume follows groundwater flow which is to the west and extends 550 feet from the site across Mesa College Drive to the boundary of the California Army National Guard property located at 7401 Mesa College Drive. An off-site soil vapor survey and human health risk assessment (HHRA) for benzene was conducted to evaluate risks to the Kearney High School which is located in the path of the plume. The consultant concluded that there were no excess cancer risks to human health to students, faculty and workers in the buildings at the High School. Additionally, an onsite soil vapor survey and HHRA was conducted and the consultant concluded that there were no significant risks to the existing apartment residences adjacent to the site or to future onsite commercial workers. The consultant recommended that if future commercial/residential development is allowed that commercial spaces should be permitted on the ground floor and residential spaces should be permitted on the second floor. They also recommended additional HHRA or mitigation measures be incorporated in the design if a future slab on grade residential building is planned. No remedial activities were conducted for this case. Excavation and soil vapor extraction were conducted during the previous case H12858-001. Groundwater in the area is designated as having no existing or potential beneficial uses. The depth to water at the site ranges from 15.9 to 35.37 feet which is greater than the depth of most utilities. The consultant concluded that it is unlikely for the contaminants to migrate along the utility lines near the site. According to the consultant there are no sensitive receptors with complete pathways. There are no surface water bodies within a one mile radius of the site. The consultant estimated that benzene concentrations in groundwater at the site should attenuate to reach the Maximum Contaminant Level (MCL) of 1 ug/l in approximately 308 years; ethylbenzene should reach its MCL in 49.5 years, and the TBA should reach the State Notification Level of 13 ug/l in approximately 74.4 years. MTBE concentrations are currently below the MCL. The consultant prepared a Corrective Action Plan (CAP) for the site which recommended natural

Map ID
Direction
Distance
Elevation

MAP FINDINGS

Site

Database(s)

EDR ID Number
EPA ID Number

CHEVRON #9-6173 (Continued)

S102427325

attenuation as the alternative to remediate soil and groundwater at the site. DEH concurred with CAP. The consultant has concluded that free product has not reoccurred at the site; the plume has been delineated and it appears to be stable. Additionally, there are no sensitive receptors that are at risk from site, the site does not pose a threat to human health or the environment and no further action is warranted. DEH concurs with this recommendation.

LUST:

Global Id: T0607301784
Contact Type: Local Agency Caseworker
Contact Name: Ellen Beacon
Organization Name: SAN DIEGO COUNTY LOP
Address: P.O. Box 129261
City: San Diego
Email: ellen.beacon@sdcounty.ca.gov
Phone Number: Not reported

LUST:

Global Id: T0607301784
Action Type: ENFORCEMENT
Date: 04/18/2011
Action: Technical Correspondence / Assistance / Other

Global Id: T0607301784
Action Type: ENFORCEMENT
Date: 05/04/2011
Action: Technical Correspondence / Assistance / Other

Global Id: T0607301784
Action Type: Other
Date: 04/29/1988
Action: Leak Discovery

Global Id: T0607301784
Action Type: ENFORCEMENT
Date: 03/07/1995
Action: Notice of Responsibility

Global Id: T0607301784
Action Type: ENFORCEMENT
Date: 10/02/2008
Action: Notification - Public Notice of ROD/RAP/CAP

Global Id: T0607301784
Action Type: ENFORCEMENT
Date: 03/23/2009
Action: Technical Correspondence / Assistance / Other

Global Id: T0607301784
Action Type: Other
Date: 03/06/1995
Action: Leak Reported

Global Id: T0607301784
Action Type: RESPONSE
Date: 04/30/2011

Map ID
Direction
Distance
Elevation

MAP FINDINGS

Site

Database(s)

EDR ID Number
EPA ID Number

CHEVRON #9-6173 (Continued)

S102427325

Action: Monitoring Report - Semi-Annually - Regulator Responded

Global Id: T0607301784
Action Type: RESPONSE
Date: 07/13/2011
Action: CAP/RAP - Other Report - Regulator Responded

Global Id: T0607301784
Action Type: RESPONSE
Date: 08/15/2011
Action: CAP/RAP - Other Report - Regulator Responded

Global Id: T0607301784
Action Type: RESPONSE
Date: 09/23/2011
Action: CAP/RAP - Other Report - Regulator Responded

Global Id: T0607301784
Action Type: ENFORCEMENT
Date: 11/22/2011
Action: Closure/No Further Action Letter

Global Id: T0607301784
Action Type: ENFORCEMENT
Date: 11/08/2011
Action: Technical Correspondence / Assistance / Other

Global Id: T0607301784
Action Type: Other
Date: 04/29/1988
Action: Leak Began

Global Id: T0607301784
Action Type: RESPONSE
Date: 10/30/2010
Action: Monitoring Report - Semi-Annually

Global Id: T0607301784
Action Type: RESPONSE
Date: 04/30/2010
Action: Monitoring Report - Semi-Annually

Global Id: T0607301784
Action Type: RESPONSE
Date: 10/10/2009
Action: Site Assessment Report

Global Id: T0607301784
Action Type: ENFORCEMENT
Date: 07/12/2011
Action: Technical Correspondence / Assistance / Other

Global Id: T0607301784
Action Type: ENFORCEMENT
Date: 08/23/2011
Action: Technical Correspondence / Assistance / Other

Map ID
Direction
Distance
Elevation

MAP FINDINGS

Site

Database(s)

EDR ID Number
EPA ID Number

CHEVRON #9-6173 (Continued)

S102427325

Global Id: T0607301784
Action Type: Other
Date: 04/23/1988
Action: Leak Stopped

Global Id: T0607301784
Action Type: RESPONSE
Date: 02/25/2010
Action: Well Installation Report

Global Id: T0607301784
Action Type: RESPONSE
Date: 05/02/2012
Action: Well Destruction Report

Global Id: T0607301784
Action Type: ENFORCEMENT
Date: 09/26/2011
Action: Notification - Public Notice of ROD/RAP/CAP

Global Id: T0607301784
Action Type: RESPONSE
Date: 10/30/2009
Action: Monitoring Report - Semi-Annually

Global Id: T0607301784
Action Type: ENFORCEMENT
Date: 07/08/2009
Action: Letter - Notice

LUST:

Global Id: T0607301784
Status: Open - Case Begin Date
Status Date: 04/23/1988

Global Id: T0607301784
Status: Open - Remediation
Status Date: 09/10/1996

Global Id: T0607301784
Status: Open - Site Assessment
Status Date: 06/11/2009

Global Id: T0607301784
Status: Completed - Case Closed
Status Date: 11/22/2011

Name: BILL JOLLEY CHEVRON
Address: 7484 MESA COLLEGE DR
City,State,Zip: SAN DIEGO, CA 921114906
Lead Agency: SAN DIEGO COUNTY LOP
Case Type: LUST Cleanup Site
Geo Track: http://geotracker.waterboards.ca.gov/profile_report.asp?global_id=T0607302752
Global Id: T0607302752
Latitude: 32.8015739
Longitude: -117.1597733

Map ID
Direction
Distance
Elevation

MAP FINDINGS

Site

Database(s)

EDR ID Number
EPA ID Number

CHEVRON #9-6173 (Continued)

S102427325

Status: Completed - Case Closed
Status Date: 11/10/1989
Case Worker: Not reported
RB Case Number: 9UT447
Local Agency: Not reported
File Location: Local Agency
Local Case Number: H12858-001
Potential Media Affect: Not reported
Potential Contaminants of Concern: Not reported
Site History: Not reported

LUST:

Global Id: T0607302752
Status: Open - Case Begin Date
Status Date: 04/23/1988

Global Id: T0607302752
Status: Completed - Case Closed
Status Date: 11/10/1989

LUST REG 9:

Region: 9
Status: Preliminary site assessment underway
Case Number: 9UT3016
Local Case: H12858-002
Substance: Regular Gasoline
Qty Leaked: 0
Abate Method: Not reported
Local Agency: San Diego
How Found: Other Means
How Stopped: Repair Piping
Source: Piping
Cause: Unknown
Lead Agency: Local Agency
Case Type: Aquifer affected
Date Found: 04/29/1988
Date Stopped: 04/23/1988
Confirm Date: / /
Submit Workplan: Not reported
Prelim Assess: 03/07/1995
Desc Pollution: Not reported
Remed Plan: / /
Remed Action: Not reported
Began Monitor: Not reported
Release Date: 03/06/1995
Enforce Date: 3/7/95
Closed Date: Not reported
Enforce Type: SEL
Pilot Program: LOP
Basin Number: 907.11
GW Depth: Not reported
Beneficial Use: Municipal groundwater use
NPDES Number: Not reported
Priority: 2B
File Dispn: Not reported
Interim Remedial Actions: Yes

Map ID
Direction
Distance
Elevation

MAP FINDINGS

Site

Database(s)

EDR ID Number
EPA ID Number

CHEVRON #9-6173 (Continued)

S102427325

Cleanup and Abatement order Number: Not reported
Waste Discharge Requirement Number: Not reported

SAN DIEGO CO. SAM:

Name: BILL JOLLEY CHEVRON
Address: 7484 MESA COLLEGE DR
City,State,Zip: SAN DIEGO, CA 921114906
Case Number: H12858-001
Agency: DEH Site Assessment & Mitigation
Funding: LOP - State Fund
Facility Type: Soils Only
Facility Status: Closed Case
Date: 11/10/1989
Date Began: 4/23/1988

Name: BILL JOLLEY CHEVRON
Address: 7484 MESA COLLEGE DR
City,State,Zip: SAN DIEGO, CA 921114906
Case Number: H12858-002
Agency: DEH Site Assessment & Mitigation
Funding: LOP - State Fund
Facility Type: GW With No Beneficial Use Designation
Facility Status: Remedial Investigation
Date: 9/10/1996
Date Began: 4/29/1988

HMMD SAN DIEGO:

Name: BILL JOLLEY CHEVRON
Address: 7484 MESA COLLEGE DR
City,State,Zip: SAN DIEGO, CA 92111
Permit Number: 112858
Business Type: Not reported
EPA Id Number: Not reported
APN: 427-480-10-00
Last HMMD Inspection: 01/14/1988
Facility Telephone: 279-7010
Permit Status: INAC
Permit Expiration: Not reported
Date Last Updated: 11/02/2012
Facility Owner: W G JOLLEY
Facility Mailing Address: 12679 LA TORTOLA
Facility Mailing City: SAN DIEGO
Facility Mailing State: CA
Facility Mailing Zip: 92129-3070
UST Owner: CHEVRON USA INC
Handle Regulated Hazmat: Not reported
Own Or Operate UST: Not reported
Subject To APSA: Not reported
Generate Haz Waste: Y
Treat Haz Waste: Not reported
Generate Medical Waste: Not reported

UST:

UST Name: UNDERGROUND TANK 112858 T001
Last Update: 2012-11-02 14:17:38
Permit Number: 112858
Tank Type: SINGLE WALL

Map ID
Direction
Distance
Elevation

MAP FINDINGS

Site

Database(s)

EDR ID Number
EPA ID Number

CHEVRON #9-6173 (Continued)

S102427325

Additional Id: 1
Capacity Gallons: 10000
UST Contents: REGULAR UNLEADED
Other Content Info: REGULAR UNLEADED
Reg Status: REMOVED
Remove Close Date: 1988-05-24 00:00:00
Year Installed: 1967-01-01 00:00:00
Pipe Type: LINED TRENCH
Delivery System: PRESSURE
Monitor Code: 05
UST Monitor Method: SW TANK DW PIPE W/ POS SHUTOFF-ALARM ON LLD W/ SIRS:SIR ANALY MONTHLY, TANK TEST BIENNIALY, PIPE TEST ANN 0.1 G/HR OR MO 0.2 G/HR

UST Name: UNDERGROUND TANK 112858 T002
Last Update: 2012-11-02 14:17:38
Permit Number: 112858
Tank Type: SINGLE WALL
Additional Id: 2
Capacity Gallons: 10000
UST Contents: LEADED
Other Content Info: LEADED
Reg Status: REMOVED
Remove Close Date: 1988-05-24 00:00:00
Year Installed: 1967-01-01 00:00:00
Pipe Type: LINED TRENCH
Delivery System: PRESSURE
Monitor Code: 05
UST Monitor Method: SW TANK DW PIPE W/ POS SHUTOFF-ALARM ON LLD W/ SIRS:SIR ANALY MONTHLY, TANK TEST BIENNIALY, PIPE TEST ANN 0.1 G/HR OR MO 0.2 G/HR

UST Name: UNDERGROUND TANK 112858 T003
Last Update: 2012-11-02 14:17:38
Permit Number: 112858
Tank Type: SINGLE WALL
Additional Id: 3
Capacity Gallons: 5000
UST Contents: PREMIUM UNLEADED
Other Content Info: PREMIUM UNLEADED
Reg Status: REMOVED
Remove Close Date: 1988-05-24 00:00:00
Year Installed: 1967-01-01 00:00:00
Pipe Type: LINED TRENCH
Delivery System: PRESSURE
Monitor Code: 05
UST Monitor Method: SW TANK DW PIPE W/ POS SHUTOFF-ALARM ON LLD W/ SIRS:SIR ANALY MONTHLY, TANK TEST BIENNIALY, PIPE TEST ANN 0.1 G/HR OR MO 0.2 G/HR

UST Name: UNDERGROUND TANK 112858 T004
Last Update: 2012-11-02 14:17:38
Permit Number: 112858
Tank Type: SINGLE WALL
Additional Id: 4
Capacity Gallons: 1000
UST Contents: Not reported
Other Content Info: WASTE OIL
Reg Status: REMOVED
Remove Close Date: 1988-05-24 00:00:00

Map ID
Direction
Distance
Elevation

MAP FINDINGS

Site

Database(s)

EDR ID Number
EPA ID Number

CHEVRON #9-6173 (Continued)

S102427325

Year Installed: 1967-01-01 00:00:00
Pipe Type: Not reported
Delivery System: Not reported
Monitor Code: 07
UST Monitor Method: SW TANK SW PRESSURE PIPE W/RESTRICTIVE LLD W/DAILY RECONCILIATION OR WEEKLY GAUGING: TANK AND PIPE TEST ANNUALLY

SWEEPS UST:

Name: BILL JOLLEY CHEVRON
Address: 7484 MESA COLLEGE DR
City: SAN DIEGO
Status: Not reported
Comp Number: 12858
Number: Not reported
Board Of Equalization: 44-022653
Referral Date: Not reported
Action Date: Not reported
Created Date: Not reported
Owner Tank Id: Not reported
SWRCB Tank Id: 37-000-012858-000001
Tank Status: Not reported
Capacity: 10000
Active Date: Not reported
Tank Use: M.V. FUEL
STG: PRODUCT
Content: REG UNLEADED
Number Of Tanks: 4

Name: BILL JOLLEY CHEVRON
Address: 7484 MESA COLLEGE DR
City: SAN DIEGO
Status: Not reported
Comp Number: 12858
Number: Not reported
Board Of Equalization: 44-022653
Referral Date: Not reported
Action Date: Not reported
Created Date: Not reported
Owner Tank Id: Not reported
SWRCB Tank Id: 37-000-012858-000002
Tank Status: Not reported
Capacity: 10000
Active Date: Not reported
Tank Use: M.V. FUEL
STG: PRODUCT
Content: LEADED
Number Of Tanks: Not reported

Name: BILL JOLLEY CHEVRON
Address: 7484 MESA COLLEGE DR
City: SAN DIEGO
Status: Not reported
Comp Number: 12858
Number: Not reported
Board Of Equalization: 44-022653
Referral Date: Not reported

Map ID
Direction
Distance
Elevation

MAP FINDINGS

Site

Database(s)

EDR ID Number
EPA ID Number

CHEVRON #9-6173 (Continued)

S102427325

Action Date: Not reported
Created Date: Not reported
Owner Tank Id: Not reported
SWRCB Tank Id: 37-000-012858-000003
Tank Status: Not reported
Capacity: 5000
Active Date: Not reported
Tank Use: M.V. FUEL
STG: PRODUCT
Content: LEADED
Number Of Tanks: Not reported

Name: BILL JOLLEY CHEVRON
Address: 7484 MESA COLLEGE DR
City: SAN DIEGO
Status: Not reported
Comp Number: 12858
Number: Not reported
Board Of Equalization: 44-022653
Referral Date: Not reported
Action Date: Not reported
Created Date: Not reported
Owner Tank Id: Not reported
SWRCB Tank Id: 37-000-012858-000004
Tank Status: Not reported
Capacity: 1000
Active Date: Not reported
Tank Use: PETROLEUM
STG: WASTE
Content: Not reported
Number Of Tanks: Not reported

Name: BILL JOLLEY CHEVRON
Address: 7484 MESA COLLEGE DR
City: SAN DIEGO
Status: Active
Comp Number: 12858
Number: 9
Board Of Equalization: 44-022653
Referral Date: Not reported
Action Date: 06-26-92
Created Date: 02-29-88
Owner Tank Id: Not reported
SWRCB Tank Id: Not reported
Tank Status: Not reported
Capacity: Not reported
Active Date: Not reported
Tank Use: Not reported
STG: Not reported
Content: Not reported
Number Of Tanks: Not reported

CORTESE:

Name: BILL JOLLEY CHEVRON
Address: 7484 MESA COLLEGE DR
City,State,Zip: SAN DIEGO, CA 921114906
Region: CORTESE

Map ID
Direction
Distance
Elevation

MAP FINDINGS

Site

Database(s)

EDR ID Number
EPA ID Number

CHEVRON #9-6173 (Continued)

S102427325

Envirostor Id: Not reported
Global ID: T0607301784
Site/Facility Type: LUST CLEANUP SITE
Cleanup Status: COMPLETED - CASE CLOSED
Status Date: Not reported
Site Code: Not reported
Latitude: Not reported
Longitude: Not reported
Owner: Not reported
Enf Type: Not reported
Swat R: Not reported
Flag: active
Order No: Not reported
Waste Discharge System No: Not reported
Effective Date: Not reported
Region 2: Not reported
WID Id: Not reported
Solid Waste Id No: Not reported
Waste Management Uit Name: Not reported
File Name: Active Open

Name: BILL JOLLEY CHEVRON
Address: 7484 MESA COLLEGE DR
City,State,Zip: SAN DIEGO, CA 921114906
Region: CORTESE
Envirostor Id: Not reported
Global ID: T0607302752
Site/Facility Type: LUST CLEANUP SITE
Cleanup Status: COMPLETED - CASE CLOSED
Status Date: Not reported
Site Code: Not reported
Latitude: Not reported
Longitude: Not reported
Owner: Not reported
Enf Type: Not reported
Swat R: Not reported
Flag: active
Order No: Not reported
Waste Discharge System No: Not reported
Effective Date: Not reported
Region 2: Not reported
WID Id: Not reported
Solid Waste Id No: Not reported
Waste Management Uit Name: Not reported
File Name: Active Open

HIST CORTESE:

edr_fname: CHEVRON #9-6173
edr_fadd1: 7484 MESA COLLEGE
City,State,Zip: SAN DIEGO, CA 92111
Region: CORTESE
Facility County Code: 37
Reg By: LTNKA
Reg Id: 9UT3016

edr_fname: CHEVRON SERVICE STATION#9
edr_fadd1: 7484 MESA COLLEGE

Map ID
Direction
Distance
Elevation

MAP FINDINGS

Site

Database(s)

EDR ID Number
EPA ID Number

CHEVRON #9-6173 (Continued)

S102427325

City,State,Zip: SAN DIEGO, CA 92111
Region: CORTESE
Facility County Code: 37
Reg By: LTNKA
Reg Id: 9UT447

SAN DIEGO CO LOP:

Name: BILL JOLLEY CHEVRON
Address: 7484 MESA COLLEGE DR
City,State,Zip: SAN DIEGO, CA 92111
Record ID: DEH1988-LSAM-H12858-001
Record Status: Completed
Opened Date: 04/23/1988
Parcel Number: 427-480-10-00
Case Type: LOP - Local Oversight Program
Historical Name: CHEVRON 9-6173
SWRCB Global ID: T0607302752
Funding: S - LOP State Fund
Lead Agency: DEH/SAM
Lead Agency Date: 04/23/1988
Census Tract: 85.10
Community: San Diego
Jurisdiction: SAN DIEGO
Watershed Basin Number: 906.5
Water Purveyor: SAN DIEGO
Fire Agency: SAN DIEGO
Latitude: 32.8019057
Longitude: -117.1598117
X MapCoord: 6282097.130
Y MapCoord: 1872770.551

Name: BILL JOLLEY CHEVRON
Address: 7484 MESA COLLEGE DR
City,State,Zip: SAN DIEGO, CA 92111
Record ID: DEH1995-LSAM-H12858-002
Record Status: Completed
Opened Date: 03/06/1995
Parcel Number: 427-480-10-00
Case Type: LOP - Local Oversight Program
Historical Name: CHEVRON #9-6173
SWRCB Global ID: T0607301784
Funding: S - LOP State Fund
Lead Agency: DEH/SAM
Lead Agency Date: 03/07/1995
Census Tract: 85.10
Community: San Diego
Jurisdiction: SAN DIEGO
Watershed Basin Number: 906.5
Water Purveyor: SAN DIEGO
Fire Agency: SAN DIEGO
Latitude: 32.8019057
Longitude: -117.1598117
X MapCoord: 6282097.130
Y MapCoord: 1872770.551

CERS:

Map ID
Direction
Distance
Elevation

MAP FINDINGS

Site

Database(s)

EDR ID Number
EPA ID Number

CHEVRON #9-6173 (Continued)

S102427325

Name: BILL JOLLEY CHEVRON
Address: 7484 MESA COLLEGE DR
City,State,Zip: SAN DIEGO, CA 921114906
Site ID: 192855
CERS ID: T0607301784
CERS Description: Leaking Underground Storage Tank Cleanup Site

Coordinates:
Site ID: 192855
Facility Name: BILL JOLLEY CHEVRON
Env Int Type Code: LUSTCS
Program ID: T0607301784
Coord Name: Not reported
Ref Point Type Desc: Unknown,
Latitude: 32.801662
Longitude: -117.159987

Affiliation:
Affiliation Type Desc: Local Agency Caseworker
Entity Name: Ellen Beacon - SAN DIEGO COUNTY LOP
Entity Title: Not reported
Affiliation Address: P.O. Box 129261
Affiliation City: San Diego
Affiliation State: CA
Affiliation Country: Not reported
Affiliation Zip: Not reported
Affiliation Phone: ,

Name: BILL JOLLEY CHEVRON
Address: 7484 MESA COLLEGE DR
City,State,Zip: SAN DIEGO, CA 921114906
Site ID: 192855
CERS ID: T0607302752
CERS Description: Leaking Underground Storage Tank Cleanup Site

Coordinates:
Site ID: 192855
Facility Name: BILL JOLLEY CHEVRON
Env Int Type Code: LUSTCS
Program ID: T0607301784
Coord Name: Not reported
Ref Point Type Desc: Unknown,
Latitude: 32.801662
Longitude: -117.159987

Affiliation:
Affiliation Type Desc: Local Agency Caseworker
Entity Name: Ellen Beacon - SAN DIEGO COUNTY LOP
Entity Title: Not reported
Affiliation Address: P.O. Box 129261
Affiliation City: San Diego
Affiliation State: CA
Affiliation Country: Not reported
Affiliation Zip: Not reported
Affiliation Phone: ,

MAP FINDINGS

Map ID
Direction
Distance
Elevation

Site

Database(s)

EDR ID Number
EPA ID Number

O85
WNW
1/4-1/2
0.398 mi.
2104 ft.

7484 MESA COLLEGE
7484 MESA COLLEGE DRIVE
SAN DIEGO, CA 92111

CA CPS-SLIC **S119777519**
CA CERS **N/A**

Site 3 of 4 in cluster O

Relative:
Lower

CPS-SLIC:

Actual:
379 ft.

Name: 7484 MESA COLLEGE
Address: 7484 MESA COLLEGE DRIVE
City,State,Zip: SAN DIEGO, CA 92111
Region: STATE
Facility Status: Open - Site Assessment
Status Date: 01/19/2017
Global Id: T10000010046
Lead Agency: SAN DIEGO COUNTY LOP
Lead Agency Case Number: DEH2017-LSAM-000414
Latitude: 32.80155
Longitude: -117.15979
Case Type: Cleanup Program Site
Case Worker: EP
Local Agency: SAN DIEGO COUNTY LOP
RB Case Number: Not reported
File Location: Not reported
Potential Media Affected: Not reported
Potential Contaminants of Concern: Not reported
Site History: Not reported

[Click here to access the California GeoTracker records for this facility:](#)

CERS:

Name: 7484 MESA COLLEGE
Address: 7484 MESA COLLEGE DRIVE
City,State,Zip: SAN DIEGO, CA 92111
Site ID: 416701
CERS ID: T10000010046
CERS Description: Cleanup Program Site

Affiliation:

Affiliation Type Desc: Local Agency Caseworker
Entity Name: ED PAREDES - SAN DIEGO COUNTY LOP
Entity Title: Not reported
Affiliation Address: P.O. Box 129261
Affiliation City: SAN DIEGO
Affiliation State: CA
Affiliation Country: Not reported
Affiliation Zip: Not reported
Affiliation Phone: 8585056806,

O86
WNW
1/4-1/2
0.398 mi.
2104 ft.

CHEVRON SERVICE STATION#9-0120
7484 MESA COLLEGE DR
SAN DIEGO, CA 92111

CA LUST **S102427570**
N/A

Site 4 of 4 in cluster O

Relative:
Lower

LUST REG 9:

Actual:
379 ft.

Region: 9
Status: Case Closed
Case Number: 9UT447
Local Case: H12858-001

Map ID
 Direction
 Distance
 Elevation

MAP FINDINGS

Site

Database(s)

EDR ID Number
 EPA ID Number

CHEVRON SERVICE STATION#9-0120 (Continued)

S102427570

Substance: Gasoline
 Qty Leaked: 0
 Abate Method: Vent Soil - bore holes in soil to allow volatilization of contaminants
 Local Agency: San Diego
 How Found: Other Means
 How Stopped: Repair Piping
 Source: Piping
 Cause: Corrosion
 Lead Agency: Local Agency
 Case Type: Soil only
 Date Found: 04/21/1987
 Date Stopped: 04/21/1987
 Confirm Date: 04/23/1988
 Submit Workplan: Not reported
 Prelim Assess: / /
 Desc Pollution: Not reported
 Remed Plan: / /
 Remed Action: 7/6/89
 Began Monitor: Not reported
 Release Date: 04/23/1987
 Enforce Date: Not reported
 Closed Date: 11/10/89
 Enforce Type: Not reported
 Pilot Program: LOP
 Basin Number: 907.11
 GW Depth: Not reported
 Beneficial Use: Not reported
 NPDES Number: Not reported
 Priority: Low priority. Priority ranking can change over time.
 File Disp: File discarded, case closed
 Interim Remedial Actions: Yes
 Cleanup and Abatement order Number: Not reported
 Waste Discharge Requirement Number: Not reported

87
SSE
1/4-1/2
0.477 mi.
2521 ft.

MURRAY CANYON BURNSITE
ESCONDIDO AVE., OFF MURRAY RIDGE RD.
SAN DIEGO, CA 91201

CA SWF/LF **S101669411**
CA CERS **N/A**

Relative:
Lower
Actual:
401 ft.

SWF/LF (SWIS):
 Name: MURRAY CANYON BURNSITE
 Address: ESCONDIDO AVE., OFF MURRAY RIDGE RD.
 City,State,Zip: SAN DIEGO, CA 91201
 Region: STATE
 Facility ID: 37-CR-0051
 SWIS Number: 37-CR-0051
 Point of Contact: Abel Martinez-Centeno
 Is Archived: No
 Is Closed Illegal Abandoned: Yes
 Is Site Inert Debris Engineered Fill: No
 Is Financial Assurances Responsible: No
 Absorbed On: Not reported
 Operational Status: Closed
 Absorbed By: Not reported
 Closed Illegal Abandoned Category: C2
 EPA Federal Registry ID: Not reported
 ARB District: San Diego

Map ID
Direction
Distance
Elevation

MAP FINDINGS

Site

Database(s)

EDR ID Number
EPA ID Number

MURRAY CANYON BURNSITE (Continued)

S101669411

SWRCB Region: San Diego
Local Government: San Diego
Reporting Agency Legal Name: City of San Diego
Reporting Agency Department: Development Services Department
Enforcing Agency Legal Name: City of San Diego
Enforcing Agency Department: Development Services Department
Regulation Status: Pre-regulation

Activity:
SWIS Number: 37-CR-0051
Site Name: Murray Canyon Burnsight
Activity: Solid Waste Disposal Site
Activity Is Archived: No
Category: Disposal
Activity Classification: Solid Waste Disposal Site
WDR Number: Not reported
WDR Landfill Class: Not reported
Cease Operation: Not reported
Cease Operation Type: Not reported
Inspection Frequency: Annual
Throughput: 0
Throughput Units: Not reported
Remaining Capacity: 0
Remaining Capacity Date: Not reported
Capacity: 0
Capacity Units: Not reported
Total Acreage: 0
Disposal Acreage: 0
Permitted Elevation: 0
Permitted Elevation Type: Not reported
Permitted Depth: 0
Permitted Depth Type: Not reported
Point of Contact: Abel Martinez-Centeno
Site Operational Status: Closed
Site Regulatory Status: Pre-regulation
Site Is Archived: No
Is Closed Illegal Abandoned: Yes
Is Site Inert Debris Engineered Fill: No
Is Financial Assurances Responsible: No
Absorbed On: Not reported
Absorbed By: Not reported
Closed Illegal Abandoned Category: C2
EPA Federal Registry ID: Not reported
County: San Diego
ARB District: San Diego
SWRCB Region: San Diego
Local Government: San Diego
Street Address: Escondido Ave., off Murray Ridge Rd.
City: San Diego
State: CA
ZIP Code: 91201
Reporting Agency Legal Name: City of San Diego
Reporting Agency Department: Development Services Department
Enforcing Agency Legal Name: City of San Diego
Enforcing Agency Department: Development Services Department

Operator:

Map ID
Direction
Distance
Elevation

MAP FINDINGS

Site

Database(s)

EDR ID Number
EPA ID Number

MURRAY CANYON BURNSITE (Continued)

S101669411

SWIS Number: 37-CR-0051
Site Name: Murray Canyon Burnsight
Site Operational Status: Closed
Site Type: Disposal Only
Site Regulatory Status: Pre-regulation
Latitude: 32.7902
Longitude: -117.14739
Is Archived: No
Operator: City of San Diego Parks and Recreation
Started On: Not reported
Contact Name: Not reported
Contact Title: Not reported
Contact Email: Not reported
Contact Phone: (619) 221-8901
Street Address: Park Manager 2581 Quirvira Court, MS 32
Operator City: San Diego
Operator State: CA
Operator Zip: 92109

Owner:

SWIS Number: 37-CR-0051
Owner: City of San Diego Parks and Recreation
Owner Address: Bruce Martinez 2125 Park Blvd. 4th floor MS 32
Owner City: San Diego
Owner State: CA
Owner Zip: 92101
Site Name: Murray Canyon Burnsight
Site Operational Status: Closed
Site Type: Disposal Only
Site Regulatory Status: Pre-regulation
Latitude: 32.7902
Longitude: -117.14739
Is Archived: No
Started On: Not reported
Contact Name: Not reported
Contact Title: Not reported
Contact Email: askparks@sandiego.gov
Contact Phone: (619) 235-1103

CERS:

Name: MURRAY CANYON BURNSITE
Address: ESCONDIDO AVE., OFF MURRAY RIDGE RD.
City,State,Zip: SAN DIEGO, CA
Site ID: 510365
CERS ID: 37-CR-0051
CERS Description: Solid Waste and Recycle Sites

Affiliation:

Affiliation Type Desc: Legal Owner
Entity Name: City of San Diego Parks and Recreation
Entity Title: Not reported
Affiliation Address: Bruce Martinez2125 Park Blvd. 4th floor MS 32
Affiliation City: San Diego
Affiliation State: CA
Affiliation Country: Not reported
Affiliation Zip: 92101

Map ID
 Direction
 Distance
 Elevation

MAP FINDINGS

Site

Database(s)

EDR ID Number
 EPA ID Number

MURRAY CANYON BURNSITE (Continued)

S101669411

Affiliation Phone: 6192351103,
 Affiliation Type Desc: Legal Operator
 Entity Name: City of San Diego Parks and Recreation
 Entity Title: Not reported
 Affiliation Address: Park Manager2581 Quirvira Court, MS 32
 Affiliation City: San Diego
 Affiliation State: CA
 Affiliation Country: Not reported
 Affiliation Zip: 92109
 Affiliation Phone: 6192218901,

88
NNE
1/2-1
0.502 mi.
2648 ft.

INTEROCEAN SYSTEMS, INC.
3540 AERO COURT
SAN DIEGO, CA 92123

CA ENVIROSTOR
CA CPS-SLIC
CA LDS
CA CERS

S106797665
N/A

Relative:
Higher
Actual:
408 ft.

ENVIROSTOR:
 Name: INTEROCEAN SYSTEMS, INC.
 Address: 3540 AERO COURT
 City,State,Zip: SAN DIEGO, CA 92123
 Facility ID: 37000010
 Status: Refer: 1248 Local Agency
 Status Date: 09/29/2004
 Site Code: Not reported
 Site Type: Evaluation
 Site Type Detailed: Evaluation
 Acres: Not reported
 NPL: NO
 Regulatory Agencies: NONE SPECIFIED
 Lead Agency: NONE SPECIFIED
 Program Manager: Not reported
 Supervisor: Referred - Not Assigned
 Division Branch: Cleanup Cypress
 Assembly: 79
 Senate: 39
 Special Program: Not reported
 Restricted Use: NO
 Site Mgmt Req: NONE SPECIFIED
 Funding: Not Applicable
 Latitude: 32.80675
 Longitude: -117.1494
 APN: NONE SPECIFIED
 Past Use: NONE SPECIFIED
 Potential COC: NONE SPECIFIED
 Confirmed COC: NONE SPECIFIED
 Potential Description: NONE SPECIFIED
 Alias Name: 110002663332
 Alias Type: EPA (FRS #)
 Alias Name: T06019768310
 Alias Type: GeoTracker Global ID
 Alias Name: 37000010
 Alias Type: Envirostor ID Number

Completed Info:
 Completed Area Name: Not reported

Map ID
Direction
Distance
Elevation

MAP FINDINGS

Site

Database(s)

EDR ID Number
EPA ID Number

INTEROCEAN SYSTEMS, INC. (Continued)

S106797665

Completed Sub Area Name: Not reported
Completed Document Type: Not reported
Completed Date: Not reported
Comments: Not reported

Future Area Name: Not reported
Future Sub Area Name: Not reported
Future Document Type: Not reported
Future Due Date: Not reported
Schedule Area Name: Not reported
Schedule Sub Area Name: Not reported
Schedule Document Type: Not reported
Schedule Due Date: Not reported
Schedule Revised Date: Not reported

CPS-SLIC:

Name: INTEROCEAN SYSTEMS, INC.
Address: 3540 AERO CT
City,State,Zip: SAN DIEGO, CA 92123
Region: STATE
Facility Status: Completed - Case Closed
Status Date: 11/01/2006
Global Id: T06019768310
Lead Agency: SAN DIEGO COUNTY LOP
Lead Agency Case Number: H00023-001
Latitude: 32.80673
Longitude: -117.149378
Case Type: Cleanup Program Site
Case Worker: Not reported
Local Agency: Not reported
RB Case Number: Not reported
File Location: Local Agency
Potential Media Affected: Soil
Potential Contaminants of Concern: * Chlorinated Hydrocarbons
Site History: Not reported

[Click here to access the California GeoTracker records for this facility:](#)

LDS:

Name: FAIRFIELD KEARNY MESA, LLC
Address: 3540 AERO COURT DRIVE
City,State,Zip: SAN DIEGO, CA 92123

Global Id: SL0607341984
Latitude: 32.80749
Longitude: -117.1486
Case Type: Land Disposal Site
Status: Open - Site Assessment
Status Date: 04/14/2006
Lead Agency: SAN DIEGO RWQCB (REGION 9)
Caseworker: Not reported
Local Agency: Not reported
RB Case Number: 9 000553N05
LOC Case Number: Not reported
File Location: Regional Board
Potential Media Affect: Soil

Map ID
 Direction
 Distance
 Elevation

MAP FINDINGS

Site

Database(s)

EDR ID Number
 EPA ID Number

INTEROCEAN SYSTEMS, INC. (Continued)

S106797665

EDR Link ID: SL0607341984
 Potential Contaminants of Concern: Other Solvent or Non-Petroleum Hydrocarbon
 Site History: Enrolled for coverage by conditional waiver policy (Resolution R9-2003-0262) for temporary waste piles at the site.

[Click here to access the California GeoTracker records for this facility:](#)

CERS:

Name: FAIRFIELD KEARNY MESA, LLC
 Address: 3540 AERO COURT DRIVE
 City,State,Zip: SAN DIEGO, CA 92123
 Site ID: 232308
 CERS ID: SL0607341984
 CERS Description: Land Disposal Site

89
WNW
1/2-1
0.526 mi.
2778 ft.

NATIONAL GUARD ARMORY
7401 MESA COLLEGE DR
SAN DIEGO, CA 92111

CA ENVIROSTOR **S102434176**
CA LUST **N/A**

Relative:
Lower
Actual:
371 ft.

ENVIROSTOR:
 Name: NATIONAL GUARD ARMORY
 Address: Not reported
 City,State,Zip: SAN DIEGO, CA
 Facility ID: 80001110
 Status: Inactive - Needs Evaluation
 Status Date: 07/01/2005
 Site Code: Not reported
 Site Type: Military Evaluation
 Site Type Detailed: FUDS
 Acres: 0
 NPL: NO
 Regulatory Agencies: SMBRP
 Lead Agency: SMBRP
 Program Manager: Not reported
 Supervisor: Douglas Bautista
 Division Branch: Cleanup Cypress
 Assembly: 78
 Senate: 39
 Special Program: Not reported
 Restricted Use: NO
 Site Mgmt Req: NONE SPECIFIED
 Funding: DERA
 Latitude: 32.73333
 Longitude: -117.1533
 APN: NONE SPECIFIED
 Past Use: NONE SPECIFIED
 Potential COC: NONE SPECIFIED
 Confirmed COC: NONE SPECIFIED
 Potential Description: NONE SPECIFIED
 Alias Name: CA99799FA43900
 Alias Type: Federal Facility ID
 Alias Name: J09CA7412
 Alias Type: INPR
 Alias Name: 80001110

Map ID
Direction
Distance
Elevation

MAP FINDINGS

Site

Database(s)

EDR ID Number
EPA ID Number

NATIONAL GUARD ARMORY (Continued)

S102434176

Alias Type: Envirostor ID Number
Completed Info:
Completed Area Name: PROJECT WIDE
Completed Sub Area Name: Not reported
Completed Document Type: Inventory Project Report (INPR)
Completed Date: 07/22/1999
Comments: Not reported

Future Area Name: Not reported
Future Sub Area Name: Not reported
Future Document Type: Not reported
Future Due Date: Not reported
Schedule Area Name: Not reported
Schedule Sub Area Name: Not reported
Schedule Document Type: Not reported
Schedule Due Date: Not reported
Schedule Revised Date: Not reported

LUST REG 9:

Region: 9
Status: Case Closed
Case Number: 9UT370
Local Case: H03861-001
Substance: Gasoline
Qty Leaked: 0
Abate Method: Not reported
Local Agency: San Diego
How Found: Other Means
How Stopped: Repair Piping
Source: Piping
Cause: Structure Failure
Lead Agency: Local Agency
Case Type: Soil only
Date Found: 12/13/1986
Date Stopped: / /
Confirm Date: / /
Submit Workplan: Not reported
Prelim Assess: 03/25/1987
Desc Pollution: Not reported
Remed Plan: / /
Remed Action: Not reported
Began Monitor: Not reported
Release Date: 12/15/1986
Enforce Date: Not reported
Closed Date: 5/21/87
Enforce Type: Not reported
Pilot Program: LOP
Basin Number: 907.11
GW Depth: Not reported
Beneficial Use: Not reported
NPDES Number: Not reported
Priority: Low priority. Priority ranking can change over time.
File Disp: File discarded, case closed
Interim Remedial Actions: Yes
Cleanup and Abatement order Number: Not reported
Waste Discharge Requirement Number: Not reported

Map ID
Direction
Distance
Elevation

MAP FINDINGS

Site

Database(s)

EDR ID Number
EPA ID Number

90
WNW
1/2-1
0.642 mi.
3391 ft.

MIDDLE COLLEGE BUILDING SITE
7250 MESA COLLEGE DRIVE
SAN DIEGO, CA 92111

CA ENVIROSTOR **S118757357**
CA SCH **N/A**

Relative:
Lower
Actual:
357 ft.

ENVIROSTOR:
Name: MIDDLE COLLEGE BUILDING SITE
Address: 7250 MESA COLLEGE DRIVE
City,State,Zip: SAN DIEGO, CA 92111
Facility ID: 70000057
Status: No Action Required
Status Date: 09/21/2005
Site Code: 404654
Site Type: School Investigation
Site Type Detailed: School
Acres: 1
NPL: NO
Regulatory Agencies: SMBRP
Lead Agency: SMBRP
Program Manager: Not reported
Supervisor: Yolanda Garza
Division Branch: Southern California Schools & Brownfields Outreach
Assembly: 77
Senate: 39
Special Program: Not reported
Restricted Use: NO
Site Mgmt Req: NONE SPECIFIED
Funding: School District
Latitude: 32.80338
Longitude: -117.1634
APN: 427-020-24-00
Past Use: NONE
Potential COC: NONE SPECIFIED No Contaminants found
Confirmed COC: NONE SPECIFIED
Potential Description: NMA
Alias Name: 427-020-24-00
Alias Type: APN
Alias Name: 404654
Alias Type: Project Code (Site Code)
Alias Name: 70000057
Alias Type: Envirostor ID Number

Completed Info:
Completed Area Name: PROJECT WIDE
Completed Sub Area Name: Not reported
Completed Document Type: Cost Recovery Closeout Memo
Completed Date: 09/28/2005
Comments: Phase I completed with no futher action determination.

Completed Area Name: PROJECT WIDE
Completed Sub Area Name: Not reported
Completed Document Type: Phase 1
Completed Date: 09/21/2005
Comments: Not reported

Future Area Name: Not reported
Future Sub Area Name: Not reported
Future Document Type: Not reported
Future Due Date: Not reported

Map ID
Direction
Distance
Elevation

MAP FINDINGS

Site

Database(s)

EDR ID Number
EPA ID Number

MIDDLE COLLEGE BUILDING SITE (Continued)

S118757357

Schedule Area Name: Not reported
Schedule Sub Area Name: Not reported
Schedule Document Type: Not reported
Schedule Due Date: Not reported
Schedule Revised Date: Not reported

SCH:

Name: MIDDLE COLLEGE BUILDING SITE
Address: 7250 MESA COLLEGE DRIVE
City,State,Zip: SAN DIEGO, CA 92111
Facility ID: 70000057
Site Type: School Investigation
Site Type Detail: School
Site Mgmt. Req.: NONE SPECIFIED
Acres: 1
National Priorities List: NO
Cleanup Oversight Agencies: SMBRP
Lead Agency: SMBRP
Lead Agency Description: DTSC - Site Cleanup Program
Project Manager: Not reported
Supervisor: Yolanda Garza
Division Branch: Southern California Schools & Brownfields Outreach
Site Code: 404654
Assembly: 77
Senate: 39
Special Program Status: Not reported
Status: No Action Required
Status Date: 09/21/2005
Restricted Use: NO
Funding: School District
Latitude: 32.80338
Longitude: -117.1634
APN: 427-020-24-00
Past Use: NONE
Potential COC: NONE SPECIFIED, No Contaminants found
Confirmed COC: NONE SPECIFIED
Potential Description: NMA
Alias Name: 427-020-24-00
Alias Type: APN
Alias Name: 404654
Alias Type: Project Code (Site Code)
Alias Name: 70000057
Alias Type: Envirostor ID Number

Completed Info:

Completed Area Name: PROJECT WIDE
Completed Sub Area Name: Not reported
Completed Document Type: Cost Recovery Closeout Memo
Completed Date: 09/28/2005
Comments: Phase I completed with no further action determination.

Completed Area Name: PROJECT WIDE
Completed Sub Area Name: Not reported
Completed Document Type: Phase 1
Completed Date: 09/21/2005
Comments: Not reported

Map ID
 Direction
 Distance
 Elevation

MAP FINDINGS

Site

Database(s)

EDR ID Number
 EPA ID Number

MIDDLE COLLEGE BUILDING SITE (Continued)

S118757357

Future Area Name: Not reported
 Future Sub Area Name: Not reported
 Future Document Type: Not reported
 Future Due Date: Not reported
 Schedule Area Name: Not reported
 Schedule Sub Area Name: Not reported
 Schedule Document Type: Not reported
 Schedule Due Date: Not reported
 Schedule Revised Date: Not reported

91
NNE
1/2-1
0.799 mi.
4219 ft.

8575 AERO DR
8575 AERO DR
SAN DIEGO, CA 92123

RCRA-SQG **1000355113**
CA ENVIROSTOR **CAD008232829**
CA VCP
CA HIST UST
CA DEED

Relative:
Higher
Actual:
408 ft.

RCRA-SQG:
 Date Form Received by Agency: 20020510
 Handler Name: 8575 AERO DR
 Handler Address: 8575 AERO DR
 Handler City,State,Zip: SAN DIEGO, CA 92123
 EPA ID: CAD008232829
 Contact Name: TERRY L MULLIS
 Contact Address: 2811 GREEN MOUNTAIN LN
 Contact City,State,Zip: ESCONDIDO, CA 92025-7549
 Contact Telephone: 760-781-5511
 Contact Fax: Not reported
 Contact Email: Not reported
 Contact Title: Not reported
 EPA Region: 09
 Land Type: Private
 Federal Waste Generator Description: Small Quantity Generator
 Non-Notifier: Not reported
 Biennial Report Cycle: Not reported
 Accessibility: Not reported
 Active Site Indicator: Handler Activities
 State District Owner: Not reported
 State District: Not reported
 Mailing Address: 2811 GREEN MOUNTAIN LN
 Mailing City,State,Zip: ESCONDIDO, CA 92025-7549
 Owner Name: JOE H MOORE
 Owner Type: Private
 Operator Name: Not reported
 Operator Type: Not reported
 Short-Term Generator Activity: No
 Importer Activity: No
 Mixed Waste Generator: No
 Transporter Activity: No
 Transfer Facility Activity: No
 Recycler Activity with Storage: No
 Small Quantity On-Site Burner Exemption: No
 Smelting Melting and Refining Furnace Exemption: No
 Underground Injection Control: No
 Off-Site Waste Receipt: No
 Universal Waste Indicator: No
 Universal Waste Destination Facility: No
 Federal Universal Waste: No
 Active Site Fed-Reg Treatment Storage and Disposal Facility: Not reported

Map ID
 Direction
 Distance
 Elevation

MAP FINDINGS

Site

Database(s)

EDR ID Number
 EPA ID Number

8575 AERO DR (Continued)

1000355113

Active Site Converter Treatment storage and Disposal Facility:	Not reported
Active Site State-Reg Treatment Storage and Disposal Facility:	Not reported
Active Site State-Reg Handler:	---
Federal Facility Indicator:	Not reported
Hazardous Secondary Material Indicator:	NN
Sub-Part K Indicator:	Not reported
Commercial TSD Indicator:	No
Treatment Storage and Disposal Type:	Not reported
2018 GPRA Permit Baseline:	Not on the Baseline
2018 GPRA Renewals Baseline:	Not on the Baseline
Permit Renewals Workload Universe:	Not reported
Permit Workload Universe:	Not reported
Permit Progress Universe:	Not reported
Post-Closure Workload Universe:	Not reported
Closure Workload Universe:	Not reported
202 GPRA Corrective Action Baseline:	No
Corrective Action Workload Universe:	No
Subject to Corrective Action Universe:	No
Non-TSDFs Where RCRA CA has Been Imposed Universe:	No
TSDFs Potentially Subject to CA Under 3004 (u)/(v) Universe:	No
TSDFs Only Subject to CA under Discretionary Auth Universe:	No
Corrective Action Priority Ranking:	No NCAPS ranking
Environmental Control Indicator:	No
Institutional Control Indicator:	No
Human Exposure Controls Indicator:	N/A
Groundwater Controls Indicator:	N/A
Operating TSDF Universe:	Not reported
Full Enforcement Universe:	Not reported
Significant Non-Complier Universe:	No
Unaddressed Significant Non-Complier Universe:	No
Addressed Significant Non-Complier Universe:	No
Significant Non-Complier With a Compliance Schedule Universe:	No
Financial Assurance Required:	Not reported
Handler Date of Last Change:	20060905
Recognized Trader-Importer:	No
Recognized Trader-Exporter:	No
Importer of Spent Lead Acid Batteries:	No
Exporter of Spent Lead Acid Batteries:	No
Recycler Activity Without Storage:	Not reported
Manifest Broker:	Not reported
Sub-Part P Indicator:	No

Biennial: List of Years

Year: 2001

[Click Here for Biennial Reporting System Data:](#)

Hazardous Waste Summary:

Waste Code:	D000
Waste Description:	Not Defined
Waste Code:	D008
Waste Description:	LEAD
Waste Code:	F006
Waste Description:	WASTEWATER TREATMENT SLUDGES FROM ELECTROPLATING OPERATIONS, EXCEPT

Map ID
Direction
Distance
Elevation

MAP FINDINGS

Site

Database(s)

EDR ID Number
EPA ID Number

8575 AERO DR (Continued)

1000355113

FROM THE FOLLOWING PROCESSES: (1) SULFURIC ACID ANODIZING OF ALUMINUM; (2) TIN PLATING ON CARBON STEEL; (3) ZINC PLATING (SEGREGATED BASIS) ON CARBON STEEL; (4) ALUMINUM OR ZINC-ALUMINUM PLATING ON CARBON STEEL; (5) CLEANING/STRIPPING ASSOCIATED WITH TIN, ZINC, AND ALUMINUM PLATING ON CARBON STEEL; AND (6) CHEMICAL ETCHING AND MILLING OF ALUMINUM.

Handler - Owner Operator:

Owner/Operator Indicator: Owner
Owner/Operator Name: JOE H MOORE
Legal Status: Private
Date Became Current: Not reported
Date Ended Current: Not reported
Owner/Operator Address: 401 W BROADWAY STE 2300
Owner/Operator City,State,Zip: SAN DIEGO, CA 92101
Owner/Operator Telephone: 619-685-6413
Owner/Operator Telephone Ext: Not reported
Owner/Operator Fax: Not reported
Owner/Operator Email: Not reported

Owner/Operator Indicator: Owner
Owner/Operator Name: MOORE PRINTED CIRCUITS, INC
Legal Status: Private
Date Became Current: 20020531
Date Ended Current: Not reported
Owner/Operator Address: Not reported
Owner/Operator City,State,Zip: Not reported
Owner/Operator Telephone: Not reported
Owner/Operator Telephone Ext: Not reported
Owner/Operator Fax: Not reported
Owner/Operator Email: Not reported

Owner/Operator Indicator: Operator
Owner/Operator Name: MOORE PRINTED CIRCUITS, INC
Legal Status: Private
Date Became Current: 20020531
Date Ended Current: Not reported
Owner/Operator Address: Not reported
Owner/Operator City,State,Zip: Not reported
Owner/Operator Telephone: Not reported
Owner/Operator Telephone Ext: Not reported
Owner/Operator Fax: Not reported
Owner/Operator Email: Not reported

Owner/Operator Indicator: Operator
Owner/Operator Name: NOT REQUIRED
Legal Status: Private
Date Became Current: Not reported
Date Ended Current: Not reported
Owner/Operator Address: NOT REQUIRED
Owner/Operator City,State,Zip: NOT REQUIRED, ME 99999
Owner/Operator Telephone: 415-555-1212
Owner/Operator Telephone Ext: Not reported
Owner/Operator Fax: Not reported
Owner/Operator Email: Not reported

Owner/Operator Indicator: Owner

Map ID
Direction
Distance
Elevation

MAP FINDINGS

Site

Database(s)

EDR ID Number
EPA ID Number

8575 AERO DR (Continued)

1000355113

Owner/Operator Name: JOE H MOORE
Legal Status: Private
Date Became Current: Not reported
Date Ended Current: Not reported
Owner/Operator Address: 401 W BROADWAY STE 2300
Owner/Operator City,State,Zip: SAN DIEGO, CA 92101
Owner/Operator Telephone: 619-685-6413
Owner/Operator Telephone Ext: Not reported
Owner/Operator Fax: Not reported
Owner/Operator Email: Not reported

Historic Generators:

Receive Date: 19960901
Handler Name: 8575 AERO DR
Federal Waste Generator Description: Large Quantity Generator
State District Owner: Not reported
Large Quantity Handler of Universal Waste: No
Recognized Trader Importer: No
Recognized Trader Exporter: No
Spent Lead Acid Battery Importer: No
Spent Lead Acid Battery Exporter: No
Current Record: No
Non Storage Recycler Activity: Not reported
Electronic Manifest Broker: Not reported

Receive Date: 20020510
Handler Name: 8575 AERO DR
Federal Waste Generator Description: Small Quantity Generator
State District Owner: Not reported
Large Quantity Handler of Universal Waste: No
Recognized Trader Importer: No
Recognized Trader Exporter: No
Spent Lead Acid Battery Importer: No
Spent Lead Acid Battery Exporter: No
Current Record: Yes
Non Storage Recycler Activity: Not reported
Electronic Manifest Broker: Not reported

Receive Date: 20020510
Handler Name: 8575 AERO DR
Federal Waste Generator Description: Large Quantity Generator
State District Owner: Not reported
Large Quantity Handler of Universal Waste: No
Recognized Trader Importer: No
Recognized Trader Exporter: No
Spent Lead Acid Battery Importer: No
Spent Lead Acid Battery Exporter: No
Current Record: No
Non Storage Recycler Activity: Not reported
Electronic Manifest Broker: Not reported

Receive Date: 19920228
Handler Name: MOORE PRINTED CIRCUITS
Federal Waste Generator Description: Large Quantity Generator
State District Owner: Not reported
Large Quantity Handler of Universal Waste: No
Recognized Trader Importer: No

Map ID
Direction
Distance
Elevation

MAP FINDINGS

Site

Database(s)

EDR ID Number
EPA ID Number

8575 AERO DR (Continued)

1000355113

Recognized Trader Exporter: No
Spent Lead Acid Battery Importer: No
Spent Lead Acid Battery Exporter: No
Current Record: No
Non Storage Recycler Activity: Not reported
Electronic Manifest Broker: Not reported

Receive Date: 19940328
Handler Name: MOORE PRINTED CIRCUITS INC
Federal Waste Generator Description: Large Quantity Generator
State District Owner: Not reported
Large Quantity Handler of Universal Waste: No
Recognized Trader Importer: No
Recognized Trader Exporter: No
Spent Lead Acid Battery Importer: No
Spent Lead Acid Battery Exporter: No
Current Record: No
Non Storage Recycler Activity: Not reported
Electronic Manifest Broker: Not reported

Receive Date: 19960226
Handler Name: MOORE PRINTED CIRCUITS,INC.
Federal Waste Generator Description: Large Quantity Generator
State District Owner: Not reported
Large Quantity Handler of Universal Waste: No
Recognized Trader Importer: No
Recognized Trader Exporter: No
Spent Lead Acid Battery Importer: No
Spent Lead Acid Battery Exporter: No
Current Record: No
Non Storage Recycler Activity: Not reported
Electronic Manifest Broker: Not reported

Receive Date: 19990304
Handler Name: MOORE PRINTED CIRCUITS, INC
Federal Waste Generator Description: Large Quantity Generator
State District Owner: Not reported
Large Quantity Handler of Universal Waste: No
Recognized Trader Importer: No
Recognized Trader Exporter: No
Spent Lead Acid Battery Importer: No
Spent Lead Acid Battery Exporter: No
Current Record: No
Non Storage Recycler Activity: Not reported
Electronic Manifest Broker: Not reported

Receive Date: 20001012
Handler Name: MOORE PRINTED CIRCUITS, INC
Federal Waste Generator Description: Large Quantity Generator
State District Owner: Not reported
Large Quantity Handler of Universal Waste: No
Recognized Trader Importer: No
Recognized Trader Exporter: No
Spent Lead Acid Battery Importer: No
Spent Lead Acid Battery Exporter: No
Current Record: No
Non Storage Recycler Activity: Not reported

Map ID
Direction
Distance
Elevation

MAP FINDINGS

Site

Database(s)

EDR ID Number
EPA ID Number

8575 AERO DR (Continued)

1000355113

Electronic Manifest Broker: Not reported
Receive Date: 20020301
Handler Name: AERO DRIVE
Federal Waste Generator Description: Large Quantity Generator
State District Owner: Not reported
Large Quantity Handler of Universal Waste: No
Recognized Trader Importer: No
Recognized Trader Exporter: No
Spent Lead Acid Battery Importer: No
Spent Lead Acid Battery Exporter: No
Current Record: No
Non Storage Recycler Activity: Not reported
Electronic Manifest Broker: Not reported

List of NAICS Codes and Descriptions:

NAICS Code: 334412
NAICS Description: BARE PRINTED CIRCUIT BOARD MANUFACTURING
NAICS Code: 334419
NAICS Description: OTHER ELECTRONIC COMPONENT MANUFACTURING

Facility Has Received Notices of Violation:

Found Violation: Yes
Agency Which Determined Violation: State
Violation Short Description: Generators - General
Date Violation was Determined: 19940603
Actual Return to Compliance Date: 19990603
Return to Compliance Qualifier: Not Resolved
Violation Responsible Agency: State
Scheduled Compliance Date: Not reported
Enforcement Identifier: Not reported
Date of Enforcement Action: Not reported
Enforcement Responsible Agency: Not reported
Enforcement Docket Number: Not reported
Enforcement Attorney: Not reported
Corrective Action Component: Not reported
Appeal Initiated Date: Not reported
Appeal Resolution Date: Not reported
Disposition Status Date: Not reported
Disposition Status: Not reported
Disposition Status Description: Not reported
Consent/Final Order Sequence Number: Not reported
Consent/Final Order Respondent Name: Not reported
Consent/Final Order Lead Agency: Not reported
Enforcement Type: Not reported
Enforcement Responsible Person: Not reported
Enforcement Responsible Sub-Organization: Not reported
SEP Sequence Number: Not reported
SEP Expenditure Amount: Not reported
SEP Scheduled Completion Date: Not reported
SEP Actual Date: Not reported
SEP Defaulted Date: Not reported
SEP Type: Not reported
SEP Type Description: Not reported
Proposed Amount: Not reported

Map ID
Direction
Distance
Elevation

MAP FINDINGS

Site

Database(s)

EDR ID Number
EPA ID Number

8575 AERO DR (Continued)

1000355113

Final Monetary Amount:	Not reported
Paid Amount:	Not reported
Final Count:	Not reported
Final Amount:	Not reported
Found Violation:	Yes
Agency Which Determined Violation:	State
Violation Short Description:	Generators - General
Date Violation was Determined:	19920415
Actual Return to Compliance Date:	19930513
Return to Compliance Qualifier:	Unverifiable
Violation Responsible Agency:	State
Scheduled Compliance Date:	Not reported
Enforcement Identifier:	Not reported
Date of Enforcement Action:	Not reported
Enforcement Responsible Agency:	Not reported
Enforcement Docket Number:	Not reported
Enforcement Attorney:	Not reported
Corrective Action Component:	Not reported
Appeal Initiated Date:	Not reported
Appeal Resolution Date:	Not reported
Disposition Status Date:	Not reported
Disposition Status:	Not reported
Disposition Status Description:	Not reported
Consent/Final Order Sequence Number:	Not reported
Consent/Final Order Respondent Name:	Not reported
Consent/Final Order Lead Agency:	Not reported
Enforcement Type:	Not reported
Enforcement Responsible Person:	Not reported
Enforcement Responsible Sub-Organization:	Not reported
SEP Sequence Number:	Not reported
SEP Expenditure Amount:	Not reported
SEP Scheduled Completion Date:	Not reported
SEP Actual Date:	Not reported
SEP Defaulted Date:	Not reported
SEP Type:	Not reported
SEP Type Description:	Not reported
Proposed Amount:	Not reported
Final Monetary Amount:	Not reported
Paid Amount:	Not reported
Final Count:	Not reported
Final Amount:	Not reported
Found Violation:	Yes
Agency Which Determined Violation:	State
Violation Short Description:	Generators - General
Date Violation was Determined:	19930513
Actual Return to Compliance Date:	19940603
Return to Compliance Qualifier:	Unverifiable
Violation Responsible Agency:	State
Scheduled Compliance Date:	Not reported
Enforcement Identifier:	Not reported
Date of Enforcement Action:	Not reported
Enforcement Responsible Agency:	Not reported
Enforcement Docket Number:	Not reported
Enforcement Attorney:	Not reported
Corrective Action Component:	Not reported

Map ID
Direction
Distance
Elevation

MAP FINDINGS

Site

Database(s)

EDR ID Number
EPA ID Number

8575 AERO DR (Continued)

1000355113

Appeal Initiated Date:	Not reported
Appeal Resolution Date:	Not reported
Disposition Status Date:	Not reported
Disposition Status:	Not reported
Disposition Status Description:	Not reported
Consent/Final Order Sequence Number:	Not reported
Consent/Final Order Respondent Name:	Not reported
Consent/Final Order Lead Agency:	Not reported
Enforcement Type:	Not reported
Enforcement Responsible Person:	Not reported
Enforcement Responsible Sub-Organization:	Not reported
SEP Sequence Number:	Not reported
SEP Expenditure Amount:	Not reported
SEP Scheduled Completion Date:	Not reported
SEP Actual Date:	Not reported
SEP Defaulted Date:	Not reported
SEP Type:	Not reported
SEP Type Description:	Not reported
Proposed Amount:	Not reported
Final Monetary Amount:	Not reported
Paid Amount:	Not reported
Final Count:	Not reported
Final Amount:	Not reported
Found Violation:	Yes
Agency Which Determined Violation:	State
Violation Short Description:	Generators - General
Date Violation was Determined:	19881019
Actual Return to Compliance Date:	19890101
Return to Compliance Qualifier:	Unverifiable
Violation Responsible Agency:	State
Scheduled Compliance Date:	Not reported
Enforcement Identifier:	Not reported
Date of Enforcement Action:	Not reported
Enforcement Responsible Agency:	Not reported
Enforcement Docket Number:	Not reported
Enforcement Attorney:	Not reported
Corrective Action Component:	Not reported
Appeal Initiated Date:	Not reported
Appeal Resolution Date:	Not reported
Disposition Status Date:	Not reported
Disposition Status:	Not reported
Disposition Status Description:	Not reported
Consent/Final Order Sequence Number:	Not reported
Consent/Final Order Respondent Name:	Not reported
Consent/Final Order Lead Agency:	Not reported
Enforcement Type:	Not reported
Enforcement Responsible Person:	Not reported
Enforcement Responsible Sub-Organization:	Not reported
SEP Sequence Number:	Not reported
SEP Expenditure Amount:	Not reported
SEP Scheduled Completion Date:	Not reported
SEP Actual Date:	Not reported
SEP Defaulted Date:	Not reported
SEP Type:	Not reported
SEP Type Description:	Not reported
Proposed Amount:	Not reported

Map ID
Direction
Distance
Elevation

MAP FINDINGS

Site

Database(s)

EDR ID Number
EPA ID Number

8575 AERO DR (Continued)

1000355113

Final Monetary Amount: Not reported
Paid Amount: Not reported
Final Count: Not reported
Final Amount: Not reported

Evaluation Action Summary:

Evaluation Date: 19940603
Evaluation Responsible Agency: State Contractor/Grantee
Found Violation: Yes
Evaluation Type Description: COMPLIANCE EVALUATION INSPECTION ON-SITE
Evaluation Responsible Person Identifier: R9STA
Evaluation Responsible Sub-Organization: Not reported
Actual Return to Compliance Date: 19990603
Scheduled Compliance Date: Not reported
Date of Request: Not reported
Date Response Received: Not reported
Request Agency: Not reported
Former Citation: Not reported

Evaluation Date: 19920415
Evaluation Responsible Agency: State Contractor/Grantee
Found Violation: Yes
Evaluation Type Description: COMPLIANCE EVALUATION INSPECTION ON-SITE
Evaluation Responsible Person Identifier: R9STA
Evaluation Responsible Sub-Organization: Not reported
Actual Return to Compliance Date: 19930513
Scheduled Compliance Date: Not reported
Date of Request: Not reported
Date Response Received: Not reported
Request Agency: Not reported
Former Citation: Not reported

Evaluation Date: 19930513
Evaluation Responsible Agency: State Contractor/Grantee
Found Violation: Yes
Evaluation Type Description: COMPLIANCE EVALUATION INSPECTION ON-SITE
Evaluation Responsible Person Identifier: R9STA
Evaluation Responsible Sub-Organization: Not reported
Actual Return to Compliance Date: 19940603
Scheduled Compliance Date: Not reported
Date of Request: Not reported
Date Response Received: Not reported
Request Agency: Not reported
Former Citation: Not reported

Evaluation Date: 19881019
Evaluation Responsible Agency: State
Found Violation: Yes
Evaluation Type Description: COMPLIANCE EVALUATION INSPECTION ON-SITE
Evaluation Responsible Person Identifier: R9STA
Evaluation Responsible Sub-Organization: Not reported
Actual Return to Compliance Date: 19890101
Scheduled Compliance Date: Not reported
Date of Request: Not reported
Date Response Received: Not reported
Request Agency: Not reported
Former Citation: Not reported

Map ID
Direction
Distance
Elevation

MAP FINDINGS

Site

Database(s)

EDR ID Number
EPA ID Number

8575 AERO DR (Continued)

1000355113

ENVIROSTOR:

Name: MOORE PRINTED CIRCUITS, INC. - AERO DR
Address: 8575 AERO DRIVE
City,State,Zip: SAN DIEGO, CA 92123
Facility ID: 71002149
Status: Active
Status Date: 01/26/2021
Site Code: 550325
Site Type: Voluntary Cleanup
Site Type Detailed: Voluntary Cleanup
Acres: 1
NPL: NO
Regulatory Agencies: SMBRP
Lead Agency: SMBRP
Program Manager: Joe Hwong
Supervisor: Shahir Haddad
Division Branch: Southern California Schools & Brownfields Outreach
Assembly: 79
Senate: 39
Special Program: Voluntary Cleanup Program
Restricted Use: YES
Site Mgmt Req: NONE SPECIFIED
Funding: Responsible Party
Latitude: 32.80886
Longitude: -117.1428
APN: NONE SPECIFIED
Past Use: MANUFACTURING - ELECTRONIC
Potential COC: Lead Tetrachloroethylene (PCE)
Confirmed COC: Lead Tetrachloroethylene (PCE)
Potential Description: SOIL, SV
Alias Name: CAD008232829
Alias Type: EPA Identification Number
Alias Name: 110000478965
Alias Type: EPA (FRS #)
Alias Name: 401098
Alias Type: Project Code (Site Code)
Alias Name: 401727
Alias Type: Project Code (Site Code)
Alias Name: 550325
Alias Type: Project Code (Site Code)
Alias Name: 71002149
Alias Type: Envirostor ID Number

Completed Info:

Completed Area Name: PROJECT WIDE
Completed Sub Area Name: Not reported
Completed Document Type: Annual Oversight Cost Estimate
Completed Date: 09/04/2020
Comments: Not reported

Completed Area Name: PROJECT WIDE
Completed Sub Area Name: Not reported
Completed Document Type: Annual Oversight Cost Estimate
Completed Date: 09/14/2021
Comments: Not reported

Completed Area Name: PROJECT WIDE

Map ID
Direction
Distance
Elevation

MAP FINDINGS

Site

Database(s)

EDR ID Number
EPA ID Number

8575 AERO DR (Continued)

1000355113

Completed Sub Area Name: Not reported
Completed Document Type: Project Management
Completed Date: 06/30/2021
Comments: Not reported

Completed Area Name: PROJECT WIDE
Completed Sub Area Name: Not reported
Completed Document Type: Correspondence
Completed Date: 04/22/2021
Comments: Not reported

Completed Area Name: PROJECT WIDE
Completed Sub Area Name: Not reported
Completed Document Type: Preliminary Endangerment Assessment Report
Completed Date: 07/30/2004
Comments: Not reported

Completed Area Name: PROJECT WIDE
Completed Sub Area Name: Not reported
Completed Document Type: Corrective Measures Study Report
Completed Date: 02/04/2005
Comments: Not reported

Completed Area Name: PROJECT WIDE
Completed Sub Area Name: Not reported
Completed Document Type: Remedial Action Completion Report
Completed Date: 04/21/2005
Comments: Not reported

Completed Area Name: PROJECT WIDE
Completed Sub Area Name: Not reported
Completed Document Type: Preliminary Endangerment Assessment Workplan
Completed Date: 10/02/2003
Comments: Not reported

Completed Area Name: PROJECT WIDE
Completed Sub Area Name: Not reported
Completed Document Type: Land Use Restriction Monitoring Report
Completed Date: 06/29/2017
Comments: Not reported

Completed Area Name: PROJECT WIDE
Completed Sub Area Name: Not reported
Completed Document Type: Site Screening
Completed Date: 01/18/2019
Comments: DTSC review the LUC components for the Site. Further soil vapor sampling is required.

Completed Area Name: PROJECT WIDE
Completed Sub Area Name: Not reported
Completed Document Type: Site Characterization Report
Completed Date: 02/27/2019
Comments: Not reported

Completed Area Name: PROJECT WIDE
Completed Sub Area Name: Not reported
Completed Document Type: Public Participation Plan / Community Relations Plan

Map ID
Direction
Distance
Elevation

MAP FINDINGS

Site

Database(s)

EDR ID Number
EPA ID Number

8575 AERO DR (Continued)

1000355113

Completed Date: 04/01/2021
Comments: Not reported

Completed Area Name: PROJECT WIDE
Completed Sub Area Name: Not reported
Completed Document Type: Fieldwork
Completed Date: 12/21/2018
Comments: Not reported

Completed Area Name: PROJECT WIDE
Completed Sub Area Name: Not reported
Completed Document Type: AB 389 Response Plan
Completed Date: 04/22/2021
Comments: Not reported

Completed Area Name: PROJECT WIDE
Completed Sub Area Name: Not reported
Completed Document Type: CEQA - Responsible Agency Review
Completed Date: 04/23/2021
Comments: Not reported

Completed Area Name: PROJECT WIDE
Completed Sub Area Name: Not reported
Completed Document Type: Annual Oversight Cost Estimate
Completed Date: 09/06/2018
Comments: FY 1819 Estimate: \$82,040

Completed Area Name: PROJECT WIDE
Completed Sub Area Name: Not reported
Completed Document Type: California Land Reuse and Revitalization Agreement
Completed Date: 04/12/2018
Comments: Copy of fully executed CLRRA Agreement for WinchesterTemecula sent to S. Wayne Rosenbaum, Environmental Law Group office, on 4/13/18.

Completed Area Name: PROJECT WIDE
Completed Sub Area Name: Not reported
Completed Document Type: Annual Oversight Cost Estimate
Completed Date: 08/26/2019
Comments: Not reported

Completed Area Name: PROJECT WIDE
Completed Sub Area Name: Not reported
Completed Document Type: Land Use Restriction - Site Inspection/Visit
Completed Date: 02/19/2015
Comments: Not reported

Completed Area Name: PROJECT WIDE
Completed Sub Area Name: Not reported
Completed Document Type: Annual Oversight Cost Estimate
Completed Date: 12/03/2014
Comments: Not reported

Completed Area Name: PROJECT WIDE
Completed Sub Area Name: Not reported
Completed Document Type: Land Use Restriction
Completed Date: 06/30/2005
Comments: Not reported

Map ID
Direction
Distance
Elevation

MAP FINDINGS

Site

Database(s)

EDR ID Number
EPA ID Number

8575 AERO DR (Continued)

1000355113

Completed Area Name: PROJECT WIDE
Completed Sub Area Name: Not reported
Completed Document Type: Corrective Action Completion Determination
Completed Date: 07/30/2005
Comments: Not reported

Completed Area Name: PROJECT WIDE
Completed Sub Area Name: Not reported
Completed Document Type: * LUC Inspection Complete
Completed Date: 05/18/2008
Comments: Not reported

Completed Area Name: PROJECT WIDE
Completed Sub Area Name: Not reported
Completed Document Type: Phase I Verification
Completed Date: 01/01/2002
Comments: Inspection report sent on 1/1/2002

Completed Area Name: PROJECT WIDE
Completed Sub Area Name: Not reported
Completed Document Type: * LUC Inspection Complete
Completed Date: 06/15/2007
Comments: Not reported

Completed Area Name: PROJECT WIDE
Completed Sub Area Name: Not reported
Completed Document Type: Consent Agreement
Completed Date: 11/22/2002
Comments: Not reported

Completed Area Name: PROJECT WIDE
Completed Sub Area Name: Not reported
Completed Document Type: Land Use Restriction - Site Inspection/Visit
Completed Date: 12/02/2014
Comments: Not reported

Completed Area Name: PROJECT WIDE
Completed Sub Area Name: Not reported
Completed Document Type: Land Use Restriction - Site Inspection/Visit
Completed Date: 10/09/2012
Comments: Completed

Completed Area Name: PROJECT WIDE
Completed Sub Area Name: Not reported
Completed Document Type: No Further Action Letter
Completed Date: 07/30/2005
Comments: Not reported

Completed Area Name: PROJECT WIDE
Completed Sub Area Name: Not reported
Completed Document Type: Site Inspections/Visit (Non LUR)
Completed Date: 02/01/2004
Comments: Not reported

Completed Area Name: PROJECT WIDE
Completed Sub Area Name: Not reported
Completed Document Type: * LUC Inspection Complete

Map ID
Direction
Distance
Elevation

MAP FINDINGS

Site

Database(s)

EDR ID Number
EPA ID Number

8575 AERO DR (Continued)

1000355113

Completed Date: 06/19/2006
Comments: Not reported

Future Area Name: PROJECT WIDE
Future Sub Area Name: Not reported
Future Document Type: Land Use Restriction
Future Due Date: 2023
Future Area Name: PROJECT WIDE
Future Sub Area Name: Not reported
Future Document Type: Certification
Future Due Date: 2023
Schedule Area Name: Not reported
Schedule Sub Area Name: Not reported
Schedule Document Type: Not reported
Schedule Due Date: Not reported
Schedule Revised Date: Not reported

VCP:

Name: MOORE PRINTED CIRCUITS, INC. - AERO DR
Address: 8575 AERO DRIVE
City,State,Zip: SAN DIEGO, CA 92123
Facility ID: 71002149
Site Type: Voluntary Cleanup
Site Type Detail: Voluntary Cleanup
Site Mgmt. Req.: NONE SPECIFIED
Acres: 1
National Priorities List: NO
Cleanup Oversight Agencies: SMBRP
Lead Agency: SMBRP
Lead Agency Description: DTSC - Site Cleanup Program
Project Manager: Joe Hwong
Supervisor: Shahir Haddad
Division Branch: Southern California Schools & Brownfields Outreach
Site Code: 550325
Assembly: 79
Senate: 39
Special Programs Code: Voluntary Cleanup Program
Status: Active
Status Date: 01/26/2021
Restricted Use: YES
Funding: Responsible Party
Lat/Long: 32.80886 / -117.1428
APN: NONE SPECIFIED
Past Use: MANUFACTURING - ELECTRONIC
Potential COC: 30013, 30022
Confirmed COC: 30013,30022
Potential Description: SOIL, SV
Alias Name: CAD008232829
Alias Type: EPA Identification Number
Alias Name: 110000478965
Alias Type: EPA (FRS #)
Alias Name: 401098
Alias Type: Project Code (Site Code)
Alias Name: 401727
Alias Type: Project Code (Site Code)
Alias Name: 550325
Alias Type: Project Code (Site Code)

Map ID
Direction
Distance
Elevation

MAP FINDINGS

Site

Database(s)

EDR ID Number
EPA ID Number

8575 AERO DR (Continued)

1000355113

Alias Name: 71002149
Alias Type: Envirostor ID Number

Completed Info:

Completed Area Name: PROJECT WIDE
Completed Sub Area Name: Not reported
Completed Document Type: Annual Oversight Cost Estimate
Completed Date: 09/04/2020
Comments: Not reported

Completed Area Name: PROJECT WIDE
Completed Sub Area Name: Not reported
Completed Document Type: Annual Oversight Cost Estimate
Completed Date: 09/14/2021
Comments: Not reported

Completed Area Name: PROJECT WIDE
Completed Sub Area Name: Not reported
Completed Document Type: Project Management
Completed Date: 06/30/2021
Comments: Not reported

Completed Area Name: PROJECT WIDE
Completed Sub Area Name: Not reported
Completed Document Type: Correspondence
Completed Date: 04/22/2021
Comments: Not reported

Completed Area Name: PROJECT WIDE
Completed Sub Area Name: Not reported
Completed Document Type: Preliminary Endangerment Assessment Report
Completed Date: 07/30/2004
Comments: Not reported

Completed Area Name: PROJECT WIDE
Completed Sub Area Name: Not reported
Completed Document Type: Corrective Measures Study Report
Completed Date: 02/04/2005
Comments: Not reported

Completed Area Name: PROJECT WIDE
Completed Sub Area Name: Not reported
Completed Document Type: Remedial Action Completion Report
Completed Date: 04/21/2005
Comments: Not reported

Completed Area Name: PROJECT WIDE
Completed Sub Area Name: Not reported
Completed Document Type: Preliminary Endangerment Assessment Workplan
Completed Date: 10/02/2003
Comments: Not reported

Completed Area Name: PROJECT WIDE
Completed Sub Area Name: Not reported
Completed Document Type: Land Use Restriction Monitoring Report
Completed Date: 06/29/2017
Comments: Not reported

Map ID
Direction
Distance
Elevation

MAP FINDINGS

Site

Database(s)

EDR ID Number
EPA ID Number

8575 AERO DR (Continued)

1000355113

Completed Area Name: PROJECT WIDE
Completed Sub Area Name: Not reported
Completed Document Type: Site Screening
Completed Date: 01/18/2019
Comments: DTSC review the LUC components for the Site. Further soil vapor sampling is required.

Completed Area Name: PROJECT WIDE
Completed Sub Area Name: Not reported
Completed Document Type: Site Characterization Report
Completed Date: 02/27/2019
Comments: Not reported

Completed Area Name: PROJECT WIDE
Completed Sub Area Name: Not reported
Completed Document Type: Public Participation Plan / Community Relations Plan
Completed Date: 04/01/2021
Comments: Not reported

Completed Area Name: PROJECT WIDE
Completed Sub Area Name: Not reported
Completed Document Type: Fieldwork
Completed Date: 12/21/2018
Comments: Not reported

Completed Area Name: PROJECT WIDE
Completed Sub Area Name: Not reported
Completed Document Type: AB 389 Response Plan
Completed Date: 04/22/2021
Comments: Not reported

Completed Area Name: PROJECT WIDE
Completed Sub Area Name: Not reported
Completed Document Type: CEQA - Responsible Agency Review
Completed Date: 04/23/2021
Comments: Not reported

Completed Area Name: PROJECT WIDE
Completed Sub Area Name: Not reported
Completed Document Type: Annual Oversight Cost Estimate
Completed Date: 09/06/2018
Comments: FY 1819 Estimate: \$82,040

Completed Area Name: PROJECT WIDE
Completed Sub Area Name: Not reported
Completed Document Type: California Land Reuse and Revitalization Agreement
Completed Date: 04/12/2018
Comments: Copy of fully executed CLRRRA Agreement for Winchester Temecula sent to S. Wayne Rosenbaum, Environmental Law Group office, on 4/13/18.

Completed Area Name: PROJECT WIDE
Completed Sub Area Name: Not reported
Completed Document Type: Annual Oversight Cost Estimate
Completed Date: 08/26/2019
Comments: Not reported

Completed Area Name: PROJECT WIDE

Map ID
Direction
Distance
Elevation

MAP FINDINGS

Site

Database(s)

EDR ID Number
EPA ID Number

8575 AERO DR (Continued)

1000355113

Completed Sub Area Name: Not reported
Completed Document Type: Land Use Restriction - Site Inspection/Visit
Completed Date: 02/19/2015
Comments: Not reported

Completed Area Name: PROJECT WIDE
Completed Sub Area Name: Not reported
Completed Document Type: Annual Oversight Cost Estimate
Completed Date: 12/03/2014
Comments: Not reported

Completed Area Name: PROJECT WIDE
Completed Sub Area Name: Not reported
Completed Document Type: Land Use Restriction
Completed Date: 06/30/2005
Comments: Not reported

Completed Area Name: PROJECT WIDE
Completed Sub Area Name: Not reported
Completed Document Type: Corrective Action Completion Determination
Completed Date: 07/30/2005
Comments: Not reported

Completed Area Name: PROJECT WIDE
Completed Sub Area Name: Not reported
Completed Document Type: * LUC Inspection Complete
Completed Date: 05/18/2008
Comments: Not reported

Completed Area Name: PROJECT WIDE
Completed Sub Area Name: Not reported
Completed Document Type: Phase I Verification
Completed Date: 01/01/2002
Comments: Inspection report sent on 1/1/2002

Completed Area Name: PROJECT WIDE
Completed Sub Area Name: Not reported
Completed Document Type: * LUC Inspection Complete
Completed Date: 06/15/2007
Comments: Not reported

Completed Area Name: PROJECT WIDE
Completed Sub Area Name: Not reported
Completed Document Type: Consent Agreement
Completed Date: 11/22/2002
Comments: Not reported

Completed Area Name: PROJECT WIDE
Completed Sub Area Name: Not reported
Completed Document Type: Land Use Restriction - Site Inspection/Visit
Completed Date: 12/02/2014
Comments: Not reported

Completed Area Name: PROJECT WIDE
Completed Sub Area Name: Not reported
Completed Document Type: Land Use Restriction - Site Inspection/Visit
Completed Date: 10/09/2012

Map ID
Direction
Distance
Elevation

MAP FINDINGS

Site

Database(s)

EDR ID Number
EPA ID Number

8575 AERO DR (Continued)

1000355113

Comments: Completed

Completed Area Name: PROJECT WIDE
Completed Sub Area Name: Not reported
Completed Document Type: No Further Action Letter
Completed Date: 07/30/2005
Comments: Not reported

Completed Area Name: PROJECT WIDE
Completed Sub Area Name: Not reported
Completed Document Type: Site Inspections/Visit (Non LUR)
Completed Date: 02/01/2004
Comments: Not reported

Completed Area Name: PROJECT WIDE
Completed Sub Area Name: Not reported
Completed Document Type: * LUC Inspection Complete
Completed Date: 06/19/2006
Comments: Not reported

Future Area Name: PROJECT WIDE
Future Sub Area Name: Not reported
Future Document Type: Land Use Restriction
Future Due Date: 2023
Future Area Name: PROJECT WIDE
Future Sub Area Name: Not reported
Future Document Type: Certification
Future Due Date: 2023
Schedule Area Name: Not reported
Schedule Sub Area Name: Not reported
Schedule Document Type: Not reported
Schedule Due Date: Not reported
Schedule Revised Date: Not reported

HIST UST:

Name: MOORE ELECTRO ASSEMBLY, INC.
Address: 8575 AERO DR
City,State,Zip: SAN DIEGO, CA 92123
File Number: Not reported
URL: Not reported
Region: STATE
Facility ID: 00000054619
Facility Type: Other
Other Type: P.C.BD. MANUFACTURER
Contact Name: Not reported
Telephone: 6192788000
Owner Name: MOORE ELECTRO ASSEMBLY, INC.
Owner Address: 8575 AERO DRIVE
Owner City,St,Zip: SAN DIEGO, CA 92123
Total Tanks: 0004

Tank Num: 001
Container Num: B-01
Year Installed: 1983
Tank Capacity: 00000412
Tank Used for: WASTE
Type of Fuel: Not reported

Map ID
Direction
Distance
Elevation

MAP FINDINGS

Site

Database(s)

EDR ID Number
EPA ID Number

8575 AERO DR (Continued)

1000355113

Container Construction Thickness: 12
Leak Detection: None

Tank Num: 002
Container Num: B-101
Year Installed: Not reported
Tank Capacity: 00000185
Tank Used for: Not reported
Type of Fuel: Not reported
Container Construction Thickness: Not reported
Leak Detection: Not reported

Tank Num: 003
Container Num: R-01
Year Installed: 1983
Tank Capacity: 00000206
Tank Used for: WASTE
Type of Fuel: Not reported
Container Construction Thickness: 12
Leak Detection: None

Tank Num: 004
Container Num: R-01
Year Installed: Not reported
Tank Capacity: 00000185
Tank Used for: Not reported
Type of Fuel: Not reported
Container Construction Thickness: Not reported
Leak Detection: Not reported

DEED:

Name: MOORE PRINTED CIRCUITS, INC. - AERO DR
Address: 8575 AERO DRIVE
City,State,Zip: SAN DIEGO, CA 92123
Envirostor ID: 71002149
Area: PROJECT WIDE
Sub Area: Not reported
Site Type: VOLUNTARY CLEANUP
Status: ACTIVE
Agency: Not reported
Covenant Uploaded: Not reported
Deed Date(s): 06/30/2005
File Name: Envirostor Land Use Restrictions

Count: 0 records.

ORPHAN SUMMARY

City	EDR ID	Site Name	Site Address	Zip	Database(s)
NO SITES FOUND					

GOVERNMENT RECORDS SEARCHED / DATA CURRENCY TRACKING

To maintain currency of the following federal and state databases, EDR contacts the appropriate governmental agency on a monthly or quarterly basis, as required.

Number of Days to Update: Provides confirmation that EDR is reporting records that have been updated within 90 days from the date the government agency made the information available to the public.

STANDARD ENVIRONMENTAL RECORDS

Lists of Federal NPL (Superfund) sites

NPL: National Priority List

National Priorities List (Superfund). The NPL is a subset of CERCLIS and identifies over 1,200 sites for priority cleanup under the Superfund Program. NPL sites may encompass relatively large areas. As such, EDR provides polygon coverage for over 1,000 NPL site boundaries produced by EPA's Environmental Photographic Interpretation Center (EPIC) and regional EPA offices.

Date of Government Version: 01/25/2022	Source: EPA
Date Data Arrived at EDR: 02/03/2022	Telephone: N/A
Date Made Active in Reports: 02/22/2022	Last EDR Contact: 03/02/2022
Number of Days to Update: 19	Next Scheduled EDR Contact: 04/11/2022
	Data Release Frequency: Quarterly

NPL Site Boundaries

Sources:

EPA's Environmental Photographic Interpretation Center (EPIC)
Telephone: 202-564-7333

EPA Region 1
Telephone 617-918-1143

EPA Region 6
Telephone: 214-655-6659

EPA Region 3
Telephone 215-814-5418

EPA Region 7
Telephone: 913-551-7247

EPA Region 4
Telephone 404-562-8033

EPA Region 8
Telephone: 303-312-6774

EPA Region 5
Telephone 312-886-6686

EPA Region 9
Telephone: 415-947-4246

EPA Region 10
Telephone 206-553-8665

Proposed NPL: Proposed National Priority List Sites

A site that has been proposed for listing on the National Priorities List through the issuance of a proposed rule in the Federal Register. EPA then accepts public comments on the site, responds to the comments, and places on the NPL those sites that continue to meet the requirements for listing.

Date of Government Version: 01/25/2022	Source: EPA
Date Data Arrived at EDR: 02/03/2022	Telephone: N/A
Date Made Active in Reports: 02/22/2022	Last EDR Contact: 03/02/2022
Number of Days to Update: 19	Next Scheduled EDR Contact: 04/11/2022
	Data Release Frequency: Quarterly

NPL LIENS: Federal Superfund Liens

Federal Superfund Liens. Under the authority granted the USEPA by CERCLA of 1980, the USEPA has the authority to file liens against real property in order to recover remedial action expenditures or when the property owner received notification of potential liability. USEPA compiles a listing of filed notices of Superfund Liens.

GOVERNMENT RECORDS SEARCHED / DATA CURRENCY TRACKING

Date of Government Version: 10/15/1991
Date Data Arrived at EDR: 02/02/1994
Date Made Active in Reports: 03/30/1994
Number of Days to Update: 56

Source: EPA
Telephone: 202-564-4267
Last EDR Contact: 08/15/2011
Next Scheduled EDR Contact: 11/28/2011
Data Release Frequency: No Update Planned

Lists of Federal Delisted NPL sites

Delisted NPL: National Priority List Deletions

The National Oil and Hazardous Substances Pollution Contingency Plan (NCP) establishes the criteria that the EPA uses to delete sites from the NPL. In accordance with 40 CFR 300.425.(e), sites may be deleted from the NPL where no further response is appropriate.

Date of Government Version: 01/25/2022
Date Data Arrived at EDR: 02/03/2022
Date Made Active in Reports: 02/22/2022
Number of Days to Update: 19

Source: EPA
Telephone: N/A
Last EDR Contact: 03/02/2022
Next Scheduled EDR Contact: 04/11/2022
Data Release Frequency: Quarterly

Lists of Federal sites subject to CERCLA removals and CERCLA orders

FEDERAL FACILITY: Federal Facility Site Information listing

A listing of National Priority List (NPL) and Base Realignment and Closure (BRAC) sites found in the Comprehensive Environmental Response, Compensation and Liability Information System (CERCLIS) Database where EPA Federal Facilities Restoration and Reuse Office is involved in cleanup activities.

Date of Government Version: 05/25/2021
Date Data Arrived at EDR: 06/24/2021
Date Made Active in Reports: 09/20/2021
Number of Days to Update: 88

Source: Environmental Protection Agency
Telephone: 703-603-8704
Last EDR Contact: 12/29/2021
Next Scheduled EDR Contact: 04/11/2022
Data Release Frequency: Varies

SEMS: Superfund Enterprise Management System

SEMS (Superfund Enterprise Management System) tracks hazardous waste sites, potentially hazardous waste sites, and remedial activities performed in support of EPA's Superfund Program across the United States. The list was formerly known as CERCLIS, renamed to SEMs by the EPA in 2015. The list contains data on potentially hazardous waste sites that have been reported to the USEPA by states, municipalities, private companies and private persons, pursuant to Section 103 of the Comprehensive Environmental Response, Compensation, and Liability Act (CERCLA). This dataset also contains sites which are either proposed to or on the National Priorities List (NPL) and the sites which are in the screening and assessment phase for possible inclusion on the NPL.

Date of Government Version: 01/25/2022
Date Data Arrived at EDR: 02/03/2022
Date Made Active in Reports: 02/22/2022
Number of Days to Update: 19

Source: EPA
Telephone: 800-424-9346
Last EDR Contact: 03/02/2022
Next Scheduled EDR Contact: 04/25/2022
Data Release Frequency: Quarterly

Lists of Federal CERCLA sites with NFRAP

SEMS-ARCHIVE: Superfund Enterprise Management System Archive

GOVERNMENT RECORDS SEARCHED / DATA CURRENCY TRACKING

SEMS-ARCHIVE (Superfund Enterprise Management System Archive) tracks sites that have no further interest under the Federal Superfund Program based on available information. The list was formerly known as the CERCLIS-NFRAP, renamed to SEMS ARCHIVE by the EPA in 2015. EPA may perform a minimal level of assessment work at a site while it is archived if site conditions change and/or new information becomes available. Archived sites have been removed and archived from the inventory of SEMS sites. Archived status indicates that, to the best of EPA's knowledge, assessment at a site has been completed and that EPA has determined no further steps will be taken to list the site on the National Priorities List (NPL), unless information indicates this decision was not appropriate or other considerations require a recommendation for listing at a later time. The decision does not necessarily mean that there is no hazard associated with a given site; it only means that, based upon available information, the location is not judged to be potential NPL site.

Date of Government Version: 01/25/2022	Source: EPA
Date Data Arrived at EDR: 02/03/2022	Telephone: 800-424-9346
Date Made Active in Reports: 02/22/2022	Last EDR Contact: 03/02/2022
Number of Days to Update: 19	Next Scheduled EDR Contact: 04/25/2022
	Data Release Frequency: Quarterly

Lists of Federal RCRA facilities undergoing Corrective Action

CORRACTS: Corrective Action Report

CORRACTS identifies hazardous waste handlers with RCRA corrective action activity.

Date of Government Version: 09/13/2021	Source: EPA
Date Data Arrived at EDR: 09/15/2021	Telephone: 800-424-9346
Date Made Active in Reports: 10/12/2021	Last EDR Contact: 03/02/2022
Number of Days to Update: 27	Next Scheduled EDR Contact: 04/04/2022
	Data Release Frequency: Quarterly

Lists of Federal RCRA TSD facilities

RCRA-TSDF: RCRA - Treatment, Storage and Disposal

RCRAInfo is EPA's comprehensive information system, providing access to data supporting the Resource Conservation and Recovery Act (RCRA) of 1976 and the Hazardous and Solid Waste Amendments (HSWA) of 1984. The database includes selective information on sites which generate, transport, store, treat and/or dispose of hazardous waste as defined by the Resource Conservation and Recovery Act (RCRA). Transporters are individuals or entities that move hazardous waste from the generator offsite to a facility that can recycle, treat, store, or dispose of the waste. TSDFs treat, store, or dispose of the waste.

Date of Government Version: 09/13/2021	Source: Environmental Protection Agency
Date Data Arrived at EDR: 09/15/2021	Telephone: (415) 495-8895
Date Made Active in Reports: 10/12/2021	Last EDR Contact: 03/02/2022
Number of Days to Update: 27	Next Scheduled EDR Contact: 04/04/2022
	Data Release Frequency: Quarterly

Lists of Federal RCRA generators

RCRA-LQG: RCRA - Large Quantity Generators

RCRAInfo is EPA's comprehensive information system, providing access to data supporting the Resource Conservation and Recovery Act (RCRA) of 1976 and the Hazardous and Solid Waste Amendments (HSWA) of 1984. The database includes selective information on sites which generate, transport, store, treat and/or dispose of hazardous waste as defined by the Resource Conservation and Recovery Act (RCRA). Large quantity generators (LQGs) generate over 1,000 kilograms (kg) of hazardous waste, or over 1 kg of acutely hazardous waste per month.

Date of Government Version: 09/13/2021	Source: Environmental Protection Agency
Date Data Arrived at EDR: 09/15/2021	Telephone: (415) 495-8895
Date Made Active in Reports: 10/12/2021	Last EDR Contact: 03/02/2022
Number of Days to Update: 27	Next Scheduled EDR Contact: 04/04/2022
	Data Release Frequency: Quarterly

GOVERNMENT RECORDS SEARCHED / DATA CURRENCY TRACKING

RCRA-SQG: RCRA - Small Quantity Generators

RCRAInfo is EPA's comprehensive information system, providing access to data supporting the Resource Conservation and Recovery Act (RCRA) of 1976 and the Hazardous and Solid Waste Amendments (HSWA) of 1984. The database includes selective information on sites which generate, transport, store, treat and/or dispose of hazardous waste as defined by the Resource Conservation and Recovery Act (RCRA). Small quantity generators (SQGs) generate between 100 kg and 1,000 kg of hazardous waste per month.

Date of Government Version: 09/13/2021	Source: Environmental Protection Agency
Date Data Arrived at EDR: 09/15/2021	Telephone: (415) 495-8895
Date Made Active in Reports: 10/12/2021	Last EDR Contact: 03/02/2022
Number of Days to Update: 27	Next Scheduled EDR Contact: 04/04/2022
	Data Release Frequency: Quarterly

RCRA-VSQG: RCRA - Very Small Quantity Generators (Formerly Conditionally Exempt Small Quantity Generators)

RCRAInfo is EPA's comprehensive information system, providing access to data supporting the Resource Conservation and Recovery Act (RCRA) of 1976 and the Hazardous and Solid Waste Amendments (HSWA) of 1984. The database includes selective information on sites which generate, transport, store, treat and/or dispose of hazardous waste as defined by the Resource Conservation and Recovery Act (RCRA). Very small quantity generators (VSQGs) generate less than 100 kg of hazardous waste, or less than 1 kg of acutely hazardous waste per month.

Date of Government Version: 09/13/2021	Source: Environmental Protection Agency
Date Data Arrived at EDR: 09/15/2021	Telephone: (415) 495-8895
Date Made Active in Reports: 10/12/2021	Last EDR Contact: 03/02/2022
Number of Days to Update: 27	Next Scheduled EDR Contact: 04/04/2022
	Data Release Frequency: Quarterly

Federal institutional controls / engineering controls registries

LUCIS: Land Use Control Information System

LUCIS contains records of land use control information pertaining to the former Navy Base Realignment and Closure properties.

Date of Government Version: 11/15/2021	Source: Department of the Navy
Date Data Arrived at EDR: 11/16/2021	Telephone: 843-820-7326
Date Made Active in Reports: 02/08/2022	Last EDR Contact: 02/07/2022
Number of Days to Update: 84	Next Scheduled EDR Contact: 05/23/2022
	Data Release Frequency: Varies

US ENG CONTROLS: Engineering Controls Sites List

A listing of sites with engineering controls in place. Engineering controls include various forms of caps, building foundations, liners, and treatment methods to create pathway elimination for regulated substances to enter environmental media or effect human health.

Date of Government Version: 11/19/2021	Source: Environmental Protection Agency
Date Data Arrived at EDR: 11/19/2021	Telephone: 703-603-0695
Date Made Active in Reports: 02/14/2022	Last EDR Contact: 02/23/2022
Number of Days to Update: 87	Next Scheduled EDR Contact: 06/06/2022
	Data Release Frequency: Varies

US INST CONTROLS: Institutional Controls Sites List

A listing of sites with institutional controls in place. Institutional controls include administrative measures, such as groundwater use restrictions, construction restrictions, property use restrictions, and post remediation care requirements intended to prevent exposure to contaminants remaining on site. Deed restrictions are generally required as part of the institutional controls.

Date of Government Version: 11/19/2021	Source: Environmental Protection Agency
Date Data Arrived at EDR: 11/19/2021	Telephone: 703-603-0695
Date Made Active in Reports: 02/14/2022	Last EDR Contact: 02/23/2022
Number of Days to Update: 87	Next Scheduled EDR Contact: 06/06/2022
	Data Release Frequency: Varies

GOVERNMENT RECORDS SEARCHED / DATA CURRENCY TRACKING

Federal ERNS list

ERNS: Emergency Response Notification System

Emergency Response Notification System. ERNS records and stores information on reported releases of oil and hazardous substances.

Date of Government Version: 12/31/2021

Source: National Response Center, United States Coast Guard

Date Data Arrived at EDR: 03/01/2022

Telephone: 202-267-2180

Date Made Active in Reports: 03/10/2022

Last EDR Contact: 03/01/2022

Number of Days to Update: 9

Next Scheduled EDR Contact: 04/04/2022

Data Release Frequency: Quarterly

Lists of state- and tribal (Superfund) equivalent sites

RESPONSE: State Response Sites

Identifies confirmed release sites where DTSC is involved in remediation, either in a lead or oversight capacity. These confirmed release sites are generally high-priority and high potential risk.

Date of Government Version: 10/25/2021

Source: Department of Toxic Substances Control

Date Data Arrived at EDR: 10/26/2021

Telephone: 916-323-3400

Date Made Active in Reports: 01/14/2022

Last EDR Contact: 01/25/2022

Number of Days to Update: 80

Next Scheduled EDR Contact: 05/09/2022

Data Release Frequency: Quarterly

Lists of state- and tribal hazardous waste facilities

ENVIROSTOR: EnviroStor Database

The Department of Toxic Substances Control's (DTSC's) Site Mitigation and Brownfields Reuse Program's (SMBRP's) EnviroStor database identifies sites that have known contamination or sites for which there may be reasons to investigate further. The database includes the following site types: Federal Superfund sites (National Priorities List (NPL)); State Response, including Military Facilities and State Superfund; Voluntary Cleanup; and School sites. EnviroStor provides similar information to the information that was available in CalSites, and provides additional site information, including, but not limited to, identification of formerly-contaminated properties that have been released for reuse, properties where environmental deed restrictions have been recorded to prevent inappropriate land uses, and risk characterization information that is used to assess potential impacts to public health and the environment at contaminated sites.

Date of Government Version: 10/25/2021

Source: Department of Toxic Substances Control

Date Data Arrived at EDR: 10/26/2021

Telephone: 916-323-3400

Date Made Active in Reports: 01/14/2022

Last EDR Contact: 01/25/2022

Number of Days to Update: 80

Next Scheduled EDR Contact: 05/09/2022

Data Release Frequency: Quarterly

Lists of state and tribal landfills and solid waste disposal facilities

SWF/LF (SWIS): Solid Waste Information System

Active, Closed and Inactive Landfills. SWF/LF records typically contain an inventory of solid waste disposal facilities or landfills. These may be active or inactive facilities or open dumps that failed to meet RCRA Section 4004 criteria for solid waste landfills or disposal sites.

Date of Government Version: 11/08/2021

Source: Department of Resources Recycling and Recovery

Date Data Arrived at EDR: 11/09/2021

Telephone: 916-341-6320

Date Made Active in Reports: 01/28/2022

Last EDR Contact: 02/08/2022

Number of Days to Update: 80

Next Scheduled EDR Contact: 05/23/2022

Data Release Frequency: Quarterly

Lists of state and tribal leaking storage tanks

GOVERNMENT RECORDS SEARCHED / DATA CURRENCY TRACKING

LUST REG 9: Leaking Underground Storage Tank Report

Orange, Riverside, San Diego counties. For more current information, please refer to the State Water Resources Control Board's LUST database.

Date of Government Version: 03/01/2001
Date Data Arrived at EDR: 04/23/2001
Date Made Active in Reports: 05/21/2001
Number of Days to Update: 28

Source: California Regional Water Quality Control Board San Diego Region (9)
Telephone: 858-637-5595
Last EDR Contact: 09/26/2011
Next Scheduled EDR Contact: 01/09/2012
Data Release Frequency: No Update Planned

LUST REG 8: Leaking Underground Storage Tanks

California Regional Water Quality Control Board Santa Ana Region (8). For more current information, please refer to the State Water Resources Control Board's LUST database.

Date of Government Version: 02/14/2005
Date Data Arrived at EDR: 02/15/2005
Date Made Active in Reports: 03/28/2005
Number of Days to Update: 41

Source: California Regional Water Quality Control Board Santa Ana Region (8)
Telephone: 909-782-4496
Last EDR Contact: 08/15/2011
Next Scheduled EDR Contact: 11/28/2011
Data Release Frequency: No Update Planned

LUST REG 6V: Leaking Underground Storage Tank Case Listing

Leaking Underground Storage Tank locations. Inyo, Kern, Los Angeles, Mono, San Bernardino counties.

Date of Government Version: 06/07/2005
Date Data Arrived at EDR: 06/07/2005
Date Made Active in Reports: 06/29/2005
Number of Days to Update: 22

Source: California Regional Water Quality Control Board Victorville Branch Office (6)
Telephone: 760-241-7365
Last EDR Contact: 09/12/2011
Next Scheduled EDR Contact: 12/26/2011
Data Release Frequency: No Update Planned

LUST REG 1: Active Toxic Site Investigation

Del Norte, Humboldt, Lake, Mendocino, Modoc, Siskiyou, Sonoma, Trinity counties. For more current information, please refer to the State Water Resources Control Board's LUST database.

Date of Government Version: 02/01/2001
Date Data Arrived at EDR: 02/28/2001
Date Made Active in Reports: 03/29/2001
Number of Days to Update: 29

Source: California Regional Water Quality Control Board North Coast (1)
Telephone: 707-570-3769
Last EDR Contact: 08/01/2011
Next Scheduled EDR Contact: 11/14/2011
Data Release Frequency: No Update Planned

LUST REG 2: Fuel Leak List

Leaking Underground Storage Tank locations. Alameda, Contra Costa, Marin, Napa, San Francisco, San Mateo, Santa Clara, Solano, Sonoma counties.

Date of Government Version: 09/30/2004
Date Data Arrived at EDR: 10/20/2004
Date Made Active in Reports: 11/19/2004
Number of Days to Update: 30

Source: California Regional Water Quality Control Board San Francisco Bay Region (2)
Telephone: 510-622-2433
Last EDR Contact: 09/19/2011
Next Scheduled EDR Contact: 01/02/2012
Data Release Frequency: No Update Planned

LUST REG 3: Leaking Underground Storage Tank Database

Leaking Underground Storage Tank locations. Monterey, San Benito, San Luis Obispo, Santa Barbara, Santa Cruz counties.

Date of Government Version: 05/19/2003
Date Data Arrived at EDR: 05/19/2003
Date Made Active in Reports: 06/02/2003
Number of Days to Update: 14

Source: California Regional Water Quality Control Board Central Coast Region (3)
Telephone: 805-542-4786
Last EDR Contact: 07/18/2011
Next Scheduled EDR Contact: 10/31/2011
Data Release Frequency: No Update Planned

LUST REG 4: Underground Storage Tank Leak List

Los Angeles, Ventura counties. For more current information, please refer to the State Water Resources Control Board's LUST database.

GOVERNMENT RECORDS SEARCHED / DATA CURRENCY TRACKING

Date of Government Version: 09/07/2004
Date Data Arrived at EDR: 09/07/2004
Date Made Active in Reports: 10/12/2004
Number of Days to Update: 35

Source: California Regional Water Quality Control Board Los Angeles Region (4)
Telephone: 213-576-6710
Last EDR Contact: 09/06/2011
Next Scheduled EDR Contact: 12/19/2011
Data Release Frequency: No Update Planned

LUST REG 5: Leaking Underground Storage Tank Database

Leaking Underground Storage Tank locations. Alameda, Alpine, Amador, Butte, Colusa, Contra Costa, Calveras, El Dorado, Fresno, Glenn, Kern, Kings, Lake, Lassen, Madera, Mariposa, Merced, Modoc, Napa, Nevada, Placer, Plumas, Sacramento, San Joaquin, Shasta, Solano, Stanislaus, Sutter, Tehama, Tulare, Tuolumne, Yolo, Yuba counties.

Date of Government Version: 07/01/2008
Date Data Arrived at EDR: 07/22/2008
Date Made Active in Reports: 07/31/2008
Number of Days to Update: 9

Source: California Regional Water Quality Control Board Central Valley Region (5)
Telephone: 916-464-4834
Last EDR Contact: 07/01/2011
Next Scheduled EDR Contact: 10/17/2011
Data Release Frequency: No Update Planned

LUST: Leaking Underground Fuel Tank Report (GEOTRACKER)

Leaking Underground Storage Tank (LUST) Sites included in GeoTracker. GeoTracker is the Water Boards data management system for sites that impact, or have the potential to impact, water quality in California, with emphasis on groundwater.

Date of Government Version: 12/06/2021
Date Data Arrived at EDR: 12/07/2021
Date Made Active in Reports: 02/23/2022
Number of Days to Update: 78

Source: State Water Resources Control Board
Telephone: see region list
Last EDR Contact: 03/08/2022
Next Scheduled EDR Contact: 06/20/2022
Data Release Frequency: Quarterly

LUST REG 6L: Leaking Underground Storage Tank Case Listing

For more current information, please refer to the State Water Resources Control Board's LUST database.

Date of Government Version: 09/09/2003
Date Data Arrived at EDR: 09/10/2003
Date Made Active in Reports: 10/07/2003
Number of Days to Update: 27

Source: California Regional Water Quality Control Board Lahontan Region (6)
Telephone: 530-542-5572
Last EDR Contact: 09/12/2011
Next Scheduled EDR Contact: 12/26/2011
Data Release Frequency: No Update Planned

LUST REG 7: Leaking Underground Storage Tank Case Listing

Leaking Underground Storage Tank locations. Imperial, Riverside, San Diego, Santa Barbara counties.

Date of Government Version: 02/26/2004
Date Data Arrived at EDR: 02/26/2004
Date Made Active in Reports: 03/24/2004
Number of Days to Update: 27

Source: California Regional Water Quality Control Board Colorado River Basin Region (7)
Telephone: 760-776-8943
Last EDR Contact: 08/01/2011
Next Scheduled EDR Contact: 11/14/2011
Data Release Frequency: No Update Planned

INDIAN LUST R9: Leaking Underground Storage Tanks on Indian Land

LUSTs on Indian land in Arizona, California, New Mexico and Nevada

Date of Government Version: 10/12/2021
Date Data Arrived at EDR: 11/15/2021
Date Made Active in Reports: 02/08/2022
Number of Days to Update: 85

Source: Environmental Protection Agency
Telephone: 415-972-3372
Last EDR Contact: 01/18/2022
Next Scheduled EDR Contact: 05/02/2022
Data Release Frequency: Varies

INDIAN LUST R10: Leaking Underground Storage Tanks on Indian Land

LUSTs on Indian land in Alaska, Idaho, Oregon and Washington.

Date of Government Version: 10/12/2021
Date Data Arrived at EDR: 11/15/2021
Date Made Active in Reports: 02/08/2022
Number of Days to Update: 85

Source: EPA Region 10
Telephone: 206-553-2857
Last EDR Contact: 01/18/2022
Next Scheduled EDR Contact: 05/02/2022
Data Release Frequency: Varies

GOVERNMENT RECORDS SEARCHED / DATA CURRENCY TRACKING

INDIAN LUST R5: Leaking Underground Storage Tanks on Indian Land

Leaking underground storage tanks located on Indian Land in Michigan, Minnesota and Wisconsin.

Date of Government Version: 10/12/2021	Source: EPA, Region 5
Date Data Arrived at EDR: 11/15/2021	Telephone: 312-886-7439
Date Made Active in Reports: 02/08/2022	Last EDR Contact: 01/18/2022
Number of Days to Update: 85	Next Scheduled EDR Contact: 05/02/2022
	Data Release Frequency: Varies

INDIAN LUST R8: Leaking Underground Storage Tanks on Indian Land

LUSTs on Indian land in Colorado, Montana, North Dakota, South Dakota, Utah and Wyoming.

Date of Government Version: 10/12/2021	Source: EPA Region 8
Date Data Arrived at EDR: 11/15/2021	Telephone: 303-312-6271
Date Made Active in Reports: 02/08/2022	Last EDR Contact: 01/18/2022
Number of Days to Update: 85	Next Scheduled EDR Contact: 05/02/2022
	Data Release Frequency: Varies

INDIAN LUST R7: Leaking Underground Storage Tanks on Indian Land

LUSTs on Indian land in Iowa, Kansas, and Nebraska

Date of Government Version: 10/12/2021	Source: EPA Region 7
Date Data Arrived at EDR: 11/15/2021	Telephone: 913-551-7003
Date Made Active in Reports: 02/08/2022	Last EDR Contact: 01/18/2022
Number of Days to Update: 85	Next Scheduled EDR Contact: 05/02/2022
	Data Release Frequency: Varies

INDIAN LUST R6: Leaking Underground Storage Tanks on Indian Land

LUSTs on Indian land in New Mexico and Oklahoma.

Date of Government Version: 10/12/2021	Source: EPA Region 6
Date Data Arrived at EDR: 11/15/2021	Telephone: 214-665-6597
Date Made Active in Reports: 02/08/2022	Last EDR Contact: 01/18/2022
Number of Days to Update: 85	Next Scheduled EDR Contact: 05/02/2022
	Data Release Frequency: Varies

INDIAN LUST R1: Leaking Underground Storage Tanks on Indian Land

A listing of leaking underground storage tank locations on Indian Land.

Date of Government Version: 04/28/2021	Source: EPA Region 1
Date Data Arrived at EDR: 06/11/2021	Telephone: 617-918-1313
Date Made Active in Reports: 09/07/2021	Last EDR Contact: 01/18/2022
Number of Days to Update: 88	Next Scheduled EDR Contact: 05/02/2022
	Data Release Frequency: Varies

INDIAN LUST R4: Leaking Underground Storage Tanks on Indian Land

LUSTs on Indian land in Florida, Mississippi and North Carolina.

Date of Government Version: 05/28/2021	Source: EPA Region 4
Date Data Arrived at EDR: 06/22/2021	Telephone: 404-562-8677
Date Made Active in Reports: 09/20/2021	Last EDR Contact: 01/18/2022
Number of Days to Update: 90	Next Scheduled EDR Contact: 05/02/2022
	Data Release Frequency: Varies

CPS-SLIC: Statewide SLIC Cases (GEOTRACKER)

Cleanup Program Sites (CPS; also known as Site Cleanups [SC] and formerly known as Spills, Leaks, Investigations, and Cleanups [SLIC] sites) included in GeoTracker. GeoTracker is the Water Boards data management system for sites that impact, or have the potential to impact, water quality in California, with emphasis on groundwater.

Date of Government Version: 12/06/2021	Source: State Water Resources Control Board
Date Data Arrived at EDR: 12/07/2021	Telephone: 866-480-1028
Date Made Active in Reports: 02/23/2022	Last EDR Contact: 03/08/2022
Number of Days to Update: 78	Next Scheduled EDR Contact: 06/20/2022
	Data Release Frequency: Varies

GOVERNMENT RECORDS SEARCHED / DATA CURRENCY TRACKING

SLIC REG 1: Active Toxic Site Investigations

The SLIC (Spills, Leaks, Investigations and Cleanup) program is designed to protect and restore water quality from spills, leaks, and similar discharges.

Date of Government Version: 04/03/2003
Date Data Arrived at EDR: 04/07/2003
Date Made Active in Reports: 04/25/2003
Number of Days to Update: 18

Source: California Regional Water Quality Control Board, North Coast Region (1)
Telephone: 707-576-2220
Last EDR Contact: 08/01/2011
Next Scheduled EDR Contact: 11/14/2011
Data Release Frequency: No Update Planned

SLIC REG 2: Spills, Leaks, Investigation & Cleanup Cost Recovery Listing

The SLIC (Spills, Leaks, Investigations and Cleanup) program is designed to protect and restore water quality from spills, leaks, and similar discharges.

Date of Government Version: 09/30/2004
Date Data Arrived at EDR: 10/20/2004
Date Made Active in Reports: 11/19/2004
Number of Days to Update: 30

Source: Regional Water Quality Control Board San Francisco Bay Region (2)
Telephone: 510-286-0457
Last EDR Contact: 09/19/2011
Next Scheduled EDR Contact: 01/02/2012
Data Release Frequency: No Update Planned

SLIC REG 3: Spills, Leaks, Investigation & Cleanup Cost Recovery Listing

The SLIC (Spills, Leaks, Investigations and Cleanup) program is designed to protect and restore water quality from spills, leaks, and similar discharges.

Date of Government Version: 05/18/2006
Date Data Arrived at EDR: 05/18/2006
Date Made Active in Reports: 06/15/2006
Number of Days to Update: 28

Source: California Regional Water Quality Control Board Central Coast Region (3)
Telephone: 805-549-3147
Last EDR Contact: 07/18/2011
Next Scheduled EDR Contact: 10/31/2011
Data Release Frequency: No Update Planned

SLIC REG 4: Spills, Leaks, Investigation & Cleanup Cost Recovery Listing

The SLIC (Spills, Leaks, Investigations and Cleanup) program is designed to protect and restore water quality from spills, leaks, and similar discharges.

Date of Government Version: 11/17/2004
Date Data Arrived at EDR: 11/18/2004
Date Made Active in Reports: 01/04/2005
Number of Days to Update: 47

Source: Region Water Quality Control Board Los Angeles Region (4)
Telephone: 213-576-6600
Last EDR Contact: 07/01/2011
Next Scheduled EDR Contact: 10/17/2011
Data Release Frequency: No Update Planned

SLIC REG 5: Spills, Leaks, Investigation & Cleanup Cost Recovery Listing

The SLIC (Spills, Leaks, Investigations and Cleanup) program is designed to protect and restore water quality from spills, leaks, and similar discharges.

Date of Government Version: 04/01/2005
Date Data Arrived at EDR: 04/05/2005
Date Made Active in Reports: 04/21/2005
Number of Days to Update: 16

Source: Regional Water Quality Control Board Central Valley Region (5)
Telephone: 916-464-3291
Last EDR Contact: 09/12/2011
Next Scheduled EDR Contact: 12/26/2011
Data Release Frequency: No Update Planned

SLIC REG 6V: Spills, Leaks, Investigation & Cleanup Cost Recovery Listing

The SLIC (Spills, Leaks, Investigations and Cleanup) program is designed to protect and restore water quality from spills, leaks, and similar discharges.

Date of Government Version: 05/24/2005
Date Data Arrived at EDR: 05/25/2005
Date Made Active in Reports: 06/16/2005
Number of Days to Update: 22

Source: Regional Water Quality Control Board, Victorville Branch
Telephone: 619-241-6583
Last EDR Contact: 08/15/2011
Next Scheduled EDR Contact: 11/28/2011
Data Release Frequency: No Update Planned

GOVERNMENT RECORDS SEARCHED / DATA CURRENCY TRACKING

SLIC REG 6L: SLIC Sites

The SLIC (Spills, Leaks, Investigations and Cleanup) program is designed to protect and restore water quality from spills, leaks, and similar discharges.

Date of Government Version: 09/07/2004
Date Data Arrived at EDR: 09/07/2004
Date Made Active in Reports: 10/12/2004
Number of Days to Update: 35

Source: California Regional Water Quality Control Board, Lahontan Region
Telephone: 530-542-5574
Last EDR Contact: 08/15/2011
Next Scheduled EDR Contact: 11/28/2011
Data Release Frequency: No Update Planned

SLIC REG 7: SLIC List

The SLIC (Spills, Leaks, Investigations and Cleanup) program is designed to protect and restore water quality from spills, leaks, and similar discharges.

Date of Government Version: 11/24/2004
Date Data Arrived at EDR: 11/29/2004
Date Made Active in Reports: 01/04/2005
Number of Days to Update: 36

Source: California Regional Quality Control Board, Colorado River Basin Region
Telephone: 760-346-7491
Last EDR Contact: 08/01/2011
Next Scheduled EDR Contact: 11/14/2011
Data Release Frequency: No Update Planned

SLIC REG 8: Spills, Leaks, Investigation & Cleanup Cost Recovery Listing

The SLIC (Spills, Leaks, Investigations and Cleanup) program is designed to protect and restore water quality from spills, leaks, and similar discharges.

Date of Government Version: 04/03/2008
Date Data Arrived at EDR: 04/03/2008
Date Made Active in Reports: 04/14/2008
Number of Days to Update: 11

Source: California Region Water Quality Control Board Santa Ana Region (8)
Telephone: 951-782-3298
Last EDR Contact: 09/12/2011
Next Scheduled EDR Contact: 12/26/2011
Data Release Frequency: No Update Planned

SLIC REG 9: Spills, Leaks, Investigation & Cleanup Cost Recovery Listing

The SLIC (Spills, Leaks, Investigations and Cleanup) program is designed to protect and restore water quality from spills, leaks, and similar discharges.

Date of Government Version: 09/10/2007
Date Data Arrived at EDR: 09/11/2007
Date Made Active in Reports: 09/28/2007
Number of Days to Update: 17

Source: California Regional Water Quality Control Board San Diego Region (9)
Telephone: 858-467-2980
Last EDR Contact: 08/08/2011
Next Scheduled EDR Contact: 11/21/2011
Data Release Frequency: No Update Planned

Lists of state and tribal registered storage tanks

FEMA UST: Underground Storage Tank Listing

A listing of all FEMA owned underground storage tanks.

Date of Government Version: 10/14/2021
Date Data Arrived at EDR: 11/05/2021
Date Made Active in Reports: 02/01/2022
Number of Days to Update: 88

Source: FEMA
Telephone: 202-646-5797
Last EDR Contact: 02/07/2022
Next Scheduled EDR Contact: 04/18/2022
Data Release Frequency: Varies

UST CLOSURE: Proposed Closure of Underground Storage Tank (UST) Cases

UST cases that are being considered for closure by either the State Water Resources Control Board or the Executive Director have been posted for a 60-day public comment period. UST Case Closures being proposed for consideration by the State Water Resources Control Board. These are primarily UST cases that meet closure criteria under the decisional framework in State Water Board Resolution No. 92-49 and other Board orders. UST Case Closures proposed for consideration by the Executive Director pursuant to State Water Board Resolution No. 2012-0061. These are cases that meet the criteria of the Low-Threat UST Case Closure Policy. UST Case Closure Review Denials and Approved Orders.

GOVERNMENT RECORDS SEARCHED / DATA CURRENCY TRACKING

Date of Government Version: 12/01/2021
Date Data Arrived at EDR: 12/07/2021
Date Made Active in Reports: 03/02/2022
Number of Days to Update: 85

Source: State Water Resources Control Board
Telephone: 916-327-7844
Last EDR Contact: 03/08/2022
Next Scheduled EDR Contact: 06/20/2022
Data Release Frequency: Varies

MILITARY UST SITES: Military UST Sites (GEOTRACKER)

Military ust sites

Date of Government Version: 12/06/2021
Date Data Arrived at EDR: 12/07/2021
Date Made Active in Reports: 02/23/2022
Number of Days to Update: 78

Source: State Water Resources Control Board
Telephone: 866-480-1028
Last EDR Contact: 03/08/2022
Next Scheduled EDR Contact: 06/20/2022
Data Release Frequency: Varies

UST: Active UST Facilities

Active UST facilities gathered from the local regulatory agencies

Date of Government Version: 12/06/2021
Date Data Arrived at EDR: 12/07/2021
Date Made Active in Reports: 02/23/2022
Number of Days to Update: 78

Source: SWRCB
Telephone: 916-341-5851
Last EDR Contact: 03/08/2022
Next Scheduled EDR Contact: 06/20/2022
Data Release Frequency: Semi-Annually

AST: Aboveground Petroleum Storage Tank Facilities

A listing of aboveground storage tank petroleum storage tank locations.

Date of Government Version: 07/06/2016
Date Data Arrived at EDR: 07/12/2016
Date Made Active in Reports: 09/19/2016
Number of Days to Update: 69

Source: California Environmental Protection Agency
Telephone: 916-327-5092
Last EDR Contact: 03/10/2022
Next Scheduled EDR Contact: 06/27/2022
Data Release Frequency: Varies

INDIAN UST R9: Underground Storage Tanks on Indian Land

The Indian Underground Storage Tank (UST) database provides information about underground storage tanks on Indian land in EPA Region 9 (Arizona, California, Hawaii, Nevada, the Pacific Islands, and Tribal Nations).

Date of Government Version: 10/12/2021
Date Data Arrived at EDR: 11/15/2021
Date Made Active in Reports: 02/08/2022
Number of Days to Update: 85

Source: EPA Region 9
Telephone: 415-972-3368
Last EDR Contact: 01/18/2022
Next Scheduled EDR Contact: 05/02/2022
Data Release Frequency: Varies

INDIAN UST R8: Underground Storage Tanks on Indian Land

The Indian Underground Storage Tank (UST) database provides information about underground storage tanks on Indian land in EPA Region 8 (Colorado, Montana, North Dakota, South Dakota, Utah, Wyoming and 27 Tribal Nations).

Date of Government Version: 10/12/2021
Date Data Arrived at EDR: 11/15/2021
Date Made Active in Reports: 02/08/2022
Number of Days to Update: 85

Source: EPA Region 8
Telephone: 303-312-6137
Last EDR Contact: 01/18/2022
Next Scheduled EDR Contact: 05/02/2022
Data Release Frequency: Varies

INDIAN UST R7: Underground Storage Tanks on Indian Land

The Indian Underground Storage Tank (UST) database provides information about underground storage tanks on Indian land in EPA Region 7 (Iowa, Kansas, Missouri, Nebraska, and 9 Tribal Nations).

Date of Government Version: 10/12/2021
Date Data Arrived at EDR: 11/15/2021
Date Made Active in Reports: 02/08/2022
Number of Days to Update: 85

Source: EPA Region 7
Telephone: 913-551-7003
Last EDR Contact: 01/18/2022
Next Scheduled EDR Contact: 05/02/2022
Data Release Frequency: Varies

GOVERNMENT RECORDS SEARCHED / DATA CURRENCY TRACKING

INDIAN UST R10: Underground Storage Tanks on Indian Land

The Indian Underground Storage Tank (UST) database provides information about underground storage tanks on Indian land in EPA Region 10 (Alaska, Idaho, Oregon, Washington, and Tribal Nations).

Date of Government Version: 10/12/2021	Source: EPA Region 10
Date Data Arrived at EDR: 11/15/2021	Telephone: 206-553-2857
Date Made Active in Reports: 02/08/2022	Last EDR Contact: 01/18/2022
Number of Days to Update: 85	Next Scheduled EDR Contact: 05/02/2022
	Data Release Frequency: Varies

INDIAN UST R1: Underground Storage Tanks on Indian Land

The Indian Underground Storage Tank (UST) database provides information about underground storage tanks on Indian land in EPA Region 1 (Connecticut, Maine, Massachusetts, New Hampshire, Rhode Island, Vermont and ten Tribal Nations).

Date of Government Version: 10/14/2021	Source: EPA, Region 1
Date Data Arrived at EDR: 11/15/2021	Telephone: 617-918-1313
Date Made Active in Reports: 02/08/2022	Last EDR Contact: 01/18/2022
Number of Days to Update: 85	Next Scheduled EDR Contact: 05/02/2022
	Data Release Frequency: Varies

INDIAN UST R5: Underground Storage Tanks on Indian Land

The Indian Underground Storage Tank (UST) database provides information about underground storage tanks on Indian land in EPA Region 5 (Michigan, Minnesota and Wisconsin and Tribal Nations).

Date of Government Version: 04/06/2021	Source: EPA Region 5
Date Data Arrived at EDR: 06/11/2021	Telephone: 312-886-6136
Date Made Active in Reports: 09/07/2021	Last EDR Contact: 02/09/2022
Number of Days to Update: 88	Next Scheduled EDR Contact: 05/02/2022
	Data Release Frequency: Varies

INDIAN UST R6: Underground Storage Tanks on Indian Land

The Indian Underground Storage Tank (UST) database provides information about underground storage tanks on Indian land in EPA Region 6 (Louisiana, Arkansas, Oklahoma, New Mexico, Texas and 65 Tribes).

Date of Government Version: 10/12/2021	Source: EPA Region 6
Date Data Arrived at EDR: 11/15/2021	Telephone: 214-665-7591
Date Made Active in Reports: 02/08/2022	Last EDR Contact: 01/18/2022
Number of Days to Update: 85	Next Scheduled EDR Contact: 05/02/2022
	Data Release Frequency: Varies

INDIAN UST R4: Underground Storage Tanks on Indian Land

The Indian Underground Storage Tank (UST) database provides information about underground storage tanks on Indian land in EPA Region 4 (Alabama, Florida, Georgia, Kentucky, Mississippi, North Carolina, South Carolina, Tennessee and Tribal Nations)

Date of Government Version: 05/28/2021	Source: EPA Region 4
Date Data Arrived at EDR: 06/22/2021	Telephone: 404-562-9424
Date Made Active in Reports: 09/20/2021	Last EDR Contact: 01/18/2022
Number of Days to Update: 90	Next Scheduled EDR Contact: 05/02/2022
	Data Release Frequency: Varies

Lists of state and tribal voluntary cleanup sites

VCP: Voluntary Cleanup Program Properties

Contains low threat level properties with either confirmed or unconfirmed releases and the project proponents have request that DTSC oversee investigation and/or cleanup activities and have agreed to provide coverage for DTSC's costs.

GOVERNMENT RECORDS SEARCHED / DATA CURRENCY TRACKING

Date of Government Version: 10/25/2021
Date Data Arrived at EDR: 10/26/2021
Date Made Active in Reports: 01/14/2022
Number of Days to Update: 80

Source: Department of Toxic Substances Control
Telephone: 916-323-3400
Last EDR Contact: 01/25/2022
Next Scheduled EDR Contact: 05/09/2022
Data Release Frequency: Quarterly

INDIAN VCP R7: Voluntary Cleanup Priority Listing

A listing of voluntary cleanup priority sites located on Indian Land located in Region 7.

Date of Government Version: 03/20/2008
Date Data Arrived at EDR: 04/22/2008
Date Made Active in Reports: 05/19/2008
Number of Days to Update: 27

Source: EPA, Region 7
Telephone: 913-551-7365
Last EDR Contact: 07/08/2021
Next Scheduled EDR Contact: 07/20/2009
Data Release Frequency: Varies

INDIAN VCP R1: Voluntary Cleanup Priority Listing

A listing of voluntary cleanup priority sites located on Indian Land located in Region 1.

Date of Government Version: 07/27/2015
Date Data Arrived at EDR: 09/29/2015
Date Made Active in Reports: 02/18/2016
Number of Days to Update: 142

Source: EPA, Region 1
Telephone: 617-918-1102
Last EDR Contact: 12/14/2021
Next Scheduled EDR Contact: 04/04/2022
Data Release Frequency: Varies

Lists of state and tribal brownfield sites

BROWNFIELDS: Considered Brownfields Sites Listing

A listing of sites the SWRCB considers to be Brownfields since these are sites have come to them through the MOA Process.

Date of Government Version: 12/15/2021
Date Data Arrived at EDR: 12/16/2021
Date Made Active in Reports: 03/03/2022
Number of Days to Update: 77

Source: State Water Resources Control Board
Telephone: 916-323-7905
Last EDR Contact: 12/16/2021
Next Scheduled EDR Contact: 04/04/2022
Data Release Frequency: Quarterly

ADDITIONAL ENVIRONMENTAL RECORDS

Local Brownfield lists

US BROWNFIELDS: A Listing of Brownfields Sites

Brownfields are real property, the expansion, redevelopment, or reuse of which may be complicated by the presence or potential presence of a hazardous substance, pollutant, or contaminant. Cleaning up and reinvesting in these properties takes development pressures off of undeveloped, open land, and both improves and protects the environment. Assessment, Cleanup and Redevelopment Exchange System (ACRES) stores information reported by EPA Brownfields grant recipients on brownfields properties assessed or cleaned up with grant funding as well as information on Targeted Brownfields Assessments performed by EPA Regions. A listing of ACRES Brownfield sites is obtained from Cleanups in My Community. Cleanups in My Community provides information on Brownfields properties for which information is reported back to EPA, as well as areas served by Brownfields grant programs.

Date of Government Version: 02/23/2022
Date Data Arrived at EDR: 03/10/2022
Date Made Active in Reports: 03/10/2022
Number of Days to Update: 0

Source: Environmental Protection Agency
Telephone: 202-566-2777
Last EDR Contact: 03/15/2022
Next Scheduled EDR Contact: 06/27/2022
Data Release Frequency: Semi-Annually

Local Lists of Landfill / Solid Waste Disposal Sites

WMUDS/SWAT: Waste Management Unit Database

Waste Management Unit Database System. WMUDS is used by the State Water Resources Control Board staff and the Regional Water Quality Control Boards for program tracking and inventory of waste management units. WMUDS is composed of the following databases: Facility Information, Scheduled Inspections Information, Waste Management Unit Information, SWAT Program Information, SWAT Report Summary Information, SWAT Report Summary Data, Chapter 15 (formerly Subchapter 15) Information, Chapter 15 Monitoring Parameters, TPCA Program Information, RCRA Program Information, Closure Information, and Interested Parties Information.

GOVERNMENT RECORDS SEARCHED / DATA CURRENCY TRACKING

Date of Government Version: 04/01/2000
Date Data Arrived at EDR: 04/10/2000
Date Made Active in Reports: 05/10/2000
Number of Days to Update: 30

Source: State Water Resources Control Board
Telephone: 916-227-4448
Last EDR Contact: 01/24/2022
Next Scheduled EDR Contact: 05/09/2022
Data Release Frequency: No Update Planned

SWRCY: Recycler Database

A listing of recycling facilities in California.

Date of Government Version: 12/06/2021
Date Data Arrived at EDR: 12/07/2021
Date Made Active in Reports: 02/23/2022
Number of Days to Update: 78

Source: Department of Conservation
Telephone: 916-323-3836
Last EDR Contact: 03/08/2022
Next Scheduled EDR Contact: 06/20/2022
Data Release Frequency: Quarterly

HAULERS: Registered Waste Tire Haulers Listing

A listing of registered waste tire haulers.

Date of Government Version: 09/14/2021
Date Data Arrived at EDR: 11/11/2021
Date Made Active in Reports: 11/23/2021
Number of Days to Update: 12

Source: Integrated Waste Management Board
Telephone: 916-341-6422
Last EDR Contact: 02/17/2022
Next Scheduled EDR Contact: 05/23/2022
Data Release Frequency: Varies

INDIAN ODI: Report on the Status of Open Dumps on Indian Lands

Location of open dumps on Indian land.

Date of Government Version: 12/31/1998
Date Data Arrived at EDR: 12/03/2007
Date Made Active in Reports: 01/24/2008
Number of Days to Update: 52

Source: Environmental Protection Agency
Telephone: 703-308-8245
Last EDR Contact: 01/24/2022
Next Scheduled EDR Contact: 05/09/2022
Data Release Frequency: Varies

DEBRIS REGION 9: Torres Martinez Reservation Illegal Dump Site Locations

A listing of illegal dump sites location on the Torres Martinez Indian Reservation located in eastern Riverside County and northern Imperial County, California.

Date of Government Version: 01/12/2009
Date Data Arrived at EDR: 05/07/2009
Date Made Active in Reports: 09/21/2009
Number of Days to Update: 137

Source: EPA, Region 9
Telephone: 415-947-4219
Last EDR Contact: 01/13/2022
Next Scheduled EDR Contact: 05/02/2022
Data Release Frequency: No Update Planned

ODI: Open Dump Inventory

An open dump is defined as a disposal facility that does not comply with one or more of the Part 257 or Part 258 Subtitle D Criteria.

Date of Government Version: 06/30/1985
Date Data Arrived at EDR: 08/09/2004
Date Made Active in Reports: 09/17/2004
Number of Days to Update: 39

Source: Environmental Protection Agency
Telephone: 800-424-9346
Last EDR Contact: 06/09/2004
Next Scheduled EDR Contact: N/A
Data Release Frequency: No Update Planned

IHS OPEN DUMPS: Open Dumps on Indian Land

A listing of all open dumps located on Indian Land in the United States.

Date of Government Version: 04/01/2014
Date Data Arrived at EDR: 08/06/2014
Date Made Active in Reports: 01/29/2015
Number of Days to Update: 176

Source: Department of Health & Human Services, Indian Health Service
Telephone: 301-443-1452
Last EDR Contact: 01/28/2022
Next Scheduled EDR Contact: 05/09/2022
Data Release Frequency: Varies

GOVERNMENT RECORDS SEARCHED / DATA CURRENCY TRACKING

Local Lists of Hazardous waste / Contaminated Sites

US HIST CDL: National Clandestine Laboratory Register

A listing of clandestine drug lab locations that have been removed from the DEAs National Clandestine Laboratory Register.

Date of Government Version: 11/16/2021	Source: Drug Enforcement Administration
Date Data Arrived at EDR: 11/18/2021	Telephone: 202-307-1000
Date Made Active in Reports: 02/08/2022	Last EDR Contact: 02/23/2022
Number of Days to Update: 82	Next Scheduled EDR Contact: 06/06/2022
	Data Release Frequency: No Update Planned

HIST CAL-SITES: Calsites Database

The Calsites database contains potential or confirmed hazardous substance release properties. In 1996, California EPA reevaluated and significantly reduced the number of sites in the Calsites database. No longer updated by the state agency. It has been replaced by ENVIROSTOR.

Date of Government Version: 08/08/2005	Source: Department of Toxic Substance Control
Date Data Arrived at EDR: 08/03/2006	Telephone: 916-323-3400
Date Made Active in Reports: 08/24/2006	Last EDR Contact: 02/23/2009
Number of Days to Update: 21	Next Scheduled EDR Contact: 05/25/2009
	Data Release Frequency: No Update Planned

SCH: School Property Evaluation Program

This category contains proposed and existing school sites that are being evaluated by DTSC for possible hazardous materials contamination. In some cases, these properties may be listed in the CalSites category depending on the level of threat to public health and safety or the environment they pose.

Date of Government Version: 10/25/2021	Source: Department of Toxic Substances Control
Date Data Arrived at EDR: 10/26/2021	Telephone: 916-323-3400
Date Made Active in Reports: 01/14/2022	Last EDR Contact: 01/25/2022
Number of Days to Update: 80	Next Scheduled EDR Contact: 05/09/2022
	Data Release Frequency: Quarterly

CDL: Clandestine Drug Labs

A listing of drug lab locations. Listing of a location in this database does not indicate that any illegal drug lab materials were or were not present there, and does not constitute a determination that the location either requires or does not require additional cleanup work.

Date of Government Version: 12/31/2019	Source: Department of Toxic Substances Control
Date Data Arrived at EDR: 01/20/2021	Telephone: 916-255-6504
Date Made Active in Reports: 04/08/2021	Last EDR Contact: 01/13/2022
Number of Days to Update: 78	Next Scheduled EDR Contact: 04/18/2022
	Data Release Frequency: Varies

CERS HAZ WASTE: CERS HAZ WASTE

List of sites in the California Environmental Protection Agency (CalEPA) Regulated Site Portal which fall under the Hazardous Chemical Management, Hazardous Waste Onsite Treatment, Household Hazardous Waste Collection, Hazardous Waste Generator, and RCRA LQ HW Generator programs.

Date of Government Version: 10/18/2021	Source: CalEPA
Date Data Arrived at EDR: 10/19/2021	Telephone: 916-323-2514
Date Made Active in Reports: 01/12/2022	Last EDR Contact: 01/19/2022
Number of Days to Update: 85	Next Scheduled EDR Contact: 05/02/2022
	Data Release Frequency: Quarterly

TOXIC PITS: Toxic Pits Cleanup Act Sites

Toxic PITS Cleanup Act Sites. TOXIC PITS identifies sites suspected of containing hazardous substances where cleanup has not yet been completed.

GOVERNMENT RECORDS SEARCHED / DATA CURRENCY TRACKING

Date of Government Version: 07/01/1995
Date Data Arrived at EDR: 08/30/1995
Date Made Active in Reports: 09/26/1995
Number of Days to Update: 27

Source: State Water Resources Control Board
Telephone: 916-227-4364
Last EDR Contact: 01/26/2009
Next Scheduled EDR Contact: 04/27/2009
Data Release Frequency: No Update Planned

US CDL: Clandestine Drug Labs

A listing of clandestine drug lab locations. The U.S. Department of Justice ("the Department") provides this web site as a public service. It contains addresses of some locations where law enforcement agencies reported they found chemicals or other items that indicated the presence of either clandestine drug laboratories or dumpsites. In most cases, the source of the entries is not the Department, and the Department has not verified the entry and does not guarantee its accuracy. Members of the public must verify the accuracy of all entries by, for example, contacting local law enforcement and local health departments.

Date of Government Version: 11/16/2021
Date Data Arrived at EDR: 11/18/2021
Date Made Active in Reports: 02/08/2022
Number of Days to Update: 82

Source: Drug Enforcement Administration
Telephone: 202-307-1000
Last EDR Contact: 02/23/2022
Next Scheduled EDR Contact: 06/06/2022
Data Release Frequency: Quarterly

AQUEOUS FOAM: Former Fire Training Facility Assessments Listing

Airports shown on this list are those believed to use Aqueous Film Forming Foam (AFFF), and certified by the Federal Aviation Administration (FAA) under Title 14, Code of Federal Regulations (CFR), Part 139 (14 CFR Part 139). This list was created by SWRCB using information available from the FAA. Location points shown are from the latitude and longitude listed on the FAA airport master record.

Date of Government Version: 02/20/2020
Date Data Arrived at EDR: 12/10/2021
Date Made Active in Reports: 02/25/2022
Number of Days to Update: 77

Source: State Water Resources Control Board
Telephone: 916-341-5455
Last EDR Contact: 03/11/2022
Next Scheduled EDR Contact: 06/20/2022
Data Release Frequency: Varies

PFAS: PFAS Contamination Site Location Listing

A listing of PFAS contaminated sites included in the GeoTracker database.

Date of Government Version: 12/06/2021
Date Data Arrived at EDR: 12/07/2021
Date Made Active in Reports: 02/23/2022
Number of Days to Update: 78

Source: State Water Resources Control Board
Telephone: 866-480-1028
Last EDR Contact: 03/08/2022
Next Scheduled EDR Contact: 06/20/2022
Data Release Frequency: Varies

Local Lists of Registered Storage Tanks

SWEEPS UST: SWEEPS UST Listing

Statewide Environmental Evaluation and Planning System. This underground storage tank listing was updated and maintained by a company contacted by the SWRCB in the early 1990's. The listing is no longer updated or maintained. The local agency is the contact for more information on a site on the SWEEPS list.

Date of Government Version: 06/01/1994
Date Data Arrived at EDR: 07/07/2005
Date Made Active in Reports: 08/11/2005
Number of Days to Update: 35

Source: State Water Resources Control Board
Telephone: N/A
Last EDR Contact: 06/03/2005
Next Scheduled EDR Contact: N/A
Data Release Frequency: No Update Planned

HIST UST: Hazardous Substance Storage Container Database

The Hazardous Substance Storage Container Database is a historical listing of UST sites. Refer to local/county source for current data.

Date of Government Version: 10/15/1990
Date Data Arrived at EDR: 01/25/1991
Date Made Active in Reports: 02/12/1991
Number of Days to Update: 18

Source: State Water Resources Control Board
Telephone: 916-341-5851
Last EDR Contact: 07/26/2001
Next Scheduled EDR Contact: N/A
Data Release Frequency: No Update Planned

GOVERNMENT RECORDS SEARCHED / DATA CURRENCY TRACKING

SAN FRANCISCO AST: Aboveground Storage Tank Site Listing

Aboveground storage tank sites

Date of Government Version: 11/04/2021
Date Data Arrived at EDR: 11/05/2021
Date Made Active in Reports: 01/24/2022
Number of Days to Update: 80

Source: San Francisco County Department of Public Health
Telephone: 415-252-3896
Last EDR Contact: 01/28/2022
Next Scheduled EDR Contact: 05/16/2022
Data Release Frequency: Varies

CERS TANKS: California Environmental Reporting System (CERS) Tanks

List of sites in the California Environmental Protection Agency (CalEPA) Regulated Site Portal which fall under the Aboveground Petroleum Storage and Underground Storage Tank regulatory programs.

Date of Government Version: 10/18/2021
Date Data Arrived at EDR: 10/19/2021
Date Made Active in Reports: 01/12/2022
Number of Days to Update: 85

Source: California Environmental Protection Agency
Telephone: 916-323-2514
Last EDR Contact: 01/19/2022
Next Scheduled EDR Contact: 05/02/2022
Data Release Frequency: Quarterly

CA FID UST: Facility Inventory Database

The Facility Inventory Database (FID) contains a historical listing of active and inactive underground storage tank locations from the State Water Resource Control Board. Refer to local/county source for current data.

Date of Government Version: 10/31/1994
Date Data Arrived at EDR: 09/05/1995
Date Made Active in Reports: 09/29/1995
Number of Days to Update: 24

Source: California Environmental Protection Agency
Telephone: 916-341-5851
Last EDR Contact: 12/28/1998
Next Scheduled EDR Contact: N/A
Data Release Frequency: No Update Planned

Local Land Records

LIENS: Environmental Liens Listing

A listing of property locations with environmental liens for California where DTSC is a lien holder.

Date of Government Version: 02/24/2022
Date Data Arrived at EDR: 02/25/2022
Date Made Active in Reports: 03/09/2022
Number of Days to Update: 12

Source: Department of Toxic Substances Control
Telephone: 916-323-3400
Last EDR Contact: 02/24/2022
Next Scheduled EDR Contact: 06/13/2022
Data Release Frequency: Varies

LIENS 2: CERCLA Lien Information

A Federal CERCLA ('Superfund') lien can exist by operation of law at any site or property at which EPA has spent Superfund monies. These monies are spent to investigate and address releases and threatened releases of contamination. CERCLIS provides information as to the identity of these sites and properties.

Date of Government Version: 01/25/2022
Date Data Arrived at EDR: 02/03/2022
Date Made Active in Reports: 02/22/2022
Number of Days to Update: 19

Source: Environmental Protection Agency
Telephone: 202-564-6023
Last EDR Contact: 03/02/2022
Next Scheduled EDR Contact: 04/11/2022
Data Release Frequency: Semi-Annually

DEED: Deed Restriction Listing

GOVERNMENT RECORDS SEARCHED / DATA CURRENCY TRACKING

Site Mitigation and Brownfields Reuse Program Facility Sites with Deed Restrictions & Hazardous Waste Management Program Facility Sites with Deed / Land Use Restriction. The DTSC Site Mitigation and Brownfields Reuse Program (SMBRP) list includes sites cleaned up under the program's oversight and generally does not include current or former hazardous waste facilities that required a hazardous waste facility permit. The list represents deed restrictions that are active. Some sites have multiple deed restrictions. The DTSC Hazardous Waste Management Program (HWMP) has developed a list of current or former hazardous waste facilities that have a recorded land use restriction at the local county recorder's office. The land use restrictions on this list were required by the DTSC HWMP as a result of the presence of hazardous substances that remain on site after the facility (or part of the facility) has been closed or cleaned up. The types of land use restriction include deed notice, deed restriction, or a land use restriction that binds current and future owners.

Date of Government Version: 11/30/2021	Source: DTSC and SWRCB
Date Data Arrived at EDR: 11/30/2021	Telephone: 916-323-3400
Date Made Active in Reports: 02/16/2022	Last EDR Contact: 02/28/2022
Number of Days to Update: 78	Next Scheduled EDR Contact: 06/13/2022
	Data Release Frequency: Semi-Annually

Records of Emergency Release Reports

HMIRS: Hazardous Materials Information Reporting System

Hazardous Materials Incident Report System. HMIRS contains hazardous material spill incidents reported to DOT.

Date of Government Version: 12/15/2021	Source: U.S. Department of Transportation
Date Data Arrived at EDR: 12/16/2021	Telephone: 202-366-4555
Date Made Active in Reports: 03/10/2022	Last EDR Contact: 12/16/2021
Number of Days to Update: 84	Next Scheduled EDR Contact: 04/04/2022
	Data Release Frequency: Quarterly

CHMIRS: California Hazardous Material Incident Report System

California Hazardous Material Incident Reporting System. CHMIRS contains information on reported hazardous material incidents (accidental releases or spills).

Date of Government Version: 09/30/2021	Source: Office of Emergency Services
Date Data Arrived at EDR: 10/19/2021	Telephone: 916-845-8400
Date Made Active in Reports: 01/12/2022	Last EDR Contact: 01/19/2022
Number of Days to Update: 85	Next Scheduled EDR Contact: 05/02/2022
	Data Release Frequency: Semi-Annually

LDS: Land Disposal Sites Listing (GEOTRACKER)

Land Disposal sites (Landfills) included in GeoTracker. GeoTracker is the Water Boards data management system for sites that impact, or have the potential to impact, water quality in California, with emphasis on groundwater.

Date of Government Version: 12/06/2021	Source: State Water Quality Control Board
Date Data Arrived at EDR: 12/07/2021	Telephone: 866-480-1028
Date Made Active in Reports: 02/23/2022	Last EDR Contact: 03/08/2022
Number of Days to Update: 78	Next Scheduled EDR Contact: 06/20/2022
	Data Release Frequency: Quarterly

MCS: Military Cleanup Sites Listing (GEOTRACKER)

Military sites (consisting of: Military UST sites; Military Privatized sites; and Military Cleanup sites [formerly known as DoD non UST]) included in GeoTracker. GeoTracker is the Water Boards data management system for sites that impact, or have the potential to impact, water quality in California, with emphasis on groundwater.

Date of Government Version: 12/06/2021	Source: State Water Resources Control Board
Date Data Arrived at EDR: 12/07/2021	Telephone: 866-480-1028
Date Made Active in Reports: 02/23/2022	Last EDR Contact: 03/08/2022
Number of Days to Update: 78	Next Scheduled EDR Contact: 06/20/2022
	Data Release Frequency: Quarterly

GOVERNMENT RECORDS SEARCHED / DATA CURRENCY TRACKING

SPILLS 90: SPILLS90 data from FirstSearch

Spills 90 includes those spill and release records available exclusively from FirstSearch databases. Typically, they may include chemical, oil and/or hazardous substance spills recorded after 1990. Duplicate records that are already included in EDR incident and release records are not included in Spills 90.

Date of Government Version: 06/06/2012	Source: FirstSearch
Date Data Arrived at EDR: 01/03/2013	Telephone: N/A
Date Made Active in Reports: 02/22/2013	Last EDR Contact: 01/03/2013
Number of Days to Update: 50	Next Scheduled EDR Contact: N/A
	Data Release Frequency: No Update Planned

Other Ascertainable Records

RCRA NonGen / NLR: RCRA - Non Generators / No Longer Regulated

RCRAInfo is EPA's comprehensive information system, providing access to data supporting the Resource Conservation and Recovery Act (RCRA) of 1976 and the Hazardous and Solid Waste Amendments (HSWA) of 1984. The database includes selective information on sites which generate, transport, store, treat and/or dispose of hazardous waste as defined by the Resource Conservation and Recovery Act (RCRA). Non-Generators do not presently generate hazardous waste.

Date of Government Version: 09/13/2021	Source: Environmental Protection Agency
Date Data Arrived at EDR: 09/15/2021	Telephone: (415) 495-8895
Date Made Active in Reports: 10/12/2021	Last EDR Contact: 03/02/2022
Number of Days to Update: 27	Next Scheduled EDR Contact: 04/04/2022
	Data Release Frequency: Quarterly

FUDS: Formerly Used Defense Sites

The listing includes locations of Formerly Used Defense Sites properties where the US Army Corps of Engineers is actively working or will take necessary cleanup actions.

Date of Government Version: 10/26/2021	Source: U.S. Army Corps of Engineers
Date Data Arrived at EDR: 11/16/2021	Telephone: 202-528-4285
Date Made Active in Reports: 02/08/2022	Last EDR Contact: 02/15/2022
Number of Days to Update: 84	Next Scheduled EDR Contact: 05/30/2022
	Data Release Frequency: Varies

DOD: Department of Defense Sites

This data set consists of federally owned or administered lands, administered by the Department of Defense, that have any area equal to or greater than 640 acres of the United States, Puerto Rico, and the U.S. Virgin Islands.

Date of Government Version: 06/07/2021	Source: USGS
Date Data Arrived at EDR: 07/13/2021	Telephone: 888-275-8747
Date Made Active in Reports: 03/09/2022	Last EDR Contact: 03/02/2022
Number of Days to Update: 239	Next Scheduled EDR Contact: 04/25/2022
	Data Release Frequency: Varies

FEDLAND: Federal and Indian Lands

Federally and Indian administrated lands of the United States. Lands included are administrated by: Army Corps of Engineers, Bureau of Reclamation, National Wild and Scenic River, National Wildlife Refuge, Public Domain Land, Wilderness, Wilderness Study Area, Wildlife Management Area, Bureau of Indian Affairs, Bureau of Land Management, Department of Justice, Forest Service, Fish and Wildlife Service, National Park Service.

Date of Government Version: 04/02/2018	Source: U.S. Geological Survey
Date Data Arrived at EDR: 04/11/2018	Telephone: 888-275-8747
Date Made Active in Reports: 11/06/2019	Last EDR Contact: 01/07/2022
Number of Days to Update: 574	Next Scheduled EDR Contact: 04/18/2022
	Data Release Frequency: N/A

SCRD DRYCLEANERS: State Coalition for Remediation of Drycleaners Listing

The State Coalition for Remediation of Drycleaners was established in 1998, with support from the U.S. EPA Office of Superfund Remediation and Technology Innovation. It is comprised of representatives of states with established drycleaner remediation programs. Currently the member states are Alabama, Connecticut, Florida, Illinois, Kansas, Minnesota, Missouri, North Carolina, Oregon, South Carolina, Tennessee, Texas, and Wisconsin.

GOVERNMENT RECORDS SEARCHED / DATA CURRENCY TRACKING

Date of Government Version: 01/01/2017
Date Data Arrived at EDR: 02/03/2017
Date Made Active in Reports: 04/07/2017
Number of Days to Update: 63

Source: Environmental Protection Agency
Telephone: 615-532-8599
Last EDR Contact: 02/08/2022
Next Scheduled EDR Contact: 05/23/2022
Data Release Frequency: Varies

US FIN ASSUR: Financial Assurance Information

All owners and operators of facilities that treat, store, or dispose of hazardous waste are required to provide proof that they will have sufficient funds to pay for the clean up, closure, and post-closure care of their facilities.

Date of Government Version: 09/13/2021
Date Data Arrived at EDR: 09/15/2021
Date Made Active in Reports: 09/28/2021
Number of Days to Update: 13

Source: Environmental Protection Agency
Telephone: 202-566-1917
Last EDR Contact: 12/17/2021
Next Scheduled EDR Contact: 04/04/2022
Data Release Frequency: Quarterly

EPA WATCH LIST: EPA WATCH LIST

EPA maintains a "Watch List" to facilitate dialogue between EPA, state and local environmental agencies on enforcement matters relating to facilities with alleged violations identified as either significant or high priority. Being on the Watch List does not mean that the facility has actually violated the law only that an investigation by EPA or a state or local environmental agency has led those organizations to allege that an unproven violation has in fact occurred. Being on the Watch List does not represent a higher level of concern regarding the alleged violations that were detected, but instead indicates cases requiring additional dialogue between EPA, state and local agencies - primarily because of the length of time the alleged violation has gone unaddressed or unresolved.

Date of Government Version: 08/30/2013
Date Data Arrived at EDR: 03/21/2014
Date Made Active in Reports: 06/17/2014
Number of Days to Update: 88

Source: Environmental Protection Agency
Telephone: 617-520-3000
Last EDR Contact: 02/01/2022
Next Scheduled EDR Contact: 05/16/2022
Data Release Frequency: Quarterly

2020 COR ACTION: 2020 Corrective Action Program List

The EPA has set ambitious goals for the RCRA Corrective Action program by creating the 2020 Corrective Action Universe. This RCRA cleanup baseline includes facilities expected to need corrective action. The 2020 universe contains a wide variety of sites. Some properties are heavily contaminated while others were contaminated but have since been cleaned up. Still others have not been fully investigated yet, and may require little or no remediation. Inclusion in the 2020 Universe does not necessarily imply failure on the part of a facility to meet its RCRA obligations.

Date of Government Version: 09/30/2017
Date Data Arrived at EDR: 05/08/2018
Date Made Active in Reports: 07/20/2018
Number of Days to Update: 73

Source: Environmental Protection Agency
Telephone: 703-308-4044
Last EDR Contact: 02/03/2022
Next Scheduled EDR Contact: 05/16/2022
Data Release Frequency: Varies

TSCA: Toxic Substances Control Act

Toxic Substances Control Act. TSCA identifies manufacturers and importers of chemical substances included on the TSCA Chemical Substance Inventory list. It includes data on the production volume of these substances by plant site.

Date of Government Version: 12/31/2016
Date Data Arrived at EDR: 06/17/2020
Date Made Active in Reports: 09/10/2020
Number of Days to Update: 85

Source: EPA
Telephone: 202-260-5521
Last EDR Contact: 12/17/2021
Next Scheduled EDR Contact: 03/28/2022
Data Release Frequency: Every 4 Years

TRIS: Toxic Chemical Release Inventory System

Toxic Release Inventory System. TRIS identifies facilities which release toxic chemicals to the air, water and land in reportable quantities under SARA Title III Section 313.

GOVERNMENT RECORDS SEARCHED / DATA CURRENCY TRACKING

Date of Government Version: 12/31/2018
Date Data Arrived at EDR: 08/14/2020
Date Made Active in Reports: 11/04/2020
Number of Days to Update: 82

Source: EPA
Telephone: 202-566-0250
Last EDR Contact: 02/18/2022
Next Scheduled EDR Contact: 05/30/2022
Data Release Frequency: Annually

SSTS: Section 7 Tracking Systems

Section 7 of the Federal Insecticide, Fungicide and Rodenticide Act, as amended (92 Stat. 829) requires all registered pesticide-producing establishments to submit a report to the Environmental Protection Agency by March 1st each year. Each establishment must report the types and amounts of pesticides, active ingredients and devices being produced, and those having been produced and sold or distributed in the past year.

Date of Government Version: 10/18/2021
Date Data Arrived at EDR: 10/20/2021
Date Made Active in Reports: 01/10/2022
Number of Days to Update: 82

Source: EPA
Telephone: 202-564-4203
Last EDR Contact: 01/19/2022
Next Scheduled EDR Contact: 05/02/2022
Data Release Frequency: Annually

ROD: Records Of Decision

Record of Decision. ROD documents mandate a permanent remedy at an NPL (Superfund) site containing technical and health information to aid in the cleanup.

Date of Government Version: 01/25/2022
Date Data Arrived at EDR: 02/03/2022
Date Made Active in Reports: 02/22/2022
Number of Days to Update: 19

Source: EPA
Telephone: 703-416-0223
Last EDR Contact: 03/02/2022
Next Scheduled EDR Contact: 06/13/2022
Data Release Frequency: Annually

RMP: Risk Management Plans

When Congress passed the Clean Air Act Amendments of 1990, it required EPA to publish regulations and guidance for chemical accident prevention at facilities using extremely hazardous substances. The Risk Management Program Rule (RMP Rule) was written to implement Section 112(r) of these amendments. The rule, which built upon existing industry codes and standards, requires companies of all sizes that use certain flammable and toxic substances to develop a Risk Management Program, which includes a(n): Hazard assessment that details the potential effects of an accidental release, an accident history of the last five years, and an evaluation of worst-case and alternative accidental releases; Prevention program that includes safety precautions and maintenance, monitoring, and employee training measures; and Emergency response program that spells out emergency health care, employee training measures and procedures for informing the public and response agencies (e.g the fire department) should an accident occur.

Date of Government Version: 10/20/2021
Date Data Arrived at EDR: 11/05/2021
Date Made Active in Reports: 11/12/2021
Number of Days to Update: 7

Source: Environmental Protection Agency
Telephone: 202-564-8600
Last EDR Contact: 01/18/2022
Next Scheduled EDR Contact: 05/02/2022
Data Release Frequency: Varies

RAATS: RCRA Administrative Action Tracking System

RCRA Administration Action Tracking System. RAATS contains records based on enforcement actions issued under RCRA pertaining to major violators and includes administrative and civil actions brought by the EPA. For administration actions after September 30, 1995, data entry in the RAATS database was discontinued. EPA will retain a copy of the database for historical records. It was necessary to terminate RAATS because a decrease in agency resources made it impossible to continue to update the information contained in the database.

Date of Government Version: 04/17/1995
Date Data Arrived at EDR: 07/03/1995
Date Made Active in Reports: 08/07/1995
Number of Days to Update: 35

Source: EPA
Telephone: 202-564-4104
Last EDR Contact: 06/02/2008
Next Scheduled EDR Contact: 09/01/2008
Data Release Frequency: No Update Planned

GOVERNMENT RECORDS SEARCHED / DATA CURRENCY TRACKING

PRP: Potentially Responsible Parties

A listing of verified Potentially Responsible Parties

Date of Government Version: 01/25/2022	Source: EPA
Date Data Arrived at EDR: 02/03/2022	Telephone: 202-564-6023
Date Made Active in Reports: 02/25/2022	Last EDR Contact: 03/02/2022
Number of Days to Update: 22	Next Scheduled EDR Contact: 05/16/2022
	Data Release Frequency: Quarterly

PADS: PCB Activity Database System

PCB Activity Database. PADS Identifies generators, transporters, commercial storers and/or brokers and disposers of PCB's who are required to notify the EPA of such activities.

Date of Government Version: 11/19/2020	Source: EPA
Date Data Arrived at EDR: 01/08/2021	Telephone: 202-566-0500
Date Made Active in Reports: 03/22/2021	Last EDR Contact: 01/07/2022
Number of Days to Update: 73	Next Scheduled EDR Contact: 04/18/2022
	Data Release Frequency: Annually

ICIS: Integrated Compliance Information System

The Integrated Compliance Information System (ICIS) supports the information needs of the national enforcement and compliance program as well as the unique needs of the National Pollutant Discharge Elimination System (NPDES) program.

Date of Government Version: 11/18/2016	Source: Environmental Protection Agency
Date Data Arrived at EDR: 11/23/2016	Telephone: 202-564-2501
Date Made Active in Reports: 02/10/2017	Last EDR Contact: 12/29/2021
Number of Days to Update: 79	Next Scheduled EDR Contact: 04/18/2022
	Data Release Frequency: Quarterly

FTTS: FIFRA/ TSCA Tracking System - FIFRA (Federal Insecticide, Fungicide, & Rodenticide Act)/TSCA (Toxic Substances Control Act)

FTTS tracks administrative cases and pesticide enforcement actions and compliance activities related to FIFRA, TSCA and EPCRA (Emergency Planning and Community Right-to-Know Act). To maintain currency, EDR contacts the Agency on a quarterly basis.

Date of Government Version: 04/09/2009	Source: EPA/Office of Prevention, Pesticides and Toxic Substances
Date Data Arrived at EDR: 04/16/2009	Telephone: 202-566-1667
Date Made Active in Reports: 05/11/2009	Last EDR Contact: 08/18/2017
Number of Days to Update: 25	Next Scheduled EDR Contact: 12/04/2017
	Data Release Frequency: No Update Planned

FTTS INSP: FIFRA/ TSCA Tracking System - FIFRA (Federal Insecticide, Fungicide, & Rodenticide Act)/TSCA (Toxic Substances Control Act)

A listing of FIFRA/TSCA Tracking System (FTTS) inspections and enforcements.

Date of Government Version: 04/09/2009	Source: EPA
Date Data Arrived at EDR: 04/16/2009	Telephone: 202-566-1667
Date Made Active in Reports: 05/11/2009	Last EDR Contact: 08/18/2017
Number of Days to Update: 25	Next Scheduled EDR Contact: 12/04/2017
	Data Release Frequency: No Update Planned

MLTS: Material Licensing Tracking System

MLTS is maintained by the Nuclear Regulatory Commission and contains a list of approximately 8,100 sites which possess or use radioactive materials and which are subject to NRC licensing requirements. To maintain currency, EDR contacts the Agency on a quarterly basis.

Date of Government Version: 07/29/2021	Source: Nuclear Regulatory Commission
Date Data Arrived at EDR: 08/24/2021	Telephone: 301-415-7169
Date Made Active in Reports: 11/19/2021	Last EDR Contact: 01/18/2022
Number of Days to Update: 87	Next Scheduled EDR Contact: 05/02/2022
	Data Release Frequency: Quarterly

GOVERNMENT RECORDS SEARCHED / DATA CURRENCY TRACKING

COAL ASH DOE: Steam-Electric Plant Operation Data

A listing of power plants that store ash in surface ponds.

Date of Government Version: 12/31/2020	Source: Department of Energy
Date Data Arrived at EDR: 11/30/2021	Telephone: 202-586-8719
Date Made Active in Reports: 02/22/2022	Last EDR Contact: 02/28/2022
Number of Days to Update: 84	Next Scheduled EDR Contact: 06/13/2022
	Data Release Frequency: Varies

COAL ASH EPA: Coal Combustion Residues Surface Impoundments List

A listing of coal combustion residues surface impoundments with high hazard potential ratings.

Date of Government Version: 01/12/2017	Source: Environmental Protection Agency
Date Data Arrived at EDR: 03/05/2019	Telephone: N/A
Date Made Active in Reports: 11/11/2019	Last EDR Contact: 02/28/2022
Number of Days to Update: 251	Next Scheduled EDR Contact: 06/13/2022
	Data Release Frequency: Varies

PCB TRANSFORMER: PCB Transformer Registration Database

The database of PCB transformer registrations that includes all PCB registration submittals.

Date of Government Version: 09/13/2019	Source: Environmental Protection Agency
Date Data Arrived at EDR: 11/06/2019	Telephone: 202-566-0517
Date Made Active in Reports: 02/10/2020	Last EDR Contact: 02/04/2022
Number of Days to Update: 96	Next Scheduled EDR Contact: 05/16/2022
	Data Release Frequency: Varies

RADINFO: Radiation Information Database

The Radiation Information Database (RADINFO) contains information about facilities that are regulated by U.S. Environmental Protection Agency (EPA) regulations for radiation and radioactivity.

Date of Government Version: 07/01/2019	Source: Environmental Protection Agency
Date Data Arrived at EDR: 07/01/2019	Telephone: 202-343-9775
Date Made Active in Reports: 09/23/2019	Last EDR Contact: 12/27/2021
Number of Days to Update: 84	Next Scheduled EDR Contact: 04/11/2022
	Data Release Frequency: Quarterly

HIST FTTS: FIFRA/TSCA Tracking System Administrative Case Listing

A complete administrative case listing from the FIFRA/TSCA Tracking System (FTTS) for all ten EPA regions. The information was obtained from the National Compliance Database (NCDB). NCDB supports the implementation of FIFRA (Federal Insecticide, Fungicide, and Rodenticide Act) and TSCA (Toxic Substances Control Act). Some EPA regions are now closing out records. Because of that, and the fact that some EPA regions are not providing EPA Headquarters with updated records, it was decided to create a HIST FTTS database. It included records that may not be included in the newer FTTS database updates. This database is no longer updated.

Date of Government Version: 10/19/2006	Source: Environmental Protection Agency
Date Data Arrived at EDR: 03/01/2007	Telephone: 202-564-2501
Date Made Active in Reports: 04/10/2007	Last EDR Contact: 12/17/2007
Number of Days to Update: 40	Next Scheduled EDR Contact: 03/17/2008
	Data Release Frequency: No Update Planned

HIST FTTS INSP: FIFRA/TSCA Tracking System Inspection & Enforcement Case Listing

A complete inspection and enforcement case listing from the FIFRA/TSCA Tracking System (FTTS) for all ten EPA regions. The information was obtained from the National Compliance Database (NCDB). NCDB supports the implementation of FIFRA (Federal Insecticide, Fungicide, and Rodenticide Act) and TSCA (Toxic Substances Control Act). Some EPA regions are now closing out records. Because of that, and the fact that some EPA regions are not providing EPA Headquarters with updated records, it was decided to create a HIST FTTS database. It included records that may not be included in the newer FTTS database updates. This database is no longer updated.

GOVERNMENT RECORDS SEARCHED / DATA CURRENCY TRACKING

Date of Government Version: 10/19/2006
Date Data Arrived at EDR: 03/01/2007
Date Made Active in Reports: 04/10/2007
Number of Days to Update: 40

Source: Environmental Protection Agency
Telephone: 202-564-2501
Last EDR Contact: 12/17/2008
Next Scheduled EDR Contact: 03/17/2008
Data Release Frequency: No Update Planned

DOT OPS: Incident and Accident Data

Department of Transportation, Office of Pipeline Safety Incident and Accident data.

Date of Government Version: 01/02/2020
Date Data Arrived at EDR: 01/28/2020
Date Made Active in Reports: 04/17/2020
Number of Days to Update: 80

Source: Department of Transportation, Office of Pipeline Safety
Telephone: 202-366-4595
Last EDR Contact: 01/24/2022
Next Scheduled EDR Contact: 05/08/2022
Data Release Frequency: Quarterly

CONSENT: Superfund (CERCLA) Consent Decrees

Major legal settlements that establish responsibility and standards for cleanup at NPL (Superfund) sites. Released periodically by United States District Courts after settlement by parties to litigation matters.

Date of Government Version: 09/30/2021
Date Data Arrived at EDR: 10/13/2021
Date Made Active in Reports: 01/10/2022
Number of Days to Update: 89

Source: Department of Justice, Consent Decree Library
Telephone: Varies
Last EDR Contact: 01/03/2022
Next Scheduled EDR Contact: 04/18/2022
Data Release Frequency: Varies

BRS: Biennial Reporting System

The Biennial Reporting System is a national system administered by the EPA that collects data on the generation and management of hazardous waste. BRS captures detailed data from two groups: Large Quantity Generators (LQG) and Treatment, Storage, and Disposal Facilities.

Date of Government Version: 12/31/2019
Date Data Arrived at EDR: 09/15/2021
Date Made Active in Reports: 12/14/2021
Number of Days to Update: 90

Source: EPA/NTIS
Telephone: 800-424-9346
Last EDR Contact: 03/02/2022
Next Scheduled EDR Contact: 04/04/2022
Data Release Frequency: Biennially

INDIAN RESERV: Indian Reservations

This map layer portrays Indian administered lands of the United States that have any area equal to or greater than 640 acres.

Date of Government Version: 12/31/2014
Date Data Arrived at EDR: 07/14/2015
Date Made Active in Reports: 01/10/2017
Number of Days to Update: 546

Source: USGS
Telephone: 202-208-3710
Last EDR Contact: 01/04/2022
Next Scheduled EDR Contact: 04/18/2022
Data Release Frequency: Semi-Annually

FUSRAP: Formerly Utilized Sites Remedial Action Program

DOE established the Formerly Utilized Sites Remedial Action Program (FUSRAP) in 1974 to remediate sites where radioactive contamination remained from Manhattan Project and early U.S. Atomic Energy Commission (AEC) operations.

Date of Government Version: 07/26/2021
Date Data Arrived at EDR: 07/27/2021
Date Made Active in Reports: 10/22/2021
Number of Days to Update: 87

Source: Department of Energy
Telephone: 202-586-3559
Last EDR Contact: 01/31/2022
Next Scheduled EDR Contact: 05/16/2022
Data Release Frequency: Varies

UMTRA: Uranium Mill Tailings Sites

Uranium ore was mined by private companies for federal government use in national defense programs. When the mills shut down, large piles of the sand-like material (mill tailings) remain after uranium has been extracted from the ore. Levels of human exposure to radioactive materials from the piles are low; however, in some cases tailings were used as construction materials before the potential health hazards of the tailings were recognized.

GOVERNMENT RECORDS SEARCHED / DATA CURRENCY TRACKING

Date of Government Version: 08/30/2019
Date Data Arrived at EDR: 11/15/2019
Date Made Active in Reports: 01/28/2020
Number of Days to Update: 74

Source: Department of Energy
Telephone: 505-845-0011
Last EDR Contact: 02/17/2022
Next Scheduled EDR Contact: 05/30/2022
Data Release Frequency: Varies

LEAD SMELTER 1: Lead Smelter Sites

A listing of former lead smelter site locations.

Date of Government Version: 01/25/2022
Date Data Arrived at EDR: 02/03/2022
Date Made Active in Reports: 02/22/2022
Number of Days to Update: 19

Source: Environmental Protection Agency
Telephone: 703-603-8787
Last EDR Contact: 05/03/2022
Next Scheduled EDR Contact: 04/11/2022
Data Release Frequency: Varies

LEAD SMELTER 2: Lead Smelter Sites

A list of several hundred sites in the U.S. where secondary lead smelting was done from 1931 and 1964. These sites may pose a threat to public health through ingestion or inhalation of contaminated soil or dust

Date of Government Version: 04/05/2001
Date Data Arrived at EDR: 10/27/2010
Date Made Active in Reports: 12/02/2010
Number of Days to Update: 36

Source: American Journal of Public Health
Telephone: 703-305-6451
Last EDR Contact: 12/02/2009
Next Scheduled EDR Contact: N/A
Data Release Frequency: No Update Planned

US AIRS (AFS): Aerometric Information Retrieval System Facility Subsystem (AFS)

The database is a sub-system of Aerometric Information Retrieval System (AIRS). AFS contains compliance data on air pollution point sources regulated by the U.S. EPA and/or state and local air regulatory agencies. This information comes from source reports by various stationary sources of air pollution, such as electric power plants, steel mills, factories, and universities, and provides information about the air pollutants they produce. Action, air program, air program pollutant, and general level plant data. It is used to track emissions and compliance data from industrial plants.

Date of Government Version: 10/12/2016
Date Data Arrived at EDR: 10/26/2016
Date Made Active in Reports: 02/03/2017
Number of Days to Update: 100

Source: EPA
Telephone: 202-564-2496
Last EDR Contact: 09/26/2017
Next Scheduled EDR Contact: 01/08/2018
Data Release Frequency: Annually

US AIRS MINOR: Air Facility System Data

A listing of minor source facilities.

Date of Government Version: 10/12/2016
Date Data Arrived at EDR: 10/26/2016
Date Made Active in Reports: 02/03/2017
Number of Days to Update: 100

Source: EPA
Telephone: 202-564-2496
Last EDR Contact: 09/26/2017
Next Scheduled EDR Contact: 01/08/2018
Data Release Frequency: Annually

MINES VIOLATIONS: MSHA Violation Assessment Data

Mines violation and assessment information. Department of Labor, Mine Safety & Health Administration.

Date of Government Version: 06/30/2021
Date Data Arrived at EDR: 07/01/2021
Date Made Active in Reports: 09/28/2021
Number of Days to Update: 89

Source: DOL, Mine Safety & Health Administration
Telephone: 202-693-9424
Last EDR Contact: 03/14/2022
Next Scheduled EDR Contact: 06/13/2022
Data Release Frequency: Quarterly

US MINES: Mines Master Index File

Contains all mine identification numbers issued for mines active or opened since 1971. The data also includes violation information.

GOVERNMENT RECORDS SEARCHED / DATA CURRENCY TRACKING

Date of Government Version: 11/02/2021
Date Data Arrived at EDR: 11/22/2021
Date Made Active in Reports: 02/14/2022
Number of Days to Update: 84

Source: Department of Labor, Mine Safety and Health Administration
Telephone: 303-231-5959
Last EDR Contact: 02/23/2022
Next Scheduled EDR Contact: 06/06/2022
Data Release Frequency: Semi-Annually

US MINES 2: Ferrous and Nonferrous Metal Mines Database Listing

This map layer includes ferrous (ferrous metal mines are facilities that extract ferrous metals, such as iron ore or molybdenum) and nonferrous (Nonferrous metal mines are facilities that extract nonferrous metals, such as gold, silver, copper, zinc, and lead) metal mines in the United States.

Date of Government Version: 05/06/2020
Date Data Arrived at EDR: 05/27/2020
Date Made Active in Reports: 08/13/2020
Number of Days to Update: 78

Source: USGS
Telephone: 703-648-7709
Last EDR Contact: 02/24/2022
Next Scheduled EDR Contact: 06/06/2022
Data Release Frequency: Varies

US MINES 3: Active Mines & Mineral Plants Database Listing

Active Mines and Mineral Processing Plant operations for commodities monitored by the Minerals Information Team of the USGS.

Date of Government Version: 04/14/2011
Date Data Arrived at EDR: 06/08/2011
Date Made Active in Reports: 09/13/2011
Number of Days to Update: 97

Source: USGS
Telephone: 703-648-7709
Last EDR Contact: 02/24/2022
Next Scheduled EDR Contact: 06/06/2022
Data Release Frequency: Varies

ABANDONED MINES: Abandoned Mines

An inventory of land and water impacted by past mining (primarily coal mining) is maintained by OSMRE to provide information needed to implement the Surface Mining Control and Reclamation Act of 1977 (SMCRA). The inventory contains information on the location, type, and extent of AML impacts, as well as, information on the cost associated with the reclamation of those problems. The inventory is based upon field surveys by State, Tribal, and OSMRE program officials. It is dynamic to the extent that it is modified as new problems are identified and existing problems are reclaimed.

Date of Government Version: 12/14/2021
Date Data Arrived at EDR: 12/15/2021
Date Made Active in Reports: 03/10/2022
Number of Days to Update: 85

Source: Department of Interior
Telephone: 202-208-2609
Last EDR Contact: 03/04/2022
Next Scheduled EDR Contact: 06/20/2022
Data Release Frequency: Quarterly

FINDS: Facility Index System/Facility Registry System

Facility Index System. FINDS contains both facility information and 'pointers' to other sources that contain more detail. EDR includes the following FINDS databases in this report: PCS (Permit Compliance System), AIRS (Aerometric Information Retrieval System), DOCKET (Enforcement Docket used to manage and track information on civil judicial enforcement cases for all environmental statutes), FURS (Federal Underground Injection Control), C-DOCKET (Criminal Docket System used to track criminal enforcement actions for all environmental statutes), FFIS (Federal Facilities Information System), STATE (State Environmental Laws and Statutes), and PADS (PCB Activity Data System).

Date of Government Version: 11/04/2021
Date Data Arrived at EDR: 11/22/2021
Date Made Active in Reports: 02/25/2022
Number of Days to Update: 95

Source: EPA
Telephone: (415) 947-8000
Last EDR Contact: 02/28/2022
Next Scheduled EDR Contact: 06/13/2022
Data Release Frequency: Quarterly

UXO: Unexploded Ordnance Sites

A listing of unexploded ordnance site locations

Date of Government Version: 12/31/2020
Date Data Arrived at EDR: 01/11/2022
Date Made Active in Reports: 02/14/2022
Number of Days to Update: 34

Source: Department of Defense
Telephone: 703-704-1564
Last EDR Contact: 01/11/2022
Next Scheduled EDR Contact: 04/25/2022
Data Release Frequency: Varies

GOVERNMENT RECORDS SEARCHED / DATA CURRENCY TRACKING

DOCKET HWC: Hazardous Waste Compliance Docket Listing

A complete list of the Federal Agency Hazardous Waste Compliance Docket Facilities.

Date of Government Version: 05/06/2021	Source: Environmental Protection Agency
Date Data Arrived at EDR: 05/21/2021	Telephone: 202-564-0527
Date Made Active in Reports: 08/11/2021	Last EDR Contact: 02/22/2022
Number of Days to Update: 82	Next Scheduled EDR Contact: 06/06/2022
	Data Release Frequency: Varies

ECHO: Enforcement & Compliance History Information

ECHO provides integrated compliance and enforcement information for about 800,000 regulated facilities nationwide.

Date of Government Version: 01/01/2022	Source: Environmental Protection Agency
Date Data Arrived at EDR: 01/04/2022	Telephone: 202-564-2280
Date Made Active in Reports: 01/10/2022	Last EDR Contact: 01/04/2022
Number of Days to Update: 6	Next Scheduled EDR Contact: 04/18/2022
	Data Release Frequency: Quarterly

FUELS PROGRAM: EPA Fuels Program Registered Listing

This listing includes facilities that are registered under the Part 80 (Code of Federal Regulations) EPA Fuels Programs. All companies now are required to submit new and updated registrations.

Date of Government Version: 11/15/2021	Source: EPA
Date Data Arrived at EDR: 11/15/2021	Telephone: 800-385-6164
Date Made Active in Reports: 02/01/2022	Last EDR Contact: 02/17/2022
Number of Days to Update: 78	Next Scheduled EDR Contact: 05/30/2022
	Data Release Frequency: Quarterly

CA BOND EXP. PLAN: Bond Expenditure Plan

Department of Health Services developed a site-specific expenditure plan as the basis for an appropriation of Hazardous Substance Cleanup Bond Act funds. It is not updated.

Date of Government Version: 01/01/1989	Source: Department of Health Services
Date Data Arrived at EDR: 07/27/1994	Telephone: 916-255-2118
Date Made Active in Reports: 08/02/1994	Last EDR Contact: 05/31/1994
Number of Days to Update: 6	Next Scheduled EDR Contact: N/A
	Data Release Frequency: No Update Planned

CORTESE: "Cortese" Hazardous Waste & Substances Sites List

The sites for the list are designated by the State Water Resource Control Board (LUST), the Integrated Waste Board (SWF/LS), and the Department of Toxic Substances Control (Cal-Sites).

Date of Government Version: 12/16/2021	Source: CAL EPA/Office of Emergency Information
Date Data Arrived at EDR: 12/16/2021	Telephone: 916-323-3400
Date Made Active in Reports: 03/03/2022	Last EDR Contact: 12/16/2021
Number of Days to Update: 77	Next Scheduled EDR Contact: 04/04/2022
	Data Release Frequency: Quarterly

CUPA LIVERMORE-PLEASANTON: CUPA Facility Listing

list of facilities associated with the various CUPA programs in Livermore-Pleasanton

Date of Government Version: 05/01/2019	Source: Livermore-Pleasanton Fire Department
Date Data Arrived at EDR: 05/14/2019	Telephone: 925-454-2361
Date Made Active in Reports: 07/17/2019	Last EDR Contact: 02/08/2022
Number of Days to Update: 64	Next Scheduled EDR Contact: 05/23/2022
	Data Release Frequency: Varies

DRYCLEAN AVAQMD: Antelope Valley Air Quality Management District Drycleaner Listing

A listing of dry cleaners in the Antelope Valley Air Quality Management District.

GOVERNMENT RECORDS SEARCHED / DATA CURRENCY TRACKING

Date of Government Version: 11/29/2021
Date Data Arrived at EDR: 11/29/2021
Date Made Active in Reports: 02/14/2022
Number of Days to Update: 77

Source: Antelope Valley Air Quality Management District
Telephone: 661-723-8070
Last EDR Contact: 02/24/2022
Next Scheduled EDR Contact: 06/13/2022
Data Release Frequency: Varies

DRYCLEAN SOUTH COAST: South Coast Air Quality Management District Drycleaner Listing
A listing of dry cleaners in the South Coast Air Quality Management District

Date of Government Version: 11/17/2021
Date Data Arrived at EDR: 11/18/2021
Date Made Active in Reports: 02/07/2022
Number of Days to Update: 81

Source: South Coast Air Quality Management District
Telephone: 909-396-3211
Last EDR Contact: 02/17/2022
Next Scheduled EDR Contact: 06/06/2022
Data Release Frequency: Varies

DRYCLEANERS: Cleaner Facilities

A list of drycleaner related facilities that have EPA ID numbers. These are facilities with certain SIC codes: power laundries, family and commercial; garment pressing and cleaner's agents; linen supply; coin-operated laundries and cleaning; drycleaning plants, except rugs; carpet and upholster cleaning; industrial launderers; laundry and garment services.

Date of Government Version: 08/27/2021
Date Data Arrived at EDR: 09/01/2021
Date Made Active in Reports: 11/19/2021
Number of Days to Update: 79

Source: Department of Toxic Substance Control
Telephone: 916-327-4498
Last EDR Contact: 02/07/2022
Next Scheduled EDR Contact: 06/13/2022
Data Release Frequency: Annually

EMI: Emissions Inventory Data

Toxics and criteria pollutant emissions data collected by the ARB and local air pollution agencies.

Date of Government Version: 12/31/2019
Date Data Arrived at EDR: 06/10/2021
Date Made Active in Reports: 08/27/2021
Number of Days to Update: 78

Source: California Air Resources Board
Telephone: 916-322-2990
Last EDR Contact: 12/17/2021
Next Scheduled EDR Contact: 03/28/2022
Data Release Frequency: Varies

ENF: Enforcement Action Listing

A listing of Water Board Enforcement Actions. Formal is everything except Oral/Verbal Communication, Notice of Violation, Expedited Payment Letter, and Staff Enforcement Letter.

Date of Government Version: 11/10/2021
Date Data Arrived at EDR: 11/11/2021
Date Made Active in Reports: 02/03/2022
Number of Days to Update: 84

Source: State Water Resources Control Board
Telephone: 916-445-9379
Last EDR Contact: 03/03/2022
Next Scheduled EDR Contact: 05/02/2022
Data Release Frequency: Varies

Financial Assurance 1: Financial Assurance Information Listing

Financial Assurance information

Date of Government Version: 10/05/2021
Date Data Arrived at EDR: 10/06/2021
Date Made Active in Reports: 12/29/2021
Number of Days to Update: 84

Source: Department of Toxic Substances Control
Telephone: 916-255-3628
Last EDR Contact: 01/13/2022
Next Scheduled EDR Contact: 05/02/2022
Data Release Frequency: Varies

Financial Assurance 2: Financial Assurance Information Listing

A listing of financial assurance information for solid waste facilities. Financial assurance is intended to ensure that resources are available to pay for the cost of closure, post-closure care, and corrective measures if the owner or operator of a regulated facility is unable or unwilling to pay.

GOVERNMENT RECORDS SEARCHED / DATA CURRENCY TRACKING

Date of Government Version: 11/18/2021
Date Data Arrived at EDR: 11/19/2021
Date Made Active in Reports: 02/07/2022
Number of Days to Update: 80

Source: California Integrated Waste Management Board
Telephone: 916-341-6066
Last EDR Contact: 02/17/2022
Next Scheduled EDR Contact: 05/23/2022
Data Release Frequency: Varies

HAZNET: Facility and Manifest Data

Facility and Manifest Data. The data is extracted from the copies of hazardous waste manifests received each year by the DTSC. The annual volume of manifests is typically 700,000 - 1,000,000 annually, representing approximately 350,000 - 500,000 shipments. Data are from the manifests submitted without correction, and therefore many contain some invalid values for data elements such as generator ID, TSD ID, waste category, and disposal method. This database begins with calendar year 1993.

Date of Government Version: 12/31/2019
Date Data Arrived at EDR: 04/15/2020
Date Made Active in Reports: 07/02/2020
Number of Days to Update: 78

Source: California Environmental Protection Agency
Telephone: 916-255-1136
Last EDR Contact: 01/07/2022
Next Scheduled EDR Contact: 04/18/2022
Data Release Frequency: Annually

ICE: ICE

Contains data pertaining to the Permitted Facilities with Inspections / Enforcements sites tracked in Envirostor.

Date of Government Version: 11/15/2021
Date Data Arrived at EDR: 11/15/2021
Date Made Active in Reports: 02/03/2022
Number of Days to Update: 80

Source: Department of Toxic Substances Control
Telephone: 877-786-9427
Last EDR Contact: 02/15/2022
Next Scheduled EDR Contact: 05/30/2022
Data Release Frequency: Quarterly

HIST CORTESE: Hazardous Waste & Substance Site List

The sites for the list are designated by the State Water Resource Control Board [LUST], the Integrated Waste Board [SWF/LS], and the Department of Toxic Substances Control [CALSITES]. This listing is no longer updated by the state agency.

Date of Government Version: 04/01/2001
Date Data Arrived at EDR: 01/22/2009
Date Made Active in Reports: 04/08/2009
Number of Days to Update: 76

Source: Department of Toxic Substances Control
Telephone: 916-323-3400
Last EDR Contact: 01/22/2009
Next Scheduled EDR Contact: N/A
Data Release Frequency: No Update Planned

HWP: EnviroStor Permitted Facilities Listing

Detailed information on permitted hazardous waste facilities and corrective action ("cleanups") tracked in EnviroStor.

Date of Government Version: 11/15/2021
Date Data Arrived at EDR: 11/15/2021
Date Made Active in Reports: 02/03/2022
Number of Days to Update: 80

Source: Department of Toxic Substances Control
Telephone: 916-323-3400
Last EDR Contact: 02/15/2022
Next Scheduled EDR Contact: 05/30/2022
Data Release Frequency: Quarterly

HWT: Registered Hazardous Waste Transporter Database

A listing of hazardous waste transporters. In California, unless specifically exempted, it is unlawful for any person to transport hazardous wastes unless the person holds a valid registration issued by DTSC. A hazardous waste transporter registration is valid for one year and is assigned a unique registration number.

Date of Government Version: 10/04/2021
Date Data Arrived at EDR: 10/05/2021
Date Made Active in Reports: 12/22/2021
Number of Days to Update: 78

Source: Department of Toxic Substances Control
Telephone: 916-440-7145
Last EDR Contact: 01/04/2022
Next Scheduled EDR Contact: 04/18/2022
Data Release Frequency: Quarterly

GOVERNMENT RECORDS SEARCHED / DATA CURRENCY TRACKING

MINES: Mines Site Location Listing

A listing of mine site locations from the Office of Mine Reclamation.

Date of Government Version: 12/06/2021	Source: Department of Conservation
Date Data Arrived at EDR: 12/07/2021	Telephone: 916-322-1080
Date Made Active in Reports: 02/23/2022	Last EDR Contact: 03/08/2022
Number of Days to Update: 78	Next Scheduled EDR Contact: 06/20/2022
	Data Release Frequency: Quarterly

MWMP: Medical Waste Management Program Listing

The Medical Waste Management Program (MWMP) ensures the proper handling and disposal of medical waste by permitting and inspecting medical waste Offsite Treatment Facilities (PDF) and Transfer Stations (PDF) throughout the state. MWMP also oversees all Medical Waste Transporters.

Date of Government Version: 11/18/2021	Source: Department of Public Health
Date Data Arrived at EDR: 11/30/2021	Telephone: 916-558-1784
Date Made Active in Reports: 02/17/2022	Last EDR Contact: 02/28/2022
Number of Days to Update: 79	Next Scheduled EDR Contact: 06/13/2022
	Data Release Frequency: Varies

NPDES: NPDES Permits Listing

A listing of NPDES permits, including stormwater.

Date of Government Version: 11/09/2021	Source: State Water Resources Control Board
Date Data Arrived at EDR: 11/09/2021	Telephone: 916-445-9379
Date Made Active in Reports: 01/27/2022	Last EDR Contact: 02/08/2022
Number of Days to Update: 79	Next Scheduled EDR Contact: 05/23/2022
	Data Release Frequency: Quarterly

PEST LIC: Pesticide Regulation Licenses Listing

A listing of licenses and certificates issued by the Department of Pesticide Regulation. The DPR issues licenses and/or certificates to: Persons and businesses that apply or sell pesticides; Pest control dealers and brokers; Persons who advise on agricultural pesticide applications.

Date of Government Version: 11/30/2021	Source: Department of Pesticide Regulation
Date Data Arrived at EDR: 11/30/2021	Telephone: 916-445-4038
Date Made Active in Reports: 02/17/2022	Last EDR Contact: 02/28/2022
Number of Days to Update: 79	Next Scheduled EDR Contact: 06/13/2022
	Data Release Frequency: Quarterly

PROC: Certified Processors Database

A listing of certified processors.

Date of Government Version: 11/29/2021	Source: Department of Conservation
Date Data Arrived at EDR: 11/29/2021	Telephone: 916-323-3836
Date Made Active in Reports: 02/11/2022	Last EDR Contact: 03/08/2022
Number of Days to Update: 74	Next Scheduled EDR Contact: 06/20/2022
	Data Release Frequency: Quarterly

NOTIFY 65: Proposition 65 Records

Listings of all Proposition 65 incidents reported to counties by the State Water Resources Control Board and the Regional Water Quality Control Board. This database is no longer updated by the reporting agency.

Date of Government Version: 12/13/2021	Source: State Water Resources Control Board
Date Data Arrived at EDR: 12/14/2021	Telephone: 916-445-3846
Date Made Active in Reports: 03/03/2022	Last EDR Contact: 03/09/2022
Number of Days to Update: 79	Next Scheduled EDR Contact: 06/26/2022
	Data Release Frequency: No Update Planned

GOVERNMENT RECORDS SEARCHED / DATA CURRENCY TRACKING

UIC: UIC Listing

A listing of wells identified as underground injection wells, in the California Oil and Gas Wells database.

Date of Government Version: 12/03/2021	Source: Department of Conservation
Date Data Arrived at EDR: 12/07/2021	Telephone: 916-445-2408
Date Made Active in Reports: 02/24/2022	Last EDR Contact: 03/08/2022
Number of Days to Update: 79	Next Scheduled EDR Contact: 06/20/2022
	Data Release Frequency: Varies

UIC GEO: Underground Injection Control Sites (GEOTRACKER)

Underground control injection sites

Date of Government Version: 12/06/2021	Source: State Water Resource Control Board
Date Data Arrived at EDR: 12/07/2021	Telephone: 866-480-1028
Date Made Active in Reports: 02/23/2022	Last EDR Contact: 03/08/2022
Number of Days to Update: 78	Next Scheduled EDR Contact: 06/20/2022
	Data Release Frequency: Varies

WASTEWATER PITS: Oil Wastewater Pits Listing

Water officials discovered that oil producers have been dumping chemical-laden wastewater into hundreds of unlined pits that are operating without proper permits. Inspections completed by the Central Valley Regional Water Quality Control Board revealed the existence of previously unidentified waste sites. The water boards review found that more than one-third of the region's active disposal pits are operating without permission.

Date of Government Version: 02/11/2021	Source: RWQCB, Central Valley Region
Date Data Arrived at EDR: 07/01/2021	Telephone: 559-445-5577
Date Made Active in Reports: 09/29/2021	Last EDR Contact: 01/07/2022
Number of Days to Update: 90	Next Scheduled EDR Contact: 04/18/2022
	Data Release Frequency: Varies

WDS: Waste Discharge System

Sites which have been issued waste discharge requirements.

Date of Government Version: 06/19/2007	Source: State Water Resources Control Board
Date Data Arrived at EDR: 06/20/2007	Telephone: 916-341-5227
Date Made Active in Reports: 06/29/2007	Last EDR Contact: 02/11/2022
Number of Days to Update: 9	Next Scheduled EDR Contact: 05/30/2022
	Data Release Frequency: No Update Planned

WIP: Well Investigation Program Case List

Well Investigation Program case in the San Gabriel and San Fernando Valley area.

Date of Government Version: 07/03/2009	Source: Los Angeles Water Quality Control Board
Date Data Arrived at EDR: 07/21/2009	Telephone: 213-576-6726
Date Made Active in Reports: 08/03/2009	Last EDR Contact: 12/14/2021
Number of Days to Update: 13	Next Scheduled EDR Contact: 04/04/2022
	Data Release Frequency: No Update Planned

MILITARY PRIV SITES: Military Privatized Sites (GEOTRACKER)

Military privatized sites

Date of Government Version: 12/06/2021	Source: State Water Resources Control Board
Date Data Arrived at EDR: 12/07/2021	Telephone: 866-480-1028
Date Made Active in Reports: 02/23/2022	Last EDR Contact: 03/08/2022
Number of Days to Update: 78	Next Scheduled EDR Contact: 06/20/2022
	Data Release Frequency: Varies

PROJECT: Project Sites (GEOTRACKER)

Projects sites

GOVERNMENT RECORDS SEARCHED / DATA CURRENCY TRACKING

Date of Government Version: 12/06/2021
Date Data Arrived at EDR: 12/07/2021
Date Made Active in Reports: 02/23/2022
Number of Days to Update: 78

Source: State Water Resources Control Board
Telephone: 866-480-1028
Last EDR Contact: 03/08/2022
Next Scheduled EDR Contact: 06/20/2022
Data Release Frequency: Varies

WDR: Waste Discharge Requirements Listing

In general, the Waste Discharge Requirements (WDRs) Program (sometimes also referred to as the "Non Chapter 15 (Non 15) Program") regulates point discharges that are exempt pursuant to Subsection 20090 of Title 27 and not subject to the Federal Water Pollution Control Act. Exemptions from Title 27 may be granted for nine categories of discharges (e.g., sewage, wastewater, etc.) that meet, and continue to meet, the preconditions listed for each specific exemption. The scope of the WDRs Program also includes the discharge of wastes classified as inert, pursuant to section 20230 of Title 27.

Date of Government Version: 12/06/2021
Date Data Arrived at EDR: 12/07/2021
Date Made Active in Reports: 02/23/2022
Number of Days to Update: 78

Source: State Water Resources Control Board
Telephone: 916-341-5810
Last EDR Contact: 03/08/2022
Next Scheduled EDR Contact: 06/20/2022
Data Release Frequency: Quarterly

CIWQS: California Integrated Water Quality System

The California Integrated Water Quality System (CIWQS) is a computer system used by the State and Regional Water Quality Control Boards to track information about places of environmental interest, manage permits and other orders, track inspections, and manage violations and enforcement activities.

Date of Government Version: 11/30/2021
Date Data Arrived at EDR: 11/30/2021
Date Made Active in Reports: 02/16/2022
Number of Days to Update: 78

Source: State Water Resources Control Board
Telephone: 866-794-4977
Last EDR Contact: 02/28/2022
Next Scheduled EDR Contact: 06/13/2022
Data Release Frequency: Varies

CERS: CalEPA Regulated Site Portal Data

The CalEPA Regulated Site Portal database combines data about environmentally regulated sites and facilities in California into a single database. It combines data from a variety of state and federal databases, and provides an overview of regulated activities across the spectrum of environmental programs for any given location in California. These activities include hazardous materials and waste, state and federal cleanups, impacted ground and surface waters, and toxic materials

Date of Government Version: 10/18/2021
Date Data Arrived at EDR: 10/19/2021
Date Made Active in Reports: 01/12/2022
Number of Days to Update: 85

Source: California Environmental Protection Agency
Telephone: 916-323-2514
Last EDR Contact: 01/19/2022
Next Scheduled EDR Contact: 05/02/2022
Data Release Frequency: Varies

NON-CASE INFO: Non-Case Information Sites (GEOTRACKER)

Non-Case Information sites

Date of Government Version: 12/06/2021
Date Data Arrived at EDR: 12/07/2021
Date Made Active in Reports: 02/23/2022
Number of Days to Update: 78

Source: State Water Resources Control Board
Telephone: 866-480-1028
Last EDR Contact: 03/08/2022
Next Scheduled EDR Contact: 06/20/2022
Data Release Frequency: Varies

OTHER OIL GAS: Other Oil & Gas Projects Sites (GEOTRACKER)

Other Oil & Gas Projects sites

Date of Government Version: 12/06/2021
Date Data Arrived at EDR: 12/07/2021
Date Made Active in Reports: 02/23/2022
Number of Days to Update: 78

Source: State Water Resources Control Board
Telephone: 866-480-1028
Last EDR Contact: 03/08/2022
Next Scheduled EDR Contact: 06/20/2022
Data Release Frequency: Varies

GOVERNMENT RECORDS SEARCHED / DATA CURRENCY TRACKING

PROD WATER PONDS: Produced Water Ponds Sites (GEOTRACKER)

Produced water ponds sites

Date of Government Version: 12/06/2021
Date Data Arrived at EDR: 12/07/2021
Date Made Active in Reports: 02/23/2022
Number of Days to Update: 78

Source: State Water Resources Control Board
Telephone: 866-480-1028
Last EDR Contact: 03/08/2022
Next Scheduled EDR Contact: 06/20/2022
Data Release Frequency: Varies

SAMPLING POINT: Sampling Point ? Public Sites (GEOTRACKER)

Sampling point - public sites

Date of Government Version: 12/06/2021
Date Data Arrived at EDR: 12/07/2021
Date Made Active in Reports: 02/23/2022
Number of Days to Update: 78

Source: State Water Resources Control Board
Telephone: 866-480-1028
Last EDR Contact: 03/08/2022
Next Scheduled EDR Contact: 06/20/2022
Data Release Frequency: Varies

WELL STIM PROJ: Well Stimulation Project (GEOTRACKER)

Includes areas of groundwater monitoring plans, a depiction of the monitoring network, and the facilities, boundaries, and subsurface characteristics of the oilfield and the features (oil and gas wells, produced water ponds, UIC wells, water supply wells, etc?) being monitored

Date of Government Version: 12/06/2021
Date Data Arrived at EDR: 12/07/2021
Date Made Active in Reports: 02/23/2022
Number of Days to Update: 78

Source: State Water Resources Control Board
Telephone: 866-480-1028
Last EDR Contact: 03/08/2022
Next Scheduled EDR Contact: 06/20/2022
Data Release Frequency: Varies

HWTS: Hazardous Waste Tracking System

DTSC maintains the Hazardous Waste Tracking System that stores ID number information since the early 1980s and manifest data since 1993. The system collects both manifest copies from the generator and destination facility.

Date of Government Version: 07/13/2021
Date Data Arrived at EDR: 07/14/2021
Date Made Active in Reports: 10/06/2021
Number of Days to Update: 84

Source: Department of Toxic Substances Control
Telephone: 916-324-2444
Last EDR Contact: 01/28/2022
Next Scheduled EDR Contact: 04/18/2022
Data Release Frequency: Varies

PCS ENF: Enforcement data

No description is available for this data

Date of Government Version: 12/31/2014
Date Data Arrived at EDR: 02/05/2015
Date Made Active in Reports: 03/06/2015
Number of Days to Update: 29

Source: EPA
Telephone: 202-564-2497
Last EDR Contact: 12/29/2021
Next Scheduled EDR Contact: 04/18/2022
Data Release Frequency: Varies

PCS: Permit Compliance System

PCS is a computerized management information system that contains data on National Pollutant Discharge Elimination System (NPDES) permit holding facilities. PCS tracks the permit, compliance, and enforcement status of NPDES facilities.

Date of Government Version: 07/14/2011
Date Data Arrived at EDR: 08/05/2011
Date Made Active in Reports: 09/29/2011
Number of Days to Update: 55

Source: EPA, Office of Water
Telephone: 202-564-2496
Last EDR Contact: 12/29/2021
Next Scheduled EDR Contact: 04/18/2022
Data Release Frequency: Semi-Annually

GOVERNMENT RECORDS SEARCHED / DATA CURRENCY TRACKING

PCS INACTIVE: Listing of Inactive PCS Permits

An inactive permit is a facility that has shut down or is no longer discharging.

Date of Government Version: 11/05/2014	Source: EPA
Date Data Arrived at EDR: 01/06/2015	Telephone: 202-564-2496
Date Made Active in Reports: 05/06/2015	Last EDR Contact: 12/29/2021
Number of Days to Update: 120	Next Scheduled EDR Contact: 04/18/2022
	Data Release Frequency: Semi-Annually

MINES MRDS: Mineral Resources Data System Mineral Resources Data System

Date of Government Version: 04/06/2018	Source: USGS
Date Data Arrived at EDR: 10/21/2019	Telephone: 703-648-6533
Date Made Active in Reports: 10/24/2019	Last EDR Contact: 02/24/2022
Number of Days to Update: 3	Next Scheduled EDR Contact: 06/06/2022
	Data Release Frequency: Varies

EDR HIGH RISK HISTORICAL RECORDS

EDR Exclusive Records

EDR MGP: EDR Proprietary Manufactured Gas Plants

The EDR Proprietary Manufactured Gas Plant Database includes records of coal gas plants (manufactured gas plants) compiled by EDR's researchers. Manufactured gas sites were used in the United States from the 1800's to 1950's to produce a gas that could be distributed and used as fuel. These plants used whale oil, rosin, coal, or a mixture of coal, oil, and water that also produced a significant amount of waste. Many of the byproducts of the gas production, such as coal tar (oily waste containing volatile and non-volatile chemicals), sludges, oils and other compounds are potentially hazardous to human health and the environment. The byproduct from this process was frequently disposed of directly at the plant site and can remain or spread slowly, serving as a continuous source of soil and groundwater contamination.

Date of Government Version: N/A	Source: EDR, Inc.
Date Data Arrived at EDR: N/A	Telephone: N/A
Date Made Active in Reports: N/A	Last EDR Contact: N/A
Number of Days to Update: N/A	Next Scheduled EDR Contact: N/A
	Data Release Frequency: No Update Planned

EDR Hist Auto: EDR Exclusive Historical Auto Stations

EDR has searched selected national collections of business directories and has collected listings of potential gas station/filling station/service station sites that were available to EDR researchers. EDR's review was limited to those categories of sources that might, in EDR's opinion, include gas station/filling station/service station establishments. The categories reviewed included, but were not limited to gas, gas station, gasoline station, filling station, auto, automobile repair, auto service station, service station, etc. This database falls within a category of information EDR classifies as "High Risk Historical Records", or HRHR. EDR's HRHR effort presents unique and sometimes proprietary data about past sites and operations that typically create environmental concerns, but may not show up in current government records searches.

Date of Government Version: N/A	Source: EDR, Inc.
Date Data Arrived at EDR: N/A	Telephone: N/A
Date Made Active in Reports: N/A	Last EDR Contact: N/A
Number of Days to Update: N/A	Next Scheduled EDR Contact: N/A
	Data Release Frequency: Varies

EDR Hist Cleaner: EDR Exclusive Historical Cleaners

EDR has searched selected national collections of business directories and has collected listings of potential dry cleaner sites that were available to EDR researchers. EDR's review was limited to those categories of sources that might, in EDR's opinion, include dry cleaning establishments. The categories reviewed included, but were not limited to dry cleaners, cleaners, laundry, laundromat, cleaning/laundry, wash & dry etc. This database falls within a category of information EDR classifies as "High Risk Historical Records", or HRHR. EDR's HRHR effort presents unique and sometimes proprietary data about past sites and operations that typically create environmental concerns, but may not show up in current government records searches.

GOVERNMENT RECORDS SEARCHED / DATA CURRENCY TRACKING

Date of Government Version: N/A
Date Data Arrived at EDR: N/A
Date Made Active in Reports: N/A
Number of Days to Update: N/A

Source: EDR, Inc.
Telephone: N/A
Last EDR Contact: N/A
Next Scheduled EDR Contact: N/A
Data Release Frequency: Varies

EDR RECOVERED GOVERNMENT ARCHIVES

Exclusive Recovered Govt. Archives

RGA LF: Recovered Government Archive Solid Waste Facilities List

The EDR Recovered Government Archive Landfill database provides a list of landfills derived from historical databases and includes many records that no longer appear in current government lists. Compiled from Records formerly available from the Department of Resources Recycling and Recovery in California.

Date of Government Version: N/A
Date Data Arrived at EDR: 07/01/2013
Date Made Active in Reports: 01/13/2014
Number of Days to Update: 196

Source: Department of Resources Recycling and Recovery
Telephone: N/A
Last EDR Contact: 06/01/2012
Next Scheduled EDR Contact: N/A
Data Release Frequency: Varies

RGA LUST: Recovered Government Archive Leaking Underground Storage Tank

The EDR Recovered Government Archive Leaking Underground Storage Tank database provides a list of LUST incidents derived from historical databases and includes many records that no longer appear in current government lists. Compiled from Records formerly available from the State Water Resources Control Board in California.

Date of Government Version: N/A
Date Data Arrived at EDR: 07/01/2013
Date Made Active in Reports: 12/30/2013
Number of Days to Update: 182

Source: State Water Resources Control Board
Telephone: N/A
Last EDR Contact: 06/01/2012
Next Scheduled EDR Contact: N/A
Data Release Frequency: Varies

COUNTY RECORDS

ALAMEDA COUNTY:

CS ALAMEDA: Contaminated Sites

A listing of contaminated sites overseen by the Toxic Release Program (oil and groundwater contamination from chemical releases and spills) and the Leaking Underground Storage Tank Program (soil and ground water contamination from leaking petroleum USTs).

Date of Government Version: 01/09/2019
Date Data Arrived at EDR: 01/11/2019
Date Made Active in Reports: 03/05/2019
Number of Days to Update: 53

Source: Alameda County Environmental Health Services
Telephone: 510-567-6700
Last EDR Contact: 12/28/2021
Next Scheduled EDR Contact: 04/18/2022
Data Release Frequency: Semi-Annually

UST ALAMEDA: Underground Tanks

Underground storage tank sites located in Alameda county.

Date of Government Version: 09/30/2021
Date Data Arrived at EDR: 10/01/2021
Date Made Active in Reports: 12/15/2021
Number of Days to Update: 75

Source: Alameda County Environmental Health Services
Telephone: 510-567-6700
Last EDR Contact: 12/28/2021
Next Scheduled EDR Contact: 04/18/2022
Data Release Frequency: Semi-Annually

AMADOR COUNTY:

GOVERNMENT RECORDS SEARCHED / DATA CURRENCY TRACKING

CUPA AMADOR: CUPA Facility List Cupa Facility List

Date of Government Version: 11/01/2021
Date Data Arrived at EDR: 11/02/2021
Date Made Active in Reports: 01/24/2022
Number of Days to Update: 83

Source: Amador County Environmental Health
Telephone: 209-223-6439
Last EDR Contact: 01/28/2022
Next Scheduled EDR Contact: 05/16/2022
Data Release Frequency: Varies

BUTTE COUNTY:

CUPA BUTTE: CUPA Facility Listing Cupa facility list.

Date of Government Version: 04/21/2017
Date Data Arrived at EDR: 04/25/2017
Date Made Active in Reports: 08/09/2017
Number of Days to Update: 106

Source: Public Health Department
Telephone: 530-538-7149
Last EDR Contact: 12/28/2021
Next Scheduled EDR Contact: 04/18/2022
Data Release Frequency: No Update Planned

CALVERAS COUNTY:

CUPA CALVERAS: CUPA Facility Listing Cupa Facility Listing

Date of Government Version: 09/15/2021
Date Data Arrived at EDR: 09/16/2021
Date Made Active in Reports: 12/09/2021
Number of Days to Update: 84

Source: Calveras County Environmental Health
Telephone: 209-754-6399
Last EDR Contact: 12/28/2021
Next Scheduled EDR Contact: 04/04/2022
Data Release Frequency: Quarterly

COLUSA COUNTY:

CUPA COLUSA: CUPA Facility List Cupa facility list.

Date of Government Version: 04/06/2020
Date Data Arrived at EDR: 04/23/2020
Date Made Active in Reports: 07/10/2020
Number of Days to Update: 78

Source: Health & Human Services
Telephone: 530-458-0396
Last EDR Contact: 01/28/2022
Next Scheduled EDR Contact: 05/16/2022
Data Release Frequency: Semi-Annually

CONTRA COSTA COUNTY:

SL CONTRA COSTA: Site List

List includes sites from the underground tank, hazardous waste generator and business plan/2185 programs.

Date of Government Version: 10/22/2021
Date Data Arrived at EDR: 10/26/2021
Date Made Active in Reports: 01/19/2022
Number of Days to Update: 85

Source: Contra Costa Health Services Department
Telephone: 925-646-2286
Last EDR Contact: 01/24/2022
Next Scheduled EDR Contact: 05/09/2022
Data Release Frequency: Semi-Annually

DEL NORTE COUNTY:

GOVERNMENT RECORDS SEARCHED / DATA CURRENCY TRACKING

CUPA DEL NORTE: CUPA Facility List Cupa Facility list

Date of Government Version: 10/01/2021
Date Data Arrived at EDR: 11/02/2021
Date Made Active in Reports: 01/24/2022
Number of Days to Update: 83

Source: Del Norte County Environmental Health Division
Telephone: 707-465-0426
Last EDR Contact: 01/24/2022
Next Scheduled EDR Contact: 05/09/2022
Data Release Frequency: Varies

EL DORADO COUNTY:

CUPA EL DORADO: CUPA Facility List CUPA facility list.

Date of Government Version: 11/30/2021
Date Data Arrived at EDR: 12/01/2021
Date Made Active in Reports: 02/16/2022
Number of Days to Update: 77

Source: El Dorado County Environmental Management Department
Telephone: 530-621-6623
Last EDR Contact: 02/07/2022
Next Scheduled EDR Contact: 05/09/2022
Data Release Frequency: Varies

FRESNO COUNTY:

CUPA FRESNO: CUPA Resources List

Certified Unified Program Agency. CUPA's are responsible for implementing a unified hazardous materials and hazardous waste management regulatory program. The agency provides oversight of businesses that deal with hazardous materials, operate underground storage tanks or aboveground storage tanks.

Date of Government Version: 06/28/2021
Date Data Arrived at EDR: 12/21/2021
Date Made Active in Reports: 03/03/2022
Number of Days to Update: 72

Source: Dept. of Community Health
Telephone: 559-445-3271
Last EDR Contact: 12/21/2021
Next Scheduled EDR Contact: 04/11/2022
Data Release Frequency: Semi-Annually

GLENN COUNTY:

CUPA GLENN: CUPA Facility List Cupa facility list

Date of Government Version: 01/22/2018
Date Data Arrived at EDR: 01/24/2018
Date Made Active in Reports: 03/14/2018
Number of Days to Update: 49

Source: Glenn County Air Pollution Control District
Telephone: 830-934-6500
Last EDR Contact: 01/13/2022
Next Scheduled EDR Contact: 05/02/2022
Data Release Frequency: No Update Planned

HUMBOLDT COUNTY:

CUPA HUMBOLDT: CUPA Facility List CUPA facility list.

Date of Government Version: 08/12/2021
Date Data Arrived at EDR: 08/12/2021
Date Made Active in Reports: 11/08/2021
Number of Days to Update: 88

Source: Humboldt County Environmental Health
Telephone: N/A
Last EDR Contact: 02/11/2022
Next Scheduled EDR Contact: 05/30/2022
Data Release Frequency: Semi-Annually

IMPERIAL COUNTY:

GOVERNMENT RECORDS SEARCHED / DATA CURRENCY TRACKING

CUPA IMPERIAL: CUPA Facility List Cupa facility list.

Date of Government Version: 10/18/2021
Date Data Arrived at EDR: 10/20/2021
Date Made Active in Reports: 01/12/2022
Number of Days to Update: 84

Source: San Diego Border Field Office
Telephone: 760-339-2777
Last EDR Contact: 01/13/2022
Next Scheduled EDR Contact: 05/02/2022
Data Release Frequency: Varies

INYO COUNTY:

CUPA INYO: CUPA Facility List Cupa facility list.

Date of Government Version: 04/02/2018
Date Data Arrived at EDR: 04/03/2018
Date Made Active in Reports: 06/14/2018
Number of Days to Update: 72

Source: Inyo County Environmental Health Services
Telephone: 760-878-0238
Last EDR Contact: 02/11/2022
Next Scheduled EDR Contact: 05/30/2022
Data Release Frequency: Varies

KERN COUNTY:

CUPA KERN: CUPA Facility List

A listing of sites included in the Kern County Hazardous Material Business Plan.

Date of Government Version: 11/10/2021
Date Data Arrived at EDR: 11/12/2021
Date Made Active in Reports: 02/02/2022
Number of Days to Update: 82

Source: Kern County Public Health
Telephone: 661-321-3000
Last EDR Contact: 01/28/2022
Next Scheduled EDR Contact: 05/16/2022
Data Release Frequency: Varies

UST KERN: Underground Storage Tank Sites & Tank Listing Kern County Sites and Tanks Listing.

Date of Government Version: 11/10/2021
Date Data Arrived at EDR: 11/12/2021
Date Made Active in Reports: 02/02/2022
Number of Days to Update: 82

Source: Kern County Environment Health Services Department
Telephone: 661-862-8700
Last EDR Contact: 01/28/2022
Next Scheduled EDR Contact: 05/16/2022
Data Release Frequency: Quarterly

KINGS COUNTY:

CUPA KINGS: CUPA Facility List

A listing of sites included in the county's Certified Unified Program Agency database. California's Secretary for Environmental Protection established the unified hazardous materials and hazardous waste regulatory program as required by chapter 6.11 of the California Health and Safety Code. The Unified Program consolidates the administration, permits, inspections, and enforcement activities.

Date of Government Version: 12/03/2020
Date Data Arrived at EDR: 01/26/2021
Date Made Active in Reports: 04/14/2021
Number of Days to Update: 78

Source: Kings County Department of Public Health
Telephone: 559-584-1411
Last EDR Contact: 03/10/2022
Next Scheduled EDR Contact: 05/30/2022
Data Release Frequency: Varies

LAKE COUNTY:

GOVERNMENT RECORDS SEARCHED / DATA CURRENCY TRACKING

CUPA LAKE: CUPA Facility List Cupa facility list

Date of Government Version: 11/04/2021
Date Data Arrived at EDR: 11/05/2021
Date Made Active in Reports: 01/24/2022
Number of Days to Update: 80

Source: Lake County Environmental Health
Telephone: 707-263-1164
Last EDR Contact: 01/10/2022
Next Scheduled EDR Contact: 04/25/2022
Data Release Frequency: Varies

LASSEN COUNTY:

CUPA LASSEN: CUPA Facility List Cupa facility list

Date of Government Version: 07/31/2020
Date Data Arrived at EDR: 08/21/2020
Date Made Active in Reports: 11/09/2020
Number of Days to Update: 80

Source: Lassen County Environmental Health
Telephone: 530-251-8528
Last EDR Contact: 03/10/2022
Next Scheduled EDR Contact: 05/02/2022
Data Release Frequency: Varies

LOS ANGELES COUNTY:

AOCONCERN: Key Areas of Concerns in Los Angeles County

San Gabriel Valley areas where VOC contamination is at or above the MCL as designated by region 9 EPA office. Date of Government Version: 3/30/2009 Exide Site area is a cleanup plan of lead-impacted soil surrounding the former Exide Facility as designated by the DTSC. Date of Government Version: 7/17/2017

Date of Government Version: 03/30/2009
Date Data Arrived at EDR: 03/31/2009
Date Made Active in Reports: 10/23/2009
Number of Days to Update: 206

Source: N/A
Telephone: N/A
Last EDR Contact: 03/10/2022
Next Scheduled EDR Contact: 06/27/2022
Data Release Frequency: No Update Planned

HMS LOS ANGELES: HMS: Street Number List

Industrial Waste and Underground Storage Tank Sites.

Date of Government Version: 10/14/2021
Date Data Arrived at EDR: 10/19/2021
Date Made Active in Reports: 01/13/2022
Number of Days to Update: 86

Source: Department of Public Works
Telephone: 626-458-3517
Last EDR Contact: 01/13/2022
Next Scheduled EDR Contact: 04/18/2022
Data Release Frequency: Semi-Annually

LF LOS ANGELES: List of Solid Waste Facilities Solid Waste Facilities in Los Angeles County.

Date of Government Version: 10/08/2021
Date Data Arrived at EDR: 10/08/2021
Date Made Active in Reports: 12/29/2021
Number of Days to Update: 82

Source: La County Department of Public Works
Telephone: 818-458-5185
Last EDR Contact: 01/11/2022
Next Scheduled EDR Contact: 04/25/2022
Data Release Frequency: Varies

LF LOS ANGELES CITY: City of Los Angeles Landfills

Landfills owned and maintained by the City of Los Angeles.

Date of Government Version: 01/01/2021
Date Data Arrived at EDR: 02/18/2021
Date Made Active in Reports: 05/10/2021
Number of Days to Update: 81

Source: Engineering & Construction Division
Telephone: 213-473-7869
Last EDR Contact: 01/07/2022
Next Scheduled EDR Contact: 04/25/2022
Data Release Frequency: Varies

GOVERNMENT RECORDS SEARCHED / DATA CURRENCY TRACKING

LOS ANGELES AST: Active & Inactive AST Inventory

A listing of active & inactive above ground petroleum storage tank site locations, located in the City of Los Angeles.

Date of Government Version: 06/01/2019	Source: Los Angeles Fire Department
Date Data Arrived at EDR: 06/25/2019	Telephone: 213-978-3800
Date Made Active in Reports: 08/22/2019	Last EDR Contact: 12/16/2021
Number of Days to Update: 58	Next Scheduled EDR Contact: 04/04/2022
	Data Release Frequency: Varies

LOS ANGELES CO LF METHANE: Methane Producing Landfills

This data was created on April 30, 2012 to represent known disposal sites in Los Angeles County that may produce and emanate methane gas. The shapefile contains disposal sites within Los Angeles County that once accepted degradable refuse material. Information used to create this data was extracted from a landfill survey performed by County Engineers (Major Waste System Map, 1973) as well as historical records from CalRecycle, Regional Water Quality Control Board, and Los Angeles County Department of Public Health

Date of Government Version: 10/12/2021	Source: Los Angeles County Department of Public Works
Date Data Arrived at EDR: 10/13/2021	Telephone: 626-458-6973
Date Made Active in Reports: 01/04/2022	Last EDR Contact: 01/07/2022
Number of Days to Update: 83	Next Scheduled EDR Contact: 04/25/2022
	Data Release Frequency: No Update Planned

LOS ANGELES HM: Active & Inactive Hazardous Materials Inventory

A listing of active & inactive hazardous materials facility locations, located in the City of Los Angeles.

Date of Government Version: 04/19/2021	Source: Los Angeles Fire Department
Date Data Arrived at EDR: 06/17/2021	Telephone: 213-978-3800
Date Made Active in Reports: 06/28/2021	Last EDR Contact: 12/17/2021
Number of Days to Update: 11	Next Scheduled EDR Contact: 04/04/2022
	Data Release Frequency: Varies

LOS ANGELES UST: Active & Inactive UST Inventory

A listing of active & inactive underground storage tank site locations and underground storage tank historical sites, located in the City of Los Angeles.

Date of Government Version: 04/19/2021	Source: Los Angeles Fire Department
Date Data Arrived at EDR: 06/17/2021	Telephone: 213-978-3800
Date Made Active in Reports: 09/14/2021	Last EDR Contact: 12/17/2021
Number of Days to Update: 89	Next Scheduled EDR Contact: 04/04/2022
	Data Release Frequency: Varies

SITE MIT LOS ANGELES: Site Mitigation List

Industrial sites that have had some sort of spill or complaint.

Date of Government Version: 05/26/2021	Source: Community Health Services
Date Data Arrived at EDR: 07/09/2021	Telephone: 323-890-7806
Date Made Active in Reports: 09/29/2021	Last EDR Contact: 01/13/2022
Number of Days to Update: 82	Next Scheduled EDR Contact: 04/24/2022
	Data Release Frequency: Annually

UST EL SEGUNDO: City of El Segundo Underground Storage Tank

Underground storage tank sites located in El Segundo city.

Date of Government Version: 01/21/2017	Source: City of El Segundo Fire Department
Date Data Arrived at EDR: 04/19/2017	Telephone: 310-524-2236
Date Made Active in Reports: 05/10/2017	Last EDR Contact: 01/07/2022
Number of Days to Update: 21	Next Scheduled EDR Contact: 04/25/2022
	Data Release Frequency: No Update Planned

GOVERNMENT RECORDS SEARCHED / DATA CURRENCY TRACKING

UST LONG BEACH: City of Long Beach Underground Storage Tank
Underground storage tank sites located in the city of Long Beach.

Date of Government Version: 04/22/2019	Source: City of Long Beach Fire Department
Date Data Arrived at EDR: 04/23/2019	Telephone: 562-570-2563
Date Made Active in Reports: 06/27/2019	Last EDR Contact: 01/13/2022
Number of Days to Update: 65	Next Scheduled EDR Contact: 05/02/2022
	Data Release Frequency: Varies

UST TORRANCE: City of Torrance Underground Storage Tank
Underground storage tank sites located in the city of Torrance.

Date of Government Version: 02/02/2021	Source: City of Torrance Fire Department
Date Data Arrived at EDR: 04/28/2021	Telephone: 310-618-2973
Date Made Active in Reports: 07/13/2021	Last EDR Contact: 01/13/2022
Number of Days to Update: 76	Next Scheduled EDR Contact: 05/02/2022
	Data Release Frequency: Semi-Annually

MADERA COUNTY:

CUPA MADERA: CUPA Facility List

A listing of sites included in the county's Certified Unified Program Agency database. California's Secretary for Environmental Protection established the unified hazardous materials and hazardous waste regulatory program as required by chapter 6.11 of the California Health and Safety Code. The Unified Program consolidates the administration, permits, inspections, and enforcement activities.

Date of Government Version: 08/10/2020	Source: Madera County Environmental Health
Date Data Arrived at EDR: 08/12/2020	Telephone: 559-675-7823
Date Made Active in Reports: 10/23/2020	Last EDR Contact: 02/11/2022
Number of Days to Update: 72	Next Scheduled EDR Contact: 05/30/2022
	Data Release Frequency: Varies

MARIN COUNTY:

UST MARIN: Underground Storage Tank Sites
Currently permitted USTs in Marin County.

Date of Government Version: 09/26/2018	Source: Public Works Department Waste Management
Date Data Arrived at EDR: 10/04/2018	Telephone: 415-473-6647
Date Made Active in Reports: 11/02/2018	Last EDR Contact: 12/20/2021
Number of Days to Update: 29	Next Scheduled EDR Contact: 04/11/2022
	Data Release Frequency: Semi-Annually

MENDOCINO COUNTY:

UST MENDOCINO: Mendocino County UST Database
A listing of underground storage tank locations in Mendocino County.

Date of Government Version: 09/22/2021	Source: Department of Public Health
Date Data Arrived at EDR: 11/18/2021	Telephone: 707-463-4466
Date Made Active in Reports: 11/22/2021	Last EDR Contact: 02/17/2022
Number of Days to Update: 4	Next Scheduled EDR Contact: 06/06/2022
	Data Release Frequency: Annually

MERCED COUNTY:

GOVERNMENT RECORDS SEARCHED / DATA CURRENCY TRACKING

CUPA MERCED: CUPA Facility List CUPA facility list.

Date of Government Version: 11/24/2021
Date Data Arrived at EDR: 11/29/2021
Date Made Active in Reports: 02/11/2022
Number of Days to Update: 74

Source: Merced County Environmental Health
Telephone: 209-381-1094
Last EDR Contact: 02/11/2022
Next Scheduled EDR Contact: 05/30/2022
Data Release Frequency: Varies

MONO COUNTY:

CUPA MONO: CUPA Facility List CUPA Facility List

Date of Government Version: 02/22/2021
Date Data Arrived at EDR: 03/02/2021
Date Made Active in Reports: 05/19/2021
Number of Days to Update: 78

Source: Mono County Health Department
Telephone: 760-932-5580
Last EDR Contact: 03/04/2022
Next Scheduled EDR Contact: 06/06/2022
Data Release Frequency: Varies

MONTEREY COUNTY:

CUPA MONTEREY: CUPA Facility Listing CUPA Program listing from the Environmental Health Division.

Date of Government Version: 10/04/2021
Date Data Arrived at EDR: 10/06/2021
Date Made Active in Reports: 12/29/2021
Number of Days to Update: 84

Source: Monterey County Health Department
Telephone: 831-796-1297
Last EDR Contact: 01/07/2022
Next Scheduled EDR Contact: 04/11/2022
Data Release Frequency: Varies

NAPA COUNTY:

LUST NAPA: Sites With Reported Contamination A listing of leaking underground storage tank sites located in Napa county.

Date of Government Version: 01/09/2017
Date Data Arrived at EDR: 01/11/2017
Date Made Active in Reports: 03/02/2017
Number of Days to Update: 50

Source: Napa County Department of Environmental Management
Telephone: 707-253-4269
Last EDR Contact: 02/17/2022
Next Scheduled EDR Contact: 06/06/2022
Data Release Frequency: No Update Planned

UST NAPA: Closed and Operating Underground Storage Tank Sites Underground storage tank sites located in Napa county.

Date of Government Version: 09/05/2019
Date Data Arrived at EDR: 09/09/2019
Date Made Active in Reports: 10/31/2019
Number of Days to Update: 52

Source: Napa County Department of Environmental Management
Telephone: 707-253-4269
Last EDR Contact: 02/17/2022
Next Scheduled EDR Contact: 06/06/2022
Data Release Frequency: No Update Planned

NEVADA COUNTY:

CUPA NEVADA: CUPA Facility List CUPA facility list.

GOVERNMENT RECORDS SEARCHED / DATA CURRENCY TRACKING

Date of Government Version: 10/26/2021
Date Data Arrived at EDR: 10/27/2021
Date Made Active in Reports: 01/20/2022
Number of Days to Update: 85

Source: Community Development Agency
Telephone: 530-265-1467
Last EDR Contact: 01/24/2022
Next Scheduled EDR Contact: 05/09/2022
Data Release Frequency: Varies

ORANGE COUNTY:

IND_SITE ORANGE: List of Industrial Site Cleanups
Petroleum and non-petroleum spills.

Date of Government Version: 10/08/2021
Date Data Arrived at EDR: 11/04/2021
Date Made Active in Reports: 01/24/2022
Number of Days to Update: 81

Source: Health Care Agency
Telephone: 714-834-3446
Last EDR Contact: 01/31/2022
Next Scheduled EDR Contact: 05/16/2022
Data Release Frequency: Annually

LUST ORANGE: List of Underground Storage Tank Cleanups
Orange County Underground Storage Tank Cleanups (LUST).

Date of Government Version: 10/08/2021
Date Data Arrived at EDR: 11/02/2021
Date Made Active in Reports: 01/24/2022
Number of Days to Update: 83

Source: Health Care Agency
Telephone: 714-834-3446
Last EDR Contact: 01/31/2022
Next Scheduled EDR Contact: 05/16/2022
Data Release Frequency: Quarterly

UST ORANGE: List of Underground Storage Tank Facilities
Orange County Underground Storage Tank Facilities (UST).

Date of Government Version: 10/29/2021
Date Data Arrived at EDR: 10/29/2021
Date Made Active in Reports: 01/20/2022
Number of Days to Update: 83

Source: Health Care Agency
Telephone: 714-834-3446
Last EDR Contact: 10/29/2021
Next Scheduled EDR Contact: 05/16/2022
Data Release Frequency: Quarterly

PLACER COUNTY:

MS PLACER: Master List of Facilities
List includes aboveground tanks, underground tanks and cleanup sites.

Date of Government Version: 12/01/2021
Date Data Arrived at EDR: 12/02/2021
Date Made Active in Reports: 02/25/2022
Number of Days to Update: 85

Source: Placer County Health and Human Services
Telephone: 530-745-2363
Last EDR Contact: 02/24/2022
Next Scheduled EDR Contact: 06/13/2022
Data Release Frequency: Semi-Annually

PLUMAS COUNTY:

CUPA PLUMAS: CUPA Facility List
Plumas County CUPA Program facilities.

Date of Government Version: 03/31/2019
Date Data Arrived at EDR: 04/23/2019
Date Made Active in Reports: 06/26/2019
Number of Days to Update: 64

Source: Plumas County Environmental Health
Telephone: 530-283-6355
Last EDR Contact: 01/13/2022
Next Scheduled EDR Contact: 05/02/2022
Data Release Frequency: Varies

RIVERSIDE COUNTY:

GOVERNMENT RECORDS SEARCHED / DATA CURRENCY TRACKING

LUST RIVERSIDE: Listing of Underground Tank Cleanup Sites

Riverside County Underground Storage Tank Cleanup Sites (LUST).

Date of Government Version: 09/29/2021
Date Data Arrived at EDR: 09/30/2021
Date Made Active in Reports: 12/14/2021
Number of Days to Update: 75

Source: Department of Environmental Health
Telephone: 951-358-5055
Last EDR Contact: 03/14/2022
Next Scheduled EDR Contact: 06/27/2022
Data Release Frequency: Quarterly

UST RIVERSIDE: Underground Storage Tank Tank List

Underground storage tank sites located in Riverside county.

Date of Government Version: 09/29/2021
Date Data Arrived at EDR: 09/30/2021
Date Made Active in Reports: 12/15/2021
Number of Days to Update: 76

Source: Department of Environmental Health
Telephone: 951-358-5055
Last EDR Contact: 03/14/2022
Next Scheduled EDR Contact: 06/27/2022
Data Release Frequency: Quarterly

SACRAMENTO COUNTY:

CS SACRAMENTO: Toxic Site Clean-Up List

List of sites where unauthorized releases of potentially hazardous materials have occurred.

Date of Government Version: 06/18/2021
Date Data Arrived at EDR: 09/28/2021
Date Made Active in Reports: 12/14/2021
Number of Days to Update: 77

Source: Sacramento County Environmental Management
Telephone: 916-875-8406
Last EDR Contact: 12/29/2021
Next Scheduled EDR Contact: 04/11/2022
Data Release Frequency: Quarterly

ML SACRAMENTO: Master Hazardous Materials Facility List

Any business that has hazardous materials on site - hazardous material storage sites, underground storage tanks, waste generators.

Date of Government Version: 08/02/2021
Date Data Arrived at EDR: 08/04/2021
Date Made Active in Reports: 11/02/2021
Number of Days to Update: 90

Source: Sacramento County Environmental Management
Telephone: 916-875-8406
Last EDR Contact: 12/29/2021
Next Scheduled EDR Contact: 04/11/2022
Data Release Frequency: Quarterly

SAN BENITO COUNTY:

CUPA SAN BENITO: CUPA Facility List

Cupa facility list

Date of Government Version: 11/04/2021
Date Data Arrived at EDR: 11/05/2021
Date Made Active in Reports: 01/24/2022
Number of Days to Update: 80

Source: San Benito County Environmental Health
Telephone: N/A
Last EDR Contact: 01/28/2022
Next Scheduled EDR Contact: 05/16/2022
Data Release Frequency: Varies

SAN BERNARDINO COUNTY:

PERMITS SAN BERNARDINO: Hazardous Material Permits

This listing includes underground storage tanks, medical waste handlers/generators, hazardous materials handlers, hazardous waste generators, and waste oil generators/handlers.

GOVERNMENT RECORDS SEARCHED / DATA CURRENCY TRACKING

Date of Government Version: 12/01/2021
Date Data Arrived at EDR: 12/02/2021
Date Made Active in Reports: 02/17/2022
Number of Days to Update: 77

Source: San Bernardino County Fire Department Hazardous Materials Division
Telephone: 909-387-3041
Last EDR Contact: 01/31/2022
Next Scheduled EDR Contact: 05/16/2022
Data Release Frequency: Quarterly

SAN DIEGO COUNTY:

HMMD SAN DIEGO: Hazardous Materials Management Division Database

The database includes: HE58 - This report contains the business name, site address, business phone number, establishment 'H' permit number, type of permit, and the business status. HE17 - In addition to providing the same information provided in the HE58 listing, HE17 provides inspection dates, violations received by the establishment, hazardous waste generated, the quantity, method of storage, treatment/disposal of waste and the hauler, and information on underground storage tanks. Unauthorized Release List - Includes a summary of environmental contamination cases in San Diego County (underground tank cases, non-tank cases, groundwater contamination, and soil contamination are included.)

Date of Government Version: 11/30/2021
Date Data Arrived at EDR: 11/30/2021
Date Made Active in Reports: 02/16/2022
Number of Days to Update: 78

Source: Hazardous Materials Management Division
Telephone: 619-338-2268
Last EDR Contact: 02/28/2022
Next Scheduled EDR Contact: 06/13/2022
Data Release Frequency: Quarterly

LF SAN DIEGO: Solid Waste Facilities

San Diego County Solid Waste Facilities.

Date of Government Version: 10/01/2020
Date Data Arrived at EDR: 11/23/2020
Date Made Active in Reports: 02/08/2021
Number of Days to Update: 77

Source: Department of Health Services
Telephone: 619-338-2209
Last EDR Contact: 02/25/2022
Next Scheduled EDR Contact: 05/02/2022
Data Release Frequency: Varies

SAN DIEGO CO LOP: Local Oversight Program Listing

A listing of all LOP release sites that are or were under the County of San Diego's jurisdiction. Included are closed or transferred cases, open cases, and cases that did not have a case type indicated. The cases without a case type are mostly complaints; however, some of them could be LOP cases.

Date of Government Version: 07/22/2021
Date Data Arrived at EDR: 10/19/2021
Date Made Active in Reports: 01/13/2022
Number of Days to Update: 86

Source: Department of Environmental Health
Telephone: 858-505-6874
Last EDR Contact: 01/13/2022
Next Scheduled EDR Contact: 05/02/2022
Data Release Frequency: Varies

SAN DIEGO CO SAM: Environmental Case Listing

The listing contains all underground tank release cases and projects pertaining to properties contaminated with hazardous substances that are actively under review by the Site Assessment and Mitigation Program.

Date of Government Version: 03/23/2010
Date Data Arrived at EDR: 06/15/2010
Date Made Active in Reports: 07/09/2010
Number of Days to Update: 24

Source: San Diego County Department of Environmental Health
Telephone: 619-338-2371
Last EDR Contact: 02/24/2022
Next Scheduled EDR Contact: 06/13/2022
Data Release Frequency: No Update Planned

SAN FRANCISCO COUNTY:

CUPA SAN FRANCISCO CO: CUPA Facility Listing
Cupa facilities

GOVERNMENT RECORDS SEARCHED / DATA CURRENCY TRACKING

Date of Government Version: 02/03/2022
Date Data Arrived at EDR: 02/04/2022
Date Made Active in Reports: 02/11/2022
Number of Days to Update: 7

Source: San Francisco County Department of Environmental Health
Telephone: 415-252-3896
Last EDR Contact: 01/28/2022
Next Scheduled EDR Contact: 05/16/2022
Data Release Frequency: Varies

LUST SAN FRANCISCO: Local Oversight Facilities

A listing of leaking underground storage tank sites located in San Francisco county.

Date of Government Version: 09/19/2008
Date Data Arrived at EDR: 09/19/2008
Date Made Active in Reports: 09/29/2008
Number of Days to Update: 10

Source: Department Of Public Health San Francisco County
Telephone: 415-252-3920
Last EDR Contact: 01/28/2022
Next Scheduled EDR Contact: 05/16/2022
Data Release Frequency: No Update Planned

UST SAN FRANCISCO: Underground Storage Tank Information

Underground storage tank sites located in San Francisco county.

Date of Government Version: 11/10/2021
Date Data Arrived at EDR: 11/11/2021
Date Made Active in Reports: 02/02/2022
Number of Days to Update: 83

Source: Department of Public Health
Telephone: 415-252-3920
Last EDR Contact: 01/28/2022
Next Scheduled EDR Contact: 05/16/2022
Data Release Frequency: Quarterly

SAN JOAQUIN COUNTY:

UST SAN JOAQUIN: San Joaquin Co. UST

A listing of underground storage tank locations in San Joaquin county.

Date of Government Version: 06/22/2018
Date Data Arrived at EDR: 06/26/2018
Date Made Active in Reports: 07/11/2018
Number of Days to Update: 15

Source: Environmental Health Department
Telephone: N/A
Last EDR Contact: 03/10/2022
Next Scheduled EDR Contact: 06/27/2022
Data Release Frequency: Semi-Annually

SAN LUIS OBISPO COUNTY:

CUPA SAN LUIS OBISPO: CUPA Facility List

Cupa Facility List.

Date of Government Version: 11/15/2021
Date Data Arrived at EDR: 11/16/2021
Date Made Active in Reports: 02/03/2022
Number of Days to Update: 79

Source: San Luis Obispo County Public Health Department
Telephone: 805-781-5596
Last EDR Contact: 02/11/2022
Next Scheduled EDR Contact: 05/23/2022
Data Release Frequency: Varies

SAN MATEO COUNTY:

BI SAN MATEO: Business Inventory

List includes Hazardous Materials Business Plan, hazardous waste generators, and underground storage tanks.

Date of Government Version: 02/20/2020
Date Data Arrived at EDR: 02/20/2020
Date Made Active in Reports: 04/24/2020
Number of Days to Update: 64

Source: San Mateo County Environmental Health Services Division
Telephone: 650-363-1921
Last EDR Contact: 03/11/2022
Next Scheduled EDR Contact: 06/20/2022
Data Release Frequency: Annually

GOVERNMENT RECORDS SEARCHED / DATA CURRENCY TRACKING

LUST SAN MATEO: Fuel Leak List

A listing of leaking underground storage tank sites located in San Mateo county.

Date of Government Version: 03/29/2019
Date Data Arrived at EDR: 03/29/2019
Date Made Active in Reports: 05/29/2019
Number of Days to Update: 61

Source: San Mateo County Environmental Health Services Division
Telephone: 650-363-1921
Last EDR Contact: 03/02/2022
Next Scheduled EDR Contact: 06/20/2022
Data Release Frequency: Semi-Annually

SANTA BARBARA COUNTY:

CUPA SANTA BARBARA: CUPA Facility Listing

CUPA Program Listing from the Environmental Health Services division.

Date of Government Version: 09/08/2011
Date Data Arrived at EDR: 09/09/2011
Date Made Active in Reports: 10/07/2011
Number of Days to Update: 28

Source: Santa Barbara County Public Health Department
Telephone: 805-686-8167
Last EDR Contact: 02/11/2022
Next Scheduled EDR Contact: 05/30/2022
Data Release Frequency: No Update Planned

SANTA CLARA COUNTY:

CUPA SANTA CLARA: Cupa Facility List

Cupa facility list

Date of Government Version: 11/19/2021
Date Data Arrived at EDR: 11/22/2021
Date Made Active in Reports: 02/07/2022
Number of Days to Update: 77

Source: Department of Environmental Health
Telephone: 408-918-1973
Last EDR Contact: 02/11/2022
Next Scheduled EDR Contact: 05/30/2022
Data Release Frequency: Varies

HIST LUST SANTA CLARA: HIST LUST - Fuel Leak Site Activity Report

A listing of open and closed leaking underground storage tanks. This listing is no longer updated by the county. Leaking underground storage tanks are now handled by the Department of Environmental Health.

Date of Government Version: 03/29/2005
Date Data Arrived at EDR: 03/30/2005
Date Made Active in Reports: 04/21/2005
Number of Days to Update: 22

Source: Santa Clara Valley Water District
Telephone: 408-265-2600
Last EDR Contact: 03/23/2009
Next Scheduled EDR Contact: 06/22/2009
Data Release Frequency: No Update Planned

LUST SANTA CLARA: LOP Listing

A listing of leaking underground storage tanks located in Santa Clara county.

Date of Government Version: 03/03/2014
Date Data Arrived at EDR: 03/05/2014
Date Made Active in Reports: 03/18/2014
Number of Days to Update: 13

Source: Department of Environmental Health
Telephone: 408-918-3417
Last EDR Contact: 02/17/2022
Next Scheduled EDR Contact: 06/06/2022
Data Release Frequency: No Update Planned

SAN JOSE HAZMAT: Hazardous Material Facilities

Hazardous material facilities, including underground storage tank sites.

Date of Government Version: 11/03/2020
Date Data Arrived at EDR: 11/05/2020
Date Made Active in Reports: 01/26/2021
Number of Days to Update: 82

Source: City of San Jose Fire Department
Telephone: 408-535-7694
Last EDR Contact: 02/24/2022
Next Scheduled EDR Contact: 05/16/2022
Data Release Frequency: Annually

SANTA CRUZ COUNTY:

GOVERNMENT RECORDS SEARCHED / DATA CURRENCY TRACKING

CUPA SANTA CRUZ: CUPA Facility List CUPA facility listing.

Date of Government Version: 01/21/2017
Date Data Arrived at EDR: 02/22/2017
Date Made Active in Reports: 05/23/2017
Number of Days to Update: 90

Source: Santa Cruz County Environmental Health
Telephone: 831-464-2761
Last EDR Contact: 02/11/2022
Next Scheduled EDR Contact: 05/30/2022
Data Release Frequency: Varies

SHASTA COUNTY:

CUPA SHASTA: CUPA Facility List Cupa Facility List.

Date of Government Version: 06/15/2017
Date Data Arrived at EDR: 06/19/2017
Date Made Active in Reports: 08/09/2017
Number of Days to Update: 51

Source: Shasta County Department of Resource Management
Telephone: 530-225-5789
Last EDR Contact: 02/11/2022
Next Scheduled EDR Contact: 05/30/2022
Data Release Frequency: Varies

SOLANO COUNTY:

LUST SOLANO: Leaking Underground Storage Tanks

A listing of leaking underground storage tank sites located in Solano county.

Date of Government Version: 06/04/2019
Date Data Arrived at EDR: 06/06/2019
Date Made Active in Reports: 08/13/2019
Number of Days to Update: 68

Source: Solano County Department of Environmental Management
Telephone: 707-784-6770
Last EDR Contact: 02/24/2022
Next Scheduled EDR Contact: 06/13/2022
Data Release Frequency: Quarterly

UST SOLANO: Underground Storage Tanks

Underground storage tank sites located in Solano county.

Date of Government Version: 09/15/2021
Date Data Arrived at EDR: 09/16/2021
Date Made Active in Reports: 12/09/2021
Number of Days to Update: 84

Source: Solano County Department of Environmental Management
Telephone: 707-784-6770
Last EDR Contact: 02/24/2022
Next Scheduled EDR Contact: 06/13/2022
Data Release Frequency: Quarterly

SONOMA COUNTY:

CUPA SONOMA: Cupa Facility List Cupa Facility list

Date of Government Version: 07/02/2021
Date Data Arrived at EDR: 07/06/2021
Date Made Active in Reports: 07/14/2021
Number of Days to Update: 8

Source: County of Sonoma Fire & Emergency Services Department
Telephone: 707-565-1174
Last EDR Contact: 12/14/2021
Next Scheduled EDR Contact: 04/04/2022
Data Release Frequency: Varies

LUST SONOMA: Leaking Underground Storage Tank Sites

A listing of leaking underground storage tank sites located in Sonoma county.

Date of Government Version: 06/30/2021
Date Data Arrived at EDR: 06/30/2021
Date Made Active in Reports: 09/24/2021
Number of Days to Update: 86

Source: Department of Health Services
Telephone: 707-565-6565
Last EDR Contact: 12/14/2021
Next Scheduled EDR Contact: 04/04/2022
Data Release Frequency: Quarterly

STANISLAUS COUNTY:

GOVERNMENT RECORDS SEARCHED / DATA CURRENCY TRACKING

CUPA STANISLAUS: CUPA Facility List Cupa facility list

Date of Government Version: 11/09/2021
Date Data Arrived at EDR: 11/11/2021
Date Made Active in Reports: 02/02/2022
Number of Days to Update: 83

Source: Stanislaus County Department of Environmental Protection
Telephone: 209-525-6751
Last EDR Contact: 01/10/2022
Next Scheduled EDR Contact: 04/25/2022
Data Release Frequency: Varies

SUTTER COUNTY:

UST SUTTER: Underground Storage Tanks Underground storage tank sites located in Sutter county.

Date of Government Version: 11/23/2021
Date Data Arrived at EDR: 11/29/2021
Date Made Active in Reports: 02/11/2022
Number of Days to Update: 74

Source: Sutter County Environmental Health Services
Telephone: 530-822-7500
Last EDR Contact: 02/24/2022
Next Scheduled EDR Contact: 06/13/2022
Data Release Frequency: Semi-Annually

TEHAMA COUNTY:

CUPA TEHAMA: CUPA Facility List Cupa facilities

Date of Government Version: 01/13/2021
Date Data Arrived at EDR: 01/14/2021
Date Made Active in Reports: 04/06/2021
Number of Days to Update: 82

Source: Tehama County Department of Environmental Health
Telephone: 530-527-8020
Last EDR Contact: 03/08/2022
Next Scheduled EDR Contact: 05/16/2022
Data Release Frequency: Varies

TRINITY COUNTY:

CUPA TRINITY: CUPA Facility List Cupa facility list

Date of Government Version: 10/18/2021
Date Data Arrived at EDR: 10/20/2021
Date Made Active in Reports: 01/13/2022
Number of Days to Update: 85

Source: Department of Toxic Substances Control
Telephone: 760-352-0381
Last EDR Contact: 01/13/2022
Next Scheduled EDR Contact: 05/02/2022
Data Release Frequency: Varies

TULARE COUNTY:

CUPA TULARE: CUPA Facility List Cupa program facilities

Date of Government Version: 04/26/2021
Date Data Arrived at EDR: 04/28/2021
Date Made Active in Reports: 07/13/2021
Number of Days to Update: 76

Source: Tulare County Environmental Health Services Division
Telephone: 559-624-7400
Last EDR Contact: 01/28/2022
Next Scheduled EDR Contact: 05/16/2022
Data Release Frequency: Varies

TUOLUMNE COUNTY:

GOVERNMENT RECORDS SEARCHED / DATA CURRENCY TRACKING

CUPA TUOLUMNE: CUPA Facility List Cupa facility list

Date of Government Version: 04/23/2018	Source: Divison of Environmental Health
Date Data Arrived at EDR: 04/25/2018	Telephone: 209-533-5633
Date Made Active in Reports: 06/25/2018	Last EDR Contact: 01/13/2022
Number of Days to Update: 61	Next Scheduled EDR Contact: 05/02/2022
	Data Release Frequency: Varies

VENTURA COUNTY:

BWT VENTURA: Business Plan, Hazardous Waste Producers, and Operating Underground Tanks

The BWT list indicates by site address whether the Environmental Health Division has Business Plan (B), Waste Producer (W), and/or Underground Tank (T) information.

Date of Government Version: 09/29/2021	Source: Ventura County Environmental Health Division
Date Data Arrived at EDR: 10/26/2021	Telephone: 805-654-2813
Date Made Active in Reports: 01/13/2022	Last EDR Contact: 01/18/2022
Number of Days to Update: 79	Next Scheduled EDR Contact: 05/02/2022
	Data Release Frequency: Quarterly

LF VENTURA: Inventory of Illegal Abandoned and Inactive Sites

Ventura County Inventory of Closed, Illegal Abandoned, and Inactive Sites.

Date of Government Version: 12/01/2011	Source: Environmental Health Division
Date Data Arrived at EDR: 12/01/2011	Telephone: 805-654-2813
Date Made Active in Reports: 01/19/2012	Last EDR Contact: 12/20/2021
Number of Days to Update: 49	Next Scheduled EDR Contact: 04/11/2022
	Data Release Frequency: No Update Planned

LUST VENTURA: Listing of Underground Tank Cleanup Sites

Ventura County Underground Storage Tank Cleanup Sites (LUST).

Date of Government Version: 05/29/2008	Source: Environmental Health Division
Date Data Arrived at EDR: 06/24/2008	Telephone: 805-654-2813
Date Made Active in Reports: 07/31/2008	Last EDR Contact: 02/07/2022
Number of Days to Update: 37	Next Scheduled EDR Contact: 05/23/2022
	Data Release Frequency: No Update Planned

MED WASTE VENTURA: Medical Waste Program List

To protect public health and safety and the environment from potential exposure to disease causing agents, the Environmental Health Division Medical Waste Program regulates the generation, handling, storage, treatment and disposal of medical waste throughout the County.

Date of Government Version: 09/29/2021	Source: Ventura County Resource Management Agency
Date Data Arrived at EDR: 10/21/2021	Telephone: 805-654-2813
Date Made Active in Reports: 01/13/2022	Last EDR Contact: 01/18/2022
Number of Days to Update: 84	Next Scheduled EDR Contact: 05/02/2022
	Data Release Frequency: Quarterly

UST VENTURA: Underground Tank Closed Sites List

Ventura County Operating Underground Storage Tank Sites (UST)/Underground Tank Closed Sites List.

Date of Government Version: 11/29/2021	Source: Environmental Health Division
Date Data Arrived at EDR: 12/07/2021	Telephone: 805-654-2813
Date Made Active in Reports: 02/24/2022	Last EDR Contact: 03/08/2022
Number of Days to Update: 79	Next Scheduled EDR Contact: 06/20/2022
	Data Release Frequency: Quarterly

YOLO COUNTY:

GOVERNMENT RECORDS SEARCHED / DATA CURRENCY TRACKING

UST YOLO: Underground Storage Tank Comprehensive Facility Report
Underground storage tank sites located in Yolo county.

Date of Government Version: 09/23/2021	Source: Yolo County Department of Health
Date Data Arrived at EDR: 09/28/2021	Telephone: 530-666-8646
Date Made Active in Reports: 12/15/2021	Last EDR Contact: 12/20/2021
Number of Days to Update: 78	Next Scheduled EDR Contact: 04/11/2022
	Data Release Frequency: Annually

YUBA COUNTY:

CUPA YUBA: CUPA Facility List
CUPA facility listing for Yuba County.

Date of Government Version: 10/26/2021	Source: Yuba County Environmental Health Department
Date Data Arrived at EDR: 10/27/2021	Telephone: 530-749-7523
Date Made Active in Reports: 01/20/2022	Last EDR Contact: 01/24/2022
Number of Days to Update: 85	Next Scheduled EDR Contact: 05/09/2022
	Data Release Frequency: Varies

OTHER DATABASE(S)

Depending on the geographic area covered by this report, the data provided in these specialty databases may or may not be complete. For example, the existence of wetlands information data in a specific report does not mean that all wetlands in the area covered by the report are included. Moreover, the absence of any reported wetlands information does not necessarily mean that wetlands do not exist in the area covered by the report.

CT MANIFEST: Hazardous Waste Manifest Data

Facility and manifest data. Manifest is a document that lists and tracks hazardous waste from the generator through transporters to a tsd facility.

Date of Government Version: 11/11/2021	Source: Department of Energy & Environmental Protection
Date Data Arrived at EDR: 11/12/2021	Telephone: 860-424-3375
Date Made Active in Reports: 02/01/2022	Last EDR Contact: 02/11/2022
Number of Days to Update: 81	Next Scheduled EDR Contact: 05/23/2022
	Data Release Frequency: No Update Planned

NJ MANIFEST: Manifest Information

Hazardous waste manifest information.

Date of Government Version: 12/31/2018	Source: Department of Environmental Protection
Date Data Arrived at EDR: 04/10/2019	Telephone: N/A
Date Made Active in Reports: 05/16/2019	Last EDR Contact: 01/07/2022
Number of Days to Update: 36	Next Scheduled EDR Contact: 04/18/2022
	Data Release Frequency: Annually

NY MANIFEST: Facility and Manifest Data

Manifest is a document that lists and tracks hazardous waste from the generator through transporters to a TSD facility.

Date of Government Version: 01/01/2019	Source: Department of Environmental Conservation
Date Data Arrived at EDR: 10/29/2021	Telephone: 518-402-8651
Date Made Active in Reports: 01/19/2022	Last EDR Contact: 01/28/2022
Number of Days to Update: 82	Next Scheduled EDR Contact: 05/09/2022
	Data Release Frequency: Quarterly

GOVERNMENT RECORDS SEARCHED / DATA CURRENCY TRACKING

PA MANIFEST: Manifest Information

Hazardous waste manifest information.

Date of Government Version: 06/30/2018
Date Data Arrived at EDR: 07/19/2019
Date Made Active in Reports: 09/10/2019
Number of Days to Update: 53

Source: Department of Environmental Protection
Telephone: 717-783-8990
Last EDR Contact: 01/10/2022
Next Scheduled EDR Contact: 04/25/2022
Data Release Frequency: Annually

RI MANIFEST: Manifest information

Hazardous waste manifest information

Date of Government Version: 12/31/2020
Date Data Arrived at EDR: 11/30/2021
Date Made Active in Reports: 02/18/2022
Number of Days to Update: 80

Source: Department of Environmental Management
Telephone: 401-222-2797
Last EDR Contact: 02/14/2022
Next Scheduled EDR Contact: 05/30/2022
Data Release Frequency: Annually

WI MANIFEST: Manifest Information

Hazardous waste manifest information.

Date of Government Version: 05/31/2018
Date Data Arrived at EDR: 06/19/2019
Date Made Active in Reports: 09/03/2019
Number of Days to Update: 76

Source: Department of Natural Resources
Telephone: N/A
Last EDR Contact: 03/02/2022
Next Scheduled EDR Contact: 06/20/2022
Data Release Frequency: Annually

Oil/Gas Pipelines

Source: Endeavor Business Media

Petroleum Bundle (Crude Oil, Refined Products, Petrochemicals, Gas Liquids (LPG/NGL), and Specialty Gases (Miscellaneous)) N = Natural Gas Bundle (Natural Gas, Gas Liquids (LPG/NGL), and Specialty Gases (Miscellaneous)). This map includes information copyrighted by Endeavor Business Media. This information is provided on a best effort basis and Endeavor Business Media does not guarantee its accuracy nor warrant its fitness for any particular purpose. Such information has been reprinted with the permission of Endeavor Business Media.

Electric Power Transmission Line Data

Source: Endeavor Business Media

This map includes information copyrighted by Endeavor Business Media. This information is provided on a best effort basis and Endeavor Business Media does not guarantee its accuracy nor warrant its fitness for any particular purpose. Such information has been reprinted with the permission of Endeavor Business Media.

Sensitive Receptors: There are individuals deemed sensitive receptors due to their fragile immune systems and special sensitivity to environmental discharges. These sensitive receptors typically include the elderly, the sick, and children. While the location of all sensitive receptors cannot be determined, EDR indicates those buildings and facilities - schools, daycares, hospitals, medical centers, and nursing homes - where individuals who are sensitive receptors are likely to be located.

AHA Hospitals:

Source: American Hospital Association, Inc.
Telephone: 312-280-5991

The database includes a listing of hospitals based on the American Hospital Association's annual survey of hospitals.

Medical Centers: Provider of Services Listing

Source: Centers for Medicare & Medicaid Services
Telephone: 410-786-3000

A listing of hospitals with Medicare provider number, produced by Centers of Medicare & Medicaid Services, a federal agency within the U.S. Department of Health and Human Services.

Nursing Homes

Source: National Institutes of Health
Telephone: 301-594-6248

Information on Medicare and Medicaid certified nursing homes in the United States.

Public Schools

Source: National Center for Education Statistics
Telephone: 202-502-7300

The National Center for Education Statistics' primary database on elementary and secondary public education in the United States. It is a comprehensive, annual, national statistical database of all public elementary and secondary schools and school districts, which contains data that are comparable across all states.

GOVERNMENT RECORDS SEARCHED / DATA CURRENCY TRACKING

Private Schools

Source: National Center for Education Statistics

Telephone: 202-502-7300

The National Center for Education Statistics' primary database on private school locations in the United States.

Daycare Centers: Licensed Facilities

Source: Department of Social Services

Telephone: 916-657-4041

Flood Zone Data: This data was obtained from the Federal Emergency Management Agency (FEMA). It depicts 100-year and 500-year flood zones as defined by FEMA. It includes the National Flood Hazard Layer (NFHL) which incorporates Flood Insurance Rate Map (FIRM) data and Q3 data from FEMA in areas not covered by NFHL.

Source: FEMA

Telephone: 877-336-2627

Date of Government Version: 2003, 2015

NWI: National Wetlands Inventory. This data, available in select counties across the country, was obtained by EDR in 2002, 2005 and 2010 from the U.S. Fish and Wildlife Service.

State Wetlands Data: Wetland Inventory

Source: Department of Fish and Wildlife

Telephone: 916-445-0411

Current USGS 7.5 Minute Topographic Map

Source: U.S. Geological Survey

STREET AND ADDRESS INFORMATION

© 2015 TomTom North America, Inc. All rights reserved. This material is proprietary and the subject of copyright protection and other intellectual property rights owned by or licensed to Tele Atlas North America, Inc. The use of this material is subject to the terms of a license agreement. You will be held liable for any unauthorized copying or disclosure of this material.

GEOCHECK[®] - PHYSICAL SETTING SOURCE ADDENDUM

TARGET PROPERTY ADDRESS

RADY CHILDRENS HOSPITAL
FROST ST/CHILDRENS WAY
SAN DIEGO, CA 92123

TARGET PROPERTY COORDINATES

Latitude (North):	32.798937 - 32° 47' 56.17"
Longitude (West):	117.151094 - 117° 9' 3.94"
Universal Tranverse Mercator:	Zone 11
UTM X (Meters):	485853.2
UTM Y (Meters):	3628817.0
Elevation:	403 ft. above sea level

USGS TOPOGRAPHIC MAP

Target Property Map:	11993854 LA JOLLA, CA
Version Date:	2018

EDR's GeoCheck Physical Setting Source Addendum is provided to assist the environmental professional in forming an opinion about the impact of potential contaminant migration.

Assessment of the impact of contaminant migration generally has two principle investigative components:

1. Groundwater flow direction, and
2. Groundwater flow velocity.

Groundwater flow direction may be impacted by surface topography, hydrology, hydrogeology, characteristics of the soil, and nearby wells. Groundwater flow velocity is generally impacted by the nature of the geologic strata.

GEOCHECK® - PHYSICAL SETTING SOURCE SUMMARY

GROUNDWATER FLOW DIRECTION INFORMATION

Groundwater flow direction for a particular site is best determined by a qualified environmental professional using site-specific well data. If such data is not reasonably ascertainable, it may be necessary to rely on other sources of information, such as surface topographic information, hydrologic information, hydrogeologic data collected on nearby properties, and regional groundwater flow information (from deep aquifers).

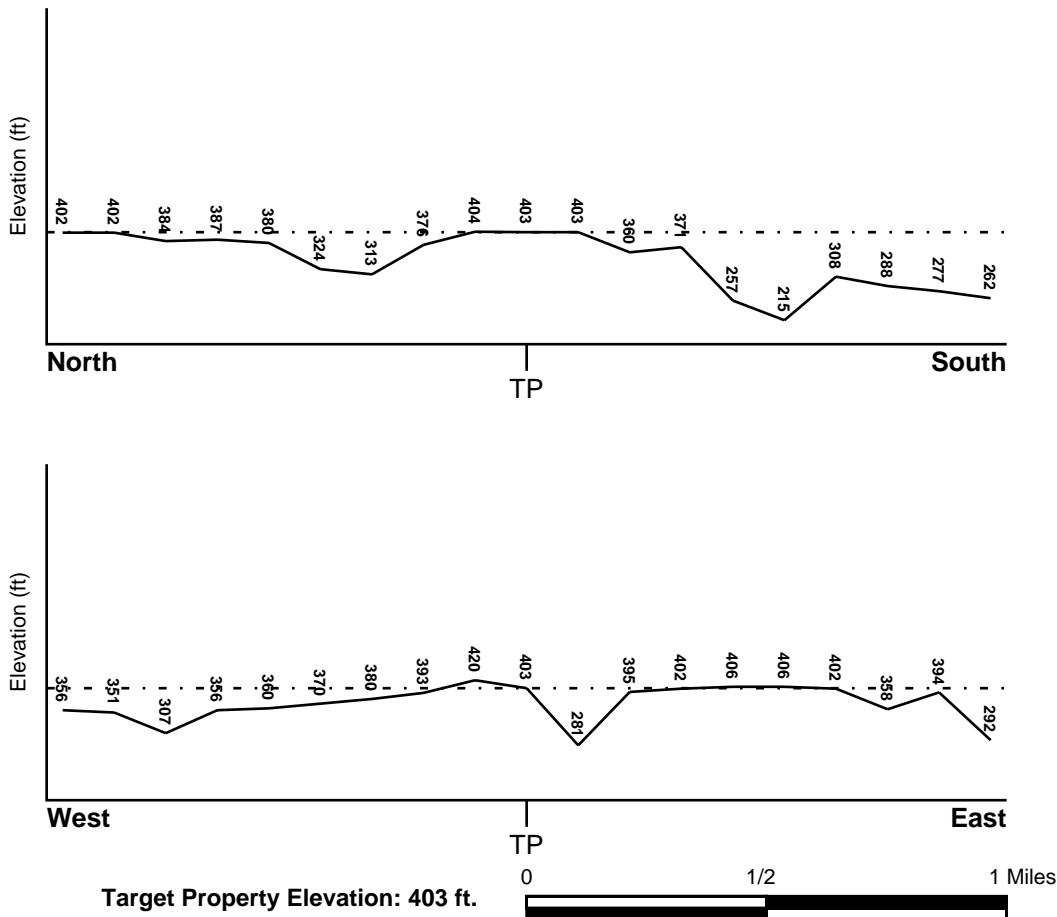
TOPOGRAPHIC INFORMATION

Surface topography may be indicative of the direction of surficial groundwater flow. This information can be used to assist the environmental professional in forming an opinion about the impact of nearby contaminated properties or, should contamination exist on the target property, what downgradient sites might be impacted.

TARGET PROPERTY TOPOGRAPHY

General Topographic Gradient: General South

SURROUNDING TOPOGRAPHY: ELEVATION PROFILES



Source: Topography has been determined from the USGS 7.5' Digital Elevation Model and should be evaluated on a relative (not an absolute) basis. Relative elevation information between sites of close proximity should be field verified.

GEOCHECK® - PHYSICAL SETTING SOURCE SUMMARY

HYDROLOGIC INFORMATION

Surface water can act as a hydrologic barrier to groundwater flow. Such hydrologic information can be used to assist the environmental professional in forming an opinion about the impact of nearby contaminated properties or, should contamination exist on the target property, what downgradient sites might be impacted.

Refer to the Physical Setting Source Map following this summary for hydrologic information (major waterways and bodies of water).

FEMA FLOOD ZONE

<u>Flood Plain Panel at Target Property</u>	<u>FEMA Source Type</u>
06073C1617G	FEMA FIRM Flood data
<u>Additional Panels in search area:</u>	<u>FEMA Source Type</u>
06073C1610G	FEMA FIRM Flood data
06073C1608G	FEMA FIRM Flood data
06073C1616G	FEMA FIRM Flood data

NATIONAL WETLAND INVENTORY

<u>NWI Quad at Target Property</u>	<u>NWI Electronic Data Coverage</u>
LA JOLLA	YES - refer to the Overview Map and Detail Map

HYDROGEOLOGIC INFORMATION

Hydrogeologic information obtained by installation of wells on a specific site can often be an indicator of groundwater flow direction in the immediate area. Such hydrogeologic information can be used to assist the environmental professional in forming an opinion about the impact of nearby contaminated properties or, should contamination exist on the target property, what downgradient sites might be impacted.

Site-Specific Hydrogeological Data*:

Search Radius:	1.25 miles
Status:	Not found

AQUIFLOW®

Search Radius: 1.000 Mile.

EDR has developed the AQUIFLOW Information System to provide data on the general direction of groundwater flow at specific points. EDR has reviewed reports submitted by environmental professionals to regulatory authorities at select sites and has extracted the date of the report, groundwater flow direction as determined hydrogeologically, and the depth to water table.

<u>MAP ID</u>	<u>LOCATION FROM TP</u>	<u>GENERAL DIRECTION GROUNDWATER FLOW</u>
Not Reported		

GEOCHECK® - PHYSICAL SETTING SOURCE SUMMARY

GROUNDWATER FLOW VELOCITY INFORMATION

Groundwater flow velocity information for a particular site is best determined by a qualified environmental professional using site specific geologic and soil strata data. If such data are not reasonably ascertainable, it may be necessary to rely on other sources of information, including geologic age identification, rock stratigraphic unit and soil characteristics data collected on nearby properties and regional soil information. In general, contaminant plumes move more quickly through sandy-gravelly types of soils than silty-clayey types of soils.

GEOLOGIC INFORMATION IN GENERAL AREA OF TARGET PROPERTY

Geologic information can be used by the environmental professional in forming an opinion about the relative speed at which contaminant migration may be occurring.

ROCK STRATIGRAPHIC UNIT

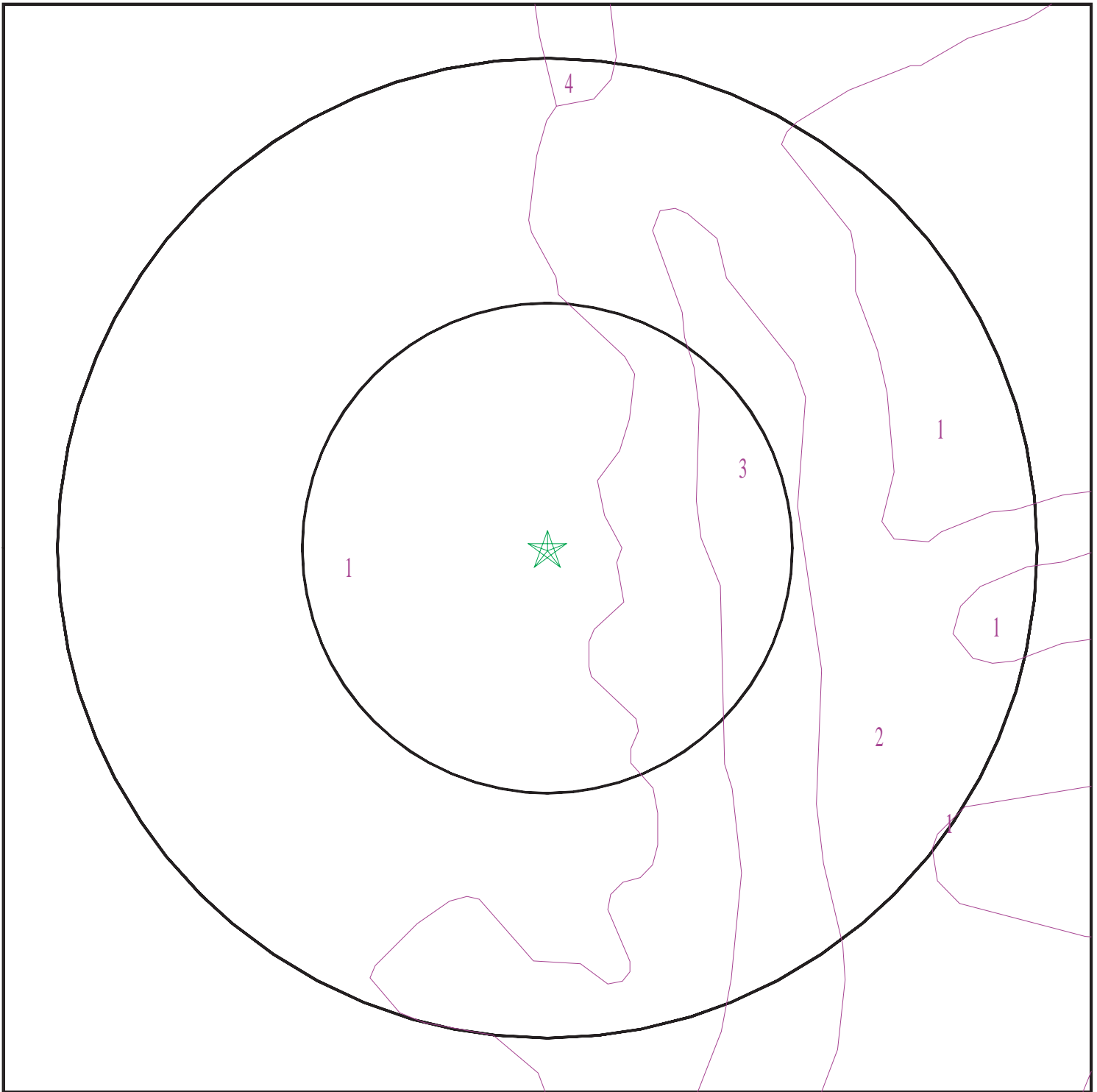
Era:	Cenozoic
System:	Tertiary
Series:	Eocene
Code:	Tec (<i>decoded above as Era, System & Series</i>)

GEOLOGIC AGE IDENTIFICATION

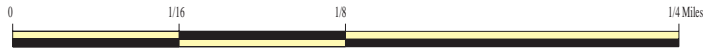
Category: Continental Deposits

Geologic Age and Rock Stratigraphic Unit Source: P.G. Schruben, R.E. Arndt and W.J. Bawiec, Geology of the Conterminous U.S. at 1:2,500,000 Scale - a digital representation of the 1974 P.B. King and H.M. Beikman Map, USGS Digital Data Series DDS - 11 (1994).

SSURGO SOIL MAP - 6901396.2s



- ★ Target Property
- SSURGO Soil
- Water



SITE NAME: Rady Childrens Hospital
ADDRESS: Frost St/Childrens Way
San Diego CA 92123
LAT/LONG: 32.798937 / 117.151094

CLIENT: Jacobs
CONTACT: Brian Weith
INQUIRY #: 6901396.2s
DATE: March 16, 2022 5:30 pm

GEOCHECK® - PHYSICAL SETTING SOURCE SUMMARY

DOMINANT SOIL COMPOSITION IN GENERAL AREA OF TARGET PROPERTY

The U.S. Department of Agriculture's (USDA) Soil Conservation Service (SCS) leads the National Cooperative Soil Survey (NCSS) and is responsible for collecting, storing, maintaining and distributing soil survey information for privately owned lands in the United States. A soil map in a soil survey is a representation of soil patterns in a landscape. The following information is based on Soil Conservation Service SSURGO data.

Soil Map ID: 1

Soil Component Name: CHESTERTON

Soil Surface Texture: fine sandy loam

Hydrologic Group: Class D - Very slow infiltration rates. Soils are clayey, have a high water table, or are shallow to an impervious layer.

Soil Drainage Class: Moderately well drained

Hydric Status: Not hydric

Corrosion Potential - Uncoated Steel: High

Depth to Bedrock Min: > 0 inches

Depth to Watertable Min: > 0 inches

Soil Layer Information							
Layer	Boundary		Soil Texture Class	Classification		Saturated hydraulic conductivity micro m/sec	Soil Reaction (pH)
	Upper	Lower		AASHTO Group	Unified Soil		
1	0 inches	18 inches	fine sandy loam	Silt-Clay Materials (more than 35 pct. passing No. 200), Silty Soils.	Not reported	Max: Min:	Max: Min:
2	18 inches	33 inches	sandy clay	Silt-Clay Materials (more than 35 pct. passing No. 200), Silty Soils.	Not reported	Max: Min:	Max: Min:
3	33 inches	59 inches	indurated	Silt-Clay Materials (more than 35 pct. passing No. 200), Silty Soils.	Not reported	Max: Min:	Max: Min:

GEOCHECK® - PHYSICAL SETTING SOURCE SUMMARY

Soil Map ID: 2

Soil Component Name: TERRACE ESCARPMENTS

Soil Surface Texture: variable

Hydrologic Group: Class D - Very slow infiltration rates. Soils are clayey, have a high water table, or are shallow to an impervious layer.

Soil Drainage Class:
Hydric Status: Not hydric

Corrosion Potential - Uncoated Steel: Not Reported

Depth to Bedrock Min: > 0 inches

Depth to Watertable Min: > 0 inches

Soil Layer Information							
Layer	Boundary		Soil Texture Class	Classification		Saturated hydraulic conductivity micro m/sec	Soil Reaction (pH)
	Upper	Lower		AASHTO Group	Unified Soil		
1	0 inches	59 inches	variable	Not reported	Not reported	Max: Min:	Max: Min:

Soil Map ID: 3

Soil Component Name: RIVERWASH

Soil Surface Texture: gravelly coarse sand

Hydrologic Group: Class D - Very slow infiltration rates. Soils are clayey, have a high water table, or are shallow to an impervious layer.

Soil Drainage Class: Excessively drained

Hydric Status: All hydric

Corrosion Potential - Uncoated Steel: Not Reported

Depth to Bedrock Min: > 0 inches

Depth to Watertable Min: > 168 inches

GEOCHECK® - PHYSICAL SETTING SOURCE SUMMARY

Soil Layer Information							
Layer	Boundary		Soil Texture Class	Classification		Saturated hydraulic conductivity micro m/sec	Soil Reaction (pH)
	Upper	Lower		AASHTO Group	Unified Soil		
1	0 inches	5 inches	gravelly coarse sand	Granular materials (35 pct. or less passing No. 200), Stone Fragments, Gravel and Sand.	COARSE-GRAINED SOILS, Gravels, Clean Gravels, Well-graded gravel.	Max: 141 Min: 42	Max: Min:
2	5 inches	59 inches	stratified extremely gravelly coarse sand to gravelly sand	Granular materials (35 pct. or less passing No. 200), Stone Fragments, Gravel and Sand.	COARSE-GRAINED SOILS, Gravels, Clean Gravels, Well-graded gravel.	Max: 141 Min: 42	Max: Min:

Soil Map ID: 4

Soil Component Name: OLIVENHAIN

Soil Surface Texture: cobbly loam

Hydrologic Group: Class D - Very slow infiltration rates. Soils are clayey, have a high water table, or are shallow to an impervious layer.

Soil Drainage Class: Well drained

Hydric Status: Partially hydric

Corrosion Potential - Uncoated Steel: Moderate

Depth to Bedrock Min: > 0 inches

Depth to Watertable Min: > 0 inches

Soil Layer Information							
Layer	Boundary		Soil Texture Class	Classification		Saturated hydraulic conductivity micro m/sec	Soil Reaction (pH)
	Upper	Lower		AASHTO Group	Unified Soil		
1	0 inches	9 inches	cobbly loam	Silt-Clay Materials (more than 35 pct. passing No. 200), Silty Soils.	FINE-GRAINED SOILS, Silts and Clays (liquid limit less than 50%), Lean Clay	Max: 14 Min: 4	Max: 5.5 Min: 5.1

GEOCHECK® - PHYSICAL SETTING SOURCE SUMMARY

Soil Layer Information							
Layer	Boundary		Soil Texture Class	Classification		Saturated hydraulic conductivity micro m/sec	Soil Reaction (pH)
	Upper	Lower		AASHTO Group	Unified Soil		
2	9 inches	27 inches	very cobbly clay	Silt-Clay Materials (more than 35 pct. passing No. 200), Silty Soils.	FINE-GRAINED SOILS, Silts and Clays (liquid limit less than 50%), Lean Clay Soils.	Max: 14 Min: 4	Max: 5.5 Min: 5.1
3	27 inches	44 inches	cobbly loam	Silt-Clay Materials (more than 35 pct. passing No. 200), Silty Soils.	FINE-GRAINED SOILS, Silts and Clays (liquid limit less than 50%), Lean Clay Soils.	Max: 14 Min: 4	Max: 5.5 Min: 5.1

LOCAL / REGIONAL WATER AGENCY RECORDS

EDR Local/Regional Water Agency records provide water well information to assist the environmental professional in assessing sources that may impact ground water flow direction, and in forming an opinion about the impact of contaminant migration on nearby drinking water wells.

WELL SEARCH DISTANCE INFORMATION

<u>DATABASE</u>	<u>SEARCH DISTANCE (miles)</u>
Federal USGS	1.000
Federal FRDS PWS	Nearest PWS within 1 mile
State Database	1.000

FEDERAL USGS WELL INFORMATION

<u>MAP ID</u>	<u>WELL ID</u>	<u>LOCATION FROM TP</u>
No Wells Found		

FEDERAL FRDS PUBLIC WATER SUPPLY SYSTEM INFORMATION

<u>MAP ID</u>	<u>WELL ID</u>	<u>LOCATION FROM TP</u>
67	CA3710041	1/2 - 1 Mile ENE

Note: PWS System location is not always the same as well location.

GEOCHECK® - PHYSICAL SETTING SOURCE SUMMARY

STATE DATABASE WELL INFORMATION

MAP ID	WELL ID	LOCATION FROM TP
A1	CAEDF0000138911	1/4 - 1/2 Mile WNW
A2	CAEDF0000076308	1/4 - 1/2 Mile WNW
A3	CAEDF0000010780	1/4 - 1/2 Mile WNW
A4	CAEDF0000033927	1/4 - 1/2 Mile WNW
A5	CAEDF0000001312	1/4 - 1/2 Mile WNW
A6	CAEDF0000042422	1/4 - 1/2 Mile WNW
A7	CAEDF0000136836	1/4 - 1/2 Mile WNW
A8	CAEDF0000079494	1/4 - 1/2 Mile WNW
A9	CAEDF0000071298	1/4 - 1/2 Mile WNW
A10	CAEDF0000085357	1/4 - 1/2 Mile WNW
11	CAEDF0000132741	1/4 - 1/2 Mile WNW
12	CAEDF0000050093	1/4 - 1/2 Mile NNW
B13	CAEDF0000071392	1/2 - 1 Mile SW
B14	CAEDF0000084917	1/2 - 1 Mile SW
B15	CAEDF0000099264	1/2 - 1 Mile SW
B16	CAEDF0000100585	1/2 - 1 Mile SW
B17	CAEDF0000136956	1/2 - 1 Mile SW
B18	CAEDF0000036237	1/2 - 1 Mile SW
B19	CAEDF0000076951	1/2 - 1 Mile SW
C20	CAEDF0000080942	1/2 - 1 Mile WNW
C21	CAEDF0000034341	1/2 - 1 Mile WNW
C22	CAEDF0000135351	1/2 - 1 Mile WNW
C23	CAEDF0000114322	1/2 - 1 Mile WNW
C24	CAEDF0000001962	1/2 - 1 Mile WNW
C25	CAEDF0000131875	1/2 - 1 Mile WNW
C26	CAEDF0000105917	1/2 - 1 Mile WNW
C27	CAEDF0000052633	1/2 - 1 Mile WNW
C28	CAEDF0000084578	1/2 - 1 Mile WNW
C29	CAEDF0000129027	1/2 - 1 Mile WNW
C30	CAEDF0000136453	1/2 - 1 Mile WNW
C31	CAEDF0000087304	1/2 - 1 Mile WNW
C32	CAEDF0000086041	1/2 - 1 Mile WNW
C33	CAEDF0000124213	1/2 - 1 Mile WNW
C34	CAEDF0000100661	1/2 - 1 Mile WNW
C35	CAEDF0000037129	1/2 - 1 Mile WNW
C36	CAEDF0000112077	1/2 - 1 Mile WNW
C37	CAEDF0000021462	1/2 - 1 Mile WNW
C38	CAEDF0000087151	1/2 - 1 Mile WNW
D39	CAEDF0000087213	1/2 - 1 Mile WNW
D40	CAEDF0000125052	1/2 - 1 Mile WNW
D41	CAEDF0000104126	1/2 - 1 Mile WNW
D42	CAEDF0000078012	1/2 - 1 Mile WNW
E43	CAEDF0000120890	1/2 - 1 Mile ENE
E44	CAEDF0000032145	1/2 - 1 Mile ENE
E45	CAEDF0000117627	1/2 - 1 Mile ENE
F46	CAEDF0000018886	1/2 - 1 Mile WNW
E47	CAEDF0000126645	1/2 - 1 Mile ENE
F48	CAEDF0000067423	1/2 - 1 Mile WNW
E49	CAEDF0000135144	1/2 - 1 Mile ENE
E50	CAEDF0000122691	1/2 - 1 Mile ENE
E51	CAEDF0000135784	1/2 - 1 Mile ENE
E52	CAEDF0000003185	1/2 - 1 Mile ENE

GEOCHECK® - PHYSICAL SETTING SOURCE SUMMARY

STATE DATABASE WELL INFORMATION

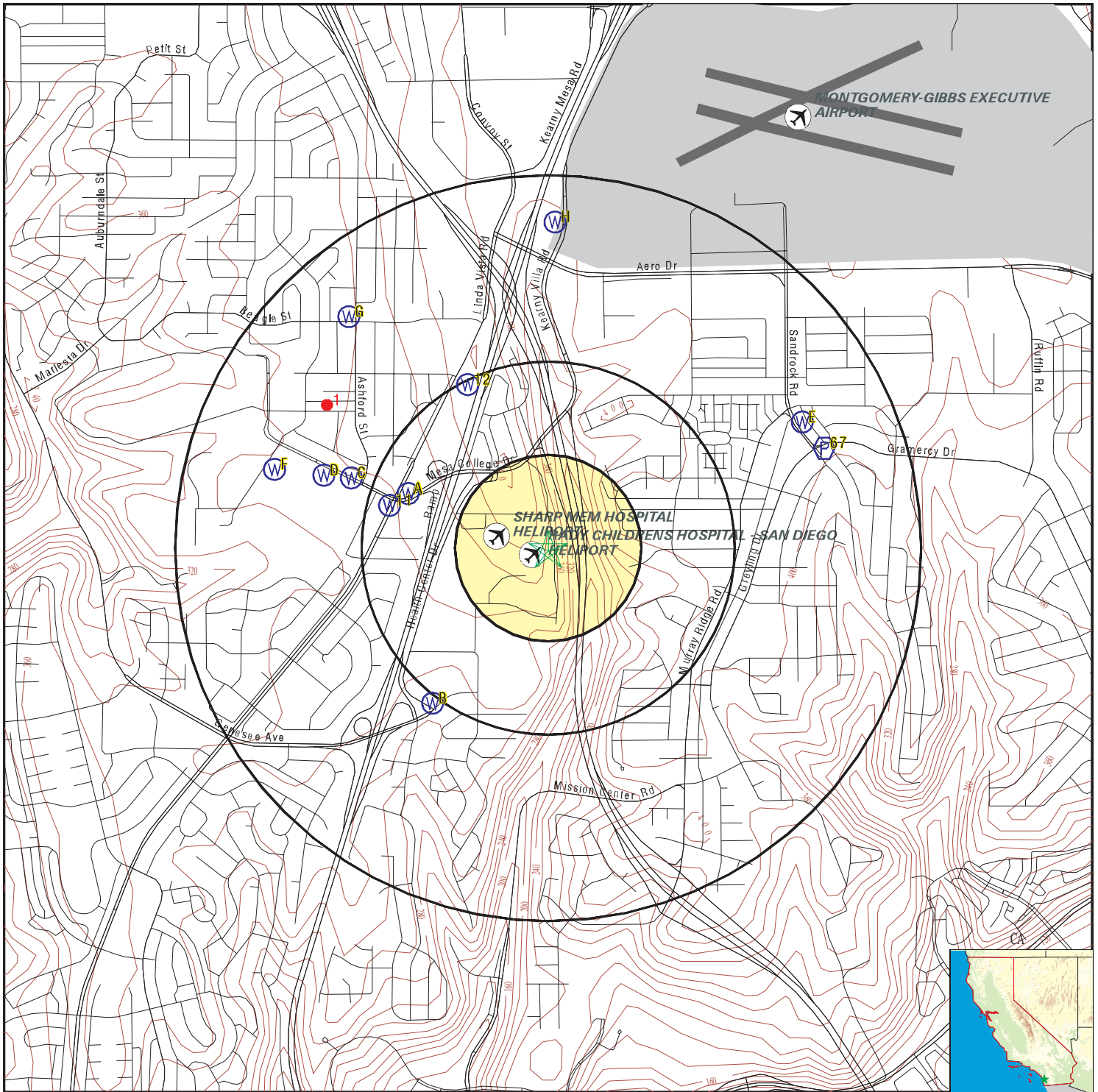
<u>MAP ID</u>	<u>WELL ID</u>	<u>LOCATION FROM TP</u>
F53	CAEDF0000084679	1/2 - 1 Mile WNW
E54	CAEDF0000097212	1/2 - 1 Mile ENE
E55	CAEDF0000140642	1/2 - 1 Mile ENE
F56	CAEDF0000114396	1/2 - 1 Mile WNW
F57	CAEDF0000086641	1/2 - 1 Mile WNW
E58	CAEDF0000051236	1/2 - 1 Mile ENE
E59	CAEDF0000108909	1/2 - 1 Mile ENE
E60	CAEDF0000065137	1/2 - 1 Mile ENE
E61	CAEDF0000023270	1/2 - 1 Mile ENE
F62	CAEDF0000119265	1/2 - 1 Mile WNW
E63	CAEDF0000055582	1/2 - 1 Mile ENE
E64	CAEDF0000037114	1/2 - 1 Mile ENE
E65	CAEDF0000101130	1/2 - 1 Mile ENE
F66	CAEDF0000022907	1/2 - 1 Mile WNW
E68	CAEDF0000058908	1/2 - 1 Mile ENE
G69	CAEDF0000060004	1/2 - 1 Mile NW
G70	CAEDF0000046831	1/2 - 1 Mile NW
G71	CAEDF0000054600	1/2 - 1 Mile NW
G72	CAEDF0000133970	1/2 - 1 Mile NW
G73	CAEDF0000132287	1/2 - 1 Mile NW
G74	CAEDF0000062075	1/2 - 1 Mile NW
G75	CAEDF0000117664	1/2 - 1 Mile NW
G76	CAEDF0000099535	1/2 - 1 Mile NW
G77	CAEDF0000107728	1/2 - 1 Mile NW
G78	CAEDF0000079711	1/2 - 1 Mile NW
G79	CAEDF0000128339	1/2 - 1 Mile NW
H80	CAEDF0000115376	1/2 - 1 Mile North
H81	CAEDF0000041194	1/2 - 1 Mile North
H82	CAEDF0000075393	1/2 - 1 Mile North
H83	CAEDF0000125283	1/2 - 1 Mile North

OTHER STATE DATABASE INFORMATION

STATE OIL/GAS WELL INFORMATION

<u>MAP ID</u>	<u>WELL ID</u>	<u>LOCATION FROM TP</u>
1	CAOG14000006672	1/2 - 1 Mile WNW

PHYSICAL SETTING SOURCE MAP - 6901396.2s



- County Boundary
- Major Roads
- Contour Lines
- Earthquake Fault Lines
- Airports
- Earthquake epicenter, Richter 5 or greater
- Water Wells
- Public Water Supply Wells
- Cluster of Multiple Icons

- Groundwater Flow Direction
- Indeterminate Groundwater Flow at Location
- Groundwater Flow Varies at Location
- Closest Hydrogeological Data
- Oil, gas or related wells



SITE NAME: Rady Childrens Hospital
 ADDRESS: Frost St/Childrens Way
 San Diego CA 92123
 LAT/LONG: 32.798937 / 117.151094

CLIENT: Jacobs
 CONTACT: Brian Weith
 INQUIRY #: 6901396.2s
 DATE: March 16, 2022 5:30 pm

GEOCHECK® - PHYSICAL SETTING SOURCE MAP FINDINGS

Map ID
Direction
Distance
Elevation

Database EDR ID Number

A1
WNW
1/4 - 1/2 Mile
Lower

CA WELLS CAEDF0000138911

Well ID:	T0607302693-MW-6	Well Type:	MONITORING
Source:	EDF	Other Name:	MW-6
GAMA PFAS Testing:	Not Reported		
Groundwater Quality Data:	https://gamagroundwater.waterboards.ca.gov/gama/gamamap/public/GamaDataDisplay.asp?dataset=EDF&samp_date=&global_id=T0607302693&assigned_name=MW-6&store_num=		
GeoTracker Data:	https://geotracker.waterboards.ca.gov/profile_report.asp?cmd=MWEDFResults&global_id=T0607302693&assigned_name=MW-6		

A2
WNW
1/4 - 1/2 Mile
Lower

CA WELLS CAEDF0000076308

Well ID:	T0607302693-MW-3	Well Type:	MONITORING
Source:	EDF	Other Name:	MW-3
GAMA PFAS Testing:	Not Reported		
Groundwater Quality Data:	https://gamagroundwater.waterboards.ca.gov/gama/gamamap/public/GamaDataDisplay.asp?dataset=EDF&samp_date=&global_id=T0607302693&assigned_name=MW-3&store_num=		
GeoTracker Data:	https://geotracker.waterboards.ca.gov/profile_report.asp?cmd=MWEDFResults&global_id=T0607302693&assigned_name=MW-3		

A3
WNW
1/4 - 1/2 Mile
Lower

CA WELLS CAEDF0000010780

Well ID:	T0607302693-MW-5	Well Type:	MONITORING
Source:	EDF	Other Name:	MW-5
GAMA PFAS Testing:	Not Reported		
Groundwater Quality Data:	https://gamagroundwater.waterboards.ca.gov/gama/gamamap/public/GamaDataDisplay.asp?dataset=EDF&samp_date=&global_id=T0607302693&assigned_name=MW-5&store_num=		
GeoTracker Data:	https://geotracker.waterboards.ca.gov/profile_report.asp?cmd=MWEDFResults&global_id=T0607302693&assigned_name=MW-5		

A4
WNW
1/4 - 1/2 Mile
Lower

CA WELLS CAEDF0000033927

Well ID:	T0607302693-MW-10	Well Type:	MONITORING
Source:	EDF	Other Name:	MW-10
GAMA PFAS Testing:	Not Reported		
Groundwater Quality Data:	https://gamagroundwater.waterboards.ca.gov/gama/gamamap/public/GamaDataDisplay.asp?dataset=EDF&samp_date=&global_id=T0607302693&assigned_name=MW-10&store_num=		
GeoTracker Data:	https://geotracker.waterboards.ca.gov/profile_report.asp?cmd=MWEDFResults&global_id=T0607302693&assigned_name=MW-10		

GEOCHECK® - PHYSICAL SETTING SOURCE MAP FINDINGS

Map ID
Direction
Distance
Elevation

Database EDR ID Number

A5
WNW
1/4 - 1/2 Mile
Lower

CA WELLS CAEDF0000001312

Well ID:	T0607302693-MW-2	Well Type:	MONITORING
Source:	EDF	Other Name:	MW-2
GAMA PFAS Testing:	Not Reported		
Groundwater Quality Data:	https://gamagroundwater.waterboards.ca.gov/gama/gamamap/public/GamaDataDisplay.asp?dataset=EDF&samp_date=&global_id=T0607302693&assigned_name=MW-2&store_num=		
GeoTracker Data:	https://geotracker.waterboards.ca.gov/profile_report.asp?cmd=MWEDFResults&global_id=T0607302693&assigned_name=MW-2		

A6
WNW
1/4 - 1/2 Mile
Lower

CA WELLS CAEDF0000042422

Well ID:	T0607302693-MW-7	Well Type:	MONITORING
Source:	EDF	Other Name:	MW-7
GAMA PFAS Testing:	Not Reported		
Groundwater Quality Data:	https://gamagroundwater.waterboards.ca.gov/gama/gamamap/public/GamaDataDisplay.asp?dataset=EDF&samp_date=&global_id=T0607302693&assigned_name=MW-7&store_num=		
GeoTracker Data:	https://geotracker.waterboards.ca.gov/profile_report.asp?cmd=MWEDFResults&global_id=T0607302693&assigned_name=MW-7		

A7
WNW
1/4 - 1/2 Mile
Lower

CA WELLS CAEDF0000136836

Well ID:	T0607302693-MW-11	Well Type:	MONITORING
Source:	EDF	Other Name:	MW-11
GAMA PFAS Testing:	Not Reported		
Groundwater Quality Data:	https://gamagroundwater.waterboards.ca.gov/gama/gamamap/public/GamaDataDisplay.asp?dataset=EDF&samp_date=&global_id=T0607302693&assigned_name=MW-11&store_num=		
GeoTracker Data:	https://geotracker.waterboards.ca.gov/profile_report.asp?cmd=MWEDFResults&global_id=T0607302693&assigned_name=MW-11		

A8
WNW
1/4 - 1/2 Mile
Lower

CA WELLS CAEDF0000079494

Well ID:	T0607302693-MW-1	Well Type:	MONITORING
Source:	EDF	Other Name:	MW-1
GAMA PFAS Testing:	Not Reported		
Groundwater Quality Data:	https://gamagroundwater.waterboards.ca.gov/gama/gamamap/public/GamaDataDisplay.asp?dataset=EDF&samp_date=&global_id=T0607302693&assigned_name=MW-1&store_num=		
GeoTracker Data:	https://geotracker.waterboards.ca.gov/profile_report.asp?cmd=MWEDFResults&global_id=T0607302693&assigned_name=MW-1		

GEOCHECK® - PHYSICAL SETTING SOURCE MAP FINDINGS

Map ID
Direction
Distance
Elevation

Database EDR ID Number

A9
WNW
1/4 - 1/2 Mile
Lower

CA WELLS CAEDF0000071298

Well ID:	T0607302693-MW-4	Well Type:	MONITORING
Source:	EDF	Other Name:	MW-4
GAMA PFAS Testing:	Not Reported		
Groundwater Quality Data:	https://gamagroundwater.waterboards.ca.gov/gama/gamamap/public/GamaDataDisplay.asp?dataset=EDF&samp_date=&global_id=T0607302693&assigned_name=MW-4&store_num=		
GeoTracker Data:	https://geotracker.waterboards.ca.gov/profile_report.asp?cmd=MWEDFResults&global_id=T0607302693&assigned_name=MW-4		

A10
WNW
1/4 - 1/2 Mile
Lower

CA WELLS CAEDF0000085357

Well ID:	T0607302693-MW-9	Well Type:	MONITORING
Source:	EDF	Other Name:	MW-9
GAMA PFAS Testing:	Not Reported		
Groundwater Quality Data:	https://gamagroundwater.waterboards.ca.gov/gama/gamamap/public/GamaDataDisplay.asp?dataset=EDF&samp_date=&global_id=T0607302693&assigned_name=MW-9&store_num=		
GeoTracker Data:	https://geotracker.waterboards.ca.gov/profile_report.asp?cmd=MWEDFResults&global_id=T0607302693&assigned_name=MW-9		

11
WNW
1/4 - 1/2 Mile
Lower

CA WELLS CAEDF0000132741

Well ID:	T0607302693-MW-8	Well Type:	MONITORING
Source:	EDF	Other Name:	MW-8
GAMA PFAS Testing:	Not Reported		
Groundwater Quality Data:	https://gamagroundwater.waterboards.ca.gov/gama/gamamap/public/GamaDataDisplay.asp?dataset=EDF&samp_date=&global_id=T0607302693&assigned_name=MW-8&store_num=		
GeoTracker Data:	https://geotracker.waterboards.ca.gov/profile_report.asp?cmd=MWEDFResults&global_id=T0607302693&assigned_name=MW-8		

12
NNW
1/4 - 1/2 Mile
Higher

CA WELLS CAEDF0000050093

Well ID:	T0607301312-MW-1	Well Type:	MONITORING
Source:	EDF	Other Name:	MW-1
GAMA PFAS Testing:	Not Reported		
Groundwater Quality Data:	https://gamagroundwater.waterboards.ca.gov/gama/gamamap/public/GamaDataDisplay.asp?dataset=EDF&samp_date=&global_id=T0607301312&assigned_name=MW-1&store_num=		
GeoTracker Data:	https://geotracker.waterboards.ca.gov/profile_report.asp?cmd=MWEDFResults&global_id=T0607301312&assigned_name=MW-1		

GEOCHECK® - PHYSICAL SETTING SOURCE MAP FINDINGS

Map ID
Direction
Distance
Elevation

Database EDR ID Number

B13
SW
1/2 - 1 Mile
Lower

CA WELLS CAEDF0000071392

Well ID:	T0607361960-MW-5	Well Type:	MONITORING
Source:	EDF	Other Name:	MW-5
GAMA PFAS Testing:	Not Reported		
Groundwater Quality Data:	https://gamagroundwater.waterboards.ca.gov/gama/gamamap/public/GamaDataDisplay.asp?dataset=EDF&samp_date=&global_id=T0607361960&assigned_name=MW-5&store_num=		
GeoTracker Data:	https://geotracker.waterboards.ca.gov/profile_report.asp?cmd=MWEDFResults&global_id=T0607361960&assigned_name=MW-5		

B14
SW
1/2 - 1 Mile
Lower

CA WELLS CAEDF0000084917

Well ID:	T0607361960-MW-4	Well Type:	MONITORING
Source:	EDF	Other Name:	MW-4
GAMA PFAS Testing:	Not Reported		
Groundwater Quality Data:	https://gamagroundwater.waterboards.ca.gov/gama/gamamap/public/GamaDataDisplay.asp?dataset=EDF&samp_date=&global_id=T0607361960&assigned_name=MW-4&store_num=		
GeoTracker Data:	https://geotracker.waterboards.ca.gov/profile_report.asp?cmd=MWEDFResults&global_id=T0607361960&assigned_name=MW-4		

B15
SW
1/2 - 1 Mile
Lower

CA WELLS CAEDF0000099264

Well ID:	T0607361960-MW-3	Well Type:	MONITORING
Source:	EDF	Other Name:	MW-3
GAMA PFAS Testing:	Not Reported		
Groundwater Quality Data:	https://gamagroundwater.waterboards.ca.gov/gama/gamamap/public/GamaDataDisplay.asp?dataset=EDF&samp_date=&global_id=T0607361960&assigned_name=MW-3&store_num=		
GeoTracker Data:	https://geotracker.waterboards.ca.gov/profile_report.asp?cmd=MWEDFResults&global_id=T0607361960&assigned_name=MW-3		

B16
SW
1/2 - 1 Mile
Lower

CA WELLS CAEDF0000100585

Well ID:	T0607361960-IW-3	Well Type:	MONITORING
Source:	EDF	Other Name:	IW-3
GAMA PFAS Testing:	Not Reported		
Groundwater Quality Data:	https://gamagroundwater.waterboards.ca.gov/gama/gamamap/public/GamaDataDisplay.asp?dataset=EDF&samp_date=&global_id=T0607361960&assigned_name=IW-3&store_num=		
GeoTracker Data:	https://geotracker.waterboards.ca.gov/profile_report.asp?cmd=MWEDFResults&global_id=T0607361960&assigned_name=IW-3		

GEOCHECK® - PHYSICAL SETTING SOURCE MAP FINDINGS

Map ID
Direction
Distance
Elevation

Database EDR ID Number

B17
SW
1/2 - 1 Mile
Lower

CA WELLS CAEDF0000136956

Well ID:	T0607361960-MW-2	Well Type:	MONITORING
Source:	EDF	Other Name:	MW-2
GAMA PFAS Testing:	Not Reported		
Groundwater Quality Data:	https://gamagroundwater.waterboards.ca.gov/gama/gamamap/public/GamaDataDisplay.asp?dataset=EDF&samp_date=&global_id=T0607361960&assigned_name=MW-2&store_num=		
GeoTracker Data:	https://geotracker.waterboards.ca.gov/profile_report.asp?cmd=MWEDFResults&global_id=T0607361960&assigned_name=MW-2		

B18
SW
1/2 - 1 Mile
Lower

CA WELLS CAEDF0000036237

Well ID:	T0607361960-IW-1	Well Type:	MONITORING
Source:	EDF	Other Name:	IW-1
GAMA PFAS Testing:	Not Reported		
Groundwater Quality Data:	https://gamagroundwater.waterboards.ca.gov/gama/gamamap/public/GamaDataDisplay.asp?dataset=EDF&samp_date=&global_id=T0607361960&assigned_name=IW-1&store_num=		
GeoTracker Data:	https://geotracker.waterboards.ca.gov/profile_report.asp?cmd=MWEDFResults&global_id=T0607361960&assigned_name=IW-1		

B19
SW
1/2 - 1 Mile
Lower

CA WELLS CAEDF0000076951

Well ID:	T0607361960-IW-2	Well Type:	MONITORING
Source:	EDF	Other Name:	IW-2
GAMA PFAS Testing:	Not Reported		
Groundwater Quality Data:	https://gamagroundwater.waterboards.ca.gov/gama/gamamap/public/GamaDataDisplay.asp?dataset=EDF&samp_date=&global_id=T0607361960&assigned_name=IW-2&store_num=		
GeoTracker Data:	https://geotracker.waterboards.ca.gov/profile_report.asp?cmd=MWEDFResults&global_id=T0607361960&assigned_name=IW-2		

C20
WNW
1/2 - 1 Mile
Lower

CA WELLS CAEDF0000080942

Well ID:	T0607301784-MW-9	Well Type:	MONITORING
Source:	EDF	Other Name:	MW-9
GAMA PFAS Testing:	Not Reported		
Groundwater Quality Data:	https://gamagroundwater.waterboards.ca.gov/gama/gamamap/public/GamaDataDisplay.asp?dataset=EDF&samp_date=&global_id=T0607301784&assigned_name=MW-9&store_num=		
GeoTracker Data:	https://geotracker.waterboards.ca.gov/profile_report.asp?cmd=MWEDFResults&global_id=T0607301784&assigned_name=MW-9		

GEOCHECK® - PHYSICAL SETTING SOURCE MAP FINDINGS

Map ID
Direction
Distance
Elevation

Database EDR ID Number

C21
WNW
1/2 - 1 Mile
Lower

CA WELLS CAEDF0000034341

Well ID:	T0607301784-MW-4	Well Type:	MONITORING
Source:	EDF	Other Name:	MW-4
GAMA PFAS Testing:	Not Reported		
Groundwater Quality Data:	https://gamagroundwater.waterboards.ca.gov/gama/gamamap/public/GamaDataDisplay.asp?dataset=EDF&samp_date=&global_id=T0607301784&assigned_name=MW-4&store_num=		
GeoTracker Data:	https://geotracker.waterboards.ca.gov/profile_report.asp?cmd=MWEDFResults&global_id=T0607301784&assigned_name=MW-4		

C22
WNW
1/2 - 1 Mile
Lower

CA WELLS CAEDF0000135351

Well ID:	T0607301784-MW-7	Well Type:	MONITORING
Source:	EDF	Other Name:	MW-7
GAMA PFAS Testing:	Not Reported		
Groundwater Quality Data:	https://gamagroundwater.waterboards.ca.gov/gama/gamamap/public/GamaDataDisplay.asp?dataset=EDF&samp_date=&global_id=T0607301784&assigned_name=MW-7&store_num=		
GeoTracker Data:	https://geotracker.waterboards.ca.gov/profile_report.asp?cmd=MWEDFResults&global_id=T0607301784&assigned_name=MW-7		

C23
WNW
1/2 - 1 Mile
Lower

CA WELLS CAEDF0000114322

Well ID:	T0607301784-MW-3	Well Type:	MONITORING
Source:	EDF	Other Name:	MW-3
GAMA PFAS Testing:	Not Reported		
Groundwater Quality Data:	https://gamagroundwater.waterboards.ca.gov/gama/gamamap/public/GamaDataDisplay.asp?dataset=EDF&samp_date=&global_id=T0607301784&assigned_name=MW-3&store_num=		
GeoTracker Data:	https://geotracker.waterboards.ca.gov/profile_report.asp?cmd=MWEDFResults&global_id=T0607301784&assigned_name=MW-3		

C24
WNW
1/2 - 1 Mile
Lower

CA WELLS CAEDF0000001962

Well ID:	T0607301784-MW-1	Well Type:	MONITORING
Source:	EDF	Other Name:	MW-1
GAMA PFAS Testing:	Not Reported		
Groundwater Quality Data:	https://gamagroundwater.waterboards.ca.gov/gama/gamamap/public/GamaDataDisplay.asp?dataset=EDF&samp_date=&global_id=T0607301784&assigned_name=MW-1&store_num=		
GeoTracker Data:	https://geotracker.waterboards.ca.gov/profile_report.asp?cmd=MWEDFResults&global_id=T0607301784&assigned_name=MW-1		

GEOCHECK® - PHYSICAL SETTING SOURCE MAP FINDINGS

Map ID
Direction
Distance
Elevation

Database EDR ID Number

C25
WNW
1/2 - 1 Mile
Lower

CA WELLS CAEDF0000131875

Well ID:	T0607301784-VW-3	Well Type:	MONITORING
Source:	EDF	Other Name:	VW-3
GAMA PFAS Testing:	Not Reported		
Groundwater Quality Data:	https://gamagroundwater.waterboards.ca.gov/gama/gamamap/public/GamaDataDisplay.asp?dataset=EDF&samp_date=&global_id=T0607301784&assigned_name=VW-3&store_num=		
GeoTracker Data:	https://geotracker.waterboards.ca.gov/profile_report.asp?cmd=MWEDFResults&global_id=T0607301784&assigned_name=VW-3		

C26
WNW
1/2 - 1 Mile
Lower

CA WELLS CAEDF0000105917

Well ID:	T0607301784-VW-1	Well Type:	MONITORING
Source:	EDF	Other Name:	VW-1
GAMA PFAS Testing:	Not Reported		
Groundwater Quality Data:	https://gamagroundwater.waterboards.ca.gov/gama/gamamap/public/GamaDataDisplay.asp?dataset=EDF&samp_date=&global_id=T0607301784&assigned_name=VW-1&store_num=		
GeoTracker Data:	https://geotracker.waterboards.ca.gov/profile_report.asp?cmd=MWEDFResults&global_id=T0607301784&assigned_name=VW-1		

C27
WNW
1/2 - 1 Mile
Lower

CA WELLS CAEDF0000052633

Well ID:	T0607301784-VW-2	Well Type:	MONITORING
Source:	EDF	Other Name:	VW-2
GAMA PFAS Testing:	Not Reported		
Groundwater Quality Data:	https://gamagroundwater.waterboards.ca.gov/gama/gamamap/public/GamaDataDisplay.asp?dataset=EDF&samp_date=&global_id=T0607301784&assigned_name=VW-2&store_num=		
GeoTracker Data:	https://geotracker.waterboards.ca.gov/profile_report.asp?cmd=MWEDFResults&global_id=T0607301784&assigned_name=VW-2		

C28
WNW
1/2 - 1 Mile
Lower

CA WELLS CAEDF0000084578

Well ID:	T0607301784-MW-2	Well Type:	MONITORING
Source:	EDF	Other Name:	MW-2
GAMA PFAS Testing:	Not Reported		
Groundwater Quality Data:	https://gamagroundwater.waterboards.ca.gov/gama/gamamap/public/GamaDataDisplay.asp?dataset=EDF&samp_date=&global_id=T0607301784&assigned_name=MW-2&store_num=		
GeoTracker Data:	https://geotracker.waterboards.ca.gov/profile_report.asp?cmd=MWEDFResults&global_id=T0607301784&assigned_name=MW-2		

GEOCHECK® - PHYSICAL SETTING SOURCE MAP FINDINGS

Map ID
Direction
Distance
Elevation

Database EDR ID Number

C29
WNW
1/2 - 1 Mile
Lower

CA WELLS CAEDF0000129027

Well ID:	T0607301784-MW-5	Well Type:	MONITORING
Source:	EDF	Other Name:	MW-5
GAMA PFAS Testing:	Not Reported		
Groundwater Quality Data:	https://gamagroundwater.waterboards.ca.gov/gama/gamamap/public/GamaDataDisplay.asp?dataset=EDF&samp_date=&global_id=T0607301784&assigned_name=MW-5&store_num=		
GeoTracker Data:	https://geotracker.waterboards.ca.gov/profile_report.asp?cmd=MWEDFResults&global_id=T0607301784&assigned_name=MW-5		

C30
WNW
1/2 - 1 Mile
Lower

CA WELLS CAEDF0000136453

Well ID:	T0607301784-MW-8	Well Type:	MONITORING
Source:	EDF	Other Name:	MW-8
GAMA PFAS Testing:	Not Reported		
Groundwater Quality Data:	https://gamagroundwater.waterboards.ca.gov/gama/gamamap/public/GamaDataDisplay.asp?dataset=EDF&samp_date=&global_id=T0607301784&assigned_name=MW-8&store_num=		
GeoTracker Data:	https://geotracker.waterboards.ca.gov/profile_report.asp?cmd=MWEDFResults&global_id=T0607301784&assigned_name=MW-8		

C31
WNW
1/2 - 1 Mile
Lower

CA WELLS CAEDF0000087304

Well ID:	T0607301784-MW-6	Well Type:	MONITORING
Source:	EDF	Other Name:	MW-6
GAMA PFAS Testing:	Not Reported		
Groundwater Quality Data:	https://gamagroundwater.waterboards.ca.gov/gama/gamamap/public/GamaDataDisplay.asp?dataset=EDF&samp_date=&global_id=T0607301784&assigned_name=MW-6&store_num=		
GeoTracker Data:	https://geotracker.waterboards.ca.gov/profile_report.asp?cmd=MWEDFResults&global_id=T0607301784&assigned_name=MW-6		

C32
WNW
1/2 - 1 Mile
Lower

CA WELLS CAEDF0000086041

Well ID:	T0607301784-MW-11	Well Type:	MONITORING
Source:	EDF	Other Name:	MW-11
GAMA PFAS Testing:	Not Reported		
Groundwater Quality Data:	https://gamagroundwater.waterboards.ca.gov/gama/gamamap/public/GamaDataDisplay.asp?dataset=EDF&samp_date=&global_id=T0607301784&assigned_name=MW-11&store_num=		
GeoTracker Data:	https://geotracker.waterboards.ca.gov/profile_report.asp?cmd=MWEDFResults&global_id=T0607301784&assigned_name=MW-11		

GEOCHECK® - PHYSICAL SETTING SOURCE MAP FINDINGS

Map ID
Direction
Distance
Elevation

Database EDR ID Number

C33
WNW
1/2 - 1 Mile
Lower

CA WELLS CAEDF0000124213

Well ID:	T0607301784-MW-16	Well Type:	MONITORING
Source:	EDF	Other Name:	MW-16
GAMA PFAS Testing:	Not Reported		
Groundwater Quality Data:	https://gamagroundwater.waterboards.ca.gov/gama/gamamap/public/GamaDataDisplay.asp?dataset=EDF&samp_date=&global_id=T0607301784&assigned_name=MW-16&store_num=		
GeoTracker Data:	https://geotracker.waterboards.ca.gov/profile_report.asp?cmd=MWEDFResults&global_id=T0607301784&assigned_name=MW-16		

C34
WNW
1/2 - 1 Mile
Lower

CA WELLS CAEDF0000100661

Well ID:	T0607301784-MW-12	Well Type:	MONITORING
Source:	EDF	Other Name:	MW-12
GAMA PFAS Testing:	Not Reported		
Groundwater Quality Data:	https://gamagroundwater.waterboards.ca.gov/gama/gamamap/public/GamaDataDisplay.asp?dataset=EDF&samp_date=&global_id=T0607301784&assigned_name=MW-12&store_num=		
GeoTracker Data:	https://geotracker.waterboards.ca.gov/profile_report.asp?cmd=MWEDFResults&global_id=T0607301784&assigned_name=MW-12		

C35
WNW
1/2 - 1 Mile
Lower

CA WELLS CAEDF0000037129

Well ID:	T0607301784-MW-10	Well Type:	MONITORING
Source:	EDF	Other Name:	MW-10
GAMA PFAS Testing:	Not Reported		
Groundwater Quality Data:	https://gamagroundwater.waterboards.ca.gov/gama/gamamap/public/GamaDataDisplay.asp?dataset=EDF&samp_date=&global_id=T0607301784&assigned_name=MW-10&store_num=		
GeoTracker Data:	https://geotracker.waterboards.ca.gov/profile_report.asp?cmd=MWEDFResults&global_id=T0607301784&assigned_name=MW-10		

C36
WNW
1/2 - 1 Mile
Lower

CA WELLS CAEDF0000112077

Well ID:	T0607301784-MW-13	Well Type:	MONITORING
Source:	EDF	Other Name:	MW-13
GAMA PFAS Testing:	Not Reported		
Groundwater Quality Data:	https://gamagroundwater.waterboards.ca.gov/gama/gamamap/public/GamaDataDisplay.asp?dataset=EDF&samp_date=&global_id=T0607301784&assigned_name=MW-13&store_num=		
GeoTracker Data:	https://geotracker.waterboards.ca.gov/profile_report.asp?cmd=MWEDFResults&global_id=T0607301784&assigned_name=MW-13		

GEOCHECK® - PHYSICAL SETTING SOURCE MAP FINDINGS

Map ID
Direction
Distance
Elevation

Database EDR ID Number

C37
WNW
1/2 - 1 Mile
Lower

CA WELLS CAEDF0000021462

Well ID:	T0607301784-MW-17	Well Type:	MONITORING
Source:	EDF	Other Name:	MW-17
GAMA PFAS Testing:	Not Reported		
Groundwater Quality Data:	https://gamagroundwater.waterboards.ca.gov/gama/gamamap/public/GamaDataDisplay.asp?dataset=EDF&samp_date=&global_id=T0607301784&assigned_name=MW-17&store_num=		
GeoTracker Data:	https://geotracker.waterboards.ca.gov/profile_report.asp?cmd=MWEDFResults&global_id=T0607301784&assigned_name=MW-17		

C38
WNW
1/2 - 1 Mile
Lower

CA WELLS CAEDF0000087151

Well ID:	T0607301784-MW-18	Well Type:	MONITORING
Source:	EDF	Other Name:	MW-18
GAMA PFAS Testing:	Not Reported		
Groundwater Quality Data:	https://gamagroundwater.waterboards.ca.gov/gama/gamamap/public/GamaDataDisplay.asp?dataset=EDF&samp_date=&global_id=T0607301784&assigned_name=MW-18&store_num=		
GeoTracker Data:	https://geotracker.waterboards.ca.gov/profile_report.asp?cmd=MWEDFResults&global_id=T0607301784&assigned_name=MW-18		

D39
WNW
1/2 - 1 Mile
Lower

CA WELLS CAEDF0000087213

Well ID:	T0607301784-MW-19	Well Type:	MONITORING
Source:	EDF	Other Name:	MW-19
GAMA PFAS Testing:	Not Reported		
Groundwater Quality Data:	https://gamagroundwater.waterboards.ca.gov/gama/gamamap/public/GamaDataDisplay.asp?dataset=EDF&samp_date=&global_id=T0607301784&assigned_name=MW-19&store_num=		
GeoTracker Data:	https://geotracker.waterboards.ca.gov/profile_report.asp?cmd=MWEDFResults&global_id=T0607301784&assigned_name=MW-19		

D40
WNW
1/2 - 1 Mile
Lower

CA WELLS CAEDF0000125052

Well ID:	T0607301784-MW-20	Well Type:	MONITORING
Source:	EDF	Other Name:	MW-20
GAMA PFAS Testing:	Not Reported		
Groundwater Quality Data:	https://gamagroundwater.waterboards.ca.gov/gama/gamamap/public/GamaDataDisplay.asp?dataset=EDF&samp_date=&global_id=T0607301784&assigned_name=MW-20&store_num=		
GeoTracker Data:	https://geotracker.waterboards.ca.gov/profile_report.asp?cmd=MWEDFResults&global_id=T0607301784&assigned_name=MW-20		

GEOCHECK® - PHYSICAL SETTING SOURCE MAP FINDINGS

Map ID
Direction
Distance
Elevation

Database EDR ID Number

D41
WNW
1/2 - 1 Mile
Lower

CA WELLS CAEDF0000104126

Well ID:	T0607301784-MW-22	Well Type:	MONITORING
Source:	EDF	Other Name:	MW-22
GAMA PFAS Testing:	Not Reported		
Groundwater Quality Data:	https://gamagroundwater.waterboards.ca.gov/gama/gamamap/public/GamaDataDisplay.asp?dataset=EDF&samp_date=&global_id=T0607301784&assigned_name=MW-22&store_num=		
GeoTracker Data:	https://geotracker.waterboards.ca.gov/profile_report.asp?cmd=MWEDFResults&global_id=T0607301784&assigned_name=MW-22		

D42
WNW
1/2 - 1 Mile
Lower

CA WELLS CAEDF0000078012

Well ID:	T0607301784-MW-21	Well Type:	MONITORING
Source:	EDF	Other Name:	MW-21
GAMA PFAS Testing:	Not Reported		
Groundwater Quality Data:	https://gamagroundwater.waterboards.ca.gov/gama/gamamap/public/GamaDataDisplay.asp?dataset=EDF&samp_date=&global_id=T0607301784&assigned_name=MW-21&store_num=		
GeoTracker Data:	https://geotracker.waterboards.ca.gov/profile_report.asp?cmd=MWEDFResults&global_id=T0607301784&assigned_name=MW-21		

E43
ENE
1/2 - 1 Mile
Higher

CA WELLS CAEDF0000120890

Well ID:	T0607303077-MW9	Well Type:	MONITORING
Source:	EDF	Other Name:	MW9
GAMA PFAS Testing:	Not Reported		
Groundwater Quality Data:	https://gamagroundwater.waterboards.ca.gov/gama/gamamap/public/GamaDataDisplay.asp?dataset=EDF&samp_date=&global_id=T0607303077&assigned_name=MW9&store_num=		
GeoTracker Data:	https://geotracker.waterboards.ca.gov/profile_report.asp?cmd=MWEDFResults&global_id=T0607303077&assigned_name=MW9		

E44
ENE
1/2 - 1 Mile
Higher

CA WELLS CAEDF0000032145

Well ID:	T0607303077-MW7	Well Type:	MONITORING
Source:	EDF	Other Name:	MW7
GAMA PFAS Testing:	Not Reported		
Groundwater Quality Data:	https://gamagroundwater.waterboards.ca.gov/gama/gamamap/public/GamaDataDisplay.asp?dataset=EDF&samp_date=&global_id=T0607303077&assigned_name=MW7&store_num=		
GeoTracker Data:	https://geotracker.waterboards.ca.gov/profile_report.asp?cmd=MWEDFResults&global_id=T0607303077&assigned_name=MW7		

GEOCHECK® - PHYSICAL SETTING SOURCE MAP FINDINGS

Map ID
Direction
Distance
Elevation

Database EDR ID Number

E45
ENE
1/2 - 1 Mile
Higher

CA WELLS CAEDF0000117627

Well ID:	T0607303077-MW8	Well Type:	MONITORING
Source:	EDF	Other Name:	MW8
GAMA PFAS Testing:	Not Reported		
Groundwater Quality Data:	https://gamagroundwater.waterboards.ca.gov/gama/gamamap/public/GamaDataDisplay.asp?dataset=EDF&samp_date=&global_id=T0607303077&assigned_name=MW8&store_num=		
GeoTracker Data:	https://geotracker.waterboards.ca.gov/profile_report.asp?cmd=MWEDFResults&global_id=T0607303077&assigned_name=MW8		

F46
WNW
1/2 - 1 Mile
Lower

CA WELLS CAEDF0000018886

Well ID:	T0607301950-OMS17GMW04	Well Type:	MONITORING
Source:	EDF	Other Name:	OMS17GMW04
GAMA PFAS Testing:	Not Reported		
Groundwater Quality Data:	https://gamagroundwater.waterboards.ca.gov/gama/gamamap/public/GamaDataDisplay.asp?dataset=EDF&samp_date=&global_id=T0607301950&assigned_name=OMS17GMW04&store_num=		
GeoTracker Data:	https://geotracker.waterboards.ca.gov/profile_report.asp?cmd=MWEDFResults&global_id=T0607301950&assigned_name=OMS17GMW04		

E47
ENE
1/2 - 1 Mile
Higher

CA WELLS CAEDF0000126645

Well ID:	T0607302008-MW-11	Well Type:	MONITORING
Source:	EDF	Other Name:	MW-11
GAMA PFAS Testing:	Not Reported		
Groundwater Quality Data:	https://gamagroundwater.waterboards.ca.gov/gama/gamamap/public/GamaDataDisplay.asp?dataset=EDF&samp_date=&global_id=T0607302008&assigned_name=MW-11&store_num=		
GeoTracker Data:	https://geotracker.waterboards.ca.gov/profile_report.asp?cmd=MWEDFResults&global_id=T0607302008&assigned_name=MW-11		

F48
WNW
1/2 - 1 Mile
Lower

CA WELLS CAEDF0000067423

Well ID:	T0607301950-OMS17GMW01	Well Type:	MONITORING
Source:	EDF	Other Name:	OMS17GMW01
GAMA PFAS Testing:	Not Reported		
Groundwater Quality Data:	https://gamagroundwater.waterboards.ca.gov/gama/gamamap/public/GamaDataDisplay.asp?dataset=EDF&samp_date=&global_id=T0607301950&assigned_name=OMS17GMW01&store_num=		
GeoTracker Data:	https://geotracker.waterboards.ca.gov/profile_report.asp?cmd=MWEDFResults&global_id=T0607301950&assigned_name=OMS17GMW01		

GEOCHECK® - PHYSICAL SETTING SOURCE MAP FINDINGS

Map ID
Direction
Distance
Elevation

Database EDR ID Number

E49
ENE
1/2 - 1 Mile
Higher

CA WELLS CAEDF0000135144

Well ID:	T0607302008-MW-4	Well Type:	MONITORING
Source:	EDF	Other Name:	MW-4
GAMA PFAS Testing:	Not Reported		
Groundwater Quality Data:	https://gamagroundwater.waterboards.ca.gov/gama/gamamap/public/GamaDataDisplay.asp?dataset=EDF&samp_date=&global_id=T0607302008&assigned_name=MW-4&store_num=		
GeoTracker Data:	https://geotracker.waterboards.ca.gov/profile_report.asp?cmd=MWEDFResults&global_id=T0607302008&assigned_name=MW-4		

E50
ENE
1/2 - 1 Mile
Higher

CA WELLS CAEDF0000122691

Well ID:	T0607302008-MW-14	Well Type:	MONITORING
Source:	EDF	Other Name:	MW-14
GAMA PFAS Testing:	Not Reported		
Groundwater Quality Data:	https://gamagroundwater.waterboards.ca.gov/gama/gamamap/public/GamaDataDisplay.asp?dataset=EDF&samp_date=&global_id=T0607302008&assigned_name=MW-14&store_num=		
GeoTracker Data:	https://geotracker.waterboards.ca.gov/profile_report.asp?cmd=MWEDFResults&global_id=T0607302008&assigned_name=MW-14		

E51
ENE
1/2 - 1 Mile
Higher

CA WELLS CAEDF0000135784

Well ID:	T0607302008-MW-3	Well Type:	MONITORING
Source:	EDF	Other Name:	MW-3
GAMA PFAS Testing:	Not Reported		
Groundwater Quality Data:	https://gamagroundwater.waterboards.ca.gov/gama/gamamap/public/GamaDataDisplay.asp?dataset=EDF&samp_date=&global_id=T0607302008&assigned_name=MW-3&store_num=		
GeoTracker Data:	https://geotracker.waterboards.ca.gov/profile_report.asp?cmd=MWEDFResults&global_id=T0607302008&assigned_name=MW-3		

E52
ENE
1/2 - 1 Mile
Higher

CA WELLS CAEDF0000003185

Well ID:	T0607302008-MW-6	Well Type:	MONITORING
Source:	EDF	Other Name:	MW-6
GAMA PFAS Testing:	Not Reported		
Groundwater Quality Data:	https://gamagroundwater.waterboards.ca.gov/gama/gamamap/public/GamaDataDisplay.asp?dataset=EDF&samp_date=&global_id=T0607302008&assigned_name=MW-6&store_num=		
GeoTracker Data:	https://geotracker.waterboards.ca.gov/profile_report.asp?cmd=MWEDFResults&global_id=T0607302008&assigned_name=MW-6		

GEOCHECK® - PHYSICAL SETTING SOURCE MAP FINDINGS

Map ID
Direction
Distance
Elevation

Database EDR ID Number

F53
WNW
1/2 - 1 Mile
Lower

CA WELLS CAEDF0000084679

Well ID:	T0607301950-OMS17GMW05	Well Type:	MONITORING
Source:	EDF	Other Name:	OMS17GMW05
GAMA PFAS Testing:	Not Reported		
Groundwater Quality Data:	https://gamagroundwater.waterboards.ca.gov/gama/gamamap/public/GamaDataDisplay.asp?dataset=EDF&samp_date=&global_id=T0607301950&assigned_name=OMS17GMW05&store_num=		
GeoTracker Data:	https://geotracker.waterboards.ca.gov/profile_report.asp?cmd=MWEDFResults&global_id=T0607301950&assigned_name=OMS17GMW05		

E54
ENE
1/2 - 1 Mile
Higher

CA WELLS CAEDF0000097212

Well ID:	T0607302008-MW-1	Well Type:	MONITORING
Source:	EDF	Other Name:	MW-1
GAMA PFAS Testing:	Not Reported		
Groundwater Quality Data:	https://gamagroundwater.waterboards.ca.gov/gama/gamamap/public/GamaDataDisplay.asp?dataset=EDF&samp_date=&global_id=T0607302008&assigned_name=MW-1&store_num=		
GeoTracker Data:	https://geotracker.waterboards.ca.gov/profile_report.asp?cmd=MWEDFResults&global_id=T0607302008&assigned_name=MW-1		

E55
ENE
1/2 - 1 Mile
Higher

CA WELLS CAEDF0000140642

Well ID:	T0607302008-MW-5	Well Type:	MONITORING
Source:	EDF	Other Name:	MW-5
GAMA PFAS Testing:	Not Reported		
Groundwater Quality Data:	https://gamagroundwater.waterboards.ca.gov/gama/gamamap/public/GamaDataDisplay.asp?dataset=EDF&samp_date=&global_id=T0607302008&assigned_name=MW-5&store_num=		
GeoTracker Data:	https://geotracker.waterboards.ca.gov/profile_report.asp?cmd=MWEDFResults&global_id=T0607302008&assigned_name=MW-5		

F56
WNW
1/2 - 1 Mile
Lower

CA WELLS CAEDF0000114396

Well ID:	T0607301950-OMS17GMW03	Well Type:	MONITORING
Source:	EDF	Other Name:	OMS17GMW03
GAMA PFAS Testing:	Not Reported		
Groundwater Quality Data:	https://gamagroundwater.waterboards.ca.gov/gama/gamamap/public/GamaDataDisplay.asp?dataset=EDF&samp_date=&global_id=T0607301950&assigned_name=OMS17GMW03&store_num=		
GeoTracker Data:	https://geotracker.waterboards.ca.gov/profile_report.asp?cmd=MWEDFResults&global_id=T0607301950&assigned_name=OMS17GMW03		

GEOCHECK® - PHYSICAL SETTING SOURCE MAP FINDINGS

Map ID
Direction
Distance
Elevation

Database EDR ID Number

F57
WNW
1/2 - 1 Mile
Lower

CA WELLS CAEDF0000086641

Well ID:	T0607301950-OMS17GMW07	Well Type:	MONITORING
Source:	EDF	Other Name:	OMS17GMW07
GAMA PFAS Testing:	Not Reported		
Groundwater Quality Data:	https://gamagroundwater.waterboards.ca.gov/gama/gamamap/public/GamaDataDisplay.asp?dataset=EDF&samp_date=&global_id=T0607301950&assigned_name=OMS17GMW07&store_num=		
GeoTracker Data:	https://geotracker.waterboards.ca.gov/profile_report.asp?cmd=MWEDFResults&global_id=T0607301950&assigned_name=OMS17GMW07		

E58
ENE
1/2 - 1 Mile
Higher

CA WELLS CAEDF0000051236

Well ID:	T0607302008-MW-8	Well Type:	MONITORING
Source:	EDF	Other Name:	MW-8
GAMA PFAS Testing:	Not Reported		
Groundwater Quality Data:	https://gamagroundwater.waterboards.ca.gov/gama/gamamap/public/GamaDataDisplay.asp?dataset=EDF&samp_date=&global_id=T0607302008&assigned_name=MW-8&store_num=		
GeoTracker Data:	https://geotracker.waterboards.ca.gov/profile_report.asp?cmd=MWEDFResults&global_id=T0607302008&assigned_name=MW-8		

E59
ENE
1/2 - 1 Mile
Higher

CA WELLS CAEDF0000108909

Well ID:	T0607302008-MW-2	Well Type:	MONITORING
Source:	EDF	Other Name:	MW-2
GAMA PFAS Testing:	Not Reported		
Groundwater Quality Data:	https://gamagroundwater.waterboards.ca.gov/gama/gamamap/public/GamaDataDisplay.asp?dataset=EDF&samp_date=&global_id=T0607302008&assigned_name=MW-2&store_num=		
GeoTracker Data:	https://geotracker.waterboards.ca.gov/profile_report.asp?cmd=MWEDFResults&global_id=T0607302008&assigned_name=MW-2		

E60
ENE
1/2 - 1 Mile
Higher

CA WELLS CAEDF0000065137

Well ID:	T0607302008-MW-7	Well Type:	MONITORING
Source:	EDF	Other Name:	MW-7
GAMA PFAS Testing:	Not Reported		
Groundwater Quality Data:	https://gamagroundwater.waterboards.ca.gov/gama/gamamap/public/GamaDataDisplay.asp?dataset=EDF&samp_date=&global_id=T0607302008&assigned_name=MW-7&store_num=		
GeoTracker Data:	https://geotracker.waterboards.ca.gov/profile_report.asp?cmd=MWEDFResults&global_id=T0607302008&assigned_name=MW-7		

GEOCHECK® - PHYSICAL SETTING SOURCE MAP FINDINGS

Map ID
Direction
Distance
Elevation

Database EDR ID Number

E61
ENE
1/2 - 1 Mile
Higher

CA WELLS CAEDF0000023270

Well ID: T0607302008-MW-12 Well Type: MONITORING
 Source: EDF Other Name: MW-12
 GAMA PFAS Testing: Not Reported
 Groundwater Quality Data: https://gamagroundwater.waterboards.ca.gov/gama/gamamap/public/GamaDataDisplay.asp?dataset=EDF&samp_date=&global_id=T0607302008&assigned_name=MW-12&store_num=
 GeoTracker Data: https://geotracker.waterboards.ca.gov/profile_report.asp?cmd=MWEDFResults&global_id=T0607302008&assigned_name=MW-12

F62
WNW
1/2 - 1 Mile
Lower

CA WELLS CAEDF0000119265

Well ID: T0607301950-OMS17GMW06 Well Type: MONITORING
 Source: EDF Other Name: OMS17GMW06
 GAMA PFAS Testing: Not Reported
 Groundwater Quality Data: https://gamagroundwater.waterboards.ca.gov/gama/gamamap/public/GamaDataDisplay.asp?dataset=EDF&samp_date=&global_id=T0607301950&assigned_name=OMS17GMW06&store_num=
 GeoTracker Data: https://geotracker.waterboards.ca.gov/profile_report.asp?cmd=MWEDFResults&global_id=T0607301950&assigned_name=OMS17GMW06

E63
ENE
1/2 - 1 Mile
Higher

CA WELLS CAEDF0000055582

Well ID: T0607302008-MW-10 Well Type: MONITORING
 Source: EDF Other Name: MW-10
 GAMA PFAS Testing: Not Reported
 Groundwater Quality Data: https://gamagroundwater.waterboards.ca.gov/gama/gamamap/public/GamaDataDisplay.asp?dataset=EDF&samp_date=&global_id=T0607302008&assigned_name=MW-10&store_num=
 GeoTracker Data: https://geotracker.waterboards.ca.gov/profile_report.asp?cmd=MWEDFResults&global_id=T0607302008&assigned_name=MW-10

E64
ENE
1/2 - 1 Mile
Higher

CA WELLS CAEDF0000037114

Well ID: T0607302008-MW-9 Well Type: MONITORING
 Source: EDF Other Name: MW-9
 GAMA PFAS Testing: Not Reported
 Groundwater Quality Data: https://gamagroundwater.waterboards.ca.gov/gama/gamamap/public/GamaDataDisplay.asp?dataset=EDF&samp_date=&global_id=T0607302008&assigned_name=MW-9&store_num=
 GeoTracker Data: https://geotracker.waterboards.ca.gov/profile_report.asp?cmd=MWEDFResults&global_id=T0607302008&assigned_name=MW-9

GEOCHECK® - PHYSICAL SETTING SOURCE MAP FINDINGS

Map ID
Direction
Distance
Elevation

Database EDR ID Number

E65
ENE
1/2 - 1 Mile
Higher

CA WELLS CAEDF0000101130

Well ID:	T0607302008-MW-15	Well Type:	MONITORING
Source:	EDF	Other Name:	MW-15
GAMA PFAS Testing:	Not Reported		
Groundwater Quality Data:	https://gamagroundwater.waterboards.ca.gov/gama/gamamap/public/GamaDataDisplay.asp?dataset=EDF&samp_date=&global_id=T0607302008&assigned_name=MW-15&store_num=		
GeoTracker Data:	https://geotracker.waterboards.ca.gov/profile_report.asp?cmd=MWEDFResults&global_id=T0607302008&assigned_name=MW-15		

F66
WNW
1/2 - 1 Mile
Lower

CA WELLS CAEDF0000022907

Well ID:	T0607301950-OMS17GMW08	Well Type:	MONITORING
Source:	EDF	Other Name:	OMS17GMW08
GAMA PFAS Testing:	Not Reported		
Groundwater Quality Data:	https://gamagroundwater.waterboards.ca.gov/gama/gamamap/public/GamaDataDisplay.asp?dataset=EDF&samp_date=&global_id=T0607301950&assigned_name=OMS17GMW08&store_num=		
GeoTracker Data:	https://geotracker.waterboards.ca.gov/profile_report.asp?cmd=MWEDFResults&global_id=T0607301950&assigned_name=OMS17GMW08		

67
ENE
1/2 - 1 Mile
Lower

FRDS PWS CA3710041

Epa region:	09	State:	CA
Pwsid:	CA3710041	Pwsname:	MAJESTIC PINES COMMUNITY SD
Cityserved:	Not Reported	Stateserved:	CA
Ziperved:	Not Reported	Fipscounty:	06073
Status:	Active	Retpopsrvd:	1964
Pwssvconn:	698	Psource longname:	Groundwater
Pwstype:	CWS	Owner:	Local_Govt
Contact:	SHENK, DAVID	Contactorgname:	SHENK, DAVID
Contactphone:	760-765-0532	Contactaddress1:	P.O. BOX 266
Contactaddress2:	Not Reported	Contactcity:	JULIAN
Contactstate:	CA	Contactzip:	92036
Pwsactivitycode:	A		
Pwsid:	CA3710041	Facid:	3239
Facname:	WHISPERING PINE IRON TREATMENT PLANT	Facactivitycode:	A
Factype:	Treatment_plant	Trtprocess:	hypochlorination, pre
Trtobjective:	iron removal		
Factypecode:	TP		
Pwsid:	CA3710041	Facid:	3239
Facname:	WHISPERING PINE IRON TREATMENT PLANT	Facactivitycode:	A
Factype:	Treatment_plant	Trtprocess:	filtration, pressure sand
Trtobjective:	iron removal		
Factypecode:	TP		

GEOCHECK® - PHYSICAL SETTING SOURCE MAP FINDINGS

Pwsid:	CA3710041	Facid:	3240
Facname:	KENTWOOD IRON TREATMENT PLANT		
Factype:	Treatment_plant	Facactivitycode:	A
Trtobjective:	iron removal	Trtprocess:	filtration, pressure sand
Factypecode:	TP		
Pwsid:	CA3710041	Facid:	3240
Facname:	KENTWOOD IRON TREATMENT PLANT		
Factype:	Treatment_plant	Facactivitycode:	A
Trtobjective:	iron removal	Trtprocess:	gaseous chlorination, pre
Factypecode:	TP		
Pwsid:	CA3710041	Facid:	3241
Facname:	GAMBREL 03 IRON TREATMENT PLANT		
Factype:	Treatment_plant	Facactivitycode:	A
Trtobjective:	iron removal	Trtprocess:	filtration, greensand
Factypecode:	TP		
Pwsid:	CA3710041	Facid:	6
Facname:	WHISPERING PINE IRON TREATMENT PLANT		
Factype:	Treatment_plant	Facactivitycode:	A
Trtobjective:	iron removal	Trtprocess:	hypochlorination, pre
Factypecode:	TP		
Pwsid:	CA3710041	Facid:	6
Facname:	WHISPERING PINE IRON TREATMENT PLANT		
Factype:	Treatment_plant	Facactivitycode:	A
Trtobjective:	iron removal	Trtprocess:	filtration, pressure sand
Factypecode:	TP		
Pwsid:	CA3710041	Facid:	7
Facname:	KENTWOOD IRON TREATMENT PLANT		
Factype:	Treatment_plant	Facactivitycode:	A
Trtobjective:	iron removal	Trtprocess:	gaseous chlorination, pre
Factypecode:	TP		
Pwsid:	CA3710041	Facid:	7
Facname:	KENTWOOD IRON TREATMENT PLANT		
Factype:	Treatment_plant	Facactivitycode:	A
Trtobjective:	iron removal	Trtprocess:	filtration, pressure sand
Factypecode:	TP		
Pwsid:	CA3710041	Facid:	CA3710041006
Facname:	WHISPERING PINE IRON TREATMENT PLANT		
Factype:	Treatment_plant	Facactivitycode:	A
Trtobjective:	iron removal	Trtprocess:	filtration, pressure sand
Factypecode:	TP		
Pwsid:	CA3710041	Facid:	CA3710041007
Facname:	KENTWOOD IRON TREATMENT PLANT		
Factype:	Treatment_plant	Facactivitycode:	A
Trtobjective:	iron removal	Trtprocess:	gaseous chlorination, pre
Factypecode:	TP		
Pwsid:	CA3710041	Facid:	CA3710041007
Facname:	KENTWOOD IRON TREATMENT PLANT		
Factype:	Treatment_plant	Facactivitycode:	A
Trtobjective:	iron removal	Trtprocess:	filtration, pressure sand
Factypecode:	TP		
PWS ID:	CA3710041	PWS name:	MAJESTIC PINES COMMUNITY SD
Address:	Not Reported	Care of:	Not Reported

GEOCHECK® - PHYSICAL SETTING SOURCE MAP FINDINGS

City:	JULIAN	State:	CA
Zip:	92036	Owner:	MAJESTIC PINES COMMUNITY SD
Source code:	Ground water	Population:	1200
PWS ID:	CA3710041	PWS type:	Not Reported
PWS name:	Not Reported	PWS address:	Not Reported
PWS city:	Not Reported	PWS state:	Not Reported
PWS zip:	Not Reported	PWS name:	Majestic Pines Community SD
PWS type code:	C	Retail population served:	1964
Contact:	Murray Tomlinson	Contact address:	PO Box 266
Contact address:	1405 Banner Rd.	Contact city:	Julian
Contact state:	CA	Contact zip:	92036
Contact telephone:	7607650532		
PWS ID:	CA3710041	Activity status:	Active
Date system activated:	7706	Date system deactivated:	Not Reported
Retail population:	00001500	System name:	MAJESTIC PINES CSA #4, MS 0346
System address:	Not Reported	System address:	5555 OVERLAND AVE, ROOM 260
System city:	JULIAN	System state:	CA
System zip:	97036		
County FIPS:	Not Reported	City served:	JULIAN VICINITY
County FIPS:	073	City served:	JULIAN VICINITY
Population served:	1,001 - 2,500 Persons	Treatment:	Mixed (treated and untreated)
Latitude:	324810	Longitude:	1170815
Violation id:	214006	Orig code:	S
State:	CA	Violation Year:	2002
Contamination code:	5000	Contamination Name:	Lead and Copper Rule
Violation code:	52	Violation name:	Follow-up Or Routine LCR Tap M/R
Rule code:	350	Rule name:	LCR
Violation measur:	Not Reported	Unit of measure:	Not Reported
State mcl:	Not Reported	Cmp bdt:	07/01/2002
Cmp edt:	Not Reported		
Violation id:	914007	Orig code:	S
State:	CA	Violation Year:	2009
Contamination code:	5000	Contamination Name:	Lead and Copper Rule
Violation code:	52	Violation name:	Follow-up Or Routine LCR Tap M/R
Rule code:	350	Rule name:	LCR
Violation measur:	Not Reported	Unit of measure:	Not Reported
State mcl:	Not Reported	Cmp bdt:	06/01/2009
Cmp edt:	Not Reported		
Violation id:	95V0001	Orig code:	F
State:	CA	Violation Year:	1993
Contamination code:	5000	Contamination Name:	Lead and Copper Rule
Violation code:	51	Violation name:	Initial Tap Sampling for Pb and Cu
Rule code:	350	Rule name:	LCR
Violation measur:	0	Unit of measure:	Not Reported
State mcl:	0	Cmp bdt:	07/01/1993
Cmp edt:	12/31/2003		
Violation ID:	14001	Orig Code:	S
Enforcemnt FY:	2000	Enforcement Action:	03/10/2000
Enforcement Detail:	St Formal NOV issued	Enforcement Category:	Informal
Violation ID:	214005	Orig Code:	S
Enforcemnt FY:	2002	Enforcement Action:	05/29/2002

GEOCHECK® - PHYSICAL SETTING SOURCE MAP FINDINGS

Enforcement Detail:	St Violation/Reminder Notice		
Enforcement Category:	Informal		
Violation ID:	214006	Orig Code:	S
Enforcement FY:	2003	Enforcement Action:	02/25/2003
Enforcement Detail:	St Violation/Reminder Notice		
Enforcement Category:	Informal		
Violation ID:	914007	Orig Code:	S
Enforcement FY:	2010	Enforcement Action:	05/12/2010
Enforcement Detail:	St Violation/Reminder Notice		
Enforcement Category:	Informal		
Violation ID:	95V0001	Orig Code:	F
Enforcement FY:	2004	Enforcement Action:	12/31/2003
Enforcement Detail:	Fed Compliance achieved	Enforcement Category:	Resolving
Violation ID:	Not Reported	Orig Code:	S
Enforcement FY:	2004	Enforcement Action:	10/31/2003
Enforcement Detail:	St Boil Water Order	Enforcement Category:	Not Reported
PWS name:	Majestic Pines Community SD		
Population served:	1964	PWS type code:	C
Violation ID:	0214005	Contaminant:	Not Reported
Violation type:	Operations Report	Compliance start date:	4/1/2002 0:00:00
Compliance end date:	4/30/2002 0:00:00	Enforcement date:	5/29/2002 0:00:00
Enforcement action:	State Violation/Reminder Notice		
Violation measurement:	Not Reported		
PWS name:	Majestic Pines Community SD		
Population served:	1964	PWS type code:	C
Violation ID:	0214006	Contaminant:	LEAD & COPPER RULE
Violation type:	Follow-up and Routine Tap Sampling	Compliance end date:	12/31/2025 0:00:00
Compliance start date:	7/1/2002 0:00:00	Enforcement action:	State Violation/Reminder Notice
Enforcement date:	2/25/2003 0:00:00		
Violation measurement:	Not Reported		
PWS name:	Majestic Pines Community SD		
Population served:	1964	PWS type code:	C
Violation ID:	95V0001	Contaminant:	LEAD & COPPER RULE
Violation type:	Initial Tap Sampling for Pb and Cu	Compliance end date:	12/31/2003 0:00:00
Compliance start date:	7/1/1993 0:00:00	Enforcement action:	Fed Compliance Achieved
Enforcement date:	12/31/2003 0:00:00		
Violation measurement:	0		

E68
ENE
1/2 - 1 Mile
Higher

CA WELLS CAEDF0000058908

Well ID:	T0607302008-MW-13	Well Type:	MONITORING
Source:	EDF	Other Name:	MW-13
GAMA PFAS Testing:	Not Reported		
Groundwater Quality Data:	https://gamagroundwater.waterboards.ca.gov/gama/gamamap/public/GamaDataDisplay.asp?dataset=EDF&samp_date=&global_id=T0607302008&assigned_name=MW-13&store_num=		
GeoTracker Data:	https://geotracker.waterboards.ca.gov/profile_report.asp?cmd=MWEDFResults&global_id=T0607302008&assigned_name=MW-13		

GEOCHECK® - PHYSICAL SETTING SOURCE MAP FINDINGS

Map ID
Direction
Distance
Elevation

Database EDR ID Number

G69
NW
1/2 - 1 Mile
Lower

CA WELLS CAEDF0000060004

Well ID:	T0607300342-MW-7	Well Type:	MONITORING
Source:	EDF	Other Name:	MW-7
GAMA PFAS Testing:	Not Reported		
Groundwater Quality Data:	https://gamagroundwater.waterboards.ca.gov/gama/gamamap/public/GamaDataDisplay.asp?dataset=EDF&samp_date=&global_id=T0607300342&assigned_name=MW-7&store_num=		
GeoTracker Data:	https://geotracker.waterboards.ca.gov/profile_report.asp?cmd=MWEDFResults&global_id=T0607300342&assigned_name=MW-7		

G70
NW
1/2 - 1 Mile
Lower

CA WELLS CAEDF0000046831

Well ID:	T0607300342-MW-6	Well Type:	MONITORING
Source:	EDF	Other Name:	MW-6
GAMA PFAS Testing:	Not Reported		
Groundwater Quality Data:	https://gamagroundwater.waterboards.ca.gov/gama/gamamap/public/GamaDataDisplay.asp?dataset=EDF&samp_date=&global_id=T0607300342&assigned_name=MW-6&store_num=		
GeoTracker Data:	https://geotracker.waterboards.ca.gov/profile_report.asp?cmd=MWEDFResults&global_id=T0607300342&assigned_name=MW-6		

G71
NW
1/2 - 1 Mile
Lower

CA WELLS CAEDF0000054600

Well ID:	T0607300342-MW-2	Well Type:	MONITORING
Source:	EDF	Other Name:	MW-2
GAMA PFAS Testing:	Not Reported		
Groundwater Quality Data:	https://gamagroundwater.waterboards.ca.gov/gama/gamamap/public/GamaDataDisplay.asp?dataset=EDF&samp_date=&global_id=T0607300342&assigned_name=MW-2&store_num=		
GeoTracker Data:	https://geotracker.waterboards.ca.gov/profile_report.asp?cmd=MWEDFResults&global_id=T0607300342&assigned_name=MW-2		

G72
NW
1/2 - 1 Mile
Lower

CA WELLS CAEDF0000133970

Well ID:	T0607300342-MW-1	Well Type:	MONITORING
Source:	EDF	Other Name:	MW-1
GAMA PFAS Testing:	Not Reported		
Groundwater Quality Data:	https://gamagroundwater.waterboards.ca.gov/gama/gamamap/public/GamaDataDisplay.asp?dataset=EDF&samp_date=&global_id=T0607300342&assigned_name=MW-1&store_num=		
GeoTracker Data:	https://geotracker.waterboards.ca.gov/profile_report.asp?cmd=MWEDFResults&global_id=T0607300342&assigned_name=MW-1		

GEOCHECK® - PHYSICAL SETTING SOURCE MAP FINDINGS

Map ID
Direction
Distance
Elevation

Database EDR ID Number

G73
NW
1/2 - 1 Mile
Lower

CA WELLS CAEDF0000132287

Well ID:	T0607300342-MW-4	Well Type:	MONITORING
Source:	EDF	Other Name:	MW-4
GAMA PFAS Testing:	Not Reported		
Groundwater Quality Data:	https://gamagroundwater.waterboards.ca.gov/gama/gamamap/public/GamaDataDisplay.asp?dataset=EDF&samp_date=&global_id=T0607300342&assigned_name=MW-4&store_num=		
GeoTracker Data:	https://geotracker.waterboards.ca.gov/profile_report.asp?cmd=MWEDFResults&global_id=T0607300342&assigned_name=MW-4		

G74
NW
1/2 - 1 Mile
Lower

CA WELLS CAEDF0000062075

Well ID:	T0607300342-MW-3	Well Type:	MONITORING
Source:	EDF	Other Name:	MW-3
GAMA PFAS Testing:	Not Reported		
Groundwater Quality Data:	https://gamagroundwater.waterboards.ca.gov/gama/gamamap/public/GamaDataDisplay.asp?dataset=EDF&samp_date=&global_id=T0607300342&assigned_name=MW-3&store_num=		
GeoTracker Data:	https://geotracker.waterboards.ca.gov/profile_report.asp?cmd=MWEDFResults&global_id=T0607300342&assigned_name=MW-3		

G75
NW
1/2 - 1 Mile
Lower

CA WELLS CAEDF0000117664

Well ID:	T0607300342-MW-11	Well Type:	MONITORING
Source:	EDF	Other Name:	MW-11
GAMA PFAS Testing:	Not Reported		
Groundwater Quality Data:	https://gamagroundwater.waterboards.ca.gov/gama/gamamap/public/GamaDataDisplay.asp?dataset=EDF&samp_date=&global_id=T0607300342&assigned_name=MW-11&store_num=		
GeoTracker Data:	https://geotracker.waterboards.ca.gov/profile_report.asp?cmd=MWEDFResults&global_id=T0607300342&assigned_name=MW-11		

G76
NW
1/2 - 1 Mile
Lower

CA WELLS CAEDF0000099535

Well ID:	T0607300342-MW-8	Well Type:	MONITORING
Source:	EDF	Other Name:	MW-8
GAMA PFAS Testing:	Not Reported		
Groundwater Quality Data:	https://gamagroundwater.waterboards.ca.gov/gama/gamamap/public/GamaDataDisplay.asp?dataset=EDF&samp_date=&global_id=T0607300342&assigned_name=MW-8&store_num=		
GeoTracker Data:	https://geotracker.waterboards.ca.gov/profile_report.asp?cmd=MWEDFResults&global_id=T0607300342&assigned_name=MW-8		

GEOCHECK® - PHYSICAL SETTING SOURCE MAP FINDINGS

Map ID
Direction
Distance
Elevation

Database EDR ID Number

G77
NW
1/2 - 1 Mile
Lower

CA WELLS CAEDF0000107728

Well ID:	T0607300342-MW-5	Well Type:	MONITORING
Source:	EDF	Other Name:	MW-5
GAMA PFAS Testing:	Not Reported		
Groundwater Quality Data:	https://gamagroundwater.waterboards.ca.gov/gama/gamamap/public/GamaDataDisplay.asp?dataset=EDF&samp_date=&global_id=T0607300342&assigned_name=MW-5&store_num=		
GeoTracker Data:	https://geotracker.waterboards.ca.gov/profile_report.asp?cmd=MWEDFResults&global_id=T0607300342&assigned_name=MW-5		

G78
NW
1/2 - 1 Mile
Lower

CA WELLS CAEDF0000079711

Well ID:	T0607300342-MW-10	Well Type:	MONITORING
Source:	EDF	Other Name:	MW-10
GAMA PFAS Testing:	Not Reported		
Groundwater Quality Data:	https://gamagroundwater.waterboards.ca.gov/gama/gamamap/public/GamaDataDisplay.asp?dataset=EDF&samp_date=&global_id=T0607300342&assigned_name=MW-10&store_num=		
GeoTracker Data:	https://geotracker.waterboards.ca.gov/profile_report.asp?cmd=MWEDFResults&global_id=T0607300342&assigned_name=MW-10		

G79
NW
1/2 - 1 Mile
Lower

CA WELLS CAEDF0000128339

Well ID:	T0607300342-MW-9	Well Type:	MONITORING
Source:	EDF	Other Name:	MW-9
GAMA PFAS Testing:	Not Reported		
Groundwater Quality Data:	https://gamagroundwater.waterboards.ca.gov/gama/gamamap/public/GamaDataDisplay.asp?dataset=EDF&samp_date=&global_id=T0607300342&assigned_name=MW-9&store_num=		
GeoTracker Data:	https://geotracker.waterboards.ca.gov/profile_report.asp?cmd=MWEDFResults&global_id=T0607300342&assigned_name=MW-9		

H80
North
1/2 - 1 Mile
Lower

CA WELLS CAEDF0000115376

Well ID:	T0607302510-MW3	Well Type:	MONITORING
Source:	EDF	Other Name:	MW3
GAMA PFAS Testing:	Not Reported		
Groundwater Quality Data:	https://gamagroundwater.waterboards.ca.gov/gama/gamamap/public/GamaDataDisplay.asp?dataset=EDF&samp_date=&global_id=T0607302510&assigned_name=MW3&store_num=		
GeoTracker Data:	https://geotracker.waterboards.ca.gov/profile_report.asp?cmd=MWEDFResults&global_id=T0607302510&assigned_name=MW3		

GEOCHECK® - PHYSICAL SETTING SOURCE MAP FINDINGS

Map ID
Direction
Distance
Elevation

Database EDR ID Number

H81
North
1/2 - 1 Mile
Lower

CA WELLS CAEDF0000041194

Well ID:	T0607302510-MW2	Well Type:	MONITORING
Source:	EDF	Other Name:	MW2
GAMA PFAS Testing:	Not Reported		
Groundwater Quality Data:	https://gamagroundwater.waterboards.ca.gov/gama/gamamap/public/GamaDataDisplay.asp?dataset=EDF&samp_date=&global_id=T0607302510&assigned_name=MW2&store_num=		
GeoTracker Data:	https://geotracker.waterboards.ca.gov/profile_report.asp?cmd=MWEDFResults&global_id=T0607302510&assigned_name=MW2		

H82
North
1/2 - 1 Mile
Lower

CA WELLS CAEDF0000075393

Well ID:	T0607302510-MW4	Well Type:	MONITORING
Source:	EDF	Other Name:	MW4
GAMA PFAS Testing:	Not Reported		
Groundwater Quality Data:	https://gamagroundwater.waterboards.ca.gov/gama/gamamap/public/GamaDataDisplay.asp?dataset=EDF&samp_date=&global_id=T0607302510&assigned_name=MW4&store_num=		
GeoTracker Data:	https://geotracker.waterboards.ca.gov/profile_report.asp?cmd=MWEDFResults&global_id=T0607302510&assigned_name=MW4		

H83
North
1/2 - 1 Mile
Lower

CA WELLS CAEDF0000125283

Well ID:	T0607302510-MW1	Well Type:	MONITORING
Source:	EDF	Other Name:	MW1
GAMA PFAS Testing:	Not Reported		
Groundwater Quality Data:	https://gamagroundwater.waterboards.ca.gov/gama/gamamap/public/GamaDataDisplay.asp?dataset=EDF&samp_date=&global_id=T0607302510&assigned_name=MW1&store_num=		
GeoTracker Data:	https://geotracker.waterboards.ca.gov/profile_report.asp?cmd=MWEDFResults&global_id=T0607302510&assigned_name=MW1		

GEOCHECK® - PHYSICAL SETTING SOURCE MAP FINDINGS

Map ID
 Direction
 Distance

Database EDR ID Number

1
WNW
1/2 - 1 Mile

OIL_GAS CAOG14000006672

API #:	0407300001	Well #:	1
Well Status:	Idle	Well Type:	Oil & Gas
Lease Name:	Lease by Associated Oil Syndicate		
Field Name:	Any Field	Area Name:	Any Area
GIS Source:	hud	Confidential Well:	N
Directionally Drilled:	N	Spud Date:	Not Reported

GEOCHECK® - PHYSICAL SETTING SOURCE MAP FINDINGS RADON

AREA RADON INFORMATION

State Database: CA Radon

Radon Test Results

Zipcode	Num Tests	> 4 pCi/L
92123	8	0

Federal EPA Radon Zone for SAN DIEGO County: 3

- Note: Zone 1 indoor average level > 4 pCi/L.
 : Zone 2 indoor average level >= 2 pCi/L and <= 4 pCi/L.
 : Zone 3 indoor average level < 2 pCi/L.

Federal Area Radon Information for SAN DIEGO COUNTY, CA

Number of sites tested: 30

Area	Average Activity	% <4 pCi/L	% 4-20 pCi/L	% >20 pCi/L
Living Area - 1st Floor	0.677 pCi/L	100%	0%	0%
Living Area - 2nd Floor	0.400 pCi/L	100%	0%	0%
Basement	Not Reported	Not Reported	Not Reported	Not Reported

PHYSICAL SETTING SOURCE RECORDS SEARCHED

TOPOGRAPHIC INFORMATION

USGS 7.5' Digital Elevation Model (DEM)

Source: United States Geologic Survey

EDR acquired the USGS 7.5' Digital Elevation Model in 2002 and updated it in 2006. The 7.5 minute DEM corresponds to the USGS 1:24,000- and 1:25,000-scale topographic quadrangle maps. The DEM provides elevation data with consistent elevation units and projection.

Current USGS 7.5 Minute Topographic Map

Source: U.S. Geological Survey

HYDROLOGIC INFORMATION

Flood Zone Data: This data was obtained from the Federal Emergency Management Agency (FEMA). It depicts 100-year and 500-year flood zones as defined by FEMA. It includes the National Flood Hazard Layer (NFHL) which incorporates Flood Insurance Rate Map (FIRM) data and Q3 data from FEMA in areas not covered by NFHL.

Source: FEMA

Telephone: 877-336-2627

Date of Government Version: 2003, 2015

NWI: National Wetlands Inventory. This data, available in select counties across the country, was obtained by EDR in 2002, 2005 and 2010 from the U.S. Fish and Wildlife Service.

State Wetlands Data: Wetland Inventory

Source: Department of Fish and Wildlife

Telephone: 916-445-0411

HYDROGEOLOGIC INFORMATION

AQUIFLOW^R Information System

Source: EDR proprietary database of groundwater flow information

EDR has developed the AQUIFLOW Information System (AIS) to provide data on the general direction of groundwater flow at specific points. EDR has reviewed reports submitted to regulatory authorities at select sites and has extracted the date of the report, hydrogeologically determined groundwater flow direction and depth to water table information.

GEOLOGIC INFORMATION

Geologic Age and Rock Stratigraphic Unit

Source: P.G. Schruben, R.E. Arndt and W.J. Bawiec, Geology of the Conterminous U.S. at 1:2,500,000 Scale - A digital representation of the 1974 P.B. King and H.M. Beikman Map, USGS Digital Data Series DDS - 11 (1994).

STATSGO: State Soil Geographic Database

Source: Department of Agriculture, Natural Resources Conservation Service (NRCS)

The U.S. Department of Agriculture's (USDA) Natural Resources Conservation Service (NRCS) leads the national Conservation Soil Survey (NCSS) and is responsible for collecting, storing, maintaining and distributing soil survey information for privately owned lands in the United States. A soil map in a soil survey is a representation of soil patterns in a landscape. Soil maps for STATSGO are compiled by generalizing more detailed (SSURGO) soil survey maps.

SSURGO: Soil Survey Geographic Database

Source: Department of Agriculture, Natural Resources Conservation Service (NRCS)

Telephone: 800-672-5559

SSURGO is the most detailed level of mapping done by the Natural Resources Conservation Service, mapping scales generally range from 1:12,000 to 1:63,360. Field mapping methods using national standards are used to construct the soil maps in the Soil Survey Geographic (SSURGO) database. SSURGO digitizing duplicates the original soil survey maps. This level of mapping is designed for use by landowners, townships and county natural resource planning and management.

PHYSICAL SETTING SOURCE RECORDS SEARCHED

LOCAL / REGIONAL WATER AGENCY RECORDS

FEDERAL WATER WELLS

PWS: Public Water Systems

Source: EPA/Office of Drinking Water

Telephone: 202-564-3750

Public Water System data from the Federal Reporting Data System. A PWS is any water system which provides water to at least 25 people for at least 60 days annually. PWSs provide water from wells, rivers and other sources.

PWS ENF: Public Water Systems Violation and Enforcement Data

Source: EPA/Office of Drinking Water

Telephone: 202-564-3750

Violation and Enforcement data for Public Water Systems from the Safe Drinking Water Information System (SDWIS) after August 1995. Prior to August 1995, the data came from the Federal Reporting Data System (FRDS).

USGS Water Wells: USGS National Water Inventory System (NWIS)

This database contains descriptive information on sites where the USGS collects or has collected data on surface water and/or groundwater. The groundwater data includes information on wells, springs, and other sources of groundwater.

OTHER STATE DATABASE INFORMATION

Groundwater Ambient Monitoring & Assessment Program

State Water Resources Control Board

Telephone: 916-341-5577

The GAMA Program is California's comprehensive groundwater quality monitoring program. GAMA collects data by testing the untreated, raw water in different types of wells for naturally-occurring and man-made chemicals. The GAMA data includes Domestic, Monitoring and Municipal well types from the following sources, Department of Water Resources, Department of Health Services, EDF, Agricultural Lands, Lawrence Livermore National Laboratory, Department of Pesticide Regulation, United States Geological Survey, Groundwater Ambient Monitoring and Assessment Program and Local Groundwater Projects.

Water Well Database

Source: Department of Water Resources

Telephone: 916-651-9648

California Drinking Water Quality Database

Source: Department of Public Health

Telephone: 916-324-2319

The database includes all drinking water compliance and special studies monitoring for the state of California since 1984. It consists of over 3,200,000 individual analyses along with well and water system information.

California Oil and Gas Well Locations

Source: Dept of Conservation, Geologic Energy Management Division

Telephone: 916-323-1779

Oil and Gas well locations in the state.

California Earthquake Fault Lines

Source: California Division of Mines and Geology

The fault lines displayed on EDR's Topographic map are digitized quaternary fault lines prepared in 1975 by the United State Geological Survey. Additional information (also from 1975) regarding activity at specific fault lines comes from California's Preliminary Fault Activity Map prepared by the California Division of Mines and Geology.

RADON

State Database: CA Radon

Source: Department of Public Health

Telephone: 916-210-8558

Radon Database for California

PHYSICAL SETTING SOURCE RECORDS SEARCHED

Area Radon Information

Source: USGS

Telephone: 703-356-4020

The National Radon Database has been developed by the U.S. Environmental Protection Agency (USEPA) and is a compilation of the EPA/State Residential Radon Survey and the National Residential Radon Survey. The study covers the years 1986 - 1992. Where necessary data has been supplemented by information collected at private sources such as universities and research institutions.

EPA Radon Zones

Source: EPA

Telephone: 703-356-4020

Sections 307 & 309 of IRRA directed EPA to list and identify areas of U.S. with the potential for elevated indoor radon levels.

OTHER

Airport Landing Facilities: Private and public use landing facilities

Source: Federal Aviation Administration, 800-457-6656

Epicenters: World earthquake epicenters, Richter 5 or greater

Source: Department of Commerce, National Oceanic and Atmospheric Administration

California Earthquake Fault Lines: The fault lines displayed on EDR's Topographic map are digitized quaternary fault lines, prepared in 1975 by the United State Geological Survey. Additional information (also from 1975) regarding activity at specific fault lines comes from California's Preliminary Fault Activity Map prepared by the California Division of Mines and Geology.

STREET AND ADDRESS INFORMATION

Â© 2015 TomTom North America, Inc. All rights reserved. This material is proprietary and the subject of copyright protection and other intellectual property rights owned by or licensed to Tele Atlas North America, Inc. The use of this material is subject to the terms of a license agreement. You will be held liable for any unauthorized copying or disclosure of this material.

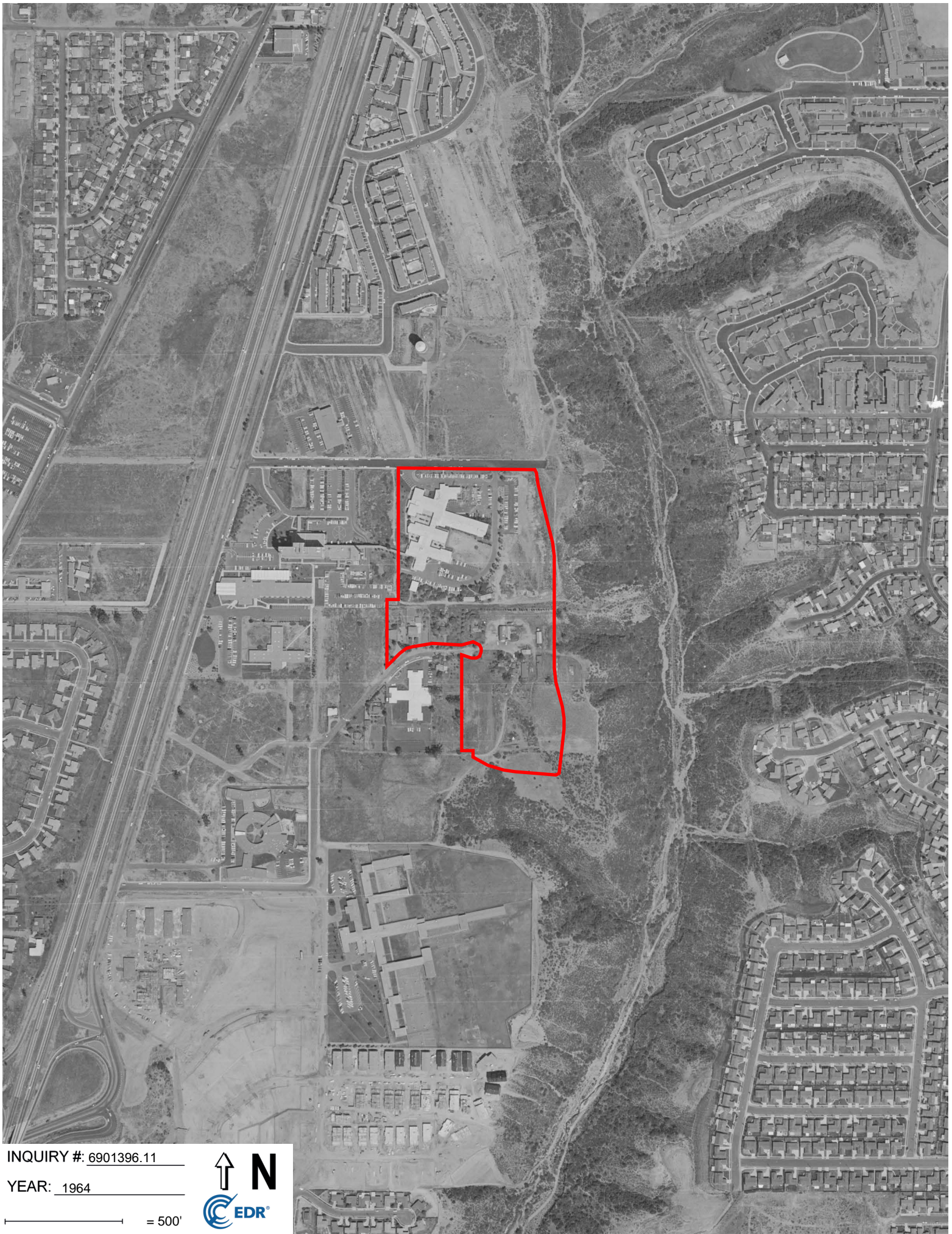


INQUIRY #: 6901396.11

YEAR: 1970

— = 500'





INQUIRY #: 6901396.11

YEAR: 1964

— = 500'





INQUIRY #: 6901396.11

YEAR: 1953

— = 500'





INQUIRY #: 6901396.11

YEAR: 1949

— = 500'





Rady Childrens Hospital

Frost St/Childrens Way

San Diego, CA 92123

Inquiry Number: 6901396.11

March 18, 2022

The EDR Aerial Photo Decade Package



6 Armstrong Road, 4th floor
Shelton, CT 06484
Toll Free: 800.352.0050
www.edrnet.com

EDR Aerial Photo Decade Package

03/18/22

Site Name:

Rady Childrens Hospital
Frost St/Childrens Way
San Diego, CA 92123
EDR Inquiry # 6901396.11

Client Name:

Jacobs
3257 East Guasti Road, Suite 120
Ontario, CA 91761
Contact: Brian Weith



Environmental Data Resources, Inc. (EDR) Aerial Photo Decade Package is a screening tool designed to assist environmental professionals in evaluating potential liability on a target property resulting from past activities. EDR's professional researchers provide digitally reproduced historical aerial photographs, and when available, provide one photo per decade.

Search Results:

<u>Year</u>	<u>Scale</u>	<u>Details</u>	<u>Source</u>
2016	1"=500'	Flight Year: 2016	USDA/NAIP
2012	1"=500'	Flight Year: 2012	USDA/NAIP
2009	1"=500'	Flight Year: 2009	USDA/NAIP
2005	1"=500'	Flight Year: 2005	USDA/NAIP
1996	1"=500'	Flight Date: September 30, 1996	USGS
1989	1"=500'	Flight Date: August 15, 1989	USDA
1985	1"=500'	Flight Date: February 24, 1985	USDA
1979	1"=500'	Flight Date: January 27, 1979	EDR Proprietary Landiscor
1970	1"=500'	Flight Date: March 06, 1970	EDR Proprietary Landiscor
1964	1"=500'	Flight Date: April 08, 1964	USDA
1953	1"=500'	Flight Date: April 14, 1953	USDA
1949	1"=500'	Flight Date: February 16, 1949	USDA

When delivered electronically by EDR, the aerial photo images included with this report are for ONE TIME USE ONLY. Further reproduction of these aerial photo images is prohibited without permission from EDR. For more information contact your EDR Account Executive.

Disclaimer - Copyright and Trademark Notice

This Report contains certain information obtained from a variety of public and other sources reasonably available to Environmental Data Resources, Inc. It cannot be concluded from this Report that coverage information for the target and surrounding properties does not exist from other sources. NO WARRANTY EXPRESSED OR IMPLIED, IS MADE WHATSOEVER IN CONNECTION WITH THIS REPORT. ENVIRONMENTAL DATA RESOURCES, INC. SPECIFICALLY DISCLAIMS THE MAKING OF ANY SUCH WARRANTIES, INCLUDING WITHOUT LIMITATION, MERCHANTABILITY OR FITNESS FOR A PARTICULAR USE OR PURPOSE. ALL RISK IS ASSUMED BY THE USER. IN NO EVENT SHALL ENVIRONMENTAL DATA RESOURCES, INC. BE LIABLE TO ANYONE, WHETHER ARISING OUT OF ERRORS OR OMISSIONS, NEGLIGENCE, ACCIDENT OR ANY OTHER CAUSE, FOR ANY LOSS OF DAMAGE, INCLUDING, WITHOUT LIMITATION, SPECIAL, INCIDENTAL, CONSEQUENTIAL, OR EXEMPLARY DAMAGES. ANY LIABILITY ON THE PART OF ENVIRONMENTAL DATA RESOURCES, INC. IS STRICTLY LIMITED TO A REFUND OF THE AMOUNT PAID FOR THIS REPORT. Purchaser accepts this Report "AS IS". Any analyses, estimates, ratings, environmental risk levels or risk codes provided in this Report are provided for illustrative purposes only, and are not intended to provide, nor should they be interpreted as providing any facts regarding, or prediction or forecast of, any environmental risk for any property. Only a Phase I Environmental Site Assessment performed by an environmental professional can provide information regarding the environmental risk for any property. Additionally, the information provided in this Report is not to be construed as legal advice.

Copyright 2022 by Environmental Data Resources, Inc. All rights reserved. Reproduction in any media or format, in whole or in part, of any report or map of Environmental Data Resources, Inc., or its affiliates, is prohibited without prior written permission.

EDR and its logos (including Sanborn and Sanborn Map) are trademarks of Environmental Data Resources, Inc. or its affiliates. All other trademarks used herein are the property of their respective owners.



INQUIRY #: 6901396.11

YEAR: 2016

— = 500'





INQUIRY #: 6901396.11

YEAR: 2012

— = 500'





INQUIRY #: 6901396.11

YEAR: 2009

— = 500'





INQUIRY #: 6901396.11

YEAR: 2005

— = 500'





INQUIRY #: 6901396.11

YEAR: 1996

— = 500'





INQUIRY #: 6901396.11

YEAR: 1989

— = 500'





INQUIRY #: 6901396.11

YEAR: 1985

— = 500'





INQUIRY #: 6901396.11

YEAR: 1979

— = 500'





INQUIRY #: 6901396.11

YEAR: 1970

— = 500'





INQUIRY #: 6901396.11

YEAR: 1964

— = 500'





INQUIRY #: 6901396.11

YEAR: 1953

— = 500'





INQUIRY #: 6901396.11

YEAR: 1949

— = 500'



Rady Childrens Hospital
Frost St/Childrens Way
San Diego, CA 92123

Inquiry Number: 6901396.4

March 16, 2022

EDR Historical Topo Map Report

with QuadMatch™



6 Armstrong Road, 4th floor
Shelton, CT 06484
Toll Free: 800.352.0050
www.edrnet.com

EDR Historical Topo Map Report

03/16/22

Site Name:

Rady Childrens Hospital
Frost St/Childrens Way
San Diego, CA 92123
EDR Inquiry # 6901396.4

Client Name:

Jacobs
3257 East Guasti Road, Suite 120
Ontario, CA 91761
Contact: Brian Weith



EDR Topographic Map Library has been searched by EDR and maps covering the target property location as provided by Jacobs were identified for the years listed below. EDR's Historical Topo Map Report is designed to assist professionals in evaluating potential liability on a target property resulting from past activities. EDR's Historical Topo Map Report includes a search of a collection of public and private color historical topographic maps, dating back to the late 1800s.

Search Results:

Coordinates:

P.O.#	A.PN.EV.MBHCEQA	Latitude:	32.798937 32° 47' 56" North
Project:	R5W72200	Longitude:	-117.151094 -117° 9' 4" West
		UTM Zone:	Zone 11 North
		UTM X Meters:	485853.49
		UTM Y Meters:	3629007.54
		Elevation:	409.29' above sea level

Maps Provided:

2018	1930
2015	1903
2012	
1996	
1975	
1967	
1953	
1942, 1943	

Disclaimer - Copyright and Trademark Notice

This Report contains certain information obtained from a variety of public and other sources reasonably available to Environmental Data Resources, Inc. It cannot be concluded from this Report that coverage information for the target and surrounding properties does not exist from other sources. NO WARRANTY EXPRESSED OR IMPLIED, IS MADE WHATSOEVER IN CONNECTION WITH THIS REPORT. ENVIRONMENTAL DATA RESOURCES, INC. SPECIFICALLY DISCLAIMS THE MAKING OF ANY SUCH WARRANTIES, INCLUDING WITHOUT LIMITATION, MERCHANTABILITY OR FITNESS FOR A PARTICULAR USE OR PURPOSE. ALL RISK IS ASSUMED BY THE USER. IN NO EVENT SHALL ENVIRONMENTAL DATA RESOURCES, INC. BE LIABLE TO ANYONE, WHETHER ARISING OUT OF ERRORS OR OMISSIONS, NEGLIGENCE, ACCIDENT OR ANY OTHER CAUSE, FOR ANY LOSS OF DAMAGE, INCLUDING, WITHOUT LIMITATION, SPECIAL, INCIDENTAL, CONSEQUENTIAL, OR EXEMPLARY DAMAGES. ANY LIABILITY ON THE PART OF ENVIRONMENTAL DATA RESOURCES, INC. IS STRICTLY LIMITED TO A REFUND OF THE AMOUNT PAID FOR THIS REPORT. Purchaser accepts this Report "AS IS". Any analyses, estimates, ratings, environmental risk levels or risk codes provided in this Report are provided for illustrative purposes only, and are not intended to provide, nor should they be interpreted as providing any facts regarding, or prediction or forecast of, any environmental risk for any property. Only a Phase I Environmental Site Assessment performed by an environmental professional can provide information regarding the environmental risk for any property. Additionally, the information provided in this Report is not to be construed as legal advice.

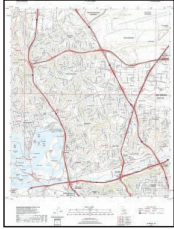
Copyright 2022 by Environmental Data Resources, Inc. All rights reserved. Reproduction in any media or format, in whole or in part, of any report or map of Environmental Data Resources, Inc., or its affiliates, is prohibited without prior written permission.

EDR and its logos (including Sanborn and Sanborn Map) are trademarks of Environmental Data Resources, Inc. or its affiliates. All other trademarks used herein are the property of their respective owners.

Topo Sheet Key

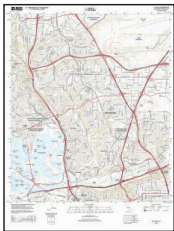
This EDR Topo Map Report is based upon the following USGS topographic map sheets.

2018 Source Sheets



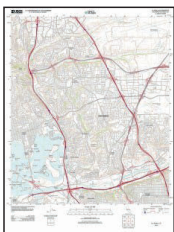
La Jolla
2018
7.5-minute, 24000

2015 Source Sheets



La Jolla
2015
7.5-minute, 24000

2012 Source Sheets



La Jolla
2012
7.5-minute, 24000

1996 Source Sheets



La Jolla
1996
7.5-minute, 24000
Aerial Photo Revised 1996

Topo Sheet Key

This EDR Topo Map Report is based upon the following USGS topographic map sheets.

1975 Source Sheets



La Mesa
1975
7.5-minute, 24000
Aerial Photo Revised 1975



La Jolla
1975
7.5-minute, 24000
Aerial Photo Revised 1975

1967 Source Sheets



La Jolla
1967
7.5-minute, 24000
Aerial Photo Revised 1966



La Mesa
1967
7.5-minute, 24000
Aerial Photo Revised 1966

1953 Source Sheets



La Mesa
1953
7.5-minute, 24000
Aerial Photo Revised 1950



La Jolla
1953
7.5-minute, 24000
Aerial Photo Revised 1950

1942, 1943 Source Sheets



La Mesa
1942
7.5-minute, 31680



La Jolla
1943
7.5-minute, 31680

Topo Sheet Key

This EDR Topo Map Report is based upon the following USGS topographic map sheets.

1930 Source Sheets

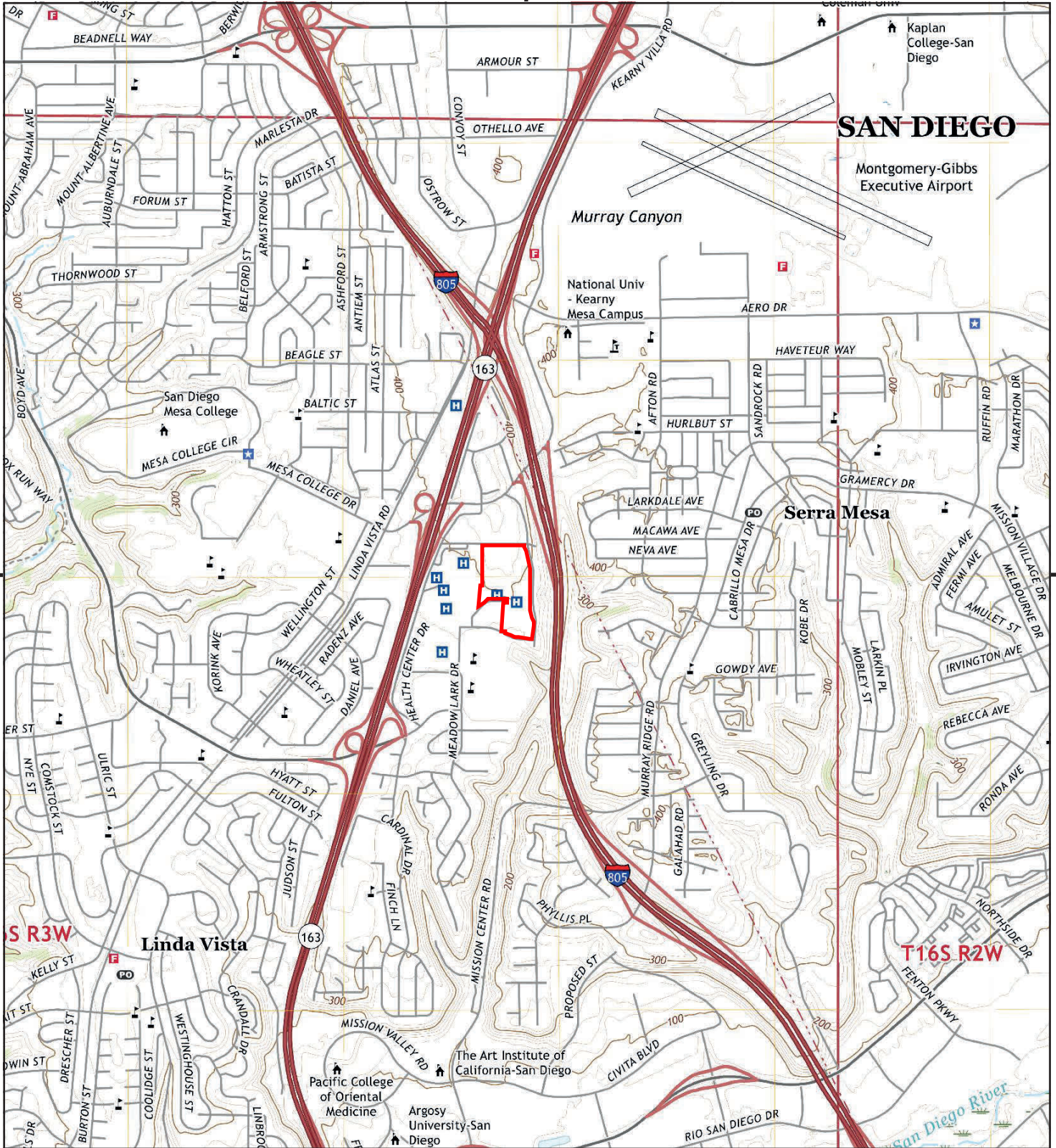


La Jolla
1930
15-minute, 62500

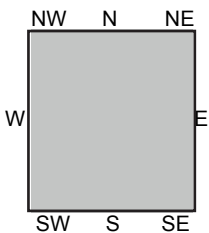
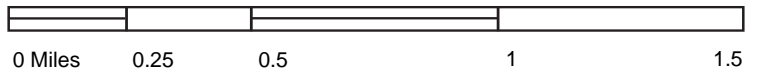
1903 Source Sheets



La Jolla
1903
15-minute, 62500



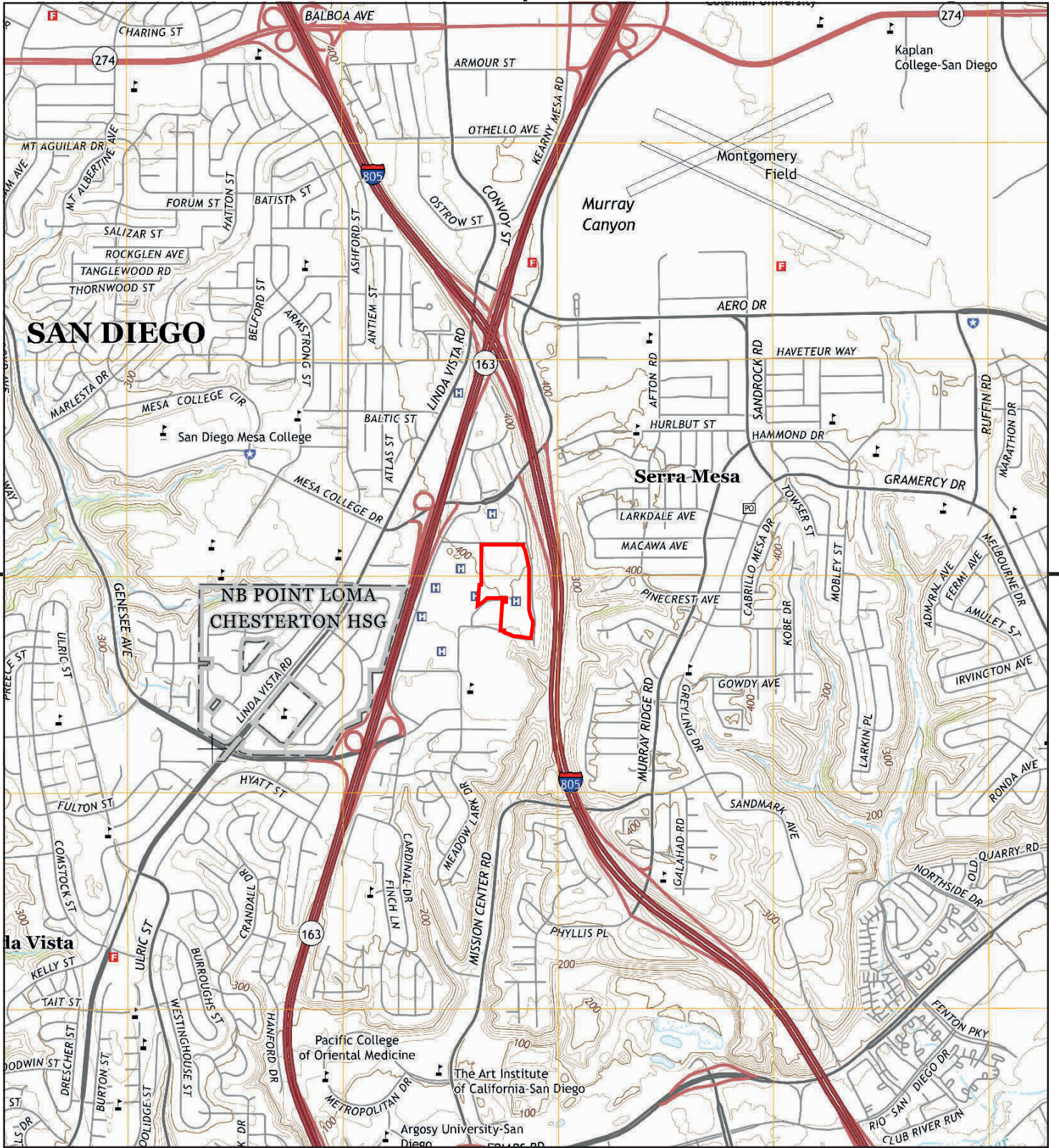
This report includes information from the following map sheet(s).



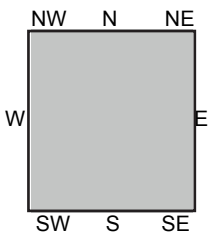
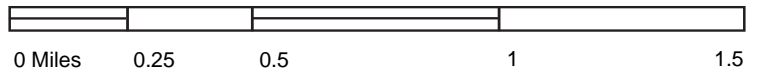
TP, La Jolla, 2018, 7.5-minute

SITE NAME: Rady Childrens Hospital
ADDRESS: Frost St/Childrens Way
 San Diego, CA 92123
CLIENT: Jacobs





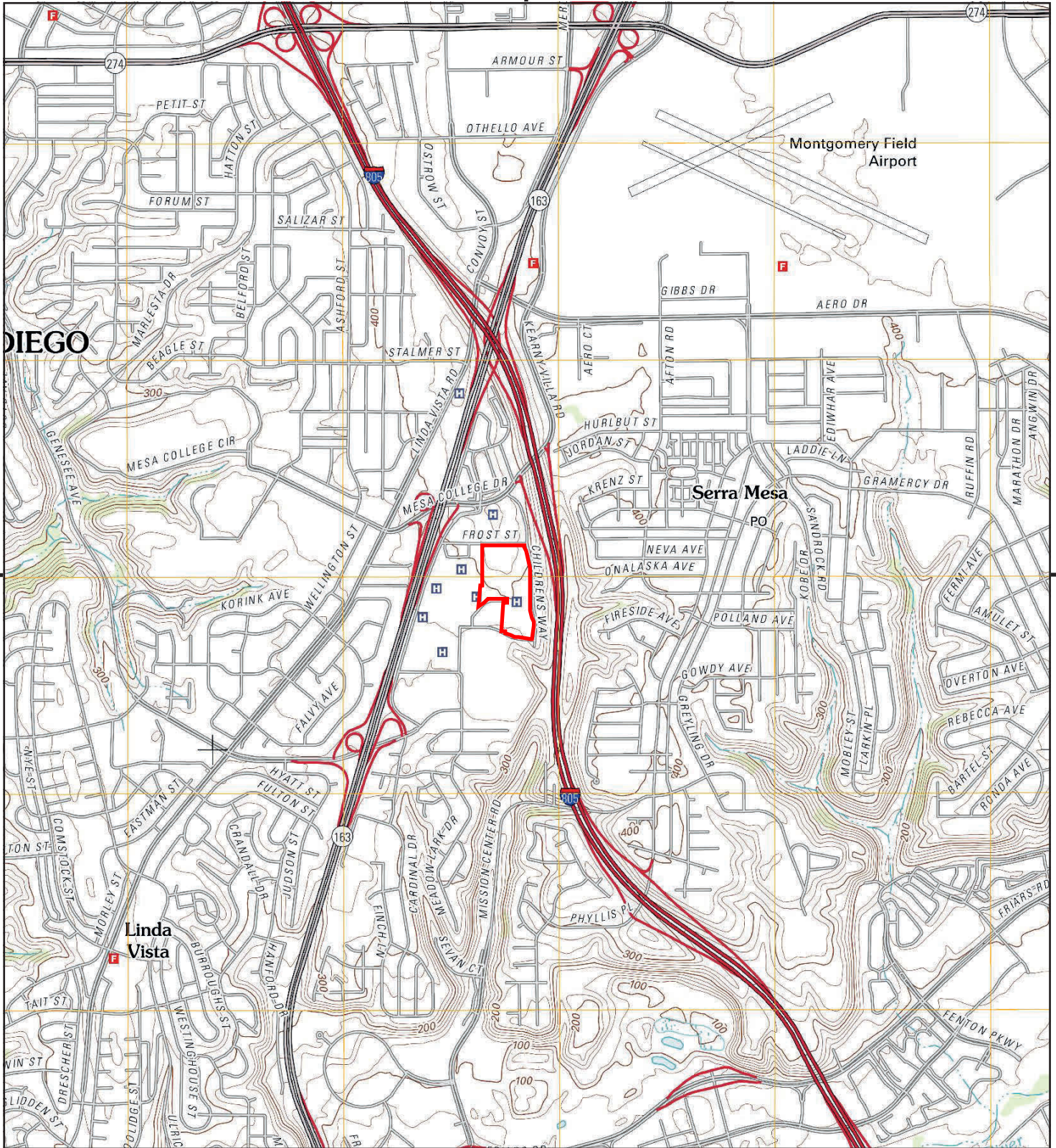
This report includes information from the following map sheet(s).



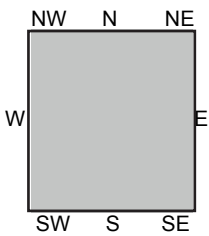
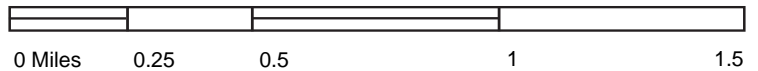
TP, La Jolla, 2015, 7.5-minute

SITE NAME: Rady Childrens Hospital
 ADDRESS: Frost St/Childrens Way
 San Diego, CA 92123
 CLIENT: Jacobs





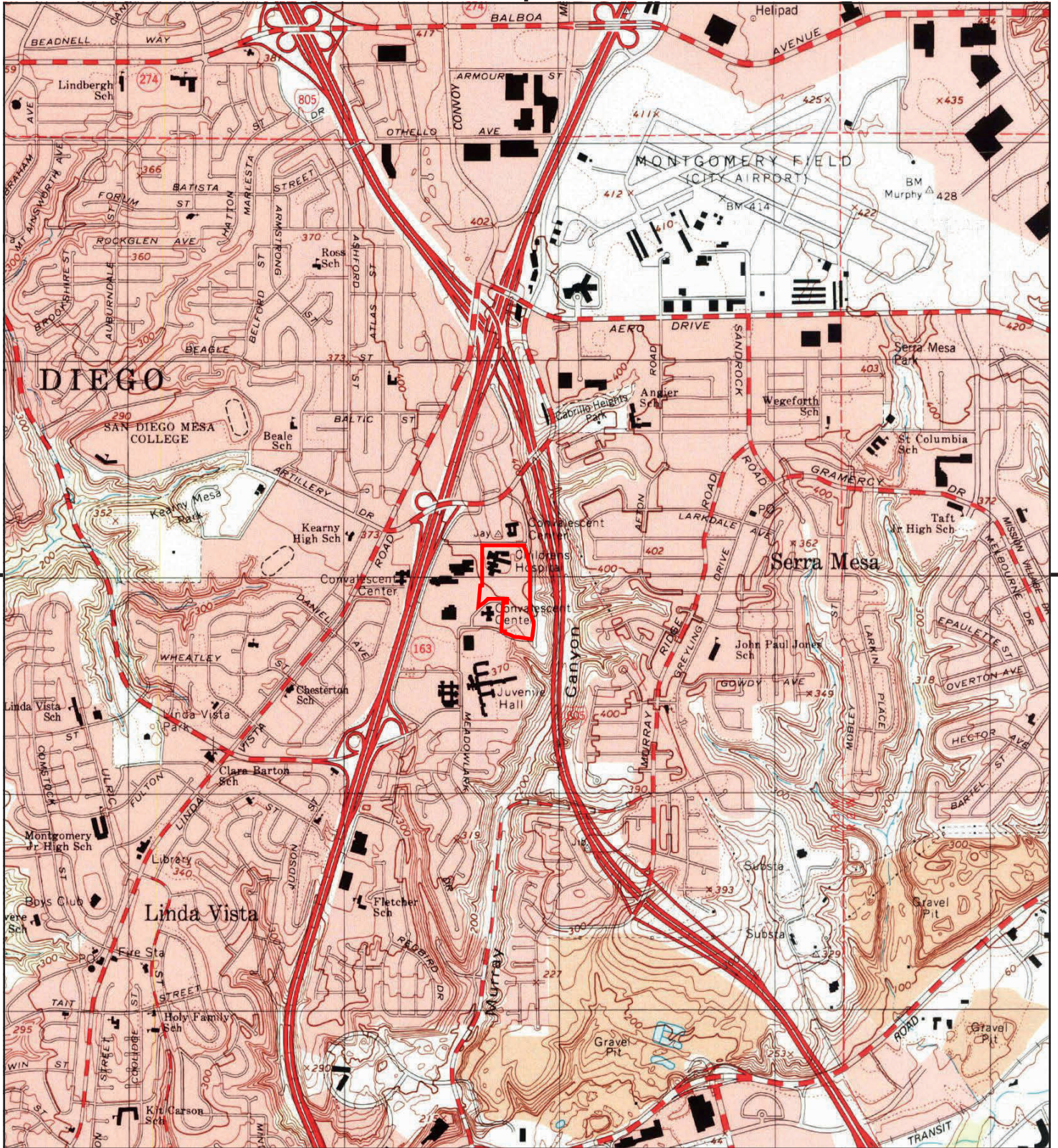
This report includes information from the following map sheet(s).



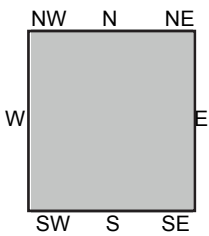
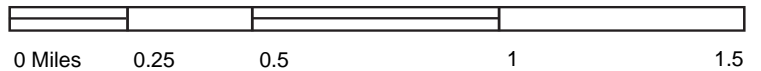
TP, La Jolla, 2012, 7.5-minute

SITE NAME: Rady Childrens Hospital
ADDRESS: Frost St/Childrens Way
 San Diego, CA 92123
CLIENT: Jacobs





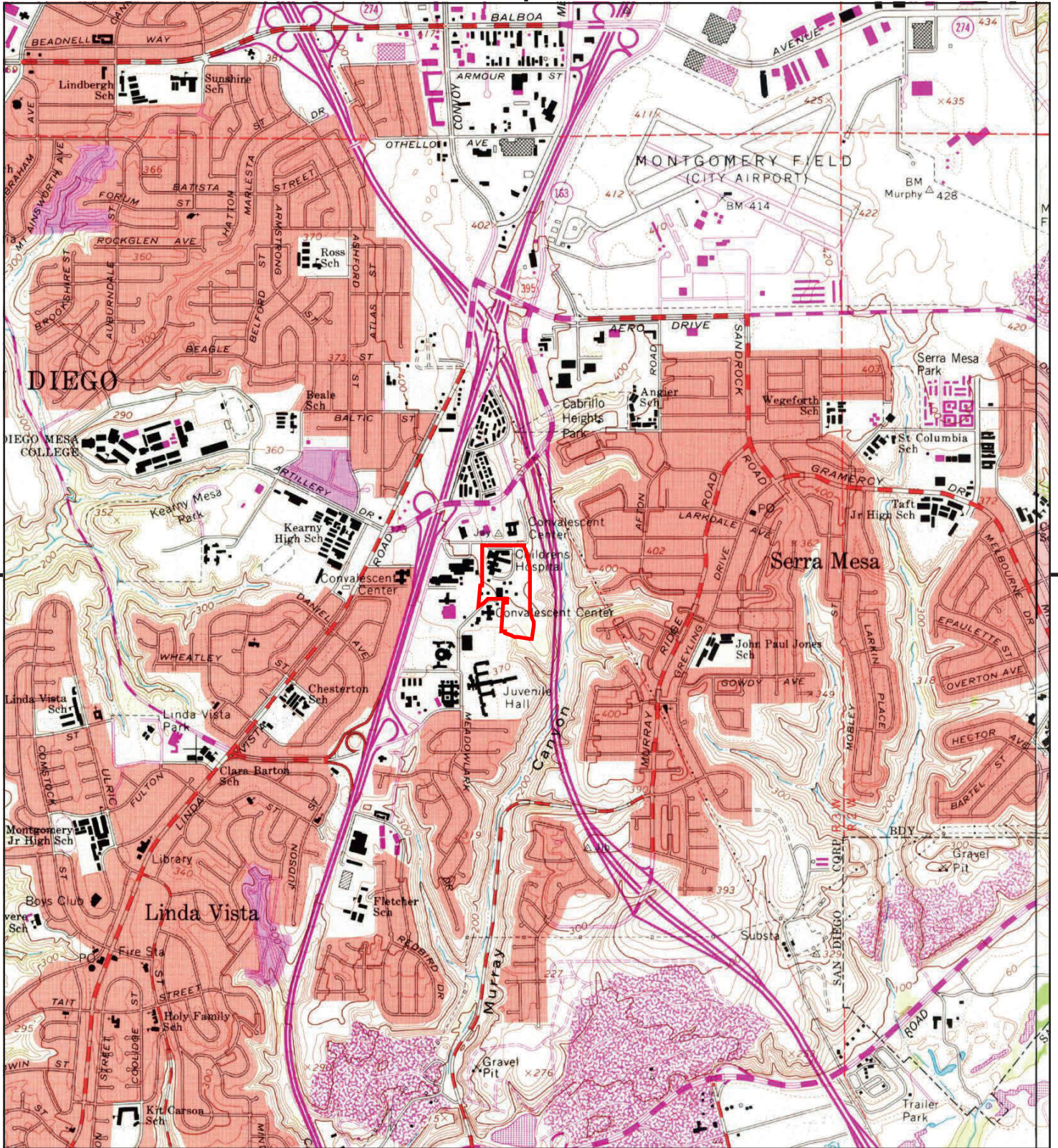
This report includes information from the following map sheet(s).



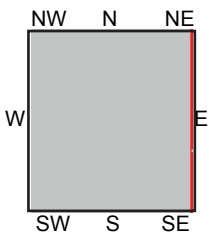
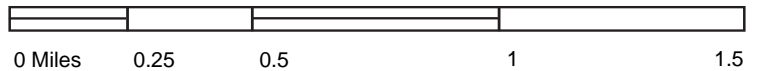
TP, La Jolla, 1996, 7.5-minute

SITE NAME: Rady Childrens Hospital
ADDRESS: Frost St/Childrens Way
 San Diego, CA 92123
CLIENT: Jacobs





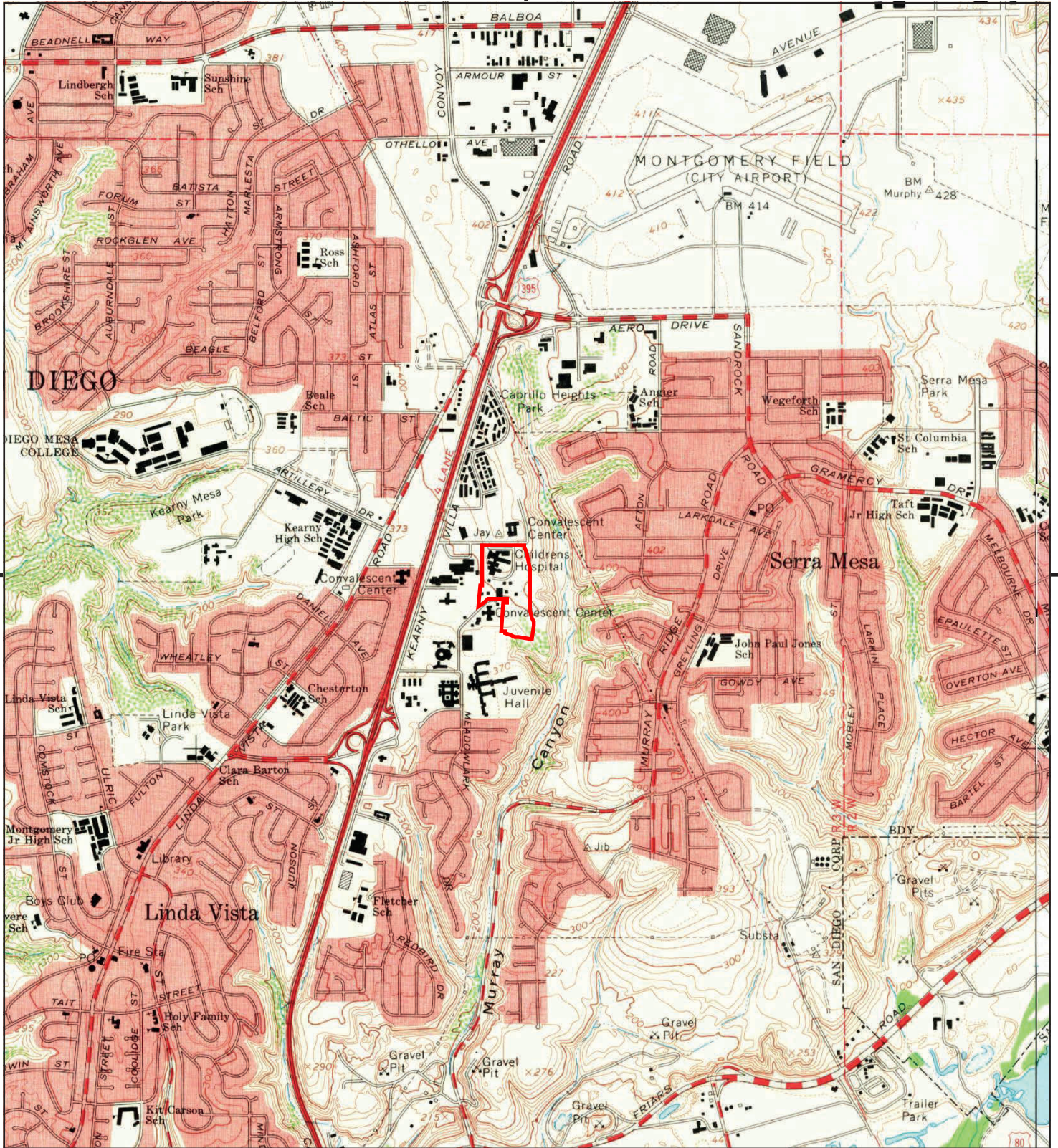
This report includes information from the following map sheet(s).



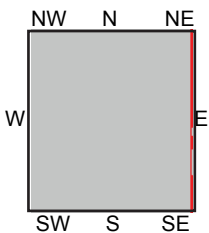
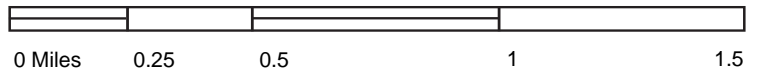
TP, La Jolla, 1975, 7.5-minute
E, La Mesa, 1975, 7.5-minute

SITE NAME: Rady Childrens Hospital
ADDRESS: Frost St/Childrens Way
San Diego, CA 92123
CLIENT: Jacobs





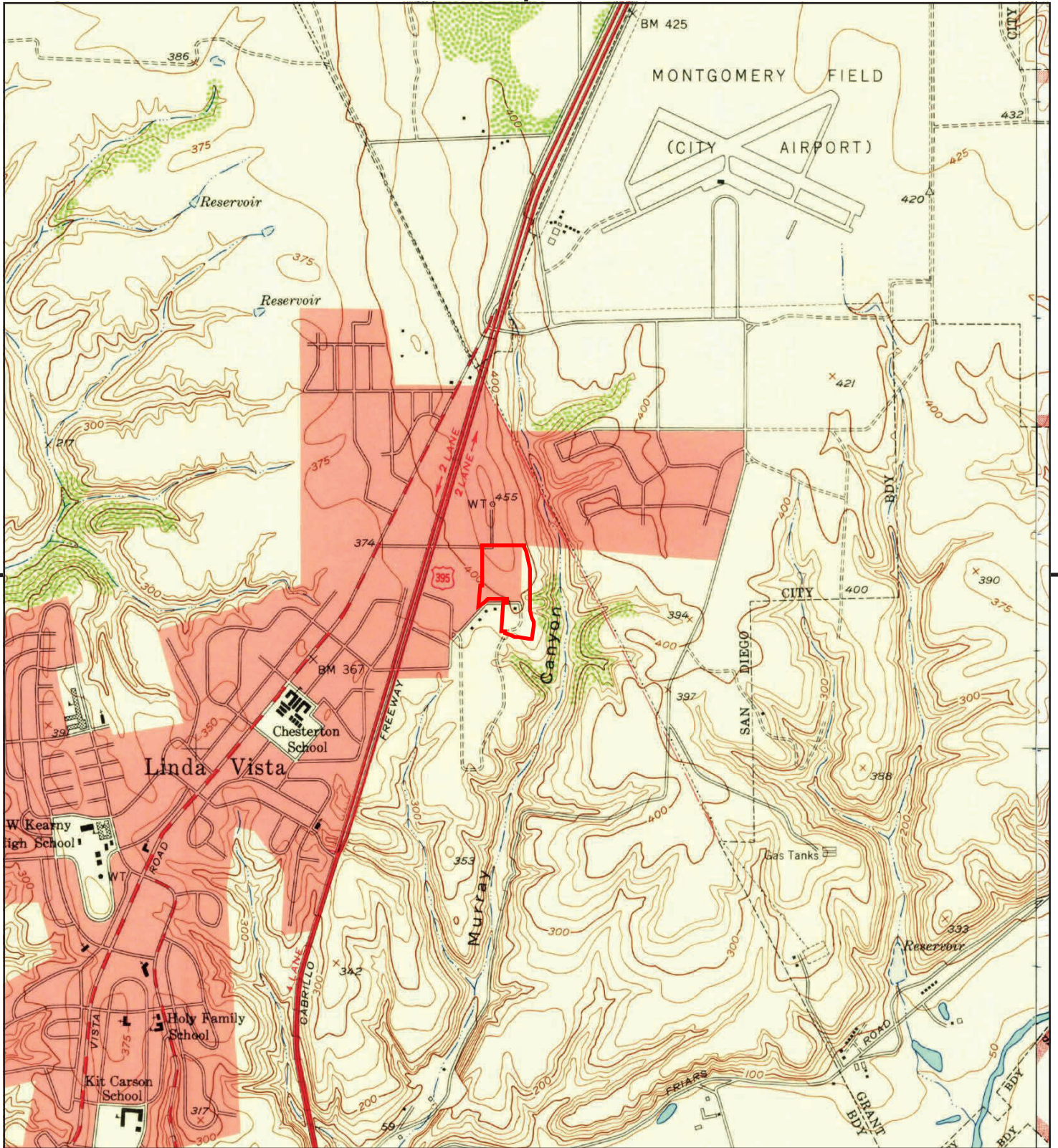
This report includes information from the following map sheet(s).



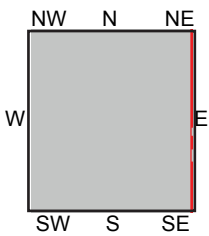
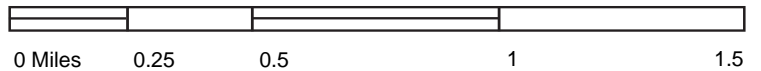
TP, La Jolla, 1967, 7.5-minute
E, La Mesa, 1967, 7.5-minute

SITE NAME: Rady Childrens Hospital
ADDRESS: Frost St/Childrens Way
San Diego, CA 92123
CLIENT: Jacobs





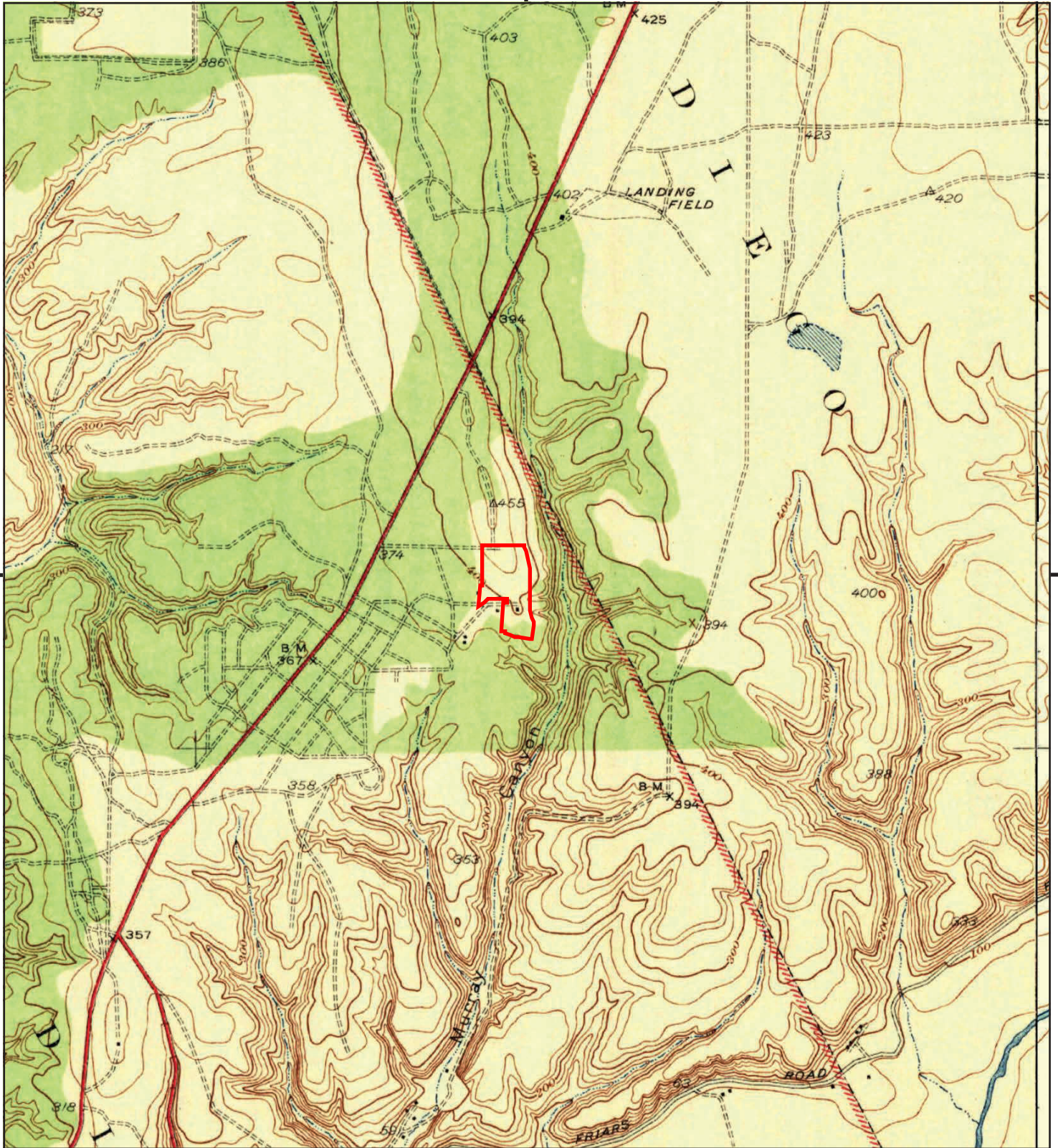
This report includes information from the following map sheet(s).



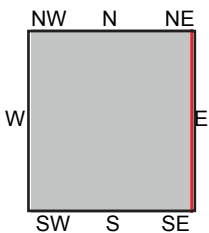
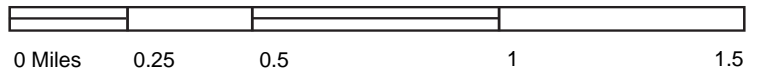
TP, La Jolla, 1953, 7.5-minute
E, La Mesa, 1953, 7.5-minute

SITE NAME: Rady Childrens Hospital
ADDRESS: Frost St/Childrens Way
San Diego, CA 92123
CLIENT: Jacobs





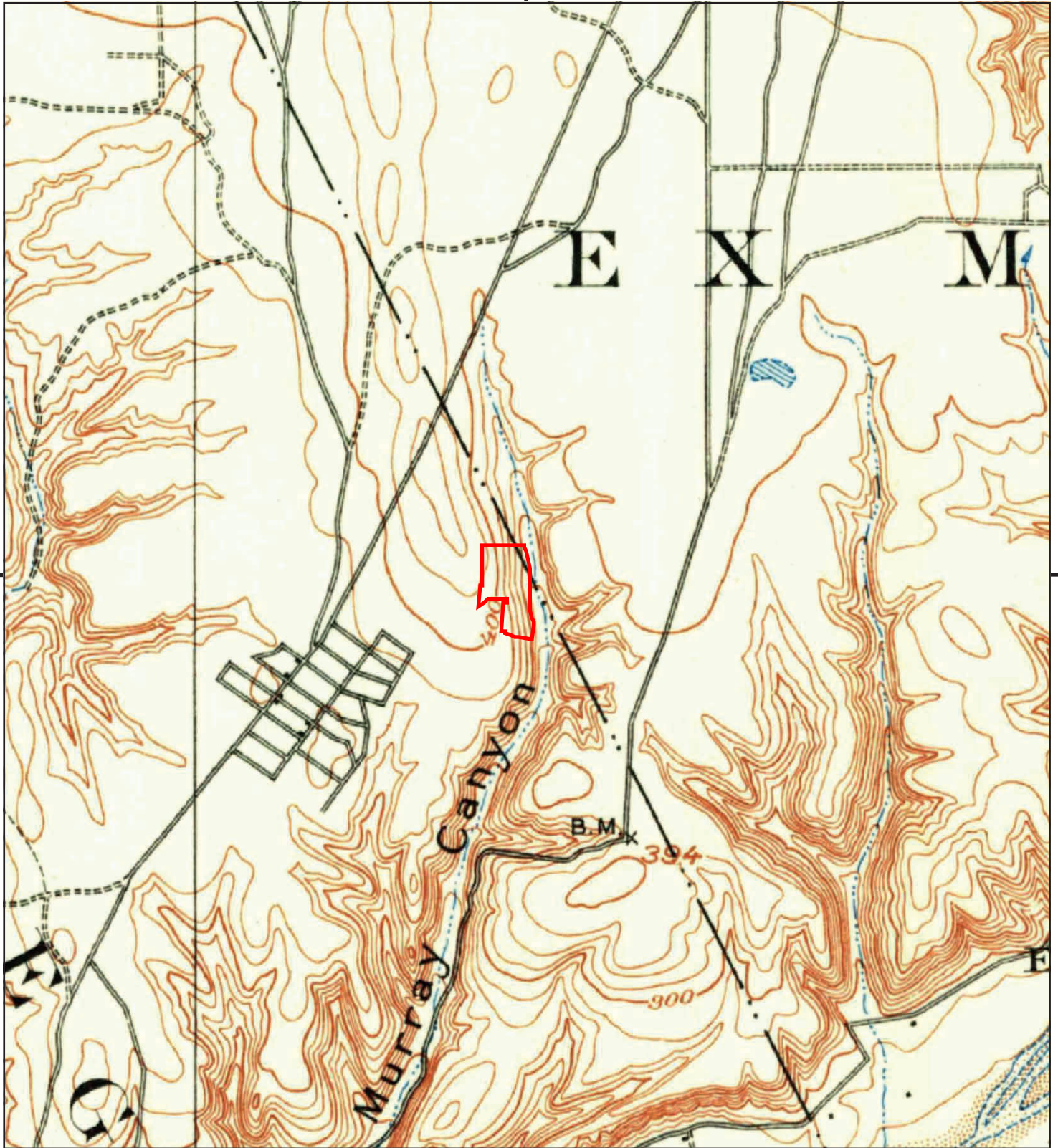
This report includes information from the following map sheet(s).



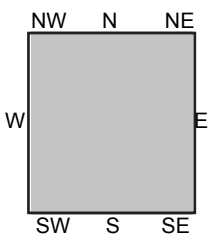

TP, La Jolla, 1943, 7.5-minute
E, La Mesa, 1942, 7.5-minute

SITE NAME: Rady Childrens Hospital
ADDRESS: Frost St/Childrens Way
San Diego, CA 92123
CLIENT: Jacobs





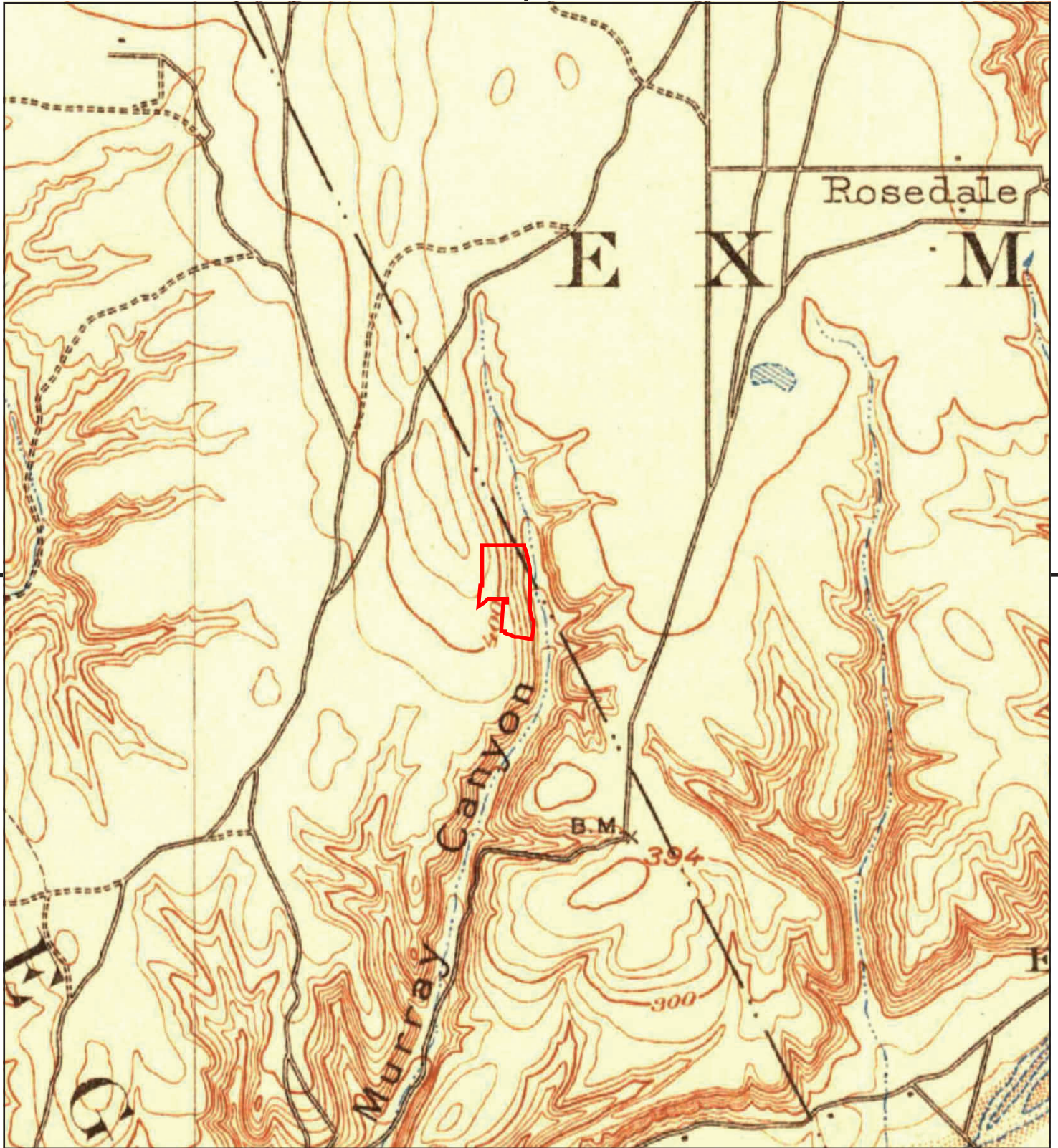
This report includes information from the following map sheet(s).



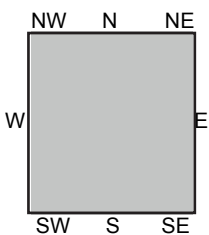
TP, La Jolla, 1930, 15-minute

SITE NAME: Rady Childrens Hospital
ADDRESS: Frost St/Childrens Way
San Diego, CA 92123
CLIENT: Jacobs





This report includes information from the following map sheet(s).



TP, La Jolla, 1903, 15-minute

SITE NAME: Rady Childrens Hospital
ADDRESS: Frost St/Childrens Way
San Diego, CA 92123
CLIENT: Jacobs



Rady Childrens Hospital
Frost St/Childrens Way
San Diego, CA 92123

Inquiry Number: 6901396.3

March 16, 2022

Certified Sanborn® Map Report



6 Armstrong Road, 4th floor
Shelton, CT 06484
Toll Free: 800.352.0050
www.edrnet.com

Certified Sanborn® Map Report

03/16/22

Site Name:

Rady Childrens Hospital
Frost St/Childrens Way
San Diego, CA 92123
EDR Inquiry # 6901396.3

Client Name:

Jacobs
3257 East Guasti Road, Suite 120
Ontario, CA 91761
Contact: Brian Weith



The Sanborn Library has been searched by EDR and maps covering the target property location as provided by Jacobs were identified for the years listed below. The Sanborn Library is the largest, most complete collection of fire insurance maps. The collection includes maps from Sanborn, Bromley, Perris & Browne, Hopkins, Barlow, and others. Only Environmental Data Resources Inc. (EDR) is authorized to grant rights for commercial reproduction of maps by the Sanborn Library LLC, the copyright holder for the collection. Results can be authenticated by visiting www.edrnet.com/sanborn.

The Sanborn Library is continually enhanced with newly identified map archives. This report accesses all maps in the collection as of the day this report was generated.

Certified Sanborn Results:

Certification # 42CC-4053-A101
PO # A.PN.EV.MBHCEQA
Project R5W72200



Sanborn® Library search results

Certification #: 42CC-4053-A101

UNMAPPED PROPERTY

This report certifies that the complete holdings of the Sanborn Library, LLC collection have been searched based on client supplied target property information, and fire insurance maps covering the target property were not found.

The Sanborn Library includes more than 1.2 million fire insurance maps from Sanborn, Bromley, Perris & Browne, Hopkins, Barlow and others which track historical property usage in approximately 12,000 American cities and towns. Collections searched:

- Library of Congress
- University Publications of America
- EDR Private Collection

The Sanborn Library LLC Since 1866™

Limited Permission To Make Copies

Jacobs (the client) is permitted to make up to FIVE photocopies of this Sanborn Map transmittal and each fire insurance map accompanying this report solely for the limited use of its customer. No one other than the client is authorized to make copies. Upon request made directly to an EDR Account Executive, the client may be permitted to make a limited number of additional photocopies. This permission is conditioned upon compliance by the client, its customer and their agents with EDR's copyright policy; a copy of which is available upon request.

Disclaimer - Copyright and Trademark Notice

This Report contains certain information obtained from a variety of public and other sources reasonably available to Environmental Data Resources, Inc. It cannot be concluded from this Report that coverage information for the target and surrounding properties does not exist from other sources. NO WARRANTY EXPRESSED OR IMPLIED, IS MADE WHATSOEVER IN CONNECTION WITH THIS REPORT. ENVIRONMENTAL DATA RESOURCES, INC. SPECIFICALLY DISCLAIMS THE MAKING OF ANY SUCH WARRANTIES, INCLUDING WITHOUT LIMITATION, MERCHANTABILITY OR FITNESS FOR A PARTICULAR USE OR PURPOSE. ALL RISK IS ASSUMED BY THE USER. IN NO EVENT SHALL ENVIRONMENTAL DATA RESOURCES, INC. BE LIABLE TO ANYONE, WHETHER ARISING OUT OF ERRORS OR OMISSIONS, NEGLIGENCE, ACCIDENT OR ANY OTHER CAUSE, FOR ANY LOSS OF DAMAGE, INCLUDING, WITHOUT LIMITATION, SPECIAL, INCIDENTAL, CONSEQUENTIAL, OR EXEMPLARY DAMAGES. ANY LIABILITY ON THE PART OF ENVIRONMENTAL DATA RESOURCES, INC. IS STRICTLY LIMITED TO A REFUND OF THE AMOUNT PAID FOR THIS REPORT. Purchaser accepts this Report "AS IS". Any analyses, estimates, ratings, environmental risk levels or risk codes provided in this Report are provided for illustrative purposes only, and are not intended to provide, nor should they be interpreted as providing any facts regarding, or prediction or forecast of, any environmental risk for any property. Only a Phase I Environmental Site Assessment performed by an environmental professional can provide information regarding the environmental risk for any property. Additionally, the information provided in this Report is not to be construed as legal advice. Copyright 2022 by Environmental Data Resources, Inc. All rights reserved. Reproduction in any media or format, in whole or in part, of any report or map of Environmental Data Resources, Inc., or its affiliates, is prohibited without prior written permission.

EDR and its logos (including Sanborn and Sanborn Map) are trademarks of Environmental Data Resources, Inc. or its affiliates. All other trademarks used herein are the property of their respective owners.

Rady Childrens Hospital

Frost St/Childrens Way
San Diego, CA 92123

Inquiry Number: 6901396.8

March 16, 2022

EDR Building Permit Report

Target Property and Adjoining Properties

TABLE OF CONTENTS

SECTION

About This Report

Executive Summary

Findings

Glossary

Thank you for your business.

Please contact EDR at 1-800-352-0050
with any questions or comments.

Disclaimer - Copyright and Trademark Notice

This Report contains certain information obtained from a variety of public and other sources reasonably available to Environmental Data Resources, Inc. It cannot be concluded from this Report that coverage information for the target and surrounding properties does not exist from other sources. **NO WARRANTY EXPRESSED OR IMPLIED, IS MADE WHATSOEVER IN CONNECTION WITH THIS REPORT. ENVIRONMENTAL DATA RESOURCES, INC. SPECIFICALLY DISCLAIMS THE MAKING OF ANY SUCH WARRANTIES, INCLUDING WITHOUT LIMITATION, MERCHANTABILITY OR FITNESS FOR A PARTICULAR USE OR PURPOSE. ALL RISK IS ASSUMED BY THE USER. IN NO EVENT SHALL ENVIRONMENTAL DATA RESOURCES, INC. BE LIABLE TO ANYONE, WHETHER ARISING OUT OF ERRORS OR OMISSIONS, NEGLIGENCE, ACCIDENT OR ANY OTHER CAUSE, FOR ANY LOSS OR DAMAGE, INCLUDING, WITHOUT LIMITATION, SPECIAL, INCIDENTAL, CONSEQUENTIAL, OR EXEMPLARY DAMAGES. ANY LIABILITY ON THE PART OF ENVIRONMENTAL DATA RESOURCES, INC. IS STRICTLY LIMITED TO A REFUND OF THE AMOUNT PAID FOR THIS REPORT.** Purchaser accepts this Report "AS IS". Any analyses, estimates, ratings, environmental risk levels or risk codes provided in this Report are provided for illustrative purposes only, and are not intended to provide, nor should they be interpreted as providing any facts regarding, or prediction or forecast of, any environmental risk for any property. Only a Phase I Environmental Site Assessment performed by an environmental professional can provide information regarding the environmental risk for any property. Additionally, the information provided in this Report is not to be construed as legal advice.

Copyright 2020 by Environmental Data Resources, Inc. All rights reserved. Reproduction in any media or format, in whole or in part, of any report or map of Environmental Data Resources, Inc. or its affiliates is prohibited without prior written permission.

EDR and its logos (including Sanborn and Sanborn Map) are trademarks of Environmental Data Resources, Inc. or its affiliates. All other trademarks used herein are the property of their respective owners.

EDR BUILDING PERMIT REPORT

About This Report

The EDR Building Permit Report provides a practical and efficient method to search building department records for indications of environmental conditions. Generated via a search of municipal building permit records gathered from more than 1,600 cities nationwide, this report will assist you in meeting the search requirements of EPA's Standards and Practices for All Appropriate Inquiries (40 CFR Part 312), the ASTM Standard Practice for Environmental Site Assessments (E 1527-13), or custom requirements developed for the evaluation of environmental risk associated with a parcel of real estate.

Building permit data can be used to identify current and/or former operations and structures/features of environmental concern. The data can provide information on a target property and adjoining properties such as the presence of underground storage tanks, pump islands, sumps, drywells, etc., as well as information regarding water, sewer, natural gas, electrical connection dates, and current/former septic tanks.

ASTM and EPA Requirements

ASTM E 1527-13 lists building department records as a "standard historical source," as detailed in § 8.3.4.7: "Building Department Records - The term building department records means those records of the local government in which the property is located indicating permission of the local government to construct, alter, or demolish improvements on the property." ASTM also states that "Uses in the area surrounding the property shall be identified in the report, but this task is required only to the extent that this information is revealed in the course of researching the property itself."

EPA's Standards and Practices for All Appropriate Inquiries (AAI) states: "§312.24: Reviews of historical sources of information. (a) Historical documents and records must be reviewed for the purposes of achieving the objectives and performance factors of §312.20(e) and (f). Historical documents and records may include, but are not limited to, aerial photographs, fire insurance maps, building department records, chain of title documents, and land use records."

Methodology

EDR has developed the EDR Building Permit Report through our partnership with BuildFax, the nation's largest repository of building department records. BuildFax collects, updates, and manages building department records from local municipal governments. The database now includes 30 million permits, on more than 10 million properties across 1,600 cities in the United States.

The EDR Building Permit Report comprises local municipal building permit records, gathered directly from local jurisdictions, including both target property and adjoining properties. Years of coverage vary by municipality. Data reported includes (where available): date of permit, permit type, permit number, status, valuation, contractor company, contractor name, and description.

Incoming permit data is checked at seven stages in a regimented quality control process, from initial data source interview, to data preparation, through final auditing. To ensure the building department is accurate, each of the seven quality control stages contains, on average, 15 additional quality checks, resulting in a process of approximately 105 quality control "touch points."

For more information about the EDR Building Permit Report, please contact your EDR Account Executive at (800) 352-0050.



EXECUTIVE SUMMARY: SEARCH DOCUMENTATION

A search of building department records was conducted by Environmental Data Resources, Inc (EDR) on behalf of Jacobs on Mar 16, 2022.

TARGET PROPERTY

Frost St/Childrens Way
San Diego, CA 92123

SEARCH METHODS

EDR searches available lists for both the Target Property and Surrounding Properties.

RESEARCH SUMMARY

Building permits identified: **YES**

The following research sources were consulted in the preparation of this report. An "X" indicates where information was identified in the source and provided in this report.

San Diego

<u>Year</u>	<u>Source</u>	<u>TP</u>	<u>Adjoining</u>
2022	City of San Diego, Development Services		X
2021	City of San Diego, Development Services		X
2020	City of San Diego, Development Services		X
2019	City of San Diego, Development Services		X
2018	City of San Diego, Development Services		X
2017	City of San Diego, Development Services		X
2016	City of San Diego, Development Services		X
2015	City of San Diego, Development Services		X
2014	City of San Diego, Development Services		X
2013	City of San Diego, Development Services		X
2012	City of San Diego, Development Services		X
2011	City of San Diego, Development Services		
2010	City of San Diego, Development Services		
2009	City of San Diego, Development Services		X
2008	City of San Diego, Development Services		X
2007	City of San Diego, Development Services		X
2006	City of San Diego, Development Services		X
2005	City of San Diego, Development Services		
2004	City of San Diego, Development Services		X
2003	City of San Diego, Development Services		X
2002	City of San Diego, Development Services		
2001	City of San Diego, Development Services		
2000	City of San Diego, Development Services		
1999	City of San Diego, Development Services		
1998	City of San Diego, Development Services		
1997	City of San Diego, Development Services		
1996	City of San Diego, Development Services		
1995	City of San Diego, Development Services		

EXECUTIVE SUMMARY: SEARCH DOCUMENTATION

<u>Year</u>	<u>Source</u>	<u>TP</u>	<u>Adjoining</u>
1994	City of San Diego, Development Services		
1993	City of San Diego, Development Services		
1992	City of San Diego, Development Services		
1991	City of San Diego, Development Services		
1990	City of San Diego, Development Services		
1989	City of San Diego, Development Services		
1988	City of San Diego, Development Services		
1987	City of San Diego, Development Services		

Name: JurisdictionName
Years: Years
Source: Source
Phone: Phone

BUILDING DEPARTMENT RECORDS SEARCHED

Name: San Diego
Years: 1987-2022
Source: City of San Diego, Development Services, SAN DIEGO, CA
Phone: (619) 446-5039

Name: Chula Vista
Years: 1993-2022
Source: City of Chula Vista, Development Services, Building Permits Dept., CHULAVISTA, CA
Phone: (619) 691-5272 x3380

Name: Redding
Years: 1926-2022
Source: City of Redding, Development Services, Building Division, REDDING, CA
Phone: 530-225-4014

Name: San Bernardino County
Years: 1970-2022
Source: San Bernardino County, Land Use, Building & Safety, FONTANA, CA
Phone: (909) 387-8311

Name: San Diego County
Years: 1971-2022
Source: San Diego County, Development Services, ENCINITAS, CA
Phone: (619) 446-5000

Name: San Mateo County Unincorporated Area
Years: 1977-2022
Source: San Mateo County, Planning and Building Department, SAN MATEO, CA
Phone: (650) 363-4161

TARGET PROPERTY FINDINGS

TARGET PROPERTY DETAIL

Frost St/Childrens Way
San Diego, CA 92123

No Permits Found

ADJOINING PROPERTY FINDINGS

ADJOINING PROPERTY DETAIL

The following Adjoining Property addresses were researched for this report. Detailed findings are provided for each address.

BIRMINGHAM DR

8001 BIRMINGHAM DR

Date: **2/7/2018**
Permit Type:
Description: **Building permit installation of a shade cover for motorcycles at existing for commercial use. SERRA MESA - Building permit installation of a shade cover for motorcycles at existing commercial use. ZONE CO-1-2/ESL/GEO HAZ 52/CUP 392017 PDP 392018**

Permit Description: **Building Permit**
Work Class: Acc Struct to 3+ Fam or NonRes
Proposed Use:
Permit Number: 20 57263
Status: Completed
Valuation: \$67,500.00
Contractor Company:
Contractor Name:

Date: **1/17/2018**
Permit Type:
Description: **Asphalt work between 01/22/2018 and 02/09/2018 from 7:00 PM to 7:00 AM. Asphalt work between 01/22/2018 and 02/09/2018 from 7:00 PM to 7:00 AM.**

Permit Description: **Construction Noise Permit**
Work Class:
Proposed Use:
Permit Number: 20 91075
Status: Pending Invoice Payment
Valuation: \$0.00
Contractor Company:
Contractor Name:

ADJOINING PROPERTY FINDINGS

Date: **12/21/2017**
Permit Type:
Description: **New concrete cross gutter between 01/02/2018 and 01/23/2018 from 9:00 PM to 5:00 AM. New concrete cross gutter between 01/02/2018 and 01/23/2018 from 9:00 PM to 5:00 AM.**

Permit Description: **Construction Noise Permit**
Work Class:
Proposed Use:
Permit Number: 20 79762
Status: Issued
Valuation: \$0.00
Contractor Company:
Contractor Name:

Date: **11/15/2017**
Permit Type:
Description: **Const Chg to Project 529433 Approval 1861703 Update landscape sheets - Delta 2
***Scope Chnage (11/14/2017)** Const Chg to Project 529433 Approval 1861703
Update landscape sheets. Delta 2**

Permit Description: **Construction Change - Building**
Work Class:
Proposed Use:
Permit Number: 20 33562
Status: Issued
Valuation: \$0.00
Contractor Company:
Contractor Name:

ADJOINING PROPERTY FINDINGS

Date: **10/25/2017**
Permit Type:
Description: **Deferred Underground for Project 529433, Approval 1861703 Deferred Underground for Project 529433, Approval 1861703**

Permit Description: **Fire Permit - Underground**
Work Class:
Proposed Use:
Permit Number: 20 43501
Status: Completed
Valuation: \$0.00
Contractor Company:
Contractor Name: McCarthy Building Companies

Date: **9/20/2017**
Permit Type:
Description: **Construction change to project 529433; approvals 1861703, 1861704, 1861705, 1861707. Delta 1 scope to include clarification to column location, replacing trees, clarification to proposed stairs, and miscellaneous electrical and plumbing clarifications; revision to parking. Revised sheets LP1.0, LP1.1, A0.2, A2.1, A2.2-A2.6, A4.1, A9.2, A9.3, S1.05, S2.01, S2.02, S2.03, S2.04, S2.05, S5.01, S6.01, E0.2, E2.0, E2.1, E2.2, E2.3, W2.4, E2.5, E5.1, P0.1, P2.0, P2.1, P2.2, P2.3, P2.4, P2.5, P5.1. Construction change to project 529433; approvals 1861703, 1861704, 1861705, 1861707. Delta 1 scope to include clarification to column location, replacing trees, clarification to proposed stairs, and miscellaneous electrical and plumbing clarifications; revision to parking. Revised sheets LP1.0, LP1.1, A0.2, A2.1, A2.2-A2.6, A4.1, A9.2, A9.3, S1.05, S2.01, S2.02, S2.03, S2.04, S2.05, S5.01, S6.01, E0.2, E2.0, E2.1, E2.2, E2.3, W2.4, E2.5, E5.1, P0.1, P2.0, P2.1, P2.2, P2.3, P2.4, P2.5, P5.1.**

Permit Description: **Construction Change - Building**
Work Class:
Proposed Use:
Permit Number: 19 78621
Status: Issued
Valuation: \$0.00
Contractor Company:
Contractor Name:

ADJOINING PROPERTY FINDINGS

Date: **7/19/2017**
Permit Type:
Description: **Deferred alarm for project 529433; approval 1861703 Deferred Alarm for project 529433; Approval 1861703**

Permit Description: **Fire Permit - Alarm**
Work Class:
Proposed Use:
Permit Number: 19 83419
Status: Completed
Valuation: \$0.00
Contractor Company:
Contractor Name: Berg Electric Corp

Date: **7/10/2017**
Permit Type:
Description: **Deferred Stand Pipe to Project #529433, approval #1861703. Deferred Stand Pipe to Project #529433, approval #1861703.**

Permit Description: **Fire Permit - Suppression**
Work Class:
Proposed Use:
Permit Number: 19 62773
Status: Completed
Valuation: \$0.00
Contractor Company:
Contractor Name:

ADJOINING PROPERTY FINDINGS

Date: **4/12/2017**
Permit Type:
Description: **1 biofiltration with partial retention basin SERRA MESA Grading & Right of way permit for parking garage expansion.**

Permit Description: **Storm Water Maintenance Agrmnt**
Work Class:
Proposed Use:
Permit Number: 18 59708
Status: Issued
Valuation: \$0.00
Contractor Company:
Contractor Name:

Date: **3/23/2017**
Permit Type:
Description: **Deferred Stand Pipe to Project #529433, approval #1861703. Deferred Stand Pipe to Project #529433, approval #1861703.**

Permit Description: **Fire Permit - Suppression**
Work Class:
Proposed Use:
Permit Number: 19 12044
Status: Completed
Valuation: \$0.00
Contractor Company:
Contractor Name:

ADJOINING PROPERTY FINDINGS

8022 BIRMINGHAM DR

Date: 11/1/2016
Permit Type:
Description: **To demolish (1) 1-story, 750 sq. ft. commercial coach at existing hospital site. SERRA MESA; Demolition permits to demolish (3) 1-story commercial coaches at existing hospital site; building 25 (750 sq. ft.), building 26 (2014 sq. ft.), building 27 (1480 sq. ft.). Base Zone: CO-1-2. Geo: 52. ESL. Brush Mangement. Prior discretionary under PTS 333899. Not Historic per 390810.**

Permit Description: **Demolition Permit**
Work Class: Demo of NonRes Buildings
Proposed Use:
Permit Number: 18 26224
Status: Completed
Valuation: \$0.00
Contractor Company:
Contractor Name:

Date: 11/1/2016
Permit Type:
Description: **To demolish (1) 1-story, 750 sq. ft. commercial coach at existing hospital site. SERRA MESA; Demolition permits to demolish (3) 1-story commercial coaches at existing hospital site; building 25 (750 sq. ft.), building 26 (2014 sq. ft.), building 27 (1480 sq. ft.). Base Zone: CO-1-2. Geo: 52. ESL. Brush Mangement. Prior discretionary under PTS 333899. Not Historic per 390810.**

Permit Description: **Demolition Permit**
Work Class: Demo of NonRes Buildings
Proposed Use:
Permit Number: 18 26240
Status: Completed
Valuation: \$0.00
Contractor Company:
Contractor Name:

ADJOINING PROPERTY FINDINGS

Date: **11/1/2016**
Permit Type:
Description: **To demolish (1) 1-story, 750 sq. ft. commercial coach at existing hospital site. SERRA MESA; Demolition permits to demolish (3) 1-story commercial coaches at existing hospital site; building 25 (750 sq. ft.), building 26 (2014 sq. ft.), building 27 (1480 sq. ft.). Base Zone: CO-1-2. Geo: 52. ESL. Brush Mangement. Prior discretionary under PTS 333899. Not Historic per 390810.**

Permit Description: **Demolition Permit**
Work Class: Demo of NonRes Buildings
Proposed Use:
Permit Number: 18 26241
Status: Completed
Valuation: \$0.00
Contractor Company:
Contractor Name:

Date: **12/22/2014**
Permit Type:
Description: **Misc. Permit --- Temp Service Misc. Permit --- Temp Service**

Permit Description: **Electrical Permit**
Work Class:
Proposed Use:
Permit Number: 14 09350
Status: Completed
Valuation: \$0.00
Contractor Company:
Contractor Name:

ADJOINING PROPERTY FINDINGS

8025 BIRMINGHAM DR

Date: 5/29/2018
Permit Type:
Description: **Construction Change to project no. 522726 / approval no. 1834223 / D Sheet no. 39799 for the revision to Geotechnical consultant. Sheets Affected: 1 & 3.**
Construction Change to project no. 522726 / approval no. 1834223 / D Sheet no. 39799 for the revision to Geotechnical consultant. Sheets Affected: 1 & 3.

Permit Description: **Construction Change - Eng.**
Work Class:
Proposed Use:
Permit Number: 21 32060
Status: Created
Valuation: \$0.00
Contractor Company:
Contractor Name:

Date: 12/12/2017
Permit Type:
Description: **Construction Change A to approval 1834226. Revised Sheets 1, 2,5, 6, 7, 8, 9. Void sheet T02, New Sheets 10, 11.12, T03-T06. Revised distubed area and add Birmingham Drive demolition, add existing garage walkway demolition. Revise matchline, new improvements, (E) garage ped. ramp. Revise matchline and new improvements. New walkway ramp to existing garage. New curb, gutter, sidewalk, asphalt paving and relocated stop sign. Construction Change A to approval 1834226. Revised Sheets 1, 2,5, 6, 7, 8, 9. Void sheet T02, New Sheets 10, 11.12, T03-T06. Revised distubed area and add Birmingham Drive demolition, add existing garage walkway demolition. Revise matchline, new improvements, (E) garage ped. ramp. Revise matchline and new improvements. New walkway ramp to existing garage. New curb, gutter, sidewalk, asphalt paving and relocated stop sign.**

Permit Description: **Construction Change - Eng.**
Work Class:
Proposed Use:
Permit Number: 20 18841
Status: Issued
Valuation: \$0.00
Contractor Company:
Contractor Name:

ADJOINING PROPERTY FINDINGS

Date: **11/13/2017**
Permit Type:
Description: **Deferred Rooftop Shade Structure PTS 529433 Approval 1861703 Deferred Rooftop Shade Structure PTS 529433 Approval 1861703**

Permit Description: **Construction Change - Building**
Work Class:
Proposed Use:
Permit Number: 20 17175
Status: Issued
Valuation: \$0.00
Contractor Company:
Contractor Name:

Date: **6/9/2017**
Permit Type:
Description: **Work for (N) 5-story parking structure adjacent to an (E) parking structure. (Roof) shade structure under separate permit. SCOPE CHANGE (06/07/2017):SERRA MESA. Building, electrical, mechanical and plumbing permits for (N) 5-story parking structure adjacent to an (E) parking structure at (E) hospital. Work also includes new (Roof) shade structure. CO 1-2/ Geo Haz 52/ CUP 11504 & PDP 11505 (project#116107) / See project #503268 for Historic Determination**

Permit Description: **Building Permit**
Work Class: Parking Garage Open to Public
Proposed Use:
Permit Number: 18 61703
Status: Issued
Valuation: \$19,076,081.50
Contractor Company:
Contractor Name:

ADJOINING PROPERTY FINDINGS

Date: **6/9/2017**
Permit Type:
Description: **Mechanical work associated with (N) 5-story parking structure SCOPE CHANGE (06/07/2017):SERRA MESA. Building, electrical, mechanical and plumbing permits for (N) 5-story parking structure adjacent to an (E) parking structure at (E) hospital. Work also includes new (Roof) shade structure. CO 1-2/ Geo Haz 52/ CUP 11504 & PDP 11505 (project #116107) / See project #503268 for Historic Determination**

Permit Description: **Mechanical Permit**
Work Class: Parking Garage Open to Public
Proposed Use:
Permit Number: 18 61704
Status: Completed
Valuation: \$0.00
Contractor Company:
Contractor Name:

Date: **6/9/2017**
Permit Type:
Description: **Plumbing work associated with (N) 5-story parking structure SCOPE CHANGE (06/07/2017):SERRA MESA. Building, electrical, mechanical and plumbing permits for (N) 5-story parking structure adjacent to an (E) parking structure at (E) hospital. Work also includes new (Roof) shade structure. CO 1-2/ Geo Haz 52/ CUP 11504 & PDP 11505 (project #116107) / See project #503268 for Historic Determination**

Permit Description: **Plumbing Permit**
Work Class: Parking Garage Open to Public
Proposed Use:
Permit Number: 18 61707
Status: Completed
Valuation: \$0.00
Contractor Company:
Contractor Name:

ADJOINING PROPERTY FINDINGS

Date: **6/9/2017**
Permit Type:
Description: **Electrical work associated with (N) 5-story parking structure SCOPE CHANGE (06/07/2017):SERRA MESA. Building, electrical, mechanical and plumbing permits for (N) 5-story parking structure adjacent to an (E) parking structure at (E) hospital. Work also includes new (Roof) shade structure. CO 1-2/ Geo Haz 52/ CUP 11504 & PDP 11505 (project #116107) / See project #503268 for Historic Determination**

Permit Description: **Electrical Permit**
Work Class: Parking Garage Open to Public
Proposed Use:
Permit Number: 18 61705
Status: Completed
Valuation: \$0.00
Contractor Company:
Contractor Name:

Date: **6/14/2012**
Permit Type:
Description: **Five electric vehicle charging stations in an existing parking garage for a medical facility. SERRA MESA - Electrical Permit for five electric vehicle charging stations in an existing parking garage for a medical facility.**

Permit Description: **Electrical Permit**
Work Class: ACC STRUCT- NON RES
Proposed Use:
Permit Number: 10 01991
Status: Cancelled - Expired
Valuation: \$0.00
Contractor Company:
Contractor Name:

ADJOINING PROPERTY FINDINGS

Date: 4/15/2008
Permit Type:
Description: **E-10968 Hvac for Sharp Hospital Parking Structure #3 Building approval # 423693. Permit is being procesed apart from project development because the project number has expired. E-10968 Hvac for Sharp Hospital Parking Structure #3 Building approval # 423693. Permit is being procesed apart from project development because the project number has expired.**

Permit Description: **Mechanical Permit**
Work Class:
Proposed Use:
Permit Number: 54 8525
Status: Cancelled - Expired
Valuation: \$0.00
Contractor Company:
Contractor Name: Sharp Health Care

Date: 2/5/2008
Permit Type:
Description: ***** "Construction Change -- Building" approval scope includes "deferred approval for fire sprinkler plans for previously issued building permit approval #432693." *** SERRA MESA Bldg permit for new 5 story open parking structure for extg Sharp Hospital facility. CO-1-2/300' Brush Zone/CUP 11504/PDP 11505. CT#87.02 Concurrent Processing Letter?**

Permit Description: **Fire Permit**
Work Class:
Proposed Use:
Permit Number: 52 8154
Status: Cancelled - Expired
Valuation: \$0.00
Contractor Company:
Contractor Name: Jeff Rohner

ADJOINING PROPERTY FINDINGS

Date: **12/27/2007**
Permit Type:
Description: **SERRA MESA Bldg permit for new 5 story open parking structure for extg Sharp Hospital facility. CO-1-2/300' Brush Zone/CUP 11504/PDP 11505. CT#87.02 Concurrent Processing Letter?**

Permit Description: **Fire Permit**
Work Class:
Proposed Use:
Permit Number: 51 7631
Status: Cancelled - Expired
Valuation: \$0.00
Contractor Company:
Contractor Name: Ben Meyers

Date: **12/4/2007**
Permit Type:
Description: **Fire Permit to install a new 6" fire service for new parking garage. Reference Proj. 126177. *** "Construction Change -- Building" approval scope includes "deferred approval for sprinkler plans for previously issued building permit approval #432693." *** Fire Permit to install a new 6" fire service for new parking garage. Reference Proj. 126177.**

Permit Description: **Fire Permit**
Work Class:
Proposed Use:
Permit Number: 50 5899
Status: Cancelled - Expired
Valuation: \$0.00
Contractor Company:
Contractor Name: Mike Trotter

ADJOINING PROPERTY FINDINGS

Date: **9/20/2007**
Permit Type:
Description: **e permit, hvac installation e permit, hvac installation**

Permit Description: **Mechanical Permit**
Work Class:
Proposed Use:
Permit Number: 48 8001
Status: Completed
Valuation: \$0.00
Contractor Company:
Contractor Name: BINGHAM HEATING & AIR

Date: **8/29/2007**
Permit Type:
Description: **COMM TEMP POWER COMM TEMP POWER**

Permit Description: **Electrical Permit**
Work Class:
Proposed Use:
Permit Number: 48 1630
Status: Completed
Valuation: \$0.00
Contractor Company:
Contractor Name: POWER PLUS

Date: **8/29/2007**
Permit Type:
Description: **COMM TEMP POWER COMM TEMP POWER**

Permit Description: **Electrical Permit**
Work Class:
Proposed Use:
Permit Number: 48 1631
Status: Completed
Valuation: \$0.00
Contractor Company:
Contractor Name: POWER PLUS

ADJOINING PROPERTY FINDINGS

Date: **8/21/2007**
Permit Type:
Description: **SERRA MESA Bldg permit for new 5 story open parking structure for extg Sharp Hospital facility. CO-1-2/300' Brush Zone/CUP 11504/PDP 11505. CT#87.02 Concurrent Processing Letter?**

Permit Description: **Plumbing Permit**
Work Class: Parking Garage Open to Public
Proposed Use:
Permit Number: 43 2696
Status: Completed
Valuation: \$0.00
Contractor Company:
Contractor Name: Ben Meyers

Date: **8/2/2007**
Permit Type:
Description: **ELECT**

Permit Description: **Electrical Permit**
Work Class:
Proposed Use:
Permit Number: 47 3487
Status: Completed
Valuation: \$0.00
Contractor Company:
Contractor Name: Berg Electric Corp.

ADJOINING PROPERTY FINDINGS

Date: **8/1/2007**
Permit Type:
Description: **SERRA MESA Bldg permit for new 5 story open parking structure for extg Sharp Hospital facility. CO-1-2/300' Brush Zone/CUP 11504/PDP 11505. CT#87.02 Concurrent Processing Letter? SERRA MESA Bldg permit for new 5 story open parking structure for extg Sharp Hospital facility. CO-1-2/300' Brush Zone/CUP 11504/PDP 11505. CT#87.02 Concurrent Processing Letter?**

Permit Description: **Building Permit**
Work Class: Parking Garage Open to Public
Proposed Use:
Permit Number: 43 2693
Status: Completed
Valuation: \$13,064,466.25
Contractor Company:
Contractor Name:

Date: **5/16/2007**
Permit Type:
Description: **APPROVED @ PC ON 4/26/07, RESO NO. 4249-PC. SERRA MESA JO#42-7100. (PROCESS 4) Conditional Use Permit (CUP) and Planned Development Permit (PDP) to amend CUP 11504 and PDP 11505 to construct a 5 story parking structure with reduced setbacks for an existing hospital on a 36.76 acre site at 8025 Birmingham Drive in the CO-1-2 Zone within the Serra Mesa Community Plan. Council District 6. Notice Cards=3.**

Permit Description: **Planned Development Permit**
Work Class:
Proposed Use:
Permit Number: 39 2018
Status: Issued
Valuation: \$0.00
Contractor Company:
Contractor Name: Louis M Smith

ADJOINING PROPERTY FINDINGS

Date: **4/3/2007**
Permit Type:
Description: **As-Graded Soils Report. SERRA MESA. J.O.#42-7667. Site Visibility and General Utility easements and ROW dedication w/ Grading and Public Improvements for new 4-story parking garage in lot with existing asphalt parking area. CO-1-2, Census Tract: 87.02/SDUSD, No Overlay Zones, Geo Hzrd Cat 52, PDP/CUP**

Permit Description: **Construction Change - Eng.**
Work Class:
Proposed Use:
Permit Number: 57 6909
Status: Created
Valuation: \$0.00
Contractor Company:
Contractor Name:

Date: **4/2/2007**
Permit Type:
Description: **SERRA MESA Bldg permit for new 5 story open parking structure for extg Sharp Hospital facility. CO-1-2/300' Brush Zone/CUP 11504/PDP 11505. CT#87.02 Concurrent Processing Letter?**

Permit Description: **Electrical Permit**
Work Class: Parking Garage Open to Public
Proposed Use:
Permit Number: 43 2694
Status: Created
Valuation: \$0.00
Contractor Company:
Contractor Name:

ADJOINING PROPERTY FINDINGS

Date: 4/2/2007
Permit Type:
Description: **E-10968 Hvac for Sharp Hospital Parking Structure# 3 Building approval 432693 SERRA MESA Bldg permit for new 5 story open parking structure for extg Sharp Hospital facility. CO-1-2/300' Brush Zone/CUP 11504/PDP 11505. CT#87.02 Concurrent Processing Letter?**

Permit Description: **Mechanical Permit**
Work Class: Parking Garage Open to Public
Proposed Use:
Permit Number: 43 2695
Status: Created
Valuation: \$0.00
Contractor Company:
Contractor Name:

CHILDRENS WAY

3030 CHILDRENS WAY

Date: 8/27/2019
Permit Type:
Description: **No-Plan - Nonresidential/Multifamily - Electrical:3030/Childrens**

Permit Description: **Nonresidential/Multifamily - Electrical**
Work Class:
Proposed Use:
Permit Number: PMT-3046799
Status: Closed
Valuation: \$20,271,482.00
Contractor Company:
Contractor Name: MC COY DESIGN AND CONSTRUCTION INC

ADJOINING PROPERTY FINDINGS

Date: **10/17/2018**
Permit Type:
Description: **Const. chg. to Project 524409, Approval 1850954, Delta 34. Add power and data outlets, and a circuit breaker. Const. chg. to Project 524409, Approval 1850954, Delta 34. Add power and data outlets, and a circuit breaker.**

Permit Description: **Construction Change - Building**
Work Class:
Proposed Use:
Permit Number: 22 10426
Status: Pending Invoice Payment
Valuation: \$0.00
Contractor Company:
Contractor Name:

Date: **10/17/2018**
Permit Type:
Description: **Construction change for project # 558011 approval # 1963116. Adde control relay for Elevator Won Door closures Construction change for project # 558011 approval # 1963116. Adde control relay for Elevator Won Door closures**

Permit Description: **Construction Change - Fire**
Work Class:
Proposed Use:
Permit Number: 22 10433
Status: Issued
Valuation: \$0.00
Contractor Company:
Contractor Name: DYNALLECTRIC COMPANY

ADJOINING PROPERTY FINDINGS

Date: **10/5/2018**
Permit Type:
Description: **Construction change to project 524409, approvals 1840263, 1850954, and 1850955. Delta 32, revise plans to add new security doors to 1st floor north and south elevator lobbies. Associated mechanical and electrical work. Construction change to project 524409, approvals 1840263, 1850954, and 1850955. Delta 32, revise plans to add new security doors to 1st floor north and south elevator lobbies. Associated mechanical and electrical work.**

Permit Description: **Construction Change - Building**
Work Class:
Proposed Use:
Permit Number: 21 92800
Status: Created
Valuation: \$0.00
Contractor Company:
Contractor Name:

Date: **9/25/2018**
Permit Type:
Description: **Construction change to projects 524409, approvals 1840263, 1850954, 1850955. Delta 33, revise plans to add DAS equipment on 2nd and 3rd floors, associated mechanical and electrical work. Light fixture added to 4th floor. Construction change to projects 524409, approvals 1840263, 1850954, 1850955. Delta 33, revise plans to add DAS equipment on 2nd and 3rd floors, associated mechanical and electrical work. Light fixture added to 4th floor.**

Permit Description: **Construction Change - Building**
Work Class:
Proposed Use:
Permit Number: 21 92808
Status: Created
Valuation: \$0.00
Contractor Company:
Contractor Name:

ADJOINING PROPERTY FINDINGS

Date: **2/6/2018**
Permit Type:
Description: **Const. chg. to Project 524409, Approval 1850955, Delta 27. Change air intake location and replace one air handler with another type. Const. chg. to Project 524409, Approval 1850955, Delta 27. Change air intake location and replace one air handler with another type.**

Permit Description: **Construction Change - Building**
Work Class:
Proposed Use:
Permit Number: 20 90096
Status: Pending Invoice Payment
Valuation: \$0.00
Contractor Company:
Contractor Name:

Date: **10/24/2017**
Permit Type:
Description: **Construction Change to project 524409, Approvals 1840263,1850954,1850955. Delta 26: Provide a new mini split system to serve the electrical room 2903. Construction Change to project 524409, Approvals 1840263,1850954,1850955. Delta 26: Provide a new mini split system to serve the electrical room 2903.**

Permit Description: **Construction Change - Building**
Work Class:
Proposed Use:
Permit Number: 20 38928
Status: Pending Invoice Payment
Valuation: \$0.00
Contractor Company:
Contractor Name:

ADJOINING PROPERTY FINDINGS

Date: **10/19/2017**
Permit Type:
Description: **Deferred fire suppression Backflow for project # 524409 approval # 1840263**
Deferred fire suppression Backflow for project # 524409 approval # 1840263

Permit Description: **Fire Permit - Suppression**
Work Class:
Proposed Use:
Permit Number: 20 02102
Status: Completed
Valuation: \$0.00
Contractor Company:
Contractor Name: Western Fire Protection

Date: **10/4/2017**
Permit Type:
Description: **Const chg to project 524409, approvals 1840263, 1850594, 1850955. Delta 25 scope to include relocation of condensing unit, new conduit trench, add fire pump controller, and revisions to electrical. Revised sheets G0.2, A1.1, M4.1B, E4.1AA, E7.01, E7.02. Const chg to project 524409, approvals 1840263, 1850594, 1850955. Delta 25 scope to include relocation of condensing unit, new conduit trench, add fire pump controller, and revisions to electrical. Revised sheets G0.2, A1.1, M4.1B, E4.1AA, E7.01, E7.02.**

Permit Description: **Construction Change - Building**
Work Class:
Proposed Use:
Permit Number: 20 21996
Status: Issued
Valuation: \$0.00
Contractor Company:
Contractor Name:

ADJOINING PROPERTY FINDINGS

Date: **9/7/2017**
Permit Type:
Description: **Crane for mechanical equipment between 09/16/2017 and 09/23/2017 from 4:00 AM to 5:00 PM. Crane for mechanical equipment between 09/16/2017 and 09/23/2017 from 4:00 AM to 5:00 PM.**

Permit Description: **Construction Noise Permit**
Work Class:
Proposed Use:
Permit Number: 20 13554
Status: Issued
Valuation: \$0.00
Contractor Company:
Contractor Name:

Date: **7/25/2017**
Permit Type:
Description: **Crane for mechanical equipment on 07/29/2017 from 4:00 AM to 5:00 PM. Crane for mechanical equipment on 07/29/2017 from 4:00 AM to 5:00 PM.**

Permit Description: **Construction Noise Permit**
Work Class:
Proposed Use:
Permit Number: 19 86404
Status: Issued
Valuation: \$0.00
Contractor Company:
Contractor Name:

ADJOINING PROPERTY FINDINGS

Date: **7/12/2017**
Permit Type:
Description: **Deferred Alarms for Project 524409, Approval 1840263 Deferred Alarms for Project 524409, Approval 1840263**

Permit Description: **Fire Permit - Alarm**
Work Class:
Proposed Use:
Permit Number: 19 63116
Status: Issued
Valuation: \$0.00
Contractor Company:
Contractor Name: Dynaelectric Company

Date: **6/26/2017**
Permit Type:
Description: **Deferred Fire Sprinklers to Project #524409, approval #1840263. Deferred Fire Sprinklers to Project #524409, approval #1840263.**

Permit Description: **Fire Permit - Suppression**
Work Class:
Proposed Use:
Permit Number: 19 18027
Status: Issued
Valuation: \$0.00
Contractor Company:
Contractor Name: Western Fire Protection

ADJOINING PROPERTY FINDINGS

Date: **5/8/2017**
Permit Type:
Description: **Partial renovation of first floor, complete renovation of second and fourth floors to provide more exam rooms and work area for existing hospital. SERRA MESA: Building, electrical, plumbing, mechanical for remodel of existing hospital. Partial renovation of first floor, complete renovation of second and fourth floors to provide more exam rooms and work areas. OSHPD compliant. Interior demolition to be on separate permits. CO-1-2. Brush. Geo 52. PDP 267312, SDP 4742 & CUP 4741**

Permit Description: **Building Permit**
Work Class: Add/Alt Tenant Improvements
Proposed Use:
Permit Number: 18 40263
Status: Issued
Valuation: \$4,055,100.00
Contractor Company:
Contractor Name:

Date: **5/8/2017**
Permit Type:
Description: **All associated electrical for partial renovation of first floor, complete renovation of second and fourth floors to provide more exam rooms and work area for existing hospital. SERRA MESA: Building, electrical, plumbing, mechanical for remodel of existing hospital. Partial renovation of first floor, complete renovation of second and fourth floors to provide more exam rooms and work areas. OSHPD compliant. Interior demolition to be on separate permits. CO-1-2. Brush. Geo 52. PDP 267312, SDP 4742 & CUP 4741**

Permit Description: **Electrical Permit**
Work Class: Add/Alt Tenant Improvements
Proposed Use:
Permit Number: 18 50954
Status: Issued
Valuation: \$0.00
Contractor Company:
Contractor Name:

ADJOINING PROPERTY FINDINGS

Date: **5/8/2017**
Permit Type:
Description: **All associated mechanical for partial renovation of first floor, complete renovation of second and fourth floors to provide more exam rooms and work area for existing hospital. SERRA MESA: Building, electrical, plumbing, mechanical for remodel of existing hospital. Partial renovation of first floor, complete renovation of second and fourth floors to provide more exam rooms and work areas. OSHPD compliant. Interior demolition to be on separate permits. CO-1-2. Brush. Geo 52. PDP 267312, SDP 4742 & CUP 4741**

Permit Description: **Mechanical Permit**
Work Class: Add/Alt Tenant Improvements
Proposed Use:
Permit Number: 18 50955
Status: Issued
Valuation: \$0.00
Contractor Company:
Contractor Name:

Date: **5/8/2017**
Permit Type:
Description: **All associated plumbing for partial renovation of first floor, complete renovation of second and fourth floors to provide more exam rooms and work area for existing hospital. SERRA MESA: Building, electrical, plumbing, mechanical for remodel of existing hospital. Partial renovation of first floor, complete renovation of second and fourth floors to provide more exam rooms and work areas. OSHPD compliant. Interior demolition to be on separate permits. CO-1-2. Brush. Geo 52. PDP 267312, SDP 4742 & CUP 4741**

Permit Description: **Plumbing Permit**
Work Class: Add/Alt Tenant Improvements
Proposed Use:
Permit Number: 18 50956
Status: Issued
Valuation: \$0.00
Contractor Company:
Contractor Name:

ADJOINING PROPERTY FINDINGS

Date: **1/30/2017**
Permit Type:
Description: **For interior removal of all partitions, finishes and fixtures within the 2nd & 4th flr levels of an existing medical office bldg. SERRA MESA. Building permit for interior removal of all partitions, finishes and fixtures within the 2nd & 4th flr levels of an existing medical office bldg. CO-1-2. Geo Haz 52. Fire: BM. PDP 267312 & SDP 4742.**

Permit Description: **Building Permit**
Work Class: Add/Alt Tenant Improvements
Proposed Use:
Permit Number: 18 07910
Status: Completed
Valuation: \$100,000.00
Contractor Company:
Contractor Name:

Date: **1/12/2017**
Permit Type:
Description: **Construction Change for project 514689, Approval 1802955. Delta 2: Revised sheets T-1 and T-2. Removing (E) Fire Alarm from building description. Construction Change for project 514689, Approval 1802955. Delta 2: Revised sheets T-1 and T-2. Removing (E) Fire Alarm from building description.**

Permit Description: **Construction Change - Building**
Work Class:
Proposed Use:
Permit Number: 18 69157
Status: Issued
Valuation: \$0.00
Contractor Company:
Contractor Name:

ADJOINING PROPERTY FINDINGS

Date: **12/1/2016**
Permit Type:
Description: **Defrred fire sprinklers to project no. 525766, approval no. 1802955. Suite # 112 (No plans per affidavit, 0 sprinklers) Defrred fire sprinklers to project no. 525766, approval no. 1802955. Suite # 112 (No plans per affidavit, 0 sprinklers)**

Permit Description: **Fire Permit - Suppression**
Work Class:
Proposed Use:
Permit Number: 18 45715
Status: Completed
Valuation: \$0.00
Contractor Company:
Contractor Name: Paramount Fire Systems

Date: **10/28/2016**
Permit Type:
Description: **Mechanical work associated with remodel. SERRA MESA. Building, electrical, mechanical, and plumbing permits for remodel of extg hospital. Work to include remove wall and door; remove/replace/relocate extg lighting with LED lights; relocate piping, diffuser and ductwork; new sink. CO-1-2. CUP 4741/PDP 267312/SDP 4742. Brush management. ESL. Geo Haz 52.**

Permit Description: **Mechanical Permit**
Work Class: Add/Alt Tenant Improvements
Proposed Use:
Permit Number: 18 02957
Status: Completed
Valuation: \$0.00
Contractor Company:
Contractor Name:

ADJOINING PROPERTY FINDINGS

Date: **10/28/2016**
Permit Type:
Description: **Electrical work associated with remodel. SERRA MESA. Building, electrical, mechanical, and plumbing permits for remodel of extg hospital. Work to include remove wall and door; remove/replace/relocate extg lighting with LED lights; relocate piping, diffuser and ductwork; new sink. CO-1-2. CUP 4741/PDP 267312/SDP 4742. Brush management. ESL. Geo Haz 52.**

Permit Description: **Electrical Permit**
Work Class: Add/Alt Tenant Improvements
Proposed Use:
Permit Number: 18 02956
Status: Completed
Valuation: \$0.00
Contractor Company:
Contractor Name:

Date: **10/28/2016**
Permit Type:
Description: **Plumbing work associated with remodel. SERRA MESA. Building, electrical, mechanical, and plumbing permits for remodel of extg hospital. Work to include remove wall and door; remove/replace/relocate extg lighting with LED lights; relocate piping, diffuser and ductwork; new sink. CO-1-2. CUP 4741/PDP 267312/SDP 4742. Brush management. ESL. Geo Haz 52.**

Permit Description: **Plumbing Permit**
Work Class: Add/Alt Tenant Improvements
Proposed Use:
Permit Number: 18 02958
Status: Completed
Valuation: \$0.00
Contractor Company:
Contractor Name:

ADJOINING PROPERTY FINDINGS

Date: **10/28/2016**
Permit Type:
Description: **Remodel of extg hospital. Work to include remove wall and door. SERRA MESA. Building, electrical, mechanical, and plumbing permits for remodel of extg hospital. Work to include remove wall and door; remove/replace/relocate extg lighting with LED lights; relocate piping, diffuser and ductwork; new sink. CO-1-2. CUP 4741/PDP 267312/SDP 4742. Brush management. ESL. Geo Haz 52.**

Permit Description: **Building Permit**
Work Class: Add/Alt Tenant Improvements
Proposed Use:
Permit Number: 18 02955
Status: Completed
Valuation: \$200,410.00
Contractor Company:
Contractor Name:

Date: **10/14/2015**
Permit Type:
Description: **Electrical work for Installation of (2) push plate activators for door SERRA MESA: Building, Elect permits for installation (2) new push plate acitivators for an existing door at waiting area on 3rd floor of an existing Medical bldg/Zoned: CO-1-2/CUP#004742/PDP 267312**

Permit Description: **Electrical Permit**
Work Class: Add/Alt Tenant Improvements
Proposed Use:
Permit Number: 15 68216
Status: Completed
Valuation: \$0.00
Contractor Company:
Contractor Name:

ADJOINING PROPERTY FINDINGS

Date: **10/14/2015**
Permit Type:
Description: **For installation (2) new push plate acitivators for an existing door at waiting area with electrical work on 3rd floor of an existing Medical bldg/Zoned: CO-1-2/CUP#004742/PDP 267312 SERRA MESA: Building, Elect permits for installation (2) new push plate acitivators for an existing door at waiting area on 3rd floor of an existing Medical bldg/Zoned: CO-1-2/CUP#004742/PDP 267312**

Permit Description: **Building Permit**
Work Class: Add/Alt Tenant Improvements
Proposed Use:
Permit Number: 15 68210
Status: Completed
Valuation: \$2,000.00
Contractor Company:
Contractor Name:

Date: **10/14/2015**
Permit Type:
Description: **Mechanical work for installation (2) new push plate activators for door SERRA MESA: Building, Elect permits for installation (2) new push plate acitivators for an existing door at waiting area on 3rd floor of an existing Medical bldg/Zoned: CO-1-2/CUP#004742/PDP 267312**

Permit Description: **Mechanical Permit**
Work Class: Add/Alt Tenant Improvements
Proposed Use:
Permit Number: 15 68220
Status: Completed
Valuation: \$0.00
Contractor Company:
Contractor Name:

ADJOINING PROPERTY FINDINGS

Date: **8/21/2013**
Permit Type:
Description: **deferred fire sprinkler for 318380 app# 1112400 No plan permit per affidavit FS Alterations or TI deferred fire sprinkler for 318380 app# 1112400 No plan permit per affidavit FS Alterations or TI**

Permit Description: **Fire Permit - Suppression**
Work Class:
Proposed Use:
Permit Number: 11 77620
Status: Completed
Valuation: \$0.00
Contractor Company:
Contractor Name:

Date: **7/31/2013**
Permit Type:
Description: **Construction change to pts 318380, approval 1112400. Changes to include adding a sink in the reception area. Sheets A1.0 Construction change to pts 318380, approval 1112400. Changes to include adding a sink in the reception area. Sheets A1.0**

Permit Description: **Construction Change - Building**
Work Class:
Proposed Use:
Permit Number: 11 67691
Status: Issued
Valuation: \$0.00
Contractor Company:
Contractor Name:

ADJOINING PROPERTY FINDINGS

Date: **7/31/2013**
Permit Type:
Description: **for an additional sink Construction change to pts 318380, approval 1112400. Changes to include adding a sink in the reception area. Sheets A1.0**

Permit Description: **Plumbing Permit**
Work Class:
Proposed Use:
Permit Number: 11 67990
Status: Completed
Valuation: \$0.00
Contractor Company:
Contractor Name:

Date: **5/10/2013**
Permit Type:
Description: **Construction change to project 310134/ Approval 1085329, 30, 31 and 32. Scope of work to include revised accessible parking to show existing, revised return supply and exhaust ducts and schedules, reused mechanical equipment on the roof instead of new equipment, revised HVAC piping, removal of clinical sink and addition of stainless steel bar sink, added junction box, conduit and wiring, new electrical schedules, revised circuits and receptacles. Sheets changed include A1-3, M1-15, P1-4, E1-12 Construction change to project 310134/ Approval 1085329, 30, 31 and 32. Scope of work to include revised accessible parking to show existing, revised return supply and exhaust ducts and schedules, reused mechanical equipment on the roof instead of new equipment, revised HVAC piping, removal of clinical sink and addition of stainless steel bar sink, added junction box, conduit and wiring, new electrical schedules, revised circuits and receptacles. Sheets changed include A1-3, M1-15, P1-4, E1-12**

Permit Description: **Construction Change - Building**
Work Class:
Proposed Use:
Permit Number: 11 29545
Status: Issued
Valuation: \$0.00
Contractor Company:
Contractor Name:

ADJOINING PROPERTY FINDINGS

Date: **5/1/2013**
Permit Type:
Description: **Deferred fire alarm for project# 310134, approval# 1085329. To install fire alarms within Rady Children's Hospital, 3rd floor for a TI. Deferred fire alarm for project# 310134, approval# 1085329. To install fire alarms within Rady Children's Hospital, 3rd floor for a TI.**

Permit Description: **Fire Permit - Alarm**
Work Class:
Proposed Use:
Permit Number: 11 13848
Status: Completed
Valuation: \$0.00
Contractor Company:
Contractor Name:

Date: **4/8/2013**
Permit Type:
Description: **deferred fire sprinkler for 310134 app# 1085329 Rady Children MOD TI deferred fire sprinkler for 310134 app# 1085329 Rady Children MOD TI**

Permit Description: **Deferred Fire Approval**
Work Class:
Proposed Use:
Permit Number: 11 07932
Status: Issued
Valuation: \$0.00
Contractor Company:
Contractor Name:

ADJOINING PROPERTY FINDINGS

Date: **4/8/2013**
Permit Type:
Description: **For mechanical work associated with interior tenant improvement to an existing administrative and medical office building. SERRA MESA: Building, Electrical, Mechanical permits for an interior tenant improvement to an existing administrative and medical office building. Work to include the removal of existing walls and constructing a larger receptionist area and new floor layout. No plumbing work and no exterior work. Zone: CO-1-2; CUP 004741/ SDP 004742/ PDP267312; Fire: Brush Management; Geo Haz: 52.**

Permit Description: **Mechanical Permit**
Work Class: Add/Alt Tenant Improvements
Proposed Use:
Permit Number: 11 12402
Status: Cancelled - Expired
Valuation: \$0.00
Contractor Company:
Contractor Name: Derek Contizano

Date: **4/8/2013**
Permit Type:
Description: **For electrical work associated with interior tenant improvement to an existing administrative and medical office building. SERRA MESA: Building, Electrical, Mechanical permits for an interior tenant improvement to an existing administrative and medical office building. Work to include the removal of existing walls and constructing a larger receptionist area and new floor layout. No plumbing work and no exterior work. Zone: CO-1-2; CUP 004741/ SDP 004742/ PDP267312; Fire: Brush Management; Geo Haz: 52.**

Permit Description: **Electrical Permit**
Work Class: Add/Alt Tenant Improvements
Proposed Use:
Permit Number: 11 12403
Status: Completed
Valuation: \$0.00
Contractor Company:
Contractor Name: Derek Contizano

ADJOINING PROPERTY FINDINGS

Date: **4/8/2013**
Permit Type:
Description: **For an interior tenant improvement to an existing administrative and medical office building. Work to include the removal of existing walls and constructing a larger receptionist area and new floor layout. No plumbing work and no exterior work. SERRA MESA: Building, Electrical, Mechanical permits for an interior tenant improvement to an existing administrative and medical office building. Work to include the removal of existing walls and constructing a larger receptionist area and new floor layout. No plumbing work and no exterior work. Zone: CO-1-2; CUP 004741/ SDP 004742/ PDP267312; Fire: Brush Management; Geo Haz: 52.**

Permit Description: **Building Permit**
Work Class: Add/Alt Tenant Improvements
Proposed Use:
Permit Number: 11 12400
Status: Completed
Valuation: \$59,500.00
Contractor Company:
Contractor Name: Derek Contizano

Date: **3/14/2013**
Permit Type:
Description: **Electrical work associated with an interior tenant improvement to an existing administrative and medical office building. SERRA MESA: Building, Electrical, Mechanical and Plumbing permits for an interior tenant improvement to an existing administrative and medical office building consisting of demo OSHPD 3 day surgery suite and existing medical offices and replace w/ OSHPD 3 Orthopedic medical offices including exam rooms, cast rooms, radiology and support spaces. CO-1-2; CUP 004741/SDP 004742/PDP267312; Fire: Brush Management; GeoHaz: 52.**

Permit Description: **Electrical Permit**
Work Class: Add/Alt Tenant Improvements
Proposed Use:
Permit Number: 10 85330
Status: Completed
Valuation: \$0.00
Contractor Company:
Contractor Name: Eric Moell

ADJOINING PROPERTY FINDINGS

Date: 3/14/2013
Permit Type:
Description: Interior tenant improvement to an existing administrative and medical office building consisting of demo OSHPD 3 day surgery suite and existing medical offices and replace w/ OSHPD 3 Orthopedic medical offices including exam rooms, cast rooms, radiology and support spaces. SERRA MESA: Building, Electrical, Mechanical and Plumbing permits for an interior tenant improvement to an existing administrative and medical office building consisting of demo OSHPD 3 day surgery suite and existing medical offices and replace w/ OSHPD 3 Orthopedic medical offices including exam rooms, cast rooms, radiology and support spaces. CO-1-2; CUP 004741/SDP 004742/PDP267312; Fire: Brush Management; GeoHaz: 52.

Permit Description: **Building Permit**
Work Class: Add/Alt Tenant Improvements
Proposed Use:
Permit Number: 10 85329
Status: Completed
Valuation: \$1,330,000.00
Contractor Company:
Contractor Name: Eric Moell

Date: 3/14/2013
Permit Type:
Description: Plumbing work associated with an interior tenant improvement to an existing administrative and medical office building. SERRA MESA: Building, Electrical, Mechanical and Plumbing permits for an interior tenant improvement to an existing administrative and medical office building consisting of demo OSHPD 3 day surgery suite and existing medical offices and replace w/ OSHPD 3 Orthopedic medical offices including exam rooms, cast rooms, radiology and support spaces. CO-1-2; CUP 004741/SDP 004742/PDP267312; Fire: Brush Management; GeoHaz: 52.

Permit Description: **Plumbing Permit**
Work Class: Add/Alt Tenant Improvements
Proposed Use:
Permit Number: 10 85332
Status: Completed
Valuation: \$0.00
Contractor Company:
Contractor Name: Eric Moell

ADJOINING PROPERTY FINDINGS

Date: 3/14/2013
Permit Type:
Description: **Mechanical work associated with an interior tenant improvement to an existing administrative and medical office building. SERRA MESA: Building, Electrical, Mechanical and Plumbing permits for an interior tenant improvement to an existing administrative and medical office building consisting of demo OSHPD 3 day surgery suite and existing medical offices and replace w/ OSHPD 3 Orthopedic medical offices including exam rooms, cast rooms, radiology and support spaces. CO-1-2; CUP 004741/SDP 004742/PDP267312; Fire: Brush Managment; GeoHaz: 52.**

Permit Description: **Mechanical Permit**
Work Class: Add/Alt Tenant Improvements
Proposed Use:
Permit Number: 10 85331
Status: Completed
Valuation: \$0.00
Contractor Company:
Contractor Name: Eric Moell

Date: 4/5/2012
Permit Type:
Description: **Mechanical permit for a TI to an existing tenant-medical office. Work includes routing of new ducting from exiting to relocated terminal locations. UPTOWN; Building, electrical, mechanical, plumbing permits for a TI to an existing tenant-medical office. Work includes new full height rated and non-rated partitions, lighting demolition and installation of new electrical fixtures, routing of new ducting from exiting to relocated terminal locations, and installation of new fixtures. Zone: RS-1-2/ESL/Geo 52**

Permit Description: **Mechanical Permit**
Work Class: Add/Alt Tenant Improvements
Proposed Use:
Permit Number: 96 9375
Status: Completed
Valuation: \$0.00
Contractor Company:
Contractor Name: timothy jacoby

ADJOINING PROPERTY FINDINGS

Date: **4/5/2012**
Permit Type:
Description: **Electrical permit for a TI to an existing tenant-medical office. Work includes installation of new electrical fixtures. UPTOWN; Building, electrical, mechanical, plumbing permits for a TI to an existing tenant-medical office. Work includes new full high rated and non-rated partitions, lighting demolition and installation of new electrical fixtures, routing of new ducting from exiting to relocated terminal locations, and installation of new fixtures. Zone: RS-1-2/ESL/Geo 52**

Permit Description: **Electrical Permit**
Work Class: Add/Alt Tenant Improvements
Proposed Use:
Permit Number: 96 9373
Status: Completed
Valuation: \$0.00
Contractor Company:
Contractor Name: timothy jacoby

Date: **4/5/2012**
Permit Type:
Description: **Plumbing permit for a TI to an existing tenant-medical office. Work includes installation of new fixtures and new piping. UPTOWN; Building, electrical, mechanical, plumbing permits for a TI to an existing tenant-medical office. Work includes new full high rated and non-rated partitions, lighting demolition and installation of new electrical fixtures, routing of new ducting from exiting to relocated terminal locations, and installation of new fixtures. Zone: RS-1-2/ESL/Geo 52**

Permit Description: **Plumbing Permit**
Work Class: Add/Alt Tenant Improvements
Proposed Use:
Permit Number: 96 9376
Status: Completed
Valuation: \$0.00
Contractor Company:
Contractor Name: timothy jacoby

ADJOINING PROPERTY FINDINGS

Date: 4/5/2012
Permit Type:
Description: **Building permit for a TI to an existing tenant-medical office. Work includes new full hight rated and non-rated partitions, lighting demolition and installation of new electrical fixtures, routing of new ducting from exiting to relocated terminal locations, and installation of new fixtures. UPTOWN; Building, electrical, mechanical, plumbing permits for a TI to an existing tenant-medical office. Work includes new full hight rated and non-rated partitions, lighting demolition and installation of new electrical fixtures, routing of new ducting from exiting to relocated terminal locations, and installation of new fixtures. Zone: RS-1-2/ESL/Geo 52**

Permit Description: **Building Permit**
Work Class: Add/Alt Tenant Improvements
Proposed Use:
Permit Number: 96 9372
Status: Completed
Valuation: \$56,000.00
Contractor Company:
Contractor Name: timothy jacoby

Date:
Permit Type:
Description: **For electrical work related with interior removal of all partitions, finishes and fixtures within the 2nd & 4th flr levels of an existing medical office bldg. SERRA MESA. Building & MEP permits for interior removal of all partitions, finishes and fixtures within the 2nd & 4th flr levels of an existing medical office bldg. CO-1-2. Geo Haz 52. Fire: BM. PDP 267812 & SDP 4742.**

Permit Description: **Electrical Permit**
Work Class: Add/Alt Tenant Improvements
Proposed Use:
Permit Number: 18 07929
Status: Created
Valuation: \$0.00
Contractor Company:
Contractor Name:

ADJOINING PROPERTY FINDINGS

Date:

Permit Type:

Description: **For mechanical work related with interior removal of all partitions, finishes and fixtures within the 2nd & 4th flr levels of an existing medical office bldg. SERRA MESA. Building & MEP permits for interior removal of all partitions, finishes and fixtures within the 2nd & 4th flr levels of an existing medical office bldg. CO-1-2. Geo Haz 52. Fire: BM. PDP 267812 & SDP 4742.**

Permit Description: **Mechanical Permit**

Work Class: Add/Alt Tenant Improvements

Proposed Use:

Permit Number: 18 07930

Status: Created

Valuation: \$0.00

Contractor Company:

Contractor Name:

Date:

Permit Type:

Description: **For plumbing work related with interior removal of all partitions, finishes and fixtures within the 2nd & 4th flr levels of an existing medical office bldg. SERRA MESA. Building & MEP permits for interior removal of all partitions, finishes and fixtures within the 2nd & 4th flr levels of an existing medical office bldg. CO-1-2. Geo Haz 52. Fire: BM. PDP 267812 & SDP 4742.**

Permit Description: **Plumbing Permit**

Work Class: Add/Alt Tenant Improvements

Proposed Use:

Permit Number: 18 07932

Status: Created

Valuation: \$0.00

Contractor Company:

Contractor Name:

ADJOINING PROPERTY FINDINGS

Date:

Permit Type:

Description: **SERRA MESA; LEMA (Landscape Establishment Maintenance Agreement) for native revegetation per sheets 34491-27-D.
-- See PTS # 95598 for grading and public improvments and Water Easement Acquisition. CUP/SDP/HRP. Project located at 3020 Childrens Way on 26.98-acre campus site in the CO-1-2 zone of the Serra Mesa Community Plan.**

Permit Description: **Landscape Maintenance Agrmnt**

Work Class:

Proposed Use:

Permit Number: 10 18338

Status: Created

Valuation: \$0.00

Contractor Company:

Contractor Name:

Date:

Permit Type:

Description: **To witness a hydrant flow**

Permit Description: **Fire Permit - Suppression**

Work Class:

Proposed Use:

Permit Number: 14 46225

Status: Created

Valuation: \$0.00

Contractor Company:

Contractor Name:

ADJOINING PROPERTY FINDINGS

Date:
Permit Type:
Description: **Witness Hydrant test**

Permit Description: **Fire Permit - Suppression**
Work Class:
Proposed Use:
Permit Number: 15 59605
Status: Created
Valuation: \$0.00
Contractor Company:
Contractor Name:

Date:
Permit Type:
Description: **Fee Estimate Only Fee Estimate Only**

Permit Description: **Building Permit**
Work Class:
Proposed Use:
Permit Number: 18 06112
Status: Created
Valuation: \$0.00
Contractor Company:
Contractor Name:

ADJOINING PROPERTY FINDINGS

CHILDRENS WY

3065 CHILDRENS WY

Date: 10/6/2020
Permit Type:
Description: **Building and electrical permit for to an existing WFR. Work to include removal of existing antennas and installing new antennas. SERRA MESA **SPECTRUM ACT** Building and electrical permit for to an existing WFR. Work to include removal of existing antennas and installing new antennas. BZ: CO-1-2. LUP in 237732/SCR in 283805/328447 Brush Mgmt ESLs. TPA. Geo Haz 52.**

Permit Description: **Building Permit**
Work Class:
Proposed Use:
Permit Number: 24 70833
Status: Created
Valuation: \$0.00
Contractor Company:
Contractor Name:

Date: 10/6/2020
Permit Type:
Description: **Electrical permit for associate work. SERRA MESA **SPECTRUM ACT** Building and electrical permit for to an existing WFR. Work to include removal of existing antennas and installing new antennas. BZ: CO-1-2. LUP in 237732/SCR in 283805/328447 Brush Mgmt ESLs. TPA. Geo Haz 52.**

Permit Description: **Electrical Permit**
Work Class:
Proposed Use:
Permit Number: 24 70835
Status: Created
Valuation: \$0.00
Contractor Company:
Contractor Name:

ADJOINING PROPERTY FINDINGS

Date: 7/31/2020
Permit Type:
Description: **Project - PTS:3065/Childrens
78-_Building Permits**

Permit Description: **PTS**
Work Class:
Proposed Use:
Permit Number: PTS-0671290
Status: Updates Required
Valuation: \$12,369,795.00
Contractor Company:
Contractor Name: ~

Date: 8/5/2019
Permit Type:
Description: **For modifications to an existing rooftop wireless facility at a hospital parking structure. Work to include remove/replace antennas with skirting, install additional antennas, equipment, cabling, wiring as needed. SERRA MESA **SPECTRUM ACT** Building and electrical permits for modifications to an existing rooftop wireless facility at a hospital parking structure. Work to include remove/replace antennas with skirting, install additional antennas, equipment, cabling, wiring as needed. CO-1-2 LUP in 237732/SCR in 283805/328447 Brush mgmt ESL's Transit Priority geohaz 52**

Permit Description: **Building Permit**
Work Class: Addition/Alteration Tenant Improvements
Proposed Use:
Permit Number: 23 20412
Status: Created
Valuation: \$15,000.00
Contractor Company:
Contractor Name:

ADJOINING PROPERTY FINDINGS

Date: **8/5/2019**
Permit Type:
Description: **For electrical work associated with modifications to an existing rooftop wireless facility at a hospital parking structure. SERRA MESA **SPECTRUM ACT** Building and electrical permits for modifications to an existing rooftop wireless facility at a hospital parking structure. Work to include remove/replace antennas with skirting, install additional antennas, equipment, cabling, wiring as needed. CO-1-2 LUP in 237732/SCR in 283805/328447 Brush mgmt ESL's Transit Priority geohaz 52**

Permit Description: **Electrical Permit**
Work Class: Addition/Alteration Tenant Improvements
Proposed Use:
Permit Number: 23 20414
Status: Created
Valuation: \$0.00
Contractor Company:
Contractor Name:

Date:
Permit Type:
Description: **SERRA MESA: Electrical Permit to install street pole light inside the property at existing hospital. Add new 20amp circuit from existing panel to feed.**

Permit Description: **Electrical Permit**
Work Class:
Proposed Use:
Permit Number: 94 6528
Status: Created
Valuation: \$0.00
Contractor Company:
Contractor Name:

ADJOINING PROPERTY FINDINGS

3080 CHILDRENS WY

Date: 9/2/2016
Permit Type:
Description: **All electrical work associated with the installation of new mechanical equipment and split systems. SERRA MESA: Building, electrical and mechanical permit for the installation of new mechanical equipment and split systems. New electrical. Zone CO-1-2 Geo Haz 52 Brush Management ESL CUP 4741 SDP 4742 PDP 267812**

Permit Description: **Electrical Permit**
Work Class: Add/Alt Tenant Improvements
Proposed Use:
Permit Number: 17 76803
Status: Completed
Valuation: \$0.00
Contractor Company:
Contractor Name:

Date: 9/2/2016
Permit Type:
Description: **All mechanical work associated with the installation of new mechanical equipment and split systems. SERRA MESA: Building, electrical and mechanical permit for the installation of new mechanical equipment and split systems. New electrical. Zone CO-1-2 Geo Haz 52 Brush Management ESL CUP 4741 SDP 4742 PDP 267812**

Permit Description: **Mechanical Permit**
Work Class: Add/Alt Tenant Improvements
Proposed Use:
Permit Number: 17 76806
Status: Completed
Valuation: \$0.00
Contractor Company:
Contractor Name:

ADJOINING PROPERTY FINDINGS

Date: **9/2/2016**
Permit Type:
Description: **for the installation of new mechanical equipment and split systems. New electrical. SERRA MESA: Building, electrical and mechanical permit for the installation of new mechanical equipment and split systems. New electrical. Zone CO-1-2 Geo Haz 52 Brush Management ESL CUP 4741 SDP 4742 PDP 267812**

Permit Description: **Building Permit**
Work Class: Add/Alt Tenant Improvements
Proposed Use:
Permit Number: 17 76802
Status: Completed
Valuation: \$10,000.00
Contractor Company:
Contractor Name:

Date: **2/12/2015**
Permit Type:
Description: **The demolition of type V NR two story unoccupied convalescent hospital. 20,183 SF. SERRA MESA, Demo permit for the demolition of type V NR two story unoccupied convalescent hospital. 20,183 SF. Zone = CO-1-2, ESL's Geo Haz 52, CUP#4741/SDP#4742/PDP#267812**

Permit Description: **Demolition Permit**
Work Class: Demo of NonRes Buildings
Proposed Use:
Permit Number: 14 34924
Status: Completed
Valuation: \$0.00
Contractor Company:
Contractor Name: McCarthy Building Companies,

ADJOINING PROPERTY FINDINGS

Date: **2/12/2015**
Permit Type:
Description: **decommission buildings 14 thru 21 & 23,24 at Rady Children Hospital Zone SERRA MESA, Demo permit to decommission buildings 14 ,Bld'g 15 thru 21 & 23,24 at Rady Children Hospital Zone = CO-1-2, ESL's Geo Haz 52, CUP#4741/SDP#4742/PDP#267812**

Permit Description: **Demolition Permit**
Work Class: Office/Bank/Professional Bldg
Proposed Use:
Permit Number: 13 31302
Status: Completed
Valuation: \$0.00
Contractor Company:
Contractor Name:

Date: **2/12/2015**
Permit Type:
Description: **decommission buildings 14 thru 21 & 23,24 at Rady Children Hospital Zone SERRA MESA, Demo permit to decommission buildings 14 ,Bld'g 15 thru 21 & 23,24 at Rady Children Hospital Zone = CO-1-2, ESL's Geo Haz 52, CUP#4741/SDP#4742/PDP#267812**

Permit Description: **Demolition Permit**
Work Class: Office/Bank/Professional Bldg
Proposed Use:
Permit Number: 13 31321
Status: Completed
Valuation: \$0.00
Contractor Company:
Contractor Name:

ADJOINING PROPERTY FINDINGS

Date: **2/12/2015**
Permit Type:
Description: **decommission buildings 14 thru 21 & 23,24 at Rady Children Hospital Zone SERRA MESA, Demo permit to decommission buildings 14 ,Bld'g 15 thru 21 & 23,24 at Rady Children Hospital Zone = CO-1-2, ESL's Geo Haz 52, CUP#4741/SDP#4742/PDP#267812**

Permit Description: **Demolition Permit**
Work Class: Office/Bank/Professional Bldg
Proposed Use:
Permit Number: 13 31322
Status: Completed
Valuation: \$0.00
Contractor Company:
Contractor Name:

Date: **2/12/2015**
Permit Type:
Description: **decommission buildings 14 thru 21 & 23,24 at Rady Children Hospital Zone SERRA MESA, Demo permit to decommission buildings 14 ,Bld'g 15 thru 21 & 23,24 at Rady Children Hospital Zone = CO-1-2, ESL's Geo Haz 52, CUP#4741/SDP#4742/PDP#267812**

Permit Description: **Demolition Permit**
Work Class: Office/Bank/Professional Bldg
Proposed Use:
Permit Number: 13 31323
Status: Completed
Valuation: \$0.00
Contractor Company:
Contractor Name:

ADJOINING PROPERTY FINDINGS

Date: **2/12/2015**
Permit Type:
Description: **decommission buildings 14 thru 21 & 23,24 at Rady Children Hospital Zone SERRA MESA, Demo permit to decommission buildings 14 ,Bld'g 15 thru 21 & 23,24 at Rady Children Hospital Zone = CO-1-2, ESL's Geo Haz 52, CUP#4741/SDP#4742/PDP#267812**

Permit Description: **Demolition Permit**
Work Class: Office/Bank/Professional Bldg
Proposed Use:
Permit Number: 13 31324
Status: Completed
Valuation: \$0.00
Contractor Company:
Contractor Name:

Date: **2/12/2015**
Permit Type:
Description: **decommission buildings 14 thru 21 & 23,24 at Rady Children Hospital Zone SERRA MESA, Demo permit to decommission buildings 14 ,Bld'g 15 thru 21 & 23,24 at Rady Children Hospital Zone = CO-1-2, ESL's Geo Haz 52, CUP#4741/SDP#4742/PDP#267812**

Permit Description: **Demolition Permit**
Work Class: Office/Bank/Professional Bldg
Proposed Use:
Permit Number: 13 31325
Status: Completed
Valuation: \$0.00
Contractor Company:
Contractor Name:

ADJOINING PROPERTY FINDINGS

Date: **2/12/2015**
Permit Type:
Description: **decommission buildings 14 thru 21 & 23,24 at Rady Children Hospital Zone SERRA MESA, Demo permit to decommission buildings 14 ,Bld'g 15 thru 21 & 23,24 at Rady Children Hospital Zone = CO-1-2, ESL's Geo Haz 52, CUP#4741/SDP#4742/PDP#267812**

Permit Description: **Demolition Permit**
Work Class: Office/Bank/Professional Bldg
Proposed Use:
Permit Number: 13 31326
Status: Completed
Valuation: \$0.00
Contractor Company:
Contractor Name:

Date: **2/12/2015**
Permit Type:
Description: **decommission buildings 14 thru 21 & 23,24 at Rady Children Hospital Zone SERRA MESA, Demo permit to decommission buildings 14 ,Bld'g 15 thru 21 & 23,24 at Rady Children Hospital Zone = CO-1-2, ESL's Geo Haz 52, CUP#4741/SDP#4742/PDP#267812**

Permit Description: **Demolition Permit**
Work Class: Office/Bank/Professional Bldg
Proposed Use:
Permit Number: 13 31327
Status: Completed
Valuation: \$0.00
Contractor Company:
Contractor Name:

ADJOINING PROPERTY FINDINGS

Date: **2/12/2015**
Permit Type:
Description: **decommission buildings 14 thru 21 & 23,24 at Rady Children Hospital Zone SERRA MESA, Demo permit to decommission buildings 14 ,Bld'g 15 thru 21 & 23,24 at Rady Children Hospital Zone = CO-1-2, ESL's Geo Haz 52, CUP#4741/SDP#4742/PDP#267812**

Permit Description: **Demolition Permit**
Work Class: Office/Bank/Professional Bldg
Proposed Use:
Permit Number: 13 31328
Status: Completed
Valuation: \$0.00
Contractor Company:
Contractor Name:

Date: **2/12/2015**
Permit Type:
Description: **decommission buildings 14 thru 21 & 23,24 at Rady Children Hospital Zone SERRA MESA, Demo permit to decommission buildings 14 ,Bld'g 15 thru 21 & 23,24 at Rady Children Hospital Zone = CO-1-2, ESL's Geo Haz 52, CUP#4741/SDP#4742/PDP#267812**

Permit Description: **Demolition Permit**
Work Class: Office/Bank/Professional Bldg
Proposed Use:
Permit Number: 13 31329
Status: Completed
Valuation: \$0.00
Contractor Company:
Contractor Name:

ADJOINING PROPERTY FINDINGS

Date: **9/26/2014**
Permit Type:
Description: **DO NOT USE SERRA MESA, Demo permit for the demolition of type V NR two story unoccupied convalescent hospital. 20,183 SF. Zone = CO-1-2, ESL's Geo Haz 52, CUP#4741/SDP#4742/PDP#267812**

Permit Description: **Building Permit**
Work Class: Demo of NonRes Buildings
Proposed Use:
Permit Number: 13 64566
Status: Created
Valuation: \$0.00
Contractor Company:
Contractor Name:

FROST ST

8001 FROST ST

Date: **7/27/2004**
Permit Type:
Description:

Permit Description: **Electrical Permit**
Work Class:
Proposed Use:
Permit Number: 13 1895
Status: Cancelled - Expired
Valuation: \$0.00
Contractor Company:
Contractor Name: JOHN STRATTON

ADJOINING PROPERTY FINDINGS

8008 FROST ST

Date: **1/23/2022**
Permit Type:
Description: **Building Permit:8008/Frost**

Permit Description: **Building Permit**
Work Class:
Proposed Use:
Permit Number: PMT-3134521
Status: Opened
Valuation: \$12,150,347.00
Contractor Company:
Contractor Name:

Date: **1/23/2022**
Permit Type:
Description: **Electrical Pmt:8008/Frost**

Permit Description: **Electrical Pmt**
Work Class:
Proposed Use:
Permit Number: PMT-3134522
Status: Opened
Valuation: \$12,150,347.00
Contractor Company:
Contractor Name:

Date: **1/23/2022**
Permit Type:
Description: **Spectrum Act Permit:8008/Frost**

Permit Description: **Spectrum Act Permit**
Work Class:
Proposed Use:
Permit Number: PMT-3134523
Status: Opened
Valuation: \$12,150,347.00
Contractor Company:
Contractor Name:

ADJOINING PROPERTY FINDINGS

Date: **1/23/2022**
Permit Type:
Description: **Mechanical Pmt:8008/Frost**

Permit Description: **Mechanical Pmt**
Work Class:
Proposed Use:
Permit Number: PMT-3134524
Status: Opened
Valuation: \$12,150,347.00
Contractor Company:
Contractor Name:

Date: **12/13/2021**
Permit Type:
Description: **Approval - Construction - Fire Pmt - Alarm:8008/Frost**

Permit Description: **Construction - Fire Pmt - Alarm**
Work Class:
Proposed Use:
Permit Number: PMT-3129237
Status: Opened
Valuation: \$12,150,347.00
Contractor Company:
Contractor Name:

Date: **12/10/2021**
Permit Type:
Description: **Building Permit:8008/Frost**

Permit Description: **Building Permit**
Work Class:
Proposed Use:
Permit Number: PMT-3128945
Status: Opened
Valuation: \$12,150,347.00
Contractor Company:
Contractor Name:

ADJOINING PROPERTY FINDINGS

Date: **12/10/2021**
Permit Type:
Description: **Electrical Pmt:8008/Frost**

Permit Description: **Electrical Pmt**
Work Class:
Proposed Use:
Permit Number: PMT-3128946
Status: Opened
Valuation: \$12,150,347.00
Contractor Company:
Contractor Name:

Date: **12/10/2021**
Permit Type:
Description: **Mechanical Pmt:8008/Frost**

Permit Description: **Mechanical Pmt**
Work Class:
Proposed Use:
Permit Number: PMT-3128947
Status: Opened
Valuation: \$12,150,347.00
Contractor Company:
Contractor Name:

Date: **12/10/2021**
Permit Type:
Description: **Plumbing Pmt:8008/Frost**

Permit Description: **Plumbing Pmt**
Work Class:
Proposed Use:
Permit Number: PMT-3128948
Status: Opened
Valuation: \$12,150,347.00
Contractor Company:
Contractor Name:

ADJOINING PROPERTY FINDINGS

Date: **7/15/2021**
Permit Type:
Description: **Approval - Construction - Sign Pmt:8008/Frost**

Permit Description: **Construction - Sign Pmt**
Work Class:
Proposed Use:
Permit Number: **PMT-3107693**
Status: **Opened**
Valuation: **\$12,150,347.00**
Contractor Company:
Contractor Name:

Date: **3/16/2021**
Permit Type:
Description: **Approval - Construction - Fire Pmt - Alarm:8008/Frost**

Permit Description: **Construction - Fire Pmt - Alarm**
Work Class:
Proposed Use:
Permit Number: **PMT-3094782**
Status: **Closed**
Valuation: **\$12,150,347.00**
Contractor Company:
Contractor Name:

ADJOINING PROPERTY FINDINGS

Date: 1/6/2021
Permit Type:
Description: **Tenant improvement of suite 400, 407, and corridor in an existing commercial building. Work to demo/replace: non-bearing partitions, doors, suspended ceiling and associated MEP's. Also includes (2)(n) single occupant common area restrooms. Digital- SERRA MESA. Building, Mechanical, Electrical, and Plumbing for tenant improvement of suite 400, 407, and corridor in an existing commercial building. Work to demo/replace: non-bearing partitions, doors, suspended ceiling and associated MEP's. Also includes (2)(n) single occupant common area restrooms. CO-1-2. Transit Priority Area. GeoHaz 52.**

Permit Description: **Building Permit**
Work Class: Addition/Alteration Tenant Improvements
Proposed Use:
Permit Number: 24 80682
Status: Issued
Valuation: \$304,182.00
Contractor Company:
Contractor Name: Sara Burg

Date: 1/6/2021
Permit Type:
Description: **Work associated with tenant improvement of suite 400, 407, and corridor in an existing commercial building. Digital- SERRA MESA. Building, Mechanical, Electrical, and Plumbing for tenant improvement of suite 400, 407, and corridor in an existing commercial building. Work to demo/replace: non-bearing partitions, doors, suspended ceiling and associated MEP's. Also includes (2)(n) single occupant common area restrooms. CO-1-2. Transit Priority Area. GeoHaz 52.**

Permit Description: **Mechanical Permit**
Work Class: Addition/Alteration Tenant Improvements
Proposed Use:
Permit Number: 24 80686
Status: Completed
Valuation: \$0.00
Contractor Company:
Contractor Name: Sara Burg

ADJOINING PROPERTY FINDINGS

Date: **1/6/2021**
Permit Type:
Description: **Work associated with tenant improvement of suite 400, 407, and corridor in an existing commercial building. Digital- SERRA MESA. Building, Mechanical, Electrical, and Plumbing for tenant improvement of suite 400, 407, and corridor in an existing commercial building. Work to demo/replace: non-bearing partitions, doors, suspended ceiling and associated MEP's. Also includes (2)(n) single occupant common area restrooms. CO-1-2. Transit Priority Area. GeoHaz 52.**

Permit Description: **Electrical Permit**
Work Class: Addition/Alteration Tenant Improvements
Proposed Use:
Permit Number: 24 80687
Status: Completed
Valuation: \$0.00
Contractor Company:
Contractor Name: Sara Burg

Date: **1/6/2021**
Permit Type:
Description: **Work associated with tenant improvement of suite 400, 407, and corridor in an existing commercial building. Digital- SERRA MESA. Building, Mechanical, Electrical, and Plumbing for tenant improvement of suite 400, 407, and corridor in an existing commercial building. Work to demo/replace: non-bearing partitions, doors, suspended ceiling and associated MEP's. Also includes (2)(n) single occupant common area restrooms. CO-1-2. Transit Priority Area. GeoHaz 52.**

Permit Description: **Plumbing Permit**
Work Class: Addition/Alteration Tenant Improvements
Proposed Use:
Permit Number: 24 80688
Status: Completed
Valuation: \$0.00
Contractor Company:
Contractor Name: Sara Burg

ADJOINING PROPERTY FINDINGS

Date: **1/4/2021**
Permit Type:
Description: **No-Plan - Nonresidential/Multifamily - Electrical:8008/Frost**

Permit Description: **Nonresidential/Multifamily - Electrical**
Work Class:
Proposed Use:
Permit Number: PMT-3088699
Status: Issued
Valuation: \$12,150,347.00
Contractor Company:
Contractor Name: SERVICE RITE ELECTRIC INC

Date: **10/1/2020**
Permit Type:
Description: **Project - PTS:8008/Frost
78-_Building Permits**

Permit Description: **PTS**
Work Class:
Proposed Use:
Permit Number: PTS-0676086
Status: Approved
Valuation: \$12,150,347.00
Contractor Company:
Contractor Name: ~

Date: **3/29/2019**
Permit Type:
Description: **Deferred Alarms 611320 Approval No 2164500 per Affidavit (0 Devices) Suite # 311
Deferred Alarms 611320 Approval No 2164500 per Affidavit (0 Devices) Suite # 311**

Permit Description: **Fire Permit - Alarm**
Work Class:
Proposed Use:
Permit Number: 22 73773
Status: Completed
Valuation: \$0.00
Contractor Company:
Contractor Name:

ADJOINING PROPERTY FINDINGS

Date: **3/19/2019**
Permit Type:
Description: **For improvements to existing wireless communications facility. Scope to include new antennas, RRH's, and associated equipment. SERRA MESA; Building and electrical permits for improvements to existing wireless communications facility. Scope to include new antennas, RRH's, and associated equipment. Base zone: CO-1-2. Geo: 52. Transit priority area. Spectrum Act**

Permit Description: **Building Permit**
Work Class: Addition/Alteration Tenant Improvements
Proposed Use:
Permit Number: 22 68460
Status: Created
Valuation: \$25,000.00
Contractor Company:
Contractor Name:

Date: **3/19/2019**
Permit Type:
Description: **For electrical work associated with improvements to existing wireless communications facility. SERRA MESA; Building and electrical permits for improvements to existing wireless communications facility. Scope to include new antennas, RRH's, and associated equipment. Base zone: CO-1-2. Geo: 52. Transit priority area. Spectrum Act**

Permit Description: **Electrical Permit**
Work Class: Addition/Alteration Tenant Improvements
Proposed Use:
Permit Number: 22 68463
Status: Created
Valuation: \$0.00
Contractor Company:
Contractor Name:

ADJOINING PROPERTY FINDINGS

Date: **6/26/2018**
Permit Type:
Description: **tenant improvement to an existing commercial building. Work to include new non-bearing partitions SERRA MESA- Building Electric Mechanical & Plumbing permits for a tenant improvement to an existing commercial building. Work to include new non-bearing partitions and related electrical mechanical and plumbing work. CO-1-2 TPA Geo 52**

Permit Description: **Building Permit**
Work Class: Add/Alt Tenant Improvements
Proposed Use:
Permit Number: 21 64500
Status: Created
Valuation: \$93,568.00
Contractor Company:
Contractor Name:

Date: **6/26/2018**
Permit Type:
Description: **tenant improvement to an existing commercial building. Work to include new non-bearing partitions & related electrical work SERRA MESA- Building Electric Mechanical & Plumbing permits for a tenant improvement to an existing commercial building. Work to include new non-bearing partitions and related electrical mechanical and plumbing work. CO-1-2 TPA Geo 52**

Permit Description: **Electrical Permit**
Work Class: Add/Alt Tenant Improvements
Proposed Use:
Permit Number: 21 64501
Status: Created
Valuation: \$0.00
Contractor Company:
Contractor Name:

ADJOINING PROPERTY FINDINGS

Date: **6/26/2018**
Permit Type:
Description: **tenant improvement to an existing commercial building. Work to include new non-bearing partitions and related mechanical work SERRA MESA- Building Electric Mechanical & Plumbing permits for a tenant improvement to an existing commercial building. Work to include new non-bearing partitions and related electrical mechanical and plumbing work. CO-1-2 TPA Geo 52**

Permit Description: **Mechanical Permit**
Work Class: Add/Alt Tenant Improvements
Proposed Use:
Permit Number: 21 64502
Status: Created
Valuation: \$0.00
Contractor Company:
Contractor Name:

Date: **6/26/2018**
Permit Type:
Description: **SERRA MESA- Building Electric Mechanical & Plumbing permits for a tenant improvement to an existing commercial building. Work to include new non-bearing partitions and related plumbing work SERRA MESA- Building Electric Mechanical & Plumbing permits for a tenant improvement to an existing commercial building. Work to include new non-bearing partitions and related electrical mechanical and plumbing work. CO-1-2 TPA Geo 52**

Permit Description: **Plumbing Permit**
Work Class: Add/Alt Tenant Improvements
Proposed Use:
Permit Number: 21 64503
Status: Created
Valuation: \$0.00
Contractor Company:
Contractor Name:

ADJOINING PROPERTY FINDINGS

Date: **2/7/2014**
Permit Type:
Description: **For Electrical work associated with antenna installation. SERRA MESA - Building and Electrical Permits for improvements to an existing wireless telecom facility. Scope to include; Install (3) new panel antennas, Remove (9) panel antennas, Install (3) RRH's, Remove all coax. cable, Install (3) new fiber optic cables, Remove and Replace BTS cabinet, New Junction Box, Remove and Replace Power Cabinet, Install New Battery BBU Cabinet. Zone: CO-1-2 / Geo. Haz. 52 / SCR under PTS 336580**

Permit Description: **Electrical Permit**
Work Class: ACC STRUCT- NON RES
Proposed Use:
Permit Number: 12 13324
Status: Completed
Valuation: \$0.00
Contractor Company:
Contractor Name: SPRINT

Date: **2/7/2014**
Permit Type:
Description: **For improvements to an existing wireless telecom facility. Scope to include; Install (3) new panel antennas, Remove (9) panel antennas, Install (3) RRH's, Remove all coax. cable, Install (3) new fiber optic cables, Remove and Replace BTS cabinet, New Junction Box, Remove and Replace Power Cabinet, Install New Battery BBU Cabinet. SERRA MESA - Building and Electrical Permits for improvements to an existing wireless telecom facility. Scope to include; Install (3) new panel antennas, Remove (9) panel antennas, Install (3) RRH's, Remove all coax. cable, Install (3) new fiber optic cables, Remove and Replace BTS cabinet, New Junction Box, Remove and Replace Power Cabinet, Install New Battery BBU Cabinet. Zone: CO-1-2 / Geo. Haz. 52 / SCR under PTS 336580**

Permit Description: **Building Permit**
Work Class: ACC STRUCT- NON RES
Proposed Use:
Permit Number: 12 13321
Status: Completed
Valuation: \$12,000.00
Contractor Company:
Contractor Name: SPRINT

ADJOINING PROPERTY FINDINGS

Date: **10/1/2009**
Permit Type:
Description: **Construction Change to PTS # 193634 and Approval # 683963. The scope of work involves change to structural calculations and detail for the X-Ray unit support on sheet S-1. Zone is CO-1-2, FAA Part 77, CT#87.02 Construction Change to PTS # 193634 and Approval # 683963. The scope of work involves change to structural calculations and detail for the X-Ray unit support on sheet S-1. Zone is CO-1-2, FAA Part 77, CT#87.02**

Permit Description: **Construction Change - Building**
Work Class:
Proposed Use:
Permit Number: 69 0165
Status: Issued
Valuation: \$20,000.00
Contractor Company:
Contractor Name: Terry Montello

Date: **10/1/2009**
Permit Type:
Description: **Sharp Rees Stealy TI Building permit # 683963 Duct work and fan coil SERRA MESA...Building Permit....Proposed 6356 s.f. interior remodel to an existing medical orthopedic group office space, on First Floor in existing B occupancy building. Project includes new non bearing wall partitions, existing HVAC, ductwork only, ceiling, lighting, electrical, add new plumbing fixture units . Zone is CO-1-2, FAA Part 77, CT#87.02**

Permit Description: **Mechanical Permit**
Work Class: Add/Alt Tenant Improvements
Proposed Use:
Permit Number: 68 4007
Status: Cancelled - Abandoned
Valuation: \$0.00
Contractor Company:
Contractor Name: HCP HCP

ADJOINING PROPERTY FINDINGS

Date: **9/29/2009**
Permit Type:
Description: **Fire alarm T.I. Fire alarm tenant improvement for extg Sharp Rees Stealy.**

Permit Description: **Fire Permit**
Work Class:
Proposed Use:
Permit Number: 68 9897
Status: Cancelled - Expired
Valuation: \$0.00
Contractor Company:
Contractor Name: Kevin Kuehn

Date: **9/28/2009**
Permit Type:
Description: **SERRA MESA...Building Permit....Proposed 6356 s.f. interior remodel to an existing medical orthopedic group office space, on First Floor in existing B occupancy building. Project includes new non bearing wall partitions, existing HVAC, ductwork only, ceiling, lighting, electrical, add new plumbing fixture units . Zone is CO-1-2, FAA Part 77, CT#87.02**

Permit Description: **Plumbing Permit**
Work Class: Add/Alt Tenant Improvements
Proposed Use:
Permit Number: 68 3967
Status: Completed
Valuation: \$0.00
Contractor Company:
Contractor Name:

ADJOINING PROPERTY FINDINGS

Date: **9/25/2009**
Permit Type:
Description: **SERRA MESA...Building Permit....Proposed 6356 s.f. interior remodel to an existing medical orthopedic group office space, on First Floor in existing B occupancy building. Project includes new non bearing wall partitions, existing HVAC, ductwork only, ceiling, lighting, electrical, add new plumbing fixture units . Zone is CO-1-2, FAA Part 77, CT#87.02**

Permit Description: **Electrical Permit**
Work Class: Add/Alt Tenant Improvements
Proposed Use:
Permit Number: 68 3964
Status: Completed
Valuation: \$0.00
Contractor Company:
Contractor Name: JMI Electric JMJ Electric

Date: **9/25/2009**
Permit Type:
Description: **SERRA MESA...Building Permit....Proposed 6356 s.f. interior remodel to an existing medical orthopedic group office space, on First Floor. Project includes new non bearing wall partitions, existing HVAC, ductwork only, electrical, add new plumbing fixture units . Zone is CO-1-2, FAA Part 77. SERRA MESA...Building Permit....Proposed 6356 s.f. interior remodel to an existing medical orthopedic group office space, on First Floor in existing B occupancy building. Project includes new non bearing wall partitions, existing HVAC, ductwork only, ceiling, lighting, electrical, add new plumbing fixture units . Zone is CO-1-2, FAA Part 77, CT#87.02**

Permit Description: **Building Permit**
Work Class: Add/Alt Tenant Improvements
Proposed Use:
Permit Number: 68 3963
Status: Completed
Valuation: \$184,324.00
Contractor Company:
Contractor Name:

ADJOINING PROPERTY FINDINGS

Date: **8/28/2009**
Permit Type:
Description: **SERRA MESA...Building Permit...Scope of work includes: new interior wall partitions, new ceiling, lighting-interior finishes. Existing medical office, suite #300. Zone is CO-1-2. Separate electrical, mechanical, plumbing permits.**

Permit Description: **Fire Permit**
Work Class:
Proposed Use:
Permit Number: 68 1735
Status: Cancelled - Expired
Valuation: \$0.00
Contractor Company:
Contractor Name:

Date: **6/9/2009**
Permit Type:
Description: **SERRA MESA...Building Permit....proposed interior remodel to an existing vacant medical office space, suite 300. Project includes new non bearing wall partitions, electrical, plumbing, new (2) AC units. Zone is CO-1-2, FAA Part 77. Separate miscellaneous permits. SERRA MESA...Building Permit....proposed interior remodel to an existing vacant medical office space, suite 300. Project includes new non bearing wall partitions, electrical, plumbing, new (2) AC units. Zone is CO-1-2, FAA Part 77. Separate miscellaneous permits.**

Permit Description: **Plumbing Permit**
Work Class: Add/Alt Tenant Improvements
Proposed Use:
Permit Number: 65 9632
Status: Completed
Valuation: \$0.00
Contractor Company:
Contractor Name:

ADJOINING PROPERTY FINDINGS

Date: **6/9/2009**
Permit Type:
Description: **SERRA MESA...Building Permit....proposed interior remodel to an existing vacant medical office space, suite 300. Project includes new non bearing wall partitions, electrical, plumbing, new (2) AC units. Zone is CO-1-2, FAA Part 77. Separate miscellaneous permits. SERRA MESA...Building Permit....proposed interior remodel to an existing vacant medical office space, suite 300. Project includes new non bearing wall partitions, electrical, plumbing, new (2) AC units. Zone is CO-1-2, FAA Part 77. Separate miscellaneous permits.**

Permit Description: **Electrical Permit**
Work Class: Add/Alt Tenant Improvements
Proposed Use:
Permit Number: 65 9630
Status: Completed
Valuation: \$0.00
Contractor Company:
Contractor Name:

Date: **6/9/2009**
Permit Type:
Description: **SERRA MESA...Building Permit....proposed interior remodel to an existing vacant medical office space, suite 300. Project includes new non bearing wall partitions, electrical, plumbing, new (2) AC units. Zone is CO-1-2, FAA Part 77. Separate miscellaneous permits. SERRA MESA...Building Permit....proposed interior remodel to an existing vacant medical office space, suite 300. Project includes new non bearing wall partitions, electrical, plumbing, new (2) AC units. Zone is CO-1-2, FAA Part 77. Separate miscellaneous permits.**

Permit Description: **Building Permit**
Work Class: Add/Alt Tenant Improvements
Proposed Use:
Permit Number: 65 9629
Status: Completed
Valuation: \$57,971.00
Contractor Company:
Contractor Name:

ADJOINING PROPERTY FINDINGS

Date: **6/9/2009**
Permit Type:
Description: **SERRA MESA...Building Permit....proposed interior remodel to an existing vacant medical office space, suite 300. Project includes new non bearing wall partitions, electrical, plumbing, new (2) AC units. Zone is CO-1-2, FAA Part 77. Separate miscellaneous permits. SERRA MESA...Building Permit....proposed interior remodel to an existing vacant medical office space, suite 300. Project includes new non bearing wall partitions, electrical, plumbing, new (2) AC units. Zone is CO-1-2, FAA Part 77. Separate miscellaneous permits.**

Permit Description: **Mechanical Permit**
Work Class: Add/Alt Tenant Improvements
Proposed Use:
Permit Number: 65 9631
Status: Completed
Valuation: \$0.00
Contractor Company:
Contractor Name:

Date: **5/21/2009**
Permit Type:
Description: **SERRA MESA...Demolition Permit...Scope of work includes: new interior wall partitions, new ceiling, lighting-interior finishes. Existing medical office, suite #300. Zone is CO-1-2. Separate electrical, mechanical, plumbing permits. SERRA MESA...Building Permit...Scope of work includes: new interior wall partitions, new ceiling, lighting-interior finishes. Existing medical office, suite #300. Zone is CO-1-2. Separate electrical, mechanical, plumbing permits.**

Permit Description: **Plumbing Permit**
Work Class: Add/Alt Tenant Improvements
Proposed Use:
Permit Number: 65 5741
Status: Issued
Valuation: \$0.00
Contractor Company:
Contractor Name: Rod Myers

ADJOINING PROPERTY FINDINGS

Date: **5/21/2009**
Permit Type:
Description: **SERRA MESA...Demolition Permit...Scope of work includes: new interior wall partitions, new ceiling, lighting-interior finishes. Existing medical office, suite #300. Zone is CO-1-2. Separate electrical, mechanical, plumbing permits. SERRA MESA...Building Permit...Scope of work includes: new interior wall partitions, new ceiling, lighting-interior finishes. Existing medical office, suite #300. Zone is CO-1-2. Separate electrical, mechanical, plumbing permits.**

Permit Description: **Electrical Permit**
Work Class: Add/Alt Tenant Improvements
Proposed Use:
Permit Number: 65 5739
Status: Completed
Valuation: \$0.00
Contractor Company:
Contractor Name: Rod Myers

Date: **5/21/2009**
Permit Type:
Description: **SERRA MESA...Demolition Permit...Scope of work includes: new interior wall partitions, new ceiling, lighting-interior finishes. Existing medical office, suite #300. Zone is CO-1-2. Separate electrical, mechanical, plumbing permits. SERRA MESA...Building Permit...Scope of work includes: new interior wall partitions, new ceiling, lighting-interior finishes. Existing medical office, suite #300. Zone is CO-1-2. Separate electrical, mechanical, plumbing permits.**

Permit Description: **Building Permit**
Work Class: Add/Alt Tenant Improvements
Proposed Use:
Permit Number: 65 5738
Status: Completed
Valuation: \$91,205.00
Contractor Company:
Contractor Name: Rod Myers

ADJOINING PROPERTY FINDINGS

Date: **5/21/2009**
Permit Type:
Description: **SERRA MESA...Demolition Permit...Scope of work includes: new interior wall partitions, new ceiling, lighting-interior finishes. Existing medical office, suite #300. Zone is CO-1-2. Separate electrical, mechanical, plumbing permits. SERRA MESA...Building Permit...Scope of work includes: new interior wall partitions, new ceiling, lighting-interior finishes. Existing medical office, suite #300. Zone is CO-1-2. Separate electrical, mechanical, plumbing permits.**

Permit Description: **Mechanical Permit**
Work Class: Add/Alt Tenant Improvements
Proposed Use:
Permit Number: 65 5740
Status: Cancelled - Expired
Valuation: \$0.00
Contractor Company:
Contractor Name: Rod Myers

Date: **5/12/2009**
Permit Type:
Description: **SERRA MESA...Demolition Permit...Scope of work includes demo selected walls, ceilings, lights, plumbing and flooring on Third Floor. Zone: CO-1-2, CT-87.02
SERRA MESA...Demolition Permit...Scope of work includes 35,000 s.f.demo selected walls, ceilings, lights, plumbing and flooring on 3rd floor to an existing 4 stories building. Zone: CO-1-2, CT-87.02**

Permit Description: **Building Permit**
Work Class: Add/Alt Tenant Improvements
Proposed Use:
Permit Number: 65 3528
Status: Completed
Valuation: \$35,000.00
Contractor Company:
Contractor Name:

ADJOINING PROPERTY FINDINGS

Date: **12/4/2008**
Permit Type:
Description: **SERRA MESA - Building permit for commercial tenant improvement for a new exterior ADA ramps (total of two) for an existing office building. Scope of work also includes restriping, & detectable waring surfaces. Zone: CO-1-2 Cen.Tract-87.02**
SERRA MESA - Building permit for commercial tenant improvement for a new exterior ADA ramps (total of two) for an existing office building. Scope of work also includes restriping, & detectable waring surfaces. Zone: CO-1-2 Cen.Tract-87.02

Permit Description: **Building Permit**
Work Class: Add/Alt Tenant Improvements
Proposed Use:
Permit Number: 61 1445
Status: Completed
Valuation: \$4,000.00
Contractor Company:
Contractor Name:

Date: **11/24/2008**
Permit Type:
Description: **SERRA MESA - Building permit for commercial tenant improvement for a new exterior ADA ramps (total of two) for an existing office building. Scope of work also includes restriping, & detectable waring surfaces. Zone: CO-1-2 Cen.Tract-87.02**

Permit Description: **Electrical Permit**
Work Class: Addition/Alteration Tenant Improvements
Proposed Use:
Permit Number: 61 1446
Status: Created
Valuation: \$0.00
Contractor Company:
Contractor Name:

ADJOINING PROPERTY FINDINGS

Date: **11/24/2008**
Permit Type:
Description: **SERRA MESA - Building permit for commercial tenant improvement for a new exterior ADA ramps (total of two) for an existing office building. Scope of work also includes restriping, & detectable waring surfaces. Zone: CO-1-2 Cen.Tract-87.02**

Permit Description: **Plumbing Permit**
Work Class: Addition/Alteration Tenant Improvements
Proposed Use:
Permit Number: 61 1448
Status: Created
Valuation: \$0.00
Contractor Company:
Contractor Name:

Date: **11/24/2008**
Permit Type:
Description: **SERRA MESA - Building permit for commercial tenant improvement for a new exterior ADA ramps (total of two) for an existing office building. Scope of work also includes restriping, & detectable waring surfaces. Zone: CO-1-2 Cen.Tract-87.02**

Permit Description: **Mechanical Permit**
Work Class: Addition/Alteration Tenant Improvements
Proposed Use:
Permit Number: 61 1454
Status: Created
Valuation: \$0.00
Contractor Company:
Contractor Name:

ADJOINING PROPERTY FINDINGS

Date: **5/29/2007**
Permit Type:
Description: **Fire Permit for upgrade to alarm system Fire Permit for upgrade to alarm system**

Permit Description: **Fire Permit**
Work Class:
Proposed Use:
Permit Number: 45 3802
Status: Completed
Valuation: \$0.00
Contractor Company:
Contractor Name: Geoff Szabo

Date: **3/28/2007**
Permit Type:
Description: **Fire alarm tenant improvement. Fire alarm tenant improvement for extg office. (re: pts #118935)**

Permit Description: **Fire Permit**
Work Class:
Proposed Use:
Permit Number: 42 5595
Status: Completed
Valuation: \$0.00
Contractor Company:
Contractor Name: Geoff Szabo

Date: **3/13/2007**
Permit Type:
Description: **COMM MECH HEAT PUMP /DUCT WORK COMM MECH HEAT PUMP /DUCT WORK**

Permit Description: **Mechanical Permit**
Work Class:
Proposed Use:
Permit Number: 43 1295
Status: Completed
Valuation: \$0.00
Contractor Company:
Contractor Name: Greater San Die Greater San Diego Air

ADJOINING PROPERTY FINDINGS

Date: **2/20/2007**
Permit Type:
Description: **SERRA MESA - Building permit for interior TI to an existing office use. Scope of work to include demo, new partition walls, reflected ceiling, minor electrical, lighting, duct work only, and new plumbing fixtures. Zone: CO-1-2, no overlays**

Permit Description: **Fire Permit**
Work Class:
Proposed Use:
Permit Number: 41 8631
Status: Completed
Valuation: \$0.00
Contractor Company:
Contractor Name: Joe Terhorst

Date: **1/30/2007**
Permit Type:
Description: **SERRA MESA - Building permit for interior TI to an existing office use. Scope of work to include demo, new partition walls, reflected ceiling, minor electrical, lighting, duct work only, and new plumbing fixtures. Zone: CO-1-2, no overlays**

Permit Description: **Mechanical Permit**
Work Class: Add/Alt Tenant Improvements
Proposed Use:
Permit Number: 40 9678
Status: Completed
Valuation: \$0.00
Contractor Company:
Contractor Name: HELIX MECHANICAL INC

ADJOINING PROPERTY FINDINGS

Date: **1/19/2007**
Permit Type:
Description: **Commercial TI San Diego Digestive Commercil TI**

Permit Description: **Electrical Permit**
Work Class:
Proposed Use:
Permit Number: 41 5983
Status: Completed
Valuation: \$0.00
Contractor Company:
Contractor Name: CGE

Date: **1/19/2007**
Permit Type:
Description: **SERRA MESA CP: in base zone CO-1-2. Building permit for interior TI to existing medical office (removing surgery center suite 200) proposing demo/new partitions reconfig. floor area, electrical, mechanical (new HVAC/ductwork), demo/NEW Plumbing. Features: census tk 87.02/GH 52. Iss/Release NSSQ 131306**

Permit Description: **Plumbing Permit**
Work Class: Add/Alt Tenant Improvements
Proposed Use:
Permit Number: 40 3229
Status: Completed
Valuation: \$0.00
Contractor Company:
Contractor Name: Randall Persky

ADJOINING PROPERTY FINDINGS

Date: **1/18/2007**
Permit Type:
Description: **SERRA MESA - Building permit for interior TI to an existing office use. Scope of work to include demo, new partition walls, reflected ceiling, minor electrical, lighting, duct work only, and new plumbing fixtures. Zone: CO-1-2, no overlays**

Permit Description: **Electrical Permit**
Work Class: Add/Alt Tenant Improvements
Proposed Use:
Permit Number: 40 9677
Status: Completed
Valuation: \$0.00
Contractor Company:
Contractor Name:

Date: **1/16/2007**
Permit Type:
Description: **SERRA MESA - Building permit for interior TI to an existing office use. Scope of work to include demo, new partition walls, reflected ceiling, minor electrical, lighting, duct work only, and new plumbing fixtures. Zone: CO-1-2, no overlays**

Permit Description: **Plumbing Permit**
Work Class: Add/Alt Tenant Improvements
Proposed Use:
Permit Number: 40 9679
Status: Completed
Valuation: \$0.00
Contractor Company:
Contractor Name: HELIX MECHANICAL INC

ADJOINING PROPERTY FINDINGS

Date: 1/10/2007
Permit Type:
Description: **SERRA MESA - Building permit for interior TI to an existing office use. Scope of work to include demo, new partition walls, reflected ceiling, minor electrical, lighting, duct work only, and new plumbing fixtures. Zone: CO-1-2, no overlays**
SERRA MESA - Building permit for interior TI to an existing office use. Scope of work to include demo, new partition walls, reflected ceiling, minor electrical, lighting, duct work only, and new plumbing fixtures. Zone: CO-1-2, no overlays

Permit Description: **Building Permit**
Work Class: Add/Alt Tenant Improvements
Proposed Use:
Permit Number: 40 9676
Status: Completed
Valuation: \$58,000.00
Contractor Company:
Contractor Name: HCP HCP

Date: 12/15/2006
Permit Type:
Description: **SERRA MESA CP: in base zone CO-1-2. Building permit for interior TI to existing medical office (removing surgery center) proposing demo/new partitions reconfig. floor area, electrical, mechanical (new HVAC/ductwork), demo/NEW Plumbing. Features: census tk 87.02/GH 52. Iss/Release NSSQ 131306**
SERRA MESA CP: in base zone CO-1-2. Building permit for interior TI to existing medical office (removing surgery center suite 200) proposing demo/new partitions reconfig. floor area, electrical, mechanical (new HVAC/ductwork), demo/NEW Plumbing. Features: census tk 87.02/GH 52. Iss/Release NSSQ 131306

Permit Description: **Building Permit**
Work Class: Add/Alt Tenant Improvements
Proposed Use:
Permit Number: 40 3223
Status: Completed
Valuation: \$214,803.00
Contractor Company:
Contractor Name: Finite Concepts

ADJOINING PROPERTY FINDINGS

Date: **11/29/2006**
Permit Type:
Description: **SERRA MESA CP: in base zone CO-1-2. Building permit for interior TI to existing medical office (removing surgery center suite 200) proposing demo/new partitions reconfig. floor area, electrical, mechanical (new HVAC/ductwork), demo/NEW Plumbing. Features: census tk 87.02/GH 52. Iss/Release NSSQ 131306**

Permit Description: **Electrical Permit**
Work Class: Addition/Alteration Tenant Improvements
Proposed Use:
Permit Number: 40 3227
Status: Created
Valuation: \$0.00
Contractor Company:
Contractor Name:

Date: **11/29/2006**
Permit Type:
Description: **SERRA MESA CP: in base zone CO-1-2. Building permit for interior TI to existing medical office (removing surgery center suite 200) proposing demo/new partitions reconfig. floor area, electrical, mechanical (new HVAC/ductwork), demo/NEW Plumbing. Features: census tk 87.02/GH 52. Iss/Release NSSQ 131306**

Permit Description: **Mechanical Permit**
Work Class: Addition/Alteration Tenant Improvements
Proposed Use:
Permit Number: 40 3228
Status: Created
Valuation: \$0.00
Contractor Company:
Contractor Name:

ADJOINING PROPERTY FINDINGS

Date: **9/14/2006**
Permit Type:
Description: **SERRA MESA; REMOVE AND PARTITION WALLS, CEILING, ELECTRICAL ,
FINISHES AND REMOVE PLUMB. FIXTURES FOR EXISTING MEDICAL
OFFICES*****CO-1-2*****

Permit Description: **Mechanical Permit**
Work Class: Add/Alt Tenant Improvements
Proposed Use:
Permit Number: 33 5198
Status: Completed
Valuation: \$0.00
Contractor Company:
Contractor Name: Dynamic Air

Date: **8/29/2006**
Permit Type:
Description: **Office New Sink Office Modify existing rough for 1 new sink**

Permit Description: **Plumbing Permit**
Work Class:
Proposed Use:
Permit Number: 37 6262
Status: Completed
Valuation: \$0.00
Contractor Company:
Contractor Name: Kim Sabala

ADJOINING PROPERTY FINDINGS

Date: **8/25/2006**
Permit Type:
Description: **SERRA MESA; REMOVE AND PARTITION WALLS, CEILING, ELECTRICAL ,
FINISHES AND REMOVE PLUMB. FIXTURES FOR EXISTIN MEDICAL
OFFICES*****CO-1-2*****

Permit Description: **Electrical Permit**
Work Class: Add/Alt Tenant Improvements
Proposed Use:
Permit Number: 33 5197
Status: Completed
Valuation: \$0.00
Contractor Company:
Contractor Name:

Date: **8/8/2006**
Permit Type:
Description: **DUCT WORK*epermit*23728* DUCT WORK*epermit*23728***

Permit Description: **Mechanical Permit**
Work Class:
Proposed Use:
Permit Number: 36 9125
Status: Completed
Valuation: \$0.00
Contractor Company:
Contractor Name: DSD Mechanical Inc

ADJOINING PROPERTY FINDINGS

Date: **7/28/2006**
Permit Type:
Description: **SERRA MESA; REMOVE AND PARTITION WALLS, CEILING, ELECTRICAL , FINISHES AND REMOVE PLUMB. FIXTURES FOR EXISTIN MEDICAL OFFICES*****CO-1-2*** SERRA MESA; REMOVE AND PARTITION WALLS, CEILING, ELECTRICAL , FINISHES AND REMOVE PLUMB. FIXTURES FOR EXISTIN MEDICAL OFFICES*****CO-1-2*****

Permit Description: **Building Permit**
Work Class: Add/Alt Tenant Improvements
Proposed Use:
Permit Number: 33 5196
Status: Completed
Valuation: \$82,650.00
Contractor Company:
Contractor Name: Jacor Construction

Date: **7/21/2006**
Permit Type:
Description: **REMODEL OF OFFICE ELECTRICAL**

Permit Description: **Electrical Permit**
Work Class:
Proposed Use:
Permit Number: 36 3763
Status: Completed
Valuation: \$0.00
Contractor Company:
Contractor Name: Dan Funk

ADJOINING PROPERTY FINDINGS

Date: **7/19/2006**
Permit Type:
Description: **SERRA MESA - Building Permit for a remodel of an existing medical office building - Scope of work to include: Wall partitions, Ceiling, Electrical, Mechanical, and plumbing work. Area of work shall be 2,180 sf. Zone: CO-1-2, ** Separate M/E/P permits required ****

Permit Description: **Plumbing Permit**
Work Class: Add/Alt Tenant Improvements
Proposed Use:
Permit Number: 35 2861
Status: Cancelled - Expired
Valuation: \$0.00
Contractor Company:
Contractor Name: Daniel J. Funk

Date: **6/27/2006**
Permit Type:
Description: **SERRA MESA - Building Permit for a remodel of an existing medical office building - Scope of work to include: Wall partitions, Ceiling, Electrical, Mechanical, and plumbing work. Area of work shall be 2,180 sf. Zone: CO-1-2, ** Separate M/E/P permits required ** SERRA MESA - Building Permit for a remodel of an existing medical office building - Scope of work to include: Wall partitions, Ceiling, Electrical, Mechanical, and plumbing work. Area of work shall be 2,180 sf. Zone: CO-1-2, ** Separate M/E/P permits required ****

Permit Description: **Building Permit**
Work Class: Add/Alt Tenant Improvements
Proposed Use:
Permit Number: 35 2859
Status: Completed
Valuation: \$63,220.00
Contractor Company:
Contractor Name: Jim Condon

ADJOINING PROPERTY FINDINGS

Date: **6/19/2006**
Permit Type:
Description: **SERRA MESA - Building Permit for a remodel of an existing medical office building - Scope of work to include: Wall partitions, Ceiling, Electrical, Mechanical, and plumbing work. Area of work shall be 2,180 sf. Zone: CO-1-2, ** Separate M/E/P permits required ****

Permit Description: **Electrical Permit**
Work Class: Addition/Alteration Tenant Improvements
Proposed Use:
Permit Number: 35 2860
Status: Created
Valuation: \$0.00
Contractor Company:
Contractor Name:

Date: **6/19/2006**
Permit Type:
Description: **SERRA MESA - Building Permit for a remodel of an existing medical office building - Scope of work to include: Wall partitions, Ceiling, Electrical, Mechanical, and plumbing work. Area of work shall be 2,180 sf. Zone: CO-1-2, ** Separate M/E/P permits required ****

Permit Description: **Mechanical Permit**
Work Class: Addition/Alteration Tenant Improvements
Proposed Use:
Permit Number: 35 2862
Status: Created
Valuation: \$0.00
Contractor Company:
Contractor Name:

ADJOINING PROPERTY FINDINGS

Date: **4/25/2006**
Permit Type:
Description: **SERRA MESA; REMOVE AND PARTITION WALLS, CEILING, ELECTRICAL ,
FINISHES AND REMOVE PLUMB. FIXTURES FOR EXISTIN MEDICAL
OFFICES*****CO-1-2*****

Permit Description: **Plumbing Permit**
Work Class: Addition/Alteration Tenant Improvements
Proposed Use:
Permit Number: 33 5199
Status: Created
Valuation: \$0.00
Contractor Company:
Contractor Name:

Date: **8/19/2003**
Permit Type:
Description: **FAX--TI----DUCTWORK**

Permit Description: **Mechanical Permit**
Work Class:
Proposed Use:
Permit Number: 29 314
Status: Completed
Valuation: \$0.00
Contractor Company:
Contractor Name: Keith Jandbres

Date: **8/18/2003**
Permit Type:
Description: **Office tenant improvement----duct work only----stj----fax**

Permit Description: **Mechanical Permit**
Work Class:
Proposed Use:
Permit Number: 28 720
Status: Completed
Valuation: \$0.00
Contractor Company:
Contractor Name: Cambridge Healthcare

ADJOINING PROPERTY FINDINGS

Date: **8/5/2003**
Permit Type:
Description: **Plumbing---fax---stj**

Permit Description: **Plumbing Permit**
Work Class:
Proposed Use:
Permit Number: 25 811
Status: Completed
Valuation: \$0.00
Contractor Company:
Contractor Name: Physiotherapy/orthopedic

Date: **8/1/2003**
Permit Type:
Description: **tenant improvement tenant improvement**

Permit Description: **Electrical Permit**
Work Class:
Proposed Use:
Permit Number: 25 200
Status: Completed
Valuation: \$0.00
Contractor Company:
Contractor Name: * @

Date: **7/22/2003**
Permit Type:
Description: **Lighting & receptacles**

Permit Description: **Electrical Permit**
Work Class:
Proposed Use:
Permit Number: 23 048
Status: Completed
Valuation: \$0.00
Contractor Company:
Contractor Name: Derek Hancock

ADJOINING PROPERTY FINDINGS

Date: **7/18/2003**
Permit Type:
Description: **medical office----stj---fax**

Permit Description: **Plumbing Permit**
Work Class:
Proposed Use:
Permit Number: 22 650
Status: Completed
Valuation: \$0.00
Contractor Company:
Contractor Name: Dr. Chin

GLOSSARY

General Building Department concepts

- **ICC:** The International Code Council. The governing body for the building/development codes used by all jurisdictions who've adopted the ICC guidelines. MOST of the US has done this. Canada, Mexico, and other countries use ICC codes books and guides as well. There are a few states who have added guidelines to the ICC codes to better fit their needs. For example, California has added seismic retrofit requirements for most commercial structures.
- **Building Department (Permitting Authority, Building Codes, Inspections Department, Building and Inspections):** This is the department in a jurisdiction where an owner or contractor goes to obtain permits and inspections for building, tearing down, remodeling, adding to, re-roofing, moving or otherwise making changes to any structure, Residential or Commercial.
- **Jurisdiction:** This is the geographic area representing the properties over which a Permitting Authority has responsibility.
- **GC:** General Contractor. Usually the primary contractor hired for any Residential or Commercial construction work.
- **Sub:** Subordinate contracting companies or subcontractors. Usually a "trades" contractor working for the GC. These contractors generally have an area of expertise in which they are licensed like Plumbing, Electrical, Heating and Air systems, Gas Systems, Pools etc. (called "trades").
- **Journeyman:** Sub contractors who have their own personal licenses in one or more trades and work for different contracting companies, wherever they are needed or there is work.
- **HVAC (Mechanical, Heating & Air companies):** HVAC = Heating, Ventilation, and Air Conditioning.
- **ELEC (Electrical, TempPole, TPole, TPower, Temporary Power, Panel, AMP Change, Power Release):** Electrical permits can be pulled for many reasons. The most common reason is to increase the AMPs of power in an electrical power panel. This requires a permit in almost every jurisdiction. Other common reasons for Electrical permits is to insert a temporary power pole at a new construction site. Construction requires electricity, and in a new development, power has yet to be run to the lot. The temporary power pole is usually the very first permit pulled for new development. The power is released to the home owner when construction is complete and this sometimes takes the form of a Power Release permit or inspection.
- **"Pull" a permit:** To obtain and pay for a building permit.
- **CBO:** Chief Building Official
- **Planning Department:** The department in the development process where the building /structural plans are reviewed for their completeness and compliance with building codes
- **Zoning Department:** The department in the development process where the site plans are reviewed for their compliance with the regulations associated with the zoning district in which they are situated.
- **Zoning District:** A pre-determined geographic boundary within a jurisdiction where certain types of structures are permitted / prohibited. Examples are Residential structure, Commercial/Retail structures, Industrial/Manufacturing structures etc. Each zoning district has regulations associated with it like the sizes of the lots, the density of the structures on the lots, the number of parking spaces required for certain types of structures on the lots etc.
- **PIN (TMS, GIS ID, Parcel#):** Property Identification Number and Tax Map System number.
- **State Card (Business license):** A license card issued to a contractor to conduct business.
- **Building Inspector (Inspector):** The inspector is a building department employee that inspects building construction for compliance to codes.
- **C.O.:** Certificate of Occupancy. This is the end of the construction process and designates that the owners now have permission to occupy a structure after its building is complete. Sometimes also referred to as a Certificate of Compliance.

GLOSSARY

Permit Content Definitions

- Permit Number: The alphanumeric designation assigned to a permit for tracking within the building department system. Sometimes the permit number gives clues to its role, e.g. a "PL" prefix may designate a plumbing permit.
- Description: A field on the permit form that allows the building department to give a brief description of the work being done. More often than not, this is the most important field for EP's to find clues to the prior use (s) of the property.
- Permit Type: Generally a brief designation of the type of job being done. For example BLDG-RES, BLDG-COM, ELEC, MECH etc.

Sample Building Permit Data

Date: Nov 09, 2000

Permit Type: Bldg -

New Permit Number: 101000000405

Status: Valuation: \$1,000,000.00

Contractor Company: OWNER-BUILDER

Contractor Name:

Description: New one store retail (SAV-ON) with drive-thru pharmacy. Certificate of Occupancy.

Rady Childrens Hospital

Frost St/Childrens Way
San Diego, CA 92123

Inquiry Number: 6901396.7

March 17, 2022

EDR Environmental Lien and AUL Search

EDR Environmental Lien and AUL Search

The EDR Environmental Lien and AUL Search Report provides results from a search of available current land title records for environmental cleanup liens and other activity and use limitations, such as engineering controls and institutional controls.

A network of professional, trained researchers, following established procedures, uses client supplied address information to:

- search for parcel information and/or legal description;
- search for ownership information;
- research official land title documents recorded at jurisdictional agencies such as recorders' offices, registries of deeds, county clerks' offices, etc.;
- access a copy of the deed;
- search for environmental encumbering instrument(s) associated with the deed;
- provide a copy of any environmental encumbrance(s) based upon a review of key words in the instrument(s) (title, parties involved, and description); and
- provide a copy of the deed or cite documents reviewed.

Thank you for your business.

Please contact EDR at 1-800-352-0050
with any questions or comments.

Disclaimer - Copyright and Trademark Notice

This Report contains certain information obtained from a variety of public and other sources reasonably available to Environmental Data Resources, Inc. It cannot be concluded from this Report that coverage information for the target and surrounding properties does not exist from other sources. **NO WARRANTY EXPRESSED OR IMPLIED, IS MADE WHATSOEVER IN CONNECTION WITH THIS REPORT. ENVIRONMENTAL DATA RESOURCES, INC. SPECIFICALLY DISCLAIMS THE MAKING OF ANY SUCH WARRANTIES, INCLUDING WITHOUT LIMITATION, MERCHANTABILITY OR FITNESS FOR A PARTICULAR USE OR PURPOSE. ALL RISK IS ASSUMED BY THE USER. IN NO EVENT SHALL ENVIRONMENTAL DATA RESOURCES, INC. BE LIABLE TO ANYONE, WHETHER ARISING OUT OF ERRORS OR OMISSIONS, NEGLIGENCE, ACCIDENT OR ANY OTHER CAUSE, FOR ANY LOSS OR DAMAGE, INCLUDING, WITHOUT LIMITATION, SPECIAL, INCIDENTAL, CONSEQUENTIAL, OR EXEMPLARY DAMAGES. ANY LIABILITY ON THE PART OF ENVIRONMENTAL DATA RESOURCES, INC. IS STRICTLY LIMITED TO A REFUND OF THE AMOUNT PAID FOR THIS REPORT.** Purchaser accepts this Report "AS IS". Any analyses, estimates, ratings, environmental risk levels or risk codes provided in this Report are provided for illustrative purposes only, and are not intended to provide, nor should they be interpreted as providing any facts regarding, or prediction or forecast of, any environmental risk for any property. Only a Phase I Environmental Site Assessment performed by an environmental professional can provide information regarding the environmental risk for any property. Additionally, the information provided in this Report is not to be construed as legal advice.

Copyright 2017 by Environmental Data Resources, Inc. All rights reserved. Reproduction in any media or format, in whole or in part, of any report or map of Environmental Data Resources, Inc. or its affiliates is prohibited without prior written permission.

EDR and its logos (including Sanborn and Sanborn Map) are trademarks of Environmental Data Resources, Inc. or its affiliates. All other trademarks used herein are the property of their respective owners.

EDR Environmental Lien and AUL Search

TARGET PROPERTY INFORMATION

ADDRESS

Frost St/Childrens Way
Rady Childrens Hospital
San Diego, CA 92123

ENVIRONMENTAL LIEN

Environmental Lien: Found Not Found

OTHER ACTIVITY AND USE LIMITATIONS (AULs)

AULs: Found Not Found

RESEARCH SOURCE

Source 1:

San Diego Recorder
San Diego, CA

PROPERTY INFORMATION

Deed 1:

Type of Deed: deed
Title is vested in: Rady Childrens Hospital- San Diego
Title received from: Pediatric Specialists Medical Office Bldg LLC
Deed Dated: 12/5/2008
Deed Recorded: 12/5/2008
Book: NA
Page: na
Volume: na
Instrument: na
Docket: NA
Land Record Comments:
Miscellaneous Comments:

Legal Description: See Exhibit

Legal Current Owner: Rady Childrens Hospital- San Diego

Parcel # / Property Identifier: 427-530-08-00

Comments: See Exhibit

Deed Exhibit 1



4499

DEC 05, 2008 12:51 PM

OFFICIAL RECORDS
SAN DIEGO COUNTY RECORDER'S OFFICE
GREGORY J. SMITH, COUNTY RECORDER
FEES: 49.00 WAYS: 3
OC: OC TAX: N.D.

PAGES: 8



RECORDING REQUESTED BY:

Stewart Title of California, Inc.
7676 Hazard Center Drive, 14th Floor
San Diego CA 92108
Attn: Frank Green, Advisory Title Officer

AND WHEN RECORDED MAIL TO:

Procopio, Cory, Hargreaves & Savitch, LLP
530 B Street, Suite 2100
San Diego CA 92101
Attn: Thomas W. Turner, Jr., Esq.

T.O. 163358

APN: 427-530-08

(Above Space for Recorder's Use Only)

Documentary transfer tax is shown by an unrecorded separate affidavit pursuant to R&T Code §11932

**GRANT DEED AND ASSIGNMENT AND ASSUMPTION
OF UNRECORDED GROUND LEASE**

FOR VALUABLE CONSIDERATION, receipt of which is hereby acknowledged, Pediatric Specialists Medical Office Building, Ltd., a California limited partnership ("Grantor"), hereby assigns and grants to Rady Children's Hospital-San Diego, a California non-profit public benefit corporation, ("Grantee"), the following:

(1) All of Grantor's right, title and interest in and to that certain *Ground Lease* dated November 5, 1989 by and between Children's Hospital- San Diego, a California non-profit public benefit corporation ("Lessor"), as Lessor, and Grantor, as Lessee, as amended by that certain *First Amendment to Ground Lease* dated as of February 7, 1990 by and Between Lessor and Grantor, as further amended by that certain *Second Amendment to Ground Lease* dated as of October 27, 1992, by and between Lessor and Grantor and as further amended by that certain *Third Amendment to Ground Lease* dated as of February 1, 2000 by and between Lessor and Grantor (collectively, the "Ground Lease"), relating to that certain real property located in the City of San Diego, County of San Diego, State of California and more particularly described in *Exhibit "A"* hereto (the "Land"), and

(2) All of Grantor's right, title and interest in and to the buildings and improvements located on the Land, subject to the terms of the Ground Lease;

SUBJECT TO:

1. Taxes and assessments for real property and personal property; and
2. All other covenants, conditions, restrictions, reservations, rights, rights of way, easements, encumbrances, liens and title matters of record.

FG
BP
3W
ND
TT
(COM)

Grantee accepts the assignment of Grantor's interest in the Ground Lease and assumes and agrees to keep, perform and fulfill all of the terms, covenants, obligations, and conditions required to be kept, performed and fulfilled under or with respect to the Ground Lease accruing or arising on or after the date hereof.

Grantee hereby agrees to indemnify, defend and hold harmless Grantor, its agents and its and their successors and assigns from and against any and all claims, losses, liabilities and expenses, including reasonable attorneys' fees and costs, suffered or incurred by Grantor by reason of any breach by Grantee of any of its obligations under the Ground Lease relating to the period from and after the date hereof.

Grantor hereby agrees to indemnify, defend and hold harmless Grantee, its agents and its and their successors and assigns from and against any and all claims, losses, liabilities and expenses, including reasonable attorneys' fees and costs, suffered or incurred by Grantee by reason of any breach by Grantor of any of its obligations under the Ground Lease relating to the period prior to the date hereof.

The provisions of this Grant Deed and Assignment and Assumption of Ground Lease shall be binding upon and inure to the benefit of Grantor and Grantee and their respective successors and assigns.

In the event any party hereto institutes any action or proceeding against the other party with regard to this Grand Deed and Assignment and Assumption of Ground Lease, the prevailing party in such action shall be entitled to recover, in addition to the cost of the suit, its actual attorneys' fees.

This Grant Deed and Assignment and Assumption of Ground Lease may be executed in counterparts, each of which shall be an original, and all of which, together, shall constitute one and the same instrument.

IN WITNESS WHEREOF, Grantor and Grantee have caused this Grant Deed and Assignment and Assumption of Ground Lease to be executed as of the ____ day of December, 2008.

"GRANTOR"


"GRANTEE"

Pediatric Specialists Medical
Office Building, Ltd.,
a California limited partnership

Rady Children's Hospital-San Diego,
a California non-profit public benefit
corporation

By: MOB-1 General Partner, Inc.,
a California Corporation
General Partner

By: _____
Name: _____
Title: _____

By: 
Larry Nichols,
Its Managing Director

Grantee accepts the assignment of Grantor's interest in the Ground Lease and assumes and agrees to keep, perform and fulfill all of the terms, covenants, obligations, and conditions required to be kept, performed and fulfilled under or with respect to the Ground Lease accruing or arising on or after the date hereof.

Grantee hereby agrees to indemnify, defend and hold harmless Grantor, its agents and its and their successors and assigns from and against any and all claims, losses, liabilities and expenses, including reasonable attorneys' fees and costs, suffered or incurred by Grantor by reason of any breach by Grantee of any of its obligations under the Ground Lease relating to the period from and after the date hereof.

Grantor hereby agrees to indemnify, defend and hold harmless Grantee, its agents and its and their successors and assigns from and against any and all claims, losses, liabilities and expenses, including reasonable attorneys' fees and costs, suffered or incurred by Grantee by reason of any breach by Grantor of any of its obligations under the Ground Lease relating to the period prior to the date hereof.

The provisions of this Grant Deed and Assignment and Assumption of Ground Lease shall be binding upon and inure to the benefit of Grantor and Grantee and their respective successors and assigns.

In the event any party hereto institutes any action or proceeding against the other party with regard to this Grand Deed and Assignment and Assumption of Ground Lease, the prevailing party in such action shall be entitled to recover, in addition to the cost of the suit, its actual attorneys' fees.

This Grant Deed and Assignment and Assumption of Ground Lease may be executed in counterparts, each of which shall be an original, and all of which, together, shall constitute one and the same instrument.

IN WITNESS WHEREOF, Grantor and Grantee have caused this Grant Deed and Assignment and Assumption of Ground Lease to be executed as of the 4TH day of December, 2008.

"GRANTOR"

Pediatric Specialists Medical
Office Building, Ltd.,
a California limited partnership

By: _____

Larry Nichols, Managing Director

"GRANTEE"

Rady Children's Hospital-San Diego,
a California non-profit public benefit
corporation

By: Roger G. Roux
Name: ROGER G. ROUX
Title: CHIEF FINANCIAL OFFICER

"GRANTEE"

Rady Children's Hospital-San Diego, a
California nonprofit public benefit corporation

By: *Kathleen Selice*
Name: *Kathleen Selice*
Title: *President & CEO*

STATE OF CALIFORNIA)
) ss.
COUNTY OF SAN DIEGO)

On December 3rd, 2008 before me, MEGAN SLANE (here insert name of the officer), Notary Public, personally appeared LARRY NICHOLS, who proved to me on the basis of satisfactory evidence to be the person whose name is subscribed to the within instrument and acknowledged to me that he executed the same in his authorized capacity, and that by his signature on the instrument the person, or the entity upon behalf of which the person acted, executed the instrument.

I certify under PENALTY OF PERJURY under the laws of the State of California that the foregoing paragraph is true and correct.

WITNESS my hand and official seal.



Megan Slane

Notary Public in and for said State

STATE OF _____)
) ss.
COUNTY OF _____)

On _____, 2008 before me, _____ (here insert name of the officer), Notary Public, personally appeared _____, who proved to me on the basis of satisfactory evidence to be the person(s) whose name(s) is/are subscribed to the within instrument and acknowledged to me that he/she/they executed the same in his/her/their authorized capacity(ies), and that by his/her/their signature(s) on the instrument the person(s), or the entity upon behalf of which the person(s) acted, executed the instrument.

I certify under PENALTY under the laws of the State of California that the foregoing paragraph is true and correct.

WITNESS my hand and official seal.

Notary Public in and for said State


STATE OF CALIFORNIA)
) ss.
COUNTY OF SAN DIEGO)

On December 4, 2008 before me, Deborah J. Camp (here insert name of the officer), Notary Public, personally appeared Roger G. Rowe, who proved to me on the basis of satisfactory evidence to be the person(s) whose name(s) is/~~are~~-subscribed to the within instrument and acknowledged to me that he/~~she/they~~ executed the same in his/~~her/their~~ authorized capacity(~~ies~~), and that by his/~~her/their~~ signature(s) on the instrument the person(s), or the entity upon behalf of which the person(s) acted, executed the instrument.

I certify under PENALTY OF PERJURY under the laws of the State of California that the foregoing paragraph is true and correct.

WITNESS my hand and official seal.

Deborah J. Camp
Notary Public in and for said State



STATE OF California)
) ss.
COUNTY OF San Diego)

On December 4, 2008 before me, Deborah J. Camp (here insert name of the officer), Notary Public, personally appeared Kathleen A. Sellick, who proved to me on the basis of satisfactory evidence to be the person(s) whose name(s) is/~~are~~-subscribed to the within instrument and acknowledged to me that he/~~she/they~~ executed the same in his/~~her/their~~ authorized capacity(~~ies~~), and that by his/~~her/their~~ signature(s) on the instrument the person(s), or the entity upon behalf of which the person(s) acted, executed the instrument.

I certify under PENALTY under the laws of the State of California that the foregoing paragraph is true and correct.

WITNESS my hand and official seal.

Deborah J. Camp
Notary Public in and for said State

EXHIBIT A TO GRANT DEED AND ASSIGNMENT AND ASSUMPTION

All that certain real property situated in the County of San Diego, State of California, described as follows:

Parcel A:

Lot 2 of Children's Hospital and Health Center, in the City of San Diego, County of San Diego, State of California, according to Map thereof No. 12901, filed in the Office of the County Recorder of San Diego County, December 11, 1991

Parcel B:

All that portion of the Easterly 14.50 acres of the South half of Pueblo Lot 1202 of the Pueblo Lands of San Diego, in the City of San Diego, County of San Diego, State of California, according to Map thereof made by James Pascoe in 1870, a copy of said Map was filed in the Office of the County Recorder of San Diego County, November 14, 1921 and is known as Miscellaneous Map No. 36, being known as a portion of Lot 2 of Children's Hospital and Health Center, in the City of San Diego, County of San Diego, State of California, according to Map thereof No. 12901 filed in the Office of the County Recorder of San Diego County, December 11, 1991 described as follows:

Beginning at the Northeast corner of Parcel 1, according to Parcel Map thereof No. 5131, filed in the Office of the County Recorder of San Diego County, September 24, 1976 as File No. 76-314191 of Official Records, said corner being a point on the South line of Frost Street 60.00 feet wide as shown on San Diego Medical Center Annex, according to Map thereof No. 4665, filed in the office of said county recorder November 15, 1960; Thence Easterly along said South line of Frost Street, South 89°36'27" East, (South 89°36'10" East, said Map No. 4665), a distance of 662.30 feet to a point in said South line of Frost Street; Thence leaving said South line, South 0°23'33" West, a distance of 14.39 feet; Thence South 14°43'40" East, a distance of 333.30 feet; Thence South 0°23'35" West, a distance of 267.79 feet; Thence North 89°36'25" West, a distance of 34.00 feet to a point, said point being the True Point of Beginning; Thence North 89°36'25" West, 116.00 feet; Thence North 0°23'35" East, 264.52 feet; Thence South 89°36'25" East, 31.65 feet; Thence North 0°23'35" East, 10.08 feet; Thence South 89°36'25" East, 8.28 feet; Thence North 0°23'35" East, 46.11 feet; Thence South 89°36'25" East, 32.22 feet; Thence South 0°23'35" West, 45.95 feet; Thence South 89°36'25" East, 7.81 feet; Thence South 0°23'35" West, 6.67 feet; Thence South 89°36'25" East, 18.99 feet to a point in the arc of curve concave Easterly with a radius of 110.00 feet, the radial line from said point being North 74°03'01" East; Thence along said curve Southerly through an angle of 6039'26", a distance of 12.78 feet; Thence South 22°36'25" East, 14.31 feet; Thence Southerly along the arc of a 90.00 foot radius curve, concave Westerly through an angle of 23°00'00", 36.13 feet; Thence South 0°23'35" West, a distance of 207.72 feet to the True Point of Beginning.

Parcel C:

A nonexclusive easement for ingress and egress and passage of pedestrians into, out of, on, over

and across those portions of Lots 1 and 5 of Children's Hospital and Health Center in the City of San Diego, County of San Diego, State of California, according to Map thereof No. 12901, filed in the Office of the County Recorder of San Diego County, December 11, 1991, which portions are described in "Grant of Easement" document dated November 4, 1992 recorded November 9, 1992 as File No. 1992-0717392 of Official Records by and between Children's Hospital-San Diego and Pediatric Specialists Medical Office Building Ltd.

Parcel D:

A nonexclusive easement for the use of parking located on a portion of Lot 5 of Children's Hospital and Health Center, in the City of San Diego, County of San Diego, State of California, according to Map thereof No. 12901, filed in the Office of the County Recorder of San Diego County, December 11, 1991, which portions are described in "Grant of Easement" document dated November 4, 1992 recorded November 9, 1992 as File No. 1992-0717392 of Official Records by and between Children's Hospital-San Diego and Pediatric Specialists Medical Office Building Ltd.

Rady Childrens Hospital

Frost St/Childrens Way
San Diego, CA 92123

Inquiry Number: 6901396.6

March 16, 2022

The EDR Property Tax Map Report

EDR Property Tax Map Report

Environmental Data Resources, Inc.'s EDR Property Tax Map Report is designed to assist environmental professionals in evaluating potential environmental conditions on a target property by understanding property boundaries and other characteristics. The report includes a search of available property tax maps, which include information on boundaries for the target property and neighboring properties, addresses, parcel identification numbers, as well as other data typically used in property location and identification.

NO COVERAGE

Thank you for your business.

Please contact EDR at 1-800-352-0050
with any questions or comments.

Disclaimer - Copyright and Trademark Notice

This Report contains certain information obtained from a variety of public and other sources reasonably available to Environmental Data Resources, Inc. It cannot be concluded from this Report that coverage information for the target and surrounding properties does not exist from other sources. **NO WARRANTY EXPRESSED OR IMPLIED, IS MADE WHATSOEVER IN CONNECTION WITH THIS REPORT. ENVIRONMENTAL DATA RESOURCES, INC. SPECIFICALLY DISCLAIMS THE MAKING OF ANY SUCH WARRANTIES, INCLUDING WITHOUT LIMITATION, MERCHANTABILITY OR FITNESS FOR A PARTICULAR USE OR PURPOSE. ALL RISK IS ASSUMED BY THE USER. IN NO EVENT SHALL ENVIRONMENTAL DATA RESOURCES, INC. BE LIABLE TO ANYONE, WHETHER ARISING OUT OF ERRORS OR OMISSIONS, NEGLIGENCE, ACCIDENT OR ANY OTHER CAUSE, FOR ANY LOSS OR DAMAGE, INCLUDING, WITHOUT LIMITATION, SPECIAL, INCIDENTAL, CONSEQUENTIAL, OR EXEMPLARY DAMAGES. ANY LIABILITY ON THE PART OF ENVIRONMENTAL DATA RESOURCES, INC. IS STRICTLY LIMITED TO A REFUND OF THE AMOUNT PAID FOR THIS REPORT.** Purchaser accepts this Report "AS IS". Any analyses, estimates, ratings, environmental risk levels or risk codes provided in this Report are provided for illustrative purposes only, and are not intended to provide, nor should they be interpreted as providing any facts regarding, or prediction or forecast of, any environmental risk for any property. Only a Phase I Environmental Site Assessment performed by an environmental professional can provide information regarding the environmental risk for any property. Additionally, the information provided in this Report is not to be construed as legal advice.

Copyright 2022 by Environmental Data Resources, Inc. All rights reserved. Reproduction in any media or format, in whole or in part, of any report or map of Environmental Data Resources, Inc. or its affiliates is prohibited without prior written permission.

EDR and its logos (including Sanborn and Sanborn Map) are trademarks of Environmental Data Resources, Inc. or its affiliates. All other trademarks used herein are the property of their respective owners.

Rady Childrens Hospital

Frost St/Childrens Way
San Diego, CA 92123

Inquiry Number: 6901396.5

March 17, 2022

The EDR-City Directory Abstract

TABLE OF CONTENTS

SECTION

Executive Summary

Findings

City Directory Images

Thank you for your business.

Please contact EDR at 1-800-352-0050
with any questions or comments.

Disclaimer - Copyright and Trademark Notice

This Report contains certain information obtained from a variety of public and other sources reasonably available to Environmental Data Resources, Inc. It cannot be concluded from this Report that coverage information for the target and surrounding properties does not exist from other sources. **NO WARRANTY EXPRESSED OR IMPLIED, IS MADE WHATSOEVER IN CONNECTION WITH THIS REPORT. ENVIRONMENTAL DATA RESOURCES, INC. SPECIFICALLY DISCLAIMS THE MAKING OF ANY SUCH WARRANTIES, INCLUDING WITHOUT LIMITATION, MERCHANTABILITY OR FITNESS FOR A PARTICULAR USE OR PURPOSE. ALL RISK IS ASSUMED BY THE USER. IN NO EVENT SHALL ENVIRONMENTAL DATA RESOURCES, INC. BE LIABLE TO ANYONE, WHETHER ARISING OUT OF ERRORS OR OMISSIONS, NEGLIGENCE, ACCIDENT OR ANY OTHER CAUSE, FOR ANY LOSS OR DAMAGE, INCLUDING, WITHOUT LIMITATION, SPECIAL, INCIDENTAL, CONSEQUENTIAL, OR EXEMPLARY DAMAGES. ANY LIABILITY ON THE PART OF ENVIRONMENTAL DATA RESOURCES, INC. IS STRICTLY LIMITED TO A REFUND OF THE AMOUNT PAID FOR THIS REPORT.** Purchaser accepts this Report "AS IS". Any analyses, estimates, ratings, environmental risk levels or risk codes provided in this Report are provided for illustrative purposes only, and are not intended to provide, nor should they be interpreted as providing any facts regarding, or prediction or forecast of, any environmental risk for any property. Only a Phase I Environmental Site Assessment performed by an environmental professional can provide information regarding the environmental risk for any property. Additionally, the information provided in this Report is not to be construed as legal advice.

Copyright 2020 by Environmental Data Resources, Inc. All rights reserved. Reproduction in any media or format, in whole or in part, of any report or map of Environmental Data Resources, Inc. or its affiliates is prohibited without prior written permission.

EDR and its logos (including Sanborn and Sanborn Map) are trademarks of Environmental Data Resources, Inc. or its affiliates. All other trademarks used herein are the property of their respective owners.

EXECUTIVE SUMMARY

DESCRIPTION

Environmental Data Resources, Inc.'s (EDR) City Directory Abstract is a screening tool designed to assist environmental professionals in evaluating potential liability on a target property resulting from past activities. EDR's City Directory Abstract includes a search and abstract of available city directory data. For each address, the directory lists the name of the corresponding occupant at five year intervals.

Business directories including city, cross reference and telephone directories were reviewed, if available, at approximately five year intervals for the years spanning 1903 through 2017. This report compiles information gathered in this review by geocoding the latitude and longitude of properties identified and gathering information about properties within 660 feet of the target property.

A summary of the information obtained is provided in the text of this report.

RECORD SOURCES

EDR's Digital Archive combines historical directory listings from sources such as Cole Information and Dun & Bradstreet. These standard sources of property information complement and enhance each other to provide a more comprehensive report.

EDR is licensed to reproduce certain City Directory works by the copyright holders of those works. The purchaser of this EDR City Directory Report may include it in report(s) delivered to a customer. Reproduction of City Directories without permission of the publisher or licensed vendor may be a violation of copyright.



RESEARCH SUMMARY

The following research sources were consulted in the preparation of this report. An "X" indicates where information was identified in the source and provided in this report.

<u>Year</u>	<u>Source</u>	<u>TP</u>	<u>Adjoining</u>	<u>Text Abstract</u>	<u>Source Image</u>
2017	Cole Information Services	-	X	X	-
2014	Cole Information Services	-	X	X	-
2009	Cole Information Services	-	X	X	-
2006	Haines Company, Inc.	-	X	X	X
2004	Cole Information Services	-	X	X	-
2000	Haines Company, Inc.	-	X	X	-
1999	Cole Information Services	-	X	X	-
1995	PACIFIC BELL WHITE PAGES	-	X	X	-
1994	Cole Information Services	-	X	X	-
1992	PACIFIC BELL WHITE PAGES	-	X	X	-

EXECUTIVE SUMMARY

<u>Year</u>	<u>Source</u>	<u>TP</u>	<u>Adjoining</u>	<u>Text Abstract</u>	<u>Source Image</u>
1991	PACIFIC BELL WHITE PAGES	-	X	X	-
1989	Cole Information Services	-	X	X	-
	Pacific Bell	-	X	X	-
1985	PACIFIC BELL WHITE PAGES	-	X	X	-
1984	R. L. Polk & Co.	-	X	X	X
1980	R. L. Polk & Co.	-	X	X	X
1976	Luskey Brothers & Co., Inc.	-	-	-	-
1975	R. L. Polk & Co.	-	X	X	X
1971	Community Directory Co.	-	-	-	-
1970	John M. Ducey	-	X	X	-
1966	R. L. Polk & Co.	-	X	X	X
1965	Luskey Brothers Co., Inc.	-	-	-	-
1962	Community Directory Co.	-	-	-	-
1961	R. L. Polk & Co.	-	X	X	X
1960	The Pacific Telephone Telegraph Co.	-	X	X	-
1956	R. L. Polk & Co.	-	-	-	-
1955	R. L. Polk & Co.	-	X	X	-
1952	R. L. Polk & Co. of California	-	-	-	-
1950	The Pacific Telephone & Telegraph Co.	-	-	-	-
1948	San Diego Directory Co.	-	-	-	-
1945	San Diego Directory Co.	-	-	-	-
1943	San Diego Directory Co.	-	-	-	-
1940	San Diego Directory Co.	-	-	-	-
1938	San Diego Directory Co.	-	-	-	-
1933	San Diego Directory Co.	-	-	-	-
1927	San Diego Directory Co.	-	-	-	-
1921	San Diego Directory Co. Inc.	-	-	-	-
1907	San Diego Directory Co.	-	-	-	-
1903	San Diego Directory Co.	-	-	-	-

RECORD SOURCES

EDR's Digital Archive combines historical directory listings from sources such as Cole Information and Dun & Bradstreet. These standard sources of property information complement and enhance each other to provide a more comprehensive report.

EDR is licensed to reproduce certain City Directory works by the copyright holders of those works. The purchaser of this EDR City Directory Report may include it in report(s) delivered to a customer. Reproduction of City Directories without permission of the publisher or licensed vendor may be a violation of copyright.

Data by

*info*USA®

Copyright © 2008
All Rights Reserved

FINDINGS

TARGET PROPERTY INFORMATION

ADDRESS

Frost St/Childrens Way
San Diego, CA 92123

FINDINGS DETAIL

Target Property research detail.

FINDINGS

ADJOINING PROPERTY DETAIL

The following Adjoining Property addresses were researched for this report. Detailed findings are provided for each address.

BERGER AVE

3030 BERGER AVE

<u>Year</u>	<u>Uses</u>	<u>Source</u>
1994	PARK SUNG MIN MD	Cole Information Services
	SPARTA STEVEN N PHD	Cole Information Services
	MCGLENN ROBERT PHD	Cole Information Services
	GLASSER MARTIN E MD	Cole Information Services

3101 BERGER AVE

<u>Year</u>	<u>Uses</u>	<u>Source</u>
2014	EMILIO NARES FOUNDATION	Cole Information Services
2006	RONALD MCDONALD HS	Haines Company, Inc. Image pg. A1
2004	MARIA MORA	Cole Information Services
	RONALD MCDONALD HOUSE	Cole Information Services
2000	RONALD MCDONALD HS	Haines Company, Inc.
1999	RONALD MCDONALD HOUSE	Cole Information Services
1994	RONALD MC DONALD HOUSE	Cole Information Services
1992	Ronald Mc Donald House	PACIFIC BELL WHITE PAGES
1989	Ronald Mc Donald House	Pacific Bell

BIRMINGHAM DR

8022 BIRMINGHAM DR

<u>Year</u>	<u>Uses</u>	<u>Source</u>
2009	CHILDRENS CONVALESCENT HOSPITAL	Cole Information Services
2006	CHILDRENS CONVALESCENT HSPTL	Haines Company, Inc. Image pg. A2
2004	OCCUPANT UNKNOWN	Cole Information Services
2000	CHILDRENS CONVALESCENT HOSP	Haines Company, Inc.
1999	CHILDREN'S CONVELESCENT HOSPITAL- CHILDREN'S HOSPIT	Cole Information Services

FINDINGS

<u>Year</u>	<u>Uses</u>	<u>Source</u>	
1999	CHILDRENS CONVALESCENT HOSPITAL CHILDRENS HOSPITAL & H	Cole Information Services	
1995	CHILDRENS CONVALESCENT HOSPITAL CHILDRENS HOSPITAL & HEALTH CENTER	PACIFIC BELL WHITE PAGES	
1994	CHILDRENS CONVALESCENT HOSP	Cole Information Services	
1992	Childrens Hospital & Health Center	PACIFIC BELL WHITE PAGES	
1991	Childrens Convalescent Hospital	PACIFIC BELL WHITE PAGES	
1989	Childrens Convalescent Hospital	Cole Information Services	
	Childrens Convalescent Hospital	Cole Information Services	
1984	Childrens Convalescent Hospital	R. L. Polk & Co.	Image pg. A7
1980	child convalescent hosp	R. L. Polk & Co.	Image pg. A9
	Childrens Hospital & Health Center	R. L. Polk & Co.	Image pg. A9
1975	Saint Marys Convalescent Hospital	R. L. Polk & Co.	Image pg. A11
1970	SAINT MARYS CONVALESCENT HOSPITAL	John M. Ducey John M. Ducey	
1966	NO RETURN	R. L. Polk & Co.	Image pg. A13
1961	Hills Grace Mrs	R. L. Polk & Co.	Image pg. A15
1960	Hills P A	The Pacific Telephone Telegraph Co.	

8025 BIRMINGHAM DR

<u>Year</u>	<u>Uses</u>	<u>Source</u>	
1970	VACANT	John M. Ducey	
1966	VACANT	R. L. Polk & Co.	Image pg. A13
1961	Sanders Eug A	R. L. Polk & Co.	Image pg. A15
1960	Sanders Eugene A	The Pacific Telephone Telegraph Co.	
1955	Sanders Eugene A	R. L. Polk & Co.	

8040 BIRMINGHAM DR

<u>Year</u>	<u>Uses</u>	<u>Source</u>	
2000	XXXX	Haines Company, Inc.	
1984	Kanlund Herman V	R. L. Polk & Co.	Image pg. A7
1980	Kanlund Herman V	R. L. Polk & Co.	Image pg. A9
	Kanlund Henry E	R. L. Polk & Co.	Image pg. A9
1975	Kanlund Herman V	R. L. Polk & Co.	Image pg. A11

FINDINGS

<u>Year</u>	<u>Uses</u>	<u>Source</u>	
1970	SUPPLIES	John M. Ducey	
	KANLUND HERMAN V	John M. Ducey	
	KANLUND WHOLESale FLORIST	John M. Ducey	
1966	KANLUND HERMAN V	R. L. Polk & Co.	Image pg. A13
	KANLUND WHOLESale FLORIST	R. L. Polk & Co.	Image pg. A13
1961	Kanlund Bros nurserymn	R. L. Polk & Co.	Image pg. A15
	Kanlund Whol Florist	R. L. Polk & Co.	Image pg. A15
	Kanlund Herman V	R. L. Polk & Co.	Image pg. A15
1960	Kanlund H V Wholesale Florists	The Pacific Telephone Telegraph Co.	
	Ranch	The Pacific Telephone Telegraph Co.	
	Res	The Pacific Telephone Telegraph Co.	
1955	Kanlund H V whsle first Ranch	R. L. Polk & Co.	

CHILDRENS W Y

3020 CHILDRENS W Y

<u>Year</u>	<u>Uses</u>	<u>Source</u>
1995	Segall Michael L MD Ch Ildronis Hospital & Health Center	PACIFIC BELL WHITE PAGES

CHILDRENS WAY

3020 CHILDRENS WAY

<u>Year</u>	<u>Uses</u>	<u>Source</u>
2017	EMERGENCY MEDICINE	Cole Information Services
	CHILDRENS SPECIALIST OF SAN DIEGO	Cole Information Services
	RADY CHILDRENS HOSPITAL	Cole Information Services
2014	MCDONALDS	Cole Information Services
	SPARTA STEVEN DR	Cole Information Services
	CHILDRENS HOSPITAL & HEALTH CARE C	Cole Information Services
	CHILDRENS SPECIALIST OF SAN DIEGO	Cole Information Services
	EMERGENCY MEDICINE	Cole Information Services
2009	CHILDRENS SPECIALISTS	Cole Information Services
	WALTERS JULIA B EAUCHAMP MD	Cole Information Services
	RADY CHILDRENS HOSPITAL NEO	Cole Information Services

FINDINGS

<u>Year</u>	<u>Uses</u>	<u>Source</u>	
2009	CHILDRENS SPECIALISTS DEPT RHU	Cole Information Services	
	MATHEWS SHANTHA V MD	Cole Information Services	
	UHER ROMANA MD	Cole Information Services	
	UCSD BIO CHEMICAL GENETICS LAB	Cole Information Services	
	FATAYERJI NABIL I MD	Cole Information Services	
	DAVID M KAEGI MD	Cole Information Services	
	CSSD SPECIALTIES	Cole Information Services	
	EVANS MARVA LYNN MD	Cole Information Services	
	NAVAL MEDICAL CENTER SAN DIEGO	Cole Information Services	
	UCSD PEDIA TRIC METABOLIC SERVICES	Cole Information Services	
	THE EMERGENCY CARE CENTER	Cole Information Services	
	ALISON N GRAHAM DO	Cole Information Services	
	MICHAEL E GOTTSCHALK MD	Cole Information Services	
	CHADWICK CENTER	Cole Information Services	
	AUBYN C STAHLER	Cole Information Services	
	RICHARD P KADOTA MD	Cole Information Services	
	CYNTHIA L KUELBS MD	Cole Information Services	
	RADY CHILDRENS HOSPITAL ENDO	Cole Information Services	
	SHARON F TAYLOR MD	Cole Information Services	
	PAUL GROSSFELD	Cole Information Services	
	TANYA MD DANSKY	Cole Information Services	
	MCDONALDS RESTAURANT	Cole Information Services	
	UNIVERSITY CA	Cole Information Services	
LAURIE A BERNARD MD	Cole Information Services		
MAGDALENE DOHIL MD	Cole Information Services		
CHILDRENS HOSPITAL GASTRNTRLGY	Cole Information Services		
PAUL J ZLOTNIK MD	Cole Information Services		
2006	KASHANI IRAJ MD	Haines Company, Inc.	Image pg. A4
	KASHANI IRJ MD OFC	Haines Company, Inc.	Image pg. A4
	KAUFMAN IRVIN M MD	Haines Company, Inc.	Image pg. A4
	KEARNS DONALD B MD	Haines Company, Inc.	Image pg. A4
	KIMMONS HERBERT C MD	Haines Company, Inc.	Image pg. A4

FINDINGS

<u>Year</u>	<u>Uses</u>	<u>Source</u>	
2006	KIRKPATRICK STANLEY E C MD	Haines Company, Inc.	Image pg. A4
	KLEIN KAREN MD	Haines Company, Inc.	Image pg. A4
	LALONDE FRANCOIS MD	Haines Company, Inc.	Image pg. A4
	LEVY MICHAEL MD	Haines Company, Inc.	Image pg. A4
	LIM MEERANA MD	Haines Company, Inc.	Image pg. A4
	LIN FANG MD	Haines Company, Inc.	Image pg. A4
	LOSASSO BARRY E MD FACS FAAP	Haines Company, Inc.	Image pg. A4
	LOSASSO BARRY E MD FACS FAAP	Haines Company, Inc.	Image pg. A4
	MAGIT ANTHONY E MD	Haines Company, Inc.	Image pg. A4
	MAGIT ANTHONY E MD OFC	Haines Company, Inc.	Image pg. A4
	MATHEWSON JAMES W MD CRDLGY	Haines Company, Inc.	Image pg. A4
	MCDONALDS RESTAURANTS	Haines Company, Inc.	Image pg. A4
	MELTZER HAL MD	Haines Company, Inc.	Image pg. A4
	MELTZER HAL MD	Haines Company, Inc.	Image pg. A4
	MUBARAK SCOTT J MD	Haines Company, Inc.	Image pg. A4
	NAMAZY JENNIFER MD	Haines Company, Inc.	Image pg. A4
	NESPECA MARK MD OFC 8010 FROST	Haines Company, Inc.	Image pg. A4
	NESPECA MARK P MD	Haines Company, Inc.	Image pg. A4
	NEWFIELD RON MD	Haines Company, Inc.	Image pg. A4
	NEWFIELD RON MD OFC 3030	Haines Company, Inc.	Image pg. A4
	NEWTON PETER O MD	Haines Company, Inc.	Image pg. A4
	PARK SUNG MIN MD	Haines Company, Inc.	Image pg. A4
	PERRY JAMES C MD PDTRC CRDLGY	Haines Company, Inc.	Image pg. A4
	PHILLIPS SUSAN MD	Haines Company, Inc.	Image pg. A4
	PIAN MARK MD	Haines Company, Inc.	Image pg. A4
	PIROUZIAN AMIR MD	Haines Company, Inc.	Image pg. A4
	PIROUZIAN AMIR MD OFC 3030	Haines Company, Inc.	Image pg. A4
	PRANSKY STH M MD	Haines Company, Inc.	Image pg. A4
	PRING MAYA MD	Haines Company, Inc.	Image pg. A4
	RATANAWONGSA BOOSARA MD	Haines Company, Inc.	Image pg. A4
	RATANAWONGSA BOOSARA MD	Haines Company, Inc.	Image pg. A4
	REVIVO GDI CHLDNRNS SPCLST DO	Haines Company, Inc.	Image pg. A4

FINDINGS

<u>Year</u>	<u>Uses</u>	<u>Source</u>	
2006	REVIVO GDI DO CHLDRNS SPCLST	Haines Company, Inc.	Image pg. A4
	ROBERTS WILLIAM D MD	Haines Company, Inc.	Image pg. A4
	ROBERTS WLLM D	Haines Company, Inc.	Image pg. A4
	SAEZ NCHLS C MD OFC 3030	Haines Company, Inc.	Image pg. A4
	SAEZ NICHOLAS C MD FACS	Haines Company, Inc.	Image pg. A4
	SEGALL MCHL L CHLDRNS HSP & H	Haines Company, Inc.	Image pg. A4
	SEGALL MICH L MD	Haines Company, Inc.	Image pg. A4
	SESLAR STEPHEN DER SHEILA MD	Haines Company, Inc.	Image pg. A4
	STILLWELL PAUL MD	Haines Company, Inc.	Image pg. A4
	TAYLOR SHARON F MD	Haines Company, Inc.	Image pg. A4
	TRAUNER DORIS MD	Haines Company, Inc.	Image pg. A4
	WALLACE C DOUGLAS MD	Haines Company, Inc.	Image pg. A4
	WENGER DENNIS R MD	Haines Company, Inc.	Image pg. A4
	BUILDING	Haines Company, Inc.	Image pg. A3
	ACEVES SEEMA MD	Haines Company, Inc.	Image pg. A3
	ALLEN JUDITH B MD	Haines Company, Inc.	Image pg. A3
	BASTIAN JOHN F MD	Haines Company, Inc.	Image pg. A3
	BICKLER STEPHEN MD	Haines Company, Inc.	Image pg. A3
	CARVALHO DANIELA MD	Haines Company, Inc.	Image pg. A3
	CARVALHO DNLA MD OFC	Haines Company, Inc.	Image pg. A3
	CHAMBERS HENRY G MD	Haines Company, Inc.	Image pg. A3
	CHILDRENS HOSP AUXIUARY	Haines Company, Inc.	Image pg. A3
	CHILDRENS HOSP CHILD PRTCTN	Haines Company, Inc.	Image pg. A3
	CHILDRENS HOSP CMNTY RL TNS	Haines Company, Inc.	Image pg. A3
	CHILDRENS HOSP CONVLSNT HSPTL	Haines Company, Inc.	Image pg. A3
	CHILDRENS HOSP DEVL P EVALUATN	Haines Company, Inc.	Image pg. A3
	CHILDRENS HOSP EMER DEPT	Haines Company, Inc.	Image pg. A3
	CHILDRENS HOSP MATERIAL MNG	Haines Company, Inc.	Image pg. A3
	CHILDRENS HOSP OCCPTNL THR PY	Haines Company, Inc.	Image pg. A3
	CHILDRENS HOSP PHAR RETAIL	Haines Company, Inc.	Image pg. A3
	CHILDRENS HOSP PHYSICAL THR PY	Haines Company, Inc.	Image pg. A3
	CHILDRENS HOSP PREADMITTING	Haines Company, Inc.	Image pg. A3

FINDINGS

<u>Year</u>	<u>Uses</u>	<u>Source</u>	
2006	CHILDRENS HOSP VOLUNTEER SRVS	Haines Company, Inc.	Image pg. A3
	CHILDRENS HSP ACCOUNTING	Haines Company, Inc.	Image pg. A3
	CHILDRENS HSP CHADWICK ADMIN	Haines Company, Inc.	Image pg. A3
	CHILDRENS HSP CHADWICK FORNSC	Haines Company, Inc.	Image pg. A3
	CHILDRENS HSP CHILD CARE CNTR	Haines Company, Inc.	Image pg. A3
	CHILDRENS HSP DEVL P SV AUDLGY	Haines Company, Inc.	Image pg. A3
	CHILDRENS HSP DONATIONS	Haines Company, Inc.	Image pg. A3
	CHILDRENS HSP HMN RSRC RCRTMT	Haines Company, Inc.	Image pg. A3
	CHILDRENS HSP MDCL STAFF OFC	Haines Company, Inc.	Image pg. A3
	CHILDRENS HSP SPCLST HSPTLSTS	Haines Company, Inc.	Image pg. A3
	CHILDRENS HSP SPCLST NEPHRLGY	Haines Company, Inc.	Image pg. A3
	CHILDRENS HSP SPCLST PATHOLGY	Haines Company, Inc.	Image pg. A4
	CHILDRENS HSP TODDLER SCHOOL	Haines Company, Inc.	Image pg. A4
	CHILDRENS HSP & HLTH CT REFERRL	Haines Company, Inc.	Image pg. A4
	COCALIS MARK MD OFC	Haines Company, Inc.	Image pg. A4
	COLOMBINI LINDA MD	Haines Company, Inc.	Image pg. A4
	COLOMBINI LINDA MD OFC	Haines Company, Inc.	Image pg. A4
	CUNNINGHAM BARI B MD	Haines Company, Inc.	Image pg. A4
	CUNNINGHAM BARI B MD OFC	Haines Company, Inc.	Image pg. A4
	DOHIL MAGDALENE MD	Haines Company, Inc.	Image pg. A4
	DOHIL MAGDALENE MD	Haines Company, Inc.	Image pg. A4
	DON DEBRA MD	Haines Company, Inc.	Image pg. A4
	FALLON FRIEDLANDER SHEILA MD	Haines Company, Inc.	Image pg. A4
	GOLDSTEIN PAUL R MD	Haines Company, Inc.	Image pg. A4
	GOTTSCHALK MCHL MD	Haines Company, Inc.	Image pg. A4
	GROSMANN CARLA MD	Haines Company, Inc.	Image pg. A4
	GROSMANN CRLA MD OFC	Haines Company, Inc.	Image pg. A4
	GROSSFELD PAUL MD	Haines Company, Inc.	Image pg. A4
	GROSSFELD PL MD OFC	Haines Company, Inc.	Image pg. A4
	HEYNEVAN ELLEN K MD	Haines Company, Inc.	Image pg. A4
	HILFIKER MARY FACS MD	Haines Company, Inc.	Image pg. A4
	HILFIKER MARY MD FACS	Haines Company, Inc.	Image pg. A4

FINDINGS

<u>Year</u>	<u>Uses</u>	<u>Source</u>	
2006	HOFFMAN HAROLD MD	Haines Company, Inc.	Image pg. A4
	HORNER ANTHONY MD	Haines Company, Inc.	Image pg. A4
	JONES MARILYN C MD DYSHORPHLGY	Haines Company, Inc.	Image pg. A4
	KADOTA RCHRD P MD	Haines Company, Inc.	Image pg. A4
	KADOTA RICHARD P MD	Haines Company, Inc.	Image pg. A4
2004	MCDONALDS	Cole Information Services	
	CALIFORNIA CHPTR 3 AMRCN ACDMY	Cole Information Services	
	CHILDREN HOSPITAL & HEALTH CTR	Cole Information Services	
	HEMOPHILIA PROGRAM	Cole Information Services	
	HILDRENS HOSPITAL	Cole Information Services	
	CHILDRENS SPECIALIST PC	Cole Information Services	
	HEALTH SCIENCES LIBRARY	Cole Information Services	
	UNIV OF CALIFORNIA	Cole Information Services	
	CHILDRENS HOSPITAL PHARMACY	Cole Information Services	
	PALOMAR PEDIA TRIC	Cole Information Services	
2000	CHILDRENS HOSP AUXILIARY	Haines Company, Inc.	
	CHILDRENS HOSP BEHAVIORAL SCN	Haines Company, Inc.	
	CHILDRENS HOSP CARDIOLOGY	Haines Company, Inc.	
	CHILDRENS HOSP CHILD PRTCTN	Haines Company, Inc.	
	CHILDRENS HOSP CHILD PRTCTN	Haines Company, Inc.	
	CHILDRENS HOSP CMNTY RL TNS	Haines Company, Inc.	
	CHILDRENS HOSP COMMNCTNSMDIA	Haines Company, Inc.	
	CHILDRENS HOSP CONVL SNT HSPTL	Haines Company, Inc.	
	CHILDRENS HOSP DEVL P EVALUATN	Haines Company, Inc.	
	CHILDRENS HOSP DYSMORPHOLOGY	Haines Company, Inc.	
	CHILDRENS HOSP EMER DEPT	Haines Company, Inc.	
	CHILDRENS HOSP GASTROENTERLGY	Haines Company, Inc.	
	CHILDRENS HOSP HEALTHY FMLYS	Haines Company, Inc.	
	CHILDRENS HOSP HEMATOLOGY	Haines Company, Inc.	
	CHILDRENS HOSP HOMECARE	Haines Company, Inc.	
	CHILDRENS HOSP MATERIAL MNG	Haines Company, Inc.	
	CHILDRENS HOSP MDCL APPNTMNTS	Haines Company, Inc.	

FINDINGS

<u>Year</u>	<u>Uses</u>	<u>Source</u>
2000	CHILDRENS HOSP MDCL STAFF OFC	Haines Company, Inc.
	CHILDRENS HOSP NURSING ADMIN	Haines Company, Inc.
	CHILDRENS HOSP OCCPTNL THRPY	Haines Company, Inc.
	CHILDRENS HOSP OTORHNLRY NGLGY	Haines Company, Inc.
	CHILDRENS HOSP OUTPTNT PSYCH	Haines Company, Inc.
	CHILDRENS HOSP PERSONNEL	Haines Company, Inc.
	CHILDRENS HOSP PHAR RETAIL	Haines Company, Inc.
	CHILDRENS HOSP PHYSICAL THRPY	Haines Company, Inc.
	CHILDRENS HOSP PREADMITTING	Haines Company, Inc.
	CHILDRENS HOSP SAFE KIDS CLTN	Haines Company, Inc.
	CHILDRENS HOSP VIOLENCE PRGRM	Haines Company, Inc.
	CHILDRENS HOSP VOLUNTEER SRVS	Haines Company, Inc.
	CHILDRENS HOSPITAL ACCOUNTING	Haines Company, Inc.
	CHILDRENS HOSPITAL ADMIN	Haines Company, Inc.
	CHILDRENS HOSPITAL ALLERGY	Haines Company, Inc.
	CHILDRENS HOSPITAL APPNTMINTS	Haines Company, Inc.
	CHILDRENS HOSPITAL CHILD CARE	Haines Company, Inc.
	CHILDRENS HOSPITAL CRDV SCLR	Haines Company, Inc.
	CHILDRENS HOSPITAL DISEASE	Haines Company, Inc.
	CHILDRENS HOSPITAL DONATIONS	Haines Company, Inc.
	CHILDRENS HOSPITAL ENDCRN LGY	Haines Company, Inc.
	CHILDRENS HOSPITAL FIBROSIS	Haines Company, Inc.
	CHILDRENS HOSPITAL INFO LINE	Haines Company, Inc.
	CHILDRENS HOSPITAL NEONATOLGY	Haines Company, Inc.
	CHILDRENS HOSPITAL OPHTHLM LGY	Haines Company, Inc.
	CHILDRENS HOSPITAL ORTHOPEDCS	Haines Company, Inc.
	CHILDRENS HOSPITAL PATHOLOGY	Haines Company, Inc.
	CHILDRENS HOSPITAL PRO EDUC	Haines Company, Inc.
	CHILDRENS HOSPITAL TDD	Haines Company, Inc.
	COCALIS MARK W MD	Haines Company, Inc.
	FALLON FRIEDLANDER SHEILA MD	Haines Company, Inc.
	FRIEDLANDER SHEILA F MD	Haines Company, Inc.

FINDINGS

<u>Year</u>	<u>Uses</u>	<u>Source</u>
2000	GOTTSCHALK MICHAEL MD	Haines Company, Inc.
	HARWOOD IVAN R MD	Haines Company, Inc.
	HENDERSON RICH D MD	Haines Company, Inc.
	HEYNEVAN ELLEN K MD	Haines Company, Inc.
	ING FRANK MD	Haines Company, Inc.
	JOHNSGARD LARRY MD	Haines Company, Inc.
	JONES MARILYN C MD	Haines Company, Inc.
	KADOTA RICHARD P MD	Haines Company, Inc.
	KAUFMAN IRVIN MD	Haines Company, Inc.
	KIRKPATRICK STANLEY M MD	Haines Company, Inc.
	KUELBS CINDY MD	Haines Company, Inc.
	MCDONALDS RESTAURANTS	Haines Company, Inc.
	PARENT RESOURCEINFO LINE	Haines Company, Inc.
	PERRY JAMES C MD	Haines Company, Inc.
	PETERSON BRADLEY MD	Haines Company, Inc.
	BUILDING	Haines Company, Inc.
	ALLEN JUDITH B MD	Haines Company, Inc.
	BASTIAN JOHN F MD	Haines Company, Inc.
	CHILDRENS HOSP	Haines Company, Inc.
	ROBERTS WILLIAM MD	Haines Company, Inc.
	SEGALL MICHL L MD	Haines Company, Inc.
	SEID ALLAN B MD	Haines Company, Inc.
	SPRUCE WAYNE E MD	Haines Company, Inc.
	STILLWELL PAUL MD	Haines Company, Inc.
SUTHERLAND DAVID H MD	Haines Company, Inc.	
TAYLOR SHARON F MD	Haines Company, Inc.	
WOZNIAK PAUL R MD	Haines Company, Inc.	
1999	CHILD HOSP & HEALTH CENTER CHILD CONVAL HOSP	Cole Information Services
	BASTIAN JOHN F MD PEDTRCS IMMUNOLOGY CHILDRENS HOSPITA	Cole Information Services
	CHILD HOSP & HEALTH CENTER COMMUNICATIONS MEDIA	Cole Information Services

FINDINGS

<u>Year</u>	<u>Uses</u>	<u>Source</u>
1999	CHADWICK DAVID L MD CHILDRENS HOSPITAL & HEALTH CENTER	Cole Information Services
	CHILD HOSP & HEALTH CENTER DIVISON OTORHINOLARYNGOLOGY	Cole Information Services
	CHILD HOSP & HEALTH CENTER VOLUNTEER SERVICES	Cole Information Services
	CHILDRENS HOSPITAL & HEALTH CENTER AUXILIARY	Cole Information Services
	WOZNAK PAUL R MD CHILD HOSP & HEALTH CENTER	Cole Information Services
	KATZ RICHARD M MD PEDTRC & ADLSCNT GASTROENTEROLOGY CHILDREN	Cole Information Services
	ROBERTS WILLIAM D MD PEDTRC & ADLSCNT HEMATOLOGY ONCOLO	Cole Information Services
	AMERICAN ACADEMY OF PEDIA TRICS CHAPTER 3	Cole Information Services
	DAABOUL JORGE J MD ENDOCRINOLOGY CHILD HOSP & HLT	Cole Information Services
	JONES MARILYN C MD DY SMORPHOLOGY & GENETICS	Cole Information Services
	CHILD HOSP & HEALTH CENTER OUTPATIENT PSYCHY	Cole Information Services
	CHILD HOSP & HEALTH CENTER DIVISON OF ORTHOPEDICS	Cole Information Services
	CHADWICK DAVID L MD CHILDREN'S HOSP & HEALTH CENTER	Cole Information Services
	CHILD HOSP & HEALTH CENTER DIVISON OF GASTRNTRLGY	Cole Information Services
	PETERSON BRADLEY MD CHILDRENS HOSPITAL & HEALTH CENTER	Cole Information Services
	PARENT RESOURCE INFORMATION LINE	Cole Information Services
	KIMMONS HERBERT C MD CHILD HOSP & HEALTH CENTER	Cole Information Services
	SUTHERLAND DAVID H MD CHILDRENS HOSPITAL & HEALTH CENTER	Cole Information Services
	SHERMAN MIRIAM MD CHILD & ADLSCNT PSYCHIATRY CHILDRENS	Cole Information Services
	HARWOOD IVAN R MD PEDTRC & ADLSCNT CYSTIC FIBROSI	Cole Information Services
	CHILD HOSP & HEALTH CENTER MEDICAL STAF OFFICE	Cole Information Services

FINDINGS

<u>Year</u>	<u>Uses</u>	<u>Source</u>
1999	CHILD HOSP & HEALTH CENTER OUTPATIENT SERVICE APPOINTMENTS	Cole Information Services
	CHILDRENS HOSPITAL & HEALTH CENTER PHARMACY RETAIL	Cole Information Services
	RANDEL RANDY MD CHILDRENS HOSPITAL & HEALTH CENTER	Cole Information Services
	CHILD HOSP & HEALTH CENTER MTRL MANAGEMENT	Cole Information Services
	CHILD HOSP & HEALTH CENTER SAFE KIDS COALITION	Cole Information Services
	CHILDRENS HOSPITAL & HEALTH CENTER HOME CARE	Cole Information Services
	CHILDRENS HOSPITAL & HEALTH CENTER PREADMITTING	Cole Information Services
	CHILDRENS HOSPITAL & HEALTH CENTER	Cole Information Services
	CHILD HOSP & HEALTH CENTER BLLNG INS	Cole Information Services
	CHILD HOSP & HEALTH CENTER OCCUPTNL THERAPY	Cole Information Services
	CHILDRENS HOSPITAL & HEALTH CENTER	Cole Information Services
	SPRUCE WAYNE E MD PEDTRC & ADLSCNT HEMATOLOGY ONCOLOGY	Cole Information Services
	CHILD HOSP & HEALTH CENTER DONATIONS DEVELOPMENT	Cole Information Services
	KADOTA RICHARD P MD PEDTRC & ADLSCNT HEMATLGY ONC	Cole Information Services
	HENDERSON RICHARD W MD CHIL	Cole Information Services
	HEYNEMAN ELLEN K MD CHILD & ADLSCNT PSYCHY CHILD	Cole Information Services
	GEORGE LILY MD PEDTRC CRDLGY CHILD HOSP & HEALTH CENTER	Cole Information Services
	CHILD HOSP & HEALTH CENTER CENTER FOR CHILD PROTECT	Cole Information Services
	CHILD HOSP & HEALTH CENTER DIVISON OF ENDOCRINOLOGY	Cole Information Services
	CHILD HOSP & HEALTH CENTER DIVISON OF HEMATLGY & ONCOLOGY	Cole Information Services
	KUELBS CINDY MD	Cole Information Services
	CHILD HOSP & HEALTH CENTER PHYSCL THERAPY	Cole Information Services

FINDINGS

<u>Year</u>	<u>Uses</u>	<u>Source</u>
1999	CHILD HOSP & HEALTH CENTER CYSTIC FIBROSIS CENTER	Cole Information Services
	MAGULAC MARK L MD	Cole Information Services
	HEYEMAN ELLEN K MD	Cole Information Services
	ALLEN JUDITH B MD PEDTRC & ADLSCNT HEMATLGY ONCOL	Cole Information Services
	CHILD HOSP & HEALTH CENTER DEVLPMNTL EVAL CLINIC	Cole Information Services
	CHILD HOSP & HEALTH CENTER EMER DEPARTMENT	Cole Information Services
	CHILD HOSP & HEALTH CENTER PHYS REFERRAL	Cole Information Services
	PERRY JAMES C MD CARDIOLOGY CHILDRENS HOSPITAL & HEAL	Cole Information Services
	CHILD HOSP & HEALTH CENTER DIVISON OF CRDLGY	Cole Information Services
	CHILD HOSP & HEALTH CENTER PSYCHY BHVRL HEALTH	Cole Information Services
	FALLON FRIEDLANDER SHEILA MD PEDTRC DERMATOLOGY CHILDREN	Cole Information Services
	JOHNSGARD LARRY S MD CHILD HOSP & HEALTH CENTER	Cole Information Services
	SEGALL MICHAEL L MD CHILD HOSP & HEALTH CENTER	Cole Information Services
	TAYLOR SHARON F MD PEDTRC GASTROENTEROLOGY CHILDRENS HOSPITA	Cole Information Services
	MCDONALDS RESTAURANTS	Cole Information Services
	CHILDRENS SAN DIEGO CENTER	Cole Information Services
	KAUFMAN IRVIN A MD CHILDRENS HOSPITAL & HEALTH CENTER	Cole Information Services
	SUTHERLAND DAVID MD	Cole Information Services
	CHILDRENS HOSPITAL & HEALTH CENTER ACCOUNTING	Cole Information Services
	CHILD HOSP & HEALTH CENTER ADMITTING DISCHARGE	Cole Information Services
	CHILD HOSP & HEALTH CENTER PERSONNEL HMN RESRC	Cole Information Services
	CHILD HOSP & HEALTH CENTER DIVISON OF DYSMORPHOLOGY GENETI	Cole Information Services

FINDINGS

<u>Year</u>	<u>Uses</u>	<u>Source</u>
1999	CHILD HOSP & HEALTH CENTER CENTER FOR HEALTHIER COMMUNITI	Cole Information Services
1995	Communications Media	PACIFIC BELL WHITE PAGES
	Community Relations	PACIFIC BELL WHITE PAGES
	Childrens Convalescent Hospital	PACIFIC BELL WHITE PAGES
	Childrens Outpatient Psychiatry	PACIFIC BELL WHITE PAGES
	Developmental Evaluation.....	PACIFIC BELL WHITE PAGES
	Donations Development.....	PACIFIC BELL WHITE PAGES
	Emergency Department	PACIFIC BELL WHITE PAGES
	TDD	PACIFIC BELL WHITE PAGES
	Home Care	PACIFIC BELL WHITE PAGES
	Material Management	PACIFIC BELL WHITE PAGES
	Medical Staff	PACIFIC BELL WHITE PAGES
	Nursing Patient Services	PACIFIC BELL WHITE PAGES
	Occupational Therapy	PACIFIC BELL WHITE PAGES
	Physical Therapy	PACIFIC BELL WHITE PAGES
	Outpatient Department	PACIFIC BELL WHITE PAGES
	New Patient Appointments.....	PACIFIC BELL WHITE PAGES
	Returning Patient Appts.....	PACIFIC BELL WHITE PAGES
	Pediatricians Evening Referral Clinic	PACIFIC BELL WHITE PAGES
	Personnel Human Resources	PACIFIC BELL WHITE PAGES
	Recorded Job Line	PACIFIC BELL WHITE PAGES
	Pharmacy Medical Office Bldg.....	PACIFIC BELL WHITE PAGES
	Speech Hearing & Neurosensory Center.....	PACIFIC BELL WHITE PAGES
	Appointments	PACIFIC BELL WHITE PAGES
	Appointments TDD Only	PACIFIC BELL WHITE PAGES
	Audiology	PACIFIC BELL WHITE PAGES
	Speech & Language Pathologist.....	PACIFIC BELL WHITE PAGES
	San Diego	PACIFIC BELL WHITE PAGES

FINDINGS

<u>Year</u>	<u>Uses</u>	<u>Source</u>
1995	Childrens San Diego Center	PACIFIC BELL WHITE PAGES
	Cohen Morton L MD	PACIFIC BELL WHITE PAGES
	George Lily MD pedtrc cardiology Childrens Hospital & Health Center	PACIFIC BELL WHITE PAGES
	Hospital & Health Center	PACIFIC BELL WHITE PAGES
	Johnsgard Larry S MD	PACIFIC BELL WHITE PAGES
	Jones Marilyn C MD dysmorphology & genetics Childrens Hospital & Health Center	PACIFIC BELL WHITE PAGES
	Kaufman Irvin A MD Childrens Hospital & Health Center	PACIFIC BELL WHITE PAGES
	Kaufman Jack H A Professional Corp	PACIFIC BELL WHITE PAGES
	I Kimmons Herbert C MD Childrens Hospital & Health Center	PACIFIC BELL WHITE PAGES
	Kimono	PACIFIC BELL WHITE PAGES
	Kimono Corner	PACIFIC BELL WHITE PAGES
	Kimos Landscaping	PACIFIC BELL WHITE PAGES
	From Encinitas Telephones Call	PACIFIC BELL WHITE PAGES
	Kuelbs Cindy MD Childrens Hospital & Health Center	PACIFIC BELL WHITE PAGES
	K Nuelbs Cindy MD Childrens Hospital & Health Center	PACIFIC BELL WHITE PAGES
	Levine Saul MD pedtrc & adiscnt psychiatry Childrens Hospital & Health Center	PACIFIC BELL WHITE PAGES
	Pacific Hearing Conservation Consultants	PACIFIC BELL WHITE PAGES
	Roberts William D MD pedtrc & adiscnt hematology oncology Childrens Hospital & Health Center	PACIFIC BELL WHITE PAGES
	Sherman Miriam MD pedtrc & adiscnt psychiatry Childrens Hospital & Health Center	PACIFIC BELL WHITE PAGES
	Sutherland David MD Childrens Hospital & Health Center	PACIFIC BELL WHITE PAGES
	Allen Judith B MD pedtrc & adiscnt hematology oncology Childrens Hospital & Health Center	PACIFIC BELL WHITE PAGES
	Bastian John F MD pedtrcs immunology Childrens Hospital & Health Center	PACIFIC BELL WHITE PAGES
	Childrens Home Care Childrens Hospital & Health Center	PACIFIC BELL WHITE PAGES

FINDINGS

<u>Year</u>	<u>Uses</u>	<u>Source</u>
1995	Childrens Hospital Endocrinology Service	PACIFIC BELL WHITE PAGES
	CHILDRENS HOSPITAL & HEALTH CENTER	PACIFIC BELL WHITE PAGES
	No Charge To Calling Party	PACIFIC BELL WHITE PAGES
	For Local Calls	PACIFIC BELL WHITE PAGES
	Accounting	PACIFIC BELL WHITE PAGES
	Admitting Discharge	PACIFIC BELL WHITE PAGES
	Auxiliary	PACIFIC BELL WHITE PAGES
	Billing Insurance	PACIFIC BELL WHITE PAGES
	Center For Child Protection.....	PACIFIC BELL WHITE PAGES
	Medical Appointments	PACIFIC BELL WHITE PAGES
	Counseling Appointments.....	PACIFIC BELL WHITE PAGES
1994	CHILDRENS HOSPITAL HEALTH CTR	Cole Information Services
	THOMAS W SELF MD	Cole Information Services
	SHARON F TAYLOR MD	Cole Information Services
	BLAIR L SADLER	Cole Information Services
	SPEECH HEARING & NEUROSENSORY	Cole Information Services
	WAYNE E SPRUCE MD	Cole Information Services
	RICHARD P KADOTA MD	Cole Information Services
	WILLIAM D ROBERTS MD	Cole Information Services

3030 CHILDRENS WAY

<u>Year</u>	<u>Uses</u>	<u>Source</u>
2017	RADY CHILDRENS PHYSICIAN MANAGEMENT	Cole Information Services
	TARI MD PARK FAAP	Cole Information Services
	DORI MD MORTIMER FAAP	Cole Information Services
	PATRICIA P JUAREZ MD FAAP	Cole Information Services
	JOCKIN YVETTE M OPHTHALMOLOGY	Cole Information Services
	JAMIE HOFFMAN MD	Cole Information Services
	HENRY OHALLORAN MD	Cole Information Services
	COLIN A SCHER MD	Cole Information Services
	CHILDRENS SPECIALIST OF SAN DIEGO	Cole Information Services

FINDINGS

<u>Year</u>	<u>Uses</u>	<u>Source</u>
2017	STEPHANIE MD POWELL FAAP	Cole Information Services
	JOHN C HANSEN MD FAAP	Cole Information Services
	CHILDRENS PRIMARE CARE MEDICAL GROU	Cole Information Services
	AMIR PIROUZIAN MD	Cole Information Services
	GENEVIEVE MD MINKA FAAP	Cole Information Services
	GEORGE MD MADANY FAAP	Cole Information Services
	MARVIN J ZAGULI MD FAAP	Cole Information Services
2014	RADY CHILDRENS PHYSICIAN MANAGEMENT	Cole Information Services
	CHILDRENS PRIMARY CARE MEDICAL GROU	Cole Information Services
2009	HENRY CHAMBERS	Cole Information Services
	MAGIT DR ANTHONY	Cole Information Services
	TIMOTHY G CANTY MD	Cole Information Services
	BARRY E LOSASSO MD	Cole Information Services
	ROBERT L MCGLENN	Cole Information Services
	DOLBY JENNIFER H MD	Cole Information Services
	MARTINEZ ANDREE INGRID MD	Cole Information Services
	YVETTE M JOCKIN MD	Cole Information Services
	RAYBURN R SKOGLUND MD	Cole Information Services
	MORTIMER DORI MD FAAP	Cole Information Services
	SAUL LEVINE MD	Cole Information Services
	PEDIATRIC OTOLARYNGOLOGY ASSOCS	Cole Information Services
	ZAGULI MARVIN J MD FAAP	Cole Information Services
	CHILDRENS SPECIALISTS ORS	Cole Information Services
	HANSEN JOHN C MD FAAP	Cole Information Services
	DORI R LAMPHERE	Cole Information Services
	RADY CHILDRENS HOSPITAL & HEALTH CE	Cole Information Services
	MADANY GEORGE MD FAAP	Cole Information Services
	SCOPE ORTHOTICS & PROSTHETICS	Cole Information Services
	ILONA S SZER MD	Cole Information Services
PIROUZIAN AMIR M MD	Cole Information Services	
MITCHELL POISET DDS	Cole Information Services	

FINDINGS

<u>Year</u>	<u>Uses</u>	<u>Source</u>	
2009	BROOCK JAMES N MD & ZAGULI	Cole Information Services	
	STEVEN E RUDOLPH DO	Cole Information Services	
	A CHILDRENS EYEWEAR SPECIALIST	Cole Information Services	
	GOLDSTONE STUART J MD FAAP	Cole Information Services	
	CHILDRENS PRIMARY CARE MEDICAL GROU	Cole Information Services	
	CHILDRENS PHARMACY	Cole Information Services	
2006	BUILDING	Haines Company, Inc.	Image pg. A4
	BICHECHALK MICHAEL MD	Haines Company, Inc.	Image pg. A4
	BICHELL DAVID P MD	Haines Company, Inc.	Image pg. A4
	CANTY TIMOTHY G SR MD	Haines Company, Inc.	Image pg. A4
	CHAMBERS HENRY G MD	Haines Company, Inc.	Image pg. A4
	CHILDRENS PRIMARY CR MED GRP	Haines Company, Inc.	Image pg. A4
	CHILDRENS PRIMARY CR MED GRP	Haines Company, Inc.	Image pg. A4
	DAVIDS JON R MD	Haines Company, Inc.	Image pg. A4
	DON DBRA CHLDRNS SPCLSTS OF	Haines Company, Inc.	Image pg. A4
	EICHENFIELD LWRNCE F MD PDTRC	Haines Company, Inc.	Image pg. A4
	ERBURU LISA A MD	Haines Company, Inc.	Image pg. A4
	ERBURU LSA A CHLDRNS PRMRY CR	Haines Company, Inc.	Image pg. A4
	GOLDSTONE STRT CHLDRNS PRMRY	Haines Company, Inc.	Image pg. A4
	HANSEN JOHN MD	Haines Company, Inc.	Image pg. A4
	HILFIKER MARY MD	Haines Company, Inc.	Image pg. A4
	JOCKIN YVETTE M MD	Haines Company, Inc.	Image pg. A4
	JUAREZ PATRICIA MD	Haines Company, Inc.	Image pg. A4
	KEARNS DNLD B CHLDRNS	Haines Company, Inc.	Image pg. A4
	LAMPHERE DORI R MD	Haines Company, Inc.	Image pg. A4
	LEVINE SAUL MD	Haines Company, Inc.	Image pg. A4
	LEVINE SAUL MD CHILD PSYCH	Haines Company, Inc.	Image pg. A4
	MADANY GEORGE H MD	Haines Company, Inc.	Image pg. A4
	MAGIT ANTHONY E CHLDRNS	Haines Company, Inc.	Image pg. A4
	MARTINEZ ANDREE INGRID MD	Haines Company, Inc.	Image pg. A4
	MCGLENN ROBERT L PHD PSYCH	Haines Company, Inc.	Image pg. A4
	MUBARAK SCOTT J MD	Haines Company, Inc.	Image pg. A4

FINDINGS

<u>Year</u>	<u>Uses</u>	<u>Source</u>	
2006	NEWTON PETER O MD	Haines Company, Inc.	Image pg. A4
	OHALLORAN HENRY MD	Haines Company, Inc.	Image pg. A4
	PAA DAVID F MD	Haines Company, Inc.	Image pg. A4
	PARK SUNG MIN MD PULMONARY MED	Haines Company, Inc.	Image pg. A4
	PEDIATRIC OTLRYNGLGY ASC INC	Haines Company, Inc.	Image pg. A4
	PEDIATRIC OTLRYNGLGY ASC INC	Haines Company, Inc.	Image pg. A4
	POISET MITCHELL DDS	Haines Company, Inc.	Image pg. A4
	POWELL STPHNE J CHLDRNS	Haines Company, Inc.	Image pg. A4
	PRANSKY SETH M MD	Haines Company, Inc.	Image pg. A4
	PRANSKY STH M CHLDRNS	Haines Company, Inc.	Image pg. A4
	ROBERTS KENDALL MD	Haines Company, Inc.	Image pg. A4
	RUDOLPH STEVEN DO PSYCHIA TRY	Haines Company, Inc.	Image pg. A4
	SAENZ NICHOLAS C MD FCS	Haines Company, Inc.	Image pg. A4
	SCHER COLIN A MD	Haines Company, Inc.	Image pg. A4
	SKOGLUND RAYBURN R MD	Haines Company, Inc.	Image pg. A4
	SPARTA STEVEN N PHD	Haines Company, Inc.	Image pg. A4
	SZER ILONA S MD	Haines Company, Inc.	Image pg. A4
	ZAGULI MARVIN J MD	Haines Company, Inc.	Image pg. A4
	ZAGULI MRVN J CHLDRNS PRIMRY	Haines Company, Inc.	Image pg. A4
2004	COLIN SCHER	Cole Information Services	
	PEDIATRICS SPECIALTY	Cole Information Services	
	JON DAVIDS	Cole Information Services	
	SAUL LEVINE	Cole Information Services	
	KENDALL ROBERTS	Cole Information Services	
	MITCHELL POISET DDS INC	Cole Information Services	
	CHLDRNS SPCLT OF SAN DIEGO	Cole Information Services	
	CHLDRNS PRIMRY CARE MDCL GROUP	Cole Information Services	
	MCGLENN ROBERT L PHD	Cole Information Services	
	CHILDRENS HEART INSTITUTE	Cole Information Services	
	PEDIATRIC OTOLARYNGOLOGY ASC	Cole Information Services	
	STEUART GOLDSTONE MD	Cole Information Services	
	PEDIATRIC OPHTHALMOLOGY	Cole Information Services	

FINDINGS

<u>Year</u>	<u>Uses</u>	<u>Source</u>
2004	PEDIATRIC ORTHOPEDIC/SCLS	Cole Information Services
	STEVEN SPARTA PHD	Cole Information Services
	WILLIAM LEWIS	Cole Information Services
2000	BUILDING	Haines Company, Inc.
	BICHELL DAVID P MD	Haines Company, Inc.
	BROOCK JAMES N MD	Haines Company, Inc.
	CANTY TIMOTHY SR MD	Haines Company, Inc.
	CHAMBERS HENRY G MD	Haines Company, Inc.
	CHILDRENS HOSP DERMATOLOGY	Haines Company, Inc.
	CHILDRENS HOSP NEUROLOGY	Haines Company, Inc.
	CHILDRENS HOSP PULMONARY MED	Haines Company, Inc.
	CHILDRENS HOSP RHEUMATOLOGY	Haines Company, Inc.
	EICHENFIELD L F MD	Haines Company, Inc.
	ERBURUR LISA A MD	Haines Company, Inc.
	GUTH JOSEPH T	Haines Company, Inc.
	JANE & NORMAN NEELY REHAB INST	Haines Company, Inc.
	JOCKIN YVETTE M MD	Haines Company, Inc.
	JOCKIN YVETTE M MD OPTICAL	Haines Company, Inc.
	JUAREZ PATRICIA MD	Haines Company, Inc.
	KEARNS DONALD B MD	Haines Company, Inc.
	KEITH PAUL R MD	Haines Company, Inc.
	LAMBERTI JOHN J MD	Haines Company, Inc.
	LEVINE SAUL MD	Haines Company, Inc.
	LEWIS WM J MD	Haines Company, Inc.
	LYNCH FRANK P MD	Haines Company, Inc.
	MATHEWSON JAMES MD	Haines Company, Inc.
	MCGLENN ROBERT L PHD	Haines Company, Inc.
	MUBARAK SCOTT J MD	Haines Company, Inc.
	NESPECA MARK MD	Haines Company, Inc.
	NEWTON PETER O MD	Haines Company, Inc.
PAA DAVID F MD	Haines Company, Inc.	
PARK SUNG MIN MD	Haines Company, Inc.	

FINDINGS

<u>Year</u>	<u>Uses</u>	<u>Source</u>
2000	PEDIATRIC OTLRNGLGY	Haines Company, Inc.
	POISET MITCHELL DDS	Haines Company, Inc.
	PRANSKY SETH M MD	Haines Company, Inc.
	REHAB DESIGNS	Haines Company, Inc.
	RUDOLPH STEVEN DO	Haines Company, Inc.
	SCHER COLIN A MD	Haines Company, Inc.
	SCHULTZ PAUL MD	Haines Company, Inc.
	SKOGLUND RAY BURN MD	Haines Company, Inc.
	SPARTA STEVEN N PHD	Haines Company, Inc.
	SPICER ROBERT MD	Haines Company, Inc.
	STENBACK AMY MD	Haines Company, Inc.
	SZER ILONA S MD	Haines Company, Inc.
	TOPPI GARY DMD	Haines Company, Inc.
	WALLACE C DOUGLAS MD	Haines Company, Inc.
	WENGER DENNIS R MD	Haines Company, Inc.
ZAGULI MARVIN J MD	Haines Company, Inc.	
1999	HENRY CHAMBERS	Cole Information Services
	CHILD HOSP & HEALTH CENTER DIVISON OF OPHTHALMOLOGY	Cole Information Services
	KIRKPATRICK STANLEY M MD CARDIOLOGY CHILDRENS HOSPITAL & HEA	Cole Information Services
	MATHEWSON JAMES W MD CARDIO	Cole Information Services
	PARK SUNG MIN MD PULMONARY MEDICINE CHILDRENS HOSPITA	Cole Information Services
	PERRY JAMES C MD PEDTRC CARDIOLOGY CHILDRENS HOSPITAL	Cole Information Services
	PARK SUNG MIN MD PULMONARY MEDCN CHILD HOSP & HLT	Cole Information Services
	TOPPI GARY DMD	Cole Information Services
	LYNCH FRANK P MD	Cole Information Services
	JANE AND NORMAN NEELY REHABILITATION INSTITUTE	Cole Information Services
	STENBACK AMY MD	Cole Information Services
	LAMBERTI JOHN J MD	Cole Information Services

FINDINGS

<u>Year</u>	<u>Uses</u>	<u>Source</u>
1999	REHAB DESIGNS OF AMERICA	Cole Information Services
	CHILD HOSP & HEALTH CENTER DIVISON OF PHYSCL MEDCN &	Cole Information Services
	COCALIS MARK W MD PEDTRC CRDLGY CHILD HOSP & HEALTH	Cole Information Services
	MOORE JOHN W M MD PEDTRC CARDIOLOGY CHILDRENS HOSPITAL	Cole Information Services
	SPICER ROBERT MD CHILDRENS HOSPITAL & HEALTH CENTER	Cole Information Services
	WENGER DENNIS R MD	Cole Information Services
	POISET MITCHELL DDS	Cole Information Services
	WALLACE C DOUGLAS MD	Cole Information Services
	HEYNEMAN ELLEN K MD CHILD & ADLSCNT PSYCHIATRY	Cole Information Services
	NESPECA MARK P MD PEDTRC & ADLSCNT CHILD HOSP &	Cole Information Services
	CHILD HOSP & HEALTH CENTER DIVISON OF ORTHO SURG	Cole Information Services
	CHAMBERS HENRY G MD	Cole Information Services
	JOCKIN YVETTE M MD	Cole Information Services
	ZAGULI MARVIN J MD	Cole Information Services
	DAVIDS JON R MD	Cole Information Services
	FALLON FRIEDLANDER SHEILA MD PEDTRC DERMATOLOGY CHILDREN	Cole Information Services
	ERBURU LISA A MD PEDIATRIC	Cole Information Services
	LEVINE SAUL MD CHILD & ADLSCNT PSYCHY CHILD HOSP	Cole Information Services
	MAGIT ANTHONY E MD EAR NOSE THROAT	Cole Information Services
	SPARTA STEVEN N PHD	Cole Information Services
	CHILD HOSP & HEALTH CENTER DIVISON OF DERM	Cole Information Services
	KEITH PAUL R MD	Cole Information Services
	PRANSKY SETH M MD EAR NOSE THROAT	Cole Information Services
	SZER ILONA S MD PEDTRC & ADLSCNT RHEUMATOLOGY CHI	Cole Information Services
	JUAREZ PATRICIA P MD	Cole Information Services
	CHILD HOSP & HEALTH CENTER DIVISON OF PULMONARY MEDCN	Cole Information Services

FINDINGS

<u>Year</u>	<u>Uses</u>	<u>Source</u>
1999	KEARNS DONALD B MD EAR NOSE THROAT	Cole Information Services
	SCHULTZ PAUL MD PEDTRC & ADLSCNT NEUROLOGY CHILDRENS	Cole Information Services
	EICHENFIELD LAWRENCE F MD PEDTRC DERMATOLOGY CHILDREN	Cole Information Services
	CHILD HOSP & HEALTH CENTER DIVISON OF RHEUMATOLOGY	Cole Information Services
	GUTH JOSEPH T ORTHOTIC SYSTEMS SAN DIEGO INCORPORATED	Cole Information Services
	SEID ALLAN B MD EAR NOSE THROAT	Cole Information Services
	SKOGLUND RAYBURN R MD PEDTRC & ADLSCNT NEUROLOGY	Cole Information Services
	MUBARAK SCOTT J MD	Cole Information Services
	PAA DAVID F MD PEDTRC & ADLSCNT NEUROLOGY	Cole Information Services
	EICHENFIELD LAWRENCE F MD PEDTRC	Cole Information Services
	MCGLENN ROBERT L PHD	Cole Information Services
	CANTY TIMOTHY G SR MD	Cole Information Services
	PERRY JAMES C MD PEDTRC CARDIOLOGY	Cole Information Services
	LEVINE SAUL MD CHILD & ADLSCNT PSYCHIA TRY CHILDRENS	Cole Information Services
	LEWIS WILLIAM J MD PEDTRC & ADLSCNT NEUROLOGY CHILDRENS HOSP	Cole Information Services
	NEWTON PETER O MD	Cole Information Services
	BROOCK JAMES N MD	Cole Information Services
	SCHER COLIN A MD	Cole Information Services
	MAINWARING RICHARD D MD	Cole Information Services
	PEDIA TRIC OTOLARYNGOLOGY ASSOCIATES INCORPORATED EAR NOSE &	Cole Information Services
	CHAMPS-CHILDRENS HEALTH ATHL MEDCN & PERFORM IN SPO	Cole Information Services
	CHILD HOSP & HEALTH CENTER DIVISON OF PEDTRC OTOLARYNGOLOG	Cole Information Services
1995	Davids Jon R MD	PACIFIC BELL WHITE PAGES
	Eichenfield Law rence F MD pedtrc dermatology Childrens Hospital & Health Center	PACIFIC BELL WHITE PAGES

FINDINGS

<u>Year</u>	<u>Uses</u>	<u>Source</u>
1995	Fallon Friedlander Sheila MD pedtrc dermatology Childrens Hospital & Health Center	PACIFIC BELL WHITE PAGES
	Lamberti John JMD	PACIFIC BELL WHITE PAGES
	Lynch Frank P Dr pediatric surgery	PACIFIC BELL WHITE PAGES
	Lynch Frank P MD	PACIFIC BELL WHITE PAGES
	Park Sung Min MD pedtrc & adlscnt pulmhnnonary medcn Childrens Hospital & Health Center	PACIFIC BELL WHITE PAGES
	Childrens Medical Ofc Building	PACIFIC BELL WHITE PAGES
	Schultz Paul MD pedtrc & adlscnt neurology Childrens Hospital & Health Center	PACIFIC BELL WHITE PAGES
	Stelphanlies plac N	PACIFIC BELL WHITE PAGES
1994	MARVIN J ZAGULI MD	Cole Information Services
	CANTY TIMOTHY SR MD	Cole Information Services
	PATRICIA P JUAREZ MD	Cole Information Services
	LISA A ERBURU MD	Cole Information Services
1992	Canty Timothy G MD	PACIFIC BELL WHITE PAGES
	Canty Trinity	PACIFIC BELL WHITE PAGES
	Dauids Kathleen	PACIFIC BELL WHITE PAGES
	Dauids & Killory	PACIFIC BELL WHITE PAGES
	Dauids Landscape	PACIFIC BELL WHITE PAGES
	Eichenfield Law rence F MD dermatology Childrens Hospital & Health Center	PACIFIC BELL WHITE PAGES
	Eichenlaub Brian	PACIFIC BELL WHITE PAGES
	Katz Richard M MD gastroenterology Childrens Hospital & Health Center	PACIFIC BELL WHITE PAGES
	LYN CHFRANK P MD pediatric surgery	PACIFIC BELL WHITE PAGES
	Lynch G... ..	PACIFIC BELL WHITE PAGES
	Park Sung Min MD Childrens Hospital & Health Center	PACIFIC BELL WHITE PAGES
	Childrens Medical Ofc Building	PACIFIC BELL WHITE PAGES
	Scher Colin A MD FACS FAAP Contd	PACIFIC BELL WHITE PAGES
	Schultz Paul MD pediattrcs Childrens Hospital & Health Center	PACIFIC BELL WHITE PAGES
	Hospital & Health Center	PACIFIC BELL WHITE PAGES

FINDINGS

<u>Year</u>	<u>Uses</u>	<u>Source</u>
1992	Taylor Sharon F MD Childrens Hiospital & Health Center	PACIFIC BELL WHITE PAGES
	Taylor Sheryl D	PACIFIC BELL WHITE PAGES

3032 CHILDRENS WAY

<u>Year</u>	<u>Uses</u>	<u>Source</u>
2009	CHILDRENS HOSPITAL & HEALTH CENTER	Cole Information Services

3065 CHILDRENS WAY

<u>Year</u>	<u>Uses</u>	<u>Source</u>
2000	XXXX	Haines Company, Inc.
1994	EDS EXCLUSIVE OF SAN DIEGO	Cole Information Services
1992	Eds Exclusive Of San Diego	PACIFIC BELL WHITE PAGES

FROSAT

8010 FROSAT

<u>Year</u>	<u>Uses</u>	<u>Source</u>
1992	DAILY PAT O MD	PACIFIC BELL WHITE PAGES

FROST

7999 FROST

<u>Year</u>	<u>Uses</u>	<u>Source</u>
1992	Childrens Hospital ATM	PACIFIC BELL WHITE PAGES

8000 FROST

<u>Year</u>	<u>Uses</u>	<u>Source</u>
1992	Miller Kenneth E MD San Diego Diagnostic Radlolony Medical Group Sac	PACIFIC BELL WHITE PAGES

8001 FROST

<u>Year</u>	<u>Uses</u>	<u>Source</u>
1992	Bastian John F MD Childrens Hospital & Health Center	PACIFIC BELL WHITE PAGES
	Center	PACIFIC BELL WHITE PAGES
	Center	PACIFIC BELL WHITE PAGES
	CEN TER	PACIFIC BELL WHITE PAGES

FINDINGS

<u>Year</u>	<u>Uses</u>	<u>Source</u>
1992	Physician Referral	PACIFIC BELL WHITE PAGES
	No Charge To Calling Party	PACIFIC BELL WHITE PAGES
	Accounting	PACIFIC BELL WHITE PAGES
	Admitting Discharge.....	PACIFIC BELL WHITE PAGES
	Auxiliary	PACIFIC BELL WHITE PAGES
	Billing Insurance.....	PACIFIC BELL WHITE PAGES
	Center For Child Protection	PACIFIC BELL WHITE PAGES
	Communications Media	PACIFIC BELL WHITE PAGES
	Community Relations	PACIFIC BELL WHITE PAGES
	Child Guidance Clinic	PACIFIC BELL WHITE PAGES
	Childrens Convalescent Hospital.....	PACIFIC BELL WHITE PAGES
	Development Donations	PACIFIC BELL WHITE PAGES
	Home Care	PACIFIC BELL WHITE PAGES
	Material Management	PACIFIC BELL WHITE PAGES
	Medical Staff	PACIFIC BELL WHITE PAGES
	Nursing Patient Services	PACIFIC BELL WHITE PAGES
	Occupational Tihery	PACIFIC BELL WHITE PAGES
	Physical Therapy	PACIFIC BELL WHITE PAGES
	Outpatient Department	PACIFIC BELL WHITE PAGES
	New Patient Appointments.....	PACIFIC BELL WHITE PAGES
	Returning Patient Appts	PACIFIC BELL WHITE PAGES
	Pediatricians Evening Referral Clinic	PACIFIC BELL WHITE PAGES
	Personnel.....	PACIFIC BELL WHITE PAGES
	Recorded Job Line	PACIFIC BELL WHITE PAGES
	Nursing Job Line	PACIFIC BELL WHITE PAGES
	Pharmacy Medical Office Bldg	PACIFIC BELL WHITE PAGES
	Speech Hearing & Neurosensory Center	PACIFIC BELL WHITE PAGES
	
	Appointments	PACIFIC BELL WHITE PAGES
	TTY Deaf Phone Only	PACIFIC BELL WHITE PAGES
	Volunteer Services	PACIFIC BELL WHITE PAGES
	Childrens San Diego Center	PACIFIC BELL WHITE PAGES
	I Cohen Morton L MD	PACIFIC BELL WHITE PAGES

FINDINGS

<u>Year</u>	<u>Uses</u>	<u>Source</u>
1992	Daaboul Jorge J MD endocrinology Childrens Hospital & Health Center	PACIFIC BELL WHITE PAGES
	George Lily MD Childrens Hospital & Health Center	PACIFIC BELL WHITE PAGES
	Health Center	PACIFIC BELL WHITE PAGES
	Henderson Rick	PACIFIC BELL WHITE PAGES
	Henderson Robert	PACIFIC BELL WHITE PAGES
	Johnsgard Larry S MD Childrens Hospital & Health Center	PACIFIC BELL WHITE PAGES
	Johnson A	PACIFIC BELL WHITE PAGES
	Johnson A	PACIFIC BELL WHITE PAGES
	Johnson A	PACIFIC BELL WHITE PAGES
	Johnson A	PACIFIC BELL WHITE PAGES
	Johnson A	PACIFIC BELL WHITE PAGES
	Johnson A.....	PACIFIC BELL WHITE PAGES
	Johnson A.....	PACIFIC BELL WHITE PAGES
	Johnson A	PACIFIC BELL WHITE PAGES
	Johnson A.....	PACIFIC BELL WHITE PAGES
	Johnson A	PACIFIC BELL WHITE PAGES
	Johnson A.....	PACIFIC BELL WHITE PAGES
	Johnson A.....	PACIFIC BELL WHITE PAGES
	Johnson A.....	PACIFIC BELL WHITE PAGES
	Johnson A.....	PACIFIC BELL WHITE PAGES
	Johnson A	PACIFIC BELL WHITE PAGES
	i Johnson A... ..	PACIFIC BELL WHITE PAGES
	Johnson A	PACIFIC BELL WHITE PAGES
	Johnson A 0	PACIFIC BELL WHITE PAGES
	Johnson A	PACIFIC BELL WHITE PAGES
	Jones Marilyn C MD Childrens Hospital & Health Center	PACIFIC BELL WHITE PAGES
	Kaufman Irvin A MD Childrens Hospital & Health Center	PACIFIC BELL WHITE PAGES
	Kaufman Irwin & Ilene	PACIFIC BELL WHITE PAGES
	Kaufman J	PACIFIC BELL WHITE PAGES
	Kimmons Herbert C MD Childrens Hospital & Health Center	PACIFIC BELL WHITE PAGES

FINDINGS

<u>Year</u>	<u>Uses</u>	<u>Source</u>
1992	Kuelbs Cindy MD Childrens Hospital & Health Center	PACIFIC BELL WHITE PAGES
	Kuelbs TJ Dr & Joanne	PACIFIC BELL WHITE PAGES
	Pacific Hearing Conservation Consultants	PACIFIC BELL WHITE PAGES
	Peterson Bradley MD Childrens Hospital & Health Center	PACIFIC BELL WHITE PAGES
	Peterson Brandy..... .	PACIFIC BELL WHITE PAGES
	Randel Randy MD Childrens Hospital & Health Center	PACIFIC BELL WHITE PAGES
	Randel Richard	PACIFIC BELL WHITE PAGES
	Schartz Donald B MD	PACIFIC BELL WHITE PAGES
	Segall Michael L MD Childrens Hospital & Health Center	PACIFIC BELL WHITE PAGES
	Seleaf Thomas W MD Childrens Hospital & Health Center	PACIFIC BELL WHITE PAGES
	Shumacher Alan E MD Childrens Hospital & Health Center	PACIFIC BELL WHITE PAGES
	Strickland Sylvia MD Childrens Hospital & Health Center	PACIFIC BELL WHITE PAGES
	Strickland Taft	PACIFIC BELL WHITE PAGES
	Olf	PACIFIC BELL WHITE PAGES
	Wozniak Paul R MD Childrens Hospital & Health Center	PACIFIC BELL WHITE PAGES
	Wozniak R	PACIFIC BELL WHITE PAGES
1991	Allen Judith MD Childrens Hospital & Health Center	PACIFIC BELL WHITE PAGES
	Allen Judith MD Childrens Hospital & Health Center	PACIFIC BELL WHITE PAGES
	Bastian John F MD Childrens Hospital & Health Center	PACIFIC BELL WHITE PAGES
	San Diego	PACIFIC BELL WHITE PAGES
	Physician Referral	PACIFIC BELL WHITE PAGES
	North County Coastal	PACIFIC BELL WHITE PAGES
	North County Inland	PACIFIC BELL WHITE PAGES
	Accounting	PACIFIC BELL WHITE PAGES
	Admitting Discharge	PACIFIC BELL WHITE PAGES
	Auxiliary	PACIFIC BELL WHITE PAGES

FINDINGS

<u>Year</u>	<u>Uses</u>	<u>Source</u>
1991	Billing Insurance	PACIFIC BELL WHITE PAGES
	Communications Media	PACIFIC BELL WHITE PAGES
	Community Relations.....	PACIFIC BELL WHITE PAGES
	Development Donations	PACIFIC BELL WHITE PAGES
	Materials Management	PACIFIC BELL WHITE PAGES
	Medical Staff	PACIFIC BELL WHITE PAGES
	Nursing Patient Services	PACIFIC BELL WHITE PAGES
	Outpatient Department	PACIFIC BELL WHITE PAGES
	New Patient Appointments	PACIFIC BELL WHITE PAGES
	Returning Patient Appts	PACIFIC BELL WHITE PAGES
	Pediatric Evening Referral Clinic	PACIFIC BELL WHITE PAGES
	
	Personnel	PACIFIC BELL WHITE PAGES
	Nursing Job Line	PACIFIC BELL WHITE PAGES
	Recorded Job Line	PACIFIC BELL WHITE PAGES
	Pharmacy	PACIFIC BELL WHITE PAGES
	TTY Deaf Phone Only	PACIFIC BELL WHITE PAGES
	Volunteer Services	PACIFIC BELL WHITE PAGES
	Center For Child Protection	PACIFIC BELL WHITE PAGES
	San Diego	PACIFIC BELL WHITE PAGES
	San Diego	PACIFIC BELL WHITE PAGES
	Appointments	PACIFIC BELL WHITE PAGES
	Speech Therapy.....	PACIFIC BELL WHITE PAGES
	Cohen Morton L MD	PACIFIC BELL WHITE PAGES
	George Lily MD Childrens Hospital&Health Center	PACIFIC BELL WHITE PAGES
	Hartman Gary A MD Childrens Hospital & Health Center	PACIFIC BELL WHITE PAGES
	Hartman Gary A MD Childrens Hospital & Health Center	PACIFIC BELL WHITE PAGES
	Henderson Richard W MD	PACIFIC BELL WHITE PAGES
	Johnsgard Larry S MD	PACIFIC BELL WHITE PAGES
	Jones Marily C MD Childrens Hospital & Health Center	PACIFIC BELL WHITE PAGES

FINDINGS

<u>Year</u>	<u>Uses</u>	<u>Source</u>
1991	Jones Marilyn C MD Childrens Hospital & Health Center	PACIFIC BELL WHITE PAGES
	Katz Richard M MD Childrens Hospital & Health Center	PACIFIC BELL WHITE PAGES
	Katz Richard M MD Childrens Hospital & Health Center	PACIFIC BELL WHITE PAGES
	Kaufman Irvin A MD Childrens Hospital & Health Center	PACIFIC BELL WHITE PAGES
	Kimmons Herbert C MD Childrens Hospital & Health Center	PACIFIC BELL WHITE PAGES
	Kirkpatric Stanley MD Childrens Hospital & Health Center	PACIFIC BELL WHITE PAGES
	Kirkpatrick A	PACIFIC BELL WHITE PAGES
	Kuelbs Cindy MD Childrens Hospital & Health Center	PACIFIC BELL WHITE PAGES
	Kuelbs M & N	PACIFIC BELL WHITE PAGES
	Lewis William J MD Childrens Hospital & Health Center	PACIFIC BELL WHITE PAGES
	Lewis William J MD Childrens Hospital & Health Center	PACIFIC BELL WHITE PAGES
	Lewis William MD	PACIFIC BELL WHITE PAGES
	Nespeca Mark MD Childrens Hospital & Health Center	PACIFIC BELL WHITE PAGES
	Schultz Paul MD Childrens Hospital & Health Center	PACIFIC BELL WHITE PAGES
	Schwartz Donald BMD	PACIFIC BELL WHITE PAGES
	Segall Michael L MD Childrens Hospital & Health Center	PACIFIC BELL WHITE PAGES
	Self Thomas W MD Childrens Hospital & Health Center	PACIFIC BELL WHITE PAGES
	Self Thomas W MD Childrens Hospital & Health Center	PACIFIC BELL WHITE PAGES
	Self Tim & Catherine	PACIFIC BELL WHITE PAGES
	Skoglund Ray MD Childrens Hospital & Health Center	PACIFIC BELL WHITE PAGES
	San Diego	PACIFIC BELL WHITE PAGES
	Spruce Wayne E MD Childrens Hospital & Health Center	PACIFIC BELL WHITE PAGES
	Spruce Wayne E MD Childrens Hospital & Health Center	PACIFIC BELL WHITE PAGES

FINDINGS

<u>Year</u>	<u>Uses</u>	<u>Source</u>
1991	Sutherland David MD Childrens Hospital & Health Center	PACIFIC BELL WHITE PAGES
	Sutherland Dawn	PACIFIC BELL WHITE PAGES
1960	Child Guidance Clinic of S D	The Pacific Telephone Telegraph Co.
	CHILDRENS HOSPITAL San Diego Society for Crippled Children	The Pacific Telephone Telegraph Co.
	San Diego Society for Crippled Children	The Pacific Telephone Telegraph Co.
	Society for Crippled Children S D	The Pacific Telephone Telegraph Co.
1955	Childrens Hospital S D Society for Crippled Children	R. L. Polk & Co.
	S D Society far Crippled Children	R. L. Polk & Co.

8008 FROST

<u>Year</u>	<u>Uses</u>	<u>Source</u>
1995	San Diego Diagnostic Radiology Medical Group Inc	PACIFIC BELL WHITE PAGES
1992	Sebring Randy	PACIFIC BELL WHITE PAGES
	Sebring San	PACIFIC BELL WHITE PAGES
	Shega John F MD	PACIFIC BELL WHITE PAGES
	Sigeti Joel S MD	PACIFIC BELL WHITE PAGES
	Sigg R W	PACIFIC BELL WHITE PAGES
	Skin Doc Centers A Medical Group	PACIFIC BELL WHITE PAGES
	Woo Victor L MD	PACIFIC BELL WHITE PAGES
	Wood A	PACIFIC BELL WHITE PAGES
	Wood A	PACIFIC BELL WHITE PAGES
	Medical Group Inc	PACIFIC BELL WHITE PAGES
	Backhaus James W MD San Diego Diagnostic Radiology Medical Group Inc	PACIFIC BELL WHITE PAGES
	Backhaus Jordan	PACIFIC BELL WHITE PAGES
	Backhoe By George	PACIFIC BELL WHITE PAGES
	BERGER JOEL S MD DDS	PACIFIC BELL WHITE PAGES
	Berger John A MD	PACIFIC BELL WHITE PAGES
	BERGER RICHARD M DDS	PACIFIC BELL WHITE PAGES
	Bower Bruce L MD	PACIFIC BELL WHITE PAGES
	BREAST SCREENING CENTER	PACIFIC BELL WHITE PAGES

FINDINGS

<u>Year</u>	<u>Uses</u>	<u>Source</u>
1992	Breasted Isabella	PACIFIC BELL WHITE PAGES
	Breasteds Medical Insurance Claims	PACIFIC BELL WHITE PAGES
	Breathless	PACIFIC BELL WHITE PAGES
	Carey Patrick H MD San Diego Diagnostic Radiology Medical Group Inc	PACIFIC BELL WHITE PAGES
	Carey Patrick & Isabelle	PACIFIC BELL WHITE PAGES
	Carson Katherine MD	PACIFIC BELL WHITE PAGES
	Coons Harold G MD San Diego Diagnostic Radiology Medical Group Inc	PACIFIC BELL WHITE PAGES
	Eye Center Of San Diego	PACIFIC BELL WHITE PAGES
	Farreau Mireille MD	PACIFIC BELL WHITE PAGES
	Farrell A	PACIFIC BELL WHITE PAGES
	Farrell A	PACIFIC BELL WHITE PAGES
	Farrell A	PACIFIC BELL WHITE PAGES
	Farrell A B	PACIFIC BELL WHITE PAGES
	Farrell A 8	PACIFIC BELL WHITE PAGES
	FROS T S TRE E T OUTPATIE N T S URGICAL CE N TE R	PACIFIC BELL WHITE PAGES
	Goldberger Law rence E MD San Diego Diagnostic Radiology Medical Group Inc	PACIFIC BELL WHITE PAGES
	Ofc	PACIFIC BELL WHITE PAGES
	Res.....	PACIFIC BELL WHITE PAGES
	From La Mesa Telephones Call	PACIFIC BELL WHITE PAGES
	Goodman Allen B	PACIFIC BELL WHITE PAGES
	Harvey Lee A MD	PACIFIC BELL WHITE PAGES
	Hilton John W MD San Diego Diagnostic Radiology Medical Group Inc	PACIFIC BELL WHITE PAGES
	Hilton K	PACIFIC BELL WHITE PAGES
	Katzman David MD San Diego Diagnostic Radiology Medical Group Inc	PACIFIC BELL WHITE PAGES
	Kortman Keith E MD San Diego Diagnostic Radiology Medical Group Inc	PACIFIC BELL WHITE PAGES
	Leung Richard J MD	PACIFIC BELL WHITE PAGES
	Pinckney Lee E MD San Diego Diagnostic Radiology Medical Group Inc	PACIFIC BELL WHITE PAGES
	Pinckney Lee & Lynn	PACIFIC BELL WHITE PAGES

FINDINGS

<u>Year</u>	<u>Uses</u>	<u>Source</u>
1992	Pinckney Raymond	PACIFIC BELL WHITE PAGES
	Prager Robt J MD San Diego Diagnostic Radiology Medical Group Inc	PACIFIC BELL WHITE PAGES
	Prager S	PACIFIC BELL WHITE PAGES
	San Diego Head & Neck Plastic Surgery Center	PACIFIC BELL WHITE PAGES
	S D Medical Center Associates	PACIFIC BELL WHITE PAGES
	Supply	PACIFIC BELL WHITE PAGES
	Scott Ronald S MD Ph D	PACIFIC BELL WHITE PAGES
	Scott Roy	PACIFIC BELL WHITE PAGES
	Sebrechts Christopher P MD San Diego Diagnostic Radiology Medical Group Inc	PACIFIC BELL WHITE PAGES
	Sebrechts Paul Dr.	PACIFIC BELL WHITE PAGES
	Sebree AF	PACIFIC BELL WHITE PAGES
	Sebright Scott Daniel Naval Training Center	PACIFIC BELL WHITE PAGES
	Sebring Equipment Green Ox Disposal PO Box 711054 Santee	PACIFIC BELL WHITE PAGES
	Sebring K	PACIFIC BELL WHITE PAGES
1991	A & A Dermatology Consultants	PACIFIC BELL WHITE PAGES
	GRE HL TODD MD	PACIFIC BELL WHITE PAGES
	Greider Bob & Mary	PACIFIC BELL WHITE PAGES
	Pediatric Pulmonary Medical Group	PACIFIC BELL WHITE PAGES
	San Diego Diagnostic Radiology Medical Group Inc	PACIFIC BELL WHITE PAGES

8010 FROST

<u>Year</u>	<u>Uses</u>	<u>Source</u>
1995	ADAMS ON ROBERT MD	PACIFIC BELL WHITE PAGES
	DAILY PAT O MD AME DICAL CORP	PACIFIC BELL WHITE PAGES
	Daily Productions	PACIFIC BELL WHITE PAGES
	Dailys Medical Billing	PACIFIC BELL WHITE PAGES
	DE MBITS KYW ALTE R PMD	PACIFIC BELL WHITE PAGES
	Demby Allen M MD UCS D Medical Center If No Answ er Call	PACIFIC BELL WHITE PAGES

FINDINGS

<u>Year</u>	<u>Uses</u>	<u>Source</u>
1995	FLOOD DAVID L MD IN C San Diego Center For Sports Medicine & Orthopedic Surgery	PACIFIC BELL WHITE PAGES
	GIBBON S JAME S A MD	PACIFIC BELL WHITE PAGES
	I Marn Greg B MD San Diego Cardiac Center Medical Group Inc	PACIFIC BELL WHITE PAGES
	Marsh David G MD San Diego Cardiac Center Medical Group Inc	PACIFIC BELL WHITE PAGES
	Perinatal Assodates Of Caifornia	PACIFIC BELL WHITE PAGES
	Pretorius Dolores H MD Perinatal Asiocletas Of Callifornia	PACIFIC BELL WHITE PAGES
	Surgery	PACIFIC BELL WHITE PAGES
	Schneider Jack M MD Perinatal Associates Of California	PACIFIC BELL WHITE PAGES
	Schneider Jim	PACIFIC BELL WHITE PAGES
	Schrimmer David B MD Perinatal Associates Of California	PACIFIC BELL WHITE PAGES
	Schriver Jordan	PACIFIC BELL WHITE PAGES
	Sharp Post Surgical Recovery Center	PACIFIC BELL WHITE PAGES
	Smith Sidney C Jr MD San Diego Cardiac Center Medical Group Inc	PACIFIC BELL WHITE PAGES
	1992	ADAMS ON ROBE RTM MD
Adamson S		PACIFIC BELL WHITE PAGES
Akbarnia Behrooz A MD		PACIFIC BELL WHITE PAGES
Akbarnia Behrooz A MD orthopedics Sharp Rees Stealy Medical Group Inc		PACIFIC BELL WHITE PAGES
CATAN ZARITE VAL A MD PHD Perinatal Associates Of California		PACIFIC BELL WHITE PAGES
Catanzaro A		PACIFIC BELL WHITE PAGES
Catanzaro Antonino MD u CS D Medical Center		PACIFIC BELL WHITE PAGES
CEN TER FOR S PORTS ME DICIN E		PACIFIC BELL WHITE PAGES
Chung Tai Q MD Orthopedic Associates		PACIFIC BELL WHITE PAGES
Cohen M Joshua MD		PACIFIC BELL WHITE PAGES
Day& Night Call		PACIFIC BELL WHITE PAGES
Suite 406		PACIFIC BELL WHITE PAGES
California		PACIFIC BELL WHITE PAGES
DE MBITS KY W ALTE R PMD		PACIFIC BELL WHITE PAGES

FINDINGS

<u>Year</u>	<u>Uses</u>	<u>Source</u>
1992	Dembitz Terry	PACIFIC BELL WHITE PAGES
	DUBBS W ILLIAM F MD	PACIFIC BELL WHITE PAGES
	Dube C	PACIFIC BELL WHITE PAGES
	Dube D	PACIFIC BELL WHITE PAGES
	Favrot Laurence K MD San Diego Cardiac Center Medical Group Inc	PACIFIC BELL WHITE PAGES
	Flood David L MD Inc	PACIFIC BELL WHITE PAGES
	FLOOD DAVID L MD IN C S AN DIE GO CE N TE R FOR S PORTS ME DICIN E& ORTHOPE DIC S URGE RY	PACIFIC BELL WHITE PAGES
	Freeman Roger A MD Orthopedic Associates	PACIFIC BELL WHITE PAGES
	GIBBON S JAME S A MD	PACIFIC BELL WHITE PAGES
	Hoagland William	PACIFIC BELL WHITE PAGES
	Hoaglands Electrical Service.....	PACIFIC BELL WHITE PAGES
	Hollan Carol AMD	PACIFIC BELL WHITE PAGES
	Hollan Jahn	PACIFIC BELL WHITE PAGES
	Hollan Jahn C Drafting	PACIFIC BELL WHITE PAGES
	Horow itch Alan MD Orthopedic Associates	PACIFIC BELL WHITE PAGES
	Jaski Brian E MD San Diego Cardiac Center Medical Group Inc	PACIFIC BELL WHITE PAGES
	LAN E JOHN G MD S AN DIE GO CE N TE R FOR S PORTS ME DICIN E & ORTHOPE DIC S URGE RY	PACIFIC BELL WHITE PAGES
	Medical Group Inc	PACIFIC BELL WHITE PAGES
	Medical Groop Inc	PACIFIC BELL WHITE PAGES
	Marsh Dean	PACIFIC BELL WHITE PAGES
	MORE N O CABRALRICARDO J MD	PACIFIC BELL WHITE PAGES
	PE RIN ATAL AS S OCIATE S OF CALIFORN IA	PACIFIC BELL WHITE PAGES
	San Diego Center For Sports Medicine & Orthopedic Surgery	PACIFIC BELL WHITE PAGES
	S ARDO MARIALYN K MD	PACIFIC BELL WHITE PAGES
	Sardo Nick J	PACIFIC BELL WHITE PAGES
	Sardo S	PACIFIC BELL WHITE PAGES
	Scherer Joel C MD San Diego Cardiac Center Medical Group Inc	PACIFIC BELL WHITE PAGES

FINDINGS

<u>Year</u>	<u>Uses</u>	<u>Source</u>
1992	Scherer John R.....	PACIFIC BELL WHITE PAGES
	Scherer KM ..	PACIFIC BELL WHITE PAGES
	S CHN E IDE RJACK M MD Perinatal Associates Of California	PACIFIC BELL WHITE PAGES
	S CHRIMME R DAVID B MD Perinatal Associates Of California	PACIFIC BELL WHITE PAGES
	Sharp Post Surgical Recovery Center	PACIFIC BELL WHITE PAGES
	S MITH RAN DALL W MDAPC	PACIFIC BELL WHITE PAGES
	Smith Randy	PACIFIC BELL WHITE PAGES
	Smith Randy	PACIFIC BELL WHITE PAGES
	Smith Sidney C Jr MD San Diego Cardiac Center Medical Group Inc	PACIFIC BELL WHITE PAGES
	Smith Sidney E	PACIFIC BELL WHITE PAGES
1991	BAUE R HPAULJRM D IN C	PACIFIC BELL WHITE PAGES
	Daily Pat OMD A Medical Corp	PACIFIC BELL WHITE PAGES
	Dembitsky Walter PMD	PACIFIC BELL WHITE PAGES
	FAVROT LAURE N CE K MD San Diego Cardiac Center Medical Group Inc	PACIFIC BELL WHITE PAGES
	Gibbons James A MD	PACIFIC BELL WHITE PAGES
	Ofc	PACIFIC BELL WHITE PAGES
	Hollan Carol A MD	PACIFIC BELL WHITE PAGES
	Holland Anne C ..	PACIFIC BELL WHITE PAGES
	JAS KI BRIAN E MD San Diego Cardiac Center Medical Group Inc	PACIFIC BELL WHITE PAGES
	MARS H DAVID G MD San Diego Cardiac Center Medical Group Inc	PACIFIC BELL WHITE PAGES
	Marsh Dean	PACIFIC BELL WHITE PAGES
	MILLE R RON ALD H MD San Diego Cardiac Centler Medical Group Inc	PACIFIC BELL WHITE PAGES
	Reichman Robert T MD	PACIFIC BELL WHITE PAGES
	Sharp Post Surgical Recovery Center	PACIFIC BELL WHITE PAGES
	Sharp Post Surgical Recovery Center	PACIFIC BELL WHITE PAGES
	S MITH S IDN E Y C JR MD San Diego Cardiac Center Medical Group Inc	PACIFIC BELL WHITE PAGES
	Smith Sidney E	PACIFIC BELL WHITE PAGES

FINDINGS

8020 FROST

<u>Year</u>	<u>Uses</u>	<u>Source</u>
1992	Gordon John B MD San Diego Cardiac Center Medical Group Inc	PACIFIC BELL WHITE PAGES

8060 FROST

<u>Year</u>	<u>Uses</u>	<u>Source</u>
1992	Wing Dean Jr	PACIFIC BELL WHITE PAGES
	Wing Cindy	PACIFIC BELL WHITE PAGES
	Wing CM	PACIFIC BELL WHITE PAGES
	Wing Buena	PACIFIC BELL WHITE PAGES
	Locke Michael.....	PACIFIC BELL WHITE PAGES
	Locke Maud	PACIFIC BELL WHITE PAGES
	Alexander Christine M	PACIFIC BELL WHITE PAGES
	Haddow Daniel P	PACIFIC BELL WHITE PAGES
	Haddon Elsie A	PACIFIC BELL WHITE PAGES
	Donaldson Ellen	PACIFIC BELL WHITE PAGES
	CARE WITH DIGNITY CONVALES CENT HOSPITAL	PACIFIC BELL WHITE PAGES
	Beck Flora	PACIFIC BELL WHITE PAGES
	Haddow Dorothy	PACIFIC BELL WHITE PAGES

08010 FROST

<u>Year</u>	<u>Uses</u>	<u>Source</u>
1995	If No Answer Call.....	PACIFIC BELL WHITE PAGES

FROST S

8001 FROST S

<u>Year</u>	<u>Uses</u>	<u>Source</u>
1991	Kadota Richard P MD Childrens Hospital & Health Center	PACIFIC BELL WHITE PAGES

FINDINGS

FROST 50

8010 FROST 50

<u>Year</u>	<u>Uses</u>	<u>Source</u>
1995	Cousins Larry M MD Perinatal Associates Of California	PACIFIC BELL WHITE PAGES

FROST AVE

8008 FROST AVE

<u>Year</u>	<u>Uses</u>	<u>Source</u>
1985	MIKULCICCH ADRIAN G MD SAN DIEGO DIAGNOSTIC RADIOLOGY MEDICAL GROUP INC	PACIFIC BELL WHITE PAGES

FROST D 50

8001 FROST D 50

<u>Year</u>	<u>Uses</u>	<u>Source</u>
1991	Schultz Paul MD Childrens Hospital & Health Center	PACIFIC BELL WHITE PAGES
	Schultz Peter & Erin	PACIFIC BELL WHITE PAGES

8010 FROST D 50

<u>Year</u>	<u>Uses</u>	<u>Source</u>
1995	Mehalek Karen E MD Perinatal Associates Of California	PACIFIC BELL WHITE PAGES
	Mehl	PACIFIC BELL WHITE PAGES

FROST S 584

8001 FROST S 584

<u>Year</u>	<u>Uses</u>	<u>Source</u>
1991	Kaufman Irvin A MD Childrens Hospital & Health Center	PACIFIC BELL WHITE PAGES

FINDINGS

FROST S DO

8010 FROST S DO

<u>Year</u>	<u>Uses</u>	<u>Source</u>
1995	Miller Ronald H MD San Diego Cardiac Center Medical Group Inc	PACIFIC BELL WHITE PAGES

FROST S OD

8008 FROST S OD

<u>Year</u>	<u>Uses</u>	<u>Source</u>
1991	Lamberti VJ	PACIFIC BELL WHITE PAGES
	LAMBE RTI JOHN J MD	PACIFIC BELL WHITE PAGES

FROST ST

8001 FROST ST

<u>Year</u>	<u>Uses</u>	<u>Source</u>
2000	XXXX	Haines Company, Inc.
1989	Allen Judith MD Childrens Hospital & Health Center	Cole Information Services
	American Academy Of Pediatrics	Cole Information Services
	Bastian John F MD Childrens Hospital & Health Center	Cole Information Services
	Chadwick David L MD Childrens Hospital & Health Center	Cole Information Services
	CHILDRENS HOSPITAL & HEALTH CENTER	Cole Information Services
	Center For Child Protection	Cole Information Services
	San Diego	Cole Information Services
	Cohen Morton L MD	Cole Information Services
	Hartman Gary A MD Childrens Hospital & Health Center	Cole Information Services
	Henderson Richard W MD Childrens Hospital & Health Center	Cole Information Services
	Johnsgard Larry S MD Childrens Hospital & Health Center	Cole Information Services
	Jones Marilyn C MD Childrens Hospital & Health Center	Cole Information Services
	Kadota Richard P MD Childrens Hospital & Health Center	Cole Information Services

FINDINGS

<u>Year</u>	<u>Uses</u>	<u>Source</u>
1989	Katz Richard M MD Childrens Hospital & Health Center	Cole Information Services
	Kaufman Irvin A MD Childrens Hospital & Health Center	Cole Information Services
	Kimmons Herbert C MD Childrens Hospital & Health Center	Cole Information Services
	Lewis William J MD Childrens Hospital & Health Center	Cole Information Services
	Paa David F MD Childrens Hospital & Health Center	Cole Information Services
	Pacific Hearing Conservation Consultants	Cole Information Services
	Peterson Bradley MD Childrens Hospital & Health Center	Cole Information Services
	Randel Randy MD Childrens Hospital & Health Center	Cole Information Services
	Schultz Paul MD Childrens Hospital & Health Center	Cole Information Services
	Segall Michael L MD Childrens Hospital & Health Center	Cole Information Services
	Self Thomas W MD Childrens Hospital & Health Center	Cole Information Services
	Shumacher Alan E MD Childrens Hospital & Health Center	Cole Information Services
	Skoglund Rayburn MD Childrens Hospital & Health Center	Cole Information Services
	Sparta Steven Ph D	Cole Information Services
	San Diego Ofc	Cole Information Services
	Spruce Wayne E MD Childrens Hospital & Health Center	Cole Information Services
	Strickland Sylvia MD Childrens Hospital & Health Center	Cole Information Services
	Wozniak Paul R MD Childrens Hospital & Health Center	Cole Information Services
1985	CHADWICK DAVID L MD	PACIFIC BELL WHITE PAGES
	CHILD GUIDANCE CLINIC	PACIFIC BELL WHITE PAGES
	COHEN MORTON L MD	PACIFIC BELL WHITE PAGES
	EASTER SEAL SOCIETY OF SAN DIEGO COUNTY	PACIFIC BELL WHITE PAGES
	HENDERSON RICHARD W MD	PACIFIC BELL WHITE PAGES

FINDINGS

<u>Year</u>	<u>Uses</u>	<u>Source</u>	
1985	JOHNSGARD LARRY S MD	PACIFIC BELL WHITE PAGES	
	KAUFMAN IRVIN MD	PACIFIC BELL WHITE PAGES	
	LEWIS WILLIAM MD	PACIFIC BELL WHITE PAGES	
	OZZIE S MUSIC	PACIFIC BELL WHITE PAGES	
	PACIFIC HEARING CONSERVATION CONSULTANTS	PACIFIC BELL WHITE PAGES	
	SCHULTZ PAUL MD	PACIFIC BELL WHITE PAGES	
	SCHWARTZ DONALD B MD	PACIFIC BELL WHITE PAGES	
	SUTHERLAND DAVID H MD	PACIFIC BELL WHITE PAGES	
1984	Child Guidance Clinic Of San Diego	R. L. Polk & Co.	Image pg. A8
	Childrens Hospital & Health Center	R. L. Polk & Co.	Image pg. A8
	Easter Seal Society Of San Diego County health orgn	R. L. Polk & Co.	Image pg. A8
	Speech Hearing & Neurosensory Cntr clinic	R. L. Polk & Co.	Image pg. A8
1980	Child Development Center regional	R. L. Polk & Co.	Image pg. A10
	Child Guidance Clinic Of San Diego	R. L. Polk & Co.	Image pg. A10
	physical therapy	R. L. Polk & Co.	Image pg. A10
	Childrens Health Center	R. L. Polk & Co.	Image pg. A10
	Childrens Hospital & Health Center	R. L. Polk & Co.	Image pg. A10
	Easter Seal Society For Crippled	R. L. Polk & Co.	Image pg. A10
	Children & Adults health orgn	R. L. Polk & Co.	Image pg. A10
	Speech Hearing & Neurosensory Cntr clinic	R. L. Polk & Co.	Image pg. A10
1975	Krebs Donald F phys	R. L. Polk & Co.	Image pg. A10
	Child Development Center clinic	R. L. Polk & Co.	Image pg. A12
	Child Guldance Clinic Of San Diego	R. L. Polk & Co.	Image pg. A12
	physical therapist	R. L. Polk & Co.	Image pg. A12
	Childrens Health Center	R. L. Polk & Co.	Image pg. A12
	Childrens Hospital	R. L. Polk & Co.	Image pg. A12
	Easter Seal Division Childrens	R. L. Polk & Co.	Image pg. A12
	Health Center health orgn	R. L. Polk & Co.	Image pg. A12
1975	San Diego Speech & Hearing Center clinic	R. L. Polk & Co.	Image pg. A12
		R. L. Polk & Co.	Image pg. A12

FINDINGS

<u>Year</u>	<u>Uses</u>	<u>Source</u>	
1970	CHILD GUIDANCE CLINIC OF SAN DIEGO PHYSICAL THERAPIST	John M. Ducey	
	CHILDRENS HEALTH CENTER	John M. Ducey	
	SAN DIEGO SPEECH HEARING CENTER CLINIC	John M. Ducey	
1966	CHILD GUIDANCE CLINIC OF SAN DIEGO PHYSICAL THERAPIST	R. L. Polk & Co.	Image pg. A14
	SAN DIEGO SOCIETY FOR CRIPPLED CHILDREN HOSP	R. L. Polk & Co.	Image pg. A14
	SAN DIEGO SPEECH & HEARING CENTER CLINIC	R. L. Polk & Co.	Image pg. A14
1961	San Diego Society for Crippled Children Hosp	R. L. Polk & Co.	Image pg. A16

8006 FROST ST

<u>Year</u>	<u>Uses</u>	<u>Source</u>
1985	LARSON ALAN W MD	PACIFIC BELL WHITE PAGES

8008 FROST ST

<u>Year</u>	<u>Uses</u>	<u>Source</u>
2017	DORI J CAGE MD	Cole Information Services
	DR JEFFEREY H PRESSMAN MD	Cole Information Services
	GREGORY R MACK MD	Cole Information Services
	PERMADONTICS	Cole Information Services
	SHARP REESSTEALY MEDICAL CENTERS	Cole Information Services
	DR CHRISTINA CASTEEL MD	Cole Information Services
	JULIE R OHAYON MD FACS	Cole Information Services
	KOHN MARKELL W D D S	Cole Information Services
	SCOPE ORTHOTICS & PROSTHETICS	Cole Information Services
	RICHARD J SNYDER MD	Cole Information Services
	SAN DIEGO HAND SPECIALISTS	Cole Information Services
	DR HYUN SIL KIM MD	Cole Information Services
	DR JOEL S BERGER DDS MD	Cole Information Services
	GEOFFREY STILES MD	Cole Information Services

FINDINGS

<u>Year</u>	<u>Uses</u>	<u>Source</u>
2017	SAN DIEGO DIGESTIVE DISEASE CONSULTA	Cole Information Services
	EUGENE L APPEL MD	Cole Information Services
	EVANS S GOLD DMD MD	Cole Information Services
	JOSEPH J JANKIEWICZ MD	Cole Information Services
	M HERTZEL SOUMEKH MD	Cole Information Services
	RICHARD D PERLMAN MD MPH FACS	Cole Information Services
	SAN DIEGO CENTER FOR PLASTIC ORAL & GENERAL SURGERY	Cole Information Services
	ALAN W LARSON MD	Cole Information Services
2014	KATHLYN IGNACIO	Cole Information Services
	EVANS GOLD	Cole Information Services
	M SOUMEKH	Cole Information Services
	GOLD EVANS S DMD MD	Cole Information Services
	KIM HYUN	Cole Information Services
	SHARP REESSTEALY MEDICAL CENTERS	Cole Information Services
	SNYDER RICHARD DR	Cole Information Services
	STILES GEOFFREY MD	Cole Information Services
	KOHN MARKELL W D D S	Cole Information Services
	SCOPE ORTHOTICS & PROSTHETICS	Cole Information Services
	SNYDER RICHARD J MD	Cole Information Services
	ADAMSON & DEMBITSKY MEDICAL CORPORAT	Cole Information Services
	APPEL EUGENE L MD	Cole Information Services
	LEE DANIEL	Cole Information Services
	BENNETT MICHAEL	Cole Information Services
	FLORES SERGIO R MD	Cole Information Services
	SAN DIEGO HAND SPECIALISTS	Cole Information Services
	KOLLISCH NANCY	Cole Information Services
	PERMADONTICS	Cole Information Services
	KIM HYUN SIL MD	Cole Information Services
SAN DIEGO CENTER FOR PLASTIC ORAL & GENERAL SURGERY	Cole Information Services	
SAN DIEGO DIGESTIVE DISEASE CONSULTA	Cole Information Services	

FINDINGS

<u>Year</u>	<u>Uses</u>	<u>Source</u>	
2014	SOUMEKH M HERTZEL MD	Cole Information Services	
	BERGER JOEL S DDS MD	Cole Information Services	
	CASTEEL CHRISTINA MD	Cole Information Services	
	DOCTOR DOUGLAS POLITOSKE	Cole Information Services	
	FLORES SERGIO DR	Cole Information Services	
	LARSON ALAN W MD	Cole Information Services	
	LEE DANIEL Y MD	Cole Information Services	
	PRESSMAN JEFFEREY H MD	Cole Information Services	
2009	GOLD EVANS S DMD MD	Cole Information Services	
	ALAN LARSON	Cole Information Services	
	M HERTZEL SOUMEKH MD	Cole Information Services	
	REILLY & ASSOCIATES INC	Cole Information Services	
	MEDICAL ASSOCS RESEARCH GROUP	Cole Information Services	
	RALPH E HOLMES MD FACS	Cole Information Services	
	REH INC	Cole Information Services	
	KIM HYUN SIL MD	Cole Information Services	
	EVE ZOMORRODI MD	Cole Information Services	
	SAN DIEGO HAND SPECIALIST	Cole Information Services	
	SCOPE ORTHOTICS & PROSTHETICS INC	Cole Information Services	
	HEINZ R HOENECKE JR MD	Cole Information Services	
	SERGIO R FLORES MD	Cole Information Services	
	ALAN W LARSON	Cole Information Services	
	SAN DIEGO DIGESTIVE DISEASE	Cole Information Services	
	ALAVI F MD	Cole Information Services	
	LEE DANIEL Y MD	Cole Information Services	
	FROST STREET OUTPATIENT SGCL CENTER	Cole Information Services	
	ROBERT TON	Cole Information Services	
	JOHN LANE	Cole Information Services	
POLITOSKE DOUGLAS A MD	Cole Information Services		
2006	BUILDING	Haines Company, Inc.	Image pg. A5
	ALAVI F MD	Haines Company, Inc.	Image pg. A5
	BAXTER JONES ROSLYN MD	Haines Company, Inc.	Image pg. A5

FINDINGS

<u>Year</u>	<u>Uses</u>	<u>Source</u>	
2006	BERGER JOEL S MD	Haines Company, Inc.	Image pg. A5
	BOWMAN WLLM E RTHPDIC MED	Haines Company, Inc.	Image pg. A5
	CA SPORTS AND INDS MDCN CNTR	Haines Company, Inc.	Image pg. A5
	COUTTS RICHARD D MD	Haines Company, Inc.	Image pg. A5
	COVNER BRUCE I MD	Haines Company, Inc.	Image pg. A5
	DICKINSON PHILIP HUGH MD	Haines Company, Inc.	Image pg. A5
	GOLD EVANS S DMD MD	Haines Company, Inc.	Image pg. A5
	HEALTH SOUTH	Haines Company, Inc.	Image pg. A5
	INFECTIOUS DISEASE	Haines Company, Inc.	Image pg. A5
	KOHN MARKELL W DDS	Haines Company, Inc.	Image pg. A5
	LANE JOHN G MD	Haines Company, Inc.	Image pg. A5
	LEUNG RICHARD J MD	Haines Company, Inc.	Image pg. A5
	MAGUIRE CARL D MD	Haines Company, Inc.	Image pg. A5
	PETERS Robert E Dr	Haines Company, Inc.	Image pg. A5
	REH INC	Haines Company, Inc.	Image pg. A5
	SANTORE RICHARD F MD	Haines Company, Inc.	Image pg. A6
	SD CT FOR PLSTC ORL & MXLLFCL	Haines Company, Inc.	Image pg. A6
	STILES BRADFORD H MD	Haines Company, Inc.	Image pg. A6
	TKACH LAWRENCE V MD	Haines Company, Inc.	Image pg. A6
	TONKS ROBERT D MD	Haines Company, Inc.	Image pg. A6
2004	ARA KLUJIAN	Cole Information Services	
	ARA S KLUJIAN MD	Cole Information Services	
	ROBERT TONKS	Cole Information Services	
	JAMES VEVAINA	Cole Information Services	
	M STIEBER	Cole Information Services	
	DR ALAVI & DR ZOMORRODI CORP	Cole Information Services	
	ONCOLOGY ASSOCS OF SANDIEGO	Cole Information Services	
	X RAY MDCL GROUP RDTN ONCLGY	Cole Information Services	
	MACHADO DDS LESTER	Cole Information Services	
	ADAMSON & DEMBITSKI CRD THOR	Cole Information Services	
	DAVID A STEIN MD	Cole Information Services	
	ORTHOPEDIC MED GROUP	Cole Information Services	

FINDINGS

<u>Year</u>	<u>Uses</u>	<u>Source</u>
2004	JOHN G LANE MD	Cole Information Services
	MED ONCOLOGY ASSOC	Cole Information Services
	SD EYE CTR	Cole Information Services
	BERGER JOEL S DDS MD	Cole Information Services
	LUNGS R US	Cole Information Services
	GOODMAN ALLAN H MD	Cole Information Services
	JOHN LANE	Cole Information Services
2000	BUILDING	Haines Company, Inc.
	ALAVI F MD	Haines Company, Inc.
	BARONE ROBERT M MD	Haines Company, Inc.
	BERBER JOEL S MD	Haines Company, Inc.
	BLALOCK BRIAN C DDS MD	Haines Company, Inc.
	EYE CENTER	Haines Company, Inc.
	FROST ST OUTPTNT CT	Haines Company, Inc.
	GILLESPIE THOMAS MD FACC	Haines Company, Inc.
	GOLDFARB PAUL M MD	Haines Company, Inc.
	GOODMAN ALLAN H MD	Haines Company, Inc.
	INTL LASER HAIR TRNSPLNT SRGRY	Haines Company, Inc.
	INTL LASER HAIR TRNSPLNT SRGRY	Haines Company, Inc.
	KHAN S MD	Haines Company, Inc.
	KOGLER J W MD AIC	Haines Company, Inc.
	KOHN MARKELL DDS	Haines Company, Inc.
	LANE JOHN G MD	Haines Company, Inc.
	LASIK SPECIALISTS	Haines Company, Inc.
	LEUNG RICHARD J MD	Haines Company, Inc.
	MILLER SCOTT R MD	Haines Company, Inc.
	ONCOLOGY ASCTS SD	Haines Company, Inc.
	SALEH FRED MD	Haines Company, Inc.
	SCOTT ROMALD S MD	Haines Company, Inc.
	SD CENTER FOR PLASTIC SURGERY	Haines Company, Inc.
SD EYE CENTER	Haines Company, Inc.	
SD MEDICAL CTR LASER HAIR RMVL	Haines Company, Inc.	

FINDINGS

<u>Year</u>	<u>Uses</u>	<u>Source</u>
2000	SHIFTAN THOS A MD	Haines Company, Inc.
	SOUTH COAST TUMOR INSTITUTE	Haines Company, Inc.
	STEIN DAVID A MD NEUROLOGY	Haines Company, Inc.
	TONKS ROBERT D MD	Haines Company, Inc.
	WEISS REGIS J MD	Haines Company, Inc.
1999	GOLDBERGER LAWRENCE E MD SAN DIEGO DGNSTC RADY ME	Cole Information Services
	KATZMAN DAVID MD SAN DIEGO DGNSTC RADY MEDICAL GROUP	Cole Information Services
	KHAN S MD	Cole Information Services
	BACKHAUS JAMES W MD SAN DIEGO DGNSTC RADY MEDICAL G	Cole Information Services
	GLASS LEONARD W MD	Cole Information Services
	S D MEDICAL CENTER ASSOCIATES	Cole Information Services
	PINCKNEY LEE E MD SAN DIEGO DGNSTC RADY MEDICAL GROUP	Cole Information Services
	PEP HEALTH PLAN	Cole Information Services
	LASIK SPECIALISTS	Cole Information Services
	SEBRECHTS CHRISTOPHER P MD SAN DIEGO DGNSTC RADY	Cole Information Services
	SCOTT RONALD S MD PHD	Cole Information Services
	ZOMORRODI EVE MD	Cole Information Services
	GOLDFARB PAUL M MD	Cole Information Services
	KOHN MARKELL W DDS	Cole Information Services
	COONS HAROLD G MD SAN DIEGO DGNSTC RADY MEDICAL GROUP	Cole Information Services
	MILLER SCOTT R MD	Cole Information Services
	HARVEY LEE A MD	Cole Information Services
	SAN DIEGO CENTER FOR PLAS ORAL & MAXILLOFACIAL SU	Cole Information Services
	SAN DIEGO DGNSTC RADY MEDICAL GROUP INCORPORATED BREAST SCRE	Cole Information Services
	TRACKLER RICHARD T MD SAN DIEGO DGNSTC RADY MEDICAL	Cole Information Services
KOGLER JURGEN W MD AIC	Cole Information Services	
HILTON JOHN W MD SAN DIEGO DGNSTC RADY MEDICAL GROUP	Cole Information Services	

FINDINGS

<u>Year</u>	<u>Uses</u>	<u>Source</u>
1999	INTERNATIONAL LSR HAIR TRANSPLANT & CSMTC SURG CENTER	Cole Information Services
	LEUNG RICHARD J MD	Cole Information Services
	SAN DIEGO DIAGNOSTIC RADIOLOGY MEDICAL GROUP INCORPORATED	Cole Information Services
	LANE JOHN G MD	Cole Information Services
	S D D R BREAST SCREENING CENTER	Cole Information Services
	KORTMAN KEITH E MD SAN DIEGO DGNSTC RADY MEDICAL GR	Cole Information Services
	GOODMAN ALLAN H MD	Cole Information Services
	ALAVI F MD	Cole Information Services
	TONKS ROBERT D MD	Cole Information Services
	FROST STREET OUTPATIENT SURGICAL CENTER	Cole Information Services
	SIGETI JOEL S MD	Cole Information Services
	ROBERT TON	Cole Information Services
	JOHN LANE	Cole Information Services
	ALAN LARSON	Cole Information Services
	PRAGER ROBERT J MD SAN DIEGO DGNSTC RADY MEDICAL GROUP	Cole Information Services
	SHIFTAN THOMAS A MD	Cole Information Services
	MILLER KENNETH E MD SAN DIEGO DGNSTC RADY MEDICAL G	Cole Information Services
	WEISS REGIS J MD	Cole Information Services
	GILLESPIE THOMAS MD FACC	Cole Information Services
	ALZATE GREGG D MD SAN DIEGO DGNSTC RADY MEDICAL GROUP	Cole Information Services
	BARONE ROBERT M MD	Cole Information Services
	BOWER BRUCE L MD	Cole Information Services
	SALEH FRED MD	Cole Information Services
	SAN DIEGO EYE CENTER	Cole Information Services
	CARTER WILLIAM D MD SAN DIEGO DGNSTC RADY MEDICAL GROUP	Cole Information Services
	SAN DIEGO MEDICAL CENTER FOR LSR HAIR REMOVAL & CSMTC	Cole Information Services
	ONCOLOGY ASSOCIATES OF SAN DIEGO	Cole Information Services

FINDINGS

<u>Year</u>	<u>Uses</u>	<u>Source</u>
1999	BERGER JOEL S MD DDS	Cole Information Services
	EYE CENTER OF SAN DIEGO	Cole Information Services
	SOUTH COAST TUMOR INSTITUTE	Cole Information Services
1994	ROBERT D TONKS MD	Cole Information Services
	MIREILLE FARREAU MD	Cole Information Services
	MAINWARING RICH D MD	Cole Information Services
1989	Academic & Aesthetic Dermatology Consultants	Cole Information Services
	Academic Dermatology Consultants	Cole Information Services
	Accent On Aesthetics	Cole Information Services
	Alzate Gregg D MD San Diego Diagnostic Radiology Medical Group Inc	Cole Information Services
	Amberg John A MD San Diego Diagnostic Radiology Medical Group Inc	Cole Information Services
	Backhaus James W MD San Diego Diagnostic Radiology Medical Group Inc	Cole Information Services
	BREAST SCREENING CENTER	Cole Information Services
	Camp Jon F MD	Cole Information Services
	Canty Timothy G MD	Cole Information Services
	Carey Patrick H MD San Diego Diagnostic Radiology Medical Group Inc	Cole Information Services
	Carter Wm D MD San Diego Diagnostic Radiology Medical Group Inc	Cole Information Services
	CENTER FOR FACIAL & COSMETIC SURGERY	Cole Information Services
	Coons Harold G MD San Diego Diagnostic Radiology Medical Group Inc	Cole Information Services
	FROST STREET OUTPATIENT SURGICAL CENTER	Cole Information Services
	George Lily MD Pediatric Cardiology Medical Group	Cole Information Services
	Goldberger Lawrence E MD San Diego Diagnostic Radiology Medical Group Inc	Cole Information Services
	Golec Thomas S DDS MS Inc	Cole Information Services
	GOODMAN ALLAN H MD Ofc	Cole Information Services
	GREHL TODD MD	Cole Information Services
	Hammond Frederick W DDS	Cole Information Services

FINDINGS

<u>Year</u>	<u>Uses</u>	<u>Source</u>
1989	Hilton John W MD San Diego Diagnostic Radiology Medical Group Inc	Cole Information Services
	Kathleen Pfeffer	Cole Information Services
	Katzman David MD San Diego Diagnostic Radiology Medical Group Inc	Cole Information Services
	Kirkpatrick Stanley MD Pediatric Cardiology Medical Group	Cole Information Services
	Kortman Keith E MD San Diego Diagnostic Radiology Medical Group Inc	Cole Information Services
	Lamberti John J MD	Cole Information Services
	Mathew son James W MD Pediatric Cardiology Medical Group	Cole Information Services
	Miller Kenneth E MD San Diego Diagnostic Radiology Medical Group Inc	Cole Information Services
	Mubarak Scott J MD	Cole Information Services
	Natural Selection	Cole Information Services
	Park Sung Min MD	Cole Information Services
	PEDIATRIC CARDIOLOGY MEDICAL GROUP	Cole Information Services
	Pediatric Cardiology & Pulmonary Billing Office	Cole Information Services
	PEDIATRIC ORTHOPEDIC & SCOLIOSIS MEDICAL GROUP	Cole Information Services
	Pediatric Pulmonary Medical Group Inc	Cole Information Services
	Pinckney Lee E MD San Diego Diagnostic Radiology Medical Group Inc	Cole Information Services
	Prager Robt J MD San Diego Diagnostic Radiology Medical Group Inc	Cole Information Services
	S D Medical Center Associates	Cole Information Services
	San Diego County Oral & Maxillo Facial Surgery Group Inc San Diego Office	Cole Information Services
	SAN DIEGO DIAGNOSTIC RADIOLOGY MEDICAL GROUP INC General And Ultrasound Exams	Cole Information Services
	Breast Screening Center	Cole Information Services
	Computed Tomography	Cole Information Services
	Magnetic Resonance Imaging	Cole Information Services
	San Diego Head & Neck Plastic Surgery Center	Cole Information Services

FINDINGS

<u>Year</u>	<u>Uses</u>	<u>Source</u>	
1989	San Diego Radiation Oncology Medical Clinic Inc	Cole Information Services	
	Scoliosis Center Of San Diego	Cole Information Services	
	SEAY DAVID G MD	Cole Information Services	
	Sebrechts Christopher P MD San Diego Diagnostic Radiology Medical Group Inc	Cole Information Services	
	Shega John F MD	Cole Information Services	
	Skin Doc Centers A Medical Group	Cole Information Services	
	Spicer Robert L MD	Cole Information Services	
	Trackler Richard T MD San Diego Diagnostic Radiology Medical Group Inc	Cole Information Services	
	Turner Searle Wm MD Pediatric Cardiology Medical Group	Cole Information Services	
	Wahl Keith J MD FACS Inc	Cole Information Services	
	Wenger Dennis R MD	Cole Information Services	
	Woo Victor L MD	Cole Information Services	
	1985	CUTRI ALBERT A MD DDS	PACIFIC BELL WHITE PAGES
GOLEC THOMAS S DDS MS INC		PACIFIC BELL WHITE PAGES	
HOLLAN CAROL A MD		PACIFIC BELL WHITE PAGES	
LARSON RUTH ANN MD		PACIFIC BELL WHITE PAGES	
SAN DIEGO DIAGNOSTIC RADIOLOGY MEDICAL GROUP INC		PACIFIC BELL WHITE PAGES	
1984	Pediatric Surgery Med Group Of S D Inc	R. L. Polk & Co.	Image pg. A8
	Collins David L phys	R. L. Polk & Co.	Image pg. A8

8010 FROST ST

<u>Year</u>	<u>Uses</u>	<u>Source</u>
2017	DOLORES H PRETORIUS MD	Cole Information Services
	ROBERT D TONKS MD	Cole Information Services
	CRANIAL TECHNOLOGIES	Cole Information Services
	KAREN E MEHALEK MD	Cole Information Services
	OCCUPATIONAL THERAPY	Cole Information Services
	ALL SAFE SAN DIEGO MEDICAL GROUP INC	Cole Information Services
	GARY D BLAKE MD	Cole Information Services
	RADY CHILDRENS HOSPITAL	Cole Information Services

FINDINGS

<u>Year</u>	<u>Uses</u>	<u>Source</u>
2017	VAL A CATANZARITE MD	Cole Information Services
	DAVID B SCHRIMMER MD	Cole Information Services
	FERTILITY SPECIALISTS MEDICAL GROUP	Cole Information Services
	CHILDRENS SPECIALIST OF SAN DIEGO	Cole Information Services
	JACK M SCHNEIDER MD	Cole Information Services
	LARRY M COUSINS MD	Cole Information Services
	INTERNATIONAL HAIR TRANSPLANT	Cole Information Services
	KEITH A JACKSON MD	Cole Information Services
	LISA S MILLER MD	Cole Information Services
2014	HELEN LEE	Cole Information Services
	JACKSON KEITH A MD	Cole Information Services
	HOT BLEND COFFEE	Cole Information Services
	HUSKEY DANA MD	Cole Information Services
	CRANIAL TECHNOLOGIES	Cole Information Services
	MCNALLY COLLEEN MD	Cole Information Services
	WOMENS HEALTH CARE AT FROST ST AMC	Cole Information Services
	ALL SAFE SAN DIEGO MEDICAL GROUP INC	Cole Information Services
	LEE HELEN S MD	Cole Information Services
	RADY CHILDRENS HOSPITAL	Cole Information Services
	REAGAN ROVENA MD	Cole Information Services
	FERTILITY SPECIALISTS MEDICAL GROUP	Cole Information Services
	MILLER LISA S MD	Cole Information Services
	RANKIN MELISSA MD	Cole Information Services
	PERINATAL ASSOCIATES OF CALIFORNIA	Cole Information Services
	CHILDRENS SPECIALIST OF SAN DIEGO	Cole Information Services
	MOON NAH YONG MD	Cole Information Services
	BINNO SHEREEN MD	Cole Information Services
	BRAHMBHATT BHOOMI MD	Cole Information Services
	INTERNATIONAL HAIR TRANSPLANT	Cole Information Services
TONKS ROBERT D MD	Cole Information Services	
2009	BARRIO VICTORIA MD	Cole Information Services
	M COHEN	Cole Information Services

FINDINGS

<u>Year</u>	<u>Uses</u>	<u>Source</u>
2009	SHARP REES STEALY MEDICAL GROUP	Cole Information Services
	WOMENS HEALTH CARE	Cole Information Services
	MCNALLY COLLEEN MD	Cole Information Services
	HOT BEAN	Cole Information Services
	BARRY E LOSSASO MD INC	Cole Information Services
	SAN DIEGO CENTER FOR REPRODUCTIVE SU	Cole Information Services
	CHILDRENS HOSPITAL PED ADO DER	Cole Information Services
	INTERNATIONAL COSMETIC SUGERY CENTER	Cole Information Services
	APPEL CASTEEL STILE & ZAMORA MD	Cole Information Services
	LEWIS WILLIAM J MD NEUROLOGY	Cole Information Services
	FRIEDLANDER SHEILA MD	Cole Information Services
	REAGAN ROVENA MD	Cole Information Services
	DOBRY MARY M MD	Cole Information Services
	EICHENFIELD LAWRENCE F MD	Cole Information Services
	GARY D BLAKE MD	Cole Information Services
	JOSHUA M COHEN MD	Cole Information Services
	LEAVITT MANAGEMENT GROUP INC	Cole Information Services
	DOHIL MAGDALENE MD	Cole Information Services
	CHILDRENS ASSOCIATED MD GROUP	Cole Information Services
	CHILDRENS SPECIALIST SAN DIEGO	Cole Information Services
	SAN DIEGO PERINATAL CENTER	Cole Information Services
	BRENT KAY MD	Cole Information Services
	CRANIAL TECHNOLOGIES INC	Cole Information Services
	HIGH RISK PREGNANCY CLINIC	Cole Information Services
	KEITH A JACKSON MD	Cole Information Services
	JOSE ZAMORA II MD	Cole Information Services
	HOT BLEND COFFEE	Cole Information Services
	ROBERT D TONKS MD INC	Cole Information Services
	PED & ADOL DERM	Cole Information Services
	NEUROSURGERY	Cole Information Services
	INTERNATIONAL LASER HAIR REMOVAL & C	Cole Information Services

FINDINGS

<u>Year</u>	<u>Uses</u>	<u>Source</u>	
2009	PEDIATRIC ENDOCRINOLOGY SAN DIEGO	Cole Information Services	
	LISA S MILLER MD	Cole Information Services	
2006	BUILDING	Haines Company, Inc.	Image pg. A6
	ACE PARKING	Haines Company, Inc.	Image pg. A6
	ADAMSON ROBERT MD	Haines Company, Inc.	Image pg. A6
	APPEL EUGENE L MD	Haines Company, Inc.	Image pg. A6
	BLAKE GARY D MD	Haines Company, Inc.	Image pg. A6
	BOCK BRUCE D MD	Haines Company, Inc.	Image pg. A6
	CATANZARITE VAL A PRNT MD PHD	Haines Company, Inc.	Image pg. A6
	COHEN M JOSHUA MD	Haines Company, Inc.	Image pg. A6
	CRANIAL TECHNOLOGIES INC	Haines Company, Inc.	Image pg. A6
	CURRAN WILLIAM P JR MD INC	Haines Company, Inc.	Image pg. A6
	DAILY PAT O MD	Haines Company, Inc.	Image pg. A6
	DEMBITSKY WALTER MD	Haines Company, Inc.	Image pg. A6
	DIETZE PETER JR MD	Haines Company, Inc.	Image pg. A6
	FERTILITY SPCLST MED GRP INC	Haines Company, Inc.	Image pg. A6
	FRANKLIN SHERRY L MD	Haines Company, Inc.	Image pg. A6
	HOT BEAN	Haines Company, Inc.	Image pg. A6
	INTLLSR HR TRNSPLNT & CSMTIC	Haines Company, Inc.	Image pg. A6
	LEE HELEN MD	Haines Company, Inc.	Image pg. A6
	MCNALLY COLLEEN MD	Haines Company, Inc.	Image pg. A6
	MILLER LISA S MD	Haines Company, Inc.	Image pg. A6
	PEDIATRIC ENDOCRINOLGY MED GRP	Haines Company, Inc.	Image pg. A6
	RANKIN MELISSA MD	Haines Company, Inc.	Image pg. A6
	REAGAN ROVENA MD	Haines Company, Inc.	Image pg. A6
	UPTON JANICE MD	Haines Company, Inc.	Image pg. A6
	WOMENS HEALTH CARE	Haines Company, Inc.	Image pg. A6
	WOMENS HLTH CR AT FROST ST	Haines Company, Inc.	Image pg. A6
	ZAMORA JOSE 2ND MD	Haines Company, Inc.	Image pg. A6
2004	CRANIAL TECHNOLOGIES INC	Cole Information Services	
	COLLEEN MCNALLY	Cole Information Services	
	PEDIATRIC & ADOLESCENT DRMTLGY	Cole Information Services	

FINDINGS

<u>Year</u>	<u>Uses</u>	<u>Source</u>
2004	SANDIEGO PARENATAL CTR	Cole Information Services
	FACES PLUS	Cole Information Services
	LEE HELEN S MD	Cole Information Services
	MELVIN MAYER MD INC	Cole Information Services
	LEAVITT MANAGEMENT GROU INC	Cole Information Services
	PEDIATRIC ENDOCRINOLOGY OF SD	Cole Information Services
	HOT BEAN	Cole Information Services
	PDTRC GNRL SRGRY WITH CHLDNS	Cole Information Services
	BOCK MD BRUCE D	Cole Information Services
	MILLER LISA S MD	Cole Information Services
	PDTRC ENDCRNLYG OF SAN DIEGO	Cole Information Services
	VAL CATANZARITE	Cole Information Services
	M COHEN	Cole Information Services
	JOSHUA M COHEN MD	Cole Information Services
	2000	BUILDING
ADAMSON ROBERT M MD		Haines Company, Inc.
ADVANCED LASER HAIR & SKIN CNTR		Haines Company, Inc.
APPEL EUGENE L MD		Haines Company, Inc.
BAXTER JONES ROSALYN MD		Haines Company, Inc.
BOCKBRUCE D MD		Haines Company, Inc.
CAMBRIDGE MEDICAL CENTER		Haines Company, Inc.
CAMBRIDGE MEDICAL CENTER LSNG		Haines Company, Inc.
CASTEEL CHRISTINA MD		Haines Company, Inc.
CATANZARITE VAL A MD PHD		Haines Company, Inc.
COHEN IRVING M DO		Haines Company, Inc.
COHEN M JOSHUA MD		Haines Company, Inc.
COLLINS DAVID L MD		Haines Company, Inc.
COUSINS LARRY M MD		Haines Company, Inc.
CURRAN WILLIAM P JR MD INC		Haines Company, Inc.
CURRAN WILLIAM P JR MD INC		Haines Company, Inc.
DAILY PAT O MD		Haines Company, Inc.
DEMBITSKY WALTER MD		Haines Company, Inc.

FINDINGS

<u>Year</u>	<u>Uses</u>	<u>Source</u>
2000	FAVROT LAURENCE K MD	Haines Company, Inc.
	FLOOD DAVID L MD	Haines Company, Inc.
	FREEMAN ROGER A MD	Haines Company, Inc.
	FROST ST PHYS THRPY	Haines Company, Inc.
	GORDON JOHN B MD	Haines Company, Inc.
	HOAGLAND PETER M MD	Haines Company, Inc.
	JASKI BRIAN E MD	Haines Company, Inc.
	KAPLAN ROBERT P DO	Haines Company, Inc.
	KAPLAN ROBERT P DO	Haines Company, Inc.
	LILLYS CAFE	Haines Company, Inc.
	MAHAN GREG B MD	Haines Company, Inc.
	MAHSH DAVID G MD	Haines Company, Inc.
	MAYER MELVIN L MD	Haines Company, Inc.
	MEDICAL HAIR RESTORATION	Haines Company, Inc.
	MEHALEK KAREN E MD	Haines Company, Inc.
	MILLER HENRY A MD	Haines Company, Inc.
	MILLER LISA S MD	Haines Company, Inc.
	MILLER RONALD H MD	Haines Company, Inc.
	PEHINATAL ASSOC CA	Haines Company, Inc.
	PHYSIOTHERAPY ASSOCIATES	Haines Company, Inc.
	PHYSIOTHERAPY ASSOCIATES GYM	Haines Company, Inc.
	PRETOHIUS DOLORES H MD	Haines Company, Inc.
	PRO THERAPY INC	Haines Company, Inc.
	REAGAN ROVENA MD	Haines Company, Inc.
	SCHNEIDER JACK M MD	Haines Company, Inc.
	SCHRIMMER DAVID MD	Haines Company, Inc.
	SD CARDIAC CENTER	Haines Company, Inc.
	SD CENTER FOR SPINAL DISORDERS	Haines Company, Inc.
	SD CENTER FOR SPORTS MEDICINE	Haines Company, Inc.
	SERGOTT THOMAS J MD	Haines Company, Inc.
	SHARP POST SRGCL CT	Haines Company, Inc.
	SMITHKLINE BEECHAM CLNCL LABS	Haines Company, Inc.

FINDINGS

<u>Year</u>	<u>Uses</u>	<u>Source</u>
2000	STILES GEOFFREY M MD	Haines Company, Inc.
	VAUGHAN H ROBIN	Haines Company, Inc.
	WOMENS HEALTH PAVLLN & PRMRY CRE	Haines Company, Inc.
1999	HOAGLAND PETER M MD SAN DIEGO CRDC CENTER MEDICAL GROUP	Cole Information Services
	COUSINS LARRY M MD PERINATAL ASSOCIATES OF CALIFO	Cole Information Services
	SAN DIEGO CENTER FOR SPORTS MEDCN & ORTHO SURG	Cole Information Services
	PRO THERAPY INCORPORATED	Cole Information Services
	KAPLAN ROBERT P DO	Cole Information Services
	GORDON JOHN B MD SAN DIEGO CARDIAC CENTER MEDICAL GROUP	Cole Information Services
	FREEMAN ROGER A MD	Cole Information Services
	SAN DIEGO CARDIAC CENTER PHYSICIAN OFFICE	Cole Information Services
	RAISZADEH KAMSHAD MD	Cole Information Services
	KAPLAN ROBERT P MD DO	Cole Information Services
	SAN DIEGO CENTER FOR SPINAL DISORDERS	Cole Information Services
	CENTER FOR SPORTS MEDICINE	Cole Information Services
	DAILY PAT O MD A MEDICAL CORPORATION	Cole Information Services
	BOCK BRUCE D MD OFFICE	Cole Information Services
	ARIAN LISA MD	Cole Information Services
	FPA MEDICAL GROUP	Cole Information Services
	MEHALEK KAREN E MD PERINATAL ASSOCIATES OF CALIFO	Cole Information Services
	DEMBITSKY WALTER P MD	Cole Information Services
	ADAMSON ROBERT M MD	Cole Information Services
	MILLER LISA S MD	Cole Information Services
SCHNEIDER JACK M MD PERINATAL ASSOCIATES OF CALIFORNIA	Cole Information Services	
MAHAN GREG B MD SAN DIEGO CRDC CENTER MEDICAL GROUP	Cole Information Services	
CURRAN WILLIAM P JR MD INCORPORATED	Cole Information Services	
WICKERSHAM JEAN K MD	Cole Information Services	

FINDINGS

<u>Year</u>	<u>Uses</u>	<u>Source</u>
1999	PHYSIOTHERAPY ASSOCIATES GYM	Cole Information Services
	AKBARNIA BEHROOZ A MD	Cole Information Services
	FAVROT LAURENCE K MD SAN DIEGO CRDC CENTER MEDICAL GROUP	Cole Information Services
	SMITHKLINE BEECHAM CLINIC LABORATORIES SPECIMEN C	Cole Information Services
	CAMBRIDGE MEDICAL CENTER OF S D	Cole Information Services
	SCHERER JOEL C MD SAN DIEGO CRDC CENTER MEDICAL GROUP	Cole Information Services
	MILLER HENRY A MD	Cole Information Services
	WOMENS HEALTH PAVILLION & PRIMARY CARE CENTRE	Cole Information Services
	PERINATAL ASSOCIATES OF CALIFORNIA	Cole Information Services
	PERINATAL ASSOCIATES OF CALIFORNIA	Cole Information Services
	M COHEN	Cole Information Services
	LILLYS CAFE	Cole Information Services
	BAXTER JONES ROSALYN MD	Cole Information Services
	MCNALLY COLLEEN M D	Cole Information Services
	MEDICAL HAIR RESTORATION	Cole Information Services
	SERGOTT THOMAS J MD SAN DIEGO	Cole Information Services
	PRETORIUS DOLORES H MD PERINATAL ASSOCIATES OF CA	Cole Information Services
	CATANZARITE VAL A MD PHD PERINATAL ASSOCIATES OF	Cole Information Services
	MARSH DAVID G MD SAN DIEGO CARDIAC CENTER MEDICAL GROUP	Cole Information Services
	FLOOD DAVID L MD SAN DIEGO CENTER FOR SPORTS MEDC	Cole Information Services
	FROST STREET PHYSICAL THERA	Cole Information Services
	SHARP POST SURGICAL RECOVERY CENTER	Cole Information Services
	COLLINS DAVID L MD	Cole Information Services
	TURNER CHARITO NP	Cole Information Services
	JASKI BRIAN E MD SAN DIEGO CRDC CENTER MEDICAL GROUP	Cole Information Services
	MILLER RONALD H MD SAN DIEGO CRDC CENTER MEDICAL GROUP	Cole Information Services

FINDINGS

<u>Year</u>	<u>Uses</u>	<u>Source</u>
1999	MAHAN GREG B MD SAN DIEGO CARDIAC CENTER MEDICAL GROUP	Cole Information Services
	CASTEEL CHRISTINA MD	Cole Information Services
	STILES GEOFFREY M MD	Cole Information Services
	VAUGHAN H ROBIN PHD	Cole Information Services
	COHEN M JOSHUA MD	Cole Information Services
	SMITH SIDNEY C JR MD SAN DIEGO CRDC CENTER MEDICAL	Cole Information Services
1994	KEARNEY, MESA	Cole Information Services
	DOLORES H PRETORIUS MD	Cole Information Services
	LARRY M COUSINS MD	Cole Information Services
	DAVID B SCHRIMMER MD	Cole Information Services
	STEVEN M STEINBERG MD	Cole Information Services
	JACK M SCHNEIDER MD	Cole Information Services
	IRVING M COHEN DO	Cole Information Services
	KENNETH J ROTH MD	Cole Information Services
	CLINICAL AUDIOLOGY	Cole Information Services
	KAREN E MEHALEK MD	Cole Information Services
	CENTER FOR SPORTS MEDICINE	Cole Information Services
	SHARP POST SURGICAL RECVRY CTR	Cole Information Services
	PERINATAL ASSOCIATES OF CALIF	Cole Information Services
	HOLLAN CAROL A MD	Cole Information Services
HOROWITCH, ALAN	Cole Information Services	
1989	ADAMSON ROBERT M MD	Cole Information Services
	BAUER H PAUL JR MD INC	Cole Information Services
	CENTER FOR SPORTS MEDICINE	Cole Information Services
	Cheever Jack RPT	Cole Information Services
	Cohen M Joshua MD	Cole Information Services
	Collins David L MD	Cole Information Services
	DAILY PAT O MD	Cole Information Services
	DEMBITSKY WALTER P MD	Cole Information Services
	FOLKERTH THEODORE L MD	Cole Information Services
Freeman Roger A MD Orthopedic Associates	Cole Information Services	

FINDINGS

<u>Year</u>	<u>Uses</u>	<u>Source</u>
1989	GIBBONS JAMES A MD	Cole Information Services
	Hollan Carol A MD	Cole Information Services
	Horow itch Alan MDOrthopedic Associates	Cole Information Services
	Leung Richard J MD	Cole Information Services
	Metz Karl V MDOrthopedic Associates	Cole Information Services
	Miller Henry A MD	Cole Information Services
	MOORES WILLIAM Y MD	Cole Information Services
	MORENO CABRAL RICARDO J MD	Cole Information Services
	Orthopedic Associates Of San San Diego	Cole Information Services
	REICHMAN ROBERT T MD	Cole Information Services
	SAN DIEGO EYE CENTER A SURGICAL	Cole Information Services
	SARDO MARIALYN J MD	Cole Information Services
	SMITH DAVID G MD	Cole Information Services
	San Diego	Cole Information Services

8020 FROST ST

<u>Year</u>	<u>Uses</u>	<u>Source</u>
2000	XXXX	Haines Company, Inc.

8022 FROST ST

<u>Year</u>	<u>Uses</u>	<u>Source</u>
1989	Speech Hearing & Neurosensory Center	Cole Information Services

8060 FROST ST

<u>Year</u>	<u>Uses</u>	<u>Source</u>	
2017	CARE WITH DIGNITY CONVALESCENT HOSPI	Cole Information Services	
2014	CARE WITH DIGNITY HEALTHCARE	Cole Information Services	
2006	APARTMENTS	Haines Company, Inc.	Image pg. A6
	BENSON Kathryn	Haines Company, Inc.	Image pg. A6
	REMINGTON William	Haines Company, Inc.	Image pg. A6
	MATSON Epha	Haines Company, Inc.	Image pg. A6
	KINBERG Rhoda	Haines Company, Inc.	Image pg. A6
	GOODFORD Jack	Haines Company, Inc.	Image pg. A6
	CARE WITH DIGNITY CONVLSTNT HSP	Haines Company, Inc.	Image pg. A6

FINDINGS

<u>Year</u>	<u>Uses</u>	<u>Source</u>	
2000	APARTMENTS	Haines Company, Inc.	
	AMADOR Leonardo S	Haines Company, Inc.	
	ARCHER Dorothy	Haines Company, Inc.	
	AVEY Philip H	Haines Company, Inc.	
	BENSON Russell W	Haines Company, Inc.	
	CARE WITH DIGNITY	Haines Company, Inc.	
	HEMPSTEAD Edmond	Haines Company, Inc.	
	MATSON Epha	Haines Company, Inc.	
	MILLIGAN A J	Haines Company, Inc.	
	MULHOLLAND Mary	Haines Company, Inc.	
	NELSON Dorothy M	Haines Company, Inc.	
	RANDELL Evelyn	Haines Company, Inc.	
	STEGALL Howard	Haines Company, Inc.	
1999	CARE WITH DIGNITY CONVALESCENT HOSPITAL	Cole Information Services	
1994	CARE WITH DIGNITY CONVALESCENT	Cole Information Services	
1989	Scuderi M	Cole Information Services	
	Lynch John R	Cole Information Services	
	Locke Maud	Cole Information Services	
	Klein Louise	Cole Information Services	
	Donaldson Ellen	Cole Information Services	
	CARE WITH DIGNITY CONVALESCENT HOSPITAL	Cole Information Services	
	Beck Flora	Cole Information Services	
	Wing Buena	Cole Information Services	
1984	Frost Street Convalescent Hospital	R. L. Polk & Co.	Image pg. A8
1980	Frost Street Convalescent Hospital	R. L. Polk & Co.	Image pg. A10
1975	Frost Street Convalescent Hospital	R. L. Polk & Co.	Image pg. A12

FINDINGS

ADJOINING PROPERTY: ADDRESSES NOT IDENTIFIED IN RESEARCH SOURCE

The following Adjoining Property addresses were researched for this report, and the addresses were not identified in research source.

<u>Address Researched</u>	<u>Address Not Identified in Research Source</u>
08010 FROST	2017, 2014, 2009, 2006, 2004, 2000, 1999, 1994, 1992, 1991, 1989, 1985, 1984, 1980, 1976, 1975, 1971, 1970, 1966, 1965, 1962, 1961, 1960, 1956, 1955, 1952, 1950, 1948, 1945, 1943, 1940, 1938, 1933, 1927, 1921, 1907, 1903
3020 CHILDRENS W Y	2017, 2014, 2009, 2006, 2004, 2000, 1999, 1994, 1992, 1991, 1989, 1985, 1984, 1980, 1976, 1975, 1971, 1970, 1966, 1965, 1962, 1961, 1960, 1956, 1955, 1952, 1950, 1948, 1945, 1943, 1940, 1938, 1933, 1927, 1921, 1907, 1903
3020 CHILDRENS WAY	2017, 2014, 2009, 2004, 1999, 1994, 1992, 1991, 1989, 1985, 1984, 1980, 1976, 1975, 1971, 1970, 1966, 1965, 1962, 1961, 1960, 1956, 1955, 1952, 1950, 1948, 1945, 1943, 1940, 1938, 1933, 1927, 1921, 1907, 1903
3020 CHILDRENS WAY	2006, 2000, 1995, 1992, 1991, 1989, 1985, 1984, 1980, 1976, 1975, 1971, 1970, 1966, 1965, 1962, 1961, 1960, 1956, 1955, 1952, 1950, 1948, 1945, 1943, 1940, 1938, 1933, 1927, 1921, 1907, 1903
3030 BERGER AVE	2017, 2014, 2009, 2006, 2004, 2000, 1999, 1995, 1992, 1991, 1989, 1985, 1984, 1980, 1976, 1975, 1971, 1970, 1966, 1965, 1962, 1961, 1960, 1956, 1955, 1952, 1950, 1948, 1945, 1943, 1940, 1938, 1933, 1927, 1921, 1907, 1903
3030 CHILDRENS WAY	2017, 2014, 2009, 2004, 1999, 1994, 1991, 1989, 1985, 1984, 1980, 1976, 1975, 1971, 1970, 1966, 1965, 1962, 1961, 1960, 1956, 1955, 1952, 1950, 1948, 1945, 1943, 1940, 1938, 1933, 1927, 1921, 1907, 1903
3030 CHILDRENS WAY	2006, 2000, 1995, 1992, 1991, 1989, 1985, 1984, 1980, 1976, 1975, 1971, 1970, 1966, 1965, 1962, 1961, 1960, 1956, 1955, 1952, 1950, 1948, 1945, 1943, 1940, 1938, 1933, 1927, 1921, 1907, 1903
3032 CHILDRENS WAY	2017, 2014, 2006, 2004, 2000, 1999, 1995, 1994, 1992, 1991, 1989, 1985, 1984, 1980, 1976, 1975, 1971, 1970, 1966, 1965, 1962, 1961, 1960, 1956, 1955, 1952, 1950, 1948, 1945, 1943, 1940, 1938, 1933, 1927, 1921, 1907, 1903
3065 CHILDRENS WAY	2017, 2014, 2009, 2006, 2004, 1999, 1995, 1994, 1991, 1989, 1985, 1984, 1980, 1976, 1975, 1971, 1970, 1966, 1965, 1962, 1961, 1960, 1956, 1955, 1952, 1950, 1948, 1945, 1943, 1940, 1938, 1933, 1927, 1921, 1907, 1903
3065 CHILDRENS WAY	2017, 2014, 2009, 2006, 2004, 2000, 1999, 1995, 1992, 1991, 1989, 1985, 1984, 1980, 1976, 1975, 1971, 1970, 1966, 1965, 1962, 1961, 1960, 1956, 1955, 1952, 1950, 1948, 1945, 1943, 1940, 1938, 1933, 1927, 1921, 1907, 1903
3101 BERGER AVE	2017, 2014, 2009, 2004, 1999, 1995, 1994, 1991, 1985, 1984, 1980, 1976, 1975, 1971, 1970, 1966, 1965, 1962, 1961, 1960, 1956, 1955, 1952, 1950, 1948, 1945, 1943, 1940, 1938, 1933, 1927, 1921, 1907, 1903
3101 BERGER AVE	2017, 2009, 2006, 2000, 1995, 1992, 1991, 1989, 1985, 1984, 1980, 1976, 1975, 1971, 1970, 1966, 1965, 1962, 1961, 1960, 1956, 1955, 1952, 1950, 1948, 1945, 1943, 1940, 1938, 1933, 1927, 1921, 1907, 1903
7999 FROST	2017, 2014, 2009, 2006, 2004, 2000, 1999, 1995, 1994, 1991, 1989, 1985, 1984, 1980, 1976, 1975, 1971, 1970, 1966, 1965, 1962, 1961, 1960, 1956, 1955, 1952, 1950, 1948, 1945, 1943, 1940, 1938, 1933, 1927, 1921, 1907, 1903
8000 FROST	2017, 2014, 2009, 2006, 2004, 2000, 1999, 1995, 1994, 1991, 1989, 1985, 1984, 1980, 1976, 1975, 1971, 1970, 1966, 1965, 1962, 1961, 1960, 1956, 1955, 1952, 1950, 1948, 1945, 1943, 1940, 1938, 1933, 1927, 1921, 1907, 1903

FINDINGS

<u>Address Researched</u>	<u>Address Not Identified in Research Source</u>
8010 FROST ST	2017, 2014, 2009, 2004, 1999, 1995, 1994, 1992, 1991, 1985, 1984, 1980, 1976, 1975, 1971, 1970, 1966, 1965, 1962, 1961, 1960, 1956, 1955, 1952, 1950, 1948, 1945, 1943, 1940, 1938, 1933, 1927, 1921, 1907, 1903
8010 FROST ST	2006, 2000, 1995, 1992, 1991, 1989, 1985, 1984, 1980, 1976, 1975, 1971, 1970, 1966, 1965, 1962, 1961, 1960, 1956, 1955, 1952, 1950, 1948, 1945, 1943, 1940, 1938, 1933, 1927, 1921, 1907, 1903
8020 FROST	2017, 2014, 2009, 2006, 2004, 2000, 1999, 1995, 1994, 1991, 1989, 1985, 1984, 1980, 1976, 1975, 1971, 1970, 1966, 1965, 1962, 1961, 1960, 1956, 1955, 1952, 1950, 1948, 1945, 1943, 1940, 1938, 1933, 1927, 1921, 1907, 1903
8020 FROST ST	2017, 2014, 2009, 2006, 2004, 1999, 1995, 1994, 1992, 1991, 1989, 1985, 1984, 1980, 1976, 1975, 1971, 1970, 1966, 1965, 1962, 1961, 1960, 1956, 1955, 1952, 1950, 1948, 1945, 1943, 1940, 1938, 1933, 1927, 1921, 1907, 1903
8022 BIRMINGHAM DR	2017, 2014, 2009, 2004, 1999, 1994, 1985, 1976, 1971, 1965, 1962, 1956, 1955, 1952, 1950, 1948, 1945, 1943, 1940, 1938, 1933, 1927, 1921, 1907, 1903
8022 BIRMINGHAM DR	2017, 2014, 2006, 2000, 1995, 1992, 1991, 1989, 1985, 1984, 1980, 1976, 1975, 1971, 1970, 1966, 1965, 1962, 1961, 1960, 1956, 1955, 1952, 1950, 1948, 1945, 1943, 1940, 1938, 1933, 1927, 1921, 1907, 1903
8022 FROST ST	2017, 2014, 2009, 2006, 2004, 2000, 1999, 1995, 1994, 1992, 1991, 1985, 1984, 1980, 1976, 1975, 1971, 1970, 1966, 1965, 1962, 1961, 1960, 1956, 1955, 1952, 1950, 1948, 1945, 1943, 1940, 1938, 1933, 1927, 1921, 1907, 1903
8025 BIRMINGHAM DR	2017, 2014, 2009, 2006, 2004, 2000, 1999, 1995, 1994, 1992, 1991, 1989, 1985, 1984, 1980, 1976, 1975, 1971, 1965, 1962, 1956, 1952, 1950, 1948, 1945, 1943, 1940, 1938, 1933, 1927, 1921, 1907, 1903
8040 BIRMINGHAM DR	2017, 2014, 2009, 2006, 2004, 1999, 1995, 1994, 1992, 1991, 1989, 1985, 1976, 1971, 1965, 1962, 1956, 1952, 1950, 1948, 1945, 1943, 1940, 1938, 1933, 1927, 1921, 1907, 1903
8060 FROST	2017, 2014, 2009, 2006, 2004, 2000, 1999, 1995, 1994, 1991, 1989, 1985, 1984, 1980, 1976, 1975, 1971, 1970, 1966, 1965, 1962, 1961, 1960, 1956, 1955, 1952, 1950, 1948, 1945, 1943, 1940, 1938, 1933, 1927, 1921, 1907, 1903
8060 FROST ST	2017, 2014, 2009, 2004, 1999, 1995, 1994, 1992, 1991, 1985, 1976, 1971, 1970, 1966, 1965, 1962, 1961, 1960, 1956, 1955, 1952, 1950, 1948, 1945, 1943, 1940, 1938, 1933, 1927, 1921, 1907, 1903
8060 FROST ST	2009, 2006, 2004, 2000, 1995, 1992, 1991, 1989, 1985, 1984, 1980, 1976, 1975, 1971, 1970, 1966, 1965, 1962, 1961, 1960, 1956, 1955, 1952, 1950, 1948, 1945, 1943, 1940, 1938, 1933, 1927, 1921, 1907, 1903

TARGET PROPERTY: ADDRESS NOT IDENTIFIED IN RESEARCH SOURCE

The following Target Property addresses were researched for this report, and the addresses were not identified in the research source.

Address Researched

Frost St/Childrens Way

Address Not Identified in Research Source

2017, 2014, 2009, 2006, 2004, 2000, 1999, 1995, 1994, 1992, 1991, 1989, 1985, 1984, 1980, 1976, 1975, 1971, 1970, 1966, 1965, 1962, 1961, 1960, 1956, 1955, 1952, 1950, 1948, 1945, 1943, 1940, 1938, 1933, 1927, 1921, 1907, 1903

Source Page Images Appendix

BERGER AVE 2006

82

BENHURST AVE

SAN DIEGO NORTH

THE HAINES DIRECTORY

2006

4592 XXXX 00 0
4593 BROCKMAN Hwy 858-463-1221
X BENHURST CT
4605 XXXX 00 0
4607 ROYER Bruce 858-462-4201
4608 STEPHENS Elm W 858-462-5655
4609 CA 00 0
4621 CANTERBURY C D 858-467-1261
4628 ECHAVARRIA Victor 00 0
4629 XXXX 00 0
4630 TERRY Len 0 0
4637 XXXX 00 0
4644 LANG Saml 858-460-9796
SU Weich 858-460-5882
4645 KREUTZER Robert 00 0
* 2 BUS 84 RES 2 NEW

BENHURST CT 92122 SAN DIEGO
WEALTH CODE 7
6303 HORWITZ G 858-467-2216
NERMAN Paul A 858-467-2216
6304 KATZ Louis 00 0
6305 HANZ LOUIS JR DR 858-687-3624 +6
6309 GROSS S A 858-546-8733
6310 WHELAN Richard 00 0
6311 CARLSON Roy L 858-463-1155
6316 BERGER Russell H 858-463-8377
8321 VASSELLA Bernard 858-461-1591 +6
8327 BROWN Corrie 00 1

X BENHURST AVE
* 1 BUS 10 RES 2 NEW
BENTON WAY 92065 RAMONA
WEALTH CODE 7
X ARENA DR
2397 W MR FITZ 760-788-1185 +4
WATSON L R 760-788-7274
19122 WARMER Edward 760-788-9226 +4
23918 OVERTON David 00 0
8345 CAMP D 760-788-0737
* 1 CAMP D 760-788-0737
23924 B DONHAM Lisa 760-440-1002 +8
23924 S DONHAM Michael 760-440-1002 +8
* 1 BUS 7 RES 2 NEW

BENNETT AVE 92026 ESCONDIDO
WEALTH CODE 5.6
736 BROWN Anne 760-743-4751 0
714 MYERS Doug 760-746-2916 2
720 BROWN David G 760-741-4138 0
734 BROWN David C 00 0
740 LAJIB Timothy 00 0
752 REVILLA Gloria M 760-740-1420 +8
754 VEGASCO Beth 760-739-9036 +6

X INDIAN SUMMER RD
806 CUTLER Timothy 00 0
812 BOLLIG Tim 00 0
X BITTERROOT CT
830 TAYLOR Bob 760-747-8693
X CASA REAL LN
844 FOUNTAIN 760-740-2217 +4
862 BANUELOS Manuel 00 0
X FULTON RD
* 0 BUS 12 RES 1 NEW

BENNETT AVE 92069 SAN MARCOS
WEALTH CODE 5.1
X W AGUSTA DR
631 SINGH 760-746-7897
641 AGUILAR Paul J 760-746-6664
645 CLEVERS Robert 00 0
655 CLEVERS Robert 00 0
* SAN MARCOS 760-480-4660
POWER SWERING
647 BREWER A Jr 760-745-6960
655 BREWER Ann 760-745-6960
X ROCK SPRINGS RD
756 ABELCO Dennis J 760-740-3234
760 BERAMON Aaron 00 0
X INDIAN SUMMER RD
768 MCCOURE Jean 00 0
772 XXXX 00 0
X HILCORTE DR
776 SAGHS Dortha 00 0
850 GRIER Kevin 00 0
970 WILLIAM Robson 00 0
* 2 BUS 12 RES 0 NEW

BENNINGTON ST 92126 SAN DIEGO
WEALTH CODE 4
X REAGAN RD
8805 PHAN Khanh 858-546-1845 0
8808 ABANTO Nancy 00 0
LADRIMAS Nancy V 858-569-8322 0
8916 YARRA Alfonso 00 0
8921 ACUTE Rocio 00 0
8924 SEBESTYEN James 858-595-2519 0
8925 PABLO Andy 00 0
8932 KOTRBA 00 0
8937 OLANO Edwin L 858-271-0364 0
8940 MANTUA Reynaldo 00 0
8946 VANG-JULIE 858-599-3001 0
* 0 BUS 7 RES 0 NEW

BENT TREE PL 92064 POWAY
WEALTH CODE 9
X SANDHILL RD
15006 PUGH Rick 858-486-9521 4
15011 HOOK David 858-479-7639 1
15014 XXXX 00 0
15018 MEERBERG Eric 00 2
15022 BURTON Bradley D 858-746-3335 8
15025 XXXX 00 0
15028 XXXX 00 0
15033 HAMILTON William 858-746-8197 4
* ALL John 858-542-1689 0
15036 SCHERER Richard 00 4
15041 WHITE Steve 858-475-8736 2
15044 MORLOCK Gary 858-746-3335 8
15046 BURTON Bradley D 858-746-3335 8
15080 BURSTROM Jeff 858-746-3032 9
* 0 BUS 19 RES 1 NEW

X WESTON HILL DR
16111 XXXX 00 0
16117 GRFFITH B 858-487-8993 0
16122 MCKEEHEE Michael 00 0
16128 PHAN Colin 858-592-1346 0
16129 SMITH Steven W 858-485-5399 0
16130 SMITH Steven W 858-485-5399 0
16135 DIER HA 858-592-9417
* 0 BUS 7 RES 0 NEW

BENSON PL 92054 OCEANSIDE
WEALTH CODE 1
115 AVEGA Javier 760-721-8259 4
121 LEMUS Scott 760-721-8259 4
122 GONZALEZ Steven 00 0
12268 TOUPS Wayne 858-530-2882 4
12271 TOUPS Wayne 858-530-2882 4
12274 XXXX 00 0
12277 SANDY Glen 00 0
12280 FACE Jeffrey 00 3
* 0 BUS 14 RES 1 NEW

BERESFORD LN (97) 92070 SANTA YSABEL
WEALTH CODE 1
1901 BERESFORD Don Sr 760-782-9101 7
1902 XXXX 00 0
* 0 BUS 2 RES 0 NEW

BERG RD 92028 FALLBROOK
WEALTH CODE 7
X HELEN RD
39865 CAMPOS Estelito 760-731-0783
* 0 BUS 1 RES 0 NEW

BERGEN ST 92117 SAN DIEGO
WEALTH CODE 5
5405 HENNEKEN Jerry 858-300-7015 +6
* ROTHMILLER 00 0
5417 KAMFONK Thomas 858-690-2832 0
5429 RAJAN John 858-690-2832 0
5443 CHRISTOKOSTAS 858-271-1152 0
5444 PAULNER Jocelyn 00 8
5455 DRUZ Rafael 00 4
* DIAZ Alvaro 858-271-4514 +6
TORRES Maria G 858-505-6683 +6
5467 DAVID Alejandro 00 0
5468 MICHAEL Robert 858-271-4514 +6
5478 SHEFFER Clayton 00 0
5480 MICHAEL Robert 858-271-4514 +6
5501 CRAIG W A 858-271-1392 0
5502 XXXX 00 0
5511 XXXX 00 0
5512 HALL Joanne 858-271-7286 4
5521 GONZALEZ R 858-271-4514 +6
5522 PHILLIPS Howard 00 0
5531 DO T N 858-271-4514 +6
5532 GARCIA Edwin 00 0
5541 GARCIA Rosa E 858-506-8172 +6
5542 WANDY Marie 858-506-8172 +6
5551 SALVATERRA M 858-565-9045 0
5551 HARGETY Virginia 858-712-9312 4
5551 MASTAS Elvira 00 0
5561 LEWIS Laurie 858-268-3732 4
5562 BERSHOTT 00 0
5571 PEREZ Margarita 00 0
5572 XXXX 00 0
5581 DELMORA Santos 858-560-1947 4

BENT TREE PL 92064 POWAY
WEALTH CODE 9
X BENT TREE RD
14338 PERRAN Robert 858-479-1343
14339 WANDERLICH Kimberly 858-746-2131 0
14366 WATSEEN Eric 858-746-9434 0
14367 VANDUYE Robert 00 0
* 0 BUS 4 RES 0 NEW

BENT TREE PL 92064 POWAY
WEALTH CODE 9
X BENT TREE RD
14338 PERRAN Robert 858-479-1343
14339 WANDERLICH Kimberly 858-746-2131 0
14366 WATSEEN Eric 858-746-9434 0
14367 VANDUYE Robert 00 0
* 0 BUS 4 RES 0 NEW

BENT TREE PL 92064 POWAY
WEALTH CODE 9
X BENT TREE RD
14338 PERRAN Robert 858-479-1343
14339 WANDERLICH Kimberly 858-746-2131 0
14366 WATSEEN Eric 858-746-9434 0
14367 VANDUYE Robert 00 0
* 0 BUS 4 RES 0 NEW

BENT TREE PL 92064 POWAY
WEALTH CODE 9
X BENT TREE RD
14338 PERRAN Robert 858-479-1343
14339 WANDERLICH Kimberly 858-746-2131 0
14366 WATSEEN Eric 858-746-9434 0
14367 VANDUYE Robert 00 0
* 0 BUS 4 RES 0 NEW

BENT TREE PL 92064 POWAY
WEALTH CODE 9
X BENT TREE RD
14338 PERRAN Robert 858-479-1343
14339 WANDERLICH Kimberly 858-746-2131 0
14366 WATSEEN Eric 858-746-9434 0
14367 VANDUYE Robert 00 0
* 0 BUS 4 RES 0 NEW

BENT TREE PL 92064 POWAY
WEALTH CODE 9
X BENT TREE RD
14338 PERRAN Robert 858-479-1343
14339 WANDERLICH Kimberly 858-746-2131 0
14366 WATSEEN Eric 858-746-9434 0
14367 VANDUYE Robert 00 0
* 0 BUS 4 RES 0 NEW

BENT TREE PL 92064 POWAY
WEALTH CODE 9
X BENT TREE RD
14338 PERRAN Robert 858-479-1343
14339 WANDERLICH Kimberly 858-746-2131 0
14366 WATSEEN Eric 858-746-9434 0
14367 VANDUYE Robert 00 0
* 0 BUS 4 RES 0 NEW

BENT TREE PL 92064 POWAY
WEALTH CODE 9
X BENT TREE RD
14338 PERRAN Robert 858-479-1343
14339 WANDERLICH Kimberly 858-746-2131 0
14366 WATSEEN Eric 858-746-9434 0
14367 VANDUYE Robert 00 0
* 0 BUS 4 RES 0 NEW

BENT TREE PL 92064 POWAY
WEALTH CODE 9
X BENT TREE RD
14338 PERRAN Robert 858-479-1343
14339 WANDERLICH Kimberly 858-746-2131 0
14366 WATSEEN Eric 858-746-9434 0
14367 VANDUYE Robert 00 0
* 0 BUS 4 RES 0 NEW

BENT TREE PL 92064 POWAY
WEALTH CODE 9
X BENT TREE RD
14338 PERRAN Robert 858-479-1343
14339 WANDERLICH Kimberly 858-746-2131 0
14366 WATSEEN Eric 858-746-9434 0
14367 VANDUYE Robert 00 0
* 0 BUS 4 RES 0 NEW

BENT TREE PL 92064 POWAY
WEALTH CODE 9
X BENT TREE RD
14338 PERRAN Robert 858-479-1343
14339 WANDERLICH Kimberly 858-746-2131 0
14366 WATSEEN Eric 858-746-9434 0
14367 VANDUYE Robert 00 0
* 0 BUS 4 RES 0 NEW

BENT TREE PL 92064 POWAY
WEALTH CODE 9
X BENT TREE RD
14338 PERRAN Robert 858-479-1343
14339 WANDERLICH Kimberly 858-746-2131 0
14366 WATSEEN Eric 858-746-9434 0
14367 VANDUYE Robert 00 0
* 0 BUS 4 RES 0 NEW

BENT TREE PL 92064 POWAY
WEALTH CODE 9
X BENT TREE RD
14338 PERRAN Robert 858-479-1343
14339 WANDERLICH Kimberly 858-746-2131 0
14366 WATSEEN Eric 858-746-9434 0
14367 VANDUYE Robert 00 0
* 0 BUS 4 RES 0 NEW

BENT TREE PL 92026 ESCONDIDO
WEALTH CODE 5
X ROCKY POINT WAY
2223 CONNORS Christopher 00 0
2233 FLORIDO Roberto 00 8
2234 FERRIS Eric 00 4
2242 FULMIMER Jeff 00 0
2244 XXXX 00 0
2253 JARAMAN John B 760-746-1177* 2
2254 STUBBERFIELD Michael 00 0
* 0 BUS 7 RES 0 NEW

BENT TREE RD 92064 POWAY
WEALTH CODE 9
X SANDHILL RD
15006 PUGH Rick 858-486-9521 4
15011 HOOK David 858-479-7639 1
15014 XXXX 00 0
15018 MEERBERG Eric 00 2
15022 BURTON Bradley D 858-746-3335 8
15025 XXXX 00 0
15028 XXXX 00 0
15033 HAMILTON William 858-746-8197 4
* ALL John 858-542-1689 0
15036 SCHERER Richard 00 4
15041 WHITE Steve 858-475-8736 2
15044 MORLOCK Gary 858-746-3335 8
15046 BURTON Bradley D 858-746-3335 8
15080 BURSTROM Jeff 858-746-3032 9
* 0 BUS 19 RES 1 NEW

BENT TREE RD 92064 POWAY
WEALTH CODE 9
X SANDHILL RD
15006 PUGH Rick 858-486-9521 4
15011 HOOK David 858-479-7639 1
15014 XXXX 00 0
15018 MEERBERG Eric 00 2
15022 BURTON Bradley D 858-746-3335 8
15025 XXXX 00 0
15028 XXXX 00 0
15033 HAMILTON William 858-746-8197 4
* ALL John 858-542-1689 0
15036 SCHERER Richard 00 4
15041 WHITE Steve 858-475-8736 2
15044 MORLOCK Gary 858-746-3335 8
15046 BURTON Bradley D 858-746-3335 8
15080 BURSTROM Jeff 858-746-3032 9
* 0 BUS 19 RES 1 NEW

BENT TREE RD 92064 POWAY
WEALTH CODE 9
X SANDHILL RD
15006 PUGH Rick 858-486-9521 4
15011 HOOK David 858-479-7639 1
15014 XXXX 00 0
15018 MEERBERG Eric 00 2
15022 BURTON Bradley D 858-746-3335 8
15025 XXXX 00 0
15028 XXXX 00 0
15033 HAMILTON William 858-746-8197 4
* ALL John 858-542-1689 0
15036 SCHERER Richard 00 4
15041 WHITE Steve 858-475-8736 2
15044 MORLOCK Gary 858-746-3335 8
15046 BURTON Bradley D 858-746-3335 8
15080 BURSTROM Jeff 858-746-3032 9
* 0 BUS 19 RES 1 NEW

BENT TREE RD 92064 POWAY
WEALTH CODE 9
X SANDHILL RD
15006 PUGH Rick 858-486-9521 4
15011 HOOK David 858-479-7639 1
15014 XXXX 00 0
15018 MEERBERG Eric 00 2
15022 BURTON Bradley D 858-746-3335 8
15025 XXXX 00 0
15028 XXXX 00 0
15033 HAMILTON William 858-746-8197 4
* ALL John 858-542-1689 0
15036 SCHERER Richard 00 4
15041 WHITE Steve 858-475-8736 2
15044 MORLOCK Gary 858-746-3335 8
15046 BURTON Bradley D 858-746-3335 8
15080 BURSTROM Jeff 858-746-3032 9
* 0 BUS 19 RES 1 NEW

BENT TREE RD 92064 POWAY
WEALTH CODE 9
X SANDHILL RD
15006 PUGH Rick 858-486-9521 4
15011 HOOK David 858-479-7639 1
15014 XXXX 00 0
15018 MEERBERG Eric 00 2
15022 BURTON Bradley D 858-746-3335 8
15025 XXXX 00 0
15028 XXXX 00 0
15033 HAMILTON William 858-746-8197 4
* ALL John 858-542-1689 0
15036 SCHERER Richard 00 4
15041 WHITE Steve 858-475-8736 2
15044 MORLOCK Gary 858-746-3335 8
15046 BURTON Bradley D 858-746-3335 8
15080 BURSTROM Jeff 858-746-3032 9
* 0 BUS 19 RES 1 NEW

BENT TREE RD 92064 POWAY
WEALTH CODE 9
X SANDHILL RD
15006 PUGH Rick 858-486-9521 4
15011 HOOK David 858-479-7639 1
15014 XXXX 00 0
15018 MEERBERG Eric 00 2
15022 BURTON Bradley D 858-746-3335 8
15025 XXXX 00 0
15028 XXXX 00 0
15033 HAMILTON William 858-746-8197 4
* ALL John 858-542-1689 0
15036 SCHERER Richard 00 4
15041 WHITE Steve 858-475-8736 2
15044 MORLOCK Gary 858-746-3335 8
15046 BURTON Bradley D 858-746-3335 8
15080 BURSTROM Jeff 858-746-3032 9
* 0 BUS 19 RES 1 NEW

BENT TREE RD 92064 POWAY
WEALTH CODE 9
X SANDHILL RD
15006 PUGH Rick 858-486-9521 4
15011 HOOK David 858-479-7639 1
15014 XXXX 00 0
15018 MEERBERG Eric 00 2
15022 BURTON Bradley D 858-746-3335 8
15025 XXXX 00 0
15028 XXXX 00 0
15033 HAMILTON William 858-746-8197 4
* ALL John 858-542-1689 0
15036 SCHERER Richard 00 4
15041 WHITE Steve 858-475-8736 2
15044 MORLOCK Gary 858-746-3335 8
15046 BURTON Bradley D 858-746-3335 8
15080 BURSTROM Jeff 858-746-3032 9
* 0 BUS 19 RES 1 NEW

BENT TREE RD 92064 POWAY
WEALTH CODE 9
X SANDHILL RD
15006 PUGH Rick 858-486-9521 4
15011 HOOK David 858-479-7639 1
15014 XXXX 00 0
15018 MEERBERG Eric 00 2
15022 BURTON Bradley D 858-746-3335 8
15025 XXXX 00 0
15028 XXXX 00 0
15033 HAMILTON William 858-746-8197 4
* ALL John 858-542-1689 0
15036 SCHERER Richard 00 4
15041 WHITE Steve 858-475-8736 2
15044 MORLOCK Gary 858-746-3335 8
15046 BURTON Bradley D 858-746-3335 8
15080 BURSTROM Jeff 858-746-3032 9
* 0 BUS 19 RES 1 NEW

BENT TREE RD 92064 POWAY
WEALTH CODE 9
X SANDHILL RD
15006 PUGH Rick 858-486-9521 4
15011 HOOK David 858-479-7639 1
15014 XXXX 00 0
15018 MEERBERG Eric 00 2
15022 BURTON Bradley D 858-746-3335 8
15025 XXXX 00 0
15028 XXXX 00 0
15033 HAMILTON William 858-746-8197 4
* ALL John 858-542-1689 0
15036 SCHERER Richard 00 4
15041 WHITE Steve 858-475-8736 2
15044 MORLOCK Gary 858-746-3335 8
15046 BURTON Bradley D 858-746-3335 8
15080 BURSTROM Jeff 858-746-3032 9
* 0 BUS 19 RES 1 NEW

BENT TREE RD 92064 POWAY
WEALTH CODE 9
X SANDHILL RD
15006 PUGH Rick 858-486-9521 4
15011 HOOK David 858-479-7639 1
15014 XXXX 00 0
15018 MEERBERG Eric 00 2
15022 BURTON Bradley D 858-746-3335 8
15025 XXXX 00 0
15028 XXXX 00 0
15033 HAMILTON William 858-746-8197 4
* ALL John 858-542-1689 0
15036 SCHERER Richard 00 4
15041 WHITE Steve 858-475-8736 2
15044 MORLOCK Gary 858-746-3335 8
15046 BURTON Bradley D 858-746-3335 8
15080 BURSTROM Jeff 858-746-3032 9
* 0 BUS 19 RES 1 NEW

BENT TREE RD 92064 POWAY
WEALTH CODE 9
X SANDHILL RD
15006 PUGH Rick 858-486-9521 4
15011 HOOK David 858-479-7639 1
15014 XXXX 00 0
15018 MEERBERG Eric 00 2
15022 BURTON Bradley D 858-746-3335 8
15025 XXXX 00 0
15028 XXXX 00 0
15033 HAMILTON William 858-746-8197 4
* ALL John 858-542-1689 0
15036 SCHERER Richard 00 4
15041 WHITE Steve 858-475-8736 2
15044 MORLOCK Gary 858-746-3335 8
15046 BURTON Bradley D 858-746-3335 8
15080 BURSTROM Jeff 858-746-3032 9
* 0 BUS 19 RES 1 NEW

BENT TREE RD 92064 POWAY
WEALTH CODE 9
X SANDHILL RD
15006 PUGH Rick 858-486-9521 4
15011 HOOK David 858-479-7639 1
15014 XXXX 00 0
15018 MEERBERG Eric 00 2
15022 BURTON Bradley D 858-746-3335 8
15025 XXXX 00 0
15028 XXXX 00 0
15033 HAMILTON William 858-746-8197 4
* ALL John 858-542-1689 0
15036 SCHERER Richard 00 4
15041 WHITE Steve 858-475-8736 2
15044 MORLOCK Gary 858-746-3335 8
15046 BURTON Bradley D 858-746-3335 8
15080 BURSTROM Jeff 858-746-3032 9
* 0 BUS 19 RES 1 NEW

BENT TREE RD 92064 POWAY
WEALTH CODE 9
X SANDHILL RD
15006 PUGH Rick 858-486-9521 4
15011 HOOK David 858-479-7639 1
15014 XXXX 00 0
15018 MEERBERG Eric 00 2
15022 BURTON Bradley D 858-746-3335 8
15025 XXXX 00 0
15028 XXXX 00 0
15033 HAMILTON William 858-746-8197 4
* ALL John 858-542-1689 0
15036 SCHERER Richard 00 4
15041 WHITE Steve 858-475-8736 2
15044 MORLOCK Gary 858-746-3335 8
15046 BURTON Bradley D 858-746-3335 8
15080 BURSTROM Jeff 858-746-3032 9
* 0 BUS 19 RES 1 NEW

BENT TREE RD 92064 POWAY
WEALTH CODE 9
X SANDHILL RD
15006 PUGH Rick 858-486-9521 4
15011 HOOK David 858-479-7639 1
15014 XXXX 00 0
15018 MEERBERG Eric 00 2
15022 BURTON Bradley D 858-746-3335 8
15025 XXXX 00 0
15028 XXXX 00 0
15033 HAMILTON William 858-746-8197 4
* ALL John 858-542-1689 0
15036 SCHERER Richard 00 4
15041 WHITE Steve 858-475-8736 2
15044 MORLOCK Gary 858-746-3335 8
15046 BURTON Bradley D 858-746-3335 8
15080 BURSTROM Jeff 858-746-3032 9
* 0 BUS 19 RES 1 NEW

BENT TREE RD 92064 POWAY
WEALTH CODE 9
X SANDHILL RD
15006 PUGH Rick 858-486-9521 4
15011 HOOK David 858-479-7639 1
15014 XXXX 00 0
15018 MEERBERG Eric 00 2
15022 BURTON Bradley D 858-746-3335 8
15025 XXXX 00 0
15028 XXXX 00 0
15033 HAMILTON William 858-746-8197 4
* ALL John 858-542-1689 0
15036 SCHERER Richard 00 4
15041 WHITE Steve 858-475-8736 2
15044 MORLOCK Gary 858-746-3335 8
15046 BURTON Bradley D 858-746-3335 8
15080 BURSTROM Jeff 858-746-3032 9
* 0 BUS 19 RES 1 NEW

BENT TREE RD 92064 POWAY
WEALTH CODE 9
X SANDHILL RD
15006 PUGH Rick 858-486-9521 4
15011 HOOK David 858-479-7639 1
15014 XXXX 00 0
15018 MEERBERG Eric 00 2
15022 BURTON Bradley D 858-746-3335 8
15025 XXXX 00 0
15028 XXXX 00 0
15033 HAMILTON William 858-746-8197 4
* ALL John 858-542-1689 0
15036 SCHERER Richard 00 4
15041 WHITE Steve 858-475-8736 2
15044 MORLOCK Gary 858-746-3335 8
15046 BURTON Bradley D 858-746-3335 8
15080 BURSTROM Jeff 858-746-3032 9
* 0 BUS 19 RES 1 NEW

BENT TREE RD 92064 POWAY
WEALTH CODE 9
X SANDHILL RD
15006 PUGH Rick 858-486-9521 4
15011 HOOK David 858-479-7639 1
15014 XXXX 00 0
15018 MEERBERG Eric 00 2
15022 BURTON Bradley D 858-746-3335 8
15025 XXXX 00 0
15028 XXXX 00 0
15033 HAMILTON William 858-746-8197 4
* ALL John 858-542-1689 0
15036 SCHERER Richard 00 4
15041 WHITE Steve 858-475-8736 2
15044 MORLOCK Gary 858-746-3335 8
15046 BURTON Bradley D 858-746-3335 8
15080 BURSTROM Jeff 858-746-3032 9
* 0 BUS 19 RES 1 NEW

BENT TREE RD 92064 POWAY
WEALTH CODE 9
X SANDHILL RD
15006 PUGH Rick 858-486-9521 4
15011 HOOK David 858-479-7639 1
15014 XXXX 00 0
15018 MEERBERG Eric 00 2
15022 BURTON Bradley D 858-746-3335 8
15025 XXXX 00 0
15028 XXXX 00 0
15033 HAMILTON William 858-746-8197 4
* ALL John 858-542-1689 0
15036 SCHERER Richard 00 4
15041 WHITE Steve 858-475-8736 2
15044 MORLOCK Gary 858-746-3335 8
15046 BURTON Bradley D 858-746-3335 8
15080 BURSTROM Jeff 858-746-3032 9
* 0 BUS 19 RES 1 NEW

BIRMINGHAM DR 2006

90 BIRCH BRIAR LN

SAN DIEGO NORTH

THE HAINES COMPANY DIRECTORY 2006

BIRCH BRIAR LN 92027 ESCONDIDO

- 1518 DEARMAS Peter
1527 LEVENS Annette
1538 XXXX
1572 REMILLO Rodi
1591 SIBILLA Gene

BIRCH HAVEN

BIRCH GLEN CT (06) 92131 SAN DIEGO

- 11727 CASPARY Linda
11728 CASPARY Linda

BIRCH HILL RD 92060 PALOMAR MOUNTAIN

- 32747 HAWK Robert
32751 WILBURGH Charles

BIRCH HILL RD 92060 PALOMAR MOUNTAIN

- 32755 HURDIBURGH Charles
32759 GRIFFIN Charles
32781 RUSY James

BIRCH HILL RD 92060 PALOMAR MOUNTAIN

- 32785 HURDIBURGH Charles
32789 GRIFFIN Charles
32791 RUSY James

BIRCH HILL RD 92060 PALOMAR MOUNTAIN

- 32795 HURDIBURGH Charles
32799 GRIFFIN Charles
32801 RUSY James

BIRCH HILL RD 92060 PALOMAR MOUNTAIN

- 32805 HURDIBURGH Charles
32809 GRIFFIN Charles
32811 RUSY James

BIRCH HILL RD 92060 PALOMAR MOUNTAIN

- 32815 HURDIBURGH Charles
32819 GRIFFIN Charles
32821 RUSY James

BIRCH HILL RD 92060 PALOMAR MOUNTAIN

- 32825 HURDIBURGH Charles
32829 GRIFFIN Charles
32831 RUSY James

BIRCH HILL RD 92060 PALOMAR MOUNTAIN

- 32835 HURDIBURGH Charles
32839 GRIFFIN Charles
32841 RUSY James

BIRCH HILL RD 92060 PALOMAR MOUNTAIN

- 32845 HURDIBURGH Charles
32849 GRIFFIN Charles
32851 RUSY James

BIRCH HILL RD 92060 PALOMAR MOUNTAIN

- 32855 HURDIBURGH Charles
32859 GRIFFIN Charles
32861 RUSY James

BIRCH HILL RD 92060 PALOMAR MOUNTAIN

- 32865 HURDIBURGH Charles
32869 GRIFFIN Charles
32871 RUSY James

BIRCH HILL RD 92060 PALOMAR MOUNTAIN

- 32875 HURDIBURGH Charles
32879 GRIFFIN Charles
32881 RUSY James

BIRCH HILL RD 92060 PALOMAR MOUNTAIN

- 32885 HURDIBURGH Charles
32889 GRIFFIN Charles
32891 RUSY James

BIRCH HILL RD 92060 PALOMAR MOUNTAIN

- 32895 HURDIBURGH Charles
32899 GRIFFIN Charles
32901 RUSY James

BIRCH HILL RD 92060 PALOMAR MOUNTAIN

- 32905 HURDIBURGH Charles
32909 GRIFFIN Charles
32911 RUSY James

BIRCH HILL RD 92060 PALOMAR MOUNTAIN

- 32915 HURDIBURGH Charles
32919 GRIFFIN Charles
32921 RUSY James

BIRCH HILL RD 92060 PALOMAR MOUNTAIN

- 32925 HURDIBURGH Charles
32929 GRIFFIN Charles
32931 RUSY James

BIRCH HILL RD 92060 PALOMAR MOUNTAIN

- 32935 HURDIBURGH Charles
32939 GRIFFIN Charles
32941 RUSY James

BIRCH HILL RD 92060 PALOMAR MOUNTAIN

- 32945 HURDIBURGH Charles
32949 GRIFFIN Charles
32951 RUSY James

BIRCH HILL RD 92060 PALOMAR MOUNTAIN

- 32955 HURDIBURGH Charles
32959 GRIFFIN Charles
32961 RUSY James

BIRCH HILL RD 92060 PALOMAR MOUNTAIN

- 32965 HURDIBURGH Charles
32969 GRIFFIN Charles
32971 RUSY James

BIRCH HILL RD 92060 PALOMAR MOUNTAIN

- 32975 HURDIBURGH Charles
32979 GRIFFIN Charles
32981 RUSY James

BIRCH HILL RD 92060 PALOMAR MOUNTAIN

- 32985 HURDIBURGH Charles
32989 GRIFFIN Charles
32991 RUSY James

BIRCH HILL RD 92060 PALOMAR MOUNTAIN

- 32995 HURDIBURGH Charles
32999 GRIFFIN Charles
33001 RUSY James

BIRD CT (01) 92069 SAN MARCOS

- 670 MARTIN Adam
671 HENRY John
672 HANSON Curtis

BIRD ROCK AVE 92037 LA JOLLA

- 205 KENNEDY Mary Jo
206 SHIELDS Tim
207 WALKER Kathleen

BIRD ROCK AVE 92037 LA JOLLA

- 225 DEKMA J

BIRD ROCK AVE 92037 LA JOLLA

- 305 XXXX
306 XXXX
307 XXXX

BIRD ROCK AVE 92037 LA JOLLA

- 308 XXXX
309 XXXX
310 XXXX

BIRD ROCK AVE 92037 LA JOLLA

- 311 XXXX
312 XXXX
313 XXXX

BIRD ROCK AVE 92037 LA JOLLA

- 314 XXXX
315 XXXX
316 XXXX

BIRD ROCK AVE 92037 LA JOLLA

- 317 XXXX
318 XXXX
319 XXXX

BIRD ROCK AVE 92037 LA JOLLA

- 320 XXXX
321 XXXX
322 XXXX

BIRD ROCK AVE 92037 LA JOLLA

- 323 XXXX
324 XXXX
325 XXXX

BIRD ROCK AVE 92037 LA JOLLA

- 326 XXXX
327 XXXX
328 XXXX

BIRD ROCK AVE 92037 LA JOLLA

- 329 XXXX
330 XXXX
331 XXXX

BIRD ROCK AVE 92037 LA JOLLA

- 332 XXXX
333 XXXX
334 XXXX

BIRD ROCK AVE 92037 LA JOLLA

- 335 XXXX
336 XXXX
337 XXXX

BIRD ROCK AVE 92037 LA JOLLA

- 338 XXXX
339 XXXX
340 XXXX

BIRD ROCK AVE 92037 LA JOLLA

- 341 XXXX
342 XXXX
343 XXXX

BIRD ROCK AVE 92037 LA JOLLA

- 344 XXXX
345 XXXX
346 XXXX

BIRD ROCK AVE 92037 LA JOLLA

- 347 XXXX
348 XXXX
349 XXXX

BIRD ROCK AVE 92037 LA JOLLA

- 350 XXXX
351 XXXX
352 XXXX

BIRD ROCK AVE 92037 LA JOLLA

- 353 XXXX
354 XXXX
355 XXXX

BIRD ROCK AVE 92037 LA JOLLA

- 356 XXXX
357 XXXX
358 XXXX

BIRD ROCK AVE 92037 LA JOLLA

- 359 XXXX
360 XXXX
361 XXXX

BIRD ROCK AVE 92037 LA JOLLA

- 362 XXXX
363 XXXX
364 XXXX

BIRD ROCK AVE 92037 LA JOLLA

- 365 XXXX
366 XXXX
367 XXXX

BIRD ROCK AVE 92037 LA JOLLA

- 368 XXXX
369 XXXX
370 XXXX

BIRD ROCK AVE 92037 LA JOLLA

- 371 XXXX
372 XXXX
373 XXXX

BIRD ROCK AVE 92037 LA JOLLA

- 374 XXXX
375 XXXX
376 XXXX

BIRD ROCK AVE 92037 LA JOLLA

- 377 XXXX
378 XXXX
379 XXXX

BIRD ROCK AVE 92037 LA JOLLA

- 380 XXXX
381 XXXX
382 XXXX

BIRD ROCK AVE 92037 LA JOLLA

- 383 XXXX
384 XXXX
385 XXXX

BIRD ROCK AVE 92037 LA JOLLA

- 386 XXXX
387 XXXX
388 XXXX

BIRD ROCK AVE 92037 LA JOLLA

- 389 XXXX
390 XXXX
391 XXXX

BIRD ROCK AVE 92037 LA JOLLA

- 392 XXXX
393 XXXX
394 XXXX

BIRD ROCK AVE 92037 LA JOLLA

- 395 XXXX
396 XXXX
397 XXXX

BIRD ROCK AVE 92037 LA JOLLA

- 398 XXXX
399 XXXX
400 XXXX

BIRD ROCK AVE 92037 LA JOLLA

- 401 XXXX
402 XXXX
403 XXXX

BIRD ROCK AVE 92037 LA JOLLA

- 404 XXXX
405 XXXX
406 XXXX

BIRD ROCK AVE 92037 LA JOLLA

- 407 XXXX
408 XXXX
409 XXXX

BIRD ROCK AVE 92037 LA JOLLA

- 410 XXXX
411 XXXX
412 XXXX

BIRD ROCK AVE 92037 LA JOLLA

- 413 XXXX
414 XXXX
415 XXXX

BIRD ROCK AVE 92037 LA JOLLA

- 416 XXXX
417 XXXX
418 XXXX

BIRD ROCK AVE 92037 LA JOLLA

- 419 XXXX
420 XXXX
421 XXXX

BIRD ROCK AVE 92037 LA JOLLA

- 422 XXXX
423 XXXX
424 XXXX

BIRD ROCK AVE 92037 LA JOLLA

- 425 XXXX
426 XXXX
427 XXXX

BIRD ROCK AVE 92037 LA JOLLA

- 428 XXXX
429 XXXX
430 XXXX

BIRD ROCK AVE 92037 LA JOLLA

- 431 XXXX
432 XXXX
433 XXXX

BIRD ROCK AVE 92037 LA JOLLA

- 434 XXXX
435 XXXX
436 XXXX

BIRD ROCK AVE 92037 LA JOLLA

- 437 XXXX
438 XXXX
439 XXXX

BIRD ROCK AVE 92037 LA JOLLA

- 440 XXXX
441 XXXX
442 XXXX

BIRD ROCK AVE 92037 LA JOLLA

- 443 XXXX
444 XXXX
445 XXXX

BIRD ROCK AVE 92037 LA JOLLA

- 446 XXXX
447 XXXX
448 XXXX

BIRD ROCK AVE 92037 LA JOLLA

- 449 XXXX
450 XXXX
451 XXXX

BIRD ROCK AVE 92037 LA JOLLA

- 452 XXXX
453 XXXX
454 XXXX

BIRD ROCK AVE 92037 LA JOLLA

- 455 XXXX
456 XXXX
457 XXXX

BIRD ROCK AVE 92037 LA JOLLA

- 458 XXXX
459 XXXX
460 XXXX

BIRD ROCK AVE 92037 LA JOLLA

- 461 XXXX
462 XXXX
463 XXXX

BIRD ROCK AVE 92037 LA JOLLA

- 464 XXXX
465 XXXX
466 XXXX

BIRD ROCK AVE 92037 LA JOLLA

- 467 XXXX
468 XXXX
469 XXXX

BIRD ROCK AVE 92037 LA JOLLA

- 470 XXXX
471 XXXX
472 XXXX

BIRD ROCK AVE 92037 LA JOLLA

- 473 XXXX
474 XXXX
475 XXXX

BIRD ROCK AVE 92037 LA JOLLA

- 476 XXXX
477 XXXX
478 XXXX

BIRD ROCK AVE 92037 LA JOLLA

- 479 XXXX
480 XXXX
481 XXXX

BIRD ROCK AVE 92037 LA JOLLA

- 482 XXXX
483 XXXX
484 XXXX

BIRD ROCK AVE 92037 LA JOLLA

- 485 XXXX
486 XXXX
487 XXXX

BIRD ROCK AVE 92037 LA JOLLA

- 488 XXXX
489 XXXX
490 XXXX

BIRD ROCK AVE 92037 LA JOLLA

- 491 XXXX
492 XXXX
493 XXXX

BIRD ROCK AVE 92037 LA JOLLA

- 494 XXXX
495 XXXX
496 XXXX

BIRD ROCK AVE 92037 LA JOLLA

- 497 XXXX
498 XXXX
499 XXXX

BIRD ROCK AVE 92037 LA JOLLA

- 500 XXXX
501 XXXX
502 XXXX

BIRD ROCK AVE 92037 LA JOLLA

- 503 XXXX
504 XXXX
505 XXXX

BIRD ROCK AVE 92037 LA JOLLA

- 506 XXXX
507 XXXX
508 XXXX

BIRD ROCK AVE 92037 LA JOLLA

- 509 XXXX
510 XXXX
511 XXXX

BIRD ROCK AVE 92037 LA JOLLA

- 512 XXXX
513 XXXX
514 XXXX

BIRD ROCK AVE 92037 LA JOLLA

- 515 XXXX
516 XXXX
517 XXXX

BIRD ROCK AVE 92037 LA JOLLA

- 518 XXXX
519 XXXX
520 XXXX

BIRD ROCK AVE 92037 LA JOLLA

- 521 XXXX
522 XXXX
523 XXXX

BIRD ROCK AVE 92037 LA JOLLA

- 524 XXXX
525 XXXX
526 XXXX

BIRD ROCK AVE 92037 LA JOLLA

- 527 XXXX
528 XXXX
529 XXXX

BIRD ROCK AVE 92037 LA JOLLA

- 530 XXXX
531 XXXX
532 XXXX

BIRD ROCK AVE 92037 LA JOLLA

- 533 XXXX
534 XXXX
535 XXXX

BIRD ROCK AVE 92037 LA JOLLA

- 536 XXXX
537 XXXX
538 XXXX

BIRD ROCK AVE 92037 LA JOLLA

- 539 XXXX
540 XXXX

FROST ST 2006

THE HAINE'S DIRECTORY

336 FRIANT ST

SAN DIEGO NORTH

2006

8607 XXXX OO 4
8608 CARROLL Mergo OO 4
8615 WILSON Charles OO 4
8623 CARLSON Ronald OO 4
8628 CACHAPENZO J OO 4
8631 BIEDEBACH Kyo OO 4
8638 BORRILLI Todd OO 4
8639 SCHUTTE Valerie OO 4
8645 BLASS OO 4
8647 CARLSON Vannoy OO 4
8648 X SLEWORTH AVE

* 1 BUS 50 RES 3 NEW
FRIED AVE 92122 SAN DIEGO

WEALTH CODE 7
X STRESEMANN ST
2102 X HASSLER Brian OO 0
2103 X HONORS DR

2620 XXXX OO 4
2622 ANGER Martha OO 4
2623 LAW OFCS OF LETICA D BUTCHER OO 4
2628 REDROSS M 658-421-7471 OO 4
2630 WINDLuman OO 4
2636 XXXX OO 4
2641 FLOYD James 658-638-1586 OO 4
2644 XXXX OO 4
2649 HART Card OO 4
2652 WANGSON Cynthia OO 4
2657 ANTONIOMAN Agulmar OO 4
2665 WOLF High OO 4
2686 LETOURNEAU Mtry OO 4
2913 FOX Ronald L 658-453-0228 OO 4
2936 FOX S P Edward OO 4
3003 SANO Jim OO 1
3014 RILEY Michael OO 0
3023 BRACKE Angel OO 3
3024 MORGAN Chas R 658-403-3566 OO 3
3031 XXXX OO 4
3034 BADDOUR Michael OO 4
3053 CALLER John OO 8
3054 XXXX OO 0
3063 XXXX OO 0
3064 CARRON Augustine 658-676-0157 OO 7
3073 XXXX OO 0

* 1 BUS 27 RES 0 NEW
FRIENDLY DR 92084 VISTA

WEALTH CODE 7
X ALLESANDRO TRL
1917 HUNTER Wm 750-724-8782 OO 4
1918 MARTINEZ Arturo 750-940-9486 OO 4
1920 VOROSKY Gary E OO 4
1957 LUC Silvio 750-724-7731 OO 4
1961 WITTEBERG 750-724-8951 OO 4

* 1 BUS 15 RES 0 NEW
FRIENDLY PL 92011 CARLSBAD
648 XXXX OO 0
6491 LEITCH Darl 750-438-3015 OO 4
6493 CHAPMAN Pat 750-438-3349 OO 4
6494 HERRNEN Est OO 4
6498 XXXX OO 0
6498 DAVIS Donald A 750-438-2770 OO 4
6503 WILSON Michael 750-916-5967 OO 4
6504 XXXX OO 0
6505 O'KAMINE Inga K 750-476-0982 OO 4
6507 VELMAN Barbara 750-431-1850 OO 4
6508 SCORNBEN Hugh 658-948-9476 OO 4
6516 XXXX OO 0
6516 AMEEN Maryann 750-431-9756 OO 4
6516 XXXX OO 0
6518 SHINAR Deven 750-438-3381 OO 3
6520 PETERSEN Paul 750-476-1983 OO 4

* 0 BUS 17 RES 0 NEW
FRIENDS WAY 92028 FALLBROOK
WEALTH CODE 6
X CALAVO DR
1318 ANDERSON Jeffrey OO 1
1319 EDWIN Farnworth OO 1
1321 FARNWORTH Edwin OO 4
1322 CENICENOS Yolanda OO 4
1322 BUTLER Patrick OO 4
1337 W P BUTLER/ASAC OO 1
1347 BURNS Timothy 750-725-0515 OO 4
1347 SULLIVAN Barbara OO 4
1359 XXXX OO 0
1360 WARD Corrie OO 1
1369 DONNELLY David OO 4
1370 BRESNAHAN Tim 750-725-9712 OO 4
1378 WELGE George OO 4
1389 COLUSINEAU Walter C 750-728-8102 OO 4
1391 BABINOWICH Fred 750-725-9904 OO 4
1393 DOLL Steve OO 4
1396 LESSARIS John 750-731-2818 OO 4
1437 SULLIVAN Michael OO 4

* 1 BUS 18 RES 0 NEW
FRIENDSHIP LN 92026 ESCONDIDO
WEALTH CODE 5
X NORDAHL RD
1810 XXXX OO 0
1822 XXXX OO 0
1831 RICHARD Floyd 750-743-1725 OO 2
1834 MONREAL Rodrigo OO 4
1840 SUCOLISTA 750-233-7471 OO 0

* 0 BUS 5 RES 0 NEW
FRINK AVE 92117 SAN DIEGO
WEALTH CODE 5.6
X BOISE AVE
4879 BOECKEL Morgan J 658-273-6910 OO 4
4884 HAMILTON Russel K 658-274-5622 OO 4
4885 PELAND Cindy 658-493-8770 OO 4
4891 CUNNINGHAM James OO 4
4892 MCDONALD Thomas OO 4
4893 SMITH Doc 658-943-3959 OO 4
4893 XXXX OO 0
4893 XXXX OO 0
4901 X CLAREMONT MESA BLV
4901 X RAMIREZ Jorge OO 0
4902 MARTINEZ Beatriz F 658-276-0782 OO 4
4903 SETHI Dr 658-493-8776 OO 6

* 0 BUS 17 RES 0 NEW
FRIENDLY DR 92084 VISTA
WEALTH CODE 7
X ALLESANDRO TRL
1917 HUNTER Wm 750-724-8782 OO 4
1918 MARTINEZ Arturo 750-940-9486 OO 4
1920 VOROSKY Gary E OO 4
1957 LUC Silvio 750-724-7731 OO 4
1961 WITTEBERG 750-724-8951 OO 4

WEALTH CODE 5
X REAGAN RD
8605 CARPENA Alfredo OO 0
8606 NGUYEN Minh OO 0
8611 WELLS Chas N 658-271-6149 OO 6
8612 KARMI Mohammad OO 1
8613 STEIN Alan J 658-271-0238 OO 8
8614 XXXX OO 0
8624 SIURO Jesus OO 8
8629 DELACRUZ Domingo OO 8
8630 ALLEN Jay OO 0
8635 MARTINEZ Mary 658-693-1961 OO 8
8636 WITHERSPROON Dorna OO 0

* 0 BUS 5 RES 0 NEW
FRANK AVE 92117 SAN DIEGO
WEALTH CODE 5.6
X BOISE AVE
4879 BOECKEL Morgan J 658-273-6910 OO 4
4884 HAMILTON Russel K 658-274-5622 OO 4
4885 PELAND Cindy 658-493-8770 OO 4
4891 CUNNINGHAM James OO 4
4892 MCDONALD Thomas OO 4
4893 SMITH Doc 658-943-3959 OO 4
4893 XXXX OO 0
4893 XXXX OO 0
4901 X CLAREMONT MESA BLV
4901 X RAMIREZ Jorge OO 0
4902 MARTINEZ Beatriz F 658-276-0782 OO 4
4903 SETHI Dr 658-493-8776 OO 6

* 0 BUS 17 RES 0 NEW
FRIENDLY DR 92084 VISTA
WEALTH CODE 7
X ALLESANDRO TRL
1917 HUNTER Wm 750-724-8782 OO 4
1918 MARTINEZ Arturo 750-940-9486 OO 4
1920 VOROSKY Gary E OO 4
1957 LUC Silvio 750-724-7731 OO 4
1961 WITTEBERG 750-724-8951 OO 4

* 0 BUS 17 RES 0 NEW
FRIENDLY DR 92084 VISTA
WEALTH CODE 7
X ALLESANDRO TRL
1917 HUNTER Wm 750-724-8782 OO 4
1918 MARTINEZ Arturo 750-940-9486 OO 4
1920 VOROSKY Gary E OO 4
1957 LUC Silvio 750-724-7731 OO 4
1961 WITTEBERG 750-724-8951 OO 4

* 0 BUS 17 RES 0 NEW
FRIENDLY DR 92084 VISTA
WEALTH CODE 7
X ALLESANDRO TRL
1917 HUNTER Wm 750-724-8782 OO 4
1918 MARTINEZ Arturo 750-940-9486 OO 4
1920 VOROSKY Gary E OO 4
1957 LUC Silvio 750-724-7731 OO 4
1961 WITTEBERG 750-724-8951 OO 4

* 0 BUS 17 RES 0 NEW
FRIENDLY DR 92084 VISTA
WEALTH CODE 7
X ALLESANDRO TRL
1917 HUNTER Wm 750-724-8782 OO 4
1918 MARTINEZ Arturo 750-940-9486 OO 4
1920 VOROSKY Gary E OO 4
1957 LUC Silvio 750-724-7731 OO 4
1961 WITTEBERG 750-724-8951 OO 4

* 0 BUS 17 RES 0 NEW
FRIENDLY DR 92084 VISTA
WEALTH CODE 7
X ALLESANDRO TRL
1917 HUNTER Wm 750-724-8782 OO 4
1918 MARTINEZ Arturo 750-940-9486 OO 4
1920 VOROSKY Gary E OO 4
1957 LUC Silvio 750-724-7731 OO 4
1961 WITTEBERG 750-724-8951 OO 4

* 0 BUS 17 RES 0 NEW
FRIENDLY DR 92084 VISTA
WEALTH CODE 7
X ALLESANDRO TRL
1917 HUNTER Wm 750-724-8782 OO 4
1918 MARTINEZ Arturo 750-940-9486 OO 4
1920 VOROSKY Gary E OO 4
1957 LUC Silvio 750-724-7731 OO 4
1961 WITTEBERG 750-724-8951 OO 4

* 0 BUS 17 RES 0 NEW
FRIENDLY DR 92084 VISTA
WEALTH CODE 7
X ALLESANDRO TRL
1917 HUNTER Wm 750-724-8782 OO 4
1918 MARTINEZ Arturo 750-940-9486 OO 4
1920 VOROSKY Gary E OO 4
1957 LUC Silvio 750-724-7731 OO 4
1961 WITTEBERG 750-724-8951 OO 4

* 0 BUS 17 RES 0 NEW
FRIENDLY DR 92084 VISTA
WEALTH CODE 7
X ALLESANDRO TRL
1917 HUNTER Wm 750-724-8782 OO 4
1918 MARTINEZ Arturo 750-940-9486 OO 4
1920 VOROSKY Gary E OO 4
1957 LUC Silvio 750-724-7731 OO 4
1961 WITTEBERG 750-724-8951 OO 4

* 0 BUS 17 RES 0 NEW
FRIENDLY DR 92084 VISTA
WEALTH CODE 7
X ALLESANDRO TRL
1917 HUNTER Wm 750-724-8782 OO 4
1918 MARTINEZ Arturo 750-940-9486 OO 4
1920 VOROSKY Gary E OO 4
1957 LUC Silvio 750-724-7731 OO 4
1961 WITTEBERG 750-724-8951 OO 4

* 0 BUS 17 RES 0 NEW
FRIENDLY DR 92084 VISTA
WEALTH CODE 7
X ALLESANDRO TRL
1917 HUNTER Wm 750-724-8782 OO 4
1918 MARTINEZ Arturo 750-940-9486 OO 4
1920 VOROSKY Gary E OO 4
1957 LUC Silvio 750-724-7731 OO 4
1961 WITTEBERG 750-724-8951 OO 4

* 0 BUS 17 RES 0 NEW
FRIENDLY DR 92084 VISTA
WEALTH CODE 7
X ALLESANDRO TRL
1917 HUNTER Wm 750-724-8782 OO 4
1918 MARTINEZ Arturo 750-940-9486 OO 4
1920 VOROSKY Gary E OO 4
1957 LUC Silvio 750-724-7731 OO 4
1961 WITTEBERG 750-724-8951 OO 4

* 0 BUS 17 RES 0 NEW
FRIENDLY DR 92084 VISTA
WEALTH CODE 7
X ALLESANDRO TRL
1917 HUNTER Wm 750-724-8782 OO 4
1918 MARTINEZ Arturo 750-940-9486 OO 4
1920 VOROSKY Gary E OO 4
1957 LUC Silvio 750-724-7731 OO 4
1961 WITTEBERG 750-724-8951 OO 4

* 0 BUS 17 RES 0 NEW
FRIENDLY DR 92084 VISTA
WEALTH CODE 7
X ALLESANDRO TRL
1917 HUNTER Wm 750-724-8782 OO 4
1918 MARTINEZ Arturo 750-940-9486 OO 4
1920 VOROSKY Gary E OO 4
1957 LUC Silvio 750-724-7731 OO 4
1961 WITTEBERG 750-724-8951 OO 4

* 0 BUS 17 RES 0 NEW
FRIENDLY DR 92084 VISTA
WEALTH CODE 7
X ALLESANDRO TRL
1917 HUNTER Wm 750-724-8782 OO 4
1918 MARTINEZ Arturo 750-940-9486 OO 4
1920 VOROSKY Gary E OO 4
1957 LUC Silvio 750-724-7731 OO 4
1961 WITTEBERG 750-724-8951 OO 4

* 0 BUS 17 RES 0 NEW
FRIENDLY DR 92084 VISTA
WEALTH CODE 7
X ALLESANDRO TRL
1917 HUNTER Wm 750-724-8782 OO 4
1918 MARTINEZ Arturo 750-940-9486 OO 4
1920 VOROSKY Gary E OO 4
1957 LUC Silvio 750-724-7731 OO 4
1961 WITTEBERG 750-724-8951 OO 4

* 0 BUS 17 RES 0 NEW
FRIENDLY DR 92084 VISTA
WEALTH CODE 7
X ALLESANDRO TRL
1917 HUNTER Wm 750-724-8782 OO 4
1918 MARTINEZ Arturo 750-940-9486 OO 4
1920 VOROSKY Gary E OO 4
1957 LUC Silvio 750-724-7731 OO 4
1961 WITTEBERG 750-724-8951 OO 4

* 0 BUS 17 RES 0 NEW
FRIENDLY DR 92084 VISTA
WEALTH CODE 7
X ALLESANDRO TRL
1917 HUNTER Wm 750-724-8782 OO 4
1918 MARTINEZ Arturo 750-940-9486 OO 4
1920 VOROSKY Gary E OO 4
1957 LUC Silvio 750-724-7731 OO 4
1961 WITTEBERG 750-724-8951 OO 4

* 0 BUS 17 RES 0 NEW
FRIENDLY DR 92084 VISTA
WEALTH CODE 7
X ALLESANDRO TRL
1917 HUNTER Wm 750-724-8782 OO 4
1918 MARTINEZ Arturo 750-940-9486 OO 4
1920 VOROSKY Gary E OO 4
1957 LUC Silvio 750-724-7731 OO 4
1961 WITTEBERG 750-724-8951 OO 4

* 0 BUS 17 RES 0 NEW
FRIENDLY DR 92084 VISTA
WEALTH CODE 7
X ALLESANDRO TRL
1917 HUNTER Wm 750-724-8782 OO 4
1918 MARTINEZ Arturo 750-940-9486 OO 4
1920 VOROSKY Gary E OO 4
1957 LUC Silvio 750-724-7731 OO 4
1961 WITTEBERG 750-724-8951 OO 4

* 0 BUS 17 RES 0 NEW
FRIENDLY DR 92084 VISTA
WEALTH CODE 7
X ALLESANDRO TRL
1917 HUNTER Wm 750-724-8782 OO 4
1918 MARTINEZ Arturo 750-940-9486 OO 4
1920 VOROSKY Gary E OO 4
1957 LUC Silvio 750-724-7731 OO 4
1961 WITTEBERG 750-724-8951 OO 4

* 0 BUS 17 RES 0 NEW
FRIENDLY DR 92084 VISTA
WEALTH CODE 7
X ALLESANDRO TRL
1917 HUNTER Wm 750-724-8782 OO 4
1918 MARTINEZ Arturo 750-940-9486 OO 4
1920 VOROSKY Gary E OO 4
1957 LUC Silvio 750-724-7731 OO 4
1961 WITTEBERG 750-724-8951 OO 4

* 0 BUS 17 RES 0 NEW
FRIENDLY DR 92084 VISTA
WEALTH CODE 7
X ALLESANDRO TRL
1917 HUNTER Wm 750-724-8782 OO 4
1918 MARTINEZ Arturo 750-940-9486 OO 4
1920 VOROSKY Gary E OO 4
1957 LUC Silvio 750-724-7731 OO 4
1961 WITTEBERG 750-724-8951 OO 4

* 0 BUS 17 RES 0 NEW
FRIENDLY DR 92084 VISTA
WEALTH CODE 7
X ALLESANDRO TRL
1917 HUNTER Wm 750-724-8782 OO 4
1918 MARTINEZ Arturo 750-940-9486 OO 4
1920 VOROSKY Gary E OO 4
1957 LUC Silvio 750-724-7731 OO 4
1961 WITTEBERG 750-724-8951 OO 4

* 0 BUS 17 RES 0 NEW
FRIENDLY DR 92084 VISTA
WEALTH CODE 7
X ALLESANDRO TRL
1917 HUNTER Wm 750-724-8782 OO 4
1918 MARTINEZ Arturo 750-940-9486 OO 4
1920 VOROSKY Gary E OO 4
1957 LUC Silvio 750-724-7731 OO 4
1961 WITTEBERG 750-724-8951 OO 4

* 0 BUS 17 RES 0 NEW
FRIENDLY DR 92084 VISTA
WEALTH CODE 7
X ALLESANDRO TRL
1917 HUNTER Wm 750-724-8782 OO 4
1918 MARTINEZ Arturo 750-940-9486 OO 4
1920 VOROSKY Gary E OO 4
1957 LUC Silvio 750-724-7731 OO 4
1961 WITTEBERG 750-724-8951 OO 4

15512 CHAPPELL Mar 658-646-4761 OO 2
* 0 BUS 2 RES 0 NEW
FROBISHER ST 92126 SAN DIEGO
WEALTH CODE 4
X REAGAN RD
8605 CARPENA Alfredo OO 0
8606 NGUYEN Minh OO 0
8611 WELLS Chas N 658-271-6149 OO 6
8612 KARMI Mohammad OO 1
8613 STEIN Alan J 658-271-0238 OO 8
8614 XXXX OO 0
8624 SIURO Jesus OO 8
8629 DELACRUZ Domingo OO 8
8630 ALLEN Jay OO 0
8635 MARTINEZ Mary 658-693-1961 OO 8
8636 WITHERSPROON Dorna OO 0

* 0 BUS 5 RES 0 NEW
FRANK AVE 92117 SAN DIEGO
WEALTH CODE 5.6
X BOISE AVE
4879 BOECKEL Morgan J 658-273-6910 OO 4
4884 HAMILTON Russel K 658-274-5622 OO 4
4885 PELAND Cindy 658-493-8770 OO 4
4891 CUNNINGHAM James OO 4
4892 MCDONALD Thomas OO 4
4893 SMITH Doc 658-943-3959 OO 4
4893 XXXX OO 0
4893 XXXX OO 0
4901 X CLAREMONT MESA BLV
4901 X RAMIREZ Jorge OO 0
4902 MARTINEZ Beatriz F 658-276-0782 OO 4
4903 SETHI Dr 658-493-8776 OO 6

* 0 BUS 17 RES 0 NEW
FRIENDLY DR 92084 VISTA
WEALTH CODE 7
X ALLESANDRO TRL
1917 HUNTER Wm 750-724-8782 OO 4
1918 MARTINEZ Arturo 750-940-9486 OO 4
1920 VOROSKY Gary E OO 4
1957 LUC Silvio 750-724-7731 OO 4
1961 WITTEBERG 750-724-8951 OO 4

* 0 BUS 17 RES 0 NEW
FRIENDLY DR 92084 VISTA
WEALTH CODE 7
X ALLESANDRO TRL
1917 HUNTER Wm 750-724-8782 OO 4
1918 MARTINEZ Arturo 750-940-9486 OO 4
1920 VOROSKY Gary E OO 4
1957 LUC Silvio 750-724-7731 OO 4
1961 WITTEBERG 750-724-8951 OO 4

* 0 BUS 17 RES 0 NEW
FRIENDLY DR 92084 VISTA
WEALTH CODE 7
X ALLESANDRO TRL
1917 HUNTER Wm 750-724-8782 OO 4
1918 MARTINEZ Arturo 750-940-9486 OO 4
1920 VOROSKY Gary E OO 4
1957 LUC Silvio 750-724-7731 OO 4
1961 WITTEBERG 750-724-8951 OO 4

* 0 BUS 17 RES 0 NEW
FRIENDLY DR 92084 VISTA
WEALTH CODE 7
X ALLESANDRO TRL
1917 HUNTER Wm 750-724-8782 OO 4
1918 MARTINEZ Arturo 750-940-9486 OO 4
1920 VOROSKY Gary E OO 4
1957 LUC Silvio 750-724-7731 OO 4
1961 WITTEBERG 750-724-8951 OO 4

* 0 BUS 17 RES 0 NEW
FRIENDLY DR 92084 VISTA
WEALTH CODE 7
X ALLESANDRO TRL
1917 HUNTER Wm 750-724-8782 OO 4
1918 MARTINEZ Arturo 750-940-9486 OO 4
1920 VOROSKY Gary E OO 4
1957 LUC Silvio 750-724-7731 OO 4
1961 WITTEBERG 750-724-8951 OO 4

* 0 BUS 17 RES 0 NEW
FRIENDLY DR 92084 VISTA
WEALTH CODE 7
X ALLESANDRO TRL
1917 HUNTER Wm 750-724-8782 OO 4
1918 MARTINEZ Arturo 750-940-9486 OO 4
1920 VOROSKY Gary E OO 4
1957 LUC Silvio 750-724-7731 OO 4
1961 WITTEBERG 750-724-8951 OO 4

* 0 BUS 17 RES 0 NEW
FRIENDLY DR 92084 VISTA
WEALTH CODE 7
X ALLESANDRO TRL
1917 HUNTER Wm 750-724-8782 OO 4
1918 MARTINEZ Arturo 750-940-9486 OO 4
1920 VOROSKY Gary E OO 4
1957 LUC Silvio 750-724-7731 OO 4
1961 WITTEBERG 750-724-8951 OO 4

* 0 BUS 17 RES 0 NEW
FRIENDLY DR 92084 VISTA
WEALTH CODE 7
X ALLESANDRO TRL
1917 HUNTER Wm 750-724-8782 OO 4
1918 MARTINEZ Arturo 750-940-9486 OO 4
1920 VOROSKY Gary E OO 4
1957 LUC Silvio 750-724-7731 OO 4
1961 WITTEBERG 750-724-8951 OO 4

* 0 BUS 17 RES 0 NEW
FRIENDLY DR 92084 VISTA
WEALTH CODE 7
X ALLESANDRO TRL
1917 HUNTER Wm 750-724-8782 OO 4
1918 MARTINEZ Arturo 750-940-9486 OO 4
1920 VOROSKY Gary E OO 4
1957 LUC Silvio 750-724-7731 OO 4
1961 WITTEBERG 750-724-8951 OO 4

* 0 BUS 17 RES 0 NEW
FRIENDLY DR 92084 VISTA
WEALTH CODE 7
X ALLESANDRO TRL
1917 HUNTER Wm 750-724-8782 OO 4
1918 MARTINEZ Arturo 750-940-9486 OO 4
1920 VOROSKY Gary E OO 4
1957 LUC Silvio 750-724-7731 OO 4
1961 WITTEBERG 750-724-8951 OO 4

* 0 BUS 17 RES 0 NEW
FRIENDLY DR 92084 VISTA
WEALTH CODE 7
X ALLESANDRO TRL
1917 HUNTER Wm 750-724-8782 OO 4
1918 MARTINEZ Arturo 750-940-9486 OO 4
1920 VOROSKY Gary E OO 4
1957 LUC Silvio 750-724-7731 OO 4
1961 WITTEBERG 750-724-8951 OO 4

* 0 BUS 17 RES 0 NEW
FRIENDLY DR 92084 VISTA
WEALTH CODE 7
X ALLESANDRO TRL
1917 HUNTER Wm 750-724-8782 OO 4
1918 MARTINEZ Arturo 750-940-9486 OO 4
1920 VOROSKY Gary E OO 4
1957 LUC Silvio 750-724-7731 OO 4
1961 WITTEBERG 750-724-8951 OO 4

* 0 BUS 17 RES 0 NEW
FRIENDLY DR 92084 VISTA
WEALTH CODE 7
X ALLESANDRO TRL
1917 HUNTER Wm 750-724-8782 OO 4
1918 MARTINEZ Arturo 750-940-9486 OO 4
1920 VOROSKY Gary E OO 4
1957 LUC Silvio 750-724-7731 OO 4
1961 WITTEBERG 750-724-8951 OO 4

* 0 BUS 17 RES 0 NEW
FRIENDLY DR 92084 VISTA
WEALTH CODE 7
X ALLESANDRO TRL
1917 HUNTER Wm 750-724-8782 OO 4
1918 MARTINEZ Arturo 750-940-9486 OO 4
1920 VOROSKY Gary E OO 4
1957 LUC Silvio 750-724-7731 OO 4
1961 WITTEBERG 750-724-8951 OO 4

* 0 BUS 17 RES 0 NEW
FRIENDLY DR 92084 VISTA
WEALTH CODE 7
X ALLESANDRO TRL
1917 HUNTER Wm 750-724-8782 OO 4
1918 MARTINEZ Arturo 750-940-9486 OO 4
1920 VOROSKY Gary E OO 4
1957 LUC Silvio 750-724-7731 OO 4
1961 WITTEBERG 750-724-8951 OO 4

* 0 BUS 17 RES 0 NEW
FRIENDLY DR 92084 VISTA
WEALTH CODE 7
X ALLESANDRO TRL
1917 HUNTER Wm 750-724-8782 OO 4
1918 MARTINEZ Arturo 750-940-9486 OO 4
1920 VOROSKY Gary E OO 4
1957 LUC Silvio 750-724-7731 OO 4
1961 WITTEBERG 750-724-8951 OO 4

* 0 BUS 17 RES 0 NEW
FRIENDLY DR 92084 VISTA
WEALTH CODE 7
X ALLESANDRO TRL
1917 HUNTER Wm 750-724-8782 OO 4
1918 MARTINEZ Arturo 750-940-9486 OO 4
1920 VOROSKY Gary E OO 4
1957 LUC Silvio 750-724-7731 OO 4
1961 WITTEBERG 750-724-8951 OO 4

* 0 BUS 17 RES 0 NEW
FRIENDLY DR 92084 VISTA
WEALTH CODE 7
X ALLESANDRO TRL
1917 HUNTER Wm 750-724-8782 OO 4
1918 MARTINEZ Arturo 750-940-9486 OO 4
1920 VOROSKY Gary E OO 4
1957 LUC Silvio 750-724-7731 OO 4
1961 WITTEBERG 750-724-8951 OO 4

* 0 BUS 17 RES 0 NEW
FRIENDLY DR 92084 VISTA
WEALTH CODE 7
X ALLESANDRO TRL
1917 HUNTER Wm 750-724-8782 OO 4
1918 MARTINEZ Arturo 750-940-9486 OO 4
1920 VOROSKY Gary E OO 4
1957 LUC Silvio 750-724-7731 OO 4
1961 WITTEBERG 750-724-8951 OO 4

* 0 BUS 17 RES 0 NEW
FRIENDLY DR 92084 VISTA
WEALTH CODE 7
X ALLESANDRO TRL
1917 HUNTER Wm 750-724-8782 OO 4
1918 MARTINEZ Arturo 750-940-9486 OO 4
1920 VOROSKY Gary E OO 4
1957 LUC Silvio 750-724-7731 OO 4
1961 WITTEBERG 750-724-8951 OO 4

* 0 BUS 17 RES 0 NEW
FRIENDLY DR 92084 VISTA
WEALTH CODE 7
X ALLESANDRO TRL
1917 HUNTER Wm 750-724-8782 OO 4
1918 MARTINEZ Arturo 750-940-9486 OO 4
1920 VOROSKY Gary E OO 4
1957 LUC Silvio 750-724-7731 OO 4
1961 WITTEBERG 750-724-8951 OO 4

* 0 BUS 17 RES 0 NEW
FRIENDLY DR 92084 VISTA
WEALTH CODE 7
X ALLESANDRO TRL
1917 HUNTER Wm 750-724-8782 OO 4
1918 MARTINEZ Arturo 750-940-9486 OO 4
1920 VOR

BIRMINGHAM DR 1984

158

BIRCH ST—Contd

3812 Garcia D Jesus @ 239-5759
3813 Cabrero A Zeferino @
3815 Cabrero Sergio 238-4168
3816 No Return
3817 Velasco Robert
3822 Albrecht Robt A @ 239-0906
3824 Gibson Willie @ 234-2943
3825 Dare Richd D @ 234-4966
3829*Rodriguez Terre 233-6954
3832*Manriquez Jose 235-6423
3832* Garcia Salvador G
3834 Vacant
3835 Shaffer Scott
3835* Vacant
3836*Barlor James 235-8795
3839 Fisher James F Jr @
3840* Felix Mario 230-1533
3845*Sandoval Mario 235-0984
3847 Campos Helen 238-5536
3848 Frieslieb Geo
3849 Castiellon Victor 239-5691
3849 ST INTERSECTS
WODEN ST INTERSECTS
3853 Stewart Louise
3854 Cook W Fred @ 239-9889
3855 Greggs Francisca Mrs 233-4878
3859 Sweet Garland Rev @ 239-6706
3860 Castro Irma Mrs 239-9591
3862*Pattino Emilio M 235-8791
3866 Yamamoto Roy J @ 235-8981
3869 Avila Ruben B 233-1763
3870 Lucero Frank L @
3875 Vacant
3876 Mc Invale Effie L Mrs @ 233-4238
3877 No Return
3877* Gody Rufono 232-5698
3878 Short Elsie M Mrs 235-0972
3879* Espinoza Raymond 232-8229
3881 Vacant
3882 Mulhern Cornelia Mrs @ 239-8405
3883* Godinez Salvatore 233-2110
3883b Vacant
3885 Apartments
1 Corona Maria R Mrs 234-8603
2 Nielsen Warren A @ 235-8506
3 Crespo Aeda
4 Garza Rosa
5* Abbara Consuelo
6* Costa Esparza
3889 Ortega Leon @ 239-8589
3893 Ward Minnie M Mrs @
3895 Vacant
3895* No Return
3899 Blodgett Earl W 232-5229
3901 ST INTERSECTS
39 TH ST INTERSECTS
3901 Vacant
3902 Mattis John T 264-8468
3905 Glover Duddy R 239-9941
3909*Bautista Crescenciana 232-6257
OSBORN ST INTERSECTS
3916 Ledesma Anthony @ 264-3598
3922 Nieto Tania Mrs
3932 Arbaizo Petra C Mrs @ 264-5667
3937 Hunter Henry C @ 264-5862
3940 Burgos Luz Mrs @ 263-6589
3941 Cuevas Henry M @ 263-1173
3945 Edwards Silva
EARL ST INTERSECTS
3975 Topete Jose @ 264-8551
3999 Rochen Elba Mrs @ 263-9190
40 TH ST INTERSECTS

BIRCHCREEK RD —FROM 7600 JACKSON DR EAST

ZIP CODE 92120
6904*Williams Dan 462-1157
6914*Brooks Dennis R 697-7766
6919 Vacant
6929*Honig Glen J 698-7331
6939 Jensen John H @
6949*Gross Theo D @ 698-6957
6959*Copland Joseph 698-5464
6969 Salem Kamil P 697-5869
6989 Vacant
ARPEGE RD BEGINS
7007*La Porte Corc R 698-9030
7017 Levenson Ronald A @ 698-2179
*Massey Gail
7027*Stewart Scott D 698-3296
7037*Kaye Richd J 26-5205
7047*Busaalachi Frank 698-7028
RONDEL CT BEGINS
7057*Colfer Ed 698-7462
7064*Cetu Carlo 464-8279
7067*Seny Terry J @ 286-6841
7072*Wong Theo 461-9359
7077*Garwick John O 463-6306
7080 Moskovic Saml @ 463-7080
7087*Wolfard H 697-0129
7097 Vacant

BIRCHWOOD ST —FROM 5241 ORCUTT AV NORTH

ZIP CODE 92120
6301 Palisades Presbyterian Church 582-0852
Palisades Preschool 582-0394
6318 Martin Henry L @ 583-5871
CATHAGE ST BEGINS
6326 Schluetter Albert L @ 583-1331
6334*Pipes Randy @ 583-4143
6342 Merritt Hazel C Mrs @ 583-4587
6343 Lizano Guillermo E 287-2958
6350 Ayer Harold C @ 582-4844
6356 Winton Mary A @ 583-3267
6359 Hutchinson Lloyd M @ 583-5162
6364 Stratford Wm @ 286-7383
6373 Callagy Rich M @ 287-6088
6374 Soberg P R @ 286-7478
6383 Bream Robt M @ 286-7961
6384 Hatchett Marietta W Mrs @ 287-9897
6393 Hudson Sharon L @
6394 No Return
6401 Woodington Gretta 287-0756
6402 Zarkos R Geo @ 582-1257
6411 Baker Orlyn R @ 583-8617
6412 Hartman Margt Mrs @
6421 Bochart Wm F @ 582-4477
6422 Parker Wm B @ 287-1157
6431 Angeles Tony S @ 582-2663
6432 No Return

6441 Waters Norma @
6442 Killmar Robt L @ 583-2233
6451 Rhoads Garland C @ 582-6825
6452 Schwab Jack M @ 582-1141
6461 Van De Kief Marinus 286-2737
6462 Kaishas Brent @ 583-4605
6471 Mungler Archer H @ 287-5450
6472 Praml Don A @ 286-9567
6481 Horat Jack C @ 286-7326
6482 Boland L Stanford @ 582-3389
6492 Barker Glen M @ 287-5316
ORCUTT AV INTERSECTS
ZION AV INTERSECTS
6601 Dunkle Harvey I @ 583-4421
6602 La Cava Frank S @ 286-4192
6611 Tomlinson Jeffrey
6612 Zwolinski Leta Mrs @ 583-0245
6621 Tomlinson Clifford N @ 582-8978
6622 Alove Joan Mrs @
6631 No Return
6632 Engelbrecht Clinton D @ 582-2067
6641 Curcia Joseph P @ 582-8955
6642 Lewis Michl R @ 582-9068
6651 No Return
6652 Adams Maureen 287-6715
6661 Steen Gordon C @ 582-5807
6662 Hayward Lewis G @ 582-1816
6671 Mc Creery Marvin L @ 582-2317
6672 Gray Leonard G @ 286-2959
6681 Shields Dal R @ 582-8365
6682 Buttacavole Mark
6701 No Return
6702*Lee Karen M Mrs @
6711 No Return
6712 Berkeley Seymour @
6721 Hawkins Jack D 582-6781
6722 Hagblom Maria Mrs @ 287-5941
6731 Platt
6732 Brock Mary M Mrs @ 582-6097
6741 Sherwood Mary A Mrs @ 583-1462
6742 Weller Marlysa J @
6751 Wold Steph K @ 286-0215
6752*Ziegler Steve 287-6797
6761 Morris Yutas Z Jr @ 582-1821
6762 Marron Dorothy V Mrs @ 582-4305
6771*Christinason Michl G @ 286-6047
6772 Potvin Roger J @ 582-8980
6782 Vacant

GREENBRIER AV INTERSECTS
6801 Monaco Michl @ 582-8063
6802 Candelaria Shirley M Mrs @ 582-2937
6809 Amley James H @ 286-8208
6810 Rowland Herschel C
6817 Briggs D I Mrs @ 582-0981
6818*Crow Steph A @ 582-1919
6823 White Hannah E Mrs @ 583-0832
6824 Erickson Kenneth @ 582-5686
6826 Haisling Wm E @ 287-5915
6830 Hubbard Harry F @ 582-9372
6835 Burleigh James L @ 582-1489
6836 York Robt L @ 583-9141
6841 Elmore John C Jr @ 582-4796
6842 Burleigh Dwayne @
6846 Estes Janie H Mrs @ 582-7762
6847*Brenton Edw @ 583-2249
6850 Ford Fred W @
CATHAGE ST INTERSECTS
6856 Gahan Le Roy W @ 582-9159
6857 Donnelly Thos E @ 583-0039
6860 Marshall Wm P 583-2252
6861 Houk Robt E Jr @ 583-6301
6866 Miller Patrick F @ 583-4259
6867 Gee Douglas A @ 583-1289
6870 No Return
6871 Walton John 287-1768
6874 Ganich Hugh T @ 287-0926
6875 Turner Curtis R @ 582-1894
6880 Hill Gary B @ 583-2525
6881 King Leland H 582-8365
6886 Hardison Wm J @ 583-1053
6891 Murphy Richard A @ 583-4433
6892 Weber Benj @ 582-2082
6898 Hommas H Norman @ 582-7078

MOOND AV INTERSECTS
WAIRING RD INTERSECTS
7002 Malles Donald J @ 582-7369
7003 Neuwenswander E C @ 583-0837
7019*Ardelt Michl J 285-1139
7033 Edmunds Harvey S @ 583-0205
7048 Knight David W @ 583-3452

BIRD ROCK AV (LA JOLLA)—FROM 3 WEST OF 5700 LA JOLLA BLVD EAST

ZIP CODE 92037
205 Wilmutt Bernice M Mrs @ 454-1269
205* Taylor M 454-8461
DOLPHIN PL INTERSECTS
225 Dekema Jacob @ 454-5465
ABALONE PL INTERSECTS
305 Goldin David L 454-1906
310 Boldemann Adolph 458-7838
319 Eastwood Leah P Mrs @ 459-7124
322*Zeifert Penelope Mrs @ 454-8785
328*Draper Roger M @ 454-4309
329 Levy Geo F @ 459-8806
CHELSEA AV INTERSECTS
365 Lawrence R S For Hair 454-6677
367 Tech-Mart Computer & Electronic Systems 459-2797
Cybertec data processing 459-2797
LA JOLLA BLVD INTERSECTS
410 Rizzo's T V & Radio als & serv 454-7905
412 Johnson Printing 459-4192
421 Vacant
422 Newman Marguerite E Mrs @ 454-2082
LA JOLLA HERMOSA AV INTERSECTS
BEAUMONT AV INTERSECTS
WAVERLY AV INTERSECTS
718 Giffin Eliz A Mrs @ 459-2572
748*Zeese Kenneth @ 454-2427
BELLEVUE AV INTERSECTS

BIRKDALE WAY —FROM 4500 BLK MT ABERNATHY AV NORTHWEST

ZIP CODE 92117
5501 Nichols Nick 279-2272
5521 Pierce Dennis @ 690-8806
5545 Hatchett Wm C @ 279-1514
5561 Shreves James L 292-0212
5570 Knight Douglas W @ 278-2395

5573 Prestage Vern C @ 292-0364
5581 Yandell Noville I @ 279-1312
5589 Hawkins Clotis D @ 278-3655
5597*Delgado Jose @ 571-8422
5605 Robinson Lorraine Mrs @ 278-5147
5606 Raczka John D Jr @ 279-1588
5635 Werry Joseph @ 268-0659
5636 Ball Robt O @ 278-1594
5665 Duran Orlando P @ 278-7684
5666 Lange Roy @ 560-1417
5706 Reiter James A @ 279-5100
5707 Langford Grace E 277-5762
5736*Turek Kenneth C @ 277-3467
5737*Greer Lloyd D 569-0278
5766 Vitale Margt A Mrs @
5787 Seizer Geo @ 560-0027
5808 Clausen Mary K @ 565-1752
5809*Buchta Kathryn S 279-2676
5838 Pirino Albert @ 279-5325
5839 Rodriguez Louis @ 279-1162
5868 Johnson James P @ 292-0152
5869 Kobayashi Takuzo Mrs @ 279-5480
MT ABERNATHY AV INTERSECTS

BIRMINGHAM DR —FROM 2900 KEARNEY VILLA RD EAST

ZIP CODE 92123
7909 Love Marjorie @ 279-5466
7944 Knollwood West Convalescent Hospital 278-8810
7947 United Cerebral Palsy Assn Of S D County 278-4226
7966 Easter Seal Society Of San Diego County side ent 576-5834
8001 Meadowlark Convalescent Hospital 279-7701
Bermid Celia
8010 Cain Raymond @ 277-3120
8022 Children's Convalescent Hospital 292-3455
8040 Kanlund Herman V @ 277-8618

BISBY LAKE AV —FROM 8500 BEAVER LAKE DR NORTH

ZIP CODE 92119
6338*Shemake Ieshan 697-1636
6466 Mc Connell Peter J @ 465-4219
6471 Buckels Ernest F @ 461-3914
6476 Jones Marcia @
6479 Anderson Albin G 697-4295
6486 Tahan Geo J @ 466-7506
6497 Knorr Robt L @
6494 Lindblade Joe E @ 469-7241
6496 Hawkins Orlando L @ 466-7242
SAN CARLOS DR INTERSECTS
6510 Gustafson Gus @ 697-1457
6514*Gabrielson Steve A 698-3376
6516*Flood Charles 697-8783
6516*Lance Jeanne M 698-1474
6519*Conover John J 464-7710
6519 US Postal Service (Navajo Sta) 461-2500
6520 Wright Ronald A 461-5299
6522 Pickett Wm C 697-1755
6524 Vacant
6525 San Diego Glass & Paint Co 461-2181
BASHAN LAKE AV ENDS
6532*Jacob Michael L 697-7692
6536 Vacant
6540 Smith Mark G 461-2853
6546 Staley David M
6550*Thornton K D 698-2199
6554*Sullivan Wm D 697-5782
6562*Samalina Joseph
6566 Prude Gloria
6570*Kelly Richd E 696-6758
6576 Goodwin B A 469-4906
6580*True Elsie 697-9433
6584*Barron Robt
NAVAJO RD INTERSECTS

TOMMY DR INTERSECTS

6536 Mercer Marianne Mrs @ 461-1082
6548 Thompson Linda Mrs
6680 Wylie Thos B @ 465-8668
6661 Brown Arth L @ 460-4695
MAURY DR INTERSECTS
6702 Marsh Henry N 461-9118
6712*Perez Arturo 466-2839
6722 No Return
HUDSON DR INTERSECTS
WHELAN DR INTERSECTS
6811 Gage Lyman Judson School 463-0202

BISHOP DR —FROM END OF MEDIO ST NORTHEAST 2 NORTH OF SKYLINE DR

ZIP CODE 92114
6456 King Hazel F Mrs 263-2641
6468*Gonzalez Emma
6491*Flanndon Pat 264-7642
ELEANOR DR INTERSECTS

BISHOP'S LA (LA JOLLA)—FROM 861 PROSPECT ST SOUTH

ZIP CODE 92037
PEARL ST INTERSECTS
7429 No Return
7450 Stevenson S M 459-8829
KLING ST INTERSECTS
7736*Schweidler Richd @ 459-3106
7739 Moog & Associates adv 459-0897
7748 Vidstrand Carol 459-9142
7762 Vacant
SILVERADO ST INTERSECTS
PROSPECT ST INTERSECTS

BITTERN ST —FROM 1100 MADERA ST NORTHWEST

ZIP CODE 92114
1105*Hysell Jas W 264-0516
1117 Wakefield B F
1122 Greco Salvatore B @ 264-1021
1131 Carrero Fernando G @ 264-3934
1134 Holmquist Dorothy A Mrs @ 264-4319

1138*Pipkin Larry @ 263-8391
1145 Mc Cortie Gary R
1145* Vacant
1154*Emerich S J 263-9576
1156 Vacant
1167 Yamamishi Miyoko Mrs @ 264-9379
1170 Moore James 263-5931
1172 Vacant
1208 Heigl Henry @ 264-1812
1210 Vacant
1211 No Return
1215 Rucker Harold
1220 Zepeda Carlos @
1242 Melnyk Victoria Mrs 264-8585
1253 Carmelita Residential Home 264-9825
1256 Ware Milford L @ 264-6073
1272 Sibbald Eug W 263-3216
1284 Hopkins Frank
1298 Harding Wm J @ 264-4982
KLAIRER AV INTERSECTS

BIXEL DR —FROM 5400 DROVER DR NORTH

ZIP CODE 92115
5111 No Return
5118 Milne David S @ 582-6169
5119 Maxwell Jean M @ 582-6695
5127 Moore Robt C @
5128 Mittenen Thos W @
5135*Godwin Frank 287-5859
5138 Larson Anna H Mrs @
5143 Hanson Leroy E @
5151 Wiskoff Martin F @ 583-9696
5152 Ghaneh Azad 583-5518
5159 Miller Patay @ 582-1551
5164 Wilbur John @ 582-3234
5167 Clapp James A @ 286-0303
5174 Kitean Hyman @
5175 Bleicher Robt P @ 583-5159
5184 Terry Donald 582-9124
5185 Afrith Patricia Mrs @ 583-8736
5194 Thayer John @

BLACK MOUNTAIN RD —FROM MIRAMAR RD NORTH

ZIP CODE 92126
9465 Carpet Clearing House carpet & drapes discount store 578-4170
9466 Under Constant
9469 American & Import Doktor mobile mech 271-4583
9471 Anderson Realty Inc 578-4160
9473 Vacant
9474 Bedding
SCITTES

A Rising Sun Import Parts auto parts 693-0044
B Mesa Auto Parts 566-8880
C Vacant
D Vacant
E Western Temporary Services employment agency 578-8367
F Europac Service Co military job broker 578-3721
G Copy Biz xerox copier 695-2679
H Romans (Meeting Hall)
I Carmax Building Products windows 566-8658
J Data Man computer serv 578-8504
K Anderson Lee & Associates bookkeeping & tax serv 565-7619
L Warranty Enterprises Inc warranty claims 578-6363
L Church Of Christ meeting hall
9475 Sullivan Concrete Textures 271-6879
9484 Building
SCITTES
A Vacant
B Criterion Company genl ins agcy 578-2811
C Vacant
D Vacant
E Block H & R tax preparation 271-5121
F Biscuit (Suites F)
9485 E Z Haul trailer rentals 578-9363
9491a Aamco Automatic Transmissions transmission repr 566-2280
9491b North City Alignment auto repr 271-8140
9494 Vacant
ACTIVITY RD BEGINS
9513a Mesa Machine & Supply automotive mach shop 271-0363
9513b Bradley's Auto Center 566-7270
9513c Bradley's Paint & Body 566-7270
9550a Mail Plumbing & Heating contr plmb 566-7728
9550b Deli Construction Co The deli 566-0100
9550c Quik Print print shop 566-0440
9550e Automatic Door Specialist install & repair garage doors 695-0704
Sign Factory sign painting 695-0878
Mary Kay Cosmetics (Classroom)
9550g Affiliated Brokers food broker 578-7505
Chapel Jack Brokerage Co food broker 271-5770
9555a Sun Performance foreign car specialist 578-2805
9555b Sun Performance (Overflow)
9555c Beach Cities Pipe & Supply (Overflow)
9555d Beach Cities Pipe & Supply lawn sprinklers whol-ret 271-7603
9555e Meineke Discount Mufflers 271-1200
9555f Miramar Cycles & A T C used motorcycle als
9555g Terry's Lawnmower lawnmower als 578-1451
9560 Black Mountain Commerce Park (Ofc)
100 Rodgers Lee act 696-3710
101 California Land & Housing Investments 271-7394
102 Coast To Coast Terminals Inc telx equipment als 578-1605
103 San Diego Shoppers Magazine publishers
104 Perkin Insurance 695-2980
105 Multi Tek Design Systems Inc computer design software 570-4111
106 P M R Associates mig rep irrigation systems 695-2388
107 Applicon Incorporated 695-0722
108 Vacant
109 Visual Technologies 566-6828
110 Quadcolor Industries printing 695-2254

FROST ST 1984

366

FRONT ST—Contd

- 4043 Langhauser Susan 296-7553
4044 West Penny
4044 1/2 No Return
4045 Enos Clifford H
4045 Arnold Louise
4048 Central Nervous System Injury Foundation
4051 Hom Eug H @ 296-1258
4052 La Marie Court apts
Olson Susan
4052 1/2 Mulvey John
4054 Johnson Debbie
4054 1/2 Swank Cora I 297-3486
4055 Kay Ian 296-5959
4056 Saito James 296-3502
4056 1/2 Fenton G 296-0238
4057 Orr Helen Mrs 298-0956
4058 Pearce John T 298-6053
4058 1/2 Cornelius A 298-8219
4059 Gabrielle Antico 295-7634
4060 Estes P A 295-5041
4061 Lane Eva 296-1889
4062 Ridgely Fern B Mrs 298-4726
4063 Saint Clair Rena R Mrs @ 295-6467
4064 Swenson Robt E 291-1560
4065 Cline Vera 299-0132
4067 Manser Dave
4067 1/2 Forshey John K
4068 Brodie John T 298-2142
4068 1/2 Bole Bruce 295-5985
4069 Gittelson Gary 296-8825
4070 De Voe Bruce N 298-1989
4071 Dunlap Misty J Rev 260-1827
4072 U S D Medical Associates Dept Of
Pediatric @ 294-6414
4073 Wholley Alice 295-5530
4075 Terrill Ray K
4077 Lichtenstein Ralph H @ 298-6410
4078 Bruno R 295-3877
4080 Ryan Rob 291-9734
4081 Lewis Maria
4084 Provo Walter 297-5178
4089 Smith Sally L 296-3862
4091 University Hosp (Pulmonary Div)
4092 Gold Marvin 299-6349
4093 No Return
4095 Smith Helen A Mrs @ 295-5706
4096 Gomez R M 295-7322
LEWIS ST INTERSECTS
4109 Apartments
Palmer Sharon R
1 Garry Sandra
2 Warren Mala 692-0839
3 Valentine Douglas 295-2243
4 Levin Annie E 295-7667
5 Dietz S M 297-2648
6 Dany Alex 298-5190
110 Paluso E @ 692-0205
4119 Hainsaut Jerry 296-9327
4120 Insigno Pietro 295-2378
4128a Vacant
4128b Kellett Earl L 295-6284
4128c Zimmermann H 298-5742
4130 Harwood Ivan B @ 294-6810
4135 Jafolla J C 295-5680
4137 Hill Doug 295-7242
4145 Chapin Arth J @
MONTECITO WAY INTERSECTS
4156 Vacant
4158 Hill Gregory F
4161 Merrell Mark
4167 Hench James A Jr
4168 No Return
4169 Mc Nab Dan 291-1640
4178 Mc Gowan Karen 298-2256
4180 Melson Randy 297-2637
4181 Cooke D
4185 Apartments
University Hosp (Administration)
2 University Hosp U C S D Medical Center
(Extn Ofc)
6 Johnson Doug 298-6386
7 Rowe Florence L Mrs 298-6386
8 U C S D Div Of Ophthalmology (Billing Ofc)
9 U C S D Dept Of Surgery (Extension Ofc)
299-2610
10 Vacant
12 University Hosp U C S D Medical Center
poison information center
Univ Hosp U C S D Med Cntr (Genl Servs
Directives)
15 University Hospital U C S D Medical
Center admn ofc
16 Sandoval R
17 University Hospital U C S D Medical
Center utilization review ofc
4188 Lyden Park D
4190 First Unitarian Church Of San Diego
298-9978
ARBOR DR INTERSECTS
4211 University Hospital (Neurology) 294-6720
4219 University Hospital U C S D pulmonary
extension ofc
4221 University Hospital U C S D (Psychiatric
Extn Ofc)
4223 University Hospital U C S D Medical Center
helicopter pilots sleeping qtrs
4225a Univ Hosp U C A S Med Center Comp
Fund (Bkpg Ofc)
4225b University Hospital U C S D Medical
Center psychiatric extension ofc
4225c University Hospital U C S D Medical
Center dept of dentistry admn 294-3564
4229 University Hospital U C S D Medical Center
outpatient center
4231 University Hospital U C S D Medical Center
emergency medical serv ofc 294-6463
4235 Univ Hosp U C A D Med Center (Trauma
Center) 294-6642
4263 Martin Lutea Mrs @ 297-3052
4269 Corner The used clo 291-4269
DICKINSON ST INTERSECTS

FROST ST—FROM CARRILLO FREEWAY EAST 2 NORTH OF HOMEWOOD DR

- ZIP CODE 92123
7901 Sharp Memorial Hospital 292-2121
Cardiac Cntr 292-2121
Cardio-Pulmonary Rehabilitation Institute
heart rehab clnc 292-2121
7910 San Diego Medical Center 292-7601
SUITES
101 Chinn Raymond Y W phys
101 Shirer Bruce E phys
102 Hilton John W 565-4871
102 Coona Harold G phys 565-4871
102 Goldberger Lawrence E phys 565-4871
102 Katzman David phys 565-4871
102 Pinckney Lee F phys 565-4871
102 Prager Robert J phys 565-4871
102 Tracker Richard T phys 565-4871
102 Woo Victor L phys 565-4871
103 San Diego Institute Of Pathology
Dianostic Laby 560-7655
104 Bench Robt K phys 565-0104
104 Lorente Jorge phys 565-0104
104 Knotts F Barry phys 565-0104
106 Smith Wallace S dentist 279-6550
107 Orthomedics Of San Diego orthotics &
prosthetics 560-4944
108 Greenwood Robt C phys 278-6030
108 Jackson Geo W phys 292-8400
108 Hoffer Barbara J phys 292-8400
108 Livingston Brent C phys 292-8400
108 Wells Thomas J phys 292-8400
109 Montalban Medical Group Inc The
279-1230
109 Holcy Kalman E phys 279-1230
109 Montabano Francis P phys 279-1230
110 Oury James J phys 571-1621
110 Angell William W phys 571-1621
110 Gibbs Benjamin F phys 571-1621
110 San Diego Medical Oncology Clinic
571-1621
110 Buehler Donald L phys 571-1621
110 Dembitaky Walt P phys 571-1621
201 San Diego Diagnostic Radiology Medical
Group 565-4871
202 San Diego Diagnostic Radiology Med
Group Inc radiologists 565-4871
203 Coughlin Dennis F phys 292-0777
203 Blunt Kenneth J phys 292-0667
203 Harbach Lee B phys 292-0667
204 Olsen R Merrel phys 279-2100
204 Vasile John J phys 292-0200
205 Arenas-Ugaldes Iuminadas L phys
560-5806
206 Lynch Frank P phys 278-2525
206 San Diego Childrens Surgery Medical
Group Inc 278-2525
207 Thomas Edgar E Jr phys 278-8383
208 Hartman Joseph ophthalmologist 222-0733
208 Pambakian Robt psychiatrist 560-0290
209 San Diego Urological Medical Group Inc
560-7761
209 Dykman Robt F phys 560-7761
209 Hayward Joseph C phys 560-7761
209 Keiller Danny L phys 560-7761
209 Moseley Wm G phys 560-7761
209 Harbach Lee B phys 560-7761
209 Blunt Kenneth J phys 560-7761
STREET CONTINUED
7920 San Diego Medical Center (Bldg B)
ROOMS
100 Kemp James P phys 292-1144
100 Pediatric Allergy Medical Group 292-1144
100 Welch Michael 292-1144
100 Meltzer Eli O phys 292-1144
100 Orgel H Alice phys 292-1144
200 Coutts Richd D phys 278-8300
200 Dickinson Philip H phys 278-8300
200 Fite David A phys 278-8300
200 Curran Wm F Jr phys 278-8300
200 Orthopedic Medical Group Of S D phys
278-8300
200 Orwig James B phys 278-8300
200 Woodward E Paul phys 278-8300
200 Lost Gary M phys 278-8300
200 Santore Richard F phys 278-8300
300 Vacant
301 Randal Harvey O phys 292-5592
301 Southern California Allergy Laboratories
292-5592
301 Stevens John J phys 292-5592
302 Pappelbaum Stanley J phys 277-9543
302 Pediatric Cardiology Medical Group Inc
277-9543
302 Turner Searle W phys 277-9543
302 Waldman J Deane phys 277-9543
302 George Lily phys 277-9543
302 Park Sung Min phys 277-9543
302 Adams Forrest H phys 277-9543
302 Mathewson J W phys 277-9543
302 Pappelbaum Stanly J phys
303 Miner Robt W phys 278-2172
304 San Diego Vascular Laboratory 292-5155
304 Goodman Allan H phys 292-5151
304 Lambert John S phys 292-5151
400 Psychiatric Specialists Of San Diego (Ofc)
292-0567
400 Butler Harry psychiatrist 292-0567
400 Butler Elizabeth H psychologist 292-0567
400 Files L Sid phys 292-0567
400 Zappone Ronald A phys 292-0567
400 Clapp John A phys 292-0567
401 Goldstein Paul J phys
Kirshen Edward J phys
401 Harrison Nathan J phys
402 Vacant
405 Rowen Richd I phys 279-5253
405 Kobayashi Ronald M phys 279-5253
405 Kunin Joel M phys 279-5253
406 Cleary John phys 292-8911
406 San Diego Back Clinic 292-8911
STREET CONTINUED

7930 Osler Pavilion ofc bldg SUITES

- 101 San Diego Internal Medicine Group Inc
phys 560-1661
Chier James K phys 560-1661
101 Johnson Arth C phys 560-1661
101 Lasry James E phys 560-1661
101 Ledford R Merl Jr phys 560-1661
101 Levin Howard A phys 560-1661
101 Shifan Thos phys 560-1661
101 Lee Michl M phys 560-1661
101 Chinn Ray phys 560-1661
102 San Diego Internal Medicine Group Med
Clinic Inc
102 Chier James K phys
102 Shifan Thomas A phys
102 Chinn Raymond Phys
103 Internal Medicine Group (Clinical Laby)
104 Wylie Pharmacy 560-1911
201 Aser Phillip phys 292-8151
201 Sandler Richard A phys 292-8151
201 Lichter Julian P phys 292-8151
201 Kremendorf Richard phys 792-8151
202 Foster Chris B phys 279-1731
204 Masters Robert H phys 560-1944
205 Button Robt phys 560-0817
206 Green Thos J phys 560-6001
206 Orthopedic Specialists Medical Clinic Inc
phys 560-6001
206 Feriman Richd D phys 560-6001
206 Thompson Joseph M phys 560-6001
206 Casey John M phys 560-6001
206 Mortioja James phys 560-6001
206 Kimball F Bruce phys 560-6001
301 Wahl Keith J phys 560-8175
302 Appel Eugene L phys 279-5599
303 Bassin Harold phys 292-4313
304 Carson Kath F Mrs phys 560-0364
305 Pediatric & Adult Cardiovascular Surgery
292-9902
305 Dally Pat O phys 292-9902
305 Denoaji Nahir phys 292-9902
305 Elia Christopher phys 292-9902
305 Roney Aidan A Jr phys 292-9902
305 Swenson Richard E phys 292-9902
306 Pediatric & Adult Cardiovascular Surgery
(Ths Ofc)
307 Goldston Stuart J phys 560-4262
307 Meyer Margaret W phys 560-4262
308 Cohen Joshua phys 279-8111
307 Weiss Stuart R phys 292-9571
401 San Diego Endocrine & Medical Clinic
Inc 292-3871
401 Linarell Louie G phys 292-9571
401 Gold Eric N phys 292-9571
402 Spitz Barton R phys 560-5212
402 Vrangia Victor M phys 560-5212
403 Bariah Joel M phys 277-5083
403 Bennett Robt A phys 277-5083
404 Slotkin Robt N phys 560-7246
404 Obenchain Theodore phys 560-7246
405 San Diego Oncology Medical Clinic
571-2811
405 Kogler Jürgen W phys 571-2811
405 Rodriguez Rosalba phys 571-2811
406 Vida Lee phys 665-8246
407 Brack William A phys 279-8527
407 Kaplan George W phys 292-6251
407 Pediatric Urological Assoc 278-8627
408 Mood Doctors Clinic 560-9801
408 Ferguson James M phys 560-9801
408 Fowler Richard C phys 560-9801
408 Merideth Charles phys 560-9801
408 Pambakian Robert phys 560-9801
408 Rosenthal Murray H phys 560-9801
STREET CONTINUED
8001 Child Guidance Clinic Of San Diego 292-3451
Children's Hospital & Health Center
576-1700
Easter Seal Society Of San Diego County
health orgn 576-585
Speech Hearing & Neurosensory Cntr clinic
576-5842
Pediatric Surgery Med Group Of S D Inc
292-4344
Collins David L phys 292-4344
8060 Frost Street Convalescent Hospital 278-4750

DEL MAR AV INTERSECTS

- 1618 No Return
1619 Vacant
CORONADO AV INTERSECTS
1653 Seelig John D 222-4468
1660 Kratz C M Mrs 224-1660
1665 Kern Ruth K @ 223-6000
1666 Sharp Joseph F @ 228-8840
1677 Wilkinson Albert L @ 224-8958
1689 Leshan Eric J @ 222-3714
SANTA CRUZ AV INTERSECTS
1707 Fitzgibbons Alex D @ 223-2938
1712 No Return
1727 Stiepen Patricia @ 223-9280
1728 Czujko Neil J 225-1838
1735 Masters J Harry @ 224-5703
1743 Anderson Andrew
DEL MONTE AV INTERSECTS
1750 Daves Ruth @ 222-3222
1755 Martin Thos H 225-1755
1762 Mendenhall Marjorie B Mrs @ 224-8822
1764 Wright Wm R @ 224-8923
1765 Shenick Duane E @
1770 Parker N Fay Mrs @ 222-8789
1786 Porter Richd S 224-6953
1790 Hiele Carter S consultant @ 223-1336
NARRAGANSETT AV INTERSECTS
1807 Kelly Chester J @
1815 Golliet Gene R @
1820 Stone Ethel M Mrs @ 224-5423
1828 Goddard Larry @ 225-0821
NIAGARA AV INTERSECTS
1855 Thoma Ina B Mrs @ 223-6401
1865 Davis Everett G @ 223-0109
1868 Wally Cordelia 223-4964
1880 Wood Nola 226-1380
1883 Widders Jessie Mrs @ 223-0377
1885 Widders Gregory H @ 224-2552
NEWPORT AV INTERSECTS
1915 Hays Dennis J
1920 Keller Guy W @ 223-9914
1930 Cragg L G @ 223-6864
1930 1/2 Vick John
1931 Pea Geoffroy L 224-9975
1945 Mc Murry W S
SANTA MONICA AV INTERSECTS
1952 Pritchard Tom @ 226-0618
1966 Nemeth Steph J @ 222-9556
1977 Lewis Gary @
1980 Davis John
1980 1/2 Morgan Kim M 223-6236
SARATOGA AV INTERSECTS
2005 Humphries C N @ 224-6821
2007 Paton A 223-1538
2020 Tarry
2021 Kurzen C 226-6314
2025 Starvey Phys
2031 Starkey Fred C Jr 222-7302
2033 Poglicio Carol
CAPE MAY AV INTERSECTS
2055 Wilson Pat 224-5111
2068 Francon C Harry @ 223-0777
2071 Shaner Michl A 223-7903
2075 Heater Johnny @ 224-5217
2076 Vacant
2083 Morimoto Lucy @ 224-8515
2085 Shirman A 223-2857
BRIGHTON AV INTERSECTS
2111 No Return
2111 *Peterson Glenn 226-7855
2123 Herreman Greg 226-2494
LONG BRANCH AV INTERSECTS
2124 Scroggy Dave @
2135 Field John @ 223-8256
2135 1/2 Olson Chas R 224-0494
2136 Wheeler Steph
2144 Moore Edmund 225-1965
2146 Stanford Paul H @ 222-7971
2151 No Return
2159 No Return
MUIR AV INTERSECTS
2167 Lyod Ruth 223-3879
2169 Marler Frances M 224-6815
2173 Bishop Henry S Jr @ 222-9418
2181 No Return
2183 No Return
2185 O'Herron Wm R @
2187 Vacant
VOLTAIRE ST INTERSECTS
2211 Zolezzi Fidelia Mrs @ 223-7440
2221 Threinen Domenic I @ 222-8693
2222 Jordan Essie C Mrs @ 222-8488
2225 Silva Jamie @ 223-3333
2233 Hullett Dave @ 223-1053
2237 Wright Michl @ 224-1844
2245 Vance Stephan M 223-8426
2246 Shardo Jacques L 223-4639
2247 West David
LOTUS ST INTERSECTS
2250 Brunner Lloyd E @
2257 Boeche Kenneth L @ 222-0020
2261 Vacant
2271 Griffin Wm H 224-0936
2278 Iacono Vincent F 224-5440
2280 Stratton Ronald 224-7517
ZIP CODE 92117
3101 Mc Mahon Eug P @ 274-5273
3151 Baehr R B 272-4370
3161 Rider Richd J @ 272-8240
3169 Crabe Wm K @
3177 Under John C 273-3335
3185 Lawson Mansfield I @ 483-0418
3193 Vasey Chester A @ 274-3339
3199 Magnuson Dennis C @ 276-0041
AVATI DR INTERSECTS

TRAVEL AGENCY

20

FROST ST 1980

FRONT ST—Contd

- 9*Mackey John
10*Fabian Kenneth
11*Abraham Albert
12 Waddell W D 295-4073
13 Miller Harvey J 295-0913
14 Baraan Anna
4031 Vacant
4033 Vacant
4039 D'Amico Dawn M 299-5293
4042 Tokar Marion Mrs @ 296-6507
4043*Langhauser Susan 295-7553
4044 West Penny
4044½ Doyon L I 296-6954
4045 Enos Clifford H
4047 Arnold Louise
4048*Martinez Edw S 291-7626
4050*Roehert Richd 299-7849
4051 Hom Eug H @ 296-1258
4052 La Marie Court apt
Olsen Susan
4052½ Sorman Cynthia M
4054 Collins Georgina S Mrs 291-7248
4054½ Swank Cora I 297-3486
4055*Houston Patricia
4056*Saito James 296-3502
4056½*Fenton G 295-0238
4057 Orr Helen Mrs 295-4425
4058 Pearce John T 298-6053
4058½*Cornelius A 298-8219
4059 Shawver Lois B Mrs 295-9588
4060 Estes P A 295-5041
4061 Vacant
4062 Ridgely Ferne B Mrs 298-4726
4063 Saint Clair Rena R Mrs @ 295-6467
4064 Smith Cameron H 298-3596
4065 Mulvihill Wilma C Mrs 298-1381
4067*Manser Dave
4067½ Forshey John K 296-9263
4068 Cocita Saml S
4068½ Bole Bruce 295-5985
4069 Onibuive-Johnson A O 298-3338
4070 De Voe Bruce N 298-1989
4071 Aiello Joseph B 295-8272
4072 U C S D Medical Associates Dept Of
Pediatrics billing ofc 294-6414
4073 Marcus Andrea 299-2896
4075*Terrill Ray K
4077 Lichtenstein Ralph H @ 298-6410
4079 Bruno R 295-3877
4080 Transue Wm 291-9734
4081 Endicott Arth M @ 295-9431
4084*Komac Dennis
4089 Smith Sally L 296-3862
4091 Donahue Alana 295-5509
4092*Gold Marvin 299-6349
4093*Koch Wm M 291-6549
4095 Smith Frisco @ 295-5706
4096*Harrison C P 299-2495
LEWIS ST INTERSECTS
4109 Apartments
*Palmer Sharon R
1 Garry Sandra
2*Davy Alex 298-5190
3 Valentine Douglas 295-2243
4*Filter Mark 298-6496
5*Gillespie Almon W 291-2699
6 Dietz S M 297-2648
4110*Peluso E @ 294-9439
4119 Seiler Edw H @ 296-4974
4120 Insigno Pietro 295-2372
4129a Vacant
4129b*Kellet Earl L 295-6284
4129c*Zimmermann H 298-5742
4130 Harwood Ivan R @
4135 University Hospital U C S D
Medical Center extension ofc
4137 Samborski R 298-4225
4145 Chapin Arth J @
MONTECITO WAY INTERSECTS
4156*Grimm Sandy 299-5644
4158*Hill Gregory F 299-4985
4161 Rockwell Marilyn 299-1433
4167*Hench James A Jr 295-7478
4168 Speri Elmer @ 295-7148
4169 Hughes Noel 296-3751
4179*Mc Gowan Karen 298-2256
4180 Rigby D L 297-9768
4181*Cook D
4185 Apartments
1 Jenkins Sandra L 299-8926
2 University Hosp U C S D Medical
Center (Extn Ofc)
6*Johnson Doug 299-6386
7 Rowe Florence L Mrs 298-6386
8 U C S D Dept Of Neurology (Billing
Ofc)
9 U C S D Dept Of Surgery
(Extension Ofc)
10 U C S D Child Abuse Prevention
Program
12 University Hosp U C S D Medical
Center poison information center
14 Marsh Agnes H Mrs 299-4818
15 University Hospital U C S D
Medical Center admn ofc

- 16*Sandoval R
17 University Hospital U C S D
Medical Center utilization review
ofc
4188 Allen Herbert C @ 298-3831
4190 First Unitarian Church Of San Diego
298-9978
ARBOR DR INTERSECTS
4211 No Return
4219 University Hospital U C S D
pulmonary extension ofc
4221 University Hospital U C S D
(Psychiatric Extn Ofc)
4223 University Hospital U C S D
Medical Center helicopter pilots
sleping qtrs
4225a University Hospital U C S D Comp
Fund (Bkkgp Ofc)
4225b University Hospital U C S D
Medical Center psychiatric
extension ofc
4225c University Hospital U C S D
Medical Center outpatient
extension ofc
4229 University Hospital U C S D
Medical Center outpatient play
center
4231 University Hospital U C S D
Medical Center emergency medical
serv ofc
4235 University Hospital U C S D Med
Cntr Reg Burn Cntr extension ofc
4263 Martin Lutea Mrs @ 297-3052
4269 Cnrn The used clo 295-4269
DICKINSON ST INTERSECTS

FROST ST —FROM CABRILLO
FREEWAY EAST 2 NORTH OF
HOMEWOOD DR

- ZIP CODE 92123
7901 Sharp Donald N Memorial
Community Hospital 292-2121
Cardiac Cntr 292-2121
Cardio-Pulmonary Rehabilitation
Institute heart rehab clinic 292-2121
7910 San Diego Medical Center 292-7601
SUITES
101 Switzer Sylvia A Word Processing
Service sec servs 565-6135
102 Coughlin Dennis F 292-0777
103 San Diego Institute Of Pathology
Inc (LABY) 560-7655
104 Bench Robt K phys 565-0104
104 Lorente Jorge phys 565-0104
106 Smith Wallace S dentist 479-4650
107 Orthomedics Of San Diego
orthotics & prosthetics 560-4944
108 Greenwood Robt C phys 278-6030
108 Jackson Geo W phys 292-8400
109 Montalbano Medical Group Inc
279-1230
109 Holdy Kalman E phys 279-1230
110 Oury James J phys 571-1621
110 Buehler Donald L phys 571-1621
110 Dembitsky Walter phys 571-1621
201 San Diego Diagnostic Radiology
Medical Group 565-4871
202 San Diego Diagnostic Radiology
Med Group Inc radiologists
565-4871
203 Dillon James R phys 292-0067
203 Blunt Kenneth J phys 292-0067
203 Harbach Lee B phys 292-0067
204 Olesen R Merrel phys 279-2100
204 Casile John phys 292-0200
205 Arenas-Ugalde Iluminada phys
560-5606
206 Lynch Frank P phys 278-2525
206 San Diego Childrens Surgery
Medical Group Inc 278-2525
207 Thomas Edgar E Jr phys
278-8383
208 Hartman Joseph ophthalmologist
292-7400
208 Entertainment America booking
agcy entertainment 560-1600
208 Pambakian Robt psychiatrist
560-0290
209 San Diego Urological Medical
Group Inc 560-7761
209 Dykhuizen Robt F phys 560-7761
209 Hayward Joseph C phys 560-7761
209 Keiller Danny L phys 560-7761
209 Moseley Wm G phys 560-7761
STREET CONTINUED
7920 San Diego Medical Center (Bldg B)
ROOMS
100 Kemp James P phys 292-1144
100 Pediatric Allergy Medical Group
292-1144
100 Meltzer Eli O phys 292-1144
100 Orgel Alice H phys 292-1144
200 Coutts Richd D phys 278-8300
200 Dickinson Philip H phys 278-8300

- 200 Fitz David A phys 278-8300
200 Curran Wm P Jr phys 278-8300
200 Orthopedic Medical Group Of S D
phys 278-8300
200 Orwig James B phys 278-8300
200 Woodward E Paul phys 278-8300
300 Vacant
301 Randel Harvey O phys 292-5592
301 Southern California Allergy
Laboratories 292-5592
301 Stevens John J phys 292-5592
302 Pappelbaum Stanley J phys
277-9543
302 Pediatric Cardiology Medical
Group Inc 277-9543
302 Turner Searle W phys 277-9543
302 Waldman J Deane phys 277-9543
302 George Lily phys 277-9543
302 Park Sung Min phys 277-9543
302 Miner Robt W phys 278-2172
302 Kirkpatrick Stanley E phys 277-9543
304 San Diego Vascular Laboratory
292-5155
304 Goodman Allan H phys 292-5151
304 Lamberti John J phys 292-5151
400 Psychiatric Specialists Of San
Diego (Ofc) 292-0567
400 Baer Karl G psychiatrist 292-0567
400 Cummings J D psychologist
292-0567
400 Files L Sid phys 292-0567
400 Zappone Ronald A phys 292-0567
401 Kaplan Geo W phys 279-8527
401 Lipsitz Jack E phys 279-8527
401 Brock Wm A phys 279-8527
402 Collins David L phys 292-4344
402 Pediatric Surgery Medical Group
Of San Diego Inc 292-4344
405 Rowen Richd I phys 279-5253
405 Kobayashi Ronald M phys
279-5253
405 Kunin Joel M phys 279-5253
406 Cleary John phys 292-8911
STREET CONTINUED
7930 Oler Pavilion ofc bldg
SUITES
101 San Diego Internal Medicine
Group Inc phys 560-1661
101 Johnson Arth C phys 560-1661
101 Lasry James E phys 560-1661
101 Ledford R Merl Jr phys 560-1661
101 Levin Howard A phys 560-1661
101 Shifan Thos phys 560-1661
101 Lee Michl M phys 560-1661
104 Wylie Pharmacy 560-1911
201 Azar Phillip phys 292-8151
203 Foster Chris B phys 279-1731
204 Masters Robt H phys 560-1944
204 Albot Blake S phys 274-5136
204 Haynes Vital E phys 223-2623
205 Button Robt phys 560-0817
206 Forney Harold J phys 560-6001
206 Green Thos J phys 560-6001
206 Orthopedic Specialists Medical
Clinic Inc phys 560-6001
206 Perlman Richd D phys 560-6001
206 Thompson Joseph M phys
560-6001
206 Casey John M phys 560-6001
301 Wahl Keith J phys 560-8175
302 Appel Eugene L phys 279-6599
302 Uranga Victor M phys 279-5579
303 Hassin Harold phys 292-4313
304 Carson Kath F Mrs phys
560-0364
305 Pediatric & Adult Cardiovascular
Surgery 292-9902
305 Daily Pat O phys 292-9902
305 Moreno Cabral Ricardo J phys
292-9902
306 Pediatric & Adult Cardiovascular
Surgery (Bus Ofc)
307 Goldstone Stuart J phys 560-4262
308 Meyers John C phys 279-8111
401 Weiss Stuart R phys 292-9571
401 San Diego Endocrine & Medical
Clinic Inc 292-9571
401 Linarelli Louie G phys 292-9571
402 Spitz Barton R phys 560-5212
403 Barish Joel M phys 277-5083
403 Bennett Robt A phys 277-5083
404 Slotkin Robt N phys 560-7246
404 Smith Randall W phys 268-0562
405 San Diego Oncology Medical
Clinic 571-2811
406 Vida Lee phys 565-8246
407 Reanick Michl L phys 278-7820
407 Kirshen Edw J phys 292-6261
408 D H I Computing med
management 292-9017
STREET CONTINUED
8001 Child Development Center regional
cntr 292-2933
Child Guidance Clinic Of San Diego
physical therapy 292-3451
Children's Health Center 292-3111

- Children's Hospital & Health Center
292-3111
Easter Seal Society For Crippled
Children & Adults health orgn
292-3012
Speech Hearing & Neurosensory
Cntr clinic 292-3482
Krebs Donald F phys 292-7457
8060 Frost Street Convalescent Hospital
278-4750
FROST-MAR PL —FROM 6600
MIRAMAR RD SOUTH
ZIP CODE 92121
9379 Ford Wholesale Co Inc bldg &
roofing sup whol 452-9301
FROUDE ST —FROM SUNSET CLIFFS
BLVD NORTHEAST 1 EAST OF
GUIZOT ST
ZIP CODE 92107
POINT LOMA AV INTERSECTS
1420 Ryan Richd B @
1430*Brillowski Ann 225-1490
1431 Delawie Billie C Mrs @ 222-0904
1436 Raffee Susan W Mrs @ 222-7729
1441*Housagey Marie Mrs 223-2779
BERMUDA AV INTERSECTS
1456 Bowie James R Jr 222-1639
1459*Hust Mary E Mrs @ 222-5025
1466 Mc Kee Lillian K Mrs @ 222-1582
1467 Bricker Jessie G Mrs @ 223-7362
PESCADERO AV INTERSECTS
1515 Vacant
1517 Vacant
1540*Minor Floyd @
ORCHARD AV INTERSECTS
1555 Steele Claire L Mrs @ 223-0171
1560 Safiq Beatrice M Mrs @
1565 Balestrieri Anthony J @ 222-1306
1582 Pierce Frank G @ 224-5786
EDEL MAR AV INTERSECTS
1618 No Return
1619 Vacant
CORONADO AV INTERSECTS
1653 Seelig John D 222-4468
1660 Kratz G M Mrs @ 224-1660
1665 Kern Ruth K @ 223-6000
1666 Sharp Joseph F @ 226-8840
1677 Wilkinson Albert L @ 224-8958
1689 Leshan Eric J @ 222-3714
SANTA CRUZ AV INTERSECTS
1707 Fitzgibbons Alex D @ 225-1952
1712 Hagen David C @ 222-7679
1727 Benson Helen Mrs @ 224-1793
1728 Czujko Neil J 225-1838
1735 Masters J Harry @ 224-5703
1743 Vacant
DEL MONTE AV INTERSECTS
1750 Dayes Frank @ 222-3322
1755 No Return
1762 Mendenhall Chas T @ 224-8382
1764 Williams Robt J @ 222-7191
1765 Wright Wm R @ 223-7276
1775 Parker N Fay Mrs @ 222-8789
1780*Nault Geo 222-5384
1790 Hjelte Carter S consultant @
223-1336
NARRAGANSETT AV INTERSECTS
1807 Kelly Chester J @
1815 Golliet Gene R @
1820 Stone Ethel M Mrs @ 224-5423
1828*Goddard Larry @ 225-0921
NIAGARA AV INTERSECTS
1855 Thoma Ina B Mrs @ 223-6401
1865 Davis Everett G @ 223-0109
1868 Wally Cordelia 223-4964
1880 Wood Nola 226-1380
1883 Widders Jessie Mrs @ 223-0377
1885 Widders Gregory H @ 224-2552
NEWPORT AV INTERSECTS
1915*Whyde
1920 Keller Guy W @ 223-9914
1930 Krag L G @ 223-8864
1930½ Mc Kenna T A
1931 Dew Eldon H @ 222-7846
1945 Mc Murry W S
SANTA MONICA AV INTERSECTS
1952 Pritchard Tom @ 226-0618
1966 Nemeth Steph J @ 222-9556
1977 Halpin Warren J @
1980 Terhune Ann 224-6888
1980½*Palafieri J 222-2612
SARATOGA AV INTERSECTS
2005 Humphries C N @ 224-6821
2007*Toura Georgia 225-1402
2020 Tarry
2021 No Return

ALCAB DISTRIBUTING CO

BIRMINGHAM DR 1975

BIRCH ST—Contd
3706 Rojas Alex Q @ 232-0229
ZIP CODE 92113
3713 Vacant
3715 Umberto Jorge
3716*Castro Feliberto
3717*Mc Elvaine Bennie III 232-2695
3718*Jaime Angel 239-5073
3719*Simpson Earl 238-0698
3722 Pompa Joe A 233-5063
3725*Niemeyer Enola J 238-0180
3728 Bodrian John J @ 235-6826
3729*Davenport H B 239-4517
3730 Zuniger Guadalupe Mrs @ 234-0500
3731 Ventura Richd
3733 Vacant
3735*Villegas Jess Jr 235-9669
3737 Vacant
3738 Perez Hector 233-1433
3738½*Hermosillo Jacinto 239-3212
3739 Vacant
3742*Jones Jim N 236-9824
3744*Stormer Brice H
3746 Stone Mary Mrs 234-9085
3747 Urtuzvateque Maria E Mrs @ 232-2538
3748*Olivarez Francisca
3749 Vacant
3750*Payan Martin
3752 Allison James Rev @ 234-1658
3755*Canonizado Jovita 239-5936
3757*Bell Fredk J
3760*Amezua Mariano
3761 De Luna Maria
3765 Simons Julita @
3767*Kelly Lenora
3772*Anderson Carmen Mrs 233-1651
3774 Cruz Angel @ 232-3686
3777 Franco Saml D 239-2649
3783 Costello Juan J
3784 Hernandez Jose @ 234-8016
Rear*Nunez Emilio 239-5510

VISTA ST INTERSECTS
3801 No Return
3804 Ramos Jose @ 232-8868
3805*Hayter Alvin
3807 Vacant
3808 Carriozza Alex @ 232-5992
3809 San Jose Crispin
3811 Vacant
3812 Garcia D Jesus @ 239-5759
3813 Cabrero A Zeferino @ 234-0952
3815 Totete Felix
3816 Steele Dickson R
3817*Bueno Alex
3822 Albrecht Robt A @ 239-0906
3824 Gibson Willie @ 234-2943
3825 Dare Richd D @ 234-4966
3829 Dare Richd D Jr 235-4647
3832 Echols Shirlee Mrs 234-1794
3832½ Lagrone Leonard 233-3724
3834 Lagrone Leonard Jr
3835 Vacant
3835½ Vacant
3836 Vacant
3839 Fisher James F Jr
3840 Benton Hubert I @ 239-7228
3845*Vegas Robt P 233-4684
3847 Blanco Sarah S Mrs
3848 Vacant
3849 Vacant
3849½*Ledeama Robt E 235-9026

WODEN ST INTERSECTS
3853 Black Vivian Mrs
3854 Cook W Fred @ 239-3989
3855 Greggs Francisca Mrs 239-0267
3859 Sweet Garland Rev @ 239-6706
3860 Baza Ronald L 232-5686
3865 Alcalá Aurora Mrs @ 239-6744
3865½*Alcala Raul
3866*Yamamoto Roy J @ 235-8981
3869*Avila Ruben B 239-6750
3870 Lucero Frank L @
3875 Miller Leondina Mrs @ 239-6744
3876 Mc Invale B L @
3877 Posada Robt
3877½ Vacant
3879 Ogil Elsie M Mrs
3879½ Vacant
3881 Rodriguez Andy
3882 Mulhern Patk J @ 239-8405
3883 Vacant
3885 Apartments
1 No Return
2 Nielson Warren A @ 234-7824
3 No Return
4 No Return
5 Vacant
Riser Ethel Mrs 239-8639
3889*Ortega Leon 239-8589
3893 Bragg John
3895 Ward Joseph @ 234-1518
3895½ Negrete Josefina 234-0862
3899 Blodgett Earl W 232-5229

S 39TH ST INTERSECTS
3901*Flores Roberto O
3902 Mathis John T 264-8468
3905*Glover D R 232-8621
3909*Gonzalez Martha
OSBORN ST INTERSECTS
3916 Ledesma Anthony @ 264-8240
3922 Ortega Leon
3932 Arbayo Petra C Mrs @ 264-5667
3937 Hunter Henry C @ 264-5862
3940 Burgos Luz Mrs 262-6439
3941 No Return
3945 Vacant
EARL ST INTERSECTS
3975 Topete Jose @ 264-8095
3999 Rochen Elba Mrs 263-2588
40TH ST INTERSECTS

BIRCHWOOD ST —FROM 5241 182
ORCUTT AV NORTH
ZIP CODE 92120
6301 Palisades Presbyterian Church
582-0852
6318 Martin Henry L @ 583-5871
CARTHAGE ST INTERSECTS
6326 Schluetter Albert L @ 583-1331
6334*Wilson Robt T @ 582-1629
6342 Merritt James A Jr @ 583-4587
6343*Hickey Paul E
6350 Ayer Harold G @ 582-4844
6356 Winton Marilyn A Mrs @ 583-3267
6359 Hutchinson Lloyd M @ 583-5162
6364 Quinn Lee W Mrs 286-7383
6373 Callagy Richd M @ 287-6088
6374 Soberg P R 286-7478
6383 Bream Robt M 286-7961
6384 Harrison Wm @ 287-4384
6393 Mathison Mabel Mrs @
6394 Lemke Fredk 583-6923
6401 Hill Martha C Mrs @
6402 Zarkos R Geo @ 582-1257
6411 Baker Orlyn R @ 583-8617
6412 Hartman Margt Mrs @
6421 Bochert Wm P @ 582-4477
6422 Villavencio Wendy A Mrs @ 287-1157
6431 Angeles Tony S @ 582-2663
6432 Vacant
6441 Waters Loren @
6442*Killmar Robt L @ 583-2233
6451*Rhoads Garland C @ 582-6825
6452 Schwab Jack M @ 582-1141
6461 Vacant
6462 Kaishas Brent A @ 583-4605
6471 Fort Colin D @ 582-4961
6472 Praml Don A @ 286-9567
6481 Horat Jack C @ 286-7326
6482 Boland L Stanford @ 582-3389
6492 Barker Glen M @
ORCUTT AV INTERSECTS
ZION AV INTERSECTS
6601 Dunkle Harvey I @ 583-4521
6602 La Cava Frank S @ 236-4192
6611*Maiden Mark A 287-7181
6612 Zwolinski Robt A @ 583-0245
6621 Tomlinson Clifford N @ 582-8978
6622 Zatokowicz Dennis J @
6631 West Phil R @ 286-0414
6632 Engelbrecht Clinton D @ 582-2067
6641 Curcia Joseph P @ 582-8955
6642 Andrews Geo N @
6651 Dallezotte Frank R @ 582-1710
6652*Adams Richd @ 287-6976
6661 Steen Gordon C @ 582-5807
6662 Hayward Lewis G @ 582-1816
6671 Mc Creery Marvin L @
6672 Gray Leonard G @ 286-2959
6681 Shields Dal R @ 582-8985
6682*Tyre Richd
6701 Vacant
6702 Riley Jack E @
6711*Barnes Ray @
6712 Vacant
6721 Hawkins Jack D @ 582-6781
6722 Hagblom Douglas G @ 287-5941
6731 Niesley Wilma C Mrs @ 286-1485
6732*Cogan Wm F Jr @ 286-0761
6741 Sherwood Mary A Mrs @ 583-1462
6742 Twite Mary Mrs @ 583-9516
6751 Wold Steph K @ 286-0215
6752*Touchstone Danl L @ 583-5791
6761 Morris Yutas Z Jr @ 582-1821
6762 Marron Dorothy V Mrs @ 582-4305
6771 Blackman Ward A @ 582-6412
6772 Potvin Roger J @ 582-8990
6782*Shawler L J 583-2595
GREENBRIER ST INTERSECTS
6801 Sadleir Edw R @
6802 Candelaria Shirley M Mrs @ 582-2937
6809 Amley James H @ 286-8208
6810 Rowland Herschel C @
6817*Burke Karen @ 287-7360

6818 Kinsey C Russ bldg contr @ 286-0101
6823 White Hannah E Mrs @ 583-0832
6824 Erickson Kenneth I @ 582-5686
6829 Halweg Wm E @ 287-5919
6830 Hubbard Harry F @ 582-9372
6835 Burleigh James L @ 582-1489
6836 York Robt L @ 583-9141
6841 Elmore John F @ 582-4796
6842 Burleigh Lindley W @ 582-9404
6846 Estes Louis C @ 582-7762
6847 Keirle Cath H @ 583-4344
6850 Ford Fred @
CARTHAGE ST INTERSECTS
6856 Gahan Le Roy W @ 582-9159
6857 Donnelly Thos E @ 583-0039
6860 Keith Dale V @
6861 Houk Robt E Jr @ 583-6801
6866 Miller Patrick F @ 583-4259
6867 Gee Douglas A @ 583-1289
6870 No Return
6871*Revere Michl L @ 287-2939
6874 Rockley Grant H @ 287-0926
6875 Turner Curtis R @ 582-1894
6880 Hill Gary B @ 583-2525
6881 Zelazny James R @ 582-6365
6886 Hardison Wm T @ 583-1053
6891 Fujitoka Geo H @ 582-5113
6892 Weber Benj 582-2082
6898 Hommas H Norman @ 582-7078
MOUND AV INTERSECTS
7002 Malles Donald J @ 582-7369
7003 Neuenwander E C @ 583-0837
7019 Burness Dave H @
7033 Edmunds Harvey S @ 583-0205
7049 Knight David W @ 583-3452

BIRD ROCK AV (LA JOLLA)—FROM 3 WEST OF 5700 LA JOLLA BLVD EAST
ZIP CODE 92037
205 Wilmut Wm F @ 454-1269
205½ Goss Jana J Mrs
225 Dekema Jacob @ 454-5465
305 Monahan Michl @ 459-6241
310 Anderson Juliette C Mrs @ 459-7838
319 Eastwood Lela P Mrs @ 459-7124
322 Walchef Luben S @
328 Bartlett Clifford P @ 459-2119
329*Jenson B Alf 459-7723
365 Bird Rock Beauty Salon 454-1711
367 Mark V Design int designers 459-4411 Pedersen Custom Planning genl bldg contr 276-1941
369 Creamer Mary Mrs art studio 459-1230
LA JOLLA BLVD INTERSECTS
410 Rizzo's T V & Radio als & serv 454-7905
412 Johnson Fred Printing 459-4192
421*Pascoe Gary 454-5394
422 Newman Marguerite E Mrs @ 454-2082
LA JOLLA HERMOSA AV INTERSECTS
BEAUMONT AV INTERSECTS
WAVERLY AV INTERSECTS
718*Giffin Eliz A Mrs @ 454-2572
748 Averitt Merle S Mrs @ 459-2427
BELLEVUE AV INTERSECTS

BIRKDALE WAY —FROM 4500 BLK MT ABERNATHY AV NORTHWEST
ZIP CODE 92117
5501*Moraleson Mandy M
5521 Pierce Gary L @
5545 Hatchett Wm C @
5561 Shreves James L 292-0212
5570 Pelot Neil S @ 278-4498
5573 Prestage Vetrn C @ 292-0364
5581 Yandell Norville I @ 279-1312
5589 Hawkins Cletis D @ 278-3655
5597 Tubb Irvin L @ 277-1677
5605 Robinson Lorraine Mrs 278-5147
5606 Racza John D Jr @ 279-1588
5635 Deshler Howard G 279-2913
5636 Ball Robt O
5665 Duran Orlando P 278-7684
5666 Jackson Bruce K 565-0652
5706 Reiter James A @
5707 Langsford Grace E Mrs 277-5762
5736 Waldecker John F @
5737*Melvin M T 277-7276
5766 Vitale Margt A Mrs @ 278-6329
5767 Troxell Thos N @ 277-5493
5803 Clausen Dennis @ 565-1762
5809 Devera Carlos @ 278-5419
5838 Mick Kenneth A @ 278-1134
5839 Rodriguez Louis @ 279-1152
5868 Johnson James P @ 277-4879
5869 Kobayashi Frank 279-5480

BIRMINGHAM DR —FROM 2900 KEARNEY VILLA RD EAST
ZIP CODE 92123
7909 Herring Thos P 279-3486
7914 Vacant
7944 Knollwood West Convalescent Hospital 278-8510
7947 United Cerebral Palsy Foundation Of S D County 278-5420
JUNE LAKE RD INTERSECTS
8001 Meadowlark Convalescent Hospital 279-7701
8010 Cain Raymond @ 277-3120
8022 Saint Mary's Convalescent Hospital 279-0200
8040 Kanlund Herman V @ 277-8618

BISBY LAKE AV —FROM 8500 BEAVER LAKE DR NORTH
ZIP CODE 92119
6463 Keesley Edw T Jr @ 465-6745
6466 Mc Connell Peter J @ 465-4219
6471 Buckels Ernest F @ 461-3914
6476*Beetam G Jeffrey @
6479 Vacant
6486 Tahan Geo J @ 466-7506
6487 Knorr Robt L @
6494 Lindblade Joe E @ 469-7241
6495 Hawkins Orlando L @ 466-7242
SAN CARLOS DR INTERSECTS
6510*Clark Dewey
6512 Gabrielson Marjorie W Mrs 465-0950
6514*Farrell J K 460-8505
6516 Vacant
6518*Bethune Frank S 469-0875
6519 US Postal Service (Navajo Sta) 461-2500
6520 Foulting John R
6522 Berg Robt W 466-6486
6524*Maln Valerie Mrs 464-1998
6525 San Diego Glass & Paint Co window 461-2181
6532*Babcock Eunice Mrs
6536*Joseph Maryann Mrs 466-0442
6540*Boyle Donna M 460-1876
6546*Mc Farland Sandra J 460-0497
6550 Vacant
6554*Romero Louis @
6562 Mulligan Michl J 469-8884
6566*Connelly Michl 462-8125
6570*Stauffer Donald M 469-8321
6576*Cohen Steven C 461-8427
6580 Kooppen Betty J Mrs
6584*Rakenzes Thos N 462-5697
NAVAJO RD INTERSECTS

TOMMY DR INTERSECTS
6636 Mercer Marianne Mrs @ 461-1082
6648 No Return
6660 Wylie Thos B @ 465-9668
6661 Brown Arth L @ 460-4695
MAURY DR INTERSECTS
6702 No Return
6712 Smith C Alan @ 466-6358
6722 Brinker Ralph E Jr @ 463-5306
HUDSON DR INTERSECTS
WHELAN DR INTERSECTS
6811 Gage School 463-0202

BISHOP DR —FROM END OF MEDIO ST NORTHEAST 2 NORTH OF SKYLINE DR
ZIP CODE 92114
6456 King Hazel F Mrs 263-2641
6468 Moseley David F 264-0894
6491 Moorehead John Jr 262-5688

BISHOP'S LA (LA JOLLA)—FROM 861 PROSPECT ST SOUTH
ZIP CODE 92037
PEARL ST INTERSECTS
7429 Ellis E Jane 464-5862

KLINE ST INTERSECTS
7730*Tischoff Charles W real est investments 459-3106
7739 Vacant
7748 Lawson A C 454-6318
7762 Vacant
SILVERADO ST INTERSECTS
PROSPECT ST INTERSECTS

FROST ST 1975

FRONT ST—Contd
4180 Schereschewsky S B 299-3636
4181*Smith Dorothy J 297-2033
4185 Apartments
1*Jenkins Sandra L 299-8926
2*Entwistle Mike 297-1505
3*Miles Arth C
4 Vacant
5 Graves Richd W 298-1555
6*Myers Mark S 297-1307
7 Rowe Florence L Mrs 298-6386
8 Vacant
9 Doherty Dennis
10 Vacant
11 Vacant
12 Turnipseed Maxine R 295-7147
13*Barfield Anne
14*Hultmann R 299-8545
15*Schofield Charles 299-6076
16 Bartlett Chad
17 Kapp Louise C
4188 Allen Herbert C @ 298-3831
4190 First Unitarian Church Of San Diego 298-9978
ARBOR DR INTERSECTS
4211 Scritchfield Vernon A 298-3127
4219 Vacant
4221 Vacant
4223*Wells Donald C 291-7988
4225 Apartments
1*Wilson Philip J 299-8763
4229*Westmorland Cath 296-4000
4231*Smyczek Barbara 297-1083
4233 Vacant
4235 Driscoll Helen Mrs
4263 Martin Lutea Mrs 297-3052
4269 Groden John F @ 298-2024
DICKINSON ST INTERSECTS

FROST ST —FROM CABRILLO FREEWAY EAST 2 NORTH OF HOMEWOOD DR

ZIP CODE 92123
7901 Sharp Donald N Memorial Community Hospital 292-2121
7910 San Diego Medical Center
ROOMS
101 Kwint Joseph A phys 278-2727
101 Kirshen Edw J phys
102 Vacant
103 San Diego Institute Of Pathology Inc (LABY) 560-7655
104 Sierna Lawrence L phys 292-4400
106 Smith Wallace S dentist 279-4650
107 Orthopedics Of San Diego orthotics & prosthetics 560-4944
108 Greenwood Robt C phys 278-6030
108 Coughlin Dennis F phys 292-7281
109 Vacant
110 Manchester Gary H phys 565-8895
201 Brown Roland G phys 278-8200
201 San Diego Vascular Surgery Medical Group Inc phys 278-8200
202 Hyslop Smith & Trackler Medical Corp radiologists 566-4871
203 Montalbano Francis P phys 279-1230
203 Montalbano Patricia D Mrs phys 279-1230
Montalbano Medical Group Inc phys 279-1230
204 Schlossman Robt C phys 565-9161
205 Arenas-Urgale Iliunadina phys 560-5606
206 Heller Ronald J phys 279-0100
206 Pediatric Medical Group phys 279-0100
206 De Genaro Frank Jr phys 279-0100
207 Thomas Edgar E Jr phys 278-8383
208 Hartman Joseph phys 292-7400
209 Hankins Franklyn D phys 292-7601
209 Switzer Sylvia A Word-Processing Service sec serv 565-6135
7920 San Diego Medical Center Rooms (Bldg B)
100 Kemp James P phys 292-1144
100 Pediatric Allergy Medical Group 292-1144
100 Meltzer Eli O phys 292-1144
101 Minard Eug W phys 278-7512
101 San Diego Bio-Feed Back Clinic psychiatric clinic 278-7512
101 Ektari Charles V phys 278-7512
200 Coutts Malcolm B phys 278-8300
200 Coutts Richd D phys
200 Dickinson Philip H phys
200 Fitz David A phys
200 Curran Wm F Jr phys 278-8300
200 Orthopedic Medical Group Of S D phys 278-8300
200 Orwig James B phys
200 Woodward E Paul phys
200 Wilson James N phys 292-1171
301 Randel Harvey O phys 292-5592
301 Southern California Allergy Laboratories 292-5592
301 Stevens John J phys

302 Vacant
303 Miner Robt W phys 278-2172
304 Goodman Allan H phys 292-5151
304 Pappelbaum Stanley J phys 277-9543
304 Pediatric Cardiology Medical Group Inc phys 277-9543
304 Turner Searle phys 277-9543
400 Brannon Leland C phys 292-7900
400 Bushard Marcus C phys 292-7200
400 Cleary John phys
401 Kaplan Geo W phys 279-8527
401 Lipsitz Jack E phys 279-8527
402 Collins David L phys 292-4344
402 Pediatric Surgery Medical Group Of San Diego Inc 292-4344
402 Lynch Frank P phys 278-2525
403 Foster Chris B phys 279-1731
405 Rowen Richd I phys 279-5253

STREET CONTINUED

7930 Osler Pavilion ofc bldg Rooms
101 San Diego Internal Medicine Group phys 560-1661
101 Johnson Arth C phys
101 Lasry James E phys
101 Ledford R Merl Jr phys
101 Levin Howard A phys
101 Russell Guy R phys
104 Wylie Pharmacy 560-1911
201 Vacant
202 Vacant
203 Vacant
204 Masters Robt H phys 560-1944
205 Vacant
206 Forney Harold J phys 560-6001
206 Green Thos J phys 560-6001
206 Kimball F Bruce phys 560-6001
206 Orthopedic Specialists Medical Group Inc phys 560-6001
206 Periman Richd D phys 560-6001
206 Thompson Joseph M phys 560-6001
301 Vacant
302 Vacant
303 Hassin Harold phys 292-4313
305 Vacant
306 Vacant
307 Goldstone Stuart J phys 560-4262
308 Meyers John C phys 279-8111
401 Vacant
402 Spitz Barton R phys 560-5212
403 Barish Joel M phys 277-5083
403 Bennett Robt A phys 277-5083
404 Baranofsky Ivan D phys 560-8001
404 Lawrence Kingley phys 560-8808
405 Naiman Leonard H phys 565-9511
406 Vacant
407 Clark Patrick J phys 278-7820
407 Moyers Thos G phys 278-7820
STREET CONTINUED
8001 Child Development Center clinic 565-1511
Child Guidance Clinic Of San Diego physical therapist 278-0660
Children's Health Center 277-5808
Children's Hospital 277-5808
Easter Seal Division (Children's Health Center) health orgn 277-5808
San Diego Speech & Hearing Center clinic 277-1482
8060 Frost Street Convalescent Hospital 278-4750

FROUDE ST —FROM SUNSET CLIFFS BLVD NORTHEAST 1 EAST OF GUIZOT ST

ZIP CODE 92107
POINT LOMA AV INTERSECTS
1420 Ryan Richd B @
1430*Hegwood Ronald R
1431 Crabtree Elliottte Mrs @ 222-9804
1436*Dowd Sharon E Mrs 222-1377
1441 Woodcock Frank B @ 222-3429
BERMUDA AV INTERSECTS
1456 Bowie James 222-1639
1459 Hust Edw C @ 222-5025
1466 Mc Kee Lillian K Mrs 222-1562
1467 Bricker Jessie G Mrs @ 222-7382
PESCADERO AV INTERSECTS
1515*Marshall James A 224-4538
1517 Vacant
1540 No Return
ORCHARD AV INTERSECTS
1555 Steele Robt F @ 223-0171
1560 Saffig Beatrice M Mrs @
1565 Balestrieri Anthony J @ 222-1306
1582 Pierce Frank G @ 224-5786
DEL MAR AV INTERSECTS
1618 No Return
1619 No Return
CORONADO AV INTERSECTS
1653*Seelig Jonathan D 222-4468
1660 Kratz Hugh T @ 224-1660
1665 Kern Ruth 223-6000
1666 Sharp Joseph F @ 223-7479
1677 Wilkinson Albert L @ 224-8958
1689 Wats Jeffrey R @ 223-0587
SANTA CRUZ AV INTERSECTS
1707 Fitzgibbons Alex D @ 225-1952
1712 Vacant

1727 Benson Carroll B @ 224-1793
1728 Vacant
1735 Masters J Harry @ 224-5703
1743*Anderson Loyd G
DEL MONTE AV INTERSECTS
1750 Dayes Frank @ 222-3322
1755 No Return
1762 Kistner Ted 222-9783
1764 Daily Timothy M 224-7781
1766 Wright Wm R @ 223-7276
1775 Parker N Fay Mrs @ 222-8789
1780 Haugseth Andrew J @ 222-0298
1790*Mansfield Stanford T @ 223-6056
NARRAGANSETT AV INTERSECTS
1807 Kelly Chester J @
1815 Collet Gene R @
1820 Stone Ethel M Mrs @ 224-5423
1828*Philpott Arth R 225-1883
NIAGARA AV INTERSECTS
1855 Thomas Ina B Mrs @ 223-6401
1865 Davis Everett G @ 223-0109
1868 Miller Paul P 222-6758
1880 Kleint Roger J @ 222-5884
1883 Widders Jessie Mrs 223-0377
1885 Widders Gregory H @ 224-2552

NEWPORT AV INTERSECTS

1915 No Return
1920 Keller Guy W @ 223-9914
1930 Cragg L G @ 223-6864
1930*4 Inouye John 223-0459
1931 Dew Eldon H @ 222-7846
1945*Mc Murry W S 223-3808
SANTA MONICA AV INTERSECTS
1952 Fender David W @ 223-8344
1966 Nemeth Steph J @ 222-9556
1977 Halpin Warren J @ 222-5448
1978 Evers Marguerite F 224-1741
1980 Denhart Thos E 222-9178
1980*4 No Return
SARATOGA AV INTERSECTS
2005 Daley Donald H 223-8331
2007 Jones Bruce F
2020 Johnson Lucille F Mrs @ 224-5306
2021 Mc Donald Scott A @ 223-9951
2025 Vacant
2031 Vacant
2033 Lane Ann C 224-5383
CAPE MAY AV INTERSECTS
2035*Carroll Bill 293-3531
2055*Gilbert Dean 223-3531
2068 Franson C Harry @ 223-0777
2071 Lloyd Mary E Mrs @ 222-8179
2075 Heater Johnny 224-5217
2076*Rust Mae P Mrs @
2083*Swiggett Stephanie
2085 De Kerqueven Eug A 222-9402
BRIGHTON AV INTERSECTS
2111*Faddis John A 224-4906
2121 Blevins Jacqueline C 224-1345
2123*Lloyd Daniel 222-7458
LONG BRANCH AV INTERSECTS
2124 Lewis Harry D @ 222-7557
2135 Chadwick Ralph G @ 223-1994
2136 Wheeler Steph @ 222-4336
2144 No Return
2145 Burnett Alan H 222-0869
2145*4 Vacant
2151*Saunders Lillian Mrs @ 224-0964
2159*Rhodes Kevin W 224-0849
MUIR AV INTERSECTS
2167 Roscoe Helen Mrs
2169 Mango Emma H Mrs 225-0569
2173*Bishop Henry @ 224-9418
2181*Barbier Jack @
2188*Plummer James R 223-0087
2185 O'Herron Wm R @
2187 Blanchard Nellie Mrs

VOLTAIRE ST INTERSECTS

2211 Zolezzi Fidelia Mrs @ 222-7440
2221 Threinen Domenic I @ 222-8693
2222*Jordan Essie C Mrs @ 222-8458
2229 Vacant
2233*Vance Stephan M 223-8426
2237 Vacant
2245*Bahn Ted 222-9064
2247 May Michl C @ 222-2080
LOTUS ST INTERSECTS
2250 Brunner Lloyd E @
2257 Boeche Kenneth L @ 222-0020
2261 Anderson Curtis W 222-3673
2271 Sparks Raymond L 224-8669
2278 Vacant
2280 Spivey Richd N 222-5411

FRYDEN CT —FROM 4200 BLK AVATI DR WEST

ZIP CODE 92117
3101*Mc Mahon Eug P
3151 White Robt C @ 273-0130
3161*Caika Robt V @ 272-1195
3169 Urabe Wm @ 272-7975
3177 Carroll John C 273-3335
3185 No Return
3193 Schubert Stanley S @ 274-4777
3199 Berez Jerry real estate 272-5229

FULLERTON AV —FROM 2900 AMULET ST EAST

ZIP CODE 92123
9202*Embrece Loren E 565-4697
9210*Johnson Hazel K 278-1169
9215 Dunkel Gary L @ 279-1969
9218 Quiseng Delfin D 278-0789
9225 Voss Joseph J @ 277-9017
9226 Mc Gregor Charles W @ 277-8841
BRONX PL BEGINS
9234 Steinrichter Dieter G 277-3842
9242 Hyman Al B @ 277-1593
9251*Jeong Ming
9252*Needham Gary C
9261 Fitzpatrick Julius B @ 277-3498
9262 Needham Betty Mrs 278-2548
MELBOURNE DR INTERSECTS

MISSION VILLAGE DR INTERSECTS

MARATHON DR INTERSECTS
9343 Hunstable Bruce D @ 278-9831
9355 Bartlett Dwight K @ 278-0719
9367 Paz Armino N 279-0079
MARTINDALE CT INTERSECTS
9401 Ege Robt F @ 292-9276
9417 Grantham J Melvin @ 277-6387
9433*Miller Jack L 560-8941

FULLWOOD LA —FROM 7300 CRANDALL DR EAST IN A CUL DE SAC

ZIP CODE 92111
7305 Fletcher Robt
7312 Skaffe Dwight D @ 278-6741
7322 Coase Wm E @ 277-8755
7325 Sapinoso Antonio S @
7342 Therrien Robt E @ 279-7379

FULMAR ST —FROM 2000 6TH AV EAST

60TH ST INTERSECTS
ZIP CODE 92114
6002*Morris Friederike 264-3833
6009 Caesar Nicola J 262-0987
6015*Camogliati Calvin R Jr 263-6060
6021 No Return
6044*Smith Clifford excavating & grading cont 264-4125
6092 Vaughn Raymond E @ 264-2336
WEAVER ST INTERSECTS
6101 Littlejohn Joe O @ 262-9655
6111 Anderson Barbara D Mrs @ 262-5416
6121 Johnson Elva N Mrs @ 6126 Vacant
6131 Anderson S M
6133 Peel Howard E @ 263-7399
6136 Under Consta
6143 Mc Neil Charles E @
6146 Under Consta
6150 Schultz Herbert R @ 262-8413
6153 Jones Clea R Mrs @ 264-7662
6158 Vacant
6163 No Return
6166 Mightho Helen M Mrs @ 264-0354
6173 Stevenson Joseph 263-3818

FULTON ST —FROM 2500 COMSTOCK ST EAST

ZIP CODE 92111
6744 Mariscal Josephine Mrs @
6754*Kamps Vickie A 276-4354
6764 Brown Lelah F Mrs @
6804 Vacant
6814 Taylor Clarence E @ 277-3138
6824*Newell David T 279-5146
6834 Melena Leonard @ 277-7808

ULRIC ST INTERSECTS

6901 Thurlby Hank
6903*Mc Intyre Wm 278-0681
6905*Montoya Pedro
6907*Sanchez Lorenzo
6909 Porter Ada Mrs
6911*Jacobs Barry 279-0213
6913*Pudal V J
6915*DeLa Cruz Terry Mrs
6916 Brickhouse Ronald E
6917*Willis Rosalie Mrs
6918 Wilson Brian 565-4532
6919 Herrera Ernest
6920*Reed Geo
6921 Peck Mildred S Mrs 279-6362
6922*Fish Ronald R 565-2038
6923 Vacant
6924*Fiscuso Brian L
6925*Arquero Loretta Mrs 279-6924
6926*Plandor Grace P Mrs 565-4216
6927*Allan Stanley
6928*Blake Essie Mrs 278-3118
6931 Vacant
6932 Padilla Geo
6933 Vacant
6934 Castillo Mary C Mrs 560-6278
6935*Ehli Dennis R

BIRMINGHAM DR 1966

208

BIRD ROCK AV (LA J)--CONTD

422 NEWMAN MARGUERITE E MRS • 454-2082
---ELECTRIC AV INTERSECTS
---BEAUMONT AV INTERSECTS
---WAVERLY AV INTERSECTS
718 GIFFIN ELIZ A • 454-2572
---BELLEVUE AV INTERSECTS

265

BIRKDALE WAY -FROM MT ABERNATHY AV EAST 1 NORTH OF CHANDLER DR

5501 HEDGECOTH THOS •
5521 PIERCE GARY L 279-3209
5545 MC COLLUM JAMES W • 277-5287
5561 BROOKS JOHN D • 277-3203
5570 PRIOR CALVIN 279-2624
5573 HOWELL JAMES W 277-5564
5581 YANDELL NORVILLE • 279-1312
5589 HAWKINS CLETIS D • 278-3655
5597 KOWALSKI THOS J
5605 VACANT
5606 RACZKA JOHN I • 279-1588
5636 RAMEY DAVID R • 278-3599
5665 REID RALPH G • 278-2716
5666 WIER RONALD L • 279-2138
5706 BERGSTEN WATHIER • 277-2706
5707 LANGSFORD GRACE E MRS 277-5762
5736 BOGGS FRANK K • 278-4536
5737 VACANT
5766 TERRES WAYNARD B 279-1619
5767 TRUXELL THOS N • 277-5493
5808 REAHM RICHDP •
5809 DEVARA CARLOS • 277-6369
5838 WICK DOUGLAS R • 278-1134
5839 RODRIQUEZ LOUIS • 279-1152
5868 JOHNSON JAMES P • 277-4879
5869 ZULUETA ALFONSO G • 278-0072

65

BIRMINGHAM DR -FROM NORMANDIE NORTHEAST 1 NORTH OF HOMEWOOD DR

7909 STEWART JACK H 277-1636
7914 PERKINS MARGT A MRS 278-5008
7947 UNITED CEREBRAL PALSY FOUNDATION OF S D COUNTY 278-5420
7966 ROLPH PETER S • 279-3665
8001 KNOLLWOOD CONVALESCENT HOME 278-1100
8010 CAIN RAYMOND • 277-3120
8022 NO RETURN
8025 VACANT
8040 KANLUND WHOLESALE FLORIST 277-5241
KANLUND HERMAN V • 277-8618

246

BISBY LAKE AV -FROM BEAVER LAKE DR NORTH 1 WEST OF LAKE MURRAY BLVD

6463 GUBB LESTER A • 469-0538
6466 HUBBARD VERNE •
6471 GILMORE DONALD D • 469-0043
6476 SORIA LARRY R • 465-4252
6479 STEPHENS VICTOR L • 463-7804
6486 TAHAN GEO J • 466-7506
6487 SHANK MELVIN H 463-2061
6494 LINDBLADE JOE E • 469-7241
6495 VACANT
6510 RAMSGATE PATRICIA A
6512 NICKERSON ROBT W 465-6204
6514 HOLLIDAY JEAN MRS HOUSE BARBARA A
6516 RODA WM
6518 MAGUIRE DORIS MRS 460-0992
6520 FITCH ROGER 465-0164
6522 MILLS WM 465-6444
6524 VACIO ROBT
6532 VACANT
6536 LOWTHER WM F 460-1709
6540 JONES RAY S 465-9769
6546 STEWART KENNETH 460-3542
6550 MEYERS DOUGLAS 465-1836
6554 VACANT
6562 SYLVA WM V
6566 SHELTON GEORGIA MRS 465-8713
6570 DAMON DENNIS E 465-6100
6572 BROWN J BURTON 465-7210
6580 VACANT

6584 PETERSON JOYCE L MRS 465-2140
6636 CONOLLY ROBT E • 460-0491
6648 STEFFAN JERRY MRS • 466-1141
6660 WYLIE THOS B • 465-8668
6661 VACANT
6702 NORTON RICHD L 460-2039
6712 BARBER WM F • 463-3785
6722 MILLBURN EUG K • 465-7915
6911 GAGE SCHOOL 463-9223

74

BISHOP DR -FROM END OF MEDIO NORTHEAST 2 NORTH OF DETROIT AV

6456 VACANT
6468 TRAVIS HERBERT K

97

BISHOP'S LA (LA JOLLA)-FROM 851 PROSPECT SOUTH

---PEARL ST INTERSECTS
---KLINE ST INTERSECTS
7730 WEBB MARY L 459-5466
7739 THRALL BESSIE H • 454-4753
7748 FISK ZACHARY 454-6318
7762 FINAN HELEN M 454-5824
---SILVERADO ST INTERSECTS
7815 DIRKSEN RAYMOND F 454-5857
7820 VACANT
7848 LA JOLLA DENTAL LABORATORY 459-2941
---PROSPECT ST INTERSECTS

190

BITTERN ST -FROM 1100 MADERA NORTHWEST

1105 WRIGHT GED M • 264-6733
1117 HUMMEL ROBT W • 262-2627
1122 GRECO SALVADORE B • 264-7297
1131 CARRENDO FERNANDO G • 264-3294
1134 HOLMQUIST DOROTHY A MRS • 264-4319
1138 DOMINIO WM D 264-0743
1145 MARIANO RITA MRS
1145 1/2 GEBHEIM WALTER H • 264-2700
1154 REYNA JOE
1156 VACANT
1167 FERNAU RUSSEL G • 262-5756
1170 BENNETT ERVELL E • 264-8925
1172 HOBBS DONALD
1208 WOLFE LEROY • 264-7119
1211 GONZALES ROBT 262-7331
1215 FOSSE DAVID W • 264-1416
1220 SCHISEL FRANK G • 262-1160
1242 RODRIGUEZ B F 262-5440
1253 DAVIS SCOTT H 262-8148
1256 WARE MILFORD L • 264-6073
1263 GOMEZ SERAPIO 262-7246
1272 SCHEFFLER WM T • 264-2124
1273 ORNELAS JOHN F •
1298 HARDING W J • 264-4982
---KLAUBER AV INTERSECTS

174

BIXEL DR -FROM DOVER DR NORTH 1 NORTHWEST OF REMINGTON DR

5111 DARBY CLARENCE C • 583-3460
5119 NO RETURN
5127 MOORE ROBT C • 583-4947
5128 VACANT
5135 RICHMOND LAURA MRS • 583-1683
5138 LARSON JACK E • 583-7296
5143 HANSON LEROY • 583-2899
5151 COLKER NATHAN L • 582-3570
5152 MITCHELL R W •
5159 MILLER PHILIP • 582-1551
5164 WILBUR JOHN E • 582-3234
5167 KAHN JAY • 583-0261
5174 KITAEN HYMAN • 583-6282
5175 BLEICHER ROBT P • 583-5159
5184 VACANT
5185 AFTRETH ORVILLE B 583-8736
5194 KRASNE JERRY A • 582-6265

76

BLACK OAK DR -FROM RINGWOOD DR WEST 5' NORTH OF SKYLINE DR

7515 SANDOVAL FELIX • 465-5576

7516 HAYNES CARTER •
7523 MADISON LEONARD • 466-9076
7524 BOYD OTIS • 465-5492
7532 TILARD JAMES •
7535 THURBER MARCELLUS • 463-8416
7540 CABRERA POLICARPIO • 465-9640
7543 PARENTEAU WM • 465-4519
7548 ESCOBAR E G • 463-9481
7549 BIERES JAMES • 465-8682
7556 BALDWIN HARLIN • 466-4049
7564 HONEYCUTT RICHD M •
7565 GRIP DANL G • 463-9490
7609 DELIA ANTHONY • 465-8542
7613 JACKSON Q D • 465-6630
7614 SCOFIELD JOHN •
7622 WINSTONE THOS D 463-8639
7625 CRUZ KENNETH •

141

BLACKFOOT AV -FROM 3100 GERONIMO AV NORTHWEST

4201 GILLETTE JOHN R • 276-5641
4202 HARRIS JOHN I • 276-2991
4217 DAVIS PAUL V • 276-3276
4218 VAN LOON CORNELIS 276-2503
4232 KREUTZER ROBT A
4235 MURPHY JOHN B • 276-1504
4248 VANDERHOEF JULIE MRS 276-2415
4249 MORAN JOHN T • 276-2029
4265 RODGERS ROBT H • 276-0680
4305 FRAZIER RUSSELL E • 276-3467
4325 GOSHTIGIAN MANNING • 276-2950
4335 BACON ARMAND J • 276-0317
4604 RIZZO MELVIN C 276-5606
4607 LEWINGTON ANTHONY • 276-5652
4610 MC EWAN JUNE MRS • 276-3368
4611 GRAHAM ROBT C • 276-2807
4616 COMBS JAMES H • 276-2192
4617 CROUCH KENNETH L • 276-0017
4623 MALER RICHD G • 276-6576
4629 WORKS WM K • 276-1574
4635 CREAGER ROBT • 276-3538
4636 MELTON JAMES • 276-6591
4641 MARCUSSEN ARTHUR 276-5919
4642 COUCH GED J • 276-3500
4647 MC KEE EDGAR T • 276-5504
4648 BAELIG LEOPOLDO • 276-0087
4653 JOHNSON STEPH
4654 FEAR HAROLD R •
4659 CORGIAT PETER • 276-1289
4665 DYCZKO ANDREW •
4670 ANDERS BURK
4671 BROWN JAMES C • 276-1367
4672 WEST CHARLES D
---APACHE AV INTERSECTS
4705 SMALL MANUEL W 276-6484
4706 KLICK EDW P 276-0014
4708 RAMSEY HELEN MRS 276-4885
4715 JOHNSON RAY M 276-6777
4716 HOLLOWAY DAVID L 276-0035
4717 DRAPER FRANK G

101

BLACKGOLD RD (LA JOLLA)-FROM NORTH END OF LA JOLLA FARMS RD EAST

9651 ROSE ROBT J • 453-2564
9704 BLACK WM F
9705 LEE GEO A GENL CONTR • 453-2290
9721 PAUL GUSTAV J JR • 453-0690
9741 ANDERSON KENNETH E • 453-0185
9760 ANDECK ANDREW •
9761 LA JOLLA FARM ESTATES CLUB REAL EST 453-3916
SHADOWLAND RANCH RIDING SCHOOL RIDING ACADEMY 453-1330

78

BLACKPOOL RD -FROM MEADOWBROOK DR WEST 1 NORTH OF HUNTHAVEN RD

7701 THURMAN REYNOLD H • 465-1760
7709 DUNKLE JIM S • 466-4945
7714 MILLER DEAN •
7717 NO RETURN
7724 FELDMAN JOHN B •
7725 GALLARDO ALEX • 465-7709

FROST ST 1966

429

FRONT ST--CONTD

4091 BURCHETT JACKSON
 4092 HARVEY HENRY CHIROPRACTOR •
 295-2624
 4093 PAXTON MABEL MRS
 4095 SMITH FRISCO 295-5706
 4096 CHRISTIANSEN LAWRENCE •
 295-3486
 ---LEWIS ST INTERSECTS
 4109 APARTMENTS
 1 VACANT (APTS 1-2)
 3 WILSON MOLLIE L MRS
 296-1993
 4 HARTMAN ROMAN J 298-5615
 5 NORQUIST RICHD 298-3212
 6 MILLER RUTH P 295-9797
 4110 PAROWSKI TURA A MRS •
 295-8129
 4119 SEILER EDW H • 296-4974
 4120 ETTLEMAN JAMES H 295-3901
 4129 HAWTHORNE HERBERT J •
 295-3220
 4135 LONG MARGT B MRS • 298-6274
 4137 MATSON ELIZ MRS
 4145 CHAPIN ARTH J •
 4156 NO RETURN
 4158 GRAY WALLEY W
 ---MONTECITO WAY INTERSECTS
 4167 NO RETURN
 4168 CRAWFORD HARRY A • 295-5995
 4179 DITTRICH STELLA MRS •
 295-6555
 4180 WHITE EDW G • 295-7634
 4181 BOX MARJORIE
 4185 APARTMENTS
 1 BALDWIN FRANK
 2 COLEMAN ARCHIE
 3 VACANT
 4 AYRES ROBT S 295-9663
 5 DAUGIRDA RITA
 6 NO RETURN
 7 MURRAY WALTER A JR 420-2499
 8 PAXTON RUSSELL
 9 DOHERTY DENNIS
 10 SHAIRP TED
 11 COLLIER ALMA D MRS
 295-1967
 12 PATTERSON FLORENCE
 296-6936
 13 CHAMBERS KELTON 298-0452
 14 WALDRON HAROLD P 298-6934
 15 MORAN WILLIS T
 16 TIMMERMAN MARY MRS
 17 MC NALLY JAMES J
 4188 ALLEN HERBERT C • 298-3831
 4190 FIRST UNITARIAN CHURCH OF
 SAN DIEGO 298-9978
 4192 TEMPLE SOLEL CH 298-6169
 ---ARBOR DR INTERSECTS
 4211 SCRATCHFIELD VERNON A •
 CY8-3127
 4219 NO RETURN
 4221 VACANT
 4223 FRENCH DORIS G
 4225 RUBOCO LEWIS G
 GRIFFIN GRETA L
 ROGERS BESSIE T MRS 298-8667
 4229 WHITE W A 298-7322
 4231 PEET ROBERTA F 297-2176
 4233 JOHNSON LAURA M MRS 298-1494
 4235 HARBAUGH ORPHA R MRS
 295-9995
 4263 SONDERGARD TED M 295-1708
 4269 GRODEN JOHN F • 298-2024
 ---DICKINSON ST INTERSECTS

 264
 FRONT ST (SAN YSIDRO)--FROM WILLOW
 RD E I S OF MONTGOMERY FREEWAY
 (FOR OCCUPANTS SEE SUBURBAN
 DIRECTORY)

 264
 FRONTAGE RD WEST (PALM CITY)--FROM
 PARK AV SE I W OF MONTGOMERY
 FREEWAY (FOR OCCUPANTS SEE
 SUBURBAN DIRECTORY)

 27
 FRONTIER ST --FROM PACIFIC HWY
 NORTHWEST

 29
 ---RELIANT ST INTERSECTS

3106 SAVE-CO AUTOMOTIVE CENTER
 TIRES & GAS STA 222-0441
 3145 SCHEIB EARL INC AUTO PNTRS
 222-7744
 3171 DE FALCO'S FOOD GIANT
 MARKETS (BKRY) GRO 222-0431
 3174 SAVE-CO CLEANERS 223-1058
 SAVE-CO PHARMACY 224-3366
 3176 DE VOE HAROLD J WTCH REPR
 224-2620
 FARMERS INSURANCE GROUP INS
 222-0441
 GORDON SAML S OPTOM 233-1777
 SAVE-CO LIQUORS 222-0441
 SAVE-CO SNACK BAR RESTR
 222-0441
 SAVE-CO VETERANS & SERVICES
 DEPT STORE 222-0441
 SHOE CORP
 3191 VACANT
 3301 VACANT
 3476 RATNER MFG CO (WHSE)
 3500 SAN DIEGO INTERNATIONAL
 SPORTS ARENA AMUSEMENTS
 PLACES OF 224-4171
 SAN DIEGO PROFESSIONAL
 HOCKEY CLUB ATHLETIC
 SAN DIEGO SPORTS ENTERPRISES
 SPORTS PROMOTERS 224-4171
 3593 DUNPHY CONSTRUCTION CO GENL
 CONTR 224-3557
 3595 WALKER'S TRUCK & BUS SALES
 USED 223-3197
 3677 VACANT
 3687 KART ARENA AMUSEMENTS
 222-3209
 3707 BARGAIN BARN OF POINT LOMA
 USED FURN 224-2944
 3711 BRITISH MOTORS SALES CO
 224-3191
 3735 ERNIE'S RENDEZVOUS COCKTAIL
 LOUNGE 222-3942
 3749 FRONTIER VETERINARY CLINIC
 224-1529
 KARLA'S GROOMING CENTER
 BEAUTY SHOP 224-1453

 65
 FROST ST --FROM CABRILLO FREEWAY
 EAST 2 NORTH OF HOMEWOOD DR
 7901 SHARP DONALD N MEMORIAL
 COMMUNITY HOSPITAL 277-6121
 7910 SAN DIEGO MEDICAL CENTER
 ROOMS
 101 KWINT JOSEPH A PHYS
 278-2727
 102 NEUMAN LEONARD A PHYS
 279-1431
 103 SAN DIEGO MEDICAL CENTER
 LABORATORY 278-5826
 104 ORTHOPODIC MEDICAL GROUP
 CLINIC 278-8300
 104 COUTTS MALCOLM B PHYS
 278-8300
 104 DICKINSON PHILIP H PHYS
 278-8300
 104 FITZ DAVID A PHYS
 278-8300
 104 HANDLER DAVID PHYS
 278-8300
 104 WOODWARD E PAUL PHYS
 278-8300
 SMITH WALLACE S DENTIST
 279-3100
 107 MONTALBANO FRANCIS P PHYS
 279-1500
 107 SIEMS LAWRENCE L PHYS
 279-1500
 108 GREENWOOD ROBT C PHYS
 278-6030
 109 HANKINS FRANKLYN D PHYS
 278-1152
 110 VACANT
 201 BROWN ROLAND G PHYS
 278-8200
 201 KIRTLAND HOWARD B JR PHYS
 278-8200
 202 ADAMS GEO D PHYS 278-6500
 202 BELOVE STEWART G PHYS
 278-6500
 203 STOLZOFF GORDON E PHYS
 277-0812
 204 LEVERICH EDW B PHYS
 278-7820
 204 SANDELL JAMES E PHYS
 297-1129
 205 VACANT

206 SHUMACHER ALAN E PHYS
 279-0100
 207 THOMAS EDGAR E JR PHYS
 278-8383
 208 STRATTON VICTOR C PHYS
 278-8080
 209 LEVITAN SEYMOUR PHYS
 279-1330
 STREET CONTINUED
 8001 CHILD GUIDANCE CLINIC OF SAN
 DIEGO PHYSICAL THERAPIST
 278-0660
 SAN DIEGO SOCIETY FOR
 CRIPPLED CHILDREN HOSP
 277-5808
 SAN DIEGO SPEECH & HEARING
 CENTER CLINIC 277-1482

 43
 FROUDE ST --FROM SUNSET CLIFFS
 BLVD NORTHEAST 1 EAST OF GUIZOT

 47
 ---POINT LOMA AV INTERSECTS
 1420 RYAN RICHD B
 1430 MC CONNELL ALEX • 222-8909
 1431 STOCKER MAUDE A MRS •
 222-9776
 1436 MADERA GEO E 223-6441
 1441 WOODCOCK FRANK • 222-4256
 1456 BCWIE JAMES R JR • 222-1639
 1459 ASPHOLM JOHN E • 222-2577
 1466 MC KEE LILLIAN K MRS
 222-1562
 ---BERMUDA AV INTERSECTS
 1467 BRICKER GLADSTONE G •
 223-7382
 ---PESCARDERO AV INTERSECTS
 1515 SIMMONS WALTER G 224-2214
 1517 MARGOLE JOSEPH R 222-5940
 1540 ECKERT OMAR W • 222-5702
 ---ORCHARD AV INTERSECTS
 ---DEL MAR AV INTERSECTS
 1555 STEELE ROBT F • 223-0171
 1560 SAFTIG BEATRICE M MRS •
 1565 BALESTRIERI ANTHONY J •
 222-1306
 1582 WETZEL PAUL N • 222-3090
 1618 MOOT MILDRED MRS
 1619 VACANT
 ---CORONADO ST INTERSECTS
 1653 DOERR HENRY W • 222-8790
 1660 KRATZ HUGH T • 224-1660
 1665 KERN RUTH 223-6000
 1666 SHARP JOSEPH F • 223-7479
 1677 SCHWEIKERT DAVID L •
 224-1512
 ---SANTA CRUZ ST INTERSECTS
 1689 DAVIS GLOVER T 222-2273
 1707 KUHN THOS H • 223-0665
 1712 LINDQUIST CHARLES • 223-9612
 1727 PEARSON CARL E • 222-8191
 1728 NEEB BETTY MRS 222-8623
 1735 MASTERS HARRY J • 223-5703
 1743 DE LASHMITT JOSEPH C •
 223-1534
 ---DEL MONTE AV INTERSECTS
 1750 COURTRIGHT HELEN F MRS
 222-0242
 1755 MYKING ROY P • 222-3108
 1762 GOLDEN MILLARD E • 224-2010
 1764 VACANT
 1765 WRIGHT WM R • 223-7276
 1775 PARKER DELMAR H • 222-8789
 1780 HAUGSETH ANDREW J • 222-0298
 1790 CARNELL CHARLES W • 222-3197
 ---NARRAGANSETT AV INTERSECTS
 ---NIAGRA AV INTERSECTS
 1807 KELLY CHESTER J • 223-6785
 1815 NO RETURN
 1820 STONE ETHEL MRS • 224-5423
 1828 BARLOW DONALD L 223-7335
 1855 THOMA HAROLD R • 223-6401
 1865 DAVIS EVERETT G • 223-0109
 1868 MILLER PAUL P
 1880 HILL DOLLY MRS • 222-2585
 1883 VACANT
 1885 ROBERTSON MERRILL A PNTR
 CONTR • 222-6181

 53
 ---NEWPORT AV INTERSECTS
 1915 SANDERS MELVIN R 223-9127
 1920 KELLER GUY W • 223-9914
 1930 CRAGG L G • 223-6864
 1930% FORREST JOHN T
 1931 VACANT

BIRMINGHAM DR 1961

BIRCH (SY)—Contd
293 Canada Hubert L @ GA8-2026
305 Smith Ralph @ GA8-1619

BIRCHWOOD—From 5241 Orcutt av north
Cartage intersects
6301 Palisades Presbyterian Ch
6318 Doepker Jackie M Mrs @
6326 Schluetter Albert L JU3-1331
6334 Garner Wendell D @ JU2-2889
6342 Cameron John M @ JU2-4084
6343 Hickey Paul E @ JU2-1979
6350 Colver LeRoy C @ JU2-2000
6356 Vacant
6359 Hutchinson Lloyd M @ JU3-1838
6364 Quinn Earl J @
6373 Proutz Robt E @
6374 Hartson Geo F @ JU3-2877
6383 Lyall F Robt @ JU2-4523
6384 Zaitlin Mack @ JU2-1974
6393 Melban John T @ JU2-8539
6394 Vorkhies Raymond @ JU2-4082
6401 Gotschalk Chas F @ JU3-2038
6402 Zarkos R Geo @ JU2-7554
6411 Rasmussen Elmer R @ JU2-2911
6412 Hartman Robt @ JU3-4595
6421 Bochart Wm P @ JU2-4477
6422 Gooding Clinton R jr @ JU2-7449
6431 Angeles Tony S @ JU2-2663
6432 Sydnor Robt L @ JU2-2938
6441 Behard Jack H @ JU3-7420
6442 Turner Edw M @ JU2-4865
6451 Rhoads Garland C @ JU2-6825
6452 Schwab Jack M @ JU2-0212
6461 Vagtberg Geo @ JU2-2560
6462 Kaishas Brent A @ JU3-4605
6471 Tynan Brian A @ JU3-6374
6472 Praml Don A @ JU2-1981
6481 Altemus Herbert M @ JU2-6589
6482 Boland L Stanley @ JU2-3389
6492 Barker Glen @ JU2-1721

Zion intersects
6601 Cox Edw F @ JU2-0876
6602 Ettel Rolland L @ JU2-7752
6611 Anderson Alsid C @ JU2-6468
6612 Zwolinski Robt A @ JU3-0245
6621 Tomlinson Clifford N @ JU2-8978
6622 Sirna Peter T @ JU2-7774
6631 Gannarelli Anthony @ JU3-0187
6632 Engelbrecht Clinton D @ JU2-2067
6641 Curcia Jos P @ JU2-8955
6642 Andrews Geo N @ JU2-0444
6651 Dallezotte Frank R @ JU2-1710
6652 Wheat Benj L J @ JU2-2445
6661 Steen Gordon C @ JU2-5807
6662 Hayward Lewis G @ JU2-1816
6671 McCreary Marvin L @ JU2-5634
6672 Rexer Robt
6681 Shields Dal R @ JU2-8985
6682 Cherry Gerald R @ JU2-8989
6701 Poole Frank III JU2-4176
6702 Walker Gene L @ JU2-3853
6711 Stevens Marya Mrs @ JU3-2647
6712 Berkeley Seymour @ JU2-3688
6721 Rindone Wm R @ JU3-7888
6722 McCaw Elliott W @ JU2-5715
6824 Gilbert Owen M @
6731 Wilshusen Virgil L @
6732 Mulligan Step R @ JU3-5348
6741 Ringo Charlotte Mrs
6742 Taylor Virgil L @ JU2-5305
6751 Stuart Jos M @ JU2-0479
6752 Sheats Bobby J @ JU2-8709
6761 Morris Yutas Z jr @ JU2-1821
6762 Marron Jas J @ JU2-4305
6771 Blackman Ward A @ JU2-6412
6772 Potvin Roger J @ JU2-8880
6782 Vacant
6801 Toth Vincent W @ JU2-3153
6802 Rumbaugh Duane M @ JU2-4625
6809 Rabboloth Wm J @ JU3-2363
6810 Sanders Romer G @
6817 Briggs Donald R @ JU2-5888
6818 Maguire Thos F @ JU2-8593
6823 Geitgey Doris A @ JU3-0371
6824 Gilbert Owen T @ JU2-1875
6829 Mosco Adolph R @ JU3-1618
6830 Hubbard Harry F @ JU2-9372
6835 Novack Sidney O @ JU3-0289
6836 Oliver Chas N @ JU2-6250
6841 Elmore John @ JU2-4796
6842 Burreigh Lindley W @ JU2-9404
6846 Estes Louis C @ JU2-7762
6847 Winterhoff Richd C @ JU3-3487
6850 Jordan Benj H @ JU3-1830

Cartage intersects
6856 Lahan LeRoy W @ JU2-9159
6857 Donnelly Thos E @ JU3-0039
6860 Estes Jos D @ JU2-9656
6861 Palermo Salvatore @ JU2-9507
6866 Vik Robt H @ JU2-5368
6867 Gee Douglas A @ JU3-1289
6870 Blane John P @ JU2-4698
6871 Lipka Paul V @ JU2-9614
6874 Marleau Celeste N Mrs @ JU3-4973
6875 Turner Curtis R @ JU2-1894

6880 Hill G B @ JU 3-2525
6881 Zimmerty Werner B @
6886 Hardison Wm T @ JU3-1053
6891 Theofilus Joe E JU3-5138
6892 Weber Benj @ JU3-3299
6898 Hommas H Norman @ JU2-7078
Mound av intersects
7002 Malles Donald J @ JU2-7369
7003 Neuswander E C @ JU3-0837
7019 Burness David H @
7033 Edmunds Harvey S @ JU3-0205

BIRD ROCK AV (LaJolla)—From 3 blks
west of 5700 LaJolla blvd east
205 Spencley Boyd A
2051 Haller Fannie F Mrs @ GL4-4388
225 Dekema Jacob @ GL4-5465
305 Sandek Victor @ mus tchr GL4-1324
310 Wemple Quincy A @ GL4-5514
319 Eastwood Joe R @ GL4-1456
322 Cashel Walter J @ GL4-6360
328 Bartlett Clifford GL9-2119
329 Bundy Harry E @ GL4-2379
365 Ethyle's Beauty Salon GL4-1711
366 Wright G Paul dentist GL4-6700
367 Vacant
368 Begley Thos J lwyer GL4-4287
Browning John F lwyer GL4-4287
369 McLaughlin J L A Corp research
GL4-0141
Ward Assoc electronic engs
GL4-0141
LaJolla blvd intersects
410 Rizzo's Radio & Television sls and
serv GL4-7905
412 Beauty Hut The GL4-5144
421 Hodgins W Earl GL4-2479
422 Newman Clyde R @ GL4-2082
Electric av intersects
Beaumont av intersects
Waverly av intersects
718 Giffin Eliz A @ GL4-2572
Bellevue av intersects

BIRMINGHAM DRIVE—From Normandie
northeast, 1 north of Homewood dr
7909 Akers Morris R BR7-5953
7914 Haseltine Merle N BR7-4550
7947 Richards Jas H @ BR7-4242
7965 Cierny Geo G @ BR7-2452
7966 Vacant
8001 Knollwood Convalescent Home
8010 Cain Raymond @ BR7-3120
8022 Hills Grace Mrs BR7-0496
8025 Sanders Eug A BR7-0792
8040 Kanlund Bros nurserymn BR7-5241
Kanlund Whol Florist BR7-5241
Kanlund Herman V @ BR7-8618

BISBY LAKE AV—From Navajo rd south,
1 west of Lake Murray blvd
6463 Spoolstra John E @ HO3-7200
6466 Hubbard Vernon L HO3-0409
6471 Moorhead Carl D Rev @ HO9-5889
6479 Stephens Victor L @ HO3-7804
6486 Tahan Geo J @ HO6-7506
6487 Kruger Elmer A @ HO3-7689
6494 Thomas Wm R @ HO3-3953
6495 Raymond Saml W @ HO3-7763

BISHOP DRIVE—From end of Medio north-
east, 2 north of Detroit av
6456 Powell Marjorie M Mrs CO4-2632
6468 Drakeley Lorne A CO4-8791

BISHOP'S LANE (LaJolla)—From 851
Prospect south
7460 No Return
Pearl intersects
Kline intersects
7713 Gay Betty D Mrs GL4-1331
7729 Vacant
7730 Vacant
7739 Thrall Bessie H @ GL 4-4753
7744 Bangs Sally M Mrs GL4-5783
7747 Vacant
Silverado intersects
7815 Morgan John L @
7820 Slaff Chas E @ GL9-1285
7848 LaJolla Dental Laby GL4-3248
Prospect intersects

BITTERN—From 1100 Madera northwest
1105 Wright Geo M @ CO4-4727
1117 Burbrink Florence R Mrs @
1122 Greco Salvatore B @ CO4-7297
1131 LaGrange Lee D @ CO4-5889
1134 Holmquist Dorothy A Mrs @ CO4-4319
1138 Martens Harry G @ CO4-4740
1145 Alverson Merrill D
1148 Gebheim Walter H @ CO4-2700
1154 Doyle Robt D CO2-1422

1156 Wingate Chas M
1167 Fernau Russell G @ CO2-5756
1172 Bennett Ervell E @ CO4-8925
1208 Wolfe Leroy @ CO4-7119
1210 Vacant
1211 Harding Donald D CO2-7689
1215 Fosse David W @ CO4-1416
1220 Schisel Frank G @ CO2-1160
1242 Vacant
1253 Feller Edw S
1256 Ware Milford L @ CO4-6073
1263 Edep Ben @
1272 Marley Harvey R @ CO4-1109
1273 Ornelas John F @
1284 Vacant
1288 Harding W J @ CO4-4982
Klauber av intersects

BIXEL DRIVE—From Dover dr north, 1
northwest of Remington rd
5111 Arnegard Allan L @ JU3-2916
5119 Tagwerker Edw L @ JU3-4221
5127 Vacant
5128 Outler Finn W @
5135 Dawson Gordon M @ JU2-0121
5138 Larson Jack E @ JU3-7298
5143 Steel Robt D @
5151 Colker Nathan L @ JU2-3570
5152 Strang Albert W @ JU3-7157
5159 Fahle Robt S @ JU3-6751
5164 Lesser Jas @ JU3-4293
5174 Kitson Hyman @ JU3-6282
5175 Bleicher Robt P @ JU3-5159
5184 Klipsky Roy D @ JU3149
5185 Klein Bertram @ JU2-1469
5194 Toston A J @

BLACK OAK ROAD—From Ringwood dr
west, 5 north of Skyline dr
7515 Vacant
7516 Vacant
7523 Vacant
7524 Vacant
7532 Vacant
7535 Vacant
7540 Vacant
7543 Vacant
7549 Vacant

BLACKFOOT AV—From 3100 Geronimo av
northwest
4201 Gillette John R @ BR6-5641
4202 Harris John I @ BR6-2991
4217 Dring John E @ BR6-2291
4218 Hale Leonie S Mrs @ BR6-1509
4232 Brooks John A @ BR6-4816
4235 Murphy John B @ BR6-1504
4248 Peterson Wallace W @ BR6-2415
4249 Church Geo L @ BR6-5628
4265 Driscoll Jos L @ BR6-1045
4305 Frazier Russell E @ BR6-3467
4325 Goshtigian Manning @ BR6-2950
4335 Bacon Armand J @ BR6-0317
4604 Holmgren Danl L @ BR6-2101
4607 McCormack Geo H @
4610 Wilson Robt J @ BR6-1683
4611 Graham Robt C @ BR6-2807
4616 Combs Jas H @ BR6-2192
4619 Crouch Kenneth L @ BR6-0017
4623 Graham Ralph H @ BR6-1547
4629 Worke Wm K @ BR6-1574
4635 Creager Robt @ BR6-3538
4636 Tedesco Gerald M @ BR6-1180
4641 Satterfield Benj L @ BR6-3135
4642 Couch Geo J @ BR6-3500
4647 Seigert John @ BR6-5103
4648 Daun Alan N @ BR6-1945
4653 Thorson Sheldon E BR6-1414
4654 Fear Harold R @ BR6-3607
4659 Corgiat Peter @ BR6-1289
4665 Dyczko Andrew @
4670 West Chas B
4671 Brown Jas C @ BR6-1367
4672 Miles Gordon T BR6-0011
Apache av intersects
4705 Jones Wm @ BR6-0688
4706 Klick Edw P BR6-0014
4708 Klick Kenneth A @ BR6-3575
4715 Stenbergen Gerrit E
4716 Gustin Jacquelyn Mrs @ BR6-0035
4717 Vacant
4718 Morgan Edith E Mrs @ BR6-4771

BLACKGOLD ROAD (LaJolla)—From north
end of LaJolla Farms rd east
9721 Lee Geo A bldg conr @ GL4-7869
9760 Andeck Andrew @ GL4-3266
9761 LaJolla Farm Stable riding academy
GL4-5722

BLACKPOOL ROAD—From Meadowbrook
dr west, 1 north of Hunthaven rd
7701 Under Constn

FROST ST 1961



AS A PUBLIC SERVICE
 Is Prepared to answer Inquiries Concerning any Doctor's Membership in the Society
 We Invite your Call — Select your Doctor before you need him
 A Doctor Call CYPRESS 8-8261

354

FRONTIER—Contd

- 3538 Vacant
- 3540 Vacant
- 3542 Hodge Bert G AC3-1971
- 3558 Wilson Florence Mrs
- 3560 Eckes Lawrence G AC2-5213
- 3562 Duffee Harold R AC3-0255
- 3564 Denny Lilly Mrs AC3-7972
- 3566 Galvan Blaine
- 3568 Keissling Wolf
- 3570 Dubose Melvin
- 3572 Edwards Lawrence W AC2-0625
- 3595 Genl Dynamics electronics AC3-1614
Walker's Truck & Bus Sales used cars AC3-3197
- 3602 Webb Walter jr AC2-9528
- 3604 Butler Robt jr
- 3606 Charles Lee A AC2-2856
- 3608 Henson Nevells
- 3612 Buck Eug D AC3-8864
- 3614 Vacant
- 3616 Townsell Adolphus AC2-6139
- 3618 Vacant
- 3622 Jacques Robt A AC2-5918
- 3624 Scarborough Anna M Mrs AC2-0152
- 3626 Green Jas L AC2-3858
- 3628 Kenner Robt W
- 3632 Rhea Bessie B Mrs AC2-6544
- 3634 Ameng Agapito AC2-5841
- 3636 George James A AC2-4976
- 3638 Watkins James
- 3642 Curk Robt
- 3644 Yule Gerald A
- 3646 Aquinogoc Herman AC2-5524
- 3648 Williams Theo AC2-3281
- 3650 Reese Clyde F
- 3652 Collum Henry D AC3-6403
- 3654 Childers Richd L
- 3656 Smith Arth J jr AC2-8769
- 3662 Demadura Remy
- 3664 Walton Clem AC3-0641
- 3666 Ancho Robt
- 3668 Moore Wm E
- 3672 Diaz Librada Mrs
- 3674 Jones Jesse R AC2-3922
- 3676 Gipson Oscar H
- 3677 Burger Chef restr AC2-9400
- 3678 Porcher Terry AC4-2031
- 3682 Clemmons Mary AC2-3527
- 3684 Senyard Jack C AC2-6977
- 3686 Estepa Pete AC2-8743
- 3687 Kart Arena amusements AC2-3209
- 3688 Gilmore Johnnie H AC2-6972
- 3702 Brazley Kermit W
- 3704 Taylor Lee C AC3-8089
- 3706 Pablo Anselmo AC2-7416
- 3708 Dennis Hal L
- 3710 Konishi Mitsu Mrs AC2-5264
- 3711 Bahia Boat Wks AC2-0363
- 3712 Thompson Jodie AC2-8645
- 3714 Mullen McKinley AC2-1831
- 3716 Vacant
- 3722 No Return
- 3724 No Return
- 3726 Sangalang Felipe C AC2-9382
- 3728 Martinez Dorothy Mrs
- 3732 Vacant
- 3734 Pittman Ernest AC2-5072
- 3735 Ernie's Cocktail Bar AC3-9213
- 3736 Brown Fred AC2-4325
- 3738 Vacant
- 3742 Sims Willie R
- 3744 Turner Richd L
- 3746 Wright Maude Mrs AC2-5645
- 3748 Ingram Grant AC2-0198
- 3749 Miller's Mkt gro AC2-9451
- 3752 Paulino Alejandro AC3-8943
- 3756 Herman Helen Mrs AC2-0940
- 3758 Harris Hannah Mrs
- 3764 Ingram Frank
- 3762 Meadows Lacy A AC2-9615
- 3766 Arlow Mary Mrs
- 3768 Miller Linda Mrs AC2-9092

63

FROST—From Linda Vista rd east, 2 north of Homewood dr

- 7910 Brown Roland G phys BR8-8200
- Kirtland Howard B jr phys
- McDonald Richd T phys

65

Cabrilla Freeway intersects

- 7901 Sharp Donald N Memorial Community Hosp BR7-6121
- San Diego Medical Center BR7-6121
- 8001 San Diego Society for Crippled Children Hosp BR7-5808

FROUDE—From Sunset Cliffs blvd north-east, 1 east of Guizolt

- Point Lomas av intersects
- 1420 Mosteller Zay A Mrs @ AC3-3906
- 1430 McConnell Alex @ AC2-8909
- 1431 Stocker Maude A Mrs @ AC2-9776
- 1436 Vacant
- 1441 Searcy Joyce A Mrs @
- 1456 Bowie Jas R jr @ AC2-1639
- 1459 Basney John A AC2-4127
- 1466 McKee Lillian K Mrs AC2-1562
- Bermuda av intersects
- 1467 Bricker Gladstone G @ AC3-7382
- Pescadero av intersects
- 1515 Altman Peter J AC2-9778
- 1517 Leavenworth E C S AV2-3265
- 1540 Eckert Omar W @ AC2-5702
- Orchard av intersects
- DelMar av intersects
- 1555 Steele Robt F @ AC3-0171
- 1560 Saftig Beatrice M Mrs
- 1565 Balestrieri Anthony J @ AC2-1306
- 1582 Wetzel Paul N @ AC2-4051
- 1618 No Return
- 1619 Alves Manuel @ AC2-2438
- Coronado intersects
- 1653 Doerr Henry W @ AC2-8790
- 1665 Kern Ruth AC3-6000
- 1666 Under constn
- 1677 Murdock Horace H @ AC3-6914
- Santa Cruz intersects
- 1689 Schiff Edw J @ AC3-8554
- 1707 Kuhn Thos H @ AC3-0665
- 1712 Lindquist Chas C @ AC3-9612
- 1727 Pearson Carl E @ AC2-8191
- 1728 Noorda Lee R AC2-5433
- 1735 Masters Harry J @ AC3-5703
- 1743 Carr Wm A @ AC2-9440
- DelMonte av intersects
- 1750 Courtright Helen F Mrs @ AC2-0242
- 1755 Myking Roy P @ AC2-3108
- 1762 Golden Millard E @ AC4-2010
- 1764 Vacant
- 1765 Wright Wm R @ AC3-7276
- 1775 Parker Delmar H @ AC2-8789
- 1780 Haugseth Andrew J @ AC2-0298
- 1790 Ankeney Kenneth @ AC3-6261
- Narragansett av intersects
- Niagara av intersects
- 1807 Kelly Chester J @ AC3-6785
- 1815 Evans Zaida Mrs @ AC3-9713
- 1820 Stone Ethel Mrs @ AC3-5423
- 1828 Eaton Howard O AC3-6459
- 1855 Thoma Harold R @ AC3-6401
- 1865 Davis Everett G @ AC3-0109
- 1868 Overholt Chas F AC3-7067
- 1880 Hill Arlie D @ AC2-2585
- 1883 Fain Farrell AC2-5579
- 1885 Robertson Merrill A @ pntr contr AC2-6181

53

Newport av intersects

- 1915 Adkinson B J AC3-0879
- 1920 Kelley Guy W @ AC3-9914
- 1930 Cragg L G @ AC3-6864
- 1930¹ Richman Grace M Mrs AC2-4763
- 1931 Pittenger Elias E @ AC2-2593
- 1945 Engelhardt Christian H @ AC2-8169
- 1952 Lawrence Truett D @ AC3-1469
- Santa Monica av intersects
- 1966 Moore Asa B @ AC3-3901
- 1977 Halpin Warren J @ AC2-5448
- Saratoga av intersects
- 1978 Vacant
- 1980 Rock Gene F
- Cape May av intersects
- 2005 Farrell Wm J AC3-7949
- 2007 Daley John E AC2-8141
- 2020 Johnson Leo G @ AC4-5306
- 2021 Storm Edwin @ AC3-8686
- 2025 Cajhaml Jerry J AC4-1160
- 2031 Vacant
- 2033 Rust C Jos @ AC2-6902
- 2055 Miller Bessie E @ AC2-2077
- 2068 Franson C Harry AC3-0777
- 2071 Lloyd Everett E @ AC2-8179
- 2075 Parish Hallie Mrs @ AC4-5217
- 2083 Kraft Hilda M Mrs
- 2085 Torpey Alf G AC2-7503

Brighton av intersects

- 2111 Alden Lewis E @ AC3-6661
- 2121 Silva Joe V
- Long Branch av intersects
- 2123 Harris Robt P AC4-5476
- 2124 Jensen Jas S AC4-2663
- 2135 Chadwick Ralph G @ AC3-6961
- 2136 Pico David A AC2-8297

- 2144 Crowder Sarah O @ AC4-1430
- 2145 Finch Marguerite Mrs @ AC2-3225
- 2151 Hussey Steve A AC2-1021
- 2159 Diaz Jose G AC2-7708
- 2167 Roscoe Helen Mrs AC3-9854
- Muir av intersects
- 2169 Mango Emma H Mrs AC2-0082
- 2173 Bishop Henry S @ AC3-0474
- 2181 McCurdy Florence M Mrs AC2-0884
- 2183 Lipscomb Herbert C
- 2185 Butts Geo W @ AC2-1978
- 2187 Vacant

125

Voltaire intersects

- 2210 Kramer Marilyn AC2-3892
- 2211 Zolezzi Fidelia Mrs @ AC3-7440
- 2221 Threinen Domenic I @ AC2-8693
- 2222 Davis Dorothy S Mrs @ AC3-5710
- 2229 Enoch Warren O @ AC4-5551
- 2233 Colberg Louis T @ AC2-1056
- 2237 Dumpe Robt E AC2-1668

Lotus intersects

- 2245 Heck Fannie D Mrs @
- 2247 Carver Allan B AC2-1682
- 2250 Brunner Lloyd E
- 2257 Boeche Kenneth L @ AC3-1286
- 2261 Anderson Earl M AC2-3673
- 2271 No Return

Green intersects

- 2278 Hill Bond M @ AC3-3913
- 2280 Shepperd Roy E AC2-1947

FRUCHT—From McCandless blvd north, 1 east of Vista

- 2401 Walters Geo
- 2402 Vacant
- 2403 Borden Claude L
- 2404 Vacant
- 2411 Moyer Bobbie E BE2-1691
- 2421 Armstrong Jos
- 2422 Schulz Philip
- 2423 Roberts Lawrence
- 2424 Washington Geo
- 2429 Morrison Jas D BE2-1977
- 2430 Mantonona Jose
- 2431 Howard Jesse C BE4-1068
- 2432 Vacant
- 2439 Manojos Manuel
- 2440 Bolinger Clinton A BE4-5451
- 2441 Valerio Patricio BE4-5524
- 2442 Vacant
- 2449 Carlisle Johnnie
- 2450 Gary Archie
- 2451 Traverso Peter
- 2452 Gray Robt BE2-3255

42

FULLERTON AV—From Melbourne dr north, 1 east of Fernie av

- 9202 Miller Harold C @ BR7-8792
- 9210 Vacant
- 9215 Rice Oscar G @ BR7-9390
- 9218 Vacant
- 9225 Snyder Harold D @ BR7-9017
- 9226 McGregor Chas W @ BR7-8841
- 9234 Johnson Wm R @ BR7-8877
- 9242 Hyman Abr B @ BR7-8878
- 9251 Wach Mary E Mrs
- 9252 Thomas Donald E @ BR7-9009
- 9261 McDonald Guy E @ BR7-6641
- 9262 Needhan Richd G @ BR7-9396
- 9343 Kasper Steph J @
- 9379 Unger Wm L @ BR7-4414
- 9401 Bidlack Jas E @ BR7-8019
- 9417 Grantham J Melvin @ BR7-6387
- 9433 VanNoy Dean @ BR7-2113

143

FULMAR—From 2000 6th av east

- 6092 Vaughn Raymond E @ CO4-2336
- 6101 Vacant
- 6111 Nerby Ernest L @ CO4-8308
- 6121 Peters Alton M @ CO4-3630
- 6131 Ramirez Richd CO2-6874
- 6133 Mitchell David R @ CO2-6868
- 6150 Schultz Herbert R @ CO2-1829
- 6153 Jones Clea R Mrs @ CO4-7662
- 6158 Fox John D @ CO4-8226
- 6166 Mighetto Pete @ CO4-0354

70

FULTON—From Comstock west, 2 north of Lanston

- 6744 Mariscal Josephine Mrs @
- 6754 Munger Freida M @ BR7-2834
- 6764 Brown Leleh F Mrs @ BR7-2203
- 6804 Green Chas E @ BR7-1159

61

Tel. ACademy 3-8314

1246 Trieste Dr.

