



PHASE I ENVIRONMENTAL SITE ASSESSMENT REPORT

Holy Cross Lutheran Church

3450 Clairemont Drive
San Diego, California 92117

Report Date: January 31, 2020
Partner Project No. 19-269259.2



Prepared for:

Matt Hamilton

360 East 1st Street, Suite 600
Tustin, California 92780

January 31, 2020

Mr. Matt Hamilton
360 East 1st Street, Suite 600
Tustin, California 92780

Subject: Phase I Environmental Site Assessment
Holy Cross Lutheran Church
3450 Clairemont Drive
San Diego, California 92117
Partner Project No. 19-269259.2

Dear Mr. Hamilton:

Partner Engineering and Science, Inc. (Partner) is pleased to provide the results of the *Phase I Environmental Site Assessment* (Phase I ESA) report of the abovementioned address (the "subject property"). This assessment was performed in conformance with the scope and limitations as detailed in the ASTM Practice E1527-13 Standard Practice for Environmental Site Assessments: Phase I Environmental Site Assessment Process.

This assessment included a site reconnaissance as well as research and interviews with representatives of the public, property ownership, site manager, and regulatory agencies. An assessment was made, conclusions stated, and recommendations outlined.

We appreciate the opportunity to provide environmental services to you. If you have any questions concerning this report, or if we can assist you in any other matter, please contact me at (310) 615-4500 or CTaylor@partneresi.com.

Sincerely,

DRAFT

Cody Taylor
National Client Manager

EXECUTIVE SUMMARY

Partner Engineering and Science, Inc. (Partner) has performed a Phase I Environmental Site Assessment (ESA) in accordance with the scope of work and limitations of ASTM Standard Practice E1527-13, the Environmental Protection Agency Standards and Practices for All Appropriate Inquiries (AAI) (40 CFR Part 312) and set forth by Matt Hamilton for the property located at 3450 Clairemont Drive in San Diego, San Diego County, California (the "subject property"). The Phase I Environmental Site Assessment is designed to provide Matt Hamilton with an assessment concerning environmental conditions (limited to those issues identified in the report) as they exist at the subject property.

Property Description

The subject property is located on the western side of Clairemont Drive and approximately 320 feet to the northwest of Dakota Drive within a mixed commercial and residential area of San Diego, California. Please refer to the table below for further description of the subject property:

Subject Property Data

Address:	3450 Clairemont Drive, San Diego, California
Property Use:	Church and School
Land Acreage (Ac):	3.28 Ac
Number of Buildings:	Two
Number of Floors:	Two (Church Building); One (School Building)
Gross Building Area (SF):	15,172 SF (Total)
Date of Construction:	1955 (Church Building); 1989 (School Building)
Assessor's Parcel Number (APN):	425-100-05-00
Type of Construction:	Conventional wood and metal framing
Current Tenants:	Holy Cross Lutheran Church and Banyan Tree Educational Services
Site Assessment Performed By:	Tara Thurman of Partner
Site Assessment Conducted On:	January 27, 2020

The subject property is currently occupied by Holy Cross Lutheran Church and Banyan Tree Educational Services for religious and educational use. On-site operations consist of religious and educational services, daycare activities, physical therapy, administrative office activities, and routine facility maintenance. In addition to the current structures, the subject property is also improved with a playground, a basketball court, stormwater drainage features, asphalt-paved parking areas, concrete-paved walkways and flatwork, and associated landscaping.

According to available historical sources, the subject property was formerly undeveloped as early as 1903 until the development of the current church and school buildings in 1955 and 1989, respectively. Tenants on the subject property have included Holy Cross Lutheran Church (1955-Present); Holy Cross Lutheran Pre School (1980-Present); The Korean Church of Faith (2000-2014); and Endeavour Academy Learning Center (2014).

The immediately surrounding properties consist of St. Mark's United Methodist Church, San Diego to the north; Christian Science Church Christ and single-family residences to the south; Whittier Special Education Center to the east across Clairemont Drive; and single-family residences to the west.

According to information obtained from the State Water Resources Control Board (SWRCB) GeoTracker database and topographic map interpretation, groundwater in the vicinity of the subject property is inferred to be approximately 25 to 30 feet below ground surface (bgs), and groundwater flow is inferred to be toward the southwest.

Findings

A *recognized environmental condition (REC)* refers to the presence or likely presence of any hazardous substances or petroleum products in, on, or at a property: due to release to the environment; under conditions indicative of a release to the environment; or under conditions that pose a material threat of a future release to the environment. The following was identified during the course of this assessment:

- Partner did not identify evidence of RECs during the course of this assessment.

A *controlled recognized environmental condition (CREC)* refers to a REC resulting from a past release of hazardous substances or petroleum products that has been addressed to the satisfaction of the applicable regulatory authority, with hazardous substances or petroleum products allowed to remain in place subject to the implementation of required controls. The following was identified during the course of this assessment:

- Partner did not identify evidence of CRECs during the course of this assessment.

A *historical recognized environmental condition (HREC)* refers to a past release of any hazardous substances or petroleum products that has occurred in connection with the property and has been addressed to the satisfaction of the applicable regulatory authority or meeting unrestricted use criteria established by a regulatory authority, without subjecting the property to any required controls. The following was identified during the course of this assessment:

- Partner did not identify evidence of HRECs during the course of this assessment.

An *environmental issue* refers to environmental concerns identified by Partner, which do not qualify as RECs; however, warrant further discussion. The following was identified during the course of this assessment:

- Due to the age of the subject property buildings, there is a potential that asbestos-containing materials (ACMs) and/or lead-based paint (LBP) are present. Readily visible suspect ACMs and painted surfaces were observed in good condition. Prior to the disturbance of any suspect ACMs or LBP at the subject property, a comprehensive survey, designed to determine if the suspect materials are regulated, is recommended. If such materials are identified and need to be disturbed, repaired, or removed, a licensed abatement contractor should be consulted.

Conclusions, Opinions, and Recommendations

Partner has performed a Phase I Environmental Site Assessment in conformance with the scope and limitations of ASTM Practice E1527-13 of the property located at 3450 Clairemont Drive in San Diego, San Diego County, California (the "subject property"). Any exceptions to, or deletions from, this practice are described in Section 1.5 of this report.

This assessment has revealed no evidence of RECs in connection with the subject property; however, environmental issues were identified. Based on the conclusions of this assessment, Partner recommends no further investigation of the subject property at this time.

TABLE OF CONTENTS

1.0	INTRODUCTION.....	1
1.1	Purpose.....	1
1.2	Scope of Work.....	1
1.3	Limitations	2
1.4	User Reliance	3
1.5	Limiting Conditions.....	3
2.0	SITE DESCRIPTION	4
2.1	Site Location and Legal Description	4
2.2	Current Property Use.....	4
2.3	Current Use of Adjacent Properties	4
2.4	Physical Setting Sources.....	4
2.4.1	Topography.....	4
2.4.2	Hydrology	5
2.4.3	Geology/Soils	5
2.4.4	Flood Zone Information	6
3.0	HISTORICAL INFORMATION.....	7
3.1	Aerial Photograph Review	7
3.2	Fire Insurance Maps	8
3.3	City Directories.....	8
3.4	Historical Topographic Maps.....	10
4.0	REGULATORY RECORDS REVIEW	11
4.1	Regulatory Agencies.....	11
4.1.1	State Department	11
4.1.2	Health Department	11
4.1.3	Fire Department	11
4.1.4	Air Pollution Control Agency.....	11
4.1.5	State Water Quality Agency.....	12
4.1.6	Department of Toxic Substances Control	12
4.1.7	Building Department	12
4.1.8	Planning Department.....	12
4.1.9	Oil & Gas Exploration.....	13
4.1.10	Assessor's Office.....	13
4.2	Mapped Database Records Search.....	14
4.2.1	Regulatory Database Summary.....	14
4.2.2	Subject Property Listings	14
4.2.3	Adjacent Property Listings	14
4.2.4	Sites of Concern Listings.....	15
4.2.5	Orphan Listings.....	15
5.0	USER PROVIDED INFORMATION AND INTERVIEWS.....	16
5.1	Interviews	16
5.1.1	Interview with Owner	16
5.1.2	Interview with Report User.....	17
5.1.3	Interview with Key Site Manager	17
5.1.4	Interviews with Past Owners, Operators, and Occupants.....	17

5.1.5	Interview with Others	17
5.2	User Provided Information	17
5.2.1	Title Records, Environmental Liens, and AULs.....	17
5.2.2	Specialized Knowledge	17
5.2.3	Actual Knowledge of the User	17
5.2.4	Valuation Reduction for Environmental Issues	17
5.2.5	Commonly Known or Reasonably Ascertainable Information	18
5.2.6	Previous Reports and Other Provided Documentation	18
6.0	SITE RECONNAISSANCE	19
6.1	General Site Characteristics.....	19
6.2	Potential Environmental Hazards.....	20
6.3	Non-ASTM Services.....	21
6.3.1	Asbestos-Containing Materials (ACMs)	21
6.3.2	Lead-Based Paint (LBP)	22
6.3.3	Radon	22
6.3.4	Lead in Drinking Water.....	23
6.3.5	Mold.....	23
6.4	Adjacent Property Reconnaissance.....	23
7.0	FINDINGS AND CONCLUSIONS.....	24
8.0	SIGNATURES OF ENVIRONMENTAL PROFESSIONALS	25
9.0	REFERENCES	26

Figures

Figure 1	Site Location Map
Figure 2	Site Plan
Figure 3	Topographic Map

Appendices

Appendix A	Site Photographs
Appendix B	Historical/Regulatory Documentation
Appendix C	Regulatory Database Report
Appendix D	Qualifications

1.0 INTRODUCTION

Partner Engineering and Science, Inc. (Partner) has performed a Phase I Environmental Site Assessment (ESA) in conformance with the scope and limitations of ASTM Standard Practice E1527-13 and the Environmental Protection Agency Standards and Practices for All Appropriate Inquiries (AAI) (40 CFR Part 312) for the property located at 3450 Clairemont Drive in San Diego, San Diego County, California (the "subject property"). Any exceptions to, or deletions from, this scope of work are described in the report.

1.1 Purpose

The purpose of this ESA is to identify existing or potential Recognized Environmental Conditions (as defined by ASTM Standard E1527-13) affecting the subject property that: 1) constitute or result in a material violation or a potential material violation of any applicable environmental law; 2) impose any material constraints on the operation of the subject property or require a material change in the use thereof; 3) require clean-up, remedial action or other response with respect to Hazardous Substances or Petroleum Products on or affecting the subject property under any applicable environmental law; 4) may affect the value of the subject property; and 5) may require specific actions to be performed with regard to such conditions and circumstances. The information contained in the ESA Report will be used by Client to: 1) evaluate its legal and financial liabilities for transactions related to foreclosure, purchase, sale, loan origination, loan workout or seller financing; 2) evaluate the subject property's overall development potential, the associated market value and the impact of applicable laws that restrict financial and other types of assistance for the future development of the subject property; and/or 3) determine whether specific actions are required to be performed prior to the foreclosure, purchase, sale, loan origination, loan workout or seller financing of the subject property.

This ESA was performed to permit the *User* to satisfy one of the requirements to qualify for the innocent landowner, contiguous property owner, or bona fide prospective purchaser limitations on scope of Comprehensive Environmental Response, Compensation and Liability Act (CERCLA) (42 U.S.C. §9601) liability (hereinafter, the "*landowner liability protections*," or "*LLPs*"). ASTM Standard E1527-13 constitutes "*all appropriate inquiry* into the previous ownership and uses of the *property* consistent with good commercial or customary practice" as defined at 42 U.S.C. §9601(35)(B).

1.2 Scope of Work

The scope of work for this ESA is in accordance with the requirements of ASTM Standard E1527-13. This assessment included: 1) a property and adjacent site reconnaissance; 2) interviews with key personnel; 3) a review of historical sources; 4) a review of regulatory agency records; and 5) a review of a regulatory database report provided by a third-party vendor. Partner contacted local agencies, such as environmental health departments, fire departments and building departments in order to determine any current and/or former hazardous substances usage, storage and/or releases of hazardous substances on the subject property.

Additionally, Partner researched information on the presence of activity and use limitations (AULs) at these agencies. As defined by ASTM E1527-13, AULs are the legal or physical restrictions or limitations on the use of, or access to, a site or facility: 1) to reduce or eliminate potential exposure to hazardous substances or petroleum products in the soil or groundwater on the subject property; or 2) to prevent activities that could interfere with the effectiveness of a response action, in order to ensure maintenance of a condition of no significant risk to public health or the environment. These legal or physical restrictions, which may include institutional and/or engineering controls (IC/ECs), are intended to prevent adverse impacts to individuals or populations that may be exposed to hazardous substances and petroleum products in the soil or groundwater on the property.

If requested by Client, this report may also include the identification, discussion of, and/or limited sampling of asbestos-containing materials (ACMs), lead-based paint (LBP), mold, and/or radon.

1.3 Limitations

Partner warrants that the findings and conclusions contained herein were accomplished in accordance with the methodologies set forth in the Scope of Work. These methodologies are described as representing good commercial and customary practice for conducting an ESA of a property for the purpose of identifying recognized environmental conditions. There is a possibility that even with the proper application of these methodologies there may exist on the subject property conditions that could not be identified within the scope of the assessment or which were not reasonably identifiable from the available information. Partner believes that the information obtained from the record review and the interviews concerning the subject property is reliable. However, Partner cannot and does not warrant or guarantee that the information provided by these other sources is accurate or complete. The conclusions and findings set forth in this report are strictly limited in time and scope to the date of the evaluations. The conclusions presented in the report are based solely on the services described therein, and not on scientific tasks or procedures beyond the scope of agreed-upon services or the time and budgeting restraints imposed by the Client. No other warranties are implied or expressed.

Some of the information provided in this report is based upon personal interviews, and research of available documents, records, and maps held by the appropriate government and private agencies. This report is subject to the limitations of historical documentation, availability, and accuracy of pertinent records, and the personal recollections of those persons contacted.

This practice does not address requirements of any state or local laws or of any federal laws other than the all appropriate inquiry provisions of the LLPs. Further, this report does not intend to address all of the safety concerns, if any, associated with the subject property.

Environmental concerns, which are beyond the scope of a Phase I ESA as defined by ASTM include the following: ACMs, LBP, radon, and lead in drinking water. These issues may affect environmental risk at the subject property and may warrant discussion and/or assessment; however, are considered non-scope issues. If specifically requested by the Client, these non-scope issues are discussed in Section 6.3.

1.4 User Reliance

Matt Hamilton engaged Partner to perform this assessment in accordance with an agreement governing the nature, scope and purpose of the work as well as other matters critical to the engagement. All reports, both verbal and written, are for the sole use and benefit of Matt Hamilton. Either verbally or in writing, third parties may come into possession of this report or all or part of the information generated as a result of this work. In the absence of a written agreement with Partner granting such rights, no third parties shall have rights of recourse or recovery whatsoever under any course of action against Partner, its officers, employees, vendors, successors or assigns. Any such unauthorized user shall be responsible to protect, indemnify and hold Partner, Client and their respective officers, employees, vendors, successors and assigns harmless from any and all claims, damages, losses, liabilities, expenses (including reasonable attorneys' fees) and costs attributable to such Use. Unauthorized use of this report shall constitute acceptance of and commitment to these responsibilities, which shall be irrevocable and shall apply regardless of the cause of action or legal theory pled or asserted. Additional legal penalties may apply.

1.5 Limiting Conditions

The findings and conclusions contain all of the limitations inherent in these methodologies that are referred to in ASTM E1527-13. Specific limitations and exceptions to this ESA are more specifically set forth below:

- Partner was unable to determine the property use at five-year intervals, which constitutes a data gap. Except for property tax files and recorded land title records, which were not considered to be sufficiently useful, Partner reviewed all standard historical sources and conducted appropriate interviews.
- Partner submitted a Freedom of Information Act (FOIA) request to City of San Diego Development Services Department (SDDSD) for building permit information for the subject property. As of this writing, this agency has not responded to Partner's request. Based on information obtained from other sources, this limitation is not expected to alter the overall findings of this assessment.
- Interviews with past or current owners, operators, and occupants were not reasonably ascertainable and thus constitute a data gap. Based on information obtained from other historical sources (as discussed in Section 3.0), this data gap is not expected to alter the findings of this assessment.
- Partner requested information relative to deed restrictions and environmental liens, a title search, and completion of a pre-survey questionnaire from the Report User. This information was not provided at the time of the assessment.

2.0 SITE DESCRIPTION

2.1 Site Location and Legal Description

The subject property at 3450 Clairemont Drive in San Diego, California, is located on the western side of Clairemont Drive and approximately 320 feet to the northwest of Dakota Drive. According to information obtained from the San Diego County Assessor, the subject property is legally described as LOT 978*POR*, and ownership has been vested in Holy Cross Lutheran Church of Clairemont since 1955.

Please refer to Figure 1: Site Location Map, Figure 2: Site Plan, Figure 3: Topographic Map, and Appendix A: Site Photographs for the location and site characteristics of the subject property.

2.2 Current Property Use

The subject property is currently occupied by Holy Cross Lutheran Church and Banyan Tree Educational Services for religious and educational use. On-site operations consist of religious and educational services, daycare activities, physical therapy, administrative office activities, and routine facility maintenance. In addition to the current structures, the subject property is also improved with a playground, a basketball court, stormwater drainage features, asphalt-paved parking areas, concrete-paved walkways and flatwork, and associated landscaping.

The subject property is designated for residential development by the City of San Diego.

The subject property is not identified in the regulatory database report, discussed in Section 4.2.

2.3 Current Use of Adjacent Properties

The subject property is located within a mixed commercial and residential area of San Diego County. During the vicinity reconnaissance, Partner observed the following land use on properties in the immediate vicinity of the subject property:

Immediately Surrounding Properties

North: St. Mark's United Methodist Church, San Diego (3502 Clairemont Drive)
South: Christian Science Church Christ (3410 Clairemont Drive) and single-family residences
East: Clairemont Drive, beyond which is Whittier Special Education Center (3401 Clairemont Drive)
West: Single-family residences

The adjacent property to the north is identified as a Resource Conservation and Recovery Act (RCRA) Non-Hazardous Waste Generator/No Longer Regulated (NonGen/NLR) site in the regulatory database report, as further discussed in Section 4.2.

2.4 Physical Setting Sources

2.4.1 Topography

The United States Geological Survey (USGS) *La Jolla, California* Quadrangle 7.5-minute series topographic map was reviewed for this ESA. According to the contour lines on the topographic map, the subject property is located at approximately 200 feet above mean sea level (MSL). The contour lines on the map indicate the area is sloping moderately toward the southwest. Site-specific improvements are not depicted on the 2012 map.

A copy of the most recent topographic map is included as Figure 3 of this report.

2.4.2 Hydrology

According to topographic map interpretation, groundwater flow in the vicinity of the subject property is inferred to be toward the southwest. The nearest surface water in the vicinity of the subject property is the De Anza Cove located approximately 4,430 feet to the west of the subject property. No settling ponds, lagoons, surface impoundments, wetlands, or natural catch basins were observed at the subject property during this assessment.

According to available information, a public water system operated by the San Diego Public Utilities Department serves the subject property vicinity. According to the 2018 Annual Water Quality Report, shallow groundwater beneath the subject property is not utilized for domestic purposes. The sources of public water for the City of San Diego are surface water from nine reservoirs, imported water from the San Diego County Water Authority (Colorado River Aqueduct and the State Water Project), as well as some local surface water runoff.

According to information obtained from the SWRCB GeoTracker database, groundwater in the vicinity of the subject property is inferred to be approximately 25 to 30 feet bgs.

2.4.3 Geology/Soils

The subject property is situated within the Peninsular Ranges physiographic province of the State of California. This province is characterized by a series of ranges that are separated by longitudinal valleys, trending northwest to southeast, subparallel to faults branching from the San Andreas Fault. The trend of topography is similar to the Coast Ranges, but the geology is more like the Sierra Nevada, with granitic rock intruding the older metamorphic rocks. The Peninsular Ranges extend into Lower California and are bound on the east by the Colorado Desert. The Los Angeles Basin and the island group (Santa Catalina, Santa Barbara, and the distinctly terraced San Clemente and San Nicolas islands), together with the surrounding continental shelf (cut by deep submarine fault troughs) are included in this province.

The subject property is more specifically located near the western boundary of the San Diego Embayment. The San Diego Embayment is characterized by a sequence of Eocene age marine sedimentary deposits bounded on the north and east by highlands composed primarily of Cretaceous aged igneous rocks. The hills forming the highlands within the vicinity of the Site are characterized by a complex sequence of Cretaceous aged igneous intrusive rocks. Localized Cretaceous aged metamorphic rocks attest to the complex geologic history of the area. Relatively recent alluvial deposits derived from surrounding mountain ranges are found primarily within the active drainages.

Based on information obtained from the United States Department of Agriculture (USDA) Natural Resources Conservation Service (NRCS) Web Soil Survey online database, the subject property is mapped as Chesterton-Urban land complex (47%) and Gaviota fine sandy loam (53%). The Chesterton-Urban land complex series consists of shallow, moderately well-drained soils that formed in hillslopes from ferruginous sandstone. Slopes range from 2 to 9 percent. The Gaviota fine sandy loam series consists of shallow, well-drained soils formed in hillslopes from residuum weathered from calcareous sandstone. Slopes range from 30 to 50 percent.

2.4.4 Flood Zone Information

Partner performed a review of the Flood Insurance Rate Map, published by the Federal Emergency Management Agency. According to Community Panel Number 06073C1611H, dated December 20, 2019, the subject property appears to be located in Zone X (unshaded), an area located outside of the 100-year and 500-year flood plains.

A copy of the reviewed flood map is included in Appendix B of this report.

3.0 HISTORICAL INFORMATION

Partner obtained historical use information about the subject property from a variety of sources. A chronological listing of the historical data found is summarized in the table below:

Historical Use Information

Period/Date	Source	Description/Use
1903-1953	Aerial Photographs, Topographic Maps	Undeveloped Land
1955-Present	Aerial Photographs, City Directories, Topographic Maps, Interviews, On-Site Observations	Church and School

Tenants on the subject property have included Holy Cross Lutheran Church (1955-Present); Holy Cross Lutheran Pre School (1980-Present); The Korean Church of Faith (2000-2014); and Endeavour Academy Learning Center (2014). No potential environmental concerns were identified in association with the current or former use of the subject property.

3.1 Aerial Photograph Review

Partner obtained available aerial photographs of the subject property and surrounding area from Environmental Data Resources, Inc. (EDR) on January 22, 2020. The following was observed on the subject property and adjacent properties during the aerial photograph review:

Date:	1949	Scale:	1"=500'
Subject Property:	Appears to be undeveloped land		
North:	Appears to be undeveloped land		
South:	Appears to be undeveloped land		
East:	Appears to be undeveloped land		
West:	Appears to be undeveloped land		

Date:	1953	Scale:	1"=500'
Subject Property:	Appears to be vacant graded land		
North:	Appears to be developed with single-family residences		
South:	Appears to be developed with single-family residences		
East:	Appears to be vacant graded land and developed with commercial buildings across Clairemont Drive		
West:	No significant changes visible		

Date:	1964, 1966, 1970, 1979, 1985	Scale:	1"=500'
Subject Property:	Appears to be developed with the current church building		
North:	No significant changes visible		
South:	No significant changes visible		
East:	Appears to be developed with additional commercial buildings across Clairemont Drive		
West:	No significant changes visible		

Date:	1989, 1990, 1994, 1996	Scale:	1"=500'
Subject Property:	Appears to be developed with the current church and school buildings		
North:	No significant changes visible		
South:	No significant changes visible		
East:	No significant changes visible		
West:	No significant changes visible		

Date:	2005, 2009, 2012, 2016	Scale:	1"=500'
Subject Property:	No significant changes visible		
North:	No significant changes visible		
South:	No significant changes visible		
East:	Appears to be developed with additional commercial buildings across Clairemont Drive		
West:	No significant changes visible		

Copies of reviewed aerial photographs are included in Appendix B of this report.

3.2 Fire Insurance Maps

Partner contracted with EDR to provide Sanborn fire insurance maps for the subject property and surrounding area on January 22, 2020. EDR's Sanborn map search revealed no coverage for the subject property or adjacent properties.

A copy of the EDR, *Certified Sanborn Map Report* is included in Appendix B of this report.

3.3 City Directories

Partner reviewed historical city directories obtained from EDR on January 22, 2020 for past names and businesses that were listed for the subject property and adjacent properties. The findings are presented in the following table:

City Directory Search for 3450 Clairemont Drive (Subject Property)	
Years	Occupant Listed
1960	Holy Cross Lutheran Church (3450 Clairemont Drive)
1961	Holy Cross Lutheran Church (3450 Clairemont Drive)
1966	Holy Cross Lutheran Church (3450 Clairemont Drive)
1970	Holy Cross Lutheran Church (3450 Clairemont Drive)
1975	Holy Cross Lutheran Church (3450 Clairemont Drive)
1980	Holy Cross Lutheran Church, Holy Cross Lutheran Pre School (3450 Clairemont Drive)
1984	Holy Cross Lutheran Church, Holy Cross Lutheran Pre School and Kindergarten (3450 Clairemont Drive)
1989	Holy Cross Lutheran Church Mo. Synod., Holy Cross Lutheran Pre School and Kindergarten and Day Care Center (3450 Clairemont Drive)
1992	Holy Cross Lutheran Church Mo. Synod., Holy Cross Lutheran Pre School and Kindergarten and Day Care Center, Holy Faith Ministry, Holy Family Catholic Church (3450 Clairemont Drive)
2000	Holy Cross Lutheran Church, The Korean Church of Faith (3450 Clairemont Drive)
2006	Holy Cross Preschool, Lutheran Church Holy Cross, The Korean Church of Faith (3450 Clairemont Drive)
2010	Holy Cross Lutheran Pre-School, Korean Church of Faith (3450 Clairemont Drive)

City Directory Search for 3450 Clairemont Drive (Subject Property)**Years Occupant Listed**

2014 Endeavour Academy, Endeavour Academy Learning Center, Holy Cross Lutheran Pre-School, Igreja Do Evangelic Quadrangular, Korean Church of Faith (3450 Clairemont Drive)

Based on the city directory review, no environmentally sensitive listings were identified for the subject property address.

City Directory Search for Adjacent Properties**Years Occupant Listed**

1955 Burgener Clair W. Co., Clairemont Escrow Co. The, Clairemont Insurance Agency (3410 Clairemont Drive); Whittier Elementary (3401 Clairemont Drive)

1960 Saint Mark's Methodist Church (3502 Clairemont Drive); Cassell Robert F. (3410 Clairemont Drive); Whittier Extended Day Care and Nursery, Whittier Elementary (3401 Clairemont Drive)

1961 Saint Mark's Methodist Church (3502 Clairemont Drive); Kelley Neil A. (3410 Clairemont Drive); Whittier School (3401 Clairemont Drive)

1966 Saint Mark's Methodist Church (3502 Clairemont Drive); Eighth Church of Christ Scientist (3410 Clairemont Drive); Whittier School (3401 Clairemont Drive)

1970 St. Mark's United Methodist Church, St. Mark's Weekday Nursery School (3502 Clairemont Drive); Eighth Church of Christ, Scientist (3410 Clairemont Drive); Whittier School (3401 Clairemont Drive)

1975 St. Mark's United Methodist Church, St. Mark's Weekday Nursery School (3502 Clairemont Drive); Christian Science Reading Room, Eight Church of Christ Scientist (3410 Clairemont Drive); Whittier School (3401 Clairemont Drive)

1980 St. Mark's United Methodist Church, St. Mark's Weekday Nursery School (3502 Clairemont Drive); Christian Science Reading Room, Christian Science Sunday School, Eight Church of Christ Scientist (3410 Clairemont Drive); Whittier John Greenleaf School, San Diego Unified School District, Handicapped Programs (3401 Clairemont Drive)

1984 St. Mark's United Methodist Church, St. Mark's Weekday Nursery School (3502 Clairemont Drive); Christian Science Reading Room, Christian Science Sunday School, Eight Church of Christ Scientist (3410 Clairemont Drive); Whittier John Greenleaf School, San Diego Unified School District Handicapped Programs (3401 Clairemont Drive)

1989 St. Mark's United Methodist Church, St. Mark's Weekday Nursery School (3502 Clairemont Drive); Special Education Department (3401 Clairemont Drive)

1992 School Kindergarten (3502 Clairemont Drive); Whittier Administration Center (3401 Clairemont Drive)

2000 St. Mark's United Methodist Church, St. Mark's Weekday Nursery School (3502 Clairemont Drive); Christian Science Church of Christ (3410 Clairemont Drive); Delphi Academy of San Diego, Ecole Francoise De San Diego, French American International SC. (3401 Clairemont Drive)

2006 St. Mark's United Methodist Church, St. Mark's Weekday Nursery School (3502 Clairemont Drive); Christian Science Church of Christ (3410 Clairemont Drive); Del Sol Academy, Horizon Christian Fellowship, SC. Admin Special Education Whittier Center, SC. Admin Trans Whittier Stars, SC. Atypical Special Education Early (3401 Clairemont Drive)

2010 St. Mark's United Methodist Church, St. Mark's Weekday Nursery School (3502 Clairemont Drive); Eight Church Christ Scientist (3410 Clairemont Drive); Special Education Early Childhood, San Diego Unified School District, Whittier Center Del Sol Academy (3401 Clairemont Drive)

City Directory Search for Adjacent Properties

Years	Occupant Listed
--------------	------------------------

2014	St. Mark's United Methodist Church, St. Mark's Weekday Nursery School (3502 Clairemont Drive); Word University, Eight Church Christ Scientist (3410 Clairemont Drive); Special Education Early Childhood, San Diego Unified School District, Whittier Center Del Sol Academy (3401 Clairemont Drive)
------	--

Based on the city directory review, no environmentally sensitive listings were identified for the adjacent property addresses; however, the northern-adjacent property was identified in the regulatory database report, as further discussed in Section 4.2.3.

Copies of reviewed city directories are included in Appendix B of this report.

3.4 Historical Topographic Maps

Partner reviewed historical topographic maps obtained from EDR on January 22, 2020. The following was observed on the subject property and adjacent properties during the topographic map review:

Date: 1903, 1930, 1943

Subject Property:	Depicted as undeveloped land
North:	Depicted as undeveloped land
South:	Depicted as undeveloped land
East:	Depicted as undeveloped land
West:	Depicted as undeveloped land

Date: 1953

Subject Property:	Depicted as shaded pink, indicating development
North:	Depicted as shaded pink, indicating development
South:	Depicted as shaded pink, indicating development
East:	Depicted as developed with a school building across Clairemont Drive
West:	Depicted as shaded pink, indicating development

Date: 1967, 1975, 1996

Subject Property:	depicted as developed with a church building
North:	Depicted as developed with a church building
South:	depicted as developed with a church building
East:	No significant changes depicted
West:	No significant changes depicted

Copies of reviewed topographic maps are included in Appendix B of this report.

4.0 REGULATORY RECORDS REVIEW

4.1 Regulatory Agencies

4.1.1 State Department

Regulatory Agency Data

Name of Agency:	California Environmental Protection Agency (CalEPA)
Point of Contact:	Regulated Site Portal
Agency Address:	https://siteportal.calepa.ca.gov/nsite/
Date of Contact:	January 21, 2020
Method of Communication:	Online Research
Summary of Communication:	No records regarding hazardous substance use, storage, or releases; or the presence of USTs and AULs on the subject property were on file with the CalEPA.

4.1.2 Health Department

Regulatory Agency Data

Name of Agency:	San Diego County Department of Environmental Health (SDCDEH)
Point of Contact:	Online Records Database
Agency Address:	https://publicservices.sdcountry.ca.gov/citizenaccess/
Date of Contact:	January 21, 2020
Method of Communication:	Online Research
Summary of Communication:	According to records reviewed, the subject property applied for a food processing permit in 2015 and a permit for a hazardous materials questionnaire in 2014. No additional pertinent information was provided.

4.1.3 Fire Department

The Hazardous Materials Division (HMD) of the SDCDEH is the Certified Unified Program Agency (CUPA) for San Diego County and is responsible for regulating facilities that: handle or store hazardous materials; are part of the California Accidental Release Prevention Program; generate or treat hazardous wastes; generate or treat medical waste; store at least 1,320 gallons of aboveground petroleum; or own or operate underground storage tanks (USTs). See Section 4.1.2 for a discussion of any relevant regulatory documentation obtained from the SDCDEH for the subject property.

4.1.4 Air Pollution Control Agency

Regulatory Agency Data

Name of Agency:	San Diego County Air Pollution Control District (SDCAPCD)
Point of Contact:	Ms. Cynthia Gould
Agency Address:	10124 Old Grove Road, San Diego, California
Agency Phone Number:	(858) 586-2615
Date of Contact:	January 21, 2020
Method of Communication:	Email
Summary of Communication:	No Permits to Operate (PTO), Notices of Violation (NOV), or Notices to Comply (NTC); or the presence of AULs, dry cleaning machines, or USTs were on file for the subject property with the SDCAPCD.

4.1.5 State Water Quality Agency

Regulatory Agency Data

Name of Agency:	State Water Resources Control Board (SWRCB)
Point of Contact:	GeoTracker Database
Agency Address:	http://geotracker.waterboards.ca.gov/
Date of Contact:	January 21, 2020
Method of Communication:	Online Research
Summary of Communication:	No records regarding hazardous substance use, storage, or releases; or the presence of USTs and AULs on the subject property were on file with the SWRCB.

4.1.6 Department of Toxic Substances Control

Regulatory Agency Data

Name of Agency:	California Department of Toxic Substance Control (DTSC)
Point of Contact:	EnviroStor and Hazardous Waste Tracking System (HWTS) Databases
Agency Address:	https://www.envirostor.dtsc.ca.gov/public/ https://hwts.dtsc.ca.gov/report_search.cfm?id=5
Date of Contact:	January 21, 2020
Method of Communication:	Online Research
Summary of Communication:	No records regarding hazardous substance use, storage, or releases; or the presence of USTs and AULs on the subject property were on file with the DTSC.

4.1.7 Building Department

Regulatory Agency Data

Name of Agency:	San Diego City Development Services Department (SDDSD)
Point of Contact:	Open DSD Data Management System and Records Clerk
Agency Address:	1222 First Avenue, 2nd Floor, San Diego, California
Agency Phone Number:	(619) 446-5300
Date of Contact:	January 21, 2020
Method of Communication:	Online Request/Email
Summary of Communication:	As of the date of this report, Partner has not received a response from the SDDSD for inclusion in this report.

4.1.8 Planning Department

Regulatory Agency Data

Name of Agency:	San Diego Development Services Department (SDDSD)
Point of Contact:	Online Zoning Maps
Agency Address:	https://www.sandiego.gov/development-services/zoning-maps
Date of Contact:	January 21, 2020
Method of Communication:	Online Research
Summary of Communication:	According to records reviewed, the subject property is zoned RM-1-1, for residential development by the City of San Diego.

4.1.9 Oil & Gas Exploration

Regulatory Agency Data

Name of Agency: California Geologic Energy Management Division (CalGEM)
Point of Contact: Well Finder Database
Agency Address: <https://www.conservation.ca.gov/calgem/Pages/WellFinder.aspx>
Date of Contact: January 21, 2020
Method of Communication: Online Research
Summary of Communication: According to CalGEM, no oil or gas wells are located on or adjacent to the subject property.

4.1.10 Assessor's Office

Regulatory Agency Data

Name of Agency: San Diego County Assessor (SDCA)
Point of Contact: Parcel Search Database
Agency Address: <https://arcc.sdcountry.ca.gov/Pages/assessor.aspx>
Date of Contact: January 21, 2020
Method of Communication: Online Research
Summary of Communication: According to records reviewed, the subject property is identified by Assessor Parcel Number (APN) 425-100-05-00 and has been owned by Holy Cross Lutheran Church of Clairemont since 1955. The current buildings were constructed in 1955 and 1989 and total approximately 15,172 square feet on a 3.28-acre lot.

Copies of pertinent documents obtained from the above-referenced regulatory agencies, if available, are included in Appendix B of this report.

4.2 Mapped Database Records Search

Information from standard federal, state, county, and city environmental record sources was provided by EDR. Data from governmental agency lists are updated and integrated into one database, which is updated as these data are released. The information contained in this report was compiled from publicly available sources and the locations of the sites are plotted utilizing a geographic information system, which geocodes the site addresses. The accuracy of the geocoded locations is approximately +/-300 feet.

Using the ASTM definition of migration, Partner considers the migration of hazardous substances or petroleum products in any form onto the subject property during the evaluation of each site listed on the radius report, which includes solid, liquid, and vapor.

4.2.1 Regulatory Database Summary

Radius Report Data				
Database	Search Radius (mile)	Subject Property	Adjacent Properties	Sites of Concern
Federal NPL or Delisted NPL Site	1.00	No	No	No
Federal SEMS Site	0.50	No	No	No
Federal SEMS-Archive Site	0.50	No	No	No
Federal RCRA CORRACTS Facility	1.00	No	No	No
Federal RCRA TSDF Facility	0.50	No	No	No
Federal RCRA Generators Site	0.25	No	Yes	N/A
Federal IC/EC Registries	0.50	No	No	No
Federal ERNS Site	Subject Property	No	N/A	N/A
State/Tribal Equivalent NPL	1.00	No	No	No
State/Tribal Equivalent CERCLIS	1.00	No	No	No
State/Tribal Landfill/Solid Waste Disposal Site	0.50	No	No	No
State/Tribal Leaking Storage Tank Site	0.50	No	No	No
State/Tribal Registered Storage Tank Sites	0.25	No	No	N/A
State/Tribal Voluntary Cleanup Sites (VCP)	0.50	No	No	No
State/Tribal Spills	0.50	No	No	No
Federal Brownfield Sites	0.50	No	No	No
State Brownfield Sites	0.50	No	No	No
Miscellaneous Databases	Varies	No	No	No
EDR MGP	1.00	No	No	No
EDR Hist Auto	0.125	No	No	N/A
EDR Hist Cleaner	0.125	No	No	N/A

4.2.2 Subject Property Listings

The subject property is not identified in the regulatory database report.

4.2.3 Adjacent Property Listings

The adjacent property to the north is identified as a RCRA NonGen/NLR site in the regulatory database report, as discussed below:

- The adjacent property at 3502 Clairemont Drive, is located adjacent to the north of the subject property and situated hydrologically up to crossgradient. This facility qualified as a RCRA non-generator facility in 2019, with no violations on file. No releases have been documented at this facility. Based on the non-generator status and the absence of documented violations or releases, this listing is not expected to represent a significant environmental concern.

Based on the findings, vapor migration from the adjacent properties is not expected to represent a significant environmental concern at this time.

4.2.4 Sites of Concern Listings

No vicinity sites of potential environmental concern to the subject property are identified in the regulatory database report. Based on various mitigating factors including relative distance from the subject property, inferred direction of groundwater flow, media affected, and/or regulatory status, the sites listed within the specified search radius of the subject property which appeared on local, State, or Federally published databases that report releases of hazardous substances, are not expected to represent a significant environmental concern.

Based on the findings, vapor migration from the surrounding properties is not expected to represent a significant environmental concern at this time.

4.2.5 Orphan Listings

No orphan listings are identified in the regulatory database report.

A copy of the regulatory database report is included in Appendix C of this report.

5.0 USER PROVIDED INFORMATION AND INTERVIEWS

In order to qualify for one of the *Landowner Liability Protections (LLPs)* offered by the Small Business Liability Relief and Brownfields Revitalization Act of 2001 (the *Brownfields Amendments*), the *User* must conduct the following inquiries required by 40 CFR 312.25, 312.28, 312.29, 312.30, and 312.31. The *User* should provide the following information to the *environmental professional*. Failure to provide this information could result in a determination that *all appropriate inquiries* is not complete. The *User* is asked to provide information or knowledge of the following:

- Review Title and Judicial Records for Environmental Liens and AULs
- Specialized Knowledge or Experience of the User
- Actual Knowledge of the User
- Reason for Significantly Lower Purchase Price
- Commonly Known or *Reasonably Ascertainable* information
- Degree of Obviousness
- Reason for Preparation of this Phase I ESA

Fulfillment of these user responsibilities is key to qualification for the identified defenses to CERCLA liability. Partner requested our Client to provide information to satisfy User Responsibilities as identified in Section 6 of the ASTM guidance.

Pursuant to ASTM E1527-13, Partner requested the following site information from Matt Hamilton (User of this report).

User Responsibilities				
Item	Provided By User	Not Provided By User	Discussed Below	Does Not Apply
Environmental Pre-Survey Questionnaire			X	
Title Records, Environmental Liens, and AULs			X	
Specialized Knowledge			X	
Actual Knowledge			X	
Valuation Reduction for Environmental Issues			X	
Identification of Key Site Manager	Section 5.1.3			
Reason for Performing Phase I ESA	Section 1.1			
Prior Environmental Reports		X		
Other				X

5.1 Interviews

5.1.1 Interview with Owner

The owner of the subject property since 1955, identified as Holy Cross Lutheran Church of Clairemont, was not available to be interviewed at the time of the assessment.

5.1.2 Interview with Report User

Please refer to Section 5.2 below for information requested from the Report User. The information requested was not received prior to the issuance of this report.

5.1.3 Interview with Key Site Manager

Ms. Bonnie Metcalf, key site manager, indicated that she had no information pertaining to any pending, threatened, or past litigation relevant to hazardous substances or petroleum products in, on, or from the subject property; any pending, threatened, or past administrative proceedings relevant to hazardous substances or petroleum products in, on, or from the subject property; or any notices from a governmental entity regarding any possible violation of environmental laws or possible liability relating to hazardous substances or petroleum products.

According to Ms. Metcalf, the subject property was developed in 1955 and 1989 for religious and educational use. Ms. Metcalf further stated that there are no USTs, ASTs, clarifiers, oil/water separators, groundwater monitoring wells, or hazardous substance use/storage/generation (other than the small amounts of cleaning and maintenance supplies kept on-site) on the subject property to the best of her knowledge. Ms. Metcalf did not provide any further information regarding the subject property.

5.1.4 Interviews with Past Owners, Operators, and Occupants

Interviews with past owners, operators, and occupants were not reasonably ascertainable and thus constitute a data gap.

5.1.5 Interview with Others

As the subject property is not an abandoned property as defined in ASTM 1527-13, interview with others were not performed.

5.2 User Provided Information

5.2.1 Title Records, Environmental Liens, and AULs

Partner was not provided with title records or environmental lien and AUL information for review as part of this assessment.

5.2.2 Specialized Knowledge

No specialized knowledge of environmental conditions associated with the subject property was provided by the User at the time of the assessment.

5.2.3 Actual Knowledge of the User

No actual knowledge of any environmental lien or AULs encumbering the subject property or in connection with the subject property was provided by the User at the time of the assessment.

5.2.4 Valuation Reduction for Environmental Issues

No knowledge of valuation reductions associated with the subject property was provided by the User at the time of the assessment.

5.2.5 Commonly Known or Reasonably Ascertainable Information

The User did not provide information that is commonly known or *reasonably ascertainable* within the local community about the subject property at the time of the assessment.

5.2.6 Previous Reports and Other Provided Documentation

No previous reports or other pertinent documentation was provided to Partner for review during the course of this assessment.

6.0 SITE RECONNAISSANCE

The weather at the time of the site visit was sunny and clear. Refer to Section 1.5 for a discussion of limitations encountered during the site reconnaissance and Sections 2.1 and 2.2 for a discussion of subject property operations. The table below provides the site assessment details:

Site Assessment Data

Site Assessment Performed By: Tara Thurman
Site Assessment Conducted On: January 27, 2020

The table below provides the subject property personnel interviewed during the site reconnaissance:

Site Visit Personnel for 3450 Clairemont Drive (Subject Property)

Name	Title/Role	Contact Number	Site Walk* Yes/No
Ms. Bonnie Metcalf	Key Site Manager	(858) 273-2886	Yes

** Accompanied Partner during the site reconnaissance activities and provided information pertaining to the current operations and maintenance of the subject property*

No potential environmental concerns were identified during the site reconnaissance.

6.1 General Site Characteristics

6.1.1 Solid Waste Disposal

Solid waste generated at the subject property is disposed of in commercial dumpsters located on the northwestern portion of the subject property. An independent solid waste disposal contractor, EDCO, removes solid waste from the subject property. According to property personnel, only household trash is collected in the on-site solid waste dumpsters. No evidence of illegal dumping of solid waste was observed during the site reconnaissance.

6.1.2 Sewage Discharge and Disposal

Sanitary discharges on the subject property are directed into the municipal sanitary sewer system. The City of San Diego services the subject property vicinity. No wastewater treatment facilities or septic systems were observed or reported on the subject property.

6.1.3 Surface Water Drainage

Stormwater is removed from the subject property primarily by sheet flow action across the paved surfaces towards stormwater drains located throughout the subject property and in the public right-of-way. Site stormwater from roofs, landscaped areas, and paved areas is directed to on-site stormwater drains. The subject property is connected to a municipal owned and maintained sewer system.

Based on information obtained from the United States Fish & Wildlife Service, a 1.15-acre Freshwater Forested/Shrub Wetland is depicted partially on the western portion of the subject property. A comprehensive wetlands survey would be required in order to formally determine actual wetlands on the subject property. No drywells were identified on the subject property.

6.1.4 Source of Heating and Cooling

Heating and cooling systems as well as domestic hot water equipment are fueled by electricity and natural gas provided by San Diego Gas & Electric (SDG&E). The mechanical system is comprised of roof-mounted HVAC packaged units. Hot water is provided by a natural gas-fired water heater.

6.1.5 Wells and Cisterns

No aboveground evidence of wells or cisterns was observed during the site reconnaissance.

6.1.6 Wastewater

Domestic wastewater generated at the subject property is disposed by means of the sanitary sewer system. No industrial wastewater streams were identified at the subject property.

6.1.7 Septic Systems

No septic systems were observed or reported on the subject property.

6.1.8 Additional Site Observations

No additional general site characteristics were observed during the site reconnaissance.

6.2 Potential Environmental Hazards

6.2.1 Hazardous Substances and Petroleum Products Used or Stored at the Site

No evidence of the use of reportable quantities of hazardous substances was observed on the subject property. Small quantities of general maintenance and cleaning supplies appeared to be properly labeled and stored at the time of the assessment with no signs of leaks, stains, or spills. The storage and use of these supplies do not appear to pose a significant threat to the environmental integrity of the subject property at this time.

6.2.2 Aboveground & Underground Hazardous Substance or Petroleum Product Storage Tanks (ASTs/USTs)

No evidence of current or former ASTs or USTs was observed during the site reconnaissance.

6.2.3 Evidence of Releases

No spills, stains, or other indications that a surficial release has occurred at the subject property were observed.

6.2.4 Polychlorinated Biphenyls (PCBs)

Older transformers and other electrical equipment could contain PCBs at a level that subjects them to regulation by the U.S. EPA. PCBs in electrical equipment are controlled by United States Environmental Protection Agency regulations 40 CFR, Part 761. Under the regulations, there are three categories into which electrical equipment can be classified: 1) Less than 50 parts per million (ppm) of PCBs – “Non-PCB;” 2) 50 ppm-500 ppm – “PCB-Contaminated;” and, 3) Greater than 500 ppm – “PCB-Containing.” The manufacture, process, or distribution in commerce or use of any PCB in any manner other than in a totally enclosed manner was prohibited after July 2, 1979.

The site reconnaissance addressed indoor and outdoor transformers that may contain PCBs. Multiple pad-mounted transformers were observed on the subject property. The transformers are not labeled indicating PCB content. No staining or leakage was observed in the vicinity of the transformers. Based on the good condition of the equipment, the transformers are not expected to represent a significant environmental concern.

No other potential PCB-containing equipment (interior transformers, oil-filled switches, hoists, lifts, dock levelers, hydraulic elevators, balers, etc.) was observed on the subject property during the site reconnaissance.

6.2.5 Strong, Pungent, or Noxious Odors

No strong, pungent, or noxious odors were evident during the site reconnaissance.

6.2.6 Pools of Liquid

No pools of liquid were observed on the subject property during the site reconnaissance.

6.2.7 Drains, Sumps, and Clarifiers

Partner observed one sump pump located on the first floor of one of the subject property buildings. This sump is used to collect excess stormwater on the subject property; the stormwater is then discharge to on-site stormwater drains. Based on the commercial use of the subject property, the presence of this sump pump does not represent an environmental concern.

No additional drains, sumps, or clarifiers, other than those associated with stormwater removal, were observed on the subject property during the site reconnaissance.

6.2.8 Pits, Ponds, and Lagoons

No pits, ponds, or lagoons were observed on the subject property.

6.2.9 Stressed Vegetation

No stressed vegetation was observed on the subject property.

6.2.10 Additional Potential Environmental Hazards

No additional environmental hazards, including landfill activities or radiological hazards, were observed.

6.3 Non-ASTM Services

6.3.1 Asbestos-Containing Materials (ACMs)

Asbestos is the name given to a number of naturally occurring, fibrous silicate minerals mined for their useful properties such as thermal insulation, chemical and thermal stability, and high tensile strength. The Occupational Safety and Health Administration (OSHA) regulation 29 CFR 1926.1101 requires certain construction materials to be *presumed* to contain asbestos, for purposes of this regulation. Construction materials including, but not limited to, thermal system insulation (TSI), surfacing material, and asphalt/vinyl flooring that are present in a building and that have not been appropriately tested may be considered "presumed asbestos-containing material" (PACM).

The subject property building (church building) was constructed in 1955 and may have asbestos containing materials (ACMs: materials containing >1% asbestiform components determined by the EPA 600/R-93/116 Method using Polarized Light Microscopy) present. The table below outlines suspect ACM that is generally found in buildings of this age:

Suspect ACM

Drywall Systems

Spray-Applied Acoustical Material

Roofing Materials

Based on the date of building construction, prior to disturbance, Partner recommends a comprehensive asbestos survey of the property to determine the presence, condition, friability, and likely future condition of suspect or confirmed ACM. All suspect materials must be handled as ACM according to local, state, and federal regulations until the results of sampling and analysis indicate the material is a non-ACM. According to the US EPA, ACM that is intact and in good condition can, in general, be managed safely in-place under an Operations and Maintenance (O&M) Program until removal is dictated by renovation, demolition, or deteriorating material condition.

6.3.2 Lead-Based Paint (LBP)

Lead is a highly toxic metal that affects virtually every system of the body. LBP is defined as any paint, varnish, stain, or other applied coating that has 1 mg/cm² (or 5,000 ug/g or 0.5% by weight) or more of lead. Congress passed the Residential Lead-Based Paint Hazard Reduction Act of 1992, also known as "Title X", to protect families from exposure to lead from paint, dust, and soil. Under Section 1017 of Title X, intact LBP on most walls and ceilings is not considered a "hazard," although the condition of the paint should be monitored and maintained to ensure that it does not become deteriorated. Further, Section 1018 of this law directed the Housing and Urban Development (HUD) and the US EPA to require the disclosure of known information on LBP and LBP hazards before the sale or lease of most housing built before 1978.

Based on the age of the subject property building (church building) (pre-1978), there is a potential that LBP is present. Interior and exterior painted surfaces were observed in good condition and therefore not expected to represent a "hazard," although the condition of the paint should be monitored and maintained to ensure that it does not become deteriorated. Actual material samples would need to be collected or an XRF Survey would need to be completed in order to determine if LBP is present.

6.3.3 Radon

Radon is a colorless, odorless, naturally occurring, radioactive, inert, gaseous element formed by radioactive decay of radium (Ra) atoms. The US EPA has prepared a map to assist National, State, and local organizations to target their resources and to implement radon-resistant building codes. The map divides the country into three Radon Zones, according to the table below:

EPA Radon Zones

EPA Zones	Average Predicted Radon Levels	Potential
Zone 1	Exceed 4.0 pCi/L	Highest
Zone 2	Between 2.0 and 4.0 pCi/L	Moderate
Zone 3	Less than 2.0 pCi/L	Low

It is important to note that the EPA has found homes with elevated levels of radon in all three zones, and the US EPA recommends site-specific testing in order to determine radon levels at a specific location. However, the map does give a valuable indication of the propensity of radon gas accumulation in structures.

Radon sampling was not conducted as part of this assessment. Review of the US EPA Map of Radon Zones places the subject property in Zone 3. Based upon the radon zone classification, radon is not considered to be a significant environmental concern.

6.3.4 Lead in Drinking Water

According to available information, a public water system operated by the San Diego Public Utilities Department serves the subject property vicinity. According to the 2018 Annual Water Quality Report, shallow groundwater beneath the subject property is not utilized for domestic purposes. The sources of public water for the City of San Diego are surface water from nine reservoirs, imported water from the San Diego County Water Authority (Colorado River Aqueduct and the State Water Project), as well as some local surface water runoff. According to the 2018 Annual Water Quality Report, water supplied by the City is in compliance with State and Federal regulations pertaining to drinking water standards, including lead and copper. Water sampling was not conducted to verify water quality.

6.3.5 Mold

Molds are microscopic organisms found virtually everywhere, indoors and outdoors. Mold will grow and multiply under the right conditions, needing only sufficient moisture (e.g. in the form of very high humidity, condensation, or water from a leaking pipe, etc.) and organic material (e.g., ceiling tile, drywall, paper, or natural fiber carpet padding).

Partner observed accessible, interior areas for the subject property buildings for significant evidence of mold growth with the exceptions detailed in Section 1.5 of this report; however, this ESA should not be used as a mold survey or inspection. Additionally, this limited assessment was not designed to assess all areas of potential mold growth that may be affected by mold growth on the subject property. Rather, it is intended to give the client an indication as to whether or not conspicuous (based on observed areas) mold growth is present at the subject property. This evaluation did not include a review of pipe chases, mechanical systems, or areas behind enclosed walls and ceilings.

No obvious indications of water damage or mold growth were observed during Partner's visual assessment.

6.4 Adjacent Property Reconnaissance

The adjacent property reconnaissance consisted of observing the adjacent properties from the subject property premises. No items of environmental concern were identified on the adjacent properties during the site assessment, including hazardous substances, petroleum products, ASTs, USTs, evidence of releases, PCBs, strong or noxious odors, pools of liquids, sumps or clarifiers, pits or lagoons, stressed vegetation, or any other potential environmental hazards.

7.0 FINDINGS AND CONCLUSIONS

Findings

A *REC* refers to the presence or likely presence of any hazardous substances or petroleum products in, on, or at a property: due to release to the environment; under conditions indicative of a release to the environment; or under conditions that pose a material threat of a future release to the environment. The following was identified during the course of this assessment:

- Partner did not identify evidence of RECs during the course of this assessment.

A *CREC* refers to a REC resulting from a past release of hazardous substances or petroleum products that has been addressed to the satisfaction of the applicable regulatory authority, with hazardous substances or petroleum products allowed to remain in place subject to the implementation of required controls. The following was identified during the course of this assessment:

- Partner did not identify evidence of CRECs during the course of this assessment.

A *HREC* refers to a past release of any hazardous substances or petroleum products that has occurred in connection with the property and has been addressed to the satisfaction of the applicable regulatory authority or meeting unrestricted use criteria established by a regulatory authority, without subjecting the property to any required controls. The following was identified during the course of this assessment:

- Partner did not identify evidence of HRECs during the course of this assessment.

An *environmental issue* refers to environmental concerns identified by Partner, which do not qualify as RECs; however, warrant further discussion. The following was identified during the course of this assessment:

- Due to the age of the subject property buildings, there is a potential that ACMs and/or LBP are present. Readily visible suspect ACMs and painted surfaces were observed in good condition. Prior to the disturbance of any suspect ACMs or LBP at the subject property, a comprehensive survey, designed to determine if the suspect materials are regulated, is recommended. If such materials are identified and need to be disturbed, repaired, or removed, a licensed abatement contractor should be consulted.

Conclusions, Opinions, and Recommendations

Partner has performed a Phase I Environmental Site Assessment in conformance with the scope and limitations of ASTM Practice E1527-13 of the property located at 3450 Clairemont Drive in San Diego, San Diego County, California (the "subject property"). Any exceptions to, or deletions from, this practice are described in Section 1.5 of this report.

This assessment has revealed no evidence of RECs in connection with the subject property; however, environmental issues were identified. Based on the conclusions of this assessment, Partner recommends no further investigation of the subject property at this time.

8.0 SIGNATURES OF ENVIRONMENTAL PROFESSIONALS

Partner has performed a Phase I Environmental Site Assessment of the property located at 3450 Clairemont Drive in San Diego, San Diego County, California in conformance with the scope and limitations of the protocol and the limitations stated earlier in this report. Exceptions to or deletions from this protocol are discussed earlier in this report.

By signing below, Partner declares that, to the best of our professional knowledge and belief, we meet the definition of *Environmental Professional* as defined in §312.10 of 40 CFR §312. Partner has the specific qualifications based on education, training, and experience to assess a *property* of the nature, history, and setting of the subject *property*. Partner has developed and performed the all appropriate inquiries in conformance with the standards and practices set forth in 40 CFR Part 312.

Prepared By:

DRAFT

Tara Thurman
Environmental Scientist

Reviewed By:

DRAFT

Joel Redding
Environmental Professional
Senior Project Manager

9.0 REFERENCES

Reference Documents

American Society for Testing and Materials, Standard Practice for Environmental Site Assessments: Phase I Environmental Site Assessment Process, ASTM Designation: E1527-13.

Environmental Data Resources, Inc. (EDR), 6 Armstrong Road, 4th Floor, Shelton, Connecticut 06484

EDR, Aerial Photo Decade Package, January 2020

EDR, Certified Sanborn Map Report, January 2020

EDR, City Directory Abstract, January 2020

EDR, Historical Topo Map Report, January 2020

EDR, Radius Map Report, January 2020

Federal Emergency Management Agency, Federal Insurance Administration, National Flood Insurance Program, Flood Insurance Map, accessed via the internet, January 2020

United States Department of Agriculture, Natural Resources Conservation Service, accessed via the internet, January 2020

United States Department of Agriculture, Natural Resources Conservation Service, Web Soil Survey, accessed via the internet, January 2020

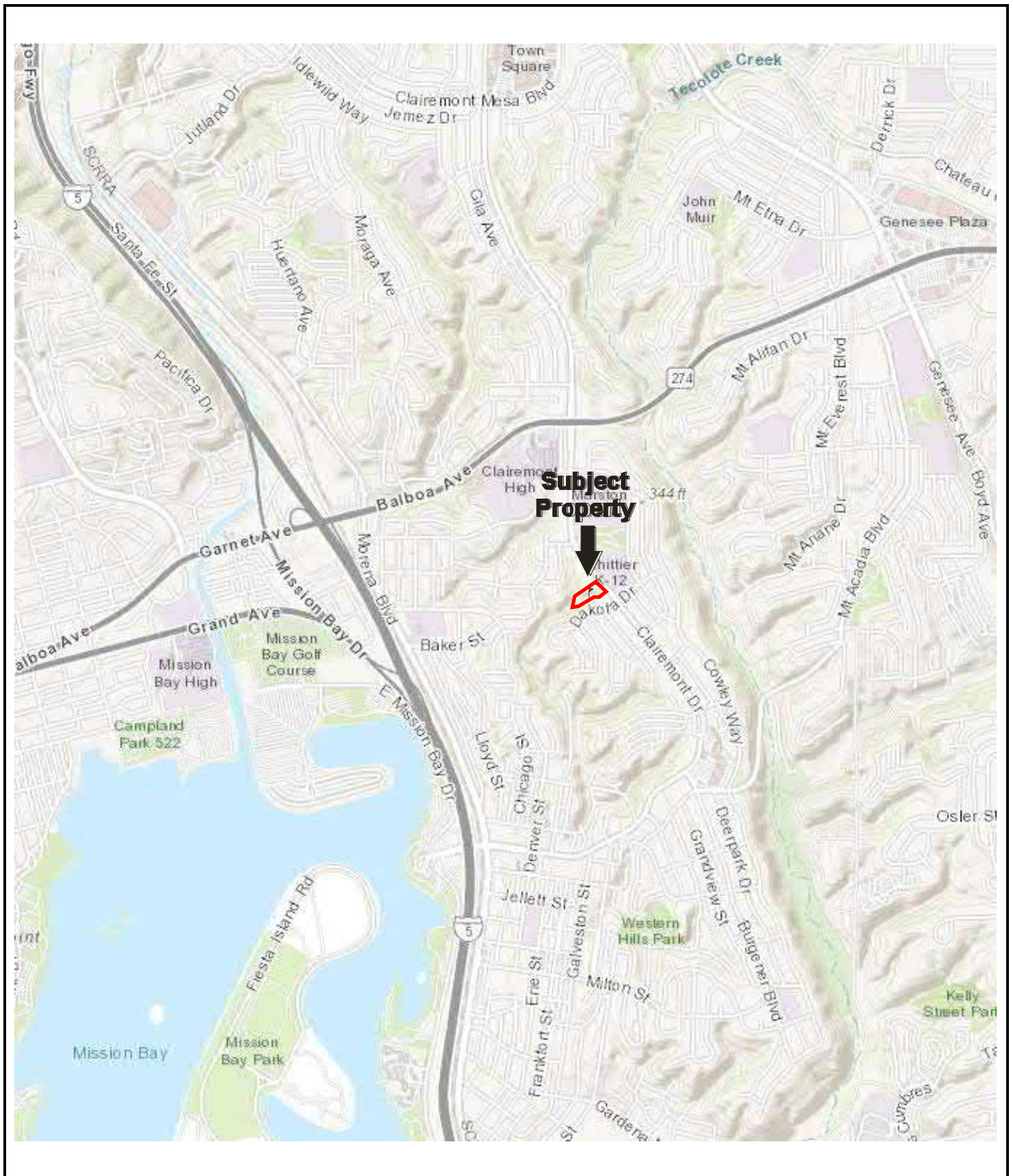
United States Environmental Protection Agency, EPA Map of Radon Zones (Document EPA-402-R-93-071), accessed via the internet, January 2020

United States Geological Survey (USGS), accessed via the Internet, January 2020

USGS Topographic Map 2012, 7.5-minute series, accessed via the internet, January 2020

FIGURES

- 1 SITE LOCATION MAP**
- 2 SITE PLAN**
- 3 TOPOGRAPHIC MAP**



Drawing Not To Scale

KEY:
Subject Property 

FIGURE 1: SITE LOCATION MAP
Project No. 19-269259.2



**GROUNDWATER
FLOW**



KEY:

Subject Property



FIGURE 2: SITE PLAN
Project No. 19-269259.2



USGS 7.5-Minute La Jolla, California Quadrangle
Created: 2012

KEY:
Subject Property 

FIGURE 3: TOPOGRAPHIC MAP
Project No. 19-269259.2

PARTNER

APPENDIX A: SITE PHOTOGRAPHS



1. Subject property signage



2. Subject property building façade (church building)



3. Subject property building façade (church building)



4. Subject property building façade (church building)



5. Subject property building façade (school building)



6. Subject property building façade (school building)



7. Interior of church



8. Restroom in church building



9. Interior of chapel



10. Interior of school building breakroom



11. Interior of school building physical therapy room



12. Interior of school building restroom



13. Stormwater drain



14. Sump pump



15. Sump pump



16. Wetland on subject property



17. Playground



18. Associated landscaping



19. Solid waste dumpsters



20. Pad-mounted transformer



21. Garden area



22. Asphalt-paved parking area

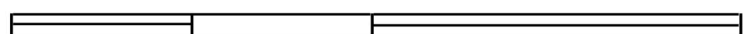



23. Northern-adjacent property, St. Mark's United Methodist Church, San Diego



24. Eastern-adjacent property, Whitter Special Education Center

APPENDIX B: HISTORICAL/REGULATORY DOCUMENTATION



500

1000

2000



Key: Subject Property 



Key: Subject Property 



Key: Subject Property 



Key: Subject Property 



500

1000

2000



Key: Subject Property 



Key: Subject Property 



500

1000

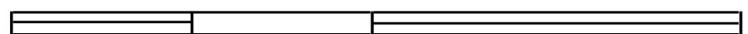
2000



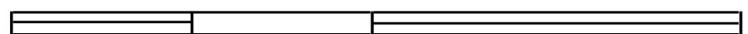
Key: Subject Property 



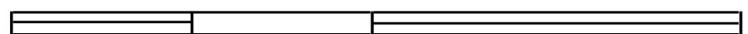
Key: Subject Property 



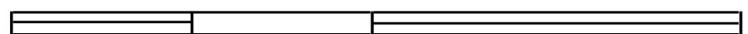
Key: Subject Property 



Key: Subject Property 



Key: Subject Property 



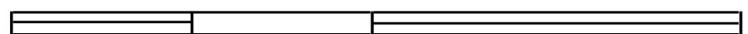
Key: Subject Property 



Key: Subject Property 



Key: Subject Property 



Key: Subject Property 



Holy Cross Lutheran Church

3450 Clairemont Drive

SAN DIEGO, CA 92117

Inquiry Number: 5939065.3

January 17, 2020

Certified Sanborn® Map Report



6 Armstrong Road, 4th floor
Shelton, CT 06484
Toll Free: 800.352.0050
www.edrnet.com

Certified Sanborn® Map Report

01/17/20

Site Name:

Holy Cross Lutheran Church
3450 Clairemont Drive
SAN DIEGO, CA 92117
EDR Inquiry # 5939065.3

Client Name:

Partner Engineering and Science, Inc.
2154 Torrance Blvd, Suite 200
Torrance, CA 90501-0000
Contact: Colleen Tubridy



The Sanborn Library has been searched by EDR and maps covering the target property location as provided by Partner Engineering and Science, Inc. were identified for the years listed below. The Sanborn Library is the largest, most complete collection of fire insurance maps. The collection includes maps from Sanborn, Bromley, Perris & Browne, Hopkins, Barlow, and others. Only Environmental Data Resources Inc. (EDR) is authorized to grant rights for commercial reproduction of maps by the Sanborn Library LLC, the copyright holder for the collection. Results can be authenticated by visiting www.edrnet.com/sanborn.

The Sanborn Library is continually enhanced with newly identified map archives. This report accesses all maps in the collection as of the day this report was generated.

Certified Sanborn Results:

Certification # FB5C-40AE-904C

PO # 19-269259.2

Project 19-269259.2

UNMAPED PROPERTY

This report certifies that the complete holdings of the Sanborn Library, LLC collection have been searched based on client supplied target property information, and fire insurance maps covering the target property were not found.



Sanborn® Library search results

Certification #: FB5C-40AE-904C

The Sanborn Library includes more than 1.2 million fire insurance maps from Sanborn, Bromley, Perris & Browne, Hopkins, Barlow and others which track historical property usage in approximately 12,000 American cities and towns. Collections searched:

- ☒ Library of Congress
- ☒ University Publications of America
- ☒ EDR Private Collection

The Sanborn Library LLC Since 1866™

Limited Permission To Make Copies

Partner Engineering and Science, Inc. (the client) is permitted to make up to FIVE photocopies of this Sanborn Map transmittal and each fire insurance map accompanying this report solely for the limited use of its customer. No one other than the client is authorized to make copies. Upon request made directly to an EDR Account Executive, the client may be permitted to make a limited number of additional photocopies. This permission is conditioned upon compliance by the client, its customer and their agents with EDR's copyright policy; a copy of which is available upon request.

Disclaimer - Copyright and Trademark Notice

This Report contains certain information obtained from a variety of public and other sources reasonably available to Environmental Data Resources, Inc. It cannot be concluded from this Report that coverage information for the target and surrounding properties does not exist from other sources. NO WARRANTY EXPRESSED OR IMPLIED, IS MADE WHATSOEVER IN CONNECTION WITH THIS REPORT. ENVIRONMENTAL DATA RESOURCES, INC. SPECIFICALLY DISCLAIMS THE MAKING OF ANY SUCH WARRANTIES, INCLUDING WITHOUT LIMITATION, MERCHANTABILITY OR FITNESS FOR A PARTICULAR USE OR PURPOSE. ALL RISK IS ASSUMED BY THE USER. IN NO EVENT SHALL ENVIRONMENTAL DATA RESOURCES, INC. BE LIABLE TO ANYONE, WHETHER ARISING OUT OF ERRORS OR OMISSIONS, NEGLIGENCE, ACCIDENT OR ANY OTHER CAUSE, FOR ANY LOSS OF DAMAGE, INCLUDING, WITHOUT LIMITATION, SPECIAL, INCIDENTAL, CONSEQUENTIAL, OR EXEMPLARY DAMAGES. ANY LIABILITY ON THE PART OF ENVIRONMENTAL DATA RESOURCES, INC. IS STRICTLY LIMITED TO A REFUND OF THE AMOUNT PAID FOR THIS REPORT. Purchaser accepts this Report "AS IS". Any analyses, estimates, ratings, environmental risk levels or risk codes provided in this Report are provided for illustrative purposes only, and are not intended to provide, nor should they be interpreted as providing any facts regarding, or prediction or forecast of, any environmental risk for any property. Only a Phase I Environmental Site Assessment performed by an environmental professional can provide information regarding the environmental risk for any property. Additionally, the information provided in this Report is not to be construed as legal advice.

Copyright 2020 by Environmental Data Resources, Inc. All rights reserved. Reproduction in any media or format, in whole or in part, of any report or map of Environmental Data Resources, Inc., or its affiliates, is prohibited without prior written permission.

EDR and its logos (including Sanborn and Sanborn Map) are trademarks of Environmental Data Resources, Inc. or its affiliates. All other trademarks used herein are the property of their respective owners.

Holy Cross Lutheran Church

3450 Clairemont Drive
SAN DIEGO, CA 92117

Inquiry Number: 5939065.5
January 17, 2020

The EDR-City Directory Abstract

TABLE OF CONTENTS

SECTION

Executive Summary

Findings

City Directory Images

Thank you for your business.

Please contact EDR at 1-800-352-0050
with any questions or comments.

Disclaimer - Copyright and Trademark Notice

This Report contains certain information obtained from a variety of public and other sources reasonably available to Environmental Data Resources, Inc. It cannot be concluded from this Report that coverage information for the target and surrounding properties does not exist from other sources. **NO WARRANTY EXPRESSED OR IMPLIED, IS MADE WHATSOEVER IN CONNECTION WITH THIS REPORT. ENVIRONMENTAL DATA RESOURCES, INC. SPECIFICALLY DISCLAIMS THE MAKING OF ANY SUCH WARRANTIES, INCLUDING WITHOUT LIMITATION, MERCHANTABILITY OR FITNESS FOR A PARTICULAR USE OR PURPOSE. ALL RISK IS ASSUMED BY THE USER. IN NO EVENT SHALL ENVIRONMENTAL DATA RESOURCES, INC. BE LIABLE TO ANYONE, WHETHER ARISING OUT OF ERRORS OR OMISSIONS, NEGLIGENCE, ACCIDENT OR ANY OTHER CAUSE, FOR ANY LOSS OR DAMAGE, INCLUDING, WITHOUT LIMITATION, SPECIAL, INCIDENTAL, CONSEQUENTIAL, OR EXEMPLARY DAMAGES. ANY LIABILITY ON THE PART OF ENVIRONMENTAL DATA RESOURCES, INC. IS STRICTLY LIMITED TO A REFUND OF THE AMOUNT PAID FOR THIS REPORT.** Purchaser accepts this Report "AS IS". Any analyses, estimates, ratings, environmental risk levels or risk codes provided in this Report are provided for illustrative purposes only, and are not intended to provide, nor should they be interpreted as providing any facts regarding, or prediction or forecast of, any environmental risk for any property. Only a Phase I Environmental Site Assessment performed by an environmental professional can provide information regarding the environmental risk for any property. Additionally, the information provided in this Report is not to be construed as legal advice.

Copyright 2017 by Environmental Data Resources, Inc. All rights reserved. Reproduction in any media or format, in whole or in part, of any report or map of Environmental Data Resources, Inc. or its affiliates is prohibited without prior written permission.

EDR and its logos (including Sanborn and Sanborn Map) are trademarks of Environmental Data Resources, Inc. or its affiliates. All other trademarks used herein are the property of their respective owners.

EXECUTIVE SUMMARY

DESCRIPTION

Environmental Data Resources, Inc.'s (EDR) City Directory Abstract is a screening tool designed to assist environmental professionals in evaluating potential liability on a target property resulting from past activities. EDR's City Directory Abstract includes a search and abstract of available city directory data. For each address, the directory lists the name of the corresponding occupant at five year intervals.

Business directories including city, cross reference and telephone directories were reviewed, if available, at approximately five year intervals for the years spanning 1903 through 2014. This report compiles information gathered in this review by geocoding the latitude and longitude of properties identified and gathering information about properties within 660 feet of the target property.

A summary of the information obtained is provided in the text of this report.

RECORD SOURCES

EDR's Digital Archive combines historical directory listings from sources such as Cole Information and Dun & Bradstreet. These standard sources of property information complement and enhance each other to provide a more comprehensive report.

EDR is licensed to reproduce certain City Directory works by the copyright holders of those works. The purchaser of this EDR City Directory Report may include it in report(s) delivered to a customer. Reproduction of City Directories without permission of the publisher or licensed vendor may be a violation of copyright.

Data by

infoUSA[®]

Copyright©2008
All Rights Reserved

RESEARCH SUMMARY

The following research sources were consulted in the preparation of this report. An "X" indicates where information was identified in the source and provided in this report.

<u>Year</u>	<u>Source</u>	<u>TP</u>	<u>Adjoining</u>	<u>Text Abstract</u>	<u>Source Image</u>
2014	EDR Digital Archive	X	X	X	-
2010	EDR Digital Archive	X	X	X	-
2006	Haines Company, Inc.	-	X	X	X
	Haines Company, Inc.	X	X	X	X
2000	Haines Company, Inc.	-	X	X	-
	Haines Company, Inc.	X	X	X	-
1995	PACIFIC BELL WHITE PAGES	-	-	-	-
1992	PACIFIC BELL WHITE PAGES	-	X	X	-
	PACIFIC BELL WHITE PAGES	X	X	X	-
1991	PACIFIC BELL WHITE PAGES	-	-	-	-
1989	Pacific Bell	-	X	X	-
	Pacific Bell	X	X	X	-

EXECUTIVE SUMMARY

<u>Year</u>	<u>Source</u>	<u>TP</u>	<u>Adjoining</u>	<u>Text Abstract</u>	<u>Source Image</u>
1985	PACIFIC BELL WHITE PAGES	-	-	-	-
1984	R. L. Polk & Co.	-	X	X	X
	R. L. Polk & Co.	X	X	X	X
1980	R. L. Polk & Co.	-	X	X	X
	R. L. Polk & Co.	X	X	X	X
1976	Luskey Brothers & Co., Inc.	-	-	-	-
1975	R. L. Polk & Co.	-	X	X	X
	R. L. Polk & Co.	X	X	X	X
1971	Community Directory Co.	-	-	-	-
1970	John M. Ducey	-	X	X	-
	John M. Ducey	X	X	X	-
1966	R. L. Polk & Co.	-	X	X	X
	R. L. Polk & Co.	X	X	X	X
1965	Luskey Brothers Co., Inc.	-	-	-	-
1962	Community Directory Co.	-	-	-	-
1961	R. L. Polk & Co.	-	X	X	X
	R. L. Polk & Co.	X	X	X	X
1960	The Pacific Telephone Telegraph Co.	-	X	X	-
	The Pacific Telephone Telegraph Co.	X	X	X	-
1956	R. L. Polk & Co.	-	-	-	-
1955	R. L. Polk & Co.	-	X	X	-
1952	R. L. Polk & Co. of California	-	-	-	-
1950	The Pacific Telephone & Telegraph Co.	-	-	-	-
1948	San Diego Directory Co.	-	-	-	-
1945	San Diego Directory Co.	-	-	-	-
1943	San Diego Directory Co.	-	-	-	-
1940	San Diego Directory Co.	-	-	-	-
1938	San Diego Directory Co.	-	-	-	-
1933	San Diego Directory Co.	-	-	-	-
1927	San Diego Directory Co.	-	-	-	-
1921	San Diego Directory Co. Inc.	-	-	-	-
1907	San Diego Directory Co.	-	-	-	-
1903	San Diego Directory Co.	-	-	-	-

RECORD SOURCES

EDR's Digital Archive combines historical directory listings from sources such as Cole Information and Dun & Bradstreet. These standard sources of property information complement and enhance each other to provide a more comprehensive report.

EDR is licensed to reproduce certain City Directory works by the copyright holders of those works. The purchaser of this EDR City Directory Report may include it in report(s) delivered to a customer. Reproduction of City Directories without permission of the publisher or licensed vendor may be a violation of copyright.

Data by

*info*USA®

Copyright©2008
All Rights Reserved

FINDINGS

TARGET PROPERTY INFORMATION

ADDRESS

3450 Clairemont Drive
SAN DIEGO, CA 92117

FINDINGS DETAIL

Target Property research detail.

Clairemont Dr

3450 Clairemont Dr

<u>Year</u>	<u>Uses</u>	<u>Source</u>
2014	ENDEAVOUR ACADEMY	EDR Digital Archive
	ENDEAVOUR ACADEMY LEARNING CTR	EDR Digital Archive
	HOLY CROSS LUTHERAN PRE-SCHOOL	EDR Digital Archive
	IGREJA DO EVNGLHO QUADRANGULAR	EDR Digital Archive
	KOREAN CHURCH OF FAITH	EDR Digital Archive
2010	HOLY CROSS LUTHERAN PRE-SCHOOL	EDR Digital Archive
	KOREAN CHURCH OF FAITH	EDR Digital Archive

CLAIREMONT DR

3450 CLAIREMONT DR

<u>Year</u>	<u>Uses</u>	<u>Source</u>	
2006	HOLY CROSS PRESCHOOL	Haines Company, Inc.	Image pg. A1
	LUTHRN CHURCHHOLY CROSS	Haines Company, Inc.	Image pg. A1
	THE KOREAN CHURCH OF FAITH	Haines Company, Inc.	Image pg. A1
2000	HOLY CROSS LUTH CH	Haines Company, Inc.	
	THE KOREAN CHURCH OF FAITH	Haines Company, Inc.	
1992	Holy Cross Lutheran Church Mo Synod	PACIFIC BELL WHITE PAGES	
	Holy Cross Lutheran Pre School & Kindergarten & Day Care Center	PACIFIC BELL WHITE PAGES	
	Holy Faith Ministry	PACIFIC BELL WHITE PAGES	
	Holy Family Catholic Church	PACIFIC BELL WHITE PAGES	
1989	Holy Cross Lutheran Church Mo Synod	Pacific Bell	
	Holy Cross Lutheran Pre School & Kindergarten & Day Care Center	Pacific Bell	
1984	Holy Cross Lutheran Church	R. L. Polk & Co.	Image pg. A6
	Holy Cross Lutheran Pre Sch & Kindergarten	R. L. Polk & Co.	Image pg. A6
1980	Holy Cross Lutheran Church	R. L. Polk & Co.	Image pg. A12

FINDINGS

<u>Year</u>	<u>Uses</u>	<u>Source</u>	
1980	Holy Cross Lutheran Pre School	R. L. Polk & Co.	Image pg. A12
	Kindergarden	R. L. Polk & Co.	Image pg. A12
1975	Holy Cross Lutheran Church	R. L. Polk & Co.	Image pg. A17
1970	HOLY CROSS LUTHERAN CHURCH	John M. Ducey	
1966	HOLY CROSS LUTHERAN CHURCH	R. L. Polk & Co.	Image pg. A22
1961	Holy Cross Lutheran Church	R. L. Polk & Co.	Image pg. A27
1960	Holy Cross Lutheran Church	The Pacific Telephone Telegraph Co.	

FINDINGS

ADJOINING PROPERTY DETAIL

The following Adjoining Property addresses were researched for this report. Detailed findings are provided for each address.

APACHE AVE

3358 APACHE AVE

<u>Year</u>	<u>Uses</u>	<u>Source</u>	
2006	CATTEDRA Barbara	Haines Company, Inc.	Image pg. A2
2000	XXXX	Haines Company, Inc.	
1989	Cattedra Anthony & Roxanne	Pacific Bell	
1984	Jones Terry	R. L. Polk & Co.	Image pg. A7
1980	No Return	R. L. Polk & Co.	Image pg. A13
1975	Phelps Robt W	R. L. Polk & Co.	Image pg. A18
1970	MC CORMAC JAMES	John M. Ducey	
1966	VACANT	R. L. Polk & Co.	Image pg. A23
1961	Vacant	R. L. Polk & Co.	Image pg. A28

3359 APACHE AVE

<u>Year</u>	<u>Uses</u>	<u>Source</u>	
2006	HUBBS Daniel	Haines Company, Inc.	Image pg. A2
2000	KESSEL Laurie	Haines Company, Inc.	
1992	Mc Kelvey Mark William	PACIFIC BELL WHITE PAGES	
	Mc Kelvey N	PACIFIC BELL WHITE PAGES	
	Mc Kelvey P	PACIFIC BELL WHITE PAGES	
	Mc Keivey P	PACIFIC BELL WHITE PAGES	
1989	Mc Kelvey Mark William	Pacific Bell	
1984	Feil Kathy	R. L. Polk & Co.	Image pg. A7
1980	Vacant	R. L. Polk & Co.	Image pg. A13
1975	Helton Virgil H	R. L. Polk & Co.	Image pg. A18
1970	NEWMAN TERRY L	John M. Ducey	
1966	FROGNER TON IA MRS	R. L. Polk & Co.	Image pg. A23
1961	Boorda Jeremy M	R. L. Polk & Co.	Image pg. A28

3362 APACHE AVE

<u>Year</u>	<u>Uses</u>	<u>Source</u>	
2006	SCHNEIDER Larry	Haines Company, Inc.	Image pg. A2
2000	SCHNEIDER Ruth	Haines Company, Inc.	
1984	No Return	R. L. Polk & Co.	Image pg. A7

FINDINGS

<u>Year</u>	<u>Uses</u>	<u>Source</u>	
1980	Cuddington Wayne A	R. L. Polk & Co.	Image pg. A13
1975	Narajo David	R. L. Polk & Co.	Image pg. A18
1970	POWELL HENRY	John M. Ducey	
1966	TANNER A C	R. L. Polk & Co.	Image pg. A23
1961	Mullen Saml E	R. L. Polk & Co.	Image pg. A28

3363 APACHE AVE

<u>Year</u>	<u>Uses</u>	<u>Source</u>	
2006	XXXX	Haines Company, Inc.	Image pg. A2
2000	LEGRAND Henry	Haines Company, Inc.	
1984	Fischer Bonnie	R. L. Polk & Co.	Image pg. A7
1980	N Fischer Bonnie	R. L. Polk & Co.	Image pg. A13
1975	No Return	R. L. Polk & Co.	Image pg. A18
1970	MOE RICH D J	John M. Ducey	
1966	MOE RICH D J	R. L. Polk & Co.	Image pg. A23
1961	Anderson Benton B	R. L. Polk & Co.	Image pg. A28

3364 APACHE AVE

<u>Year</u>	<u>Uses</u>	<u>Source</u>	
2006	SCHNEIDER Grover P	Haines Company, Inc.	Image pg. A2
2000	SCHNEIDER Grover P	Haines Company, Inc.	
1992	Schneider Grover P	PACIFIC BELL WHITE PAGES	
	Schneider H	PACIFIC BELL WHITE PAGES	
	Schneider H Crane	PACIFIC BELL WHITE PAGES	
1989	Schneider Grover P	Pacific Bell	
1984	Schneider Ruth C Mrs	R. L. Polk & Co.	Image pg. A7
1980	Schneider Ruth C Mrs	R. L. Polk & Co.	Image pg. A13
1975	Schneider Ruth C Mrs	R. L. Polk & Co.	Image pg. A18
1970	SCHNEIDER RUTH C MRS	John M. Ducey	
1966	SCHNEIDER GROVER R S	R. L. Polk & Co.	Image pg. A23
1961	Schneider Grover P	R. L. Polk & Co.	Image pg. A28

3365 APACHE AVE

<u>Year</u>	<u>Uses</u>	<u>Source</u>	
2006	XXXX	Haines Company, Inc.	Image pg. A2
2000	XXXX	Haines Company, Inc.	
1984	Smiler Stuart	R. L. Polk & Co.	Image pg. A7
1980	Smiler Stuart	R. L. Polk & Co.	Image pg. A13
1975	Vacant	R. L. Polk & Co.	Image pg. A18

FINDINGS

<u>Year</u>	<u>Uses</u>	<u>Source</u>	
1970	GREIG LINDA K	John M. Ducey	
1966	OAKES RUBY MRS	R. L. Polk & Co.	Image pg. A23
1961	Mc Ginty Jos P	R. L. Polk & Co.	Image pg. A28

3368 APACHE AVE

<u>Year</u>	<u>Uses</u>	<u>Source</u>	
2006	PALICH James	Haines Company, Inc.	Image pg. A2
	FALISE Sam	Haines Company, Inc.	Image pg. A2
2000	MAGNUSON Prudence	Haines Company, Inc.	
1984	Tate Jessie Mrs	R. L. Polk & Co.	Image pg. A7
1980	Tate Jessie Mrs	R. L. Polk & Co.	Image pg. A13
1975	Tate Jessie Mrs	R. L. Polk & Co.	Image pg. A18
1970	MITCHELL HARRY J	John M. Ducey	
1966	MASSE JAMES 276 33 L	R. L. Polk & Co.	Image pg. A23
1961	Eisenman Wm P	R. L. Polk & Co.	Image pg. A28

3369 APACHE AVE

<u>Year</u>	<u>Uses</u>	<u>Source</u>	
2006	LEE Gregory	Haines Company, Inc.	Image pg. A2
2000	LEE Gregory	Haines Company, Inc.	
1992	Rowell Thomas R	PACIFIC BELL WHITE PAGES	
	Rowely D.....	PACIFIC BELL WHITE PAGES	
	Rowely D	PACIFIC BELL WHITE PAGES	
1984	Vacant	R. L. Polk & Co.	Image pg. A7
1980	Vacant	R. L. Polk & Co.	Image pg. A13
1975	Allardyce Wm D	R. L. Polk & Co.	Image pg. A18
1970	MAYER LEROY E	John M. Ducey	
1966	MAYER LEROY E	R. L. Polk & Co.	Image pg. A23
1961	Vacant	R. L. Polk & Co.	Image pg. A28

3370 APACHE AVE

<u>Year</u>	<u>Uses</u>	<u>Source</u>	
2006	AYLWARD Bryan L	Haines Company, Inc.	Image pg. A2
2000	MAGNUSON Ard G	Haines Company, Inc.	
1992	Coplin Don E	PACIFIC BELL WHITE PAGES	
1989	Masse Jas	Pacific Bell	
1984	Masse Romeo J	R. L. Polk & Co.	Image pg. A7
1980	Masse James	R. L. Polk & Co.	Image pg. A13
1975	Treas Raymond N	R. L. Polk & Co.	Image pg. A18

FINDINGS

<u>Year</u>	<u>Uses</u>	<u>Source</u>	
1970	TENNANT R M	John M. Ducey	
1966	VACANT	R. L. Polk & Co.	Image pg. A23
1961	Sammuli Igmar A	R. L. Polk & Co.	Image pg. A28

3371 APACHE AVE

<u>Year</u>	<u>Uses</u>	<u>Source</u>	
2000	XXXX	Haines Company, Inc.	
1984	Legrand Daniel	R. L. Polk & Co.	Image pg. A8
1980	Bussett Peter	R. L. Polk & Co.	Image pg. A13
1975	Wauschek Eug	R. L. Polk & Co.	Image pg. A18
1970	VACANT	John M. Ducey	
1966	CELAYA THEO	R. L. Polk & Co.	Image pg. A23
1961	Lithral June C Mrs	R. L. Polk & Co.	Image pg. A28

3374 APACHE AVE

<u>Year</u>	<u>Uses</u>	<u>Source</u>	
2000	HOAG Brent	Haines Company, Inc.	
1992	Klucher K	PACIFIC BELL WHITE PAGES	
	Klucwich Josh B	PACIFIC BELL WHITE PAGES	
	Kluber Richard H.....	PACIFIC BELL WHITE PAGES	
	Klubeck Jeffrey S	PACIFIC BELL WHITE PAGES	
	Iluball Delmar	PACIFIC BELL WHITE PAGES	
1984	Guymon Scott	R. L. Polk & Co.	Image pg. A8
1980	N Guymon Scott	R. L. Polk & Co.	Image pg. A13
1975	Moore Jean Mrs	R. L. Polk & Co.	Image pg. A18
1970	TATE JAMES U	John M. Ducey	
1966	WALTON RALPH R	R. L. Polk & Co.	Image pg. A23
1961	Smith Wayne W	R. L. Polk & Co.	Image pg. A28

3375 APACHE AVE

<u>Year</u>	<u>Uses</u>	<u>Source</u>	
2000	XXXX	Haines Company, Inc.	
1984	Hardesty Ray	R. L. Polk & Co.	Image pg. A8
1980	Lamphere Terry	R. L. Polk & Co.	Image pg. A13
1975	Summers Scott J	R. L. Polk & Co.	Image pg. A18
1970	WOOD BEVERLY MRS	John M. Ducey	
1966	MARKOS JOAN MRS	R. L. Polk & Co.	Image pg. A23
1961	Bremerman Harold R	R. L. Polk & Co.	Image pg. A28

FINDINGS

3376 APACHE AVE

<u>Year</u>	<u>Uses</u>	<u>Source</u>	
1984	Glass Adam	R. L. Polk & Co.	Image pg. A8
1980	N Walton R	R. L. Polk & Co.	Image pg. A13
1975	Vacant	R. L. Polk & Co.	Image pg. A18
1970	TATE JESSIE MRS	John M. Ducey	
1966	VINOLE FRANK	R. L. Polk & Co.	Image pg. A23
1961	Roesslein Aug A	R. L. Polk & Co.	Image pg. A28

3377 APACHE AVE

<u>Year</u>	<u>Uses</u>	<u>Source</u>	
1984	Hardesty Richard	R. L. Polk & Co.	Image pg. A8
1980	Monk James	R. L. Polk & Co.	Image pg. A13
1975	Sullivan Shirley L Mrs	R. L. Polk & Co.	Image pg. A18
1970	SULLIVAN SHIRLEY L MRS	John M. Ducey	
1966	SULLIVAN SHIRLEY L MRS	R. L. Polk & Co.	Image pg. A23
1961	Deu Se Julius B	R. L. Polk & Co.	Image pg. A28

3380 APACHE AVE

<u>Year</u>	<u>Uses</u>	<u>Source</u>	
2000	JUMP John	Haines Company, Inc.	
1992	Mc Quade David W	PACIFIC BELL WHITE PAGES	
	Mc Quade D J	PACIFIC BELL WHITE PAGES	
1984	Hostetter Avila	R. L. Polk & Co.	Image pg. A8
1980	N Alita James	R. L. Polk & Co.	Image pg. A13
1975	Hostetter Avina I	R. L. Polk & Co.	Image pg. A18
1970	SCHULOT FLOYD R	John M. Ducey	
1966	SCHULOT FLOYD R	R. L. Polk & Co.	Image pg. A23
1961	Jones Henderson B	R. L. Polk & Co.	Image pg. A28

3381 APACHE AVE

<u>Year</u>	<u>Uses</u>	<u>Source</u>	
1984	No Return	R. L. Polk & Co.	Image pg. A8
1980	No Return	R. L. Polk & Co.	Image pg. A13
1975	Sowards David J	R. L. Polk & Co.	Image pg. A18
1970	WINSTON CAMILLA G MRS	John M. Ducey	
1966	STOCKHAM CLAIR	R. L. Polk & Co.	Image pg. A23
1961	Puckett Harold I	R. L. Polk & Co.	Image pg. A28

FINDINGS

3382 APACHE AVE

<u>Year</u>	<u>Uses</u>	<u>Source</u>	
1984	Denison H Allen	R. L. Polk & Co.	Image pg. A8
1980	Denison H Allen	R. L. Polk & Co.	Image pg. A13
1975	De Loon Emanuel	R. L. Polk & Co.	Image pg. A18
1970	VACANT	John M. Ducey	
1966	VENTENILLA ADRIANO	R. L. Polk & Co.	Image pg. A23
1961	Brown Joe R	R. L. Polk & Co.	Image pg. A28

3383 APACHE AVE

<u>Year</u>	<u>Uses</u>	<u>Source</u>	
2006	LUGO Rosa D	Haines Company, Inc.	Image pg. A2
1984	Hougen John	R. L. Polk & Co.	Image pg. A8
1980	Da Hilva Dominich P	R. L. Polk & Co.	Image pg. A13
1975	Stevens Todd	R. L. Polk & Co.	Image pg. A18
1970	WROESTAD HELEN MRS	John M. Ducey	
1966	WROLSTAD HELEN MRS	R. L. Polk & Co.	Image pg. A23
1961	Jackson Wm W	R. L. Polk & Co.	Image pg. A28

3386 APACHE AVE

<u>Year</u>	<u>Uses</u>	<u>Source</u>	
2006	XXXX	Haines Company, Inc.	Image pg. A2
2000	ANDERSON Dan	Haines Company, Inc.	
	JUMP John	Haines Company, Inc.	
1989	Schiefer D	Pacific Bell	
1984	Ripley David	R. L. Polk & Co.	Image pg. A8
1980	N Ripley David	R. L. Polk & Co.	Image pg. A13
1975	Vacant	R. L. Polk & Co.	Image pg. A18
1970	SWAN DONALD E	John M. Ducey	
1966	SAUNDERS ROBT G	R. L. Polk & Co.	Image pg. A23
1961	Vacant	R. L. Polk & Co.	Image pg. A28

3388 APACHE AVE

<u>Year</u>	<u>Uses</u>	<u>Source</u>	
1984	Guymon Mike	R. L. Polk & Co.	Image pg. A8
1980	Vacant	R. L. Polk & Co.	Image pg. A13
1975	Vacant	R. L. Polk & Co.	Image pg. A18
1970	GRAHAM CHARLES N	John M. Ducey	
1966	AUSTIN RICHD D	R. L. Polk & Co.	Image pg. A23
1961	Eversole Wm R	R. L. Polk & Co.	Image pg. A28

FINDINGS

3392 APACHE AVE

<u>Year</u>	<u>Uses</u>	<u>Source</u>	
2006	HERNANDEZ Ricardo	Haines Company, Inc.	Image pg. A2
2000	HERNANDEZ Ricardo	Haines Company, Inc.	
1992	Hernandez Ricardo	PACIFIC BELL WHITE PAGES	
1989	Hernandez Ricardo	Pacific Bell	
1984	Hernandez Ricardo	R. L. Polk & Co.	Image pg. A8
1980	Hernandez Ricardo	R. L. Polk & Co.	Image pg. A13
1975	Hernandez Ricardo	R. L. Polk & Co.	Image pg. A18
1970	NELSON C A	John M. Ducey	
1961	Glanville Howard R	R. L. Polk & Co.	Image pg. A28

APACHE ST

3359 APACHE ST

<u>Year</u>	<u>Uses</u>	<u>Source</u>
1960	Horn Thos F	The Pacific Telephone Telegraph Co.

3363 APACHE ST

<u>Year</u>	<u>Uses</u>	<u>Source</u>
1960	Cranford R H	The Pacific Telephone Telegraph Co.
1955	Tanner Millard F	R. L. Polk & Co.

3364 APACHE ST

<u>Year</u>	<u>Uses</u>	<u>Source</u>
1960	Schneider Grover P	The Pacific Telephone Telegraph Co.
1955	Moeller L F	R. L. Polk & Co.

3368 APACHE ST

<u>Year</u>	<u>Uses</u>	<u>Source</u>
1960	Weist Ralph A	The Pacific Telephone Telegraph Co.

3369 APACHE ST

<u>Year</u>	<u>Uses</u>	<u>Source</u>
1960	Puckett H I Mrs	The Pacific Telephone Telegraph Co.
1955	Mucha Sigmund	R. L. Polk & Co.

3371 APACHE ST

<u>Year</u>	<u>Uses</u>	<u>Source</u>
1960	Johnson Julia	The Pacific Telephone Telegraph Co.
	Robbins Karen	The Pacific Telephone Telegraph Co.

FINDINGS

<u>Year</u>	<u>Uses</u>	<u>Source</u>
1960	Rader Cecile Mrs	The Pacific Telephone Telegraph Co.

3374 APACHE ST

<u>Year</u>	<u>Uses</u>	<u>Source</u>
1960	Alexander Donald D	The Pacific Telephone Telegraph Co.
1955	Weaver Jeannette	R. L. Polk & Co.

3375 APACHE ST

<u>Year</u>	<u>Uses</u>	<u>Source</u>
1960	Du Charme Helen	The Pacific Telephone Telegraph Co.
1955	Dauphinais Ebba E	R. L. Polk & Co.

3376 APACHE ST

<u>Year</u>	<u>Uses</u>	<u>Source</u>
1960	Kappes Geo S	The Pacific Telephone Telegraph Co.
1955	Hodges Vera	R. L. Polk & Co.

3377 APACHE ST

<u>Year</u>	<u>Uses</u>	<u>Source</u>
1960	St Arnold Donald J	The Pacific Telephone Telegraph Co.
1955	Fatica Oliver F	R. L. Polk & Co.

3380 APACHE ST

<u>Year</u>	<u>Uses</u>	<u>Source</u>
1960	Williams Richard B	The Pacific Telephone Telegraph Co.
1955	Baumgartner Jas R	R. L. Polk & Co.

3381 APACHE ST

<u>Year</u>	<u>Uses</u>	<u>Source</u>
1955	Akins Phillip L	R. L. Polk & Co.

3382 APACHE ST

<u>Year</u>	<u>Uses</u>	<u>Source</u>
1960	Sprague Robt K	The Pacific Telephone Telegraph Co.
1955	Stacy K L	R. L. Polk & Co.

3386 APACHE ST

<u>Year</u>	<u>Uses</u>	<u>Source</u>
1960	Sirignano Wm	The Pacific Telephone Telegraph Co.
1955	Holmes Robt A	R. L. Polk & Co.

FINDINGS

3388 APACHE ST

<u>Year</u>	<u>Uses</u>	<u>Source</u>
1960	Eversole Ralph	The Pacific Telephone Telegraph Co.
1955	Broslahan Jas	R. L. Polk & Co.

3392 APACHE ST

<u>Year</u>	<u>Uses</u>	<u>Source</u>
1960	Page Wm T	The Pacific Telephone Telegraph Co.
1955	Sinnott Fred T	R. L. Polk & Co.

CHEYENNE AVE

3357 CHEYENNE AVE

<u>Year</u>	<u>Uses</u>	<u>Source</u>	
2006	AMARAL Joseph	Haines Company, Inc.	Image pg. A3
2000	AMARAL Joseph	Haines Company, Inc.	
1989	Sanders T B	Pacific Bell	
1984	Sanders Thelma Mrs	R. L. Polk & Co.	Image pg. A9
1980	Sanders Thelma Mrs	R. L. Polk & Co.	Image pg. A14
1975	Sanders Orvie H	R. L. Polk & Co.	Image pg. A19
1970	SANDERS ORVIE H	John M. Ducey	
1966	SANDERS ORVIE H	R. L. Polk & Co.	Image pg. A24
1961	Macumber Ronald F	R. L. Polk & Co.	Image pg. A29

3358 CHEYENNE AVE

<u>Year</u>	<u>Uses</u>	<u>Source</u>	
2006	GORDON Michael	Haines Company, Inc.	Image pg. A3
2000	GORDON Judith	Haines Company, Inc.	
1984	Wilbanks Dorothy Mrs	R. L. Polk & Co.	Image pg. A9
1980	Wilbanks Dorothy Mrs	R. L. Polk & Co.	Image pg. A14
1975	Wilbanks Moody	R. L. Polk & Co.	Image pg. A19
1970	WILBANKS MOODY	John M. Ducey	
1966	STANLEY DAN C	R. L. Polk & Co.	Image pg. A24
1961	Andrews Velda	R. L. Polk & Co.	Image pg. A29

3363 CHEYENNE AVE

<u>Year</u>	<u>Uses</u>	<u>Source</u>	
2006	XXXX	Haines Company, Inc.	Image pg. A3
1989	Miller John E	Pacific Bell	
1984	Miller John E	R. L. Polk & Co.	Image pg. A9
1980	Miller John E	R. L. Polk & Co.	Image pg. A14

FINDINGS

<u>Year</u>	<u>Uses</u>	<u>Source</u>	
1975	Miller John E	R. L. Polk & Co.	Image pg. A19
1970	MILLER JOHN E	John M. Ducey	
1966	MILLER JOHN E	R. L. Polk & Co.	Image pg. A24
1961	Odom Francis R	R. L. Polk & Co.	Image pg. A29

3364 CHEYENNE AVE

<u>Year</u>	<u>Uses</u>	<u>Source</u>	
2006	PASTERKIEWICZ Michl	Haines Company, Inc.	Image pg. A3
2000	PASTERKIEWICZ Michl	Haines Company, Inc.	
1992	Pasterkiewicz Michael	PACIFIC BELL WHITE PAGES	
1989	Pasterkiewicz Michael	Pacific Bell	
	Pasterkiewicz Michael & Susan	Pacific Bell	
1984	Slane Evan L	R. L. Polk & Co.	Image pg. A9
1980	Slane Evan L	R. L. Polk & Co.	Image pg. A14
1975	Slane Evan L	R. L. Polk & Co.	Image pg. A19
1970	SLANE EVAN L S	John M. Ducey	
1966	SLANE EVAN L	R. L. Polk & Co.	Image pg. A24
1961	Dickens Jack C	R. L. Polk & Co.	Image pg. A29

Cheyenne Ave

3369 Cheyenne Ave

<u>Year</u>	<u>Uses</u>	<u>Source</u>
2014	NMP CLOTHING LLC	EDR Digital Archive

CHEYENNE AVE

3369 CHEYENNE AVE

<u>Year</u>	<u>Uses</u>	<u>Source</u>	
2006	VALDEZA Maria D Socorro	Haines Company, Inc.	Image pg. A3
1989	Rabe Jos N	Pacific Bell	
1984	Rabe Joseph N	R. L. Polk & Co.	Image pg. A9
1980	Rabe Joseph N	R. L. Polk & Co.	Image pg. A14
1975	Rabe Joseph N	R. L. Polk & Co.	Image pg. A19
1970	RABE JOSEPH N	John M. Ducey	
1966	RABE JOSEPH N	R. L. Polk & Co.	Image pg. A24
1961	Rabe Jos N	R. L. Polk & Co.	Image pg. A29

FINDINGS

3370 CHEYENNE AVE

<u>Year</u>	<u>Uses</u>	<u>Source</u>	
2006	MOREHEAD Kenneth	Haines Company, Inc.	Image pg. A3
2000	LONDON Matthew	Haines Company, Inc.	
1984	Miller Richd S	R. L. Polk & Co.	Image pg. A9
1980	Miller Richd S	R. L. Polk & Co.	Image pg. A14
1975	Miller Richd	R. L. Polk & Co.	Image pg. A19
1970	SHELTON LOLA M MRS	John M. Ducey	
1966	GEORGE HELEN M MRS	R. L. Polk & Co.	Image pg. A24
1961	Clark Berkley W	R. L. Polk & Co.	Image pg. A29

Cheyenne Ave

3376 Cheyenne Ave

<u>Year</u>	<u>Uses</u>	<u>Source</u>
2010	ARK CONSTRUCTION	EDR Digital Archive

CHEYENNE AVE

3376 CHEYENNE AVE

<u>Year</u>	<u>Uses</u>	<u>Source</u>	
2006	STUCK Charles	Haines Company, Inc.	Image pg. A3
2000	HIMSTREET Joanne	Haines Company, Inc.	
1992	Freeze Troy L	PACIFIC BELL WHITE PAGES	
1989	Freeze Troy L	Pacific Bell	
1984	Freeze Troy L	R. L. Polk & Co.	Image pg. A9
1980	Freeze Troy L	R. L. Polk & Co.	Image pg. A14
1975	Freeze Troy L	R. L. Polk & Co.	Image pg. A19
1970	FREEZE TROY L S	John M. Ducey	
1966	FREEZE TROY L	R. L. Polk & Co.	Image pg. A24
1961	Freeze Troy L	R. L. Polk & Co.	Image pg. A29

Cheyenne Ave

3377 Cheyenne Ave

<u>Year</u>	<u>Uses</u>	<u>Source</u>
2014	ERIC REED CONTRS CONSULTING	EDR Digital Archive
2010	ERIC REED CONTRS CONSULTING	EDR Digital Archive

FINDINGS

CHEYENNE AVE

3377 CHEYENNE AVE

<u>Year</u>	<u>Uses</u>	<u>Source</u>	
2006	JOYCE E J	Haines Company, Inc.	Image pg. A3
2000	JOYCE E J	Haines Company, Inc.	
1992	Joyce E J	PACIFIC BELL WHITE PAGES	
1989	Joyce E J	Pacific Bell	
1984	Joyce Edw J	R. L. Polk & Co.	Image pg. A9
1980	Joyce Edw J	R. L. Polk & Co.	Image pg. A14
1975	Joyce Edw J	R. L. Polk & Co.	Image pg. A19
1970	JOYCE EDW J S	John M. Ducey	
1966	JOYCE EDW J	R. L. Polk & Co.	Image pg. A24
1961	Braden Elvis E	R. L. Polk & Co.	Image pg. A29

3382 CHEYENNE AVE

<u>Year</u>	<u>Uses</u>	<u>Source</u>	
2006	ROSE Robert	Haines Company, Inc.	Image pg. A3
2000	ROSE Robert	Haines Company, Inc.	
1992	Johnson Wm C Jr	PACIFIC BELL WHITE PAGES	
	Johnson Wm C & Alice A	PACIFIC BELL WHITE PAGES	
1989	Johnson Wm C & Alice A	Pacific Bell	
1984	Johnson Wm C	R. L. Polk & Co.	Image pg. A9
1980	Johnson Wm C	R. L. Polk & Co.	Image pg. A14
1975	Johnson Wm C	R. L. Polk & Co.	Image pg. A19
1970	JOHNSON WM C	John M. Ducey	
1966	JOHNSON WM C	R. L. Polk & Co.	Image pg. A24
1961	Johnson Wm C	R. L. Polk & Co.	Image pg. A29

CHEYENNE LN

3363 CHEYENNE LN

<u>Year</u>	<u>Uses</u>	<u>Source</u>
1992	Miller John E	PACIFIC BELL WHITE PAGES

CHEYENNE WAY

3357 CHEYENNE WAY

<u>Year</u>	<u>Uses</u>	<u>Source</u>
1960	Macumber Ronald F	The Pacific Telephone Telegraph Co.
1955	Macumber Ronald F	R. L. Polk & Co.

FINDINGS

3358 CHEYENNE WAY

<u>Year</u>	<u>Uses</u>	<u>Source</u>
1960	Johnson Ruth A	The Pacific Telephone Telegraph Co.
	Johnson Walter D	The Pacific Telephone Telegraph Co.
1955	Carlstead Edw M Lt	R. L. Polk & Co.

3363 CHEYENNE WAY

<u>Year</u>	<u>Uses</u>	<u>Source</u>
1960	Odom Richard	The Pacific Telephone Telegraph Co.
1955	Dick John H LCdr	R. L. Polk & Co.

3364 CHEYENNE WAY

<u>Year</u>	<u>Uses</u>	<u>Source</u>
1955	Larkin H E	R. L. Polk & Co.

3369 CHEYENNE WAY

<u>Year</u>	<u>Uses</u>	<u>Source</u>
1960	Rabe Jos N	The Pacific Telephone Telegraph Co.
1955	Rabe Jos N	R. L. Polk & Co.

3370 CHEYENNE WAY

<u>Year</u>	<u>Uses</u>	<u>Source</u>
1960	Riedinger Alan B	The Pacific Telephone Telegraph Co.
1955	Photinos Harry R	R. L. Polk & Co.

3376 CHEYENNE WAY

<u>Year</u>	<u>Uses</u>	<u>Source</u>
1960	Freeze Troy L	The Pacific Telephone Telegraph Co.
1955	Freeze Troy L	R. L. Polk & Co.

3377 CHEYENNE WAY

<u>Year</u>	<u>Uses</u>	<u>Source</u>
1960	Braden Elvis	The Pacific Telephone Telegraph Co.
1955	Norris M O	R. L. Polk & Co.

CLAIREMONT DR

3339 CLAIREMONT DR

<u>Year</u>	<u>Uses</u>	<u>Source</u>
2006	VASQUEZ J Carlos	Haines Company, Inc.
2000	CONMY Lillian	Haines Company, Inc.
	HAYASH Hideki	Haines Company, Inc.

Image pg. A1

FINDINGS

<u>Year</u>	<u>Uses</u>	<u>Source</u>	
1992	Dorricott Bruce P	PACIFIC BELL WHITE PAGES	
	Dorricott M	PACIFIC BELL WHITE PAGES	
	Dorris B	PACIFIC BELL WHITE PAGES	
	Dorris CE	PACIFIC BELL WHITE PAGES	
	I Stanley Frank R	PACIFIC BELL WHITE PAGES	
1989	Abas R	Pacific Bell	
	England Chas F	Pacific Bell	
	Terry Willie J	Pacific Bell	
1984	Apartments	R. L. Polk & Co.	Image pg. A6
	England Charles	R. L. Polk & Co.	Image pg. A6
	Cotten Debbie	R. L. Polk & Co.	Image pg. A6
	Ester Ethel	R. L. Polk & Co.	Image pg. A6
	Marus Paul A	R. L. Polk & Co.	Image pg. A6
1980	Apartments	R. L. Polk & Co.	Image pg. A12
	I Summers Mabel P	R. L. Polk & Co.	Image pg. A12
	Ammons N	R. L. Polk & Co.	Image pg. A12
	Welter	R. L. Polk & Co.	Image pg. A12
	No Return	R. L. Polk & Co.	Image pg. A12
1975	Apartments	R. L. Polk & Co.	Image pg. A17
	Wallace Robt T	R. L. Polk & Co.	Image pg. A17
	Sharkey Robt C	R. L. Polk & Co.	Image pg. A17
	Schneidmuller Jacob H	R. L. Polk & Co.	Image pg. A17
	Sheldon James W	R. L. Polk & Co.	Image pg. A17
1970	APARTMENTS	John M. Ducey	
	BITLEY L	John M. Ducey	
	BRIGHT ROBT	John M. Ducey	
	GILLIS DONALD C	John M. Ducey	
	ROWLAND DAVID	John M. Ducey	
1966	APARTMENTS	R. L. Polk & Co.	Image pg. A22
	BROWN STEVE C	R. L. Polk & Co.	Image pg. A22
	STANLEY THOS	R. L. Polk & Co.	Image pg. A22
	BARBA DANL	R. L. Polk & Co.	Image pg. A22
1961	Vacant	R. L. Polk & Co.	Image pg. A27
1960	Foy Carolyn	The Pacific Telephone Telegraph Co.	
	Wittmann Rolf P	The Pacific Telephone Telegraph Co.	
	Shiver Annelle	The Pacific Telephone Telegraph Co.	

FINDINGS

3341 CLAIREMONT DR

<u>Year</u>	<u>Uses</u>	<u>Source</u>	
2006	ATKINS Angela	Haines Company, Inc.	Image pg. A1
2000	HRANOWSKY Thomas J	Haines Company, Inc.	
1989	Cooperson Kyle	Pacific Bell	
1984	Harvey Jim	R. L. Polk & Co.	Image pg. A6
	Vacant	R. L. Polk & Co.	Image pg. A6
	Larsen Charlotte	R. L. Polk & Co.	Image pg. A6
	Frazier Pearl S	R. L. Polk & Co.	Image pg. A6
	Apartments	R. L. Polk & Co.	Image pg. A6
1980	N Lewis James B	R. L. Polk & Co.	Image pg. A12
	N Foster Stan	R. L. Polk & Co.	Image pg. A12
	Rolla Ida	R. L. Polk & Co.	Image pg. A12
	Frazier Pearl S	R. L. Polk & Co.	Image pg. A12
	Apartments	R. L. Polk & Co.	Image pg. A12
1975	Richecky Dwight L	R. L. Polk & Co.	Image pg. A17
	Resnick Sandra	R. L. Polk & Co.	Image pg. A17
	Watson Cynthia A Mrs	R. L. Polk & Co.	Image pg. A17
	Augenstein John L	R. L. Polk & Co.	Image pg. A17
	Apartments	R. L. Polk & Co.	Image pg. A17
1970	SEDLAK RICHD K	John M. Ducey	
	BETANCOURT CONNIE J MRS	John M. Ducey	
	GLASSER JOSEPH C	John M. Ducey	
	I HOERNIG MICHL	John M. Ducey	
	APARTMENTS	John M. Ducey	
1966	Tri Ih X CAVID	R. L. Polk & Co.	Image pg. A22
	CHISENHALL GARY R	R. L. Polk & Co.	Image pg. A22
	HYZY THEO R	R. L. Polk & Co.	Image pg. A22
	BROWN EILEEN M MRS	R. L. Polk & Co.	Image pg. A22
	APARTMENTS	R. L. Polk & Co.	Image pg. A22
1961	Vacant	R. L. Polk & Co.	Image pg. A27
1960	Watase Richard K	The Pacific Telephone Telegraph Co.	
	Harter John E	The Pacific Telephone Telegraph Co.	

3343 CLAIREMONT DR

<u>Year</u>	<u>Uses</u>	<u>Source</u>	
2006	GARCIA David	Haines Company, Inc.	Image pg. A1
2000	RICHARDSON Sara	Haines Company, Inc.	
	FULLER Halley	Haines Company, Inc.	
	BROWN Michael J	Haines Company, Inc.	

FINDINGS

<u>Year</u>	<u>Uses</u>	<u>Source</u>	
2000	BRENNER Philip A Jr	Haines Company, Inc.	
1989	Maier Lee	Pacific Bell	
	Agoranos Paul R	Pacific Bell	
1984	Vacant	R. L. Polk & Co.	Image pg. A6
	Gambetta K B	R. L. Polk & Co.	Image pg. A6
	Jargis Basil	R. L. Polk & Co.	Image pg. A6
	Apartments	R. L. Polk & Co.	Image pg. A6
1980	Vacant	R. L. Polk & Co.	Image pg. A12
	Gambetta K B	R. L. Polk & Co.	Image pg. A12
	Cantin Margt Mrs	R. L. Polk & Co.	Image pg. A12
	Apartments	R. L. Polk & Co.	Image pg. A12
1975	Hale M L	R. L. Polk & Co.	Image pg. A17
	Kirkwead Inez M	R. L. Polk & Co.	Image pg. A17
	Cantin M	R. L. Polk & Co.	Image pg. A17
1970	HUDSON ENNIS	John M. Ducey	
	HORD C C	John M. Ducey	
	FULKERSON WAYNE	John M. Ducey	
	APARTMENTS	John M. Ducey	
1966	HUDSON ENNIS	R. L. Polk & Co.	Image pg. A22
	VACANT	R. L. Polk & Co.	Image pg. A22
	FULKERSON WAYNE	R. L. Polk & Co.	Image pg. A22
	APARTMENTS	R. L. Polk & Co.	Image pg. A22
1961	Haas Gustave H	R. L. Polk & Co.	Image pg. A27
	Allen Vilas H	R. L. Polk & Co.	Image pg. A27
1960	Wood Floyd W	The Pacific Telephone Telegraph Co.	
	Shacklock Floyd B Ltjg	The Pacific Telephone Telegraph Co.	
	Robison W W	The Pacific Telephone Telegraph Co.	
1955	Torcivia Nicholas	R. L. Polk & Co.	

3345 CLAIREMONT DR

<u>Year</u>	<u>Uses</u>	<u>Source</u>	
2006	AZZARA Adam	Haines Company, Inc.	Image pg. A1
	CUTTING J A	Haines Company, Inc.	Image pg. A1
	SETHURAMAN Suresh Babu	Haines Company, Inc.	Image pg. A1
1989	Stubbs Richard W	Pacific Bell	
1984	Apartments	R. L. Polk & Co.	Image pg. A6
	Stubbs Richard W	R. L. Polk & Co.	Image pg. A6
	Carro Marion	R. L. Polk & Co.	Image pg. A6
	Greten P J	R. L. Polk & Co.	Image pg. A6

FINDINGS

<u>Year</u>	<u>Uses</u>	<u>Source</u>	
1984	Des Roches Diane B Mrs	R. L. Polk & Co.	Image pg. A6
1980	Apartments	R. L. Polk & Co.	Image pg. A12
	Carlin Emma E Mrs	R. L. Polk & Co.	Image pg. A12
	Lamphere Everett R	R. L. Polk & Co.	Image pg. A12
	Greten P J	R. L. Polk & Co.	Image pg. A12
	Des Roches Diane B Mrs	R. L. Polk & Co.	Image pg. A12
1975	Apartments	R. L. Polk & Co.	Image pg. A17
	Carlin James B	R. L. Polk & Co.	Image pg. A17
	May Beverly E Mrs	R. L. Polk & Co.	Image pg. A17
	Greten Thos M	R. L. Polk & Co.	Image pg. A17
	Des Roches Diane Mrs	R. L. Polk & Co.	Image pg. A17
1970	APARTMENTS	John M. Ducey	
	CARLIN JAMES B	John M. Ducey	
	CRAGLOW R	John M. Ducey	
	ZIEMANN ALLAN R	John M. Ducey	
	GATES CHARLES L	John M. Ducey	
1966	APRTMENTS	R. L. Polk & Co.	Image pg. A22
	HAKES KENNETH	R. L. Polk & Co.	Image pg. A22
	MARSHALL BLANCHE MRS	R. L. Polk & Co.	Image pg. A22
	HANSON DAVID R	R. L. Polk & Co.	Image pg. A22
	BUCK DAVID	R. L. Polk & Co.	Image pg. A22
1961	Vacant	R. L. Polk & Co.	Image pg. A27
1960	Allen Vilas H	The Pacific Telephone Telegraph Co.	
	Hughes C H	The Pacific Telephone Telegraph Co.	
	Johnson Jas C CWO	The Pacific Telephone Telegraph Co.	
	Scott Beecher W	The Pacific Telephone Telegraph Co.	

3352 CLAIREMONT DR

<u>Year</u>	<u>Uses</u>	<u>Source</u>	
1984	Verile Anthony	R. L. Polk & Co.	Image pg. A6
1980	Beck Ward	R. L. Polk & Co.	Image pg. A12
1975	Remers Steve	R. L. Polk & Co.	Image pg. A17
1970	ENRIOUEZ FLORIZA	John M. Ducey	
1966	HODGES LOUISE MRS	R. L. Polk & Co.	Image pg. A22
1961	Hill Larry W	R. L. Polk & Co.	Image pg. A27
1960	Epping Earl J	The Pacific Telephone Telegraph Co.	

FINDINGS

3356 CLAIREMONT DR

<u>Year</u>	<u>Uses</u>	<u>Source</u>	
2006	MCGOWAN John	Haines Company, Inc.	Image pg. A1
1989	Koerber Nancie	Pacific Bell	
1984	No Return	R. L. Polk & Co.	Image pg. A6
1980	N Martens Michael	R. L. Polk & Co.	Image pg. A12
1975	Kiewert Margarete Mrs	R. L. Polk & Co.	Image pg. A17
1970	KIEWERT MARGARETE MRS	John M. Ducey	
1966	DEAN SI	R. L. Polk & Co.	Image pg. A22
1961	Wiggins Frank L	R. L. Polk & Co.	Image pg. A27

3358 CLAIREMONT DR

<u>Year</u>	<u>Uses</u>	<u>Source</u>	
2006	LUCAS Veronica	Haines Company, Inc.	Image pg. A1
1989	Jung Wayne	Pacific Bell	
1984	Denmark L	R. L. Polk & Co.	Image pg. A6
1980	N r Baribeau K	R. L. Polk & Co.	Image pg. A12
1975	Ribas A P	R. L. Polk & Co.	Image pg. A17
1970	CROSBY BARBARA E MRS	John M. Ducey	
1966	VACANT	R. L. Polk & Co.	Image pg. A22
1961	Templin Richd W	R. L. Polk & Co.	Image pg. A27
1960	Birnam Ardell	The Pacific Telephone Telegraph Co.	

3362 CLAIREMONT DR

<u>Year</u>	<u>Uses</u>	<u>Source</u>	
2006	XXXX	Haines Company, Inc.	Image pg. A1
2000	HAYTER Michael	Haines Company, Inc.	
1984	Alvarado Adela	R. L. Polk & Co.	Image pg. A6
1980	Brewer James	R. L. Polk & Co.	Image pg. A12
1975	Jones Wm H	R. L. Polk & Co.	Image pg. A17
1970	HOUSEHOLDER WM F	John M. Ducey	
1966	JOHNSON CLAIRE R	R. L. Polk & Co.	Image pg. A22
1961	Smith Harold H	R. L. Polk & Co.	Image pg. A27
1960	Smith Harold H	The Pacific Telephone Telegraph Co.	
1955	Duty Eddie Mae	R. L. Polk & Co.	

FINDINGS

Clairemont Dr

3364 Clairemont Dr

<u>Year</u>	<u>Uses</u>	<u>Source</u>
2014	SILKWORM SHOP	EDR Digital Archive
2010	SILKWORM SHOP	EDR Digital Archive

CLAIREMONT DR

3364 CLAIREMONT DR

<u>Year</u>	<u>Uses</u>	<u>Source</u>	
1992	Eppard Dale	PACIFIC BELL WHITE PAGES	
1989	Eppard Dale	Pacific Bell	
1984	Vacant	R. L. Polk & Co.	Image pg. A6
1980	Vacant	R. L. Polk & Co.	Image pg. A12
1975	Mc Neil Doris Mrs	R. L. Polk & Co.	Image pg. A17
1970	MC NEILL LOUIS A	John M. Ducey	
1966	MC NEILL DORIS G MRS	R. L. Polk & Co.	Image pg. A22
1961	Mc Neil Louis A	R. L. Polk & Co.	Image pg. A27
1955	Yancey Wm B	R. L. Polk & Co.	

3365 CLAIREMONT DR

<u>Year</u>	<u>Uses</u>	<u>Source</u>	
1961	Mc Ginty Jos P	R. L. Polk & Co.	Image pg. A27

3368 CLAIREMONT DR

<u>Year</u>	<u>Uses</u>	<u>Source</u>	
2006	XXXX	Haines Company, Inc.	Image pg. A1
2000	FLATT Branden	Haines Company, Inc.	
	FLATT Mike	Haines Company, Inc.	
	WINANS Donald	Haines Company, Inc.	
1992	Ortiz Agustin	PACIFIC BELL WHITE PAGES	
1989	De Leon Manny	Pacific Bell	
1984	No Return	R. L. Polk & Co.	Image pg. A6
1980	Hedstrom Glen	R. L. Polk & Co.	Image pg. A12
1975	Gibson Ronald	R. L. Polk & Co.	Image pg. A17
1970	UNEA LENNETH L	John M. Ducey	
1966	HOUSEHOLDER WM F	R. L. Polk & Co.	Image pg. A22
1961	Mathieson Geo	R. L. Polk & Co.	Image pg. A27
1960	Martin Wilbur L	The Pacific Telephone Telegraph Co.	

FINDINGS

<u>Year</u>	<u>Uses</u>	<u>Source</u>
1955	Connor Ray Wm	R. L. Polk & Co.

3370 CLAIREMONT DR

<u>Year</u>	<u>Uses</u>	<u>Source</u>	
2006	KAMPMAN John T	Haines Company, Inc.	Image pg. A1
1984	Tamborelli Joey Jr	R. L. Polk & Co.	Image pg. A6
1980	N Browning Robt B	R. L. Polk & Co.	Image pg. A12
1975	Mussey James W	R. L. Polk & Co.	Image pg. A17
1970	NO RETURN	John M. Ducey	
1966	MC PHERSON GLEN A	R. L. Polk & Co.	Image pg. A22
1961	Ellison Orval S	R. L. Polk & Co.	Image pg. A27
1955	Willoughby John H Jr	R. L. Polk & Co.	

3374 CLAIREMONT DR

<u>Year</u>	<u>Uses</u>	<u>Source</u>	
2006	OMAHONEY John	Haines Company, Inc.	Image pg. A1
2000	DILLON Reva	Haines Company, Inc.	
1992	Hernandez Neri	PACIFIC BELL WHITE PAGES	
1984	Luu Son T	R. L. Polk & Co.	Image pg. A6
1980	Vacant	R. L. Polk & Co.	Image pg. A12
1975	Vacant	R. L. Polk & Co.	Image pg. A17
1970	BELL WM	John M. Ducey	
1966	VACANT	R. L. Polk & Co.	Image pg. A22
1961	Seymour Roger	R. L. Polk & Co.	Image pg. A27
1960	Roberts Donald J Mrs	The Pacific Telephone Telegraph Co.	
1955	OHern Duane E	R. L. Polk & Co.	

Clairemont Dr

3375 Clairemont Dr

<u>Year</u>	<u>Uses</u>	<u>Source</u>
2014	SAN DIEGO CMNTY COLLEGE DST	EDR Digital Archive
2010	SAN DIEGO CMNTY COLLEGE DST	EDR Digital Archive

CLAIREMONT DR

3376 CLAIREMONT DR

<u>Year</u>	<u>Uses</u>	<u>Source</u>	
2000	XXXX	Haines Company, Inc.	
1984	Bayliss Cheryl M	R. L. Polk & Co.	Image pg. A6

FINDINGS

<u>Year</u>	<u>Uses</u>	<u>Source</u>	
1980	Bayliss Willa L	R. L. Polk & Co.	Image pg. A12
1975	Willhite Herman L	R. L. Polk & Co.	Image pg. A17
1970	HASTY RUDOLPH E MARINE ENG	John M. Ducey	
1966	RISCHER KENNETH L	R. L. Polk & Co.	Image pg. A22
1961	Bargers Glen D	R. L. Polk & Co.	Image pg. A27
1960	Shaklee Jas R Jr	The Pacific Telephone Telegraph Co.	
1955	Foisly Ernest	R. L. Polk & Co.	

3377 CLAIREMONT DR

<u>Year</u>	<u>Uses</u>	<u>Source</u>	
1961	Braden Elbin E C	R. L. Polk & Co.	Image pg. A27

3380 CLAIREMONT DR

<u>Year</u>	<u>Uses</u>	<u>Source</u>	
2006	SANCHEZ Victor	Haines Company, Inc.	Image pg. A1
	ORNELAS Maria V	Haines Company, Inc.	Image pg. A1
2000	KARANOPOULOS K	Haines Company, Inc.	
1984	Cole Mary A	R. L. Polk & Co.	Image pg. A6
1980	Vacant	R. L. Polk & Co.	Image pg. A12
1975	Vacant	R. L. Polk & Co.	Image pg. A17
1970	VACANT	John M. Ducey	
1966	COMSTOCK EARL D	R. L. Polk & Co.	Image pg. A22
1961	Ramirez Amibar L	R. L. Polk & Co.	Image pg. A27
1955	Jacobson Roy A	R. L. Polk & Co.	

3382 CLAIREMONT DR

<u>Year</u>	<u>Uses</u>	<u>Source</u>	
2006	URIETA Jose A	Haines Company, Inc.	Image pg. A1
2000	XXXX	Haines Company, Inc.	
1984	Vacant	R. L. Polk & Co.	Image pg. A6
1980	Vacant	R. L. Polk & Co.	Image pg. A12
1975	Montano Velma L Mrs	R. L. Polk & Co.	Image pg. A17
1970	HASTINGS ELMER C	John M. Ducey	
1966	BAKER KENNETH W	R. L. Polk & Co.	Image pg. A22
1961	Vacant	R. L. Polk & Co.	Image pg. A27
1960	Saffer John L	The Pacific Telephone Telegraph Co.	
1955	Quisenberry Elburn H	R. L. Polk & Co.	

FINDINGS

Clairemont Dr

3401 Clairemont Dr

<u>Year</u>	<u>Uses</u>	<u>Source</u>
2014	SPECIAL EDCATN EARLY CHILDHOOD	EDR Digital Archive
	SAN DIEGO UNIFIED SCHOOL DIST	EDR Digital Archive
	WHITTIER CTR DEL SOL ACADEMY	EDR Digital Archive
2010	WHITTIER CTR DEL SOL ACADEMY	EDR Digital Archive
	SAN DIEGO UNIFIED SCHOOL DIST	EDR Digital Archive
	SPECIAL EDCATN EARLY CHILDHOOD	EDR Digital Archive

CLAIREMONT DR

3401 CLAIREMONT DR

<u>Year</u>	<u>Uses</u>	<u>Source</u>	
2006	DEL SOL ACADEMY	Haines Company, Inc.	Image pg. A1
	HORIZON CHRISTIAN FELLOWSHIP	Haines Company, Inc.	Image pg. A1
	SC ADMIN SPCL ED WHITTIER CNTR	Haines Company, Inc.	Image pg. A1
	SC ADMIN TRANS WHITTIER STARS	Haines Company, Inc.	Image pg. A1
	SC ATYPICAL SPECIAL EDUC EARLY	Haines Company, Inc.	Image pg. A1
	SD SC ATYPICAL DEL SOL ACADEMY	Haines Company, Inc.	Image pg. A1
2000	DELPHI ACADEMY OF SAN DIEGO	Haines Company, Inc.	
	ECOLE FRANCAISE DE SAN DIEGO	Haines Company, Inc.	
	FRENCH AMERICAN INTERNATL SC	Haines Company, Inc.	
1992	Whittier Administration Ctr	PACIFIC BELL WHITE PAGES	
1989	Special Education Dept	Pacific Bell	
1984	Whittier John Greenleaf School	R. L. Polk & Co.	Image pg. A6
	San Diego Unified Sch Dist Handicapped Programs	R. L. Polk & Co.	Image pg. A6
1980	Whittier John Greenleaf School	R. L. Polk & Co.	Image pg. A12
	San Diego Unified Sch Dist	R. L. Polk & Co.	Image pg. A12
	Handicapped Programs	R. L. Polk & Co.	Image pg. A12
1975	Whittier School	R. L. Polk & Co.	Image pg. A17
1970	WHITTIER SCHOOL	John M. Ducey	
1966	WHITTIER SCHOOL	R. L. Polk & Co.	Image pg. A22
1961	Whittier Sch	R. L. Polk & Co.	Image pg. A27
1960	Whittier Extended Day Care & Nursery	The Pacific Telephone Telegraph Co.	
	Whittier Elementary	The Pacific Telephone Telegraph Co.	
1955	Whittier Elementary	R. L. Polk & Co.	

FINDINGS

Clairemont Dr

3410 Clairemont Dr

<u>Year</u>	<u>Uses</u>	<u>Source</u>
2014	WORD UNIVERSITY	EDR Digital Archive
	EIGHTH CHURCH CHRIST SCIENTIST	EDR Digital Archive
2010	EIGHTH CHURCH CHRIST SCIENTIST	EDR Digital Archive

CLAIREMONT DR

3410 CLAIREMONT DR

<u>Year</u>	<u>Uses</u>	<u>Source</u>	
2006	CHRISTIAN SCNCECHRCH OF CHRST	Haines Company, Inc.	Image pg. A1
	CHRISTIAN SCNCECHRCH OF CHRST	Haines Company, Inc.	Image pg. A1
2000	CHRISTIAN SCN CH	Haines Company, Inc.	
1984	Christian Science Reading Room	R. L. Polk & Co.	Image pg. A6
	Christian Science Sunday School	R. L. Polk & Co.	Image pg. A6
	Eighth Church Of Christ Scientist	R. L. Polk & Co.	Image pg. A6
1980	Christian Science Reading Room	R. L. Polk & Co.	Image pg. A12
	Christian Science Sunday School	R. L. Polk & Co.	Image pg. A12
	Eighth Church Of Christ Scientist	R. L. Polk & Co.	Image pg. A12
1975	Christian Science Reading Room	R. L. Polk & Co.	Image pg. A17
	Eighth Church Of Christ Scientist	R. L. Polk & Co.	Image pg. A17
1970	EIGHTH CHURCH OF CHRIST SCIENTIST	John M. Ducey John M. Ducey	
1966	EIGHTH CHURCH OF CHRIST SCIENTIST	R. L. Polk & Co.	Image pg. A22
1961	Kelley Neil A	R. L. Polk & Co.	Image pg. A27
1960	Cassell Robt F	The Pacific Telephone Telegraph Co.	
1955	Burgener Clair W Co	R. L. Polk & Co.	
	Burgener Walter Clair W Burgener Co	R. L. Polk & Co.	
	Clairemont Escrow Co The	R. L. Polk & Co.	
	Clairemont Ins Agcy	R. L. Polk & Co.	
	den Boestert M R Clair W Burgener Co	R. L. Polk & Co.	
	Suffudy Jos W Clair W Burgener Co	R. L. Polk & Co.	
	White Lonnie H Clair W Burgener Co	R. L. Polk & Co.	
	Young Helen W Clair W Burgener Co	R. L. Polk & Co.	

FINDINGS

3412 CLAIREMONT DR

<u>Year</u>	<u>Uses</u>	<u>Source</u>	
1961	Kelley Jas P	R. L. Polk & Co.	Image pg. A27

3500 CLAIREMONT DR

<u>Year</u>	<u>Uses</u>	<u>Source</u>
2000	XXXX	Haines Company, Inc.
1955	Field Offices	R. L. Polk & Co.
	Utah Beck Construction Co	R. L. Polk & Co.
	Claremont Development Co	R. L. Polk & Co.
	Solomon Lewis bldg contr	R. L. Polk & Co.
	Clairemont Garden Apts	R. L. Polk & Co.

Clairemont Dr

3502 Clairemont Dr

<u>Year</u>	<u>Uses</u>	<u>Source</u>
2014	ST MARKS UNITED METHODIST CH	EDR Digital Archive
	ST MARKS WEEKDAY NURSERY SCH	EDR Digital Archive
2010	ST MARKS WEEKDAY NURSERY SCH	EDR Digital Archive
	ST MARKS UNITED METHODIST CH	EDR Digital Archive

CLAIREMONT DR

3502 CLAIREMONT DR

<u>Year</u>	<u>Uses</u>	<u>Source</u>	
2006	ST MARKS UNTD METH NRSRY SC	Haines Company, Inc.	Image pg. A1
	ST MARKS UNTD METHDST CH	Haines Company, Inc.	Image pg. A1
2000	ST MARKS UN METH CH	Haines Company, Inc.	
	ST MARKS UN METH SC	Haines Company, Inc.	
	UNITD METHODIST CH	Haines Company, Inc.	
1992	From San Diego Telephones Call	PACIFIC BELL WHITE PAGES	
		
	School Kindergarten	PACIFIC BELL WHITE PAGES	
1989	St Marks United Methodist Church	Pacific Bell	
	St Marks United Methodist Nursery School	Pacific Bell	
1984	Saint Marks United Methodist Church	R. L. Polk & Co.	Image pg. A6
	Saint Marks Nursery School	R. L. Polk & Co.	Image pg. A6
1980	Saint Marks United Methodist	R. L. Polk & Co.	Image pg. A12
	Church	R. L. Polk & Co.	Image pg. A12
	Saint Marks Nursery School	R. L. Polk & Co.	Image pg. A12

FINDINGS

<u>Year</u>	<u>Uses</u>	<u>Source</u>	
1975	Saint Marks United Methodist Church	R. L. Polk & Co.	Image pg. A17
1970	SAINT MARKS UNITED METHODIST CHURCH	John M. Ducey John M. Ducey	
1966	SAINT MARKS METHODIST CHURCH	R. L. Polk & Co.	Image pg. A22
1961	St Marks Methodist Church	R. L. Polk & Co.	Image pg. A27
1960	St Marks Methodist Church	The Pacific Telephone Telegraph Co.	

3536 CLAIREMONT DR

<u>Year</u>	<u>Uses</u>	<u>Source</u>	
2006	XXXX	Haines Company, Inc.	Image pg. A1
2000	JONES Ellis H	Haines Company, Inc.	
1992	Jones Ellis H	PACIFIC BELL WHITE PAGES	
1989	Jones Ellis H	Pacific Bell	
1984	Jones Ellis H	R. L. Polk & Co.	Image pg. A6
1980	Jones Ellis H	R. L. Polk & Co.	Image pg. A12
1975	Jones Ellis H	R. L. Polk & Co.	Image pg. A17
1970	JONES ELLIS H	John M. Ducey	
1966	JONES ELLIS H S	R. L. Polk & Co.	Image pg. A22
1961	Jones Ellis H	R. L. Polk & Co.	Image pg. A27
1960	Jones Ellis H	The Pacific Telephone Telegraph Co.	
1955	Clairemont Villas Sales Ofc	R. L. Polk & Co.	

3546 CLAIREMONT DR

<u>Year</u>	<u>Uses</u>	<u>Source</u>	
2006	XXXX	Haines Company, Inc.	Image pg. A1
2000	XXXX	Haines Company, Inc.	
1984	Johnson Buss	R. L. Polk & Co.	Image pg. A6
1975	No Return	R. L. Polk & Co.	Image pg. A17
1970	NO RETURN	John M. Ducey	
1966	GOUGH GALAD R REV	R. L. Polk & Co.	Image pg. A22
1961	Fergus Forbes M	R. L. Polk & Co.	Image pg. A27
1960	Fergus F M	The Pacific Telephone Telegraph Co.	

3556 CLAIREMONT DR

<u>Year</u>	<u>Uses</u>	<u>Source</u>	
2006	XXXX	Haines Company, Inc.	Image pg. A1
2000	ULUAVE Linita L	Haines Company, Inc.	
1984	Do Thien	R. L. Polk & Co.	Image pg. A6
1980	Do Thien	R. L. Polk & Co.	Image pg. A12

FINDINGS

<u>Year</u>	<u>Uses</u>	<u>Source</u>	
1975	Evelsizer Richd	R. L. Polk & Co.	Image pg. A17
1970	SMALLEY R I	John M. Ducey	

DAKOT DR

4404 DAKOT DR

<u>Year</u>	<u>Uses</u>	<u>Source</u>	
2006	KELLY James	Haines Company, Inc.	Image pg. A4
	HAWLEY Sean	Haines Company, Inc.	Image pg. A4

4407 DAKOT DR

<u>Year</u>	<u>Uses</u>	<u>Source</u>	
2006	MCCARTY Haille	Haines Company, Inc.	Image pg. A4

4410 DAKOT DR

<u>Year</u>	<u>Uses</u>	<u>Source</u>	
2006	JOHNSON Chas R	Haines Company, Inc.	Image pg. A4

4416 DAKOT DR

<u>Year</u>	<u>Uses</u>	<u>Source</u>	
2006	WISSEMAN Nicole	Haines Company, Inc.	Image pg. A4

4422 DAKOT DR

<u>Year</u>	<u>Uses</u>	<u>Source</u>	
2006	KENNEY Jas J	Haines Company, Inc.	Image pg. A4

4428 DAKOT DR

<u>Year</u>	<u>Uses</u>	<u>Source</u>	
2006	WALTER Cheri	Haines Company, Inc.	Image pg. A4

4441 DAKOT DR

<u>Year</u>	<u>Uses</u>	<u>Source</u>	
2006	REA Raul	Haines Company, Inc.	Image pg. A4

4446 DAKOT DR

<u>Year</u>	<u>Uses</u>	<u>Source</u>	
2006	PARRISH Donald	Haines Company, Inc.	Image pg. A4

4451 DAKOT DR

<u>Year</u>	<u>Uses</u>	<u>Source</u>	
2006	DENICOLA Steve	Haines Company, Inc.	Image pg. A4
	MCELHANEY Kerry	Haines Company, Inc.	Image pg. A4

FINDINGS

4452 DAKOT DR

<u>Year</u>	<u>Uses</u>	<u>Source</u>	
2006	PARRISH James	Haines Company, Inc.	Image pg. A4

4502 DAKOT DR

<u>Year</u>	<u>Uses</u>	<u>Source</u>	
2006	DROBECK Ronald	Haines Company, Inc.	Image pg. A4

4504 DAKOT DR

<u>Year</u>	<u>Uses</u>	<u>Source</u>	
2006	DROBECK Ron	Haines Company, Inc.	Image pg. A4

4514 DAKOT DR

<u>Year</u>	<u>Uses</u>	<u>Source</u>	
2006	XXXX	Haines Company, Inc.	Image pg. A4

4515 DAKOT DR

<u>Year</u>	<u>Uses</u>	<u>Source</u>	
2006	XXXX	Haines Company, Inc.	Image pg. A4

4517 DAKOT DR

<u>Year</u>	<u>Uses</u>	<u>Source</u>	
2006	ALBERT Roland	Haines Company, Inc.	Image pg. A4

4520 DAKOT DR

<u>Year</u>	<u>Uses</u>	<u>Source</u>	
2006	XXXX	Haines Company, Inc.	Image pg. A4

4521 DAKOT DR

<u>Year</u>	<u>Uses</u>	<u>Source</u>	
2006	XXXX	Haines Company, Inc.	Image pg. A4

4523 DAKOT DR

<u>Year</u>	<u>Uses</u>	<u>Source</u>	
2006	HAIN Tara	Haines Company, Inc.	Image pg. A4
	HAIN Robert	Haines Company, Inc.	Image pg. A4

4551 DAKOT DR

<u>Year</u>	<u>Uses</u>	<u>Source</u>	
2006	BARMAYER Rita	Haines Company, Inc.	Image pg. A4
	FRANZ Michael	Haines Company, Inc.	Image pg. A4

FINDINGS

4559 DAKOT DR

<u>Year</u>	<u>Uses</u>	<u>Source</u>	
2006	SICKAFOOSE Laura	Haines Company, Inc.	Image pg. A4
	RODRIGUEZ Monica	Haines Company, Inc.	Image pg. A4
	CHACON Marie L	Haines Company, Inc.	Image pg. A4

4567 DAKOT DR

<u>Year</u>	<u>Uses</u>	<u>Source</u>	
2006	DEARIE Alex	Haines Company, Inc.	Image pg. A4

4575 DAKOT DR

<u>Year</u>	<u>Uses</u>	<u>Source</u>	
2006	WISDOM Sheyn	Haines Company, Inc.	Image pg. A4

4601 DAKOT DR

<u>Year</u>	<u>Uses</u>	<u>Source</u>	
2006	NUNEZ Anna Maria	Haines Company, Inc.	Image pg. A4
	BERNAL Hector	Haines Company, Inc.	Image pg. A4

DAKOTA DR

4404 DAKOTA DR

<u>Year</u>	<u>Uses</u>	<u>Source</u>	
2000	KELLY James	Haines Company, Inc.	
1992	Kelly Bette S	PACIFIC BELL WHITE PAGES	
1989	Kelly Bette S	Pacific Bell	
1984	Kelly Stuart C	R. L. Polk & Co.	Image pg. A10
1980	Kelly Stuart C	R. L. Polk & Co.	Image pg. A15
1975	Kelly Stuart C	R. L. Polk & Co.	Image pg. A20
1970	KELLY STUART C	John M. Ducey	
1966	KELLY STUART C	R. L. Polk & Co.	Image pg. A25
1961	Kelly Stuart C	R. L. Polk & Co.	Image pg. A30
1960	Kelly Stuart C	The Pacific Telephone Telegraph Co.	
1955	Kelly Stuart C	R. L. Polk & Co.	

4407 DAKOTA DR

<u>Year</u>	<u>Uses</u>	<u>Source</u>	
2000	MCCARTY Charles	Haines Company, Inc.	
1984	Mc Carty Charles	R. L. Polk & Co.	Image pg. A10
1980	No Return	R. L. Polk & Co.	Image pg. A15
1975	No Return	R. L. Polk & Co.	Image pg. A20

FINDINGS

<u>Year</u>	<u>Uses</u>	<u>Source</u>	
1970	STELLA MARK E	John M. Ducey	
1966	BOAL TROY C	R. L. Polk & Co.	Image pg. A25
1961	Boal Troy C	R. L. Polk & Co.	Image pg. A30
1960	Winters Mary	The Pacific Telephone Telegraph Co.	

4410 DAKOTA DR

<u>Year</u>	<u>Uses</u>	<u>Source</u>	
2000	JOHNSON Chas R	Haines Company, Inc.	
1992	Johnson Chas R	PACIFIC BELL WHITE PAGES	
1989	Johnson Chas R	Pacific Bell	
1984	Johnson Charles R	R. L. Polk & Co.	Image pg. A10
1980	Johnson Charles R	R. L. Polk & Co.	Image pg. A15
1975	Johnson Charles R	R. L. Polk & Co.	Image pg. A20
1970	JOHNSON CHARLES R	John M. Ducey	
1966	JOHNSON CHARLES R	R. L. Polk & Co.	Image pg. A25
1961	Johnson Chas R	R. L. Polk & Co.	Image pg. A30
1960	Johnson Chas R	The Pacific Telephone Telegraph Co.	
1955	Johnson Chas R	R. L. Polk & Co.	

4416 DAKOTA DR

<u>Year</u>	<u>Uses</u>	<u>Source</u>	
1989	Mc Allister M C	Pacific Bell	
	Dubelman Zoe	Pacific Bell	
1984	Dubelman Zoe S Mrs	R. L. Polk & Co.	Image pg. A10
1980	Dubelman Zoe S Mrs	R. L. Polk & Co.	Image pg. A15
1975	Dubelman Zoe	R. L. Polk & Co.	Image pg. A20
1970	KEELY JOSEPH J	John M. Ducey	
1966	KEELY JOSEPH J	R. L. Polk & Co.	Image pg. A25
1961	Eichenberger Arth H	R. L. Polk & Co.	Image pg. A30
1960	Eichenberger Arthur H	The Pacific Telephone Telegraph Co.	

4422 DAKOTA DR

<u>Year</u>	<u>Uses</u>	<u>Source</u>	
2000	KENNEY Jas J	Haines Company, Inc.	
	KENNEY Marge	Haines Company, Inc.	
1992	Kenney Jas J & Marge	PACIFIC BELL WHITE PAGES	
	Kenney Joseph J.....	PACIFIC BELL WHITE PAGES	
	Kenney L.	PACIFIC BELL WHITE PAGES	
1989	Kenney Jas J & Marge	Pacific Bell	

FINDINGS

<u>Year</u>	<u>Uses</u>	<u>Source</u>	
1984	Kenney James J	R. L. Polk & Co.	Image pg. A10
1980	Kenney James J	R. L. Polk & Co.	Image pg. A15
1975	Kenney James J	R. L. Polk & Co.	Image pg. A20
1970	KENNEY JAMES J S	John M. Ducey	
1966	KENNEY JAMES J	R. L. Polk & Co.	Image pg. A25
1961	Kenney Jas J	R. L. Polk & Co.	Image pg. A30
1960	Kenney J J	The Pacific Telephone Telegraph Co.	
1955	Kenney Jas J	R. L. Polk & Co.	

4428 DAKOTA DR

<u>Year</u>	<u>Uses</u>	<u>Source</u>	
2000	SCHUBERT Paul	Haines Company, Inc.	
1989	Graham Susan	Pacific Bell	
1984	Shubert C	R. L. Polk & Co.	Image pg. A10
1980	Verhaeren Karl L	R. L. Polk & Co.	Image pg. A15
1975	Verhaeren Karl L	R. L. Polk & Co.	Image pg. A20
1970	BINARD CLARA A	John M. Ducey	
1966	BINARD CLARA A	R. L. Polk & Co.	Image pg. A25
1961	Myers Frank P	R. L. Polk & Co.	Image pg. A30
1960	Myers Frank P	The Pacific Telephone Telegraph Co.	
1955	Shultz Jas E	R. L. Polk & Co.	

4434 DAKOTA DR

<u>Year</u>	<u>Uses</u>	<u>Source</u>	
2000	HALFAR Valentine	Haines Company, Inc.	
1984	Halfar Valentine	R. L. Polk & Co.	Image pg. A10
1980	Halfar Valentine	R. L. Polk & Co.	Image pg. A15
1975	Halfar Valentine	R. L. Polk & Co.	Image pg. A20
1970	VACANT	John M. Ducey	
1966	HALFAR VALENTINE	R. L. Polk & Co.	Image pg. A25
1961	Vacant	R. L. Polk & Co.	Image pg. A30
1960	Blake Robt D	The Pacific Telephone Telegraph Co.	
1955	Blake Robt D	R. L. Polk & Co.	

4440 DAKOTA DR

<u>Year</u>	<u>Uses</u>	<u>Source</u>
2000	PARKER Maybelle	Haines Company, Inc.
1992	Ellingson A W & Maybelle	PACIFIC BELL WHITE PAGES
1989	Ellingson A W & Maybelle	Pacific Bell

FINDINGS

<u>Year</u>	<u>Uses</u>	<u>Source</u>	
1984	Ellingson Maybelle Mrs	R. L. Polk & Co.	Image pg. A10
1980	Ellingson Maybelle Mrs	R. L. Polk & Co.	Image pg. A15
1975	Ellingson Albert	R. L. Polk & Co.	Image pg. A20
1970	ELLINGSON MAYBELLE	John M. Ducey	
1966	PARKER MAYBELLE MRS	R. L. Polk & Co.	Image pg. A25
1961	Parker Maybelle Mrs	R. L. Polk & Co.	Image pg. A30
1960	Parker Maybelle	The Pacific Telephone Telegraph Co.	
1955	Dunn Robt J	R. L. Polk & Co.	

4441 DAKOTA DR

<u>Year</u>	<u>Uses</u>	<u>Source</u>	
2000	REA Raul	Haines Company, Inc.	
	REA Esperanza	Haines Company, Inc.	
1992	Rea Raul & Esperanza	PACIFIC BELL WHITE PAGES	
1989	Rea Raul & Esperanza	Pacific Bell	
1984	Grettenberger Jim J	R. L. Polk & Co.	Image pg. A10
1980	Sherfy Jack	R. L. Polk & Co.	Image pg. A15
1975	Chapman Michl G	R. L. Polk & Co.	Image pg. A20
1970	ABBUHL WM A	John M. Ducey	
1966	PLUTA ANTHONY J	R. L. Polk & Co.	Image pg. A25
1961	Ray Bob L	R. L. Polk & Co.	Image pg. A30
1960	Watkins Derrald L	The Pacific Telephone Telegraph Co.	
1955	Watkins Derrald L	R. L. Polk & Co.	

4446 DAKOTA DR

<u>Year</u>	<u>Uses</u>	<u>Source</u>	
2000	PARRISH Donald	Haines Company, Inc.	
1989	Haenelt Robert & Joan	Pacific Bell	
1984	No Return	R. L. Polk & Co.	Image pg. A10
1980	Krase John	R. L. Polk & Co.	Image pg. A15
1975	Parrish Randall E	R. L. Polk & Co.	Image pg. A20
1970	VACANT	John M. Ducey	
1966	SHAW EOW D	R. L. Polk & Co.	Image pg. A25
1961	Drinkwater Fredk A	R. L. Polk & Co.	Image pg. A30
1960	Drinkwater Frederick A	The Pacific Telephone Telegraph Co.	
1955	Drinkwater Frederick A	R. L. Polk & Co.	

FINDINGS

4451 DAKOTA DR

<u>Year</u>	<u>Uses</u>	<u>Source</u>	
2000	DENICOLA Stephen	Haines Company, Inc.	
1992	Petersen Earl J	PACIFIC BELL WHITE PAGES	
	i Petersen Donald & Margaret	PACIFIC BELL WHITE PAGES	
	i Petersen Don & Sheri	PACIFIC BELL WHITE PAGES	
1989	Petersen Don & Sheri	Pacific Bell	
1984	Rudawsky Michl	R. L. Polk & Co.	Image pg. A10
1980	Rudawsky Michl	R. L. Polk & Co.	Image pg. A15
1975	Rudawsky Michl	R. L. Polk & Co.	Image pg. A20
1970	RUDAWSKY MICHL	John M. Ducey	
1966	RUDAWSKY MICHL	R. L. Polk & Co.	Image pg. A25
1961	Rudawsky Michl	R. L. Polk & Co.	Image pg. A30
1960	Rudawsky Michael	The Pacific Telephone Telegraph Co.	
1955	Rudawsky Michael	R. L. Polk & Co.	

4452 DAKOTA DR

<u>Year</u>	<u>Uses</u>	<u>Source</u>	
2000	PARRISH James	Haines Company, Inc.	
1984	Bell Frank F	R. L. Polk & Co.	Image pg. A10
1980	Bell Frank F	R. L. Polk & Co.	Image pg. A15
1975	Bell Frank F	R. L. Polk & Co.	Image pg. A20
1970	BELL FRANK F	John M. Ducey	
1966	BELL FRANK F	R. L. Polk & Co.	Image pg. A25
1961	Bell Frank F	R. L. Polk & Co.	Image pg. A30
1960	Bell Frank F	The Pacific Telephone Telegraph Co.	
1955	Bell Frank F	R. L. Polk & Co.	

4502 DAKOTA DR

<u>Year</u>	<u>Uses</u>	<u>Source</u>	
2000	DROBECK Ron	Haines Company, Inc.	
1989	Carpenter C A	Pacific Bell	
1984	Bass Patricia	R. L. Polk & Co.	Image pg. A10
1980	Vacant	R. L. Polk & Co.	Image pg. A15
1975	OConnor Harold A Jr	R. L. Polk & Co.	Image pg. A20
1970	CORREIA JOE C	John M. Ducey	
1966	CORREIA JOE C	R. L. Polk & Co.	Image pg. A25
1961	Correia Joe C	R. L. Polk & Co.	Image pg. A30
1955	Correia Ethel Vivian	R. L. Polk & Co.	

FINDINGS

4514 DAKOTA DR

<u>Year</u>	<u>Uses</u>	<u>Source</u>	
2000	BARTLETT Richard	Haines Company, Inc.	
	WILHITE David	Haines Company, Inc.	
1992	Wilhite David W	PACIFIC BELL WHITE PAGES	
	Huggins Michael & Jan.....	PACIFIC BELL WHITE PAGES	
	Huggins M R	PACIFIC BELL WHITE PAGES	
	Huggins L	PACIFIC BELL WHITE PAGES	
	Huggins Kirt	PACIFIC BELL WHITE PAGES	
1989	Wilhite David W	Pacific Bell	
1984	Seabaugh Lance G	R. L. Polk & Co.	Image pg. A10
1980	Clifton Odean W	R. L. Polk & Co.	Image pg. A15
1975	Clifton Odean W	R. L. Polk & Co.	Image pg. A20
1970	CLIFTON ODEAN W a	John M. Ducey	
1966	CLIFTON ODEAN W	R. L. Polk & Co.	Image pg. A25
1961	Clifton Odean W	R. L. Polk & Co.	Image pg. A30
1960	Clifton Odean W	The Pacific Telephone Telegraph Co.	
1955	Newkirk Ramon W	R. L. Polk & Co.	

Dakota Dr

4515 Dakota Dr

<u>Year</u>	<u>Uses</u>	<u>Source</u>
2010	PLUTA CORP	EDR Digital Archive

DAKOTA DR

4515 DAKOTA DR

<u>Year</u>	<u>Uses</u>	<u>Source</u>	
2000	NOBLE Albert	Haines Company, Inc.	
1984	Henderson Jim L	R. L. Polk & Co.	Image pg. A10
1980	N Henderson Jim L	R. L. Polk & Co.	Image pg. A15
1975	Vacant	R. L. Polk & Co.	Image pg. A20
1970	VACANT	John M. Ducey	
1966	KERR WM M	R. L. Polk & Co.	Image pg. A25
1961	Vacant	R. L. Polk & Co.	Image pg. A30
1960	Holder Dora	The Pacific Telephone Telegraph Co.	
1955	Skibinski Jos B	R. L. Polk & Co.	

FINDINGS

4517 DAKOTA DR

<u>Year</u>	<u>Uses</u>	<u>Source</u>	
2000	XXXX	Haines Company, Inc.	
1989	Osmon W L	Pacific Bell	
	Osmon W L	Pacific Bell	
1984	Antal Eva	R. L. Polk & Co.	Image pg. A10
1980	Gomez	R. L. Polk & Co.	Image pg. A15
1975	Vacant	R. L. Polk & Co.	Image pg. A20
1970	SCHNABEL HENRY W	John M. Ducey	
1966	HUNDEBY C ARTH	R. L. Polk & Co.	Image pg. A25
1961	Osborne Christine Mrs	R. L. Polk & Co.	Image pg. A30
1955	Young John W	R. L. Polk & Co.	

4519 DAKOTA DR

<u>Year</u>	<u>Uses</u>	<u>Source</u>	
2000	KARANOPOULOS K	Haines Company, Inc.	
1989	Bigenho Christina	Pacific Bell	
	Bobritchi Adrian	Pacific Bell	
1984	Duplex Rentals	R. L. Polk & Co.	Image pg. A10
	Hastings Elmer excavating contr	R. L. Polk & Co.	Image pg. A10
1980	Duplex Rentals	R. L. Polk & Co.	Image pg. A15
	Hastings Elmer excavating contr	R. L. Polk & Co.	Image pg. A15
1975	Duplex Rentals	R. L. Polk & Co.	Image pg. A20
	Hastings Elmer excavating contr	R. L. Polk & Co.	Image pg. A20

4520 DAKOTA DR

<u>Year</u>	<u>Uses</u>	<u>Source</u>
2000	WILHITE Amy	Haines Company, Inc.
	WILHITE David W	Haines Company, Inc.

4521 DAKOTA DR

<u>Year</u>	<u>Uses</u>	<u>Source</u>	
2000	XXXX	Haines Company, Inc.	
1984	Giang Lam	R. L. Polk & Co.	Image pg. A10
1980	Vacant	R. L. Polk & Co.	Image pg. A15
1975	Sidock Tom	R. L. Polk & Co.	Image pg. A20
1970	VACANT	John M. Ducey	
1966	EDWARDS JERRI MRS	R. L. Polk & Co.	Image pg. A25
1961	Dorson Melvin L	R. L. Polk & Co.	Image pg. A30
1960	Dorson M L	The Pacific Telephone Telegraph Co.	

FINDINGS

4522 DAKOTA DR

<u>Year</u>	<u>Uses</u>	<u>Source</u>	
1961	Johnson Russell L	R. L. Polk & Co.	Image pg. A30

4523 DAKOTA DR

<u>Year</u>	<u>Uses</u>	<u>Source</u>	
1984	Vacant	R. L. Polk & Co.	Image pg. A10
1980	Vacant	R. L. Polk & Co.	Image pg. A15
1975	Solliday Michl	R. L. Polk & Co.	Image pg. A20
1970	NO RETURN	John M. Ducey	
1966	JOHN MARTIN L	R. L. Polk & Co.	Image pg. A25
1961	Gaddy Lula Mrs	R. L. Polk & Co.	Image pg. A30
1960	Venezia Anna Lou	The Pacific Telephone Telegraph Co.	
	Booth Raye	The Pacific Telephone Telegraph Co.	
1955	Gaddy Anna Lou	R. L. Polk & Co.	

4524 DAKOTA DR

<u>Year</u>	<u>Uses</u>	<u>Source</u>	
1961	Vacant	R. L. Polk & Co.	Image pg. A30
1960	Nelson O C	The Pacific Telephone Telegraph Co.	
1955	Hodnick Frank J	R. L. Polk & Co.	

Dakota Dr

4551 Dakota Dr

<u>Year</u>	<u>Uses</u>	<u>Source</u>
2010	MARAVILLA AUTO REPAIR	EDR Digital Archive

DAKOTA DR

4551 DAKOTA DR

<u>Year</u>	<u>Uses</u>	<u>Source</u>	
2000	PICKLE Richard W	Haines Company, Inc.	
	CADENAZZI Leonardo	Haines Company, Inc.	
1992	Ramirez Manuel P	PACIFIC BELL WHITE PAGES	
1989	Taylor T R	Pacific Bell	
1984	Hilstad Martha M Mrs	R. L. Polk & Co.	Image pg. A10
	Apartments	R. L. Polk & Co.	Image pg. A10
	Vacant	R. L. Polk & Co.	Image pg. A10
	Beard Holly W	R. L. Polk & Co.	Image pg. A10
	Gottlober Harold	R. L. Polk & Co.	Image pg. A10

FINDINGS

<u>Year</u>	<u>Uses</u>	<u>Source</u>	
1980	N Gottloben Harold	R. L. Polk & Co.	Image pg. A15
	Hilstad Martha M Mrs	R. L. Polk & Co.	Image pg. A15
	Apartments	R. L. Polk & Co.	Image pg. A15
	Vacant	R. L. Polk & Co.	Image pg. A15
	Beard Holly	R. L. Polk & Co.	Image pg. A15
1975	Apartments	R. L. Polk & Co.	Image pg. A20
	Bowles M	R. L. Polk & Co.	Image pg. A20
	Anderson Victor	R. L. Polk & Co.	Image pg. A20
	Weiss Max H	R. L. Polk & Co.	Image pg. A20
	Hilstad Martha M Mrs	R. L. Polk & Co.	Image pg. A20
1970	APARTMENTS	John M. Ducey	
	HELTON VIRGIL H	John M. Ducey	
	ATTEBERY HOWARD R DENTIST	John M. Ducey	
	QUALIN A	John M. Ducey	
	POE MARVIN F	John M. Ducey	
1966	APARTMENTS	R. L. Polk & Co.	Image pg. A25
	HANLEY WM J	R. L. Polk & Co.	Image pg. A25
	ATTEBERY HOWARD R DENTIST	R. L. Polk & Co.	Image pg. A25
	OLSON GILBERT L	R. L. Polk & Co.	Image pg. A25
	VACANT	R. L. Polk & Co.	Image pg. A25
1961	Apartments	R. L. Polk & Co.	Image pg. A30
	Vacant	R. L. Polk & Co.	Image pg. A30
	Attebery Howard R dentist	R. L. Polk & Co.	Image pg. A30
	Vacant	R. L. Polk & Co.	Image pg. A30
	Vacant	R. L. Polk & Co.	Image pg. A30
	Street continued	R. L. Polk & Co.	Image pg. A30
1960	Attebery Howard R Dr dntst	The Pacific Telephone Telegraph Co.	
	Rosenberg Marvin A	The Pacific Telephone Telegraph Co.	
1955	Attebery Howard R Dr dntst	R. L. Polk & Co.	
	Miles E Edgar MD	R. L. Polk & Co.	

4559 DAKOTA DR

<u>Year</u>	<u>Uses</u>	<u>Source</u>	
2000	OSTERLOH Jennifer G	Haines Company, Inc.	
	WATTS Julie	Haines Company, Inc.	
1984	Apartments	R. L. Polk & Co.	Image pg. A10
	Rios Susan	R. L. Polk & Co.	Image pg. A10
	Stephens Gus	R. L. Polk & Co.	Image pg. A10
	Mitchell Dale E	R. L. Polk & Co.	Image pg. A10

FINDINGS

<u>Year</u>	<u>Uses</u>	<u>Source</u>	
1984	Robson Marilyn	R. L. Polk & Co.	Image pg. A10
1980	Apartments	R. L. Polk & Co.	Image pg. A15
	N Davidson M	R. L. Polk & Co.	Image pg. A15
	Bradley Edwin J	R. L. Polk & Co.	Image pg. A15
	Estill M H	R. L. Polk & Co.	Image pg. A15
	Higgins A E	R. L. Polk & Co.	Image pg. A15
1975	Apartments	R. L. Polk & Co.	Image pg. A20
	Myrmel Eric R	R. L. Polk & Co.	Image pg. A20
	Delozier D	R. L. Polk & Co.	Image pg. A20
	Klug C	R. L. Polk & Co.	Image pg. A20
	Treloar Michl L	R. L. Polk & Co.	Image pg. A20
1966	APARTMENTS	R. L. Polk & Co.	Image pg. A25
	BROSMER ALOIS G	R. L. Polk & Co.	Image pg. A25
	BAYS MAURICE E	R. L. Polk & Co.	Image pg. A25
	DICARLO ERNEST J	R. L. Polk & Co.	Image pg. A25
	FLORES NORMA R MRS	R. L. Polk & Co.	Image pg. A25
1961	Revett Rebecca M Mrs	R. L. Polk & Co.	Image pg. A30
1960	Cassidy Jean	The Pacific Telephone Telegraph Co.	
	Opstad Mary H	The Pacific Telephone Telegraph Co.	
	Revett R	The Pacific Telephone Telegraph Co.	
	Saubriet Floydeen	The Pacific Telephone Telegraph Co.	
	Saubriet Harry	The Pacific Telephone Telegraph Co.	
	Saubriet Karen Kae	The Pacific Telephone Telegraph Co.	
	Saubriet Linda Ruth	The Pacific Telephone Telegraph Co.	
1955	Noel Ray	R. L. Polk & Co.	
	Remke Betty	R. L. Polk & Co.	

Dakota Dr

4567 Dakota Dr

<u>Year</u>	<u>Uses</u>	<u>Source</u>
2010	CASEY BRIAN SERVICES	EDR Digital Archive

DAKOTA DR

4567 DAKOTA DR

<u>Year</u>	<u>Uses</u>	<u>Source</u>
2000	ZAMORA Michele	Haines Company, Inc.
1992	Jones Andrew & Valeri	PACIFIC BELL WHITE PAGES

FINDINGS

<u>Year</u>	<u>Uses</u>	<u>Source</u>	
1992	Maginnis Jas	PACIFIC BELL WHITE PAGES	
1989	Andrade G M	Pacific Bell	
1984	Apartments	R. L. Polk & Co.	Image pg. A10
	Vercheval Sarah E	R. L. Polk & Co.	Image pg. A10
	Le Quang Giao	R. L. Polk & Co.	Image pg. A10
	Wood Peggy	R. L. Polk & Co.	Image pg. A10
	Smith Luzar Richard	R. L. Polk & Co.	Image pg. A10
1980	Apartments	R. L. Polk & Co.	Image pg. A15
	Brens	R. L. Polk & Co.	Image pg. A15
	Le Quang Giao	R. L. Polk & Co.	Image pg. A15
	Weir Helen I Mrs	R. L. Polk & Co.	Image pg. A15
	N Smith Richard L	R. L. Polk & Co.	Image pg. A15
1975	Apartments	R. L. Polk & Co.	Image pg. A20
	Davis P	R. L. Polk & Co.	Image pg. A20
	Diczhazy Ronald J	R. L. Polk & Co.	Image pg. A20
	Sechler Richd G	R. L. Polk & Co.	Image pg. A20
	Malloy Jane E	R. L. Polk & Co.	Image pg. A20
1970	APARTMENTS	John M. Ducey	
	BRUTCHAK MICHL A	John M. Ducey	
	HUFF GUY	John M. Ducey	
	SICA MARGT MRS	John M. Ducey	
	MALLOY JANE E	John M. Ducey	
1966	APARTMENTS	R. L. Polk & Co.	Image pg. A25
	BUDMAN JOHN G	R. L. Polk & Co.	Image pg. A25
	EURE JOHN F	R. L. Polk & Co.	Image pg. A25
	ISAACS MARTHA J MRS	R. L. Polk & Co.	Image pg. A25
	TUCKWELL JAMES T	R. L. Polk & Co.	Image pg. A25
1961	Vacant	R. L. Polk & Co.	Image pg. A30
1960	Serrebou Harry	The Pacific Telephone Telegraph Co.	

4575 DAKOTA DR

<u>Year</u>	<u>Uses</u>	<u>Source</u>	
2000	GASCH Michael	Haines Company, Inc.	
1989	Null Jack L	Pacific Bell	
	Reagan Leo & Maxine	Pacific Bell	
1984	Apartments	R. L. Polk & Co.	Image pg. A10
	Bagwell Hilda D	R. L. Polk & Co.	Image pg. A10
	Null Jack L	R. L. Polk & Co.	Image pg. A10
	Hawkins Letha	R. L. Polk & Co.	Image pg. A10

FINDINGS

<u>Year</u>	<u>Uses</u>	<u>Source</u>	
1984	Garceau Christine	R. L. Polk & Co.	Image pg. A10
1980	Apartments	R. L. Polk & Co.	Image pg. A15
	Vacant	R. L. Polk & Co.	Image pg. A15
	Null Jack L	R. L. Polk & Co.	Image pg. A15
	N Huenberg Carol	R. L. Polk & Co.	Image pg. A15
	Felactu E	R. L. Polk & Co.	Image pg. A15
1975	Apartments	R. L. Polk & Co.	Image pg. A20
	Wolfraxn David	R. L. Polk & Co.	Image pg. A20
	Roush Mary L Mrs	R. L. Polk & Co.	Image pg. A20
	Potter Robt	R. L. Polk & Co.	Image pg. A20
	Felactu E	R. L. Polk & Co.	Image pg. A20
1970	APARTMENTS	John M. Ducey	
	MONTOOTH JAMES L	John M. Ducey	
	ROUSH MARY L MRS	John M. Ducey	
	WHITTIER JANICE N MRS	John M. Ducey	
	FELACTU E	John M. Ducey	
1966	APARTMENTS	R. L. Polk & Co.	Image pg. A25
	MONTOOTH JAMES L	R. L. Polk & Co.	Image pg. A25
	ROUSH MARY MRS	R. L. Polk & Co.	Image pg. A25
	WEED LORRAINE MRS	R. L. Polk & Co.	Image pg. A25
	PTASCHEK CHARLES A	R. L. Polk & Co.	Image pg. A25
1961	Hebeler Gerald W	R. L. Polk & Co.	Image pg. A30
1960	Lester Paul B	The Pacific Telephone Telegraph Co.	
	Spears Donald L	The Pacific Telephone Telegraph Co.	
1955	Wade J W	R. L. Polk & Co.	

4601 DAKOTA DR

<u>Year</u>	<u>Uses</u>	<u>Source</u>	
2000	ADAMS Ashley E	Haines Company, Inc.	
	ZHAO Lu	Haines Company, Inc.	
1984	Apartments	R. L. Polk & Co.	Image pg. A10
	Hueneberg Carl	R. L. Polk & Co.	Image pg. A10
	Johnson Elaine	R. L. Polk & Co.	Image pg. A10
	Vacant	R. L. Polk & Co.	Image pg. A10
	Thames	R. L. Polk & Co.	Image pg. A10
1980	Martin David L	R. L. Polk & Co.	Image pg. A15
	N Johnson Elaine	R. L. Polk & Co.	Image pg. A15
	Young Then H	R. L. Polk & Co.	Image pg. A15
	Mitchell Russell	R. L. Polk & Co.	Image pg. A15

FINDINGS

<u>Year</u>	<u>Uses</u>	<u>Source</u>	
1980	Apartments	R. L. Polk & Co.	Image pg. A15
1975	Apartments	R. L. Polk & Co.	Image pg. A20
	Strang Michl	R. L. Polk & Co.	Image pg. A20
	Serrano Robt M	R. L. Polk & Co.	Image pg. A20
	Banta Robt	R. L. Polk & Co.	Image pg. A20
	Ralph Janet	R. L. Polk & Co.	Image pg. A20
1970	APARTMENTS	John M. Ducey	
	LAMMONS MYRTLE	John M. Ducey	
	SERRANO ROBT N	John M. Ducey	
	BANTA ROBT	John M. Ducey	
	MUNOELL J EVELYN	John M. Ducey	
1966	APARTMENTS	R. L. Polk & Co.	Image pg. A25
	HENDERSON DOROTHY MRS	R. L. Polk & Co.	Image pg. A25
	FREED JOSEPH E	R. L. Polk & Co.	Image pg. A25
	VACANT	R. L. Polk & Co.	Image pg. A25
	LOPEZ KATH MRS	R. L. Polk & Co.	Image pg. A25
1961	Vacant	R. L. Polk & Co.	Image pg. A30
1960	Gilbert Eugene G	The Pacific Telephone Telegraph Co.	
	Kjellberg Gerald L	The Pacific Telephone Telegraph Co.	
	Omiya Clarence I	The Pacific Telephone Telegraph Co.	
1955	Jenny Alfred C	R. L. Polk & Co.	

WACO

3511 WACO

<u>Year</u>	<u>Uses</u>	<u>Source</u>
1992	Sagastume R	PACIFIC BELL WHITE PAGES

3519 WACO

<u>Year</u>	<u>Uses</u>	<u>Source</u>
1992	Tapia Jose A	PACIFIC BELL WHITE PAGES
	Tapia Jose	PACIFIC BELL WHITE PAGES

3543 WACO

<u>Year</u>	<u>Uses</u>	<u>Source</u>
1992	Conta Ronald J	PACIFIC BELL WHITE PAGES

3603 WACO

<u>Year</u>	<u>Uses</u>	<u>Source</u>
1992	Raaberg Leo C	PACIFIC BELL WHITE PAGES

FINDINGS

3604 WACO

<u>Year</u>	<u>Uses</u>	<u>Source</u>
1992	Whittier CDC	PACIFIC BELL WHITE PAGES
	Whittier Child Development Center	PACIFIC BELL WHITE PAGES

WACO ST

3503 WACO ST

<u>Year</u>	<u>Uses</u>	<u>Source</u>	
2000	LAMBERT Betty	Haines Company, Inc.	
1984	Lambert Betty J	R. L. Polk & Co.	Image pg. A11
1980	Lambert Loren D	R. L. Polk & Co.	Image pg. A16
1975	Lambert Loren D	R. L. Polk & Co.	Image pg. A21
1970	LAMBERT LOREN D	John M. Ducey	
1966	LAMBERT LOREN D	R. L. Polk & Co.	Image pg. A26
1961	Lambert Loren D	R. L. Polk & Co.	Image pg. A31

3511 WACO ST

<u>Year</u>	<u>Uses</u>	<u>Source</u>	
2006	SAGASTUME Glenda	Haines Company, Inc.	Image pg. A5
2000	SAGASTUME R	Haines Company, Inc.	
1984	Corpuz Benj N	R. L. Polk & Co.	Image pg. A11
1980	Corpuz Benj N	R. L. Polk & Co.	Image pg. A16
1975	Corpuz Benj N	R. L. Polk & Co.	Image pg. A21
1970	CORPEEZ BEN N	John M. Ducey	
1966	NO RETURN	R. L. Polk & Co.	Image pg. A26
1961	Vacant	R. L. Polk & Co.	Image pg. A31
1955	Osborn Jas R	R. L. Polk & Co.	

3519 WACO ST

<u>Year</u>	<u>Uses</u>	<u>Source</u>	
2006	XXXX	Haines Company, Inc.	Image pg. A5
2000	XXXX	Haines Company, Inc.	
1989	Houde Leo	Pacific Bell	
1984	Houde Leo P	R. L. Polk & Co.	Image pg. A11
1980	Houde Leo P	R. L. Polk & Co.	Image pg. A16
1975	Houde Leo P	R. L. Polk & Co.	Image pg. A21
1970	HOUDE LEO P	John M. Ducey	
1966	HOUDE LEO P	R. L. Polk & Co.	Image pg. A26
1961	Houde Leo P	R. L. Polk & Co.	Image pg. A31

FINDINGS

<u>Year</u>	<u>Uses</u>	<u>Source</u>
1960	Howard G W	The Pacific Telephone Telegraph Co.
1955	Howard G W	R. L. Polk & Co.

Waco St

3527 Waco St

<u>Year</u>	<u>Uses</u>	<u>Source</u>
2014	R D S ENTERPRISES INC	EDR Digital Archive
	SAND RECRUITS	EDR Digital Archive

WACO ST

3527 WACO ST

<u>Year</u>	<u>Uses</u>	<u>Source</u>	
2006	SNYDER Michael	Haines Company, Inc.	Image pg. A5
2000	SNYDER Michael	Haines Company, Inc.	
1984	Chilcote Chas	R. L. Polk & Co.	Image pg. A11
1980	No Return	R. L. Polk & Co.	Image pg. A16
1975	Wauschek Helen P Mrs	R. L. Polk & Co.	Image pg. A21
1970	WAUSCHEK HELEN P MRS	John M. Ducey	
1966	WAUSCHEK HELEN P MRS	R. L. Polk & Co.	Image pg. A26
1961	Chilcote Dolores S Mrs	R. L. Polk & Co.	Image pg. A31
1960	Chilcote C W Jr	The Pacific Telephone Telegraph Co.	
1955	Chilcote C W Jr	R. L. Polk & Co.	

3535 WACO ST

<u>Year</u>	<u>Uses</u>	<u>Source</u>	
2006	CLAUSS L	Haines Company, Inc.	Image pg. A5
2000	CLAUSS Stephen	Haines Company, Inc.	
1989	Cannon Richard & Patricia	Pacific Bell	
1984	Cannon Richd	R. L. Polk & Co.	Image pg. A11
1980	Beck Harold H	R. L. Polk & Co.	Image pg. A16
1975	Beck Harold H Mrs	R. L. Polk & Co.	Image pg. A21
1970	DORR LELAND L	John M. Ducey	
1966	VACANT	R. L. Polk & Co.	Image pg. A26
1961	Ernsperker Wm E	R. L. Polk & Co.	Image pg. A32
1960	Ernsperker Wm E	The Pacific Telephone Telegraph Co.	
1955	Davis H W	R. L. Polk & Co.	

FINDINGS

3536 WACO ST

<u>Year</u>	<u>Uses</u>	<u>Source</u>
2000	XXXX	Haines Company, Inc.

Waco St

3543 Waco St

<u>Year</u>	<u>Uses</u>	<u>Source</u>
2014	JFM BUILDERS	EDR Digital Archive

WACO ST

3543 WACO ST

<u>Year</u>	<u>Uses</u>	<u>Source</u>
2006	MORTON James	Haines Company, Inc. Image pg. A5
2000	CONTA Ronald J	Haines Company, Inc.
1989	Conta Ronald J	Pacific Bell
1984	Moyer Christopher R	R. L. Polk & Co. Image pg. A11
1980	Morris Mochelle V	R. L. Polk & Co. Image pg. A16
1975	Moris Mochelle V	R. L. Polk & Co. Image pg. A21
1970	BRAGG JAMES E	John M. Ducey
1966	TODD WM S	R. L. Polk & Co. Image pg. A26
1961	Pyle Ray D	R. L. Polk & Co. Image pg. A32
1960	Pyle Ray D	The Pacific Telephone Telegraph Co.

3551 WACO ST

<u>Year</u>	<u>Uses</u>	<u>Source</u>
1984	Hirst C L	R. L. Polk & Co. Image pg. A11
1980	Vacant	R. L. Polk & Co. Image pg. A16
1975	Morris Loucene H	R. L. Polk & Co. Image pg. A21
1970	MORRIS LOUCENE H	John M. Ducey
1966	MORRIS LOUCENE H	R. L. Polk & Co. Image pg. A26
1961	Morris Roucene H	R. L. Polk & Co. Image pg. A32
1960	Morris Loucene H	The Pacific Telephone Telegraph Co.
1955	Morris Loucene H	R. L. Polk & Co.

3559 WACO ST

<u>Year</u>	<u>Uses</u>	<u>Source</u>
2006	CORNELIUS David D	Haines Company, Inc. Image pg. A5
2000	CORNELIUS David D	Haines Company, Inc.
	CORNELIUS Suzanne	Haines Company, Inc.

FINDINGS

<u>Year</u>	<u>Uses</u>	<u>Source</u>	
1989	Cornelius David D & Suzanne	Pacific Bell	
1984	Cornelius David D	R. L. Polk & Co.	Image pg. A11
1980	Cornelius David D	R. L. Polk & Co.	Image pg. A16
1975	Ruocco Philip G	R. L. Polk & Co.	Image pg. A21
1970	BENNETT GEO A	John M. Ducey	
1966	BENNETT GEO A	R. L. Polk & Co.	Image pg. A26
1961	Kennedy John W	R. L. Polk & Co.	Image pg. A32
1960	Kennedy John W	The Pacific Telephone Telegraph Co.	
1955	Perkins Floyd D	R. L. Polk & Co.	

3567 WACO ST

<u>Year</u>	<u>Uses</u>	<u>Source</u>	
2006	SMITH Paul J	Haines Company, Inc.	Image pg. A5
2000	SMITH Paul J	Haines Company, Inc.	
1989	Smith Paul J	Pacific Bell	
1984	Smith Paul J	R. L. Polk & Co.	Image pg. A11
1980	Smith Paul J	R. L. Polk & Co.	Image pg. A16
1975	Smith Paul J	R. L. Polk & Co.	Image pg. A21
1970	SMITH PAUL J	John M. Ducey	
1966	SMITH PAUL J	R. L. Polk & Co.	Image pg. A26
1961	Willhite Robt W	R. L. Polk & Co.	Image pg. A32
1960	Willhite Robt W	The Pacific Telephone Telegraph Co.	
1955	Willhite R W	R. L. Polk & Co.	

3575 WACO ST

<u>Year</u>	<u>Uses</u>	<u>Source</u>	
2006	WIESENHAVEN Carol	Haines Company, Inc.	Image pg. A5
2000	WIESENHAVEN Henry	Haines Company, Inc.	
1984	Vacant	R. L. Polk & Co.	Image pg. A11
1980	Vacant	R. L. Polk & Co.	Image pg. A16
1975	No Return	R. L. Polk & Co.	Image pg. A21
1970	NO RETURN	John M. Ducey	
1966	BIAGINI PHILIP P	R. L. Polk & Co.	Image pg. A26
1961	Chehoski Joseph E	R. L. Polk & Co.	Image pg. A32
1960	Mc Laughlin Truman J	The Pacific Telephone Telegraph Co.	
1955	Jones Dorman	R. L. Polk & Co.	

FINDINGS

3583 WACO ST

<u>Year</u>	<u>Uses</u>	<u>Source</u>	
2006	LOSCAVO Lorraine	Haines Company, Inc.	Image pg. A5
2000	LOSCAVO Lorraine	Haines Company, Inc.	
1984	Loscavo Nicklas	R. L. Polk & Co.	Image pg. A11
1980	Loscavo Nicklas	R. L. Polk & Co.	Image pg. A16
1975	Loscavo Nicklas	R. L. Polk & Co.	Image pg. A21
1970	LOSCOVO NICKLAS	John M. Ducey	
1966	MILLER ELIZ D MRS	R. L. Polk & Co.	Image pg. A26
1961	Curtis Myreta E Mrs	R. L. Polk & Co.	Image pg. A32
1960	Bassett Leo F	The Pacific Telephone Telegraph Co.	
1955	Bixler R J	R. L. Polk & Co.	

FINDINGS

ADJOINING PROPERTY: ADDRESSES NOT IDENTIFIED IN RESEARCH SOURCE

The following Adjoining Property addresses were researched for this report, and the addresses were not identified in research source.

<u>Address Researched</u>	<u>Address Not Identified in Research Source</u>
3339 CLAIREMONT DR	2014, 2010, 1995, 1991, 1985, 1976, 1971, 1965, 1962, 1956, 1955, 1952, 1950, 1948, 1945, 1943, 1940, 1938, 1933, 1927, 1921, 1907, 1903
3341 CLAIREMONT DR	2014, 2010, 1995, 1992, 1991, 1985, 1976, 1971, 1965, 1962, 1956, 1955, 1952, 1950, 1948, 1945, 1943, 1940, 1938, 1933, 1927, 1921, 1907, 1903
3343 CLAIREMONT DR	2014, 2010, 1995, 1992, 1991, 1985, 1976, 1971, 1965, 1962, 1956, 1952, 1950, 1948, 1945, 1943, 1940, 1938, 1933, 1927, 1921, 1907, 1903
3345 CLAIREMONT DR	2014, 2010, 2000, 1995, 1992, 1991, 1985, 1976, 1971, 1965, 1962, 1956, 1955, 1952, 1950, 1948, 1945, 1943, 1940, 1938, 1933, 1927, 1921, 1907, 1903
3352 CLAIREMONT DR	2014, 2010, 2006, 2000, 1995, 1992, 1991, 1989, 1985, 1976, 1971, 1965, 1962, 1956, 1955, 1952, 1950, 1948, 1945, 1943, 1940, 1938, 1933, 1927, 1921, 1907, 1903
3356 CLAIREMONT DR	2014, 2010, 2000, 1995, 1992, 1991, 1985, 1976, 1971, 1965, 1962, 1960, 1956, 1955, 1952, 1950, 1948, 1945, 1943, 1940, 1938, 1933, 1927, 1921, 1907, 1903
3357 CHEYENNE AVE	2014, 2010, 1995, 1992, 1991, 1985, 1976, 1971, 1965, 1962, 1960, 1956, 1955, 1952, 1950, 1948, 1945, 1943, 1940, 1938, 1933, 1927, 1921, 1907, 1903
3357 CHEYENNE WAY	2014, 2010, 2006, 2000, 1995, 1992, 1991, 1989, 1985, 1984, 1980, 1976, 1975, 1971, 1970, 1966, 1965, 1962, 1961, 1956, 1952, 1950, 1948, 1945, 1943, 1940, 1938, 1933, 1927, 1921, 1907, 1903
3358 APACHE AVE	2014, 2010, 1995, 1992, 1991, 1985, 1976, 1971, 1965, 1962, 1960, 1956, 1955, 1952, 1950, 1948, 1945, 1943, 1940, 1938, 1933, 1927, 1921, 1907, 1903
3358 CHEYENNE AVE	2014, 2010, 1995, 1992, 1991, 1989, 1985, 1976, 1971, 1965, 1962, 1960, 1956, 1955, 1952, 1950, 1948, 1945, 1943, 1940, 1938, 1933, 1927, 1921, 1907, 1903
3358 CHEYENNE WAY	2014, 2010, 2006, 2000, 1995, 1992, 1991, 1989, 1985, 1984, 1980, 1976, 1975, 1971, 1970, 1966, 1965, 1962, 1961, 1956, 1952, 1950, 1948, 1945, 1943, 1940, 1938, 1933, 1927, 1921, 1907, 1903
3358 CLAIREMONT DR	2014, 2010, 2000, 1995, 1992, 1991, 1985, 1976, 1971, 1965, 1962, 1956, 1955, 1952, 1950, 1948, 1945, 1943, 1940, 1938, 1933, 1927, 1921, 1907, 1903
3359 APACHE AVE	2014, 2010, 1995, 1991, 1985, 1976, 1971, 1965, 1962, 1960, 1956, 1955, 1952, 1950, 1948, 1945, 1943, 1940, 1938, 1933, 1927, 1921, 1907, 1903
3359 APACHE ST	2014, 2010, 2006, 2000, 1995, 1992, 1991, 1989, 1985, 1984, 1980, 1976, 1975, 1971, 1970, 1966, 1965, 1962, 1961, 1956, 1955, 1952, 1950, 1948, 1945, 1943, 1940, 1938, 1933, 1927, 1921, 1907, 1903
3362 APACHE AVE	2014, 2010, 1995, 1992, 1991, 1989, 1985, 1976, 1971, 1965, 1962, 1960, 1956, 1955, 1952, 1950, 1948, 1945, 1943, 1940, 1938, 1933, 1927, 1921, 1907, 1903
3362 CLAIREMONT DR	2014, 2010, 1995, 1992, 1991, 1989, 1985, 1976, 1971, 1965, 1962, 1956, 1952, 1950, 1948, 1945, 1943, 1940, 1938, 1933, 1927, 1921, 1907, 1903
3363 APACHE AVE	2014, 2010, 1995, 1992, 1991, 1989, 1985, 1976, 1971, 1965, 1962, 1960, 1956, 1955, 1952, 1950, 1948, 1945, 1943, 1940, 1938, 1933, 1927, 1921, 1907, 1903
3363 APACHE ST	2014, 2010, 2006, 2000, 1995, 1992, 1991, 1989, 1985, 1984, 1980, 1976, 1975, 1971, 1970, 1966, 1965, 1962, 1961, 1956, 1952, 1950, 1948, 1945, 1943, 1940, 1938, 1933, 1927, 1921, 1907, 1903
3363 CHEYENNE AVE	2014, 2010, 2000, 1995, 1992, 1991, 1985, 1976, 1971, 1965, 1962, 1960, 1956, 1955, 1952, 1950, 1948, 1945, 1943, 1940, 1938, 1933, 1927, 1921, 1907, 1903

FINDINGS

<u>Address Researched</u>	<u>Address Not Identified in Research Source</u>
3363 CHEYENNE LN	2014, 2010, 2006, 2000, 1995, 1991, 1989, 1985, 1984, 1980, 1976, 1975, 1971, 1970, 1966, 1965, 1962, 1961, 1960, 1956, 1955, 1952, 1950, 1948, 1945, 1943, 1940, 1938, 1933, 1927, 1921, 1907, 1903
3363 CHEYENNE WAY	2014, 2010, 2006, 2000, 1995, 1992, 1991, 1989, 1985, 1984, 1980, 1976, 1975, 1971, 1970, 1966, 1965, 1962, 1961, 1956, 1952, 1950, 1948, 1945, 1943, 1940, 1938, 1933, 1927, 1921, 1907, 1903
3364 APACHE AVE	2014, 2010, 1995, 1991, 1985, 1976, 1971, 1965, 1962, 1960, 1956, 1955, 1952, 1950, 1948, 1945, 1943, 1940, 1938, 1933, 1927, 1921, 1907, 1903
3364 APACHE ST	2014, 2010, 2006, 2000, 1995, 1992, 1991, 1989, 1985, 1984, 1980, 1976, 1975, 1971, 1970, 1966, 1965, 1962, 1961, 1956, 1952, 1950, 1948, 1945, 1943, 1940, 1938, 1933, 1927, 1921, 1907, 1903
3364 CHEYENNE AVE	2014, 2010, 1995, 1991, 1985, 1976, 1971, 1965, 1962, 1960, 1956, 1955, 1952, 1950, 1948, 1945, 1943, 1940, 1938, 1933, 1927, 1921, 1907, 1903
3364 CHEYENNE WAY	2014, 2010, 2006, 2000, 1995, 1992, 1991, 1989, 1985, 1984, 1980, 1976, 1975, 1971, 1970, 1966, 1965, 1962, 1961, 1960, 1956, 1952, 1950, 1948, 1945, 1943, 1940, 1938, 1933, 1927, 1921, 1907, 1903
3364 CLAIREMONT DR	2014, 2010, 2006, 2000, 1995, 1991, 1985, 1976, 1971, 1965, 1962, 1960, 1956, 1952, 1950, 1948, 1945, 1943, 1940, 1938, 1933, 1927, 1921, 1907, 1903
3364 Clairemont Dr	2006, 2000, 1995, 1992, 1991, 1989, 1985, 1984, 1980, 1976, 1975, 1971, 1970, 1966, 1965, 1962, 1961, 1960, 1956, 1955, 1952, 1950, 1948, 1945, 1943, 1940, 1938, 1933, 1927, 1921, 1907, 1903
3365 APACHE AVE	2014, 2010, 1995, 1992, 1991, 1989, 1985, 1976, 1971, 1965, 1962, 1960, 1956, 1955, 1952, 1950, 1948, 1945, 1943, 1940, 1938, 1933, 1927, 1921, 1907, 1903
3365 CLAIREMONT DR	2014, 2010, 2006, 2000, 1995, 1992, 1991, 1989, 1985, 1984, 1980, 1976, 1975, 1971, 1970, 1966, 1965, 1962, 1960, 1956, 1955, 1952, 1950, 1948, 1945, 1943, 1940, 1938, 1933, 1927, 1921, 1907, 1903
3368 APACHE AVE	2014, 2010, 1995, 1992, 1991, 1989, 1985, 1976, 1971, 1965, 1962, 1960, 1956, 1955, 1952, 1950, 1948, 1945, 1943, 1940, 1938, 1933, 1927, 1921, 1907, 1903
3368 APACHE ST	2014, 2010, 2006, 2000, 1995, 1992, 1991, 1989, 1985, 1984, 1980, 1976, 1975, 1971, 1970, 1966, 1965, 1962, 1961, 1956, 1955, 1952, 1950, 1948, 1945, 1943, 1940, 1938, 1933, 1927, 1921, 1907, 1903
3368 CLAIREMONT DR	2014, 2010, 1995, 1991, 1985, 1976, 1971, 1965, 1962, 1956, 1952, 1950, 1948, 1945, 1943, 1940, 1938, 1933, 1927, 1921, 1907, 1903
3369 APACHE AVE	2014, 2010, 1995, 1991, 1989, 1985, 1976, 1971, 1965, 1962, 1960, 1956, 1955, 1952, 1950, 1948, 1945, 1943, 1940, 1938, 1933, 1927, 1921, 1907, 1903
3369 APACHE ST	2014, 2010, 2006, 2000, 1995, 1992, 1991, 1989, 1985, 1984, 1980, 1976, 1975, 1971, 1970, 1966, 1965, 1962, 1961, 1956, 1952, 1950, 1948, 1945, 1943, 1940, 1938, 1933, 1927, 1921, 1907, 1903
3369 CHEYENNE AVE	2014, 2010, 2000, 1995, 1992, 1991, 1985, 1976, 1971, 1965, 1962, 1960, 1956, 1955, 1952, 1950, 1948, 1945, 1943, 1940, 1938, 1933, 1927, 1921, 1907, 1903
3369 Cheyenne Ave	2010, 2006, 2000, 1995, 1992, 1991, 1989, 1985, 1984, 1980, 1976, 1975, 1971, 1970, 1966, 1965, 1962, 1961, 1960, 1956, 1955, 1952, 1950, 1948, 1945, 1943, 1940, 1938, 1933, 1927, 1921, 1907, 1903
3369 CHEYENNE WAY	2014, 2010, 2006, 2000, 1995, 1992, 1991, 1989, 1985, 1984, 1980, 1976, 1975, 1971, 1970, 1966, 1965, 1962, 1961, 1956, 1952, 1950, 1948, 1945, 1943, 1940, 1938, 1933, 1927, 1921, 1907, 1903
3370 APACHE AVE	2014, 2010, 1995, 1991, 1985, 1976, 1971, 1965, 1962, 1960, 1956, 1955, 1952, 1950, 1948, 1945, 1943, 1940, 1938, 1933, 1927, 1921, 1907, 1903
3370 CHEYENNE AVE	2014, 2010, 1995, 1992, 1991, 1989, 1985, 1976, 1971, 1965, 1962, 1960, 1956, 1955, 1952, 1950, 1948, 1945, 1943, 1940, 1938, 1933, 1927, 1921, 1907, 1903

FINDINGS

<u>Address Researched</u>	<u>Address Not Identified in Research Source</u>
3370 CHEYENNE WAY	2014, 2010, 2006, 2000, 1995, 1992, 1991, 1989, 1985, 1984, 1980, 1976, 1975, 1971, 1970, 1966, 1965, 1962, 1961, 1956, 1952, 1950, 1948, 1945, 1943, 1940, 1938, 1933, 1927, 1921, 1907, 1903
3370 CLAIREMONT DR	2014, 2010, 2000, 1995, 1992, 1991, 1989, 1985, 1976, 1971, 1965, 1962, 1960, 1956, 1952, 1950, 1948, 1945, 1943, 1940, 1938, 1933, 1927, 1921, 1907, 1903
3371 APACHE AVE	2014, 2010, 2006, 1995, 1992, 1991, 1989, 1985, 1976, 1971, 1965, 1962, 1960, 1956, 1955, 1952, 1950, 1948, 1945, 1943, 1940, 1938, 1933, 1927, 1921, 1907, 1903
3371 APACHE ST	2014, 2010, 2006, 2000, 1995, 1992, 1991, 1989, 1985, 1984, 1980, 1976, 1975, 1971, 1970, 1966, 1965, 1962, 1961, 1956, 1955, 1952, 1950, 1948, 1945, 1943, 1940, 1938, 1933, 1927, 1921, 1907, 1903
3374 APACHE AVE	2014, 2010, 2006, 1995, 1991, 1989, 1985, 1976, 1971, 1965, 1962, 1960, 1956, 1955, 1952, 1950, 1948, 1945, 1943, 1940, 1938, 1933, 1927, 1921, 1907, 1903
3374 APACHE ST	2014, 2010, 2006, 2000, 1995, 1992, 1991, 1989, 1985, 1984, 1980, 1976, 1975, 1971, 1970, 1966, 1965, 1962, 1961, 1956, 1952, 1950, 1948, 1945, 1943, 1940, 1938, 1933, 1927, 1921, 1907, 1903
3374 CLAIREMONT DR	2014, 2010, 1995, 1991, 1989, 1985, 1976, 1971, 1965, 1962, 1956, 1952, 1950, 1948, 1945, 1943, 1940, 1938, 1933, 1927, 1921, 1907, 1903
3375 APACHE AVE	2014, 2010, 2006, 1995, 1992, 1991, 1989, 1985, 1976, 1971, 1965, 1962, 1960, 1956, 1955, 1952, 1950, 1948, 1945, 1943, 1940, 1938, 1933, 1927, 1921, 1907, 1903
3375 APACHE ST	2014, 2010, 2006, 2000, 1995, 1992, 1991, 1989, 1985, 1984, 1980, 1976, 1975, 1971, 1970, 1966, 1965, 1962, 1961, 1956, 1952, 1950, 1948, 1945, 1943, 1940, 1938, 1933, 1927, 1921, 1907, 1903
3375 Clairemont Dr	2006, 2000, 1995, 1992, 1991, 1989, 1985, 1984, 1980, 1976, 1975, 1971, 1970, 1966, 1965, 1962, 1961, 1960, 1956, 1955, 1952, 1950, 1948, 1945, 1943, 1940, 1938, 1933, 1927, 1921, 1907, 1903
3376 APACHE AVE	2014, 2010, 2006, 2000, 1995, 1992, 1991, 1989, 1985, 1976, 1971, 1965, 1962, 1960, 1956, 1955, 1952, 1950, 1948, 1945, 1943, 1940, 1938, 1933, 1927, 1921, 1907, 1903
3376 APACHE ST	2014, 2010, 2006, 2000, 1995, 1992, 1991, 1989, 1985, 1984, 1980, 1976, 1975, 1971, 1970, 1966, 1965, 1962, 1961, 1956, 1952, 1950, 1948, 1945, 1943, 1940, 1938, 1933, 1927, 1921, 1907, 1903
3376 CHEYENNE AVE	2014, 2010, 1995, 1991, 1985, 1976, 1971, 1965, 1962, 1960, 1956, 1955, 1952, 1950, 1948, 1945, 1943, 1940, 1938, 1933, 1927, 1921, 1907, 1903
3376 Cheyenne Ave	2014, 2006, 2000, 1995, 1992, 1991, 1989, 1985, 1984, 1980, 1976, 1975, 1971, 1970, 1966, 1965, 1962, 1961, 1960, 1956, 1955, 1952, 1950, 1948, 1945, 1943, 1940, 1938, 1933, 1927, 1921, 1907, 1903
3376 CHEYENNE WAY	2014, 2010, 2006, 2000, 1995, 1992, 1991, 1989, 1985, 1984, 1980, 1976, 1975, 1971, 1970, 1966, 1965, 1962, 1961, 1956, 1952, 1950, 1948, 1945, 1943, 1940, 1938, 1933, 1927, 1921, 1907, 1903
3376 CLAIREMONT DR	2014, 2010, 2006, 1995, 1992, 1991, 1989, 1985, 1976, 1971, 1965, 1962, 1956, 1952, 1950, 1948, 1945, 1943, 1940, 1938, 1933, 1927, 1921, 1907, 1903
3377 APACHE AVE	2014, 2010, 2006, 2000, 1995, 1992, 1991, 1989, 1985, 1976, 1971, 1965, 1962, 1960, 1956, 1955, 1952, 1950, 1948, 1945, 1943, 1940, 1938, 1933, 1927, 1921, 1907, 1903
3377 APACHE ST	2014, 2010, 2006, 2000, 1995, 1992, 1991, 1989, 1985, 1984, 1980, 1976, 1975, 1971, 1970, 1966, 1965, 1962, 1961, 1956, 1952, 1950, 1948, 1945, 1943, 1940, 1938, 1933, 1927, 1921, 1907, 1903
3377 CHEYENNE AVE	2014, 2010, 1995, 1991, 1985, 1976, 1971, 1965, 1962, 1960, 1956, 1955, 1952, 1950, 1948, 1945, 1943, 1940, 1938, 1933, 1927, 1921, 1907, 1903

FINDINGS

Address Researched

Address Not Identified in Research Source

3377 Cheyenne Ave	2006, 2000, 1995, 1992, 1991, 1989, 1985, 1984, 1980, 1976, 1975, 1971, 1970, 1966, 1965, 1962, 1961, 1960, 1956, 1955, 1952, 1950, 1948, 1945, 1943, 1940, 1938, 1933, 1927, 1921, 1907, 1903
3377 CHEYENNE WAY	2014, 2010, 2006, 2000, 1995, 1992, 1991, 1989, 1985, 1984, 1980, 1976, 1975, 1971, 1970, 1966, 1965, 1962, 1961, 1956, 1952, 1950, 1948, 1945, 1943, 1940, 1938, 1933, 1927, 1921, 1907, 1903
3377 CLAIREMONT DR	2014, 2010, 2006, 2000, 1995, 1992, 1991, 1989, 1985, 1984, 1980, 1976, 1975, 1971, 1970, 1966, 1965, 1962, 1960, 1956, 1955, 1952, 1950, 1948, 1945, 1943, 1940, 1938, 1933, 1927, 1921, 1907, 1903
3380 APACHE AVE	2014, 2010, 2006, 1995, 1991, 1989, 1985, 1976, 1971, 1965, 1962, 1960, 1956, 1955, 1952, 1950, 1948, 1945, 1943, 1940, 1938, 1933, 1927, 1921, 1907, 1903
3380 APACHE ST	2014, 2010, 2006, 2000, 1995, 1992, 1991, 1989, 1985, 1984, 1980, 1976, 1975, 1971, 1970, 1966, 1965, 1962, 1961, 1956, 1952, 1950, 1948, 1945, 1943, 1940, 1938, 1933, 1927, 1921, 1907, 1903
3380 CLAIREMONT DR	2014, 2010, 1995, 1992, 1991, 1989, 1985, 1976, 1971, 1965, 1962, 1960, 1956, 1952, 1950, 1948, 1945, 1943, 1940, 1938, 1933, 1927, 1921, 1907, 1903
3381 APACHE AVE	2014, 2010, 2006, 2000, 1995, 1992, 1991, 1989, 1985, 1976, 1971, 1965, 1962, 1960, 1956, 1955, 1952, 1950, 1948, 1945, 1943, 1940, 1938, 1933, 1927, 1921, 1907, 1903
3381 APACHE ST	2014, 2010, 2006, 2000, 1995, 1992, 1991, 1989, 1985, 1984, 1980, 1976, 1975, 1971, 1970, 1966, 1965, 1962, 1961, 1960, 1956, 1952, 1950, 1948, 1945, 1943, 1940, 1938, 1933, 1927, 1921, 1907, 1903
3382 APACHE AVE	2014, 2010, 2006, 2000, 1995, 1992, 1991, 1989, 1985, 1976, 1971, 1965, 1962, 1960, 1956, 1955, 1952, 1950, 1948, 1945, 1943, 1940, 1938, 1933, 1927, 1921, 1907, 1903
3382 APACHE ST	2014, 2010, 2006, 2000, 1995, 1992, 1991, 1989, 1985, 1984, 1980, 1976, 1975, 1971, 1970, 1966, 1965, 1962, 1961, 1956, 1952, 1950, 1948, 1945, 1943, 1940, 1938, 1933, 1927, 1921, 1907, 1903
3382 CHEYENNE AVE	2014, 2010, 1995, 1991, 1985, 1976, 1971, 1965, 1962, 1960, 1956, 1955, 1952, 1950, 1948, 1945, 1943, 1940, 1938, 1933, 1927, 1921, 1907, 1903
3382 CLAIREMONT DR	2014, 2010, 1995, 1992, 1991, 1989, 1985, 1976, 1971, 1965, 1962, 1956, 1952, 1950, 1948, 1945, 1943, 1940, 1938, 1933, 1927, 1921, 1907, 1903
3383 APACHE AVE	2014, 2010, 2000, 1995, 1992, 1991, 1989, 1985, 1976, 1971, 1965, 1962, 1960, 1956, 1955, 1952, 1950, 1948, 1945, 1943, 1940, 1938, 1933, 1927, 1921, 1907, 1903
3386 APACHE AVE	2014, 2010, 1995, 1992, 1991, 1985, 1976, 1971, 1965, 1962, 1960, 1956, 1955, 1952, 1950, 1948, 1945, 1943, 1940, 1938, 1933, 1927, 1921, 1907, 1903
3386 APACHE ST	2014, 2010, 2006, 2000, 1995, 1992, 1991, 1989, 1985, 1984, 1980, 1976, 1975, 1971, 1970, 1966, 1965, 1962, 1961, 1956, 1952, 1950, 1948, 1945, 1943, 1940, 1938, 1933, 1927, 1921, 1907, 1903
3388 APACHE AVE	2014, 2010, 2006, 2000, 1995, 1992, 1991, 1989, 1985, 1976, 1971, 1965, 1962, 1960, 1956, 1955, 1952, 1950, 1948, 1945, 1943, 1940, 1938, 1933, 1927, 1921, 1907, 1903
3388 APACHE ST	2014, 2010, 2006, 2000, 1995, 1992, 1991, 1989, 1985, 1984, 1980, 1976, 1975, 1971, 1970, 1966, 1965, 1962, 1961, 1956, 1952, 1950, 1948, 1945, 1943, 1940, 1938, 1933, 1927, 1921, 1907, 1903
3392 APACHE AVE	2014, 2010, 1995, 1991, 1985, 1976, 1971, 1966, 1965, 1962, 1960, 1956, 1955, 1952, 1950, 1948, 1945, 1943, 1940, 1938, 1933, 1927, 1921, 1907, 1903
3392 APACHE ST	2014, 2010, 2006, 2000, 1995, 1992, 1991, 1989, 1985, 1984, 1980, 1976, 1975, 1971, 1970, 1966, 1965, 1962, 1961, 1956, 1952, 1950, 1948, 1945, 1943, 1940, 1938, 1933, 1927, 1921, 1907, 1903

FINDINGS

<u>Address Researched</u>	<u>Address Not Identified in Research Source</u>
3401 CLAIREMONT DR	2014, 2010, 1995, 1991, 1985, 1976, 1971, 1965, 1962, 1956, 1952, 1950, 1948, 1945, 1943, 1940, 1938, 1933, 1927, 1921, 1907, 1903
3401 Clairemont Dr	2006, 2000, 1995, 1992, 1991, 1989, 1985, 1984, 1980, 1976, 1975, 1971, 1970, 1966, 1965, 1962, 1961, 1960, 1956, 1955, 1952, 1950, 1948, 1945, 1943, 1940, 1938, 1933, 1927, 1921, 1907, 1903
3410 Clairemont Dr	2006, 2000, 1995, 1992, 1991, 1989, 1985, 1984, 1980, 1976, 1975, 1971, 1970, 1966, 1965, 1962, 1961, 1960, 1956, 1955, 1952, 1950, 1948, 1945, 1943, 1940, 1938, 1933, 1927, 1921, 1907, 1903
3410 CLAIREMONT DR	2014, 2010, 1995, 1992, 1991, 1989, 1985, 1976, 1971, 1965, 1962, 1956, 1952, 1950, 1948, 1945, 1943, 1940, 1938, 1933, 1927, 1921, 1907, 1903
3412 CLAIREMONT DR	2014, 2010, 2006, 2000, 1995, 1992, 1991, 1989, 1985, 1984, 1980, 1976, 1975, 1971, 1970, 1966, 1965, 1962, 1960, 1956, 1955, 1952, 1950, 1948, 1945, 1943, 1940, 1938, 1933, 1927, 1921, 1907, 1903
3500 CLAIREMONT DR	2014, 2010, 2006, 1995, 1992, 1991, 1989, 1985, 1984, 1980, 1976, 1975, 1971, 1970, 1966, 1965, 1962, 1961, 1960, 1956, 1952, 1950, 1948, 1945, 1943, 1940, 1938, 1933, 1927, 1921, 1907, 1903
3502 CLAIREMONT DR	2014, 2010, 1995, 1991, 1985, 1976, 1971, 1965, 1962, 1956, 1955, 1952, 1950, 1948, 1945, 1943, 1940, 1938, 1933, 1927, 1921, 1907, 1903
3502 Clairemont Dr	2006, 2000, 1995, 1992, 1991, 1989, 1985, 1984, 1980, 1976, 1975, 1971, 1970, 1966, 1965, 1962, 1961, 1960, 1956, 1955, 1952, 1950, 1948, 1945, 1943, 1940, 1938, 1933, 1927, 1921, 1907, 1903
3503 WACO ST	2014, 2010, 2006, 1995, 1992, 1991, 1989, 1985, 1976, 1971, 1965, 1962, 1960, 1956, 1955, 1952, 1950, 1948, 1945, 1943, 1940, 1938, 1933, 1927, 1921, 1907, 1903
3511 WACO	2014, 2010, 2006, 2000, 1995, 1991, 1989, 1985, 1984, 1980, 1976, 1975, 1971, 1970, 1966, 1965, 1962, 1961, 1960, 1956, 1955, 1952, 1950, 1948, 1945, 1943, 1940, 1938, 1933, 1927, 1921, 1907, 1903
3511 WACO ST	2014, 2010, 1995, 1992, 1991, 1989, 1985, 1976, 1971, 1965, 1962, 1960, 1956, 1952, 1950, 1948, 1945, 1943, 1940, 1938, 1933, 1927, 1921, 1907, 1903
3519 WACO	2014, 2010, 2006, 2000, 1995, 1991, 1989, 1985, 1984, 1980, 1976, 1975, 1971, 1970, 1966, 1965, 1962, 1961, 1960, 1956, 1955, 1952, 1950, 1948, 1945, 1943, 1940, 1938, 1933, 1927, 1921, 1907, 1903
3519 WACO ST	2014, 2010, 1995, 1992, 1991, 1985, 1976, 1971, 1965, 1962, 1956, 1952, 1950, 1948, 1945, 1943, 1940, 1938, 1933, 1927, 1921, 1907, 1903
3527 WACO ST	2014, 2010, 1995, 1992, 1991, 1989, 1985, 1976, 1971, 1965, 1962, 1956, 1952, 1950, 1948, 1945, 1943, 1940, 1938, 1933, 1927, 1921, 1907, 1903
3527 Waco St	2010, 2006, 2000, 1995, 1992, 1991, 1989, 1985, 1984, 1980, 1976, 1975, 1971, 1970, 1966, 1965, 1962, 1961, 1960, 1956, 1955, 1952, 1950, 1948, 1945, 1943, 1940, 1938, 1933, 1927, 1921, 1907, 1903
3535 WACO ST	2014, 2010, 1995, 1992, 1991, 1985, 1976, 1971, 1965, 1962, 1956, 1952, 1950, 1948, 1945, 1943, 1940, 1938, 1933, 1927, 1921, 1907, 1903
3536 CLAIREMONT DR	2014, 2010, 1995, 1991, 1985, 1976, 1971, 1965, 1962, 1956, 1952, 1950, 1948, 1945, 1943, 1940, 1938, 1933, 1927, 1921, 1907, 1903
3536 WACO ST	2014, 2010, 2006, 1995, 1992, 1991, 1989, 1985, 1984, 1980, 1976, 1975, 1971, 1970, 1966, 1965, 1962, 1961, 1960, 1956, 1955, 1952, 1950, 1948, 1945, 1943, 1940, 1938, 1933, 1927, 1921, 1907, 1903
3543 WACO	2014, 2010, 2006, 2000, 1995, 1991, 1989, 1985, 1984, 1980, 1976, 1975, 1971, 1970, 1966, 1965, 1962, 1961, 1960, 1956, 1955, 1952, 1950, 1948, 1945, 1943, 1940, 1938, 1933, 1927, 1921, 1907, 1903
3543 WACO ST	2014, 2010, 1995, 1992, 1991, 1985, 1976, 1971, 1965, 1962, 1956, 1955, 1952, 1950, 1948, 1945, 1943, 1940, 1938, 1933, 1927, 1921, 1907, 1903

FINDINGS

Address Researched

4575 DAKOT DR

4575 DAKOTA DR

4601 DAKOT DR

4601 DAKOTA DR

Address Not Identified in Research Source

2014, 2010, 2000, 1995, 1992, 1991, 1989, 1985, 1984, 1980, 1976, 1975, 1971, 1970, 1966, 1965, 1962, 1961, 1960, 1956, 1955, 1952, 1950, 1948, 1945, 1943, 1940, 1938, 1933, 1927, 1921, 1907, 1903

2014, 2010, 2006, 1995, 1992, 1991, 1985, 1976, 1971, 1965, 1962, 1956, 1952, 1950, 1948, 1945, 1943, 1940, 1938, 1933, 1927, 1921, 1907, 1903

2014, 2010, 2000, 1995, 1992, 1991, 1989, 1985, 1984, 1980, 1976, 1975, 1971, 1970, 1966, 1965, 1962, 1961, 1960, 1956, 1955, 1952, 1950, 1948, 1945, 1943, 1940, 1938, 1933, 1927, 1921, 1907, 1903

2014, 2010, 2006, 1995, 1992, 1991, 1989, 1985, 1976, 1971, 1965, 1962, 1956, 1952, 1950, 1948, 1945, 1943, 1940, 1938, 1933, 1927, 1921, 1907, 1903

TARGET PROPERTY: ADDRESS NOT IDENTIFIED IN RESEARCH SOURCE

The following Target Property addresses were researched for this report, and the addresses were not identified in the research source.

Address Researched

3450 Clairemont Drive

Address Not Identified in Research Source

1995, 1991, 1985, 1976, 1971, 1965, 1962, 1956, 1955, 1952, 1950, 1948, 1945,
1943, 1940, 1938, 1933, 1927, 1921, 1907, 1903

Source Page Images Appendix

CLAIREMONT DR 2006

THE HAINES CROSS DIRECTORY

SAN DIEGO NORTH

2034

205
CLAIREMONT DE[illegible]

DO NOT MAIL

© HAINES & CO., INC. INFORMATION ON THIS PAGE MAY NOT BE KEYPULCHED, ENTERED INTO A COMPUTER OR PHOTOCOPIED, IN ANY MANNER WHATSOEVER EXCEPT AS AUTHORIZED IN WRITING BY HAINES & CO., INC.

WACO ST 2006

THE HAINES DIRECTORY

[illegible]

CLAIREMONT DR 1984

ALL OTHER DEPARTMENTS

249

CLAIREMONT DR-Contd

3326*Chauder Wm 275-0347
3326*Chauder L 275-3845

3327 Apartments
1 Huberke T A 275-2235
2 Gaffney Helen Mrs 275-9388
3 Seokkie Olav H 275-2317

3328 No Return
3329 Apartments
1 Sone C R 275-0077
2 Hyland Dorothy P 246-4564
3 Liddle V T

4 Palumbo Joseph T 275-2086
3331 Apartments
1 Vranicar Mike
2 Jaworski Beale B Mrs 276-9405
3 Donikowski M F

4 Trimble Gerald 275-4482
3332 No Return
3333 Apartments
1 Sanford Bert 276-3018
2 Presley Jewel G Mrs 275-1488
3 Bolling E

4 No Return
3334 Nalors David A 276-9348
3335 Apartments
1 Perkins Dorothy 275-6587
2 Pulliam Clifford M 275-9045
3 No Return

4 Cogrove Robt
3337 Apartments
1 Wilkerson Clifford 276-7291
2 Young
3 Fisher Austin
4 Mc Ginnia Wayne

3338 No Return
3339 Apartments
1 England Charles 276-1445
2 Cotten Debbie 275-1474
3 Ester Ethel
4 Marcus Paul A 275-3380

3340 Apartments
1 Lutters Tim 276-6106
3341 Apartments
1 Frazer Pearl S 276-0378
2 Larsen Charlotte 276-5494
3 Vacant
4 Harvey Jim

3343 Apartments
1 Jargis Basil 282-3740
2 Gambetta K B 276-4728
3 Vacant
3344 Vacant
3345 Apartments
1 Shubbs Richard W 275-4979
2 Carro Marion 276-4305
3 Green P J 276-7544
4 Des Roches Diane B Mrs 275-1006

3346*Noerenberg G L 275-5492
3348 No Return
3350*Famiglietti Rita
3352*Verlie Anthony
3356 No Return
3358*Denmark L 275-2068
3362*Alvarado Adela 275-6087
3364 Vacant
3368 No Return
3370*Tamborelli Joey Jr 275-3202
3374*Lon Son T 276-9339
3376 Bayliss Cheryl M 276-3713
3380*Cole Mary A 276-1384
3382 Vacant

DAKOTA DR INTERSECTS

3401 Whittier John Greenleaf School 273-4313
San Diego Unified Sch Dist (Handicapped Programs) 483-3802

3410 Christian Science Reading Room 276-5034
Christian Science Sunday School
Eighth Church Of Christ Scientist 276-5034
3450 Holy Cross Lutheran Church 273-2886
Holy Cross Lutheran Pre-Sch & Kindergarten
3502 Saint Mark's United Methodist Church 273-1450
Saint Mark's Nursery School 273-1489
3536 Jones Ellis H 273-4654
3546 Johnson Bum
3556 Do Thien 270-7596
LAPPAHANOCK AV ENDS
3600 San Diego City Swimming Pool 273-9540
3604*Newman M 273-9807
3605 South Clairemont Park & Recreation Center 274-1539
Park & Recreation Dept (Aquatic Div) 273-5940
3606 No Return
3614 Lopez Camilo R 274-0388
3616*Seitz L 270-7186
3624*Arvon Frank G 270-6587
3626 Mendosa Antonio
3634 Waggoner Wm W
3636 Lane Elaine W Mrs
3650 Clairemont Medical-Dental Center ofc bldg
Clairemont Medical Pharmacy 273-2401

ROOMS
1 Independent Tax Counselors taxes & acct 275-1990
1 Hair Force The beauty salon 276-5991
3 Anchor Dental Lab denture mfrs 270-5803
4 West Coast Management 275-2721
5 Vacant
5b Vacant
6 Leufenberg Henry J Jr phys 273-6631
7 Hunter Wm T dentist 273-2244
8 Senior Citizens Community Med Clinic 272-7954
10 Kilbride Michl P chiropractor 270-6005
10 Tooley Julia A chiropractor 270-6005
11 Vacant
12 Glascock Michl E 483-5084
13 Boucher Donald 272-4205
24 Brinker E F Mrs 272-7382
26 Gile John D 274-7409

3650*Clarkson R 275-4979
3652*Henderson J 275-4979
3654*Henderson J 275-4979
3656*Henderson J 275-4979
3658*Henderson J 275-4979
3660*Henderson J 275-4979
3662*Henderson J 275-4979
3664*Henderson J 275-4979
3666*Henderson J 275-4979
3668*Henderson J 275-4979
3670*Henderson J 275-4979
3672*Henderson J 275-4979
3674*Henderson J 275-4979
3676*Henderson J 275-4979
3678*Henderson J 275-4979
3680*Henderson J 275-4979
3682*Henderson J 275-4979
3684*Henderson J 275-4979
3686*Henderson J 275-4979
3688*Henderson J 275-4979
3690*Henderson J 275-4979
3692*Henderson J 275-4979
3694*Henderson J 275-4979
3696*Henderson J 275-4979
3698*Henderson J 275-4979
3700*Henderson J 275-4979
3702*Henderson J 275-4979
3704*Henderson J 275-4979
3706*Henderson J 275-4979
3708*Henderson J 275-4979
3710*Henderson J 275-4979
3712*Henderson J 275-4979
3714*Henderson J 275-4979
3716*Henderson J 275-4979
3718*Henderson J 275-4979
3720*Henderson J 275-4979
3722*Henderson J 275-4979
3724*Henderson J 275-4979
3726*Henderson J 275-4979
3728*Henderson J 275-4979
3730*Henderson J 275-4979
3732*Henderson J 275-4979
3734*Henderson J 275-4979
3736*Henderson J 275-4979
3738*Henderson J 275-4979
3740*Henderson J 275-4979
3742*Henderson J 275-4979
3744*Henderson J 275-4979
3746*Henderson J 275-4979
3748*Henderson J 275-4979
3750*Henderson J 275-4979
3752*Henderson J 275-4979
3754*Henderson J 275-4979
3756*Henderson J 275-4979
3758*Henderson J 275-4979
3760*Henderson J 275-4979
3762*Henderson J 275-4979
3764*Henderson J 275-4979
3766*Henderson J 275-4979
3768*Henderson J 275-4979
3770*Henderson J 275-4979
3772*Henderson J 275-4979
3774*Henderson J 275-4979
3776*Henderson J 275-4979
3778*Henderson J 275-4979
3780*Henderson J 275-4979
3782*Henderson J 275-4979
3784*Henderson J 275-4979
3786*Henderson J 275-4979
3788*Henderson J 275-4979
3790*Henderson J 275-4979
3792*Henderson J 275-4979
3794*Henderson J 275-4979
3796*Henderson J 275-4979
3798*Henderson J 275-4979
3800*Henderson J 275-4979
3802*Henderson J 275-4979
3804*Henderson J 275-4979
3806*Henderson J 275-4979
3808*Henderson J 275-4979
3810*Henderson J 275-4979
3812*Henderson J 275-4979
3814*Henderson J 275-4979
3816*Henderson J 275-4979
3818*Henderson J 275-4979
3820*Henderson J 275-4979
3822*Henderson J 275-4979
3824*Henderson J 275-4979
3826*Henderson J 275-4979
3828*Henderson J 275-4979
3830*Henderson J 275-4979
3832*Henderson J 275-4979
3834*Henderson J 275-4979
3836*Henderson J 275-4979
3838*Henderson J 275-4979
3840*Henderson J 275-4979
3842*Henderson J 275-4979
3844*Henderson J 275-4979
3846*Henderson J 275-4979
3848*Henderson J 275-4979
3850*Henderson J 275-4979
3852*Henderson J 275-4979
3854*Henderson J 275-4979
3856*Henderson J 275-4979
3858*Henderson J 275-4979
3860*Henderson J 275-4979
3862*Henderson J 275-4979
3864*Henderson J 275-4979
3866*Henderson J 275-4979
3868*Henderson J 275-4979
3870*Henderson J 275-4979
3872*Henderson J 275-4979
3874*Henderson J 275-4979
3876*Henderson J 275-4979
3878*Henderson J 275-4979
3880*Henderson J 275-4979
3882*Henderson J 275-4979
3884*Henderson J 275-4979
3886*Henderson J 275-4979
3888*Henderson J 275-4979
3890*Henderson J 275-4979
3892*Henderson J 275-4979
3894*Henderson J 275-4979
3896*Henderson J 275-4979
3898*Henderson J 275-4979
3900*Henderson J 275-4979
3902*Henderson J 275-4979
3904*Henderson J 275-4979
3906*Henderson J 275-4979
3908*Henderson J 275-4979
3910*Henderson J 275-4979
3912*Henderson J 275-4979
3914*Henderson J 275-4979
3916*Henderson J 275-4979
3918*Henderson J 275-4979
3920*Henderson J 275-4979
3922*Henderson J 275-4979
3924*Henderson J 275-4979
3926*Henderson J 275-4979
3928*Henderson J 275-4979
3930*Henderson J 275-4979
3932*Henderson J 275-4979
3934*Henderson J 275-4979
3936*Henderson J 275-4979
3938*Henderson J 275-4979
3940*Henderson J 275-4979
3942*Henderson J 275-4979
3944*Henderson J 275-4979
3946*Henderson J 275-4979
3948*Henderson J 275-4979
3950*Henderson J 275-4979
3952*Henderson J 275-4979
3954*Henderson J 275-4979
3956*Henderson J 275-4979
3958*Henderson J 275-4979
3960*Henderson J 275-4979
3962*Henderson J 275-4979
3964*Henderson J 275-4979
3966*Henderson J 275-4979
3968*Henderson J 275-4979
3970*Henderson J 275-4979
3972*Henderson J 275-4979
3974*Henderson J 275-4979
3976*Henderson J 275-4979
3978*Henderson J 275-4979
3980*Henderson J 275-4979
3982*Henderson J 275-4979
3984*Henderson J 275-4979
3986*Henderson J 275-4979
3988*Henderson J 275-4979
3990*Henderson J 275-4979
3992*Henderson J 275-4979
3994*Henderson J 275-4979
3996*Henderson J 275-4979
3998*Henderson J 275-4979
4000*Henderson J 275-4979

3334 Nalors David A 276-9348
3335 Apartments
1 Perkins Dorothy 275-6587
2 Pulliam Clifford M 275-9045
3 No Return
4 Cogrove Robt
3337 Apartments
1 Wilkerson Clifford 276-7291
2 Young
3 Fisher Austin
4 Mc Ginnia Wayne

3338 No Return
3339 Apartments
1 England Charles 276-1445
2 Cotten Debbie 275-1474
3 Ester Ethel
4 Marcus Paul A 275-3380
3340 Apartments
1 Lutters Tim 276-6106
3341 Apartments
1 Frazer Pearl S 276-0378
2 Larsen Charlotte 276-5494
3 Vacant
4 Harvey Jim

3343 Apartments
1 Jargis Basil 282-3740
2 Gambetta K B 276-4728
3 Vacant
3344 Vacant
3345 Apartments
1 Shubbs Richard W 275-4979
2 Carro Marion 276-4305
3 Green P J 276-7544
4 Des Roches Diane B Mrs 275-1006

3346*Noerenberg G L 275-5492
3348 No Return
3350*Famiglietti Rita
3352*Verlie Anthony
3356 No Return
3358*Denmark L 275-2068
3362*Alvarado Adela 275-6087
3364 Vacant
3368 No Return
3370*Tamborelli Joey Jr 275-3202
3374*Lon Son T 276-9339
3376 Bayliss Cheryl M 276-3713
3380*Cole Mary A 276-1384
3382 Vacant

DAKOTA DR INTERSECTS

3401 Whittier John Greenleaf School 273-4313
San Diego Unified Sch Dist (Handicapped Programs) 483-3802

3410 Christian Science Reading Room 276-5034
Christian Science Sunday School
Eighth Church Of Christ Scientist 276-5034
3450 Holy Cross Lutheran Church 273-2886
Holy Cross Lutheran Pre-Sch & Kindergarten
3502 Saint Mark's United Methodist Church 273-1450
Saint Mark's Nursery School 273-1489
3536 Jones Ellis H 273-4654
3546 Johnson Bum
3556 Do Thien 270-7596
LAPPAHANOCK AV ENDS
3600 San Diego City Swimming Pool 273-9540
3604*Newman M 273-9807
3605 South Clairemont Park & Recreation Center 274-1539
Park & Recreation Dept (Aquatic Div) 273-5940
3606 No Return
3614 Lopez Camilo R 274-0388
3616*Seitz L 270-7186
3624*Arvon Frank G 270-6587
3626 Mendosa Antonio
3634 Waggoner Wm W
3636 Lane Elaine W Mrs
3650 Clairemont Medical-Dental Center ofc bldg
Clairemont Medical Pharmacy 273-2401

ROOMS
1 Independent Tax Counselors taxes & acct 275-1990
1 Hair Force The beauty salon 276-5991
3 Anchor Dental Lab denture mfrs 270-5803
4 West Coast Management 275-2721
5 Vacant
5b Vacant
6 Leufenberg Henry J Jr phys 273-6631
7 Hunter Wm T dentist 273-2244
8 Senior Citizens Community Med Clinic 272-7954
10 Kilbride Michl P chiropractor 270-6005
10 Tooley Julia A chiropractor 270-6005
11 Vacant
12 Glascock Michl E 483-5084
13 Boucher Donald 272-4205
24 Brinker E F Mrs 272-7382
26 Gile John D 274-7409

3650*Clarkson R 275-4979
3652*Henderson J 275-4979
3654*Henderson J 275-4979
3656*Henderson J 275-4979
3658*Henderson J 275-4979
3660*Henderson J 275-4979
3662*Henderson J 275-4979
3664*Henderson J 275-4979
3666*Henderson J 275-4979
3668*Henderson J 275-4979
3670*Henderson J 275-4979
3672*Henderson J 275-4979
3674*Henderson J 275-4979
3676*Henderson J 275-4979
3678*Henderson J 275-4979
3680*Henderson J 275-4979
3682*Henderson J 275-4979
3684*Henderson J 275-4979
3686*Henderson J 275-4979
3688*Henderson J 275-4979
3690*Henderson J 275-4979
3692*Henderson J 275-4979
3694*Henderson J 275-4979
3696*Henderson J 275-4979
3698*Henderson J 275-4979
3700*Henderson J 275-4979
3702*Henderson J 275-4979
3704*Henderson J 275-4979
3706*Henderson J 275-4979
3708*Henderson J 275-4979
3710*Henderson J 275-4979
3712*Henderson J 275-4979
3714*Henderson J 275-4979
3716*Henderson J 275-4979
3718*Henderson J 275-4979
3720*Henderson J 275-4979
3722*Henderson J 275-4979
3724*Henderson J 275-4979
3726*Henderson J 275-4979
3728*Henderson J 275-4979
3730*Henderson J 275-4979
3732*Henderson J 275-4979
3734*Henderson J 275-4979
3736*Henderson J 275-4979
3738*Henderson J 275-4979
3740*Henderson J 275-4979
3742*Henderson J 275-4979
3744*Henderson J 275-4979
3746*Henderson J 275-4979
3748*Henderson J 275-4979
3750*Henderson J 275-4979
3752*Henderson J 275-4979
3754*Henderson J 275-4979
3756*Henderson J 275-4979
3758*Henderson J 275-4979
3760*Henderson J 275-4979
3762*Henderson J 275-4979
3764*Henderson J 275-4979
3766*Henderson J 275-4979
3768*Henderson J 275-4979
3770*Henderson J 275-4979
3772*Henderson J 275-4979
3774*Henderson J 275-4979
3776*Henderson J 275-4979
3778*Henderson J 275-4979
3780*Henderson J 275-4979
3782*Henderson J 275-4979
3784*Henderson J 275-4979
3786*Henderson J 275-4979
3788*Henderson J 275-4979
3790*Henderson J 275-4979
3792*Henderson J 275-4979
3794*Henderson J 275-4979
3796*Henderson J 275-4979
3798*Henderson J 275-4979
3800*Henderson J 275-4979
3802*Henderson J 275-4979
3804*Henderson J 275-4979
3806*Henderson J 275-4979
3808*Henderson J 275-4979
3810*Henderson J 275-4979
3812*Henderson J 275-4979
3814*Henderson J 275-4979
3816*Henderson J 275-4979
3818*Henderson J 275-4979
3820*Henderson J 275-4979
3822*Henderson J 275-4979
3824*Henderson J 275-4979
3826*Henderson J 275-4979
3828*Henderson J 275-4979
3830*Henderson J 275-4979
3832*Henderson J 275-4979
3834*Henderson J 275-4979
3836*Henderson J 275-4979
3838*Henderson J 275-4979
3840*Henderson J 275-4979
3842*Henderson J 275-4979
3844*Henderson J 275-4979
3846*Henderson J 275-4979
3848*Henderson J 275-4979
3850*Henderson J 275-4979
3852*Henderson J 275-4979
3854*Henderson J 275-4979
3856*Henderson J 275-4979
3858*Henderson J 275-4979
3860*Henderson J 275-4979
3862*Henderson J 275-4979
3864*Henderson J 275-4979
3866*Henderson J 275-4979
3868*Henderson J 275-4979
3870*Henderson J 275-4979
3872*Henderson J 275-4979
3874*Henderson J 275-4979
3876*Henderson J 275-4979
3878*Henderson J 275-4979
3880*Henderson J 275-4979
3882*Henderson J 275-4979
3884*Henderson J 275-4979
3886*Henderson J 275-4979
3888*Henderson J 275-4979
3890*Henderson J 275-4979
3892*Henderson J 275-4979
3894*Henderson J 275-4979
3896*Henderson J 275-4979
3898*Henderson J 275-4979
3900*Henderson J 275-4979
3902*Henderson J 275-4979
3904*Henderson J 275-4979
3906*Henderson J 275-4979
3908*Henderson J 275-4979
3910*Henderson J 275-4979
3912*Henderson J 275-4979
3914*Henderson J 275-4979
3916*Henderson J 275-4979
3918*Henderson J 275-4979
3920*Henderson J 275-4979
3922*Henderson J 275-4979
3924*Henderson J 275-4979
3926*Henderson J 275-4979
3928*Henderson J 275-4979
3930*Henderson J 275-4979
3932*Henderson J 275-4979
3934*Henderson J 275-4979
3936*Henderson J 275-4979
3938*Henderson J 275-4979
3940*Henderson J 275-4979
3942*Henderson J 275-4979
3944*Henderson J 275-4979
3946*Henderson J 275-4979
3948*Henderson J 275-4979
3950*Henderson J 275-4979
3952*Henderson J 275-4979
3954*Henderson J 275-4979
3956*Henderson J 275-4979
3958*Henderson J 275-4979
3960*Henderson J 275-4979
3962*Henderson J 275-4979
3964*Henderson J 275-4979
3966*Henderson J 275-4979
3968*Henderson J 275-4979
3970*Henderson J 275-4979
3972*Henderson J 275-4979
3974*Henderson J 275-4979
3976*Henderson J 275-4979
3978*Henderson J 275-4979
3980*Henderson J 275-4979
3982*Henderson J 275-4979
3984*Henderson J 275-4979
3986*Henderson J 275-4979
3988*Henderson J 275-4979
3990*Henderson J 275-4979
3992*Henderson J 275-4979
3994*Henderson J 275-4979
3996*Henderson J 275-4979
3998*Henderson J 275-4979
4000*Henderson J 275-4979

3334 Nalors David A 276-9348
3335 Apartments
1 Perkins Dorothy 275-6587
2 Pulliam Clifford M 275-9045
3 No Return
4 Cogrove Robt
3337 Apartments
1 Wilkerson Clifford 276-7291
2 Young
3 Fisher Austin
4 Mc Ginnia Wayne

3338 No Return
3339 Apartments
1 England Charles 276-1445
2 Cotten Debbie 275-1474
3 Ester Ethel
4 Marcus Paul A 275-3380
3340 Apartments
1 Lutters Tim 276-6106
3341 Apartments
1 Frazer Pearl S 276-0378
2 Larsen Charlotte 276-5494
3 Vacant
4 Harvey Jim

3343 Apartments
1 Jargis Basil 282-3740
2 Gambetta K B 276-4728
3 Vacant
3344 Vacant
3345 Apartments
1 Shubbs Richard W 275-4979
2 Carro Marion 276-4305
3 Green P J 276-7544
4 Des Roches Diane B Mrs 275-1006

3346*Noerenberg G L 275-5492
3348 No Return
3350*Famiglietti Rita
3352*Verlie Anthony
3356 No Return
3358*Denmark L 275-2068
3362*Alvarado Adela 275-6087
3364 Vacant
3368 No Return
3370*Tamborelli Joey Jr 275-3202
3374*Lon Son T 276-9339
3376 Bayliss Cheryl M 276-3713
3380*Cole Mary A 276-1384
3382 Vacant

DAKOTA DR INTERSECTS

3401 Whittier John Greenleaf School 273-4313
San Diego Unified Sch Dist (Handicapped Programs) 483-3802

3410 Christian Science Reading Room 276-5034
Christian Science Sunday School
Eighth Church Of Christ Scientist 276-5034
3450 Holy Cross Lutheran Church 273-2886
Holy Cross Lutheran Pre-Sch & Kindergarten
3502 Saint Mark's United Methodist Church 273-1450
Saint Mark's Nursery School 273-1489
3536 Jones Ellis H 273-4654
3546 Johnson Bum
3556 Do Thien 270-7596
LAPPAHANOCK AV ENDS
3600 San Diego City Swimming Pool 273-9540
3604*Newman M 273-9807
3605 South Clairemont Park & Recreation Center 274-1539
Park & Recreation Dept (Aquatic Div) 273-5940
3606 No Return
3614 Lopez Camilo R 274-0388
3616*Seitz L 270-7186
3624*Arvon Frank G 270-6587
3626 Mendosa Antonio
3634 Waggoner Wm W
3636 Lane Elaine W Mrs
3650 Clairemont Medical-Dental Center ofc bldg
Clairemont Medical Pharmacy 273-2401

ROOMS
1 Independent Tax Counselors taxes & acct 275-1990
1 Hair Force The beauty salon 276-5991
3 Anchor Dental Lab denture mfrs 270-5803
4 West Coast Management 275-2721
5 Vacant
5b Vacant
6 Leufenberg Henry J Jr phys 27

APACHE AVE 1984

FURNITURE — CARPETS — INTERIORS

San Diego
295-4181

422-5315

ANNRAE ST—Contd
3249 Cardon Leonard 277-0119
3250 Lawrence Danl 268-4105
3251 No Return
3252 Dunning James E 278-1264
3253 Mc Dole Thos Jr
3254*Neel Douglas A 571-3556
3255*Henderson Gary 569-8216
3256 Vigil Orlando J 278-6796
3257 Williamson Ronald G
3259 Luckewitz Allen R 278-3309
3261 No Return
3263*Meu Delia A 278-4198
3265 Wheeler Kenneth E
3267 Dieke
3268 Leca Victor S
3270*Arusell Paul G 569-8467
3271 No Return
3272 Cooper N C Mrs 571-1280
3273 Vacant
3274*Creag Dave 565-5753
3275*Hickson Ronald C 278-1146
3276*Tracy John G 279-4303
3277 Drake Lawrence L
3278*Myrick John O 569-8716
3279*Swertson Larry 278-9830
3280*Harris Constance J 278-9825
3281 Barajas Henry 569-5537
3282*Kazibowski David M
3284 Gillette John S 565-7447
3285*Palladino Frank 279-1187
3286*Martin Alan
3287*Davis Chas W 279-2667
3288*San Nicolas Bernard A 277-3797
3289 Long Maureen 279-2468
3290*Jones Wade 569-7087
3291*Brannen Elaine A 277-8961
3292 Horner W Jack 278-6688
3293*Cave David A 278-0445
3295 Wilson R A 278-5106
3297 Vacant
DOZNEE ST INTERSECTS

ANROL AV —FROM 2680 ESCONDIDO AV EAST

ZIP CODE 92123
8603 Vacant
8604*Housh P
8611 Ewing Joseph G @ 571-0647
8614 Housh Fred
8619 Biggins Ronald 279-5777
8622*Adcock John B 268-8978
8627*Blives Ray @
8630 Farrah Frances M @ 278-5389
8635*Lauster Wm F 565-8539
8638 Buchanan Joseph O Jr @ 278-5245
8643 Rich John H 277-4380
8646*Riggs Wayne 578-0214
8651 Jones Richd W 279-8552
8654*Miller Edwin F
8659*Minors Jack T @
8664 Benne Fred W @ 566-8988
8675*Trinary Carl
8676 Shore David @ 277-8809
8685 Black Billie J Mrs @ 277-3889
8686 Mc Grath Patricia L Mrs @ 278-9829
8685 Altman Theo J @ 278-2416
8696 Phillips Charles K @ 456-4827

ANTHONY DR —FROM 4000 MARINE VIEW AV SOUTH

ZIP CODE 92113
2155 Hoffman Clover W Mrs @
2165 Sanchez Javier @ 264-4243

ANTIEM ST —FROM 3500 ASHFORD ST EAST AND NORTH

ZIP CODE 92111
3515 Roberts Priscilla E Mrs @
3523 Cockrell Mary L Mrs @ 277-2882
3531 Vacant
3538 Keykendall Charles S @ 277-3882
3540 No Return
3547 Weatherly Floyd J @ 277-3905
3556 Thompson Philip @ 277-3590
3557 Thelie Kenneth B 277-6871
3566 Bastian Ralph @ 279-0031
3567 Matheny Harold W @ 277-7870
3576 L Ren Fredrick 278-2376
3577 Warren Patricia L Mrs 685-7407
3601 Rangel Simon L @ 278-6891
3602*Kort Norman 278-9217
3611 Lane Buford E @ 278-0886
3614*Kelly Nancy
3625 Braknell Geo @ 278-2992
3626 Pierce Fredk D @ 278-9627
3637 Seppala Nancy 560-9385
3638 Hostetter John @
3649 Romero Felix @ 278-6190
3650 Lovell Frank A @ 277-3439
3661 Pulliam Tom @ 278-1857
3662 Fickett James D @ 278-5606
3673 Smith Virginia @ 277-4712
3674 Caddell Alton D @ 277-9584
3688 Chavarría Annette @
3686 Washalaki Lawrence L Jr @ 278-0666
3697 Webb Charles E
3698 Jones John D @ 277-1020
BELDEN ST INTERSECTS
3701 Bradshaw Clayton J @ 279-3156
3702 Kay Henry J @ 279-2299
3708 Martin Bill @ 278-0538
3710 Koenig Frank J @ 277-7392
3717*Correia Robt G @ 565-0471
3718 Putnam Richd E 268-8390
3725 No Return
3728*Pham Thanh Ngoc 569-4356
3735 Furrell Alfred W @ 278-0296

3734*Hohn R L 576-0072
3741 Atkinson Barbara @ 566-7375
3742 Cram Steven 277-4532
3749 No Return
3758*Glenista Debrah A
3757 Hauser Dennis E @ 279-2199
3758 Accord Randall E @ 279-2894
3765 Cave Robt L @ 279-4562
3766 Floyd Charles W @ 277-1737
3773 Mack Joseph H @ 278-7469
3774 Carl Kenneth E @
BEAL ST INTERSECTS
SALIZAR ST INTERSECTS

SALIZAR ST INTERSECTS

3850 No Return
3851 Igar John @ 560-1855
3856 Pearsall Jacqueline Mrs @ 278-0749
3857 Stalcup Tommy L @ 278-0668
3862 Lockman James D @ 277-4539
3863 Moti Ronald O @ 277-4369
3869 Berry Ralph W @ 277-0980
3870 Francisco Danl G @ 565-8339
3875 Pardo Salvy 560-4145
3876 Bredell V W Jr 299-9659
3879 No Return
3880 Champlin Wm W @
3884 Jackson Leon @ 279-5719
3885 Cox Joseph G @
3890 Akers Minerva O Mrs @
3898 D'Aquisto Salvatore A @ 292-7795
3902 Woodbury Walter L @ 278-0648
3918 Crouse Bruce C @ 278-0192
3928 Borden Nicholas @
3940 Johnson Robt D 268-3747
3952 Lidhom Arnold G 560-6158
3962 Hancock Robt H @ 277-8462
3972 Wilk Frances A Mrs @ 292-1256
3982 Crowthwaite Betty R Mrs @ 278-0679
BATISTA ST ENDS
4004 Gross Richd L @ 560-0228
4012 Blakeley Gary W 278-3010
4022 Lopez Jesus A @ 571-0147
4032 Trese Raymond N @
4042 No Return
4052 Kirby Emory L Jr @ 278-4331
4062 Schultz Iva P Mrs 278-7167
4072 Lyons Roy M
ARMSTRONG ST ENDS

ANTIGUA BLVD —FROM 5300 PARK CREST WAY NORTHEAST

ZIP CODE 92123
5248*Hayes Vicki
RIMPARK WAY INTERSECTS
5252 Vacant
5256*Segal David
5264 No Return
5272*Gray Donald
5276 Lippold Gerald
5280 No Return

5554 Lynch Mike O @
CARIJOCA CT BEGINS
5560*Roman Steven S @
5566 Quick Gerald L @ 277-8165
5572 Schaefer Elmer N @ 278-4988
5578 De Los Reyes Gregorio @ 549-5480
5584 Sawley James R @ 268-0362
MATADOR CT BEGINS
5590 Tripp Anthony P @ 585-0683
5596 Oyeda Arth @ 585-0902
5606 Viza Grande School 560-4244
5615*Latiz James @ 292-4691
5620 Pittman W F Jr @ 569-2020
5623 No Return
5628*Abraham Howard @ 281-4348
5638 Magarti Rasididdo @
5639 No Return
5647 Rabelo David A @ 277-8243
5648 Mc Nulty John @
ROBUSTO RD BEGINS
5655 Eppard Donald @ 565-1493
*Eppard Herman H 565-1493
5658 Beauchamp Jacqueline @
5663 Davis Geo L Rev @ 560-0384
5668 De Fries John B @ 292-7258
5671 Wright James S 560-8407
5678 Burton Lilly Mrs
5687 Carroll John S @ 277-0868
5688 Pomer Wm R Jr @ 292-5688
AMARO DR BEGINS
5696 Espinosa Jean @ 560-7248
5708 Ranney Gordon E @ 278-3201
5707 Morrison Allen L @
5714 Schroeder John W @ 292-0439
5722 Larman Ronald P @
5725 Reeves Melody A @
5730 Steele Max L 268-5555
5743 Witzke Bernard W @
5746 Alabaugh James H @ 278-8174
5754 Merriman Gerald E 571-2706
GUINCHO RD BEGINS
GUINCHO CT BEGINS
5762 Escalante Frank E 278-3972
5770 Konarska Chas R @ 277-4988
5778*Witte Fred
5786 Caldwell M Michl @ 560-6325
BRAVO CT BEGINS
5806 Lopez Jesus M @
5811 Vacant
5818 Putz Jerry A @ 565-9046
5821 Lester Richard W @ 565-9824
5828 Swanson Douglas L @ 292-1419
5831*Rotermann Marcel 292-8408
5838 Epperson Philip D @ 560-9686
5841 Swanson Reynold E @ 277-1778
5846 Robbina Barry R @ 277-2888

5851 Richardson William G @ 277-4933
5858 Beaver Charlotte Mrs @ 566-1907
5861 Worthen Robt K @ 571-5504
5866 Moore Ralph O @ 292-5846
5871 Woo Yvonne J Mrs @ 292-0477
TORTUGA CT BEGINS
TORTUGA RD BEGINS
5878 Mohlin Ellis G @ 278-2708
5881 Fernandez Eduardo B @
5888 Blackburn Ralph M @ 279-2171
5891 Copeland Roland J @ 580-0780
5898 Pendleton Ira C @ 292-1632
SANTO RD INTERSECTS

ANTILLA PL —FROM 8800 SHAULA WAY NORTH

ZIP CODE 92126
11249*Butler Fran 566-5040
11259 Berryhill Carl M @ 271-0885
11269 Vacant
ARCTURUS WAY INTERSECTS

ANTIOCH PL —FROM 5350 ADAMS AV SOUTH

ZIP CODE 92115
4602 Pratt Robt I @
4610 Nicodemus J Nene D Mrs @
4617 Holewinski Joseph J @ 583-5762
4618 Roseberry Robt A @
4627 Vacant
4628*Warner Steven S 265-2548
4633 No Return
4641 Chong Juan A @ 286-0384
4644 Gruesser Jason E @ 286-2239

ANTREM WAY —FROM 8900 PORT ROYALE DR NORTH

ZIP CODE 92126
10247 Bingham Cornelius @ 271-6708
10255*Callahan Paul L
10256 No Return
10263 No Return
10264 Laxaneo Vincent F 578-4459
10269 Sterne Benj @ 271-8639
10272*Ranchas Julian
10275*Abrahtis Geo P
10276*Hass Ronald
10281*Girardot Charles E @
10284 Drayton Chas @
10287*Al-Sayeh Mohammed @ 277-8007
10290 Vacant
10293*Maruchack Louis J @ 578-1478
GOLD COAST DR INTERSECTS

ANVIL LAKE AV —FROM 8800 ELK BLUE LAKE DR NORTH

ZIP CODE 92119
6203*Do Vuong V Leo 464-2275
6204 No Return
6211 Vacant
6212 Seefeldt Randall G @ 464-7837
6219 Gehlken Ron 462-3787
6220 Clark Alton S @ 469-8442
6227 Robinson Fred H Rev
6232 Vacant
6235*Delozier Richard 697-5827
6236 Iabell Eug E @
6241 Nguyen Son Quoc @ 461-0918
6242 Baumer Joseph J @ 464-8201
6247 Neill Pete Jr Masonary 461-5509
Neill Pete Jr @ 461-5509
6250 Rimoldi Edw V @
6256*Howard Dennis 460-1878
6258 Willis Hubert C @ 463-4148
6263*Farley Dennis M 463-7482
6266 Spencer Glen O
6271*Mc Farlane Tom 465-7844
6274*Meza Ruben J 461-6937
6279 Binder Derlain R
6280 Brown Kenneth W @ 463-2586
6285 Ewin Doris D Mrs @
6286 Stices Francis N @ 461-1594
6291*Hewes Fred 466-7856
6292 Regalado Tom Dependable Pool Service Co
698-8531
Regalado Thos S @ 469-6505
6297 Cleveland Dulcie Mrs
6298*Porter Donovan M 460-9312
LAKE ANGELA DR INTERSECTS
6305 Miller David L @ 465-3055
6306*Frey Anthony @ 462-9486
6313 Rice Woodrow @ 463-9054
6314 Higgins Willard E @ 461-4383
6323 Kalkor Mary
6324 Chambers Lee C Jr @
6331 Linhart James R @ 463-5759
6334*Mayorga Wm @ 462-5766
6339 Kaufhold Frank B @
6344 Servpro Of El Cajon carpet & upholstery
chg serv 687-0750
6347 Pringle Nann W Mrs 466-1999
6354 Squire Robt @
6355 Priestner Earl 465-5189
6360 Willis Scott C @ 698-7332
6368 Rabe Elif W @ 466-4932
6370 Urbina Xavier D Jr
6371 No Return
6379 Daniel Geo H @ 469-8363
6380 Burger Theo III 461-4575
6387*Pithoin Denise @ 466-0408
6388*Lockwood R E @

ANZA DR —FROM 700 BEACON DR EAST

ZIP CODE 92114
6993 Garcia Debra A Mrs
RYTKO ST INTERSECTS
7910*Taurem Raymond
7911 Aquinogoc Jesus F @ 462-2128
7919 Michel Lynda C Mrs 463-0061
7920*Ulrich R
7927 Perez Isaac @ 463-1693
7928 Sodergran John V @ 468-9242
7936 Lansang Nardo @
7936 Cox Joe D
7943 Snodgrass Arlington C @ 455-4551
7944*Johnson Ronnie L @ 463-9441
7951 Rodriguez Gerardo Jr @ 462-1629
7952 Long Laverne @ 460-9856
7959 Telles Rose @
7960 Jones Lewis A
7967*Crux John E @
7972 Haynes Louis @ 460-2973
7975 Morrison Howard L @ 460-0348
7984 Gracie Cauhennoc 469-9180
8004 Ponce Elvira Mrs
8015 Guevara Mario R @ 454-6791
8020 Kent Wm J @ 466-1366
8036 Munoz Juan @
8041 Vener Hernan @ 460-9575
8052 Britton Gary L @ 460-5417
8065 Eddy Michl D @ 697-9287
8068 Maloney Harold @
8063 Miller Gerald @ 697-3389
8084 Coddington David J @ 464-3219

7903 Garcia Debra A Mrs
RYTKO ST INTERSECTS
7910*Taurem Raymond
7911 Aquinogoc Jesus F @ 462-2128
7919 Michel Lynda C Mrs 463-0061
7920*Ulrich R
7927 Perez Isaac @ 463-1693
7928 Sodergran John V @ 468-9242
7936 Lansang Nardo @
7936 Cox Joe D
7943 Snodgrass Arlington C @ 455-4551
7944*Johnson Ronnie L @ 463-9441
7951 Rodriguez Gerardo Jr @ 462-1629
7952 Long Laverne @ 460-9856
7959 Telles Rose @
7960 Jones Lewis A
7967*Crux John E @
7972 Haynes Louis @ 460-2973
7975 Morrison Howard L @ 460-0348
7984 Gracie Cauhennoc 469-9180
8004 Ponce Elvira Mrs
8015 Guevara Mario R @ 454-6791
8020 Kent Wm J @ 466-1366
8036 Munoz Juan @
8041 Vener Hernan @ 460-9575
8052 Britton Gary L @ 460-5417
8065 Eddy Michl D @ 697-9287
8068 Maloney Harold @
8063 Miller Gerald @ 697-3389
8084 Coddington David J @ 464-3219

APACHE AV —FROM 1 NORTH OF 4700 BLACKFOOT AV NORTH

ZIP CODE 92117
3201 Erdell Geo @ 276-6486
3204*Summers Claude W @ 276-5763
3205 Johnson Harvey 275-2489
3207 Home Buyers Inspection Service 275-3530
3214 Hudson Larry 275-0083
3215 Apache Apartments
1 Vacant
2*Stowinsky K 276-2038
3 Vespriem Freddie 275-1172
4 Rogers Thos 275-3478
3218 Hudson Lowell @ 276-0453
3217 Apartments
1*Smith Jeff 275-0438
2 Stacey R
3 Vacant
4 Vacant
3220 O'Bar Michl W @ 276-1448
3221 Apartments
1*Manzano R
2 Roscoe Edw 276-5560
3*Teasler C 276-0294
4*Decker Sharon
3226 Nihart Ferrell H @ 276-8323
3227 Apartments
1 No Return
2*Kasaraajan Kanar 275-0609
3*Henne B
4*Herrick Mike
3233 Apartments
1*Barnaby Joel M 275-2587
2 Johnson Lynne 276-7555
3*Litwin Stan 275-4739
4 Grimes Margene F
3236 Lucas Robt @
3239 Gurn Richd A Jr @ 276-5602
3240 Behrens Janet E Mrs @ 276-8596
3245 Hobbs Roland C @
3250*Garland Bridgette @ 276-6155
3251 Skori Jacob T @ 276-4742
3256 Donde John @ 276-7724
3257 Molinarolo Bruno @ 275-0579
3259*Thibault Janet 275-3039
3262*Fudiliak Al @ 276-9544
3263 Todd Loraine M 275-8526
BLACKFOOT AV INTERSECTS
3808 Sedgwick Michl R 275-2665
3309*Smith Magdalena
3310*Leza James
3311*Vine Joe 226-1289
3314*Condon Markis
3315 Cleaver Chester 276-2662
3316 No Return
3317 Jones Peter 276-8368
3320*Hine Joe 276-8138
3321*Kerr Richard 276-9307
3322 No Return
3323*Garner William
3325*Perzan Carol 275-3746
3327 Le Grand Donald W
3328*Hogers A 275-2178
3329 Le Grand Pat 275-0037
3332 Delaney Stacey F
3333 No Return
3334*Heverly R
3336*Scudavant Mark
3338 De Boer S L
3339*Ninteman John H
3340 No Return
3341 No Return
3344 Reynolds Gary M 276-8050
3345*Cunningham Paul 276-5106
3346 No Return
3347*Thibault Steve
3350 Wilson Bernice
3351*Leith Kim A 276-6958
3352 Di Vincenzo Russell 276-4647
3353 Wooden W
3356 Shanks R
3357 Miller Clyde E @ 276-5673
3358*Jones Terry
3359*Feil Kathy 276-1088
3362 No Return
3363 Fischer Bonnie 276-5543
3364 Schneider Ruth C Mrs @ 276-2147
3365 Smiler Stuart 276-8394
3368 Tate Jessie Mrs
3369 Vacant
3370 Masae Romeo J 276-9243

TOWER

AMC

RENAULT

ESTABLISHED

FLEET SALES

FINE NEW AND USED CARS
"The Happy Place To Buy A Car"

LEASING

1952

TEL 207 1881

APACHE AVE 1984

APACHE AV—Contd
 3371*Legrand Daniel 276-2710
 3374 Guyman Scott 276-5511
 3375 Hardesty Ray
 3376*Glass Adam
 3377*Hardesty Richard 276-2196
 3380*Hosater Arla 276-6636
 3381 No Return
 3382 Demison H Allen 276-3201
 3383*Haugen John
 3386 Ropley David
 3388*Guymen Mike 276-6136
 3392 Hernandez Ricardo @ 276-8185
 DAKOTA RD INTERSECTS

APOLLO ST—FROM 7360 BEAGLE ST NORTH
 ZIP CODE 92111
 3451 Stokes Thos D @
 3461 Miller Richard E @ 277-4508
 3471 Sackett Richard V 292-4834
 3481*Kenel Raymond A 271-7638
 3491 Holmes Kenneth M @ 278-4008
BEAGLE ST INTERSECTS
 3501 Keller R Hoyt @ 277-4328
 3502 No Return
 3510 Imhof Robt W @ 277-6529
 3511 Larsen Arth A @
 3519 Marcus Joyce Mrs
 3520 Kerr Harry H Jr @ 277-2637
 3527 Judd Gerald E @ 277-2170
 3528 Allen Joseph A @ 276-8875
 3538 Hoover Wm F @ 277-7111
 3539 Legg Lillian L Mrs @
 3545 Chesnut Edw E @
 3553 Birdsell Mabel Mrs @ 277-9427
 3556 Rutka Robt J @ 277-0965
 3563 Abell Francis X @ 278-8239
 3571 Hammer Robt W 292-7763
 3580 Sills Lloyd E @ 278-4971
 3581 Cesena Harold D @ 277-3735

APPALOOSA RD—FROM WILLOW CREEK RD NORTH
 ZIP CODE 92131
 CAMINITO DOHA BEGINS
 9740 BUILDING SUITES
 101 A M R L S A Inc computer & software dev & serv 578-3003
 104 Ciphur Data Products research & development 578-9100
 201 Colorado Pacific Constructors Inc (Store Rm)
 202 Colorado Pacific Constructors Inc consultants 578-7770
 207 Vacant
 208 Delta Crown Corp personnel management 695-5110
 208 Willett Sandy & Associates personnel placement 695-0110
 210 San Diego Computer Dynamics Inc 578-3063
 210 Association Management Co 578-3182
 9750 E D P Products Inc distr computer media products 578-3200
ATRIUM DR BEGINS
 CAMINITO SUBARAYA ENDS
 CAMINITO RIO BRANCO ENDS
 SCRIPPS RANCH BLVD INTERSECTS

APPERT CT—FROM 2800 COMSTOCK ST EAST
 ZIP CODE 92111
 6617 Sillson Edw M @ 277-1300
 6618 Garcia Felipe V @ 569-1331
 6627 Anderson Edw @ 277-3426
 6628 Mc Allister Earl @ 277-1474
 6637 Keller Wm D @ 277-0970
 6638 Roe Paul R @ 278-4516
 6647 Strickland Wilbur F @ 277-5298
 6648 Trevino Santiago C @
 6657 Tauxer James @
 6658 Kirtle Joseph A @ 277-2031

APPIAN DR—FROM 2750 WOODMAN ST EAST
 ZIP CODE 92139

APPLETON ST—FROM 4000 MERRIMAC AV EAST
 ZIP CODE 92117
 4011 Christensen Wm D 270-1678
 4021 Dendekker Robt 272-1301
 4031 Children's Corner Cooperative Nursery School day care ctr 483-4112
 4041 Andersen Shvonne M Mrs @ 273-5428
 4050 Whitman Walt School 273-2700
 4051 Loeada Antonio R @ 274-9010
 4061 Huber Melvin C @ 270-7478
 4071 Merriam Charles @ 273-3699
 4081 Eliseo Geo C @ 270-2002
 4103*Huber Tim 483-5870
 4119 Chester Geo M @
 4135*Kenneth D @ 275-1883
 4151*Villegas D
 4163 Roney Wm J @ 276-5899
 4176 Brown Ransom W @
COLE ST INTERSECTS
 4201 No Return
 4202 Thorpy Wm J @ 276-1878
 4211 Mann Rudy M Mrs @ 270-4457
 4212 Vacant
 4221 Kirmayer R H @ 273-4643

4222*Moody John
 4231*Richmond J Mchl @ 272-7460
CAYWOOD ST BEGINS
 4241 Collins Wm J @ 273-7664
 4240*Mc Millan C
 4241 Hester Joe C @
 4252 Morgan Ora E @
 4261 Kenney Cecil P @ 273-0654
 4262 Niderost Charles R @ 274-3348
 4271*Flores Ralo @ 270-0742
OVID PL INTERSECTS
 4301 Peters Orville E @ 273-3480
 4302 Aubrey Wayne G @ 273-7896
 4311 Rutkauskas John S @ 273-6119
 4312*Schuler John R @ 273-0422
 4321 Reid Gerald C Jr @ 273-1062
 4322 Bianco Thos M 270-7454
 4331 Rich Wade 272-0215
 4334*Mc Cracken De Wayne @ 483-1381
 4341 Odheimer Walter G @
 4348 Sutherland Glenn D @ 273-0422
 4351 Allison Donald E @ 273-2594
 4361 Vacant
 4371 Kinkella Wm F @
DUBOIS DR INTERSECTS
PROVIDENCE RD INTERSECTS
 4451 Nesbitt Wm J @
 4441 Rivas Benj E @ 274-4513
 4451 White Doris Mrs @
NEW HAVEN RD INTERSECTS
 4470 Sills Raymond E @
 4471 Kersey Joseph H @
 4480 No Return
 4490 Blankenship Powell @ 273-8437
GENESEE AV INTERSECTS

BAKTER ST INTERSECTS
 4701 Harris Robt W Jr @ 274-8110
 4710*Odom Clifford @ 270-9302
 4715*Botkin Larry
CADET ST INTERSECTS
 4726 Campbell S K 273-0349
 4734 No Return
 4741 Vacant
 4742 Mc Myer John E @
 4750 Lytle Cecil W @ 274-5241
 4751 Vacant
 4758 Marchetti Jessie M Mrs @ 274-6494
 4759 Pearson Wm W @
 4766 No Return
 4767 Phelps Betty J Mrs
 4774 Tausel Nancy D Mrs
 4775 Bolmervitz Robt @
 4782 Bell Claude
 4783 Ravelo Enrico L
 4793 Spennler Michl E
DIANE AV INTERSECTS
 4801 Walter Michl @ 278-7971
 4802 Chastain James L @ 278-2473
 4803 Green Giant Tree Service 282-4641
 4811 Steeger Edward C
 4812 Robinson Edw 277-6006
 4821 Segal Larry P @
 4822 Mc Kae Wm D @
 4832*Stein L 278-9510
AMNEST ST INTERSECTS

5150 Currier Cleo E @
 5151 Torrescano James J @ 278-4918
 5160 Myers John N @ 278-8722
 5161 Matro Elms V @
 5170 Roberson Edgar P @ 277-5500
 5171*Dalaney Sharon R 576-1186
 5180 Cecchetti Carlo @ 278-4070
 5181*Hayes Gordon
 5190 Smart Wm D @ 279-0016
LIMERICK AV INTERSECTS

5201 Hall Clyde E @ 292-1154
 5215*Bowerman Helen L Mrs
 5226*Ohtendorf Richd
 5229 Robinson Mitsuaki Mrs @ 279-7533
 5243 Hixon Anthony E @
 5244 Long Terry W @ 277-0385
 5257 Reil Charles T @
 5258 O'Rourke Callie Mrs @
 5271*McFarrell Albe @ 268-8441
 5272 Shepherd Hugh @ 277-8110
 5285 Lupton Lawrence A @
 5286*Marina Tina
 5305 Kazubowski Dennis @ 268-0560
 5306*Martin Donna L
 5321 Sauld Rex D @ 277-8124
 5322*Durick Thos
 5355*Rausch Jeffrey L
 5358 Humphrey Franklin D @ 277-8374
 5351 Perez Antonio N @ 569-9563
 5354 King Ronald W 292-1198
 5387 No Return
 5388*Salorio Carlos P
ROSCREA AV INTERSECTS

APPLETREE DR—FROM 5300 ANTIGUA BLVD SOUTH
 ZIP CODE 92134
 5830a Garcia Wm @ 292-5787
 5830b*Wessberg Gerald R 278-1840
 5830c*Brace M 278-3134
 5830d Demos Ann @ 277-0043
 5830e*Rodriguez Vernon G @ 279-1360
 5830f Gimbrel John P @ 560-2017
 5830g Faine Lorena Mrs @
 5830h*Holmes Yvonne P
 5830i Bell Beatrice E @
 5830j No Return
 5830k*Weinberg Roy J
 5830l Ditzik Richd J 569-8567
 5830m Koeniger Michl L 292-5599

5830n Banks Marlene E 565-1504
 5840e Reese Louis J
 5840f*Palk Theodore
 5840g Ed Nisan @
 5840h*Mc Millan C
 5840i Hester Joe C @
 5844*Burnett P
 5844b Vacant
 5844c Vacant
 5844d No Return
 5844e Vacant
 5848 Hirsch Bertram H 277-9233
 5848b Berry Ronald J @ 278-0428
 5848c*Ballo Michl R 276-0463
 5850a*Rager W R 279-3033
 5850b Boyte John G 560-0105
 5850c Packard J Mrs 292-5057
 5850d*Finger Tyrone R
 5850e Murphy Wayne 292-1152
 5854a Martin Robt P 273-7979
 5854b Foster Theresa @ 292-4442
 5854c Spicer Sheldon 571-5901
 5854d Scholer Saml @ 292-8401
 5854e Brooks S
 5858a Spratling L
 5858b*Hansen Wm C
 5858c Smith J D 279-1978
 5858d Sloane B A Mrs 277-7249
 5858e Rutch John A 277-2604
 5878 Vacant
 5879a*Einhorn Stanley @ 560-7387
RIMPARK LA ENDS
 5890 Kuoyman Don 560-9951
 5896*Hawley Douglas R 560-6965

APRIL CT—FROM A DEAD END WEST OF 6200 GENESEE AV EAST
 5863 Two Parks (Ofc) apartments 455-0220
CAMINITO BAZEA ENDS
CAMINITO ARAYA BEGINS
GENESEE AV INTERSECTS

AQUA MANSA RD—FROM 11240 ADRIATIC PL EAST
 ZIP CODE 92136
 7906 Grindstaff Linda J Mrs @
 7914 Baker Charles L @ 566-9465
 7917 Tilley Gerald R @ 566-0084
 7922 Vance Larry A @ 271-4644
 7927*Heims Stanley 566-8371
 7930 Rubin Donald @ 271-0967
 7937 Green Vern E @
 7938 Sarabia Danilo C 578-1752
 7948 Rheridge Jimmie G @ 566-3926
 7949*Onton K A 695-1583
 7954*Napomceno Rockie @ 566-8791
 7957*Camstock Michl A @

AQUARIUS DR—FROM CAMINO RUIZ EAST
 ZIP CODE 92136
KELOWNA RD ENDS
 5507 Lower Carole S
 5515 Dunn Malvern H @
 5528 Stedman John D @
 5524 Shantz Earl R @ 271-5483
 5531*James A J 271-4817
 5538 Bjork Bernard R @ 893-0661
 5539a*Benson Larry @
 5547*Tran Kha 566-5374
 5552 Falliser Wm L @
 5556*Doug M @
 5559 Stevens Wm E @
 5571 Lambert Ois M @
 5577*Tippen Randy 566-3273
 5583*Long Robt 578-6929
 5589*Olsen Dennis
 5595 Vacant

SPICA DR INTERSECTS
 5606*German M R
 5607*Mooser Mary 578-9418
 5612 Nowrozpour Bahman 478-0741
 5615 Angeles Jerry A @ 271-6899
 5618*Willis Joseph V
 5623 Kolodziej John J @
 5624 Dotson Gary @
 5630 Craft Harold @
AQUARIUS PL ENDS
 5631a Brown Wm N Jr @ 271-8212
 5636 Peres Ian A
 5639 Szynarek T @ 578-3777
 5642 Hantz Jerry F 271-0708
 5647 Vacant
 5648*Jose Renaldo @
 5654*Karalioffidis F @
 5655 Ricketts Martha M @
 5660 Soliman Cesar L 566-9738
 5663*Baiza Chas 693-8528
 5666 Evangelista Crisostomo @ 566-2532
 5671 Pallietto Angelo P
 5672 Weaver Robt R 693-8559
 5677 Datto Chas T @ 271-7985
 5678*Haynie Michl A @
 5683*Miller John R @
 5684*Alfieri Manlio @ 693-9190
 5689 Mata Geo K @ 566-2946
 5690*Arceles Hermirio @ 568-4937
 5707*Hilmarud Walter A 271-4083
 5708 Hendrickson Hazel W Mrs @ 271-0928
 5715*Robinson Robt @
 5716 Bralley Guy S 578-9176
 5724*Calli Olga @
 5724*Ramet Sat
 5731*Corbett Wayne 578-8321
 5732*Ng Hoi 578-9237
WESTONHILL DR INTERSECTS

5747 Hillman Russell L @ 271-7343
 5748 Zabetakis Nick @ 566-2521
 5755 Woychese Marvin V ptr @ 271-8333
 5765 Ward Nathl P @
 5763 Reid Wm A @ 566-2581
 5764 Hymer Ray D @ 271-8900
 5771 Pores John J @
 5772*Jose Dina @ 692-8640
 5779 Domino Van V @
 5780*Bednagh C @ 271-4534
 5789*Hughes Alicia T Mrs
BOOTES ST INTERSECTS
 5815a*Bushner Ronald E @ 271-8063
 5816a*Willis Joe @
 5823 Hawkins Marion R @ 271-0906
DUNCAN CT BEGINS
 5824 Chong Paul 578-4695
 5832 Ballard Thos L @ 566-3019
 5840 Patterson David @
 5848*Fitch Plus Inc 578-0083
 5849a*Hertz Robt
 5856 Beecher R M @ 271-1987
 5854 Hendrickson Joseph L @
ALBEMNI CT BEGINS
 5872a*Olson Edw 578-0324
 5873 Smith Harvey F Jr @ 566-0319
 5880 Utegrove E W @ 271-1932
 5884 Haque Parvez @ 271-5025
 5887 Myers Donald @
 5888 Meade John W @
 5892*Manikheim Jerry E @ 566-4388
 5895*Mc Donald Peter M 695-0419
 5896 Caproni Leo M Jr @

AQUARIUS PL—FROM 8640 LEPUS RD NORTH
 ZIP CODE 92126
AQUARIUS DR INTERSECTS

AQUEDUCT CT—FROM 6648 TUXEDO RD NORTHEAST
 ZIP CODE 92120
 6706 Vacant
 6718 Blackford Bruce L @ 286-9659
 6726 Vacant
 6727 Strong Roger M 583-3684
 6736 Zweig Gary M @
 6737*Stoff Michl
 6746*Kager J M 286-2907
 6756*Rosenburg Danl @ 286-6756
 6757*Lepor Mayer 285-0547

ARA PL—FROM 11100 SAGITTARIUS RD EAST
 ZIP CODE 92126
 8545 Kim Chongdae @ 578-7736
 8555*Powell Edith A Mrs 566-9156
 8556 Smith Terry
 8575*Mc Douglal T Craig 693-0306
 8586*Decker Matthew V @ 578-3123
 8595 Winchell J Richd @ 271-7159
 8623 Linearas David E
 8606a*Shrugo Gertrude Mrs 293-0284
 8611a*Nixdorf Mary J Mrs 578-9394
 8614 Gillman James S @ 695-4021
 8617 Griffith Paul D @ 578-5065
 8622 Brown Donald A @ 271-7128
 8625*Minard Richd 578-8248
 8630 Spicer Dorothy M @
 8633 Chart Vann @ 566-3681
 8638 Vacant
 8641 Hoffman Glenn 578-7007
 8646a*Bohr Thos 695-1687
 8649 Schweitzer Kathleen R @ 578-0219
 8654 Brady Lawrence @ 566-0417
 8655a*Ceceas Norberto @
 8650 Bonwell Wm E @ 271-4687
 8653 Han Sawyer C @ 271-0385
 8658a*Connell Michl W @ 693-0349
 8671*Eliot Tom 566-7320
 8674 Valdes Frank M @ 271-1848
 8679 No Return
 8684 Trickey Richd A 566-9654
 8687 Pyle R David 271-9574
 8690 Tinsad Michl L 566-2976
 8695 Vacant
 8696 Floersch Timothy P @
CISCES WAY INTERSECTS

ARAGON DR—FROM 6800 LIVINGSTON ST NORTH
 ZIP CODE 92115
 3605 Humphrey Harry F @
 3612 Dickson Steph V @ 287-6378
 3620 Schmidt David @ 583-9604
 3621 Trexler Leslie @ 582-4968
 3627 Buika Joseph @ 582-6870
 3632 Miller Robt C @ 287-5328
 3633 Smith Perry 286-2688
 3638*Dickherber Brad L @
 3639 Ramirez Ray C @
 3644 Roberto Phillip @
 3645 Reid Mattie M Mrs 582-2936
 3650 Sallors Harold D @ 582-8853
 3651 Payne Rose M Mrs @ 287-7906
 3700 Leonard Lowell C @ 582-2346
 3701 Chapman James C @ 582-2492
 3706 Anderson Nels A @ 286-0851
 3707*Mountain Michl @
 3710 No Return
 3712 Marchese Mario @
 3713 Sneddon Marrylee L Mrs @ 582-6073
 3718 Treantillon Charles G @
 3719 Hale Burton C @ 286-1583
 3724 Macatuma Fernando

SUPERIOR RESUMES & EMPLOYMENT HELP UNLIMITED INC.

TYPING & WORD PROCESSING

2420 University Av., San Diego (92104)

Call 24 Hours 295-1196 or 692-0836, (Open 7 Days)

(619) 454-3386

7424 Jackson Dr., Suite 1C, San Diego, CA 92119

Tel: (619) 697-8887

CHEYENNE AVE 1984

244

PERSONAL

Learning School
On Premises

NESTAR

4631 Convey, Suite 101

CHESAPEAKE DR—Contd

9117 Center Line Machine & Engineering Co tool
& die prototypes 292-4436
9123 Diversified Copier Products als-serv-sup
565-2757
9125 Vacant
9127 Vanguard Energy Sys (Annex)
9129 Vanguard Energy Sys (Annex)
9131 Vanguard Energy Sys (Annex)
9133 Vanguard Energy Systems air condng & hgt
mfr 292-1438
9135 Vanguard Energy Systems (Annex)
9141 Little Fella's coffee shop 278-2060
9143 Vacant
9145 Data-droid Systems complete als 571-2743
9147 Data-droid Sys (Overflow)
9149 Vacant
9150 Office Building
Dept Of Air Pollution Control 565-5901
9151 Mosler Safe Co security equip 292-8965
9153 C H T Corp (Overflow)
9155 C H T Corporation house sups & equip
571-0251
9157 National Medical Service & Supply Inc x-
ray apparatus & supe 277-8600
9159 Veteran Promotions Inc 292-8877
9161 A. C. T computer als 268-5944
9163 Golden Coast Electronics mnce data
processing equip 268-8447
9166 Jefferson Lighting Corp coml distributors
292-5448
Ja Ron Enterprises genl mdse distr
9167 Wallace David R Jr acct 560-6431
9169 Vacant
9170 Vacant
9171 Vacant
9173 Pelagus Corp oceanographic equip 292-8922
9174 Beta Business Systems 565-4605
9175 Vacant
9176 Prophase Systems 560-5066
9177 Cunningham Building Specialties store
fixtures & fittings 278-0390
9178 Beta Dental Inc dental mfr & distr
292-9141
9180 Sentry R A Inc fire protection contr
565-8652
9181 Gray R A Inc develop computer products
560-4162
9182 Sentry R A Inc (Overflow)
9183 Gray R A Inc (Overflow)
9184 Sentry R A Inc (Overflow)
9185 Interconnect Solutions Inc computer
installation 560-0608
9186 Dept Of Air Pollution Control (LABY)
9187 Machine Craft 292-0153
9188 Solar Contractors equip & sys 560-7836
9189 Vacant
9191 H B B W Infra Red Systems microwave
569-1206
9193 California Pavement Maintenance Co Inc
268-9684
9194 Antelline Fred F Inc air conditioning contrs
278-1880
9195 Artistic Designs stained glass mfg 292-8161
9222 Tech Graphics adv 560-0055
9223 Kearney Villa Center
Suites
A Brown Boveri Control System Inc
automatic bldg sys 292-5144
B Your Car Co
C Hall Robert & Associates Inc 565-7791
D Hale Robert & Associates (Overflow)
E American Mailing Equipment Co 292-5164
F Seal Furniture Systems Inc ofc furn
565-8266
G Galloping Gourmet 571-0078
H Mirror Mirror Ltd als & Installation
268-0033
BUILDING
A American Insulating Co ceilings 278-5181
B American Insulating Co (Overflow)
C Vacant
D Aeroplex Incorporated mnce serv 277-2373
E Lingle Brothers coffee whol 571-9610
F Vacant
G Clark Signs 278-2330
H Ready Cash Mining Co The
J H L Metal Products
K Golden Boy Of San Diego Co handicap
driving aids 278-9710
L Hotay Equipment Co indl cing equip rental
560-6617
M Vacant
N Mitchell Printing Service 571-5578
O Bureau Industrial Supply Co industrial
Indry 560-9716
P Vacant
Q Chris Manufacturing Co mach shop
565-1189
R Vacant
S Nidorf's Studio sculptor 560-8110
T Vacant
9252 Office Building
Suites
100 Burroughs Corp field operations ofc
560-1602
300 Pogue Mc Junkin & Associates indl
designer 560-8424
400 Greene Nancy E phys 569-1988
500 Exlin mfg computer power conductors
571-3134
600 Qwerty Inc micro computer als 569-5283
700 Young Ronald N archt 565-7055
9253 Vacant
9255 Raytheon Service Co data processing equip
571-1555
9255 Building
Suites
A Rocks Awards trophie als 560-8300
B Dieter's Sweete Shoppe Inc bakery 292-9022
B Bender Weigh dist center 292-8450
C Banner Business Products Inc 565-2629
D Mc Gee Engineering 566-9243

E National Controls Inc (Higgin Scale Div)
565-4685
F Vacant
G Chassis Auto Parts Warehouse 571-8883
H National Copy Corp 268-3351
J Mesa C N C Machine 277-7716
K Vacant
L Vacant
M T R Electronics Inc 560-9661
N Continental Hardware Inc (Overflow)
O Continental Hardware Inc whol 565-7415
P Key Company mach shop 277-1308
9292 Schuff Steel Co fabricators 268-3934
In-Bee In House Paging Systems Inc
571-0252
Page Unlimited Of San Diego lease beepers
571-1701
OFFICE BUILDING
Suites
A Action Graphic Printers coml prntsr
292-7120
B Billard W T Inc (Overflow)
D Billard W T Inc material handling equip
560-4236
E Geo-Soils Inc soil engs 560-7827
F Genie Carpet Service dns 578-1122
G San Diego Laminated Furniture Co
278-7897
H Advanced Courier courier serv 278-2576
J Vacant
K Vacant
9320 Building
Suites
100 Business Systems Co 292-4362
104 Union Carbide 278-4820
112 Maryland Casualty Co 571-5800
120 Cal Western Life Insurance 571-7671
122 Egil Corp constn blueprint insp serv
560-1468
124 Vacant
220 Reserve Life life & health ins co
560-6495
222 Prism Systems computer software
560-7214
204 Bently & Fennimore acct 571-2003
206 Tarnix International pest control
268-3934
210 Tubasales tubing 292-7108
211 No Return
212 Herman Jerry invest broker 571-3928
214 G L G Properties r e als & investment
268-9621
216 Custom Data Forms 571-3399
218 Vacant
9424 Building
Suites
1301 M P C Peripherals Corp 278-0630
1303 A C R Mechanical Corp bldg contr
268-3873
1304 A C R Mechanical Corp (Overflow)
1305 Public Building Systems Inc security
560-9864
9434 Building
Suites
1201 Thorson Co Of San Diego mfg rep
292-8925
1202 M P C Peripherals (Overflow) 278-0630
1203 Beason C Wade acct 278-5944
1204 Strom Engineering Corp consulting engs
568-9622
1205 State Farm Ins 278-2173
1206 Anixter electrical wire & cable distr
571-8551
1207 D L N Commercial Corp genl contrs
268-0668
1208 Southern Counties Refrigeration Inc als
& serv 268-3940
1209 Hoopes-Tota Inc point sys 268-0935
1210 Impressions In Ink printers 277-6755
1211 Vacant
1211 San Diego Refining Co metal refining
292-6995
1212 Dinky Deli 569-1323
9444 Vacant
9454 Vacant
9454 Superior Eng & Electronics Co Inc (Annex)
9466 Building
Suites
702 Superior Engineering & Electronics Co
Inc electronics systems mfr & inst
568-2762
9474 Building
Suites
901 Vacant
902 Giannini Instruments mfg elec marine
service 569-1698
903 Vacant
904 Cal-Pacific Distributing Co elec contr
560-6632
905 Zetachron Incorporated electronic digital
time equip 565-2605
906 Elotradgraphics laby
907 Union Carbide-Parylene (Overflow)
569-8185
9484 Building
Suites
801 Western Pacific Electric Inc elec
contractors 565-2910
802 Copy Stars duplicating machs als & serv
565-9440
803 Cadillac Plastics & Chemical Co 571-6970
804 Crystal Cubes ice mfg & distr 292-5413
805 Larson Agency mfg rep 268-0373
806 Western Ice Corp supe equip &
ingredients 569-8395
807 Numeric Incorporated plastic fiberfication
571-5577
9510 Get Smart-Educational Supplies audio-
visual aids 565-4064
9512 Electrical Specialty Co transformer parts
whol & ret 560-1300
9514 Vacant

9516 Centro Corp eng & consultant for video tel
560-1678
SUITES
BUILDING
801 Hughes-Callahan als copy mach 565-9555
802 Vacant
803 Delta Aerial Photography 565-6362
803 San Diego Land Surveying & Engineering
Inc 565-5362
804 Vacant
805 Neo Life health products 560-7011
806 Toned Antenna Co The 268-0727
807 Printex printers 569-8621
808 Sykes Fred Machine 569-1294
809 Sykes Fred Machine machine shop
565-0171
9525 Wyle Distribution Group electronic distr
565-0171
9530 Building
Suites
501 Minarik Electric Co
502 Le Lasso car rack asmlr 279-3720
501 Cal Pacific Distributing Co fireplace
equip 569-4304
502 American Heliothermal Corp solar
collector mfr 569-7961
503 Mission Molding 569-5691
504 Christian Glass Co glass contrs 560-5554
9540 A R O W Services div ad cty asan for
retarded 571-0851
9550 Building
Suites
9540 Arrow Services janitor serv 571-0681
201 D S I Instruments Inc radio & ham
radio frequency 565-8402
201 Vacant
202 Centro (Overflow)
203 Negative Approach The photo lab
571-3688
STREET CONTINUED
9560 Mc Corbis Supply Co whol refr air condng
& hgt 565-7191
9590 Peters Productions Inc broadcast marketing
565-8511
Sunsound Studio recording studio 565-8011
9595 Imperial Savings & Loan Assn 292-6355
9518 Mutual Benefit Life 560-9800
9620 Kearney Office Park
SUITES
100 Pacific Telephone (Employment Ofc)
268-6964
101 Vacant
102 Data General Corporation computers als
571-7050
104 Life Extension Institute clinic 569-0224
200 Career Visions Agency employment agcy
571-8464
201 Vacant (Suites 201-206)
210 Life Extension Institute (LABY) 569-0224
STREET CONTINUED
9530 Del Mar Sales Co party souvenir gift &
souvenirs 292-1300
Merchandising Unlimited undries &
stationery sup whol 278-3171
Supreme Products Co mfr & importers
278-3188
9560 Fashion Conspiracy Corp (Ofcs) women's clo
560-0655
RUFFIN ST INTERSECTS
435
CHESHIRE ST —FROM 5000 BLK CANOSA
AV NORTH
ZIP CODE 92117
4513 Smith Robt O ©
4516 Felix Robt J © 560-8085
4525 Stewart Charles H © 278-3419
4528 Sedman Arth C © 278-2359
4533 Valdez Jose © 571-0062
4540 Searfus Thos B © 565-2889
4543 Griep Curtis L © 278-7896
4550 Wood Trudy
4553 Safford Michl R © 279-4615
4560 Hoag Thos © 278-7364
4563 Laloynux Gerald L © 560-1069
4570 Boyd Winston E
4573 Graciano Joseph © 277-3602
4582 Hall Lynn C ©
4583 Codiane Harry ©
4583 Picatello Anne Mrs © 278-4046
4594 Dickson Hugh J © 278-4048
4601 Bower Robt E © 565-2469
4602 Bennett Cathy
4611 Ulrich Rich W © 292-5635
4612 Duener Ross L © 277-7226
4620 Loringa Guy
4621 Gardner Donald E © 565-4917
4628 Turner John P ©
4627 Rhoden John L ©
4634 Pulver Douglas S ©
4635 Crutchfield Evelyn A ©
4644 Hansen Steven L 277-3952
4645 Fitzpatrick Christopher M ©
4654 Rommel Geo W © 565-4973
4655 Kirkby Roy G ©
4664 Knapp Charles L © 292-0494
4665 Paghara Michl
4674 Lee Mary © 560-9042
4675 Montenegro Maria
4684 Bradshaw Phillip C © 278-0879
4685 Bakewell Dan L © 278-5127
4684 Clint Danl 560-9073
4695 Jung Bing F © 560-7343
TRIANA ST INTERSECTS
476
CHESTER ST —FROM 6935 JAMACHA RD
NORTH
ZIP CODE 92114
550 No Return
556 Love Ricky L 262-1527
569 Soliz Ramon M 263-9803
577 Jackson Ivan H © 263-4285

6024 Tudman Jas T 262-8417
605 Diaz Maurice A
607 Rocha A
611 Soliz Anthony
612 Hudson John N © 264-8934
616 Guley Keith
616 Soliz Felipe M
177
CHEYENNE AV —FROM 4659 BLACKFOOT
AV NORTHWEST
ZIP CODE 92117
3204 Radcliffe Amos I © 276-1949
3205 Fitzpatrick Timothy ©
3214 Perez David M 276-5772
3215 Scott Jesse R © 276-0368
3224 Colburn Robt A Jr © 276-1308
3225 Pollock John R © 276-0443
3234 Spelman John E © 276-7187
3235 Lloyd Viola M Mrs © 276-1361
3246 Nguyen Thi Huong 276-2956
GERONIMO AV INTERSECTS
3303 Zangari Anthony J © 276-3679
3309 Spindal Sam ©
3310 Getz C © 275-0459
3315 Garza Grace G Mrs © 275-1778
3316 Frezza Donald ©
3321 Melnick Stanley M ©
3322 Cattedra Jack
3327 Garcia Cruz 275-2286
3328 Ehlers Carl U ©
3333 Pulli Anthony S © 275-2155
3334 Wilson John E © 276-5972
3335 Pulli Mariano L © 276-0336
3340 Smith H 276-6874
3345 Wilson Milton L © 276-3188
3346 Garcia Geo A © 276-3177
3351 Becker Waldeman M ©
3352 Lolis Inez A Mrs © 276-1151
3357 Sanders Thelma Mrs © 276-5761
3358 Wilbanks Dorothy Mrs © 276-4649
3363 Miller John E © 276-1166
3364 Slane Evan L ©
3369 Rabe Joseph N © 276-1596
3370 Miller Richd S © 276-8154
3376 Freeze Troy L © 276-1233
3377 Joyce Edw J © 276-1317
3382 Johnson Wm C © 276-2587
133
CHICAGO ST —FROM 4127 LITTLEFIELD ST
NORTH
ZIP CODE 92110
1803 Jurgan Ervan L © 276-6879
1809 Halstead Lyle W © 276-1786
1810 Mc Roberts James A 276-0321
1815 Vacant
1824 Cockerell Wm C ©
1825 Miller Helen Mrs © 278-1763
1835 Blase Mark 278-3964
1836 Blase Donald
1805 Obaker Lloyd R © 276-4137
1906 Lewis Barry 276-2337
1915 Seabars Clyde ©
1916 Whitehall Bonnie L 276-4254
1926 Equival Margt ©
1927 Vacant
1935 O'Brien Mona Mrs © 276-2802
1940 Bay Park Village Beauty Salon 276-2466
1942 Paw Alley Dog Grooming 276-3093
ASHTON ST INTERSECTS
1955 Kook A Bear Pre School & Nursery
276-2241
1969 Kizer Teresa © 276-9427
1972 S D City Fire Dept Sta No 25
1975 Scroggie Yolanda 276-6386
1983 Bensen Wm J © 276-0346
1985 Ramos Patricia 276-3668
1987 Kramer Donald
1989 Olson Ella A Mrs 276-5305
NAPIER ST INTERSECTS
2014 C & B Dental Laboratory 276-8591
2019 Smith Wm 276-1083
2022 Laugen Lawrence N 276-0518
2023 Turner Fred L © 276-0369
2024 Simmons Dora D Mrs © 276-0546
2033 No Return
2034 Dustin Harold B © 276-2273
2044 Coles Lorraine M Mrs © 276-1285
MAYO ST BEGINS
2050 Mc Intire Pamela E Mrs © 276-1634
2060 Tabler Madeline A Mrs writer © 276-1636
2065 Richards Arth C © 276-5925
2070 Vacant
2076 Such Jos © 276-6296
MILTON ST INTERSECTS
2204 Smith Steve 276-1495
2205 Smith Tim
2211 Hazard Wilma A Mrs © 276-1692
2212 Hamlen Helga M Mrs © 276-7256
2220 Chain Victor O © 276-7364
2221 Ardisone Kenneth T © 276-4926
2227 Riding Gene © 276-6224
2228 Johnson Nicholas J © 276-4216
2235 Woosley Wm A 275-1628
2236 Nguyen Tin Dinh © 276-3677
2244 Shultz Royal W © 276-1674
2245 Vinyl Renewal Processes plastic 276-6092
Ellsworth Eliz B Mrs 276-4035
2251 Hunsaker Ben W © 276-5121
2252 Garner Nora
LISTER ST INTERSECTS
2303 Hedrick Billy D 276-3458
2304 Carlson Rex M © 276-2114
2311 Duncan Juanita H Mrs © 276-4795
2312 Moxley C 275-3075
2320 No Return
2323 Principato John © 276-2172
2328 Syvalko Helen Mrs © 276-0070
2330 Graber Francis C ©

CASTLE TRADING INTERNATIONAL

DAKOTA DR 1984

610 23
610 57

"SINCE 1953"

944 ORANGE AVE. CORONADO
1266 PALM AVE. IMPERIAL BEACH

re

field
ss

dry

DAISY WAY—Contd
1435 Huertas Nelson A @ 267-0142
DAISY PL ENDS
1465 Nann Ralph W @
1485 Oliva Reynaldo @ 267-0879
DAISY PL ENDS
1505 Chaco David @ 479-8673
1513 Pascual Ely
1514 Enano Alfredo @
1521 No Return
1524 Espada Santos @
1529 Lumbrales Luis D @ 475-2161
1534 Cacho Lambert @
1537 Popejoy G L @ 479-4826
1544 De Joya Leopoldo @ 479-7538
1545 Perez Arturo @
1554 Vacant
1554*Malinas Librado S @ 475-2078
PLAZA BLVD INTERSECTS

DAKOTA DR —FROM 3 WEST OF 3400 CLAIREMONT DR EAST

ZIP CODE 92117
4201 Tuttle John H @ 276-3776
4202*Byron Rod 276-5514
4203 Rueckert Robt L
4204 Granulis Frank J @ 276-2908
4206 Baker Mae H Mrs @ 276-5288
4208 Holmerud Harold W @ 276-1380
4209 No Return
4210 No Return
4214*Murphy Tro @ 276-8401
4215 No Return
4220*Ball Julie @
4221 Williams Homer M @ 276-0912
4226 Smith Homer J @ 276-2793
4236*Presar Marcus D 276-9616
4237*Cooper Brian 276-6186
4244 Carroll Frenchy 276-1401
4245*Knevers Cindy 276-5263
4252 Burraceo Wm A @ 276-6661
4260 Askew Josephine L Mrs @ 276-8503
4261 Brings Manuel O Jr @ 276-0837
4268*Har Tammy @
4274 Brunsman Anthony P @
FONTANA AV ENDS
4304*Marin David
4312*Buree Jackson L @
4320 Riddle John R
4328 Wood Thad T @ 276-0745
MOHICAN AV INTERSECTS
4336 Petrie Robt A @ 276-2058
4404 Kelly Stuart C @ 276-1072
4407*Mc Carthy Charles @
4410 Johnson Charles R @ 276-2368
4416 Dubelman Zoe S Mrs @ 276-5644
4422 Kenney James J @ 276-8831
4434 Heffer Valentine @ 276-4983
4440 Ellington Maybelle Mrs @ 276-0286
4441*Gretzenberger Jim J @ 276-5221
4446 No Return
4451 Rudawsky Michl @ 276-1967
4452 Bell Frank V @ 276-0867
APACHE AV ENDS
4502*Baas Patricia 276-4330
4514*Seabaugh Lance C @ 276-4588
4515 Henderson Jim L 276-0132
4517*Anna Eva 276-4473
4519 Duplex Rentals
Hastings Elmer excavating contr 276-7411
4521*Giang Lam 276-8249
4523 Vacant
CLAIREMONT DR INTERSECTS

4551 Apartments
1 Vacant
2 Beard Holly W 276-5916
3 Gottlob Harold 276-1612
4 Hiland Martha M Mrs 276-6495
4559 Apartments
1*Rose Susan
2*Stephens Gue 276-3132
3*Mitchell Dale E 276-6597
4*Robson Marilyn
4567 Apartments
1*Verheul Sarah E 276-6348
2 Le Quang Gao 276-0593
3*Wood Peggy
4 Smith Lazar Richard 276-4288
WACO ST INTERSECTS
4578 Apartments
1*Bagwell Hilda D 276-0449
2 Null Jack L 276-5278
3*Hawkins Letha
4*Garcera Christine 276-4225
WACO ST INTERSECTS
4601 Apartments
1*Huseberg Carl 276-3596
2 Johnson Elaine 276-7209
3 Vacant
4 Thunes
4616 Apartments
1 Welter Josephine E 276-4366
2 Rau Ella M 276-3057
3 Smith Jean Mrs 276-3037
4*Hannan Jack
4631 Apartments
1*Silverstein Jack
2 Hervig Dorothy N Mrs 276-5986
3 Tate David E 276-3769
4*Oldwage G
4639 Apartments
1*Dean P M
2*Mierzski D
3 Herzog Hilda Mrs 276-8375
4*Cole A N

DALBERGIA ST —FROM 1200 S 32D ST SOUTHEAST

ZIP CODE 92113
BRYANT ST ENDS

THOR ST INTERSECTS
3259 No Return
3554 Gates-Admiral-Industrial Control Indry
234-6561
3557 Auto Tech (Sigs)

3559 Rohr Industries (Sigs Yd)
3561 Vacant
3567*Claudio Wm
3567*Vacant
3571 No Return
3586 San Diego Galvanizing Inc platers 233-4793
Imperial Occidental Inc research exploration
233-6753
3587 Vacant
3589 Guerrero Albert P
3593*McMendeleitch ESI 233-7908
3593a Grantham H J
3593b Navarro Arturo 233-7350
3593c Quezada Moises 232-1732
3593d Fuentes Luis 232-0494
3596 Dea York Lift Services material handling
equip 235-4461

UNA ST INTERSECTS
3602*Briseno Rafael M 235-8710
Rear Martinez Antonio
3608 Quintana Roe Jose
3611 D & L Scaffolding Co 233-0223
3612 No Return
3614*Winston Janice
3616*Pineco Carlos
3620 Canapi Emil 233-1783
3622 Simulien J E
3626 Squidoo Corporation Of America bait &
tackle shop 233-6201
3628 Madcock John M @ 233-1435
3638 Vacant
3644*Hanak Marion W 233-1779
3652 Crosswell Myrtle A @ 232-5396
3653 Vacant
3657*Kingston Arturo
3658 Simpson Carolyn E
3660 Bay Cities Disposal Inc 234-7774
Consolidated Waste Removal Garbage Colln
234-6791
3661 Molina Enrique F 233-4572
3663 De Marcus Danl I
3665 Wally's Upholstery & Refinishing 237-9716
3667 Vacant
3669 Gregg Stephen
3675 Film Transport Co Of California Inc
231-2015
3676 Consolidated Drop Body Service garbage
collection 234-6791
3684 No Return
3685 Joe's Place beer rest 237-9566
3689 Duer Sabine L Mrs @ 239-5246
3688*Miles Fred W 239-7352
3698 Mountain View Serv-Ur Self Water Co
bottled water 239-5246

VESTA ST INTERSECTS
3704 Acoves Luis 239-6211
3712 Marine Fabricators welding & fabricator
repr 232-3951
3713 Ship & Shore Industries sht mtl 230-0289
3713*Vacant
3715 Balco Incorporated wldg & mach shop
231-1436
3718 Vidana Pedro
3720 Vacant
3724 Orion Woodcraft cabt shop 239-7382
3725 Garden Court apt
*Parra Raul 233-1208
3727*Castillo Ancey 231-8794
3729 Moreno Robt
3729*Yarra Leticia Mrs
3731 No Return
3732 Esquivel Roberto @ 232-2780
3734*Diaw Folia M Mrs @ 239-2708
3734*Marques M 234-2347
3735 Apartments
1 Hudson Tom & Associates Inc salvage engs
& buyers 231-9111
2 Vacant
3*Barajas Rafael M 233-7919
4 Albert T John
5 Lewis Kenneth 236-9125
3738 Carillo Cynthia
3737 Diaz Sammy
3737*Vacant
3739 Vacant
3739*Vacant
3741*Barrios Crescencia 230-1534
3743*Martinez Rosa
3747 Pacheco Alf @
3750 Reed Cabinet Co 239-3289
3755 Modern Lighting Maintenance Co elec lamp
bulbs 232-2974
3756 Mendoza Isabelle G Mrs @ 239-2708
3757a No Return
3757b No Return
3763 Vacant
3765 Bencaluk Alex
3768 Vacant
3775 Sanchez Raul
3781 Pacific Marine Propellers Inc sals & serv
230-0129
WODEN ST INTERSECTS
3803 A Y's Designs In Iron & Wood ornamental
iron & wood mfg 231-2300
3807 Vacant
FRIEWAY INTERSECTS
3871 Serrano Carl
3873*Hernandez Armando 233-4091
3875 Bubarth Ann L Mrs 234-4075
3877 Delgado Irene Mrs 234-1529
3878 Vacant
3879 Vacant
DIVISION ST INTERSECTS

3897 Vacant
3898*Atkinson Steph M @ 566-6293
3897 Jamarik M L Mrs @ 271-4751
3898 Miller Richd 566-7622
3898 Rodeasy Anthony P Jr @ 566-6352
3898 Vacant
3899 Vacant
3900 Vacant
3901 Vacant
3902 Vacant
3903 Vacant
3904 Vacant
3905 Vacant
3906 Vacant
3907 Vacant
3908 Vacant
3909 Vacant
3910 Vacant
3911 Vacant
3912 Vacant
3913 Vacant
3914 Vacant
3915 Vacant
3916 Vacant
3917 Vacant
3918 Vacant
3919 Vacant
3920 Vacant
3921 Vacant
3922 Vacant
3923 Vacant
3924 Vacant
3925 Vacant
3926 Vacant
3927 Vacant
3928 Vacant
3929 Vacant
3930 Vacant
3931 Vacant
3932 Vacant
3933 Vacant
3934 Vacant
3935 Vacant
3936 Vacant
3937 Vacant
3938 Vacant
3939 Vacant
3940 Vacant
3941 Vacant
3942 Vacant
3943 Vacant
3944 Vacant
3945 Vacant
3946 Vacant
3947 Vacant
3948 Vacant
3949 Vacant
3950 Vacant
3951 Vacant
3952 Vacant
3953 Vacant
3954 Vacant
3955 Vacant
3956 Vacant
3957 Vacant
3958 Vacant
3959 Vacant
3960 Vacant
3961 Vacant
3962 Vacant
3963 Vacant
3964 Vacant
3965 Vacant
3966 Vacant
3967 Vacant
3968 Vacant
3969 Vacant
3970 Vacant
3971 Vacant
3972 Vacant
3973 Vacant
3974 Vacant
3975 Vacant
3976 Vacant
3977 Vacant
3978 Vacant
3979 Vacant
3980 Vacant
3981 Vacant
3982 Vacant
3983 Vacant
3984 Vacant
3985 Vacant
3986 Vacant
3987 Vacant
3988 Vacant
3989 Vacant
3990 Vacant
3991 Vacant
3992 Vacant
3993 Vacant
3994 Vacant
3995 Vacant
3996 Vacant
3997 Vacant
3998 Vacant
3999 Vacant
4000 Vacant
4001 Vacant
4002 Vacant
4003 Vacant
4004 Vacant
4005 Vacant
4006 Vacant
4007 Vacant
4008 Vacant
4009 Vacant
4010 Vacant
4011 Vacant
4012 Vacant
4013 Vacant
4014 Vacant
4015 Vacant
4016 Vacant
4017 Vacant
4018 Vacant
4019 Vacant
4020 Vacant
4021 Vacant
4022 Vacant
4023 Vacant
4024 Vacant
4025 Vacant
4026 Vacant
4027 Vacant
4028 Vacant
4029 Vacant
4030 Vacant
4031 Vacant
4032 Vacant
4033 Vacant
4034 Vacant
4035 Vacant
4036 Vacant
4037 Vacant
4038 Vacant
4039 Vacant
4040 Vacant
4041 Vacant
4042 Vacant
4043 Vacant
4044 Vacant
4045 Vacant
4046 Vacant
4047 Vacant
4048 Vacant
4049 Vacant
4050 Vacant
4051 Vacant
4052 Vacant
4053 Vacant
4054 Vacant
4055 Vacant
4056 Vacant
4057 Vacant
4058 Vacant
4059 Vacant
4060 Vacant
4061 Vacant
4062 Vacant
4063 Vacant
4064 Vacant
4065 Vacant
4066 Vacant
4067 Vacant
4068 Vacant
4069 Vacant
4070 Vacant
4071 Vacant
4072 Vacant
4073 Vacant
4074 Vacant
4075 Vacant
4076 Vacant
4077 Vacant
4078 Vacant
4079 Vacant
4080 Vacant
4081 Vacant
4082 Vacant
4083 Vacant
4084 Vacant
4085 Vacant
4086 Vacant
4087 Vacant
4088 Vacant
4089 Vacant
4090 Vacant
4091 Vacant
4092 Vacant
4093 Vacant
4094 Vacant
4095 Vacant
4096 Vacant
4097 Vacant
4098 Vacant
4099 Vacant
4100 Vacant
4101 Vacant
4102 Vacant
4103 Vacant
4104 Vacant
4105 Vacant
4106 Vacant
4107 Vacant
4108 Vacant
4109 Vacant
4110 Vacant
4111 Vacant
4112 Vacant
4113 Vacant
4114 Vacant
4115 Vacant
4116 Vacant
4117 Vacant
4118 Vacant
4119 Vacant
4120 Vacant
4121 Vacant
4122 Vacant
4123 Vacant
4124 Vacant
4125 Vacant
4126 Vacant
4127 Vacant
4128 Vacant
4129 Vacant
4130 Vacant
4131 Vacant
4132 Vacant
4133 Vacant
4134 Vacant
4135 Vacant
4136 Vacant
4137 Vacant
4138 Vacant
4139 Vacant
4140 Vacant
4141 Vacant
4142 Vacant
4143 Vacant
4144 Vacant
4145 Vacant
4146 Vacant
4147 Vacant
4148 Vacant
4149 Vacant
4150 Vacant
4151 Vacant
4152 Vacant
4153 Vacant
4154 Vacant
4155 Vacant
4156 Vacant
4157 Vacant
4158 Vacant
4159 Vacant
4160 Vacant
4161 Vacant
4162 Vacant
4163 Vacant
4164 Vacant
4165 Vacant
4166 Vacant
4167 Vacant
4168 Vacant
4169 Vacant
4170 Vacant
4171 Vacant
4172 Vacant
4173 Vacant
4174 Vacant
4175 Vacant
4176 Vacant
4177 Vacant
4178 Vacant
4179 Vacant
4180 Vacant
4181 Vacant
4182 Vacant
4183 Vacant
4184 Vacant
4185 Vacant
4186 Vacant
4187 Vacant
4188 Vacant
4189 Vacant
4190 Vacant
4191 Vacant
4192 Vacant
4193 Vacant
4194 Vacant
4195 Vacant
4196 Vacant
4197 Vacant
4198 Vacant
4199 Vacant
4200 Vacant
4201 Vacant
4202 Vacant
4203 Vacant
4204 Vacant
4205 Vacant
4206 Vacant
4207 Vacant
4208 Vacant
4209 Vacant
4210 Vacant
4211 Vacant
4212 Vacant
4213 Vacant
4214 Vacant
4215 Vacant
4216 Vacant
4217 Vacant
4218 Vacant
4219 Vacant
4220 Vacant
4221 Vacant
4222 Vacant
4223 Vacant
4224 Vacant
4225 Vacant
4226 Vacant
4227 Vacant
4228 Vacant
4229 Vacant
4230 Vacant
4231 Vacant
4232 Vacant
4233 Vacant
4234 Vacant
4235 Vacant
4236 Vacant
4237 Vacant
4238 Vacant
4239 Vacant
4240 Vacant
4241 Vacant
4242 Vacant
4243 Vacant
4244 Vacant
4245 Vacant
4246 Vacant
4247 Vacant
4248 Vacant
4249 Vacant
4250 Vacant
4251 Vacant
4252 Vacant
4253 Vacant
4254 Vacant
4255 Vacant
4256 Vacant
4257 Vacant
4258 Vacant
4259 Vacant
4260 Vacant
4261 Vacant
4262 Vacant
4263 Vacant
4264 Vacant
4265 Vacant
4266 Vacant
4267 Vacant
4268 Vacant
4269 Vacant
4270 Vacant
4271 Vacant
4272 Vacant
4273 Vacant
4274 Vacant
4275 Vacant
4276 Vacant
4277 Vacant
4278 Vacant
4279 Vacant
4280 Vacant
4281 Vacant
4282 Vacant
4283 Vacant
4284 Vacant
4285 Vacant
4286 Vacant
4287 Vacant
4288 Vacant
4289 Vacant
4290 Vacant
4291 Vacant
4292 Vacant
4293 Vacant
4294 Vacant
4295 Vacant
4296 Vacant
4297 Vacant
4298 Vacant
4299 Vacant
4300 Vacant
4301 Vacant
4302 Vacant
4303 Vacant
4304 Vacant
4305 Vacant
4306 Vacant
4307 Vacant
4308 Vacant
4309 Vacant
4310 Vacant
4311 Vacant
4312 Vacant
4313 Vacant
4314 Vacant
4315 Vacant
4316 Vacant
4317 Vacant
4318 Vacant
4319 Vacant
4320 Vacant
4321 Vacant
4322 Vacant
4323 Vacant
4324 Vacant
4325 Vacant
4326 Vacant
4327 Vacant
4328 Vacant
4329 Vacant
4330 Vacant
4331 Vacant
4332 Vacant
4333 Vacant
4334 Vacant
4335 Vacant
4336 Vacant
4337 Vacant
4338 Vacant
4339 Vacant
4340 Vacant
4341 Vacant
4342 Vacant
4343 Vacant
4344 Vacant
4345 Vacant
4346 Vacant
4347 Vacant
4348 Vacant
4349 Vacant
4350 Vacant
4351 Vacant
4352 Vacant
4353 Vacant
4354 Vacant
4355 Vacant
4356 Vacant
4357 Vacant
4358 Vacant
4359 Vacant
4360 Vacant
4361 Vacant
4362 Vacant
4363 Vacant
4364 Vacant
4365 Vacant
4366 Vacant
4367 Vacant
4368 Vacant
4369 Vacant
4370 Vacant
4371 Vacant
4372 Vacant
4373 Vacant
4374 Vacant
4375 Vacant
4376 Vacant
4377 Vacant
4378 Vacant
4379 Vacant
4380 Vacant
4381 Vacant
4382 Vacant
4383 Vacant
4384 Vacant
4385 Vacant
4386 Vacant
4387 Vacant
4388 Vacant
4389 Vacant
4390 Vacant
4391 Vacant
4392 Vacant
4393 Vacant
4394 Vacant
4395 Vacant
4396 Vacant
4397 Vacant
4398 Vacant
4399 Vacant
4400 Vacant
4401 Vacant
4402 Vacant
4403 Vacant
4404 Vacant
4405 Vacant
4406 Vacant
4407 Vacant
4408 Vacant
4409 Vacant
4410 Vacant
4411 Vacant
4412 Vacant
4413 Vacant
4414 Vacant
4415 Vacant
4416 Vacant
4417 Vacant
4418 Vacant
4419 Vacant
4420 Vacant
4421 Vacant
4422 Vacant
4423 Vacant
4424 Vacant
4425 Vacant
4426 Vacant
4427 Vacant
4428 Vacant
4429 Vacant
4430 Vacant
4431 Vacant
4432 Vacant
4433 Vacant
4434 Vacant
4435 Vacant
4436 Vacant
4437 Vacant
4438 Vacant
4439 Vacant
4440 Vacant
4441 Vacant
4442 Vacant
4443 Vacant
4444 Vacant
4445 Vacant
4446 Vacant
4447 Vacant
4448 Vacant
4449 Vacant
4450 Vacant
4451 Vacant
4452 Vacant
4453 Vacant
4454 Vacant
4455 Vacant
4456 Vacant
4457 Vacant
4458 Vacant
4459 Vacant
4460 Vacant
4461 Vacant
4462 Vacant
4463 Vacant
4464 Vacant
4465 Vacant
4466 Vacant
4467 Vacant
4468 Vacant
4469 Vacant
4470 Vacant
4471 Vacant
4472 Vacant
4473 Vacant
4474 Vacant
4475 Vacant
4476 Vacant
4477 Vacant
4478 Vacant
4479 Vacant
4480 Vacant
4481 Vacant
4482 Vacant
4483 Vacant
4484 Vacant
4485 Vacant
4486 Vacant
4487 Vacant
4488 Vacant
4489 Vacant
4490 Vacant
4491 Vacant
4492 Vacant
4493 Vacant
4494 Vacant
4495 Vacant
4496 Vacant
4497 Vacant
4498 Vacant
4499 Vacant
4500 Vacant
4501 Vacant
4502 Vacant
4503 Vacant
4504 Vacant
4505 Vacant
4506 Vacant
4507 Vacant
4508 Vacant
4509 Vacant
4510 Vacant
4511 Vacant
4512 Vacant
4513 Vacant
4514 Vacant
4515 Vacant
4516 Vacant
4517 Vacant
4518 Vacant
4519 Vacant
4520 Vacant
4521 Vacant
4522 Vacant
4523 Vacant
4524 Vacant
4525 Vacant
4526 Vacant
4527 Vacant
4528 Vacant
4529 Vacant
4530 Vacant
4531 Vacant
4532 Vacant
4533 Vacant
4534 Vacant
4535 Vacant
4536 Vacant
4537 Vacant
4538 Vacant
4539 Vacant
4540 Vacant
4541 Vacant
4542 Vacant
4543 Vacant
4544 Vacant
4545 Vacant
4546 Vacant
4547 Vacant
4548 Vacant
4549 Vacant
4550 Vacant
4551 Vacant
4552 Vacant
4553 Vacant
4554 Vacant
4555 Vacant
4556 Vacant
4557 Vacant
4558 Vacant
4559 Vacant
4560 Vacant
4561 Vacant
4562 Vacant
4563 Vacant
4564 Vacant
4565 Vacant
4566 Vacant
4567 Vacant
4568 Vacant
4569 Vacant
4570 Vacant
4571 Vacant
4572 Vacant
4573 Vacant
4574 Vacant
4575 Vacant
4576 Vacant
4577 Vacant
4578 Vacant
4579 Vacant
4580 Vacant
4581 Vacant
4582 Vacant
4583 Vacant
4584 Vacant
4585 Vacant
4586 Vacant
4587 Vacant
4588 Vacant
4589 Vacant
4590 Vacant
4591 Vacant
4592 Vacant
4593 Vacant
4594 Vacant
4595 Vacant
4596 Vacant
4597 Vacant
4598 Vacant
4599 Vacant
4600 Vacant
4601 Vacant
4602 Vacant
4603 Vacant
4604 Vacant
4605 Vacant
4606 Vacant
4607 Vacant
4608 Vacant
4609 Vacant
4610 Vacant
4611 Vacant
4612 Vacant
4613 Vacant
4614 Vacant
4615 Vacant
4616 Vacant
4617 Vacant
4618 Vacant
4619 Vacant
4620 Vacant
4621 Vacant
4622 Vacant
4623 Vacant
4624 Vacant
4625 Vacant
4626 Vacant
4627 Vacant
4628 Vacant
4629 Vacant
4630 Vacant
4631 Vacant
4632 Vacant
4633 Vacant
4634 Vacant
4635 Vacant
4636 Vacant
4637 Vacant
4638 Vacant
4639 Vacant
4640 Vacant
4641 Vacant
4642 Vacant
4643 Vacant
4644 Vacant
4645 Vacant
4646 Vacant
4647 Vacant
4648 Vacant
4649 Vacant
4650 Vacant
4651 Vacant
4652 Vacant
4653 Vacant
4654 Vacant
4655 Vacant
4656 Vacant
4657 Vacant
4658 Vacant
4659 Vacant
4660 Vacant
4661 Vacant
4662 Vacant
4663 Vacant
4664 Vacant
4665 Vacant
4666 Vacant
4667 Vacant
4668 Vacant
4669 Vacant
4670 Vacant
4671 Vacant
4672 Vacant
4673 Vacant
4674 Vacant
4675 Vacant
4676 Vacant
4677 Vacant
4678 Vacant
4679 Vacant
4680 Vacant
4681 Vacant
4682 Vacant
4683 Vacant
4684 Vacant
4685 Vacant
4686 Vacant
4687 Vacant
4688 Vacant
4689 Vacant
4690 Vacant
4691 Vacant
4692 Vacant
4693 Vacant
4694 Vacant
4695 Vacant
4696 Vacant
4697 Vacant
4698 Vacant
4699 Vacant
4700 Vacant
4701 Vacant
4702 Vacant
4703 Vacant
4704 Vacant
4705 Vacant
4706 Vacant
4707 Vacant
4708 Vacant
4709 Vacant
4710 Vacant
4711 Vacant
4712 Vacant
4713 Vacant
4714 Vacant
4715 Vacant
4716 Vacant
4717 Vacant
4718 Vacant
4719 Vacant
4720 Vacant
4721 Vacant
4722 Vacant
4723 Vacant
4724 Vacant
4725 Vacant
4726 Vacant
4727 Vacant
4728 Vacant
4729 Vacant
4730 Vacant
4731 Vacant
4732 Vacant
4733 Vacant
4734 Vacant
4735 Vacant
4736 Vacant
4737 Vacant
4738 Vacant
4739 Vacant
4740 Vacant
4741 Vacant
4742 Vacant
4743 Vacant
4744 Vacant
4745 Vacant
4746 Vacant
4747 Vacant
4748 Vacant
4749 Vacant
4750 Vacant
4751 Vacant
4752 Vacant
4753 Vacant
4754 Vacant
4755 Vacant
4756 Vacant
4757 Vacant
4758 Vacant
4759 Vacant
4760 Vacant
4761 Vacant
4762 Vacant
4763 Vacant
4764 Vacant
4765 Vacant
4766 Vacant
4767 Vacant
4768 Vacant
4769 Vacant
4770 Vacant
4771 Vacant
4772 Vacant
4773 Vacant
4774 Vacant
4775 Vacant
4776 Vacant
4777 Vacant
4778 Vacant
4779 Vacant
4780 Vacant
4781 Vacant
4782 Vacant
4783 Vacant
4784 Vacant
4785 Vacant
4786 Vacant
4787 Vacant
4788 Vacant
4789 Vacant
4790 Vacant
4791 Vacant
4792 Vacant
4793 Vacant
4794 Vacant
4795 Vacant
4796 Vacant
4797 Vacant
4798 Vacant
4799 Vacant
4800 Vacant
4801 Vacant
4802 Vacant
4803 Vacant
4804 Vacant
4805 Vacant
4806 Vacant
4807 Vacant
4808 Vacant
4809 Vacant
4810 Vacant
4811 Vacant
4812 Vacant
4813 Vacant
4814 Vacant
4815 Vacant
4816 Vacant
4817 Vacant
4818 Vacant
4819 Vacant
4820 Vacant
4821 Vacant
4822 Vacant
4823 Vacant
4824 Vacant
4825 Vacant
4826 Vacant
4827 Vacant
4828 Vacant
4829 Vacant
4830 Vacant
4831 Vacant
4832 Vacant
4833 Vacant
4834 Vacant
4835 Vacant
4836 Vacant
4837 Vacant
4838 Vacant
4839 Vacant
4840 Vacant
4841 Vacant
4842 Vacant
4843 Vacant
4844 Vacant
4845 Vacant
4846 Vacant
4847 Vacant
4848 Vacant
4849 Vacant
4850 Vacant
4851 Vacant
4852 Vacant
4853 Vacant
4854 Vacant
4855 Vacant
4856 Vacant
4857 Vacant
4858 Vacant
4859 Vacant
4860 Vacant
4861 Vacant
4862 Vacant
4863 Vacant
4864 Vacant
4865 Vacant
4866 Vacant
4867 Vacant
4868 Vacant
4869 Vacant
4870 Vacant
4871 Vacant
4872 Vacant
4873 Vacant
4874 Vacant
4875 Vacant
4876 Vacant
4877 Vacant
4878 Vacant
4879 Vacant
4880 Vacant
4881 Vacant
4882 Vacant
4883 Vacant
4884 Vacant
4885 Vacant
4886 Vacant
4887 Vacant
4888 Vacant
4889 Vacant
4890 Vacant
4891 Vacant
4892 Vacant
4893 Vacant
4894 Vacant
4895 Vacant
4896 Vacant
4897 Vacant
4898 Vacant
4899 Vacant
4900 Vacant
4901 Vacant
4902 Vacant
4903 Vacant
4904 Vacant
4905 Vacant
4906 Vacant
4907 Vacant
4908 Vacant
4909 Vacant
4910 Vacant
4911 Vacant
4912 Vacant
4913 Vacant
4914 Vacant
4915 Vacant
4916 Vacant
4917 Vacant
4918 Vacant
4919 Vacant
4920 Vacant
4921 Vacant
4922 Vacant
4923 Vacant
4924 Vacant
4925 Vacant
4926 Vacant
4927 Vacant
4928 Vacant
4929 Vacant
4930 Vacant
4931 Vacant

WACO ST 1984

794

WACO ST—Contd
 3420 Apartments
 1 Senay Wm E 276-5820
 2 Rhodell David 276-8164
 3 Vacant
 4 Saynes Anna L Mrs 275-1453
 3422 Apartments
 1 Harris Thaddeus
 2 Holiz C E 276-5239
 3 Tooney Iram 276-4154
 4 Dwyer L A
 3424 Apartments
 1 Coman Larry J 275-1268
 2 Pasved J
 3 Vacant
 4 Rosa A
 3426 Apartments
 1 Dwyer
 2 Argento John A 275-3479
 3 Reed
 4 Garcia Oliver
 3428 Apartments
 1 Thordie Edwin A 276-2221
 2 Seasmater N 275-1579
 3 Brigan John C 276-9803
 3429 Apartments
 1 Peters Harry R 276-8378
 2 Schmetzler Cindy 276-3261
 3 Miller R
 4 Hochberg I B 275-3835
 3430 Apartments
 1 Thorpe J E 276-3211
 2 Duane
 3 Law Wai Wing 275-5568
 4 Ang Kae-Chin
 3431 Apartments
 1 Boyan Walter J 276-2973
 2 Warwick M L 276-7617
 3 Greenman Willard 276-5294
 4 Augustus
 3432 Apartments
 1 Goldfarb Harold 276-5476
 2 Hibbard Theo E 276-4387
 3 Tom Moon J 276-5440
 4 Elbertson James R 276-6063
 3434 Apartments
 1 Andrade G M 275-0141
 2 Brandon Minnie L Mrs 275-3072
 3 Greenwood C
 4 Thompson Elaine 276-3727
 3435 Apartments
 1 Moriarty Virginia S Mrs 275-2456
 2 Kricker Edward 275-0633
 3 Martin Yolanda
 4 Michale M 275-3997
 3436 Apartments
 1 No Return
 2 O'Connor Terry M
 3 Betts Mary 276-1516
 4 Curtis R K
 3437 Apartments
 1 Skigenstein Robt S 276-9727
 2 Arbuckle Richd B 275-1768
 3 Romberg
 4 Guthrie W L

DAKOTA DR INTERSECTS
 3503 Lambert Betty J
 3511 Corbus Benj N @ 273-9367
 3519 Houde Leo P @ 274-2656
 3527 Chukote Chas 272-3530
 3538 Cannon Richd 270-1644
 3543 Moyer Christopher R 270-8965
 3551 Hines C L 483-1480
 3559 Cornelius David D @ 273-9650
 3567 Smith Paul J @ 276-6819
 3576 Vacant
 3583 Lescavo Nickias
 3603 Raaberg Leo C @ 273-3914
 3604 Whittier Children's Center day nursery
 273-2021
 3611 Reynolds Fred E @ 276-2034
 3615 Munoz Jess M 274-2296
 3627 Anguiano Hector
 3635 Bloom Harley F @ 273-2073
 3643 Schlusberger Eric @ 272-3889
 3651 Brown Norman
 3658 Reisinger Kate P Mrs @ 273-2893
 3667 Lofin Nolan A @ 276-4270
 3703 Vacant
 3711 Maloney Marylou
 3719 Chassang Chas @ 272-8968
 3727 Pugmire Thad S 273-8668
 3735 Guthrie Leo W @ 273-6752
 3743 Edwards Dave 483-6036

WADDELL CIR —FROM 4804 SHIELDS ST
 NORTHEASTERLY IN A SEMI-CIR

ZIP CODE 92124
 10202 Mc Williams Steve
 10203 Lake John D 292-1935
 10204 Snofsky Joe E 560-6990
 10205 Grehalva Arth 268-5412
 10206 Onesto Michl P 270-9005
 10209 Maya Ewack 568-8398
 10210 Vacant
 10211 Brady Rex E 268-4382
 10214 Justice John D
 10216 Bechtoldt Roy L
 10219 Pagundes James A 565-1878
 10220 Bryna Denny 569-7545
 10221 Toney Gerald R 569-8281
 10222 Wilson Audrey M
 10228 Smart Hubert W 273-3092
 10229 Brown Rodney 276-9605
 10233 Peterson Marshall R 292-7500
 10234 Rhodes John A 292-8410
 10235 Wood John
 10236 Gallegas Michl A

10239 Lambson Geo R
 10240 Regen Robt L 292-6040
 10241 Rodriguez Herminia
 10242 Madrigal Jaime F 571-0287
 10245 Boyd Chas E 278-9517
 10246 Grifford Dunne R
 10247 Laube Kenneth 560-1786
 10248 No Return
 10252 East Lyn R 277-5986
 10254 Morris R T 571-3903
 10257 Barron Chas L 560-4857
 10258 Nevils John P 277-4344
 10259 Gent Frank 569-0456
 10260 Dougal Allan R 292-0378
 10264 Scriven Robt F
 10266 Lien Steven J 279-0208
 10270 Walker Robt D
 10272 Venable Larry J 286-0504
 10278 Lindsey Michl W 292-4061
 10279 Oakden David H 278-7308
 10275 Spencer Kevin
 10278 Wood John
 10282 Casati Carlos C 277-7488
 10284 Hampton Ezzard C 576-0340
 10287 Mobley Wm J 277-4634
 10288 Santos Karl
 10289 Curry Alvin T 279-5335
 10290 Bustin Monty 277-1641
 10293 Triplett J E
 10294 Brown Pat
 10295 Chase Thos 292-5231
 10296 Adler La Verne
 SHELDS ST INTERSECTS

WADE ST —FROM 900 CARDIFF ST EAST

ZIP CODE 92114
 8506 Herman Thos E Jr @ 464-1079
 8530 No Return
 8540 Herring Larry 460-9284
 8550 Adams Kevin P
 8590 Bernardes Margarito @ 461-6585
 8586 Ruscavage Donna E Mrs @ 464-1895
 8570 Fuller Michl
 8580 Clemence Fred B @ 462-9555

WAGNER AV —FROM WEST OF 3584
 MARATHON DR EAST

ZIP CODE 92123
 9340 Thomas Betty J Mrs @ 277-7684
 MARATHON DR BEGINS
 9350 Elmore Jack W 292-9765
 9361 Rucker Robt
 9371 Swain Jeffrey C 660-5584
 WAGNER PL BEGINS
 9379 No Return
 9387 Scott James C @ 278-1257
 9388 Cook Donald D @ 277-0502
 9396 Kohls Steve G

WAGNER PL —FROM 3630 WAGNER AV
 NORTH

ZIP CODE 92123
 3603 Staten Frank J @ 278-2908
 3604 Johnson Clifford T @ 278-0789
 3617 Hangeis Alex
 3618 Beagans Paul @ 292-8530
 3631 Michael Roger B
 3632 Harter Charles R @ 278-2706

WAITE DR —FROM 3770 NASSAU DR EAST

ZIP CODE 92115
 ARAGON DR INTERSECTS
 5808 Norton Martin R @ 287-0105
 5814 Church Wm G @
 5820 Pavilani Chs L @ 583-3843
 5826 Hansen Robt D @ 582-5186
 SUFFOLK ST INTERSECTS
 5832 Mayfield Eug W @ 583-0472
 5838 Piro Charles @ 287-4716
 5839 Yuhas John P @ 583-5525
 5844 Farmer Geo W @ 582-4642
 5847 Whitmore Richd L @ 582-7430
 5855 Fuson Albert J @ 583-0040
 5863 Williams Robt L 265-7129
 5871 Junquera P @ 582-3988

WALDRON CT —FROM 10310 GURNARD ST
 EAST

ZIP CODE 92124
 10245 Harris Fred D 565-9375
 10246 Grant Kenneth 268-0316
 10250 Garcia Michael D
 10251 Fulcher Alvin 279-0383
 10255 Kyrch John C 277-8175
 10256 Bellish Robt J 292-8393
 10259 Doyle Ben A 560-7355
 10260 Jones Ralph M
 10263 Perez Toni P
 10266 Meyer Richd 277-0783
 10267 Shadwell John A 292-1102
 10269 Gudner Wm T
 10270 Wangler Frank A
 10276 Donaldson Minor R
 10278 Steele Wm J 578-1977
 10280 Rietz Donald W
 10281 Turner Philip O 565-9517
 10286 Gonzales Louis
 10287 Aulich Wm H
 10290 Fonseca Robert 278-7262
 10295 Viasperas Cesar D 569-1469
 GURNARD INTERSECTS

WALDRON WAY —FROM 10310 GURNARD
 ST WEST

ZIP CODE 92124
 10205 Mc Kinney Ronald
 10209 Aguilar Ronald N
 10210 Rainey Carl
 10211 Lacey Dennis 278-7496
 10213 Vacant
 10216 Fajeta Miguel
 10217 Brown Geo
 10219 Ramos Juan
 10220 Myers Paul O
 10223 Ashton Patk T 569-0084
 10226 Omev Donald L
 10227 Bickelstaff Dale 569-0785
 10229 Allaire Chas P 560-4990
 10230 Mc Dowell Arth R 578-1984
 10233 Smail Raymond K 277-7114
 10238 Ulrich Patk M 560-8884
 10237 Cape Arth D 569-5237
 10240 Rajik Chas J
 10241 Pools James 565-8014
 10245 Carnes James J 278-3012
 10248 Brown Jos E
 10250 Goodman Wayne E 569-8367
 10255 Honey Frederick J
 10258 Santos L P
 10260 Adams Neil
 10261 Harper Michl W 292-4844
 10265 Brown Gilbert
 10266 Eridin Dela 292-4229
 10270 Gilb Romero
 10271 Miller
 10275 Barton James C 560-6667
 10276 Martin Lawrence 292-0647
 10278 Gentle Karl P
 10281 Ebmeyer Glen M
 10283 Hatk Clarence W 60-4019
 10288 Bryant Alan J
 10287 Barnlands Calvin
 10290 Macchetti James 279-8709
 10291 Davis Calvin 571-6393
 10293 Morrison Kenneth D
 10295 Slak David 279-1133
 10297 Candy Wm 292-4614
 GURNARD INTERSECTS

WALKER CT —FROM 2890 LARKIN PL
 EAST

ZIP CODE 92123
 9052 Winters John M @ 277-0672
 9054 Castillo Lawrence @
 9076 Mandle Giles R @ 279-6936
 9088 Lovell Steven F 277-0218
 WALKER DR INTERSECTS

WALKER DR —FROM 9100 DOLLY PL
 NORTH

ZIP CODE 92123
 LARKIN PL INTERSECTS
 2709 Jackson Martin @ 277-9306
 2717 Fum Robt J @ 565-9839
 2725 Vandeveld Thos J @ 566-0928
 2733 Coder Florence E 277-1401
 2734 Eldson Robt L @ 278-4778
 2743 Fitzpatrick Richd J @ 278-0813
 2750 Williams Geo @ 278-7095
 2753 Lyons Jackson C @ 278-4386
 2762 Atienza Froilan A @ 278-2167
 2763 Penas Richd B Jr 569-0701
 2772 Dink Viet 278-2516
 2773 Walz Robert @ 565-9611
 2783 Morante Frances V Mrs @ 278-5676
 2784 Brande Bernard R @ 279-3551
 2793 Bush Roscoe R @ 278-5109
 2794 Manning Richd L @ 565-9347
 2801 Morris John E Jr 279-3725
 2802 Larsen Mile @ 565-4494
 2811 Ryser Vernon C @ 277-4936
 2812 Anderson Wm @ 278-3461
 2821 Barker Mark
 2822 Oehler Sadako @ 278-5689
 2831 Mc Crooklin Andrew
 2832 Nalwalker Peter @
 2841 Bredley Mildred M
 2842 Brown Herbert A 268-0814
 2851 Ryser Chris @ 568-8157
 2852 Shuffler Harley B @ 277-7605
 2861 Sarbacher Ray 569-6622
 2862 Bogie Douglas J 565-4640
 2871 Butnorowski Henry A 292-9316
 2872 No Return
 2881 No Return
 2891 Kaplan Theo @ 278-5018
 WALKER CT INTERSECTS

WALEDEN LA —FROM 8750 VERLANE DR
 NORTH

ZIP CODE 92119
 8705 Mc Carthy Eng C @ 465-0943
 8710 Hubbs Howard L 460-0209
 8711 Fuller Geo W @ 469-2641
 8717 Corbin Floyd E @ 460-4154
 8718 Perez Manuel @ 463-5732

WALL ST (LA JOLLA) —FROM 7900 GIRARD
 AV EAST

ZIP CODE 92037
 1008 City Pub Library (La Jolla Br) 469-5174
 1008 Athenaeum Music & Arts Library 454-5872
 1010 Athenaeum Music & Arts Library (Sige)
 1026 La Jolla Savers & Mortgage Fund real est
 loans 458-4044
 La Jolla Mortgage Co mtge loans 459-5444

Washington Lands Inc real est development
 459-4044
 1030 Polo Store The men's clo 459-0554
 1032 Polo Store (Annex)
 1044 Security Pacific National Bank (La Jolla Br)
 459-4311
 1045 Hutton E F & Co Inc stock brokerage
 459-3232
 1055 Wall Street Barber Shop 459-6909
 La Jolla Town Council 454-1444
 Science Applications Inc (Annex)
 1075 Wells Fargo Bank 469-3491
 HERSCHEL AV INTERSECTS
 1100 San Diego Gas & Electric (Customer Service
 Branch)
 Glendale Federal Savings & Loan Assn
 454-0744
 Freedom Foundation At Valley Forge (Ofc)
 454-7874
 1101 Anchor Realty Inc 459-3244
 1107 Diet Foods retail vitamins & diet foods
 454-4556
 1109 Coffee Cup The restr 454-2819
 1111 Collector's Cottage Antiques 469-1616
 1113 Mat Gallery art 469-5447
 1115 Wall Street Collection The ret clo 454-0584
 1117 Shepperd Building
 ROOMS
 1 Quigley & Associates interior dec 454-2284
 1 Quigley Bruce real est 454-2264
 2 Donovan Wm & Co real est 459-4387
 3 Donovan Wm & Co (Annex)
 4 Donovan Wm & Co (Annex)
 5 Stephens Realtors real est 454-3068

STREET CONTINUED

1119 Vacant
 1120 Eyeglass Boutique 459-7363
 1122 Tung Yeh Asian Art 456-0455
 1123 Winchell Designs custom jeweler & appraiser
 459-0902
 1124 Klatt Joseph Dean Realty Inc 454-9672
 Wall Street Realty
 1126 Shearson-American Express Inc stock
 broker 454-4261
 1127 Spirit Shops liquor & wines 454-8282
 1128 Wilson's Doug Bad Burger Cafe ret gifts
 455-1641
 1129 California Probate Referee 454-0341
 Mallin Wm Jr 454-4551
 1130 Edwards Jewelers Of La Jolla 454-3767
 1131 Allen Willis M Co real est 459-4033
 1140 U S Postal Serv (La Jolla) 454-7139

WALLACE CT —FROM 2860 LOGAN AV
 SOUTH

ZIP CODE 92113
 912 No Return
 916 Ortiz Rachel @
 920 Kinsel Robt C @ 263-0089
 927 Rubalcava E M 263-4516
 930 Juarez Diego R @ 264-8727
 931 Chacon Modesta Mrs @ 264-6070
 941 King E
 NATIONAL AV INTERSECTS

WALLACE ST —FROM 2800 CONGRESS ST
 NORTHEAST

ZIP CODE 92110
 3976 Krazy Blonde's Trading Post jwry & art
 boutique 299-2803
 SAN DIEGO AV INTERSECTS
 4016 Hamburguesa restr 295-0564
 CALHOUN ST INTERSECTS
 4136 Presidio Hills Golf Course 295-9476
 JUAN ST INTERSECTS

WALLIS DR —FROM 8700 WALEDEN LA
 NORTHEAST

ZIP CODE 92119
 8603 Fisher Douglas @
 8604 Line Judy A @ 462-5245
 8614 Mc Cubbin Thos F @ 461-1321
 8615 Henderson Milton C @ 469-9285
 8623 Hughes V R @
 8624 Guldge Vernon L @ 461-3007
 8636 Boucher David G @ 463-3961
 8647 Valiquet Jacques J @ 463-9135
 8648 Middleton James H @ 461-5462
 8658 Arnold Donald L
 8659 Mc Namara Maureen M @ 463-5269
 8667 Brown Ralph G Jr @
 8668 No Return
 8680 Brnard Philip @
 8681 Sosa Frank A @
 8690 Gibbs Sherman W @ 465-5354
 8693 No Return
 8901 La Vack Lloyd @
 8902 Sauvajot John B @ 469-2790
 8906 Jenkins John T @ 465-7376
 8914 Young Clyde H @ 463-2667
 8915 Bristen Paul T @ 464-1660
 8921 Messel Martin L @ 466-4216
 8922 Lagatte Alex @
 8929 Lazarek Eliz @
 8930 Reid Wm H @ 466-4636
 8935 No Return
 8938 Van Der Maaten Dennis J @ 461-6988
 8941 Bader Robert
 8946 Winkler Mary
 8947 Rencou Harry H 466-9941

WALMAR LA —FROM 4180 PENDLETON ST
 EAST

ZIP CODE 92109

CLAIREMONT DR 1980

298

CLAIREMONT DR—Contd

3203 Apartments
1*Bush Mary
2*Wall Herman R 276-5219
3 Benson Dorothy E Mrs 276-8017
4 Goff Alice T Mrs 276-5362
3204*Favreau Sandra
3205 Apartments
1 No Return
2*Larson Berit M
3 Quam Ivar 276-0472
3206 Lewis Floyd L 276-7725
CALLE NEIL BEGINS
3207 Apartments
1 Schwelle Greta 276-4931
2 Wheat Margt Mrs 276-5743
3 Ericson Olwen Mrs 276-4514
4 Bocoskey Winnie E Mrs 276-7378
3209 Apartments
1*Wuerker Hildegard Mrs
2*Pincus E 276-9869
3*Blumberg Ann 276-3247
4 Maxham Frances G Mrs 276-1565
3211 Apartments
1 Sargent Viella M Mrs 276-4924
2 Dickson Jennie M Mrs 276-3459
3 Wallace Coney 276-1908
4 Moran Gerald A
3212 Crute L M © 276-5530
3214 Stokes Rudolph © 276-8206
3215 Apartments
1*Lauiwer Marian 276-0381
2 Addy Birdie Mrs 276-9218
3 Logan James W 276-2897
4 Allgaier Max 276-7584
3217 Apartments
1*Wetzel Henry 276-3179
2 Simpson Dorthy
3*Cuevas E
4 Keeler Raymond A 276-2883
3219 Apartments
1 Andrade Frank
2 Ypsilantis Geo T
3*Blein D
4 Cadorette Mary Mrs 276-8397
3220 Cuffaro Salvatore 276-2980
3221 Apartments
1 Swabb Evelyn E 276-6306
2*Young Edith F Mrs 276-7980
3 Gresens Regina F Mrs 276-0632
4 Kreuzer
3222 Blevins C © 276-7636
3223 Apartments
1*Plummer L Gordon 276-7608
2 Reilly Theresa C Mrs 276-1814
3*Burwell Beulah M Mrs 276-4095
3225 Apartments
1 Little Leslie H 276-5519
2 Vangerow Hugo K 276-3540
3 Thaw Florence 276-2125
4 Shane Herma M Mrs 276-5657
3227 Apartments
1 Velez Emily 276-4167
2 Davenport Charles H 276-5401
3*Herdson Virginia
4 Thompson W G 276-0763
3228 Michaels Joseph C ©
3229 Apartments
1 Griswold Tucie Mrs 276-0898
2 Andrews Jeanette F 276-4962
3 Mc Garry Ralph E
3230*Shimkas R
3231 Apartments
1 Chazen Helen K Mrs 276-7694
2 Cwiak Josephine 276-0750
3 Campbell Lillian Mrs
4 Sala E L 276-5465
3233 Apartments
1 Mc Cown Mildred B Mrs 276-4877
2 Wright Norman O
3*Rowland Esther
4 Buholcer F 276-3479
3235 Apartments
1 Stone, Tiffany R 276-4656
2 Mc Andrew Elis 276-0252
3 Holabo Harvey
4 Coward Donald B 276-8996
3236 Tuttle Paul C © 276-5317
3237 Apartments
1 Gray Wm J 276-7760
2 Hadziack Nick 276-7250
3 Dadiaman Jeanne A Mrs 276-5004
4 Carson C Bebe Mrs 276-7352
3238 Tuttle Charles E
3239 Apartments
1 Soehagen Kath Mrs 276-5485
2*Assen D H 276-4490
3*Yepsen V B
4 Brodzik Stanley J 276-2196
3241 Apartments
1*Brown Mary L 276-4619
2 Witte Lillie 276-4169
3*Habarh Rosemary 276-4237
4*King Wilma E 276-0047
3243 Apartments
1 Wolfe Nellie A Mrs 276-8043

2*Humphrey H M 276-2099
3 Spool Irene Mrs 276-3648
4 Knight Harold C 276-2646
3244 Drachenberg Otto ©
3245 Apartments
1 La Fleur Ethyl R 276-3464
2 Mc Cluskey A
3 Sciacca Velma A
3246 No Return
3247 Apartments
1 Gaskin Marie E Mrs 276-6496
2 Vacant
3 Allen Levina L 276-3751
4 Gonor Esther M
3252*Williams Gregory
3254 Behning Steven M 276-6044
3260 Holting Manfred 276-1263
3262 Vacant
3301 Apartments
1 No Return
2 Tucker Edna C Mrs 276-2819
3 Anderson Oscar M 276-6599
4 Hayes Clarmyra S Mrs 276-1692
3303 Apartments
1 Baker J
2 Burnham P W
3 Andersen Hans R 276-2285
3305 Apartments
1 Salisbury H V 276-8693
2*Fink Mollie
3*Kiely S M
4 Bruseau B
3307 Apartments
1*Brevig W
2*Painter Betty J
3*Adams M L
4*Hinz M
3308 Bethel Hursel J ©
3309 Apartments
1 Vacant
2 Carscadden Margt M Mrs 276-0621
3 Mesa Fernando G 276-0483
4 Jones Marilyn L 276-2087
3310 Dudhefer James M III 276-1781
3311 Apartments
1*O'Hare E
2 Dawson Clinton
3 Rogers Conrad B
4 Barker Esther E Mrs
3314 Campbell P J 276-5446
3315 Apartments
1 No Return
2 Smith A Winifred Mrs 276-6884
3*Yanov Michl
4*Schonachack Wallace 276-7501
3316*Julian D ©
3317 Apartments
1 Herrin Evelyn Mrs
2*Wilson Geo
3*Kelsey P
4*Statham Peggy Mrs 276-0471
3319 Apartments
1 Bowker
2 Buxton Geoffrey I
3 Camarata S M
4*Krombholz A H
3320 Wilkinson Robt T ©
3321 Apartments
1 Broom Philip C
2*Balmat W E
3 Schneider Lester 276-2179
3322*Decker Wm
3323 Apartments
1 Macumber Virginia M Mrs 276-3572
2*Hickey J
3 Robinson Rosa B Mrs
4*Sullivan John F 276-4437
3325 Apartments
1 Torcivia Antoinette T Mrs 276-6701
2 Vacant
3 Meier Wesley R
4 Schauder Wm 276-0347
3326 Allison Carl A
3327 Apartments
1 Huhnke T A 276-2235
2 Gaffney Helen Mrs 276-9398
3 Kevilli Walt
3328*Daffern Brian H 276-5206
3329 Apartments
1 Stone C R 276-0077
2 Hyland Dorothy P 246-4564
3*Doran D M
4 Palumbo Joseph T 276-2086
3331 Apartments
1*Mintier R G
2 Jaworski Estelle B Mrs 276-8405
3*Donikowski M F
4*Johnson D
3332 No Return
3333 Apartments
1 Sell Mary G Mrs 276-7479
2 Presley Jewel G Mrs 276-1488
3*Sjoberg A
4*Rudibaugh C Scott 276-9267
3334 Nabors David A 276-9348
3335 Apartments

1 Wallin Robt 276-8691
2 Pulliam Clifford M
3 Young Edw F 276-1927
4 Cosgrove Robt
3337 Apartments
1 Paquin Maurice
2 West Harold E 276-4626
3*Fisher A
4 Beaven Louis
3338 Fischbeck Richd A 276-7598
3339 Apartments
1 Summers Mabel P 276-9059
2 Ammons N
3 Welter
4 No Return
3340 Bolton Frank 276-6980
3341 Apartments
1 Frazier Pearl S 276-0376
2 Rolla Ida
3*Foster Stan
4*Lewis James B
3343 Apartments
1 Cantin Margt Mrs
2 Gambetta K B 276-4729
3 Vacant
3344 Vacant
3345 Apartments
1 Carlin Emma E Mrs 276-8743
2 Lamphere Everett R 276-9948
3 Greden P J 276-7544
4 Des Roches Diane B Mrs 276-1806
3346 Guerdard Sandra L Mrs 276-3965
3348 No Return
3350 Mc Dunn Gregory P 276-5472
3352 Beck Ward 276-2847
3356*Martens Michael © 276-6805
3358*Baribeau K 276-2751
3362 Brewer James 276-0502
3364 Vacant
3368 Hedstrom Glen 276-0673
3370*Browning Robt B 276-3461
3374 Vacant
3376 Bayliss Willa L 276-3713
3380 Vacant
3382 Vacant
DAKOTA DR INTERSECTS
3401 Whittier John Greenleaf School 141
273-4313
San Diego Unified Sch Dist
(Handicapped Programs) 292-9023
3410 Christian Science Reading Room
276-5034
Christian Science Sunday School
Eighth Church Of Christ Scientist
276-5034
3450 Holy Cross Lutheran Church
273-2886
Holy Cross Lutheran Pre-School &
Kindergarten
3502 Saint Mark's United Methodist
Church 273-1480
Saint Mark's Nursery School
273-1489
3536 Jones Ellis H © 273-4654
3546*Johnson Bus
3550 Do Thien 270-7599
RAPPAHANNOCK AV ENDS
3604*Bealoch Danl W
3605 South Clairemont Park & Recreation
Center 274-1539
Park & Recreation Dept (Aquatic
Div) 273-5940
3606 Fuentes Jesus R 272-4915
3614 Lopez Camilo R 272-0386
3616*Miller Charlotte E 270-9497
3624*Dye Morris Jr 270-6667
3626*Mendoza Antonio
3634 Waggoner Wm W
3636 Lane Elaine W Mrs
3650 Clairemont Medical-Dental Center
ofc bldg
Clairemont Medical Pharmacy
273-2401
ROOMS
1 Vacant (Rms 1-2)
3 Cushman Tamura & Associates Inc.
denture mfrs 270-5803
4 Bamford Realty & Management Co
276-2727
5 Tatus Richd G lwy 274-7081
5b Vacant
6 Laufenberg Henry J Jr phys
272-6631
7 Hunter Wm T dentist 273-2244
10 Professional Paramedical Group
Inc 276-6554
11 County Offices Youth Service
Bureau 274-5300
STREET CONTINUED
3660 Clairemont Professional Center
ROOMS
1 Clairemont Chiropractic 270-6220
2 Phillips Roy podiatrist 272-1091

4 Shanghai Acupuncture Clinic &
Institute 275-0110
5 Senior Citizens Medical Clinic
483-0380
6 Vacant
7 San Diego Heart & Medical Clinic
Inc 274-2560
8 Watkins Otwon K chiropractor
274-1910
9 Vacant
10 Runke Stanley E dentist 273-4331
11 Brockhoff Jerry H & Assoc dentist
270-6651
STREET CONTINUED
3670 Clairemont Medical-Dental Center
ROOMS
1 Lewis Robt H phys 272-3430
3 Dept Of Rehabilitation (Clairemont
Br Ofc) 483-4130
8 Benson James M dentist 273-0700
9 Omens Edw L dentist 272-7300
10 Lindora Medical Clinic 483-2708
11 Oratek Dental X Ray Laboratory
radiography photog 270-4940
12 Vacant
13 Vacant
14 Clairemont Family Dental Office
273-0540
STREET CONTINUED
3754 Learning Development Services educ
guidance 276-6912
3762 Jerge Ned W dentist 270-2760
3764 Shirashi Joseph S dentist 273-7777
3772 Shahan Mickey dentist 272-4094
Grossman Dan dentist 272-4094
3774 Moga Raymond J dentist 276-5903
3782 Smith Wm N oral surgeon 271-0051
3784 Chlad Arnold J phys 273-3888
3794 Molacek Marvin J dentist 273-2232
Magarian James L dentist 273-2232
3799 Marston Geo W Junior High School
273-2030
Twain Independent Learning Center
sch 272-9003
UTE DR INTERSECTS
3805 Edelson S David dentist 273-2598
Moffson Allen M dentist 272-0070
Sigafos Gary M dentist 272-0070
3811 State Farm Insurance Co 276-0911
3812 Watson Luz
3813 Whittington Jerry D 276-7233
3814 Griffith Linda 270-0578
3817 Hippach Linda M
3819 Doyle Justin 275-0777
3820 Fairley Erwin S 276-8292
3821 Vacant
3822 La Jeunesse Garry B 276-5008
3824*Tobias Lynn 274-3172
3828 Vacant
3829 Vacant
3830 No Return
3835 No Return
3836 Welsh Richd J 272-1867
3837*Errigo Fred
3838 No Return
3843 Howell Dennis R © 272-0631
3844 No Return
3845*Hollway Geo W 483-1899
3846 Fry Margt B 273-2286
3851*Richard Steven J
3852 No Return
3853*Chowinard Warren E 272-3584
3854 No Return
3855*Standing S W
3860 Ellingson Ella W Mrs 274-5417
3861 Bierer Robt L 270-3241
3862 Pierce Carl W 274-4669
3867 Morton Versella 273-5247
3868 Wirth Allen R 272-9692
3869 Sanders Felipe D 274-1377
3870 Robbins Tom D 272-0469
3875 Triple Check Inc tax service
272-8000
3876 No Return
3877 Office Building
SUITES
A Army Recruiting Station 270-2501
B U S M C Recruiting Station
270-0202
C U S A Recruiting Station 270-0340
D U S A F Recruiting Station
270-2323
STREET CONTINUED
3878*Trent Robt M 272-2417
3885 Office Building
Suites
A Pak N Go Travel Service 272-0300
B A D C Insurance Agency genl ins
275-1380
C Cabob Enterprises Inc wedding
photog studio 272-9706
C Camelot Wedding Photography
272-9706
C B & C Office Machine Repair
272-1322

APACHE AVE 1980

135

ANTIGUA BLVD—Contd

5615 Mullon Ronald P @ 292-4691
5620 Pittman W F Jr @ 279-0382
5623*Raullier Lynn
5628*Gradiabar Randall @
5631 Vacant
5638 Magsarli Residido @
5639 Hill J Mrs 279-0655
5647 Rebelo David A @ 277-6243
5648 Mc Nulty John @

ROBUSTO RD BEGINS

5655 Eppard Donald @ 565-1493
5658 Beauchamp Joseph @
5663 Davis Geo L Rev @ 560-0384
5668 De Priest John B @ 292-7258
5671 Wright James S 560-6407
5678 Burton Lilly Mrs
5679*Schmidt Kurt @ 565-6857
5687 Carroll John S @ 277-0868
5688 Purser Wm R Jr @ 292-5688

AMARO DR BEGINS

5696 Espinosa Jean @ 560-7248
5706 Ranney Gordon E @ 278-3201
5707 Morrison Allen L @
5714 Schroeder John W @ 292-0489
5722 Larman Ronald P @
5725 Reeves Wm A @ 279-6340
5730 Steele Max L 292-4355
5738 Cornell Darrell C @ 292-4517
5743 Witzke Bernard W @
5746 Albaugh James H @ 279-8174
5754 Merriman Gerald E 571-2706

GUINCHO RD BEGINS

5762 Escalante Frank E 279-3972
5770 Konarska Chas R @ 277-4938
5778 Youngman Alex P @ 292-0153
5786 Caldwell M Michl @ 560-6325

BRAVO CT BEGINS

5808 Lopez Jesus M @
5811*Petrillo Ronald G 571-5879
5818 Potts Jerry A @ 565-9046
5821 Leister Richard W @ 565-8824
5826 Swanson Douglas L @ 292-1419
5831 Vacant
5838*Epperson Phillip D @ 560-9595
5841 Swanson Raymond E @ 277-1778
5846 Robbins Barry R @ 277-2988
5851 Richardson William G @ 277-4933
5856 Beaver Gerald C @ 565-1907
5861 Worthen Robert K @ 560-6477
5866 Moore Ralph O @ 292-5946
5871 Woo Yvonne J Mrs @ 292-0477

TORTUGA CT BEGINS

5878 Mohlm Ellis G @ 278-2708
5881 Fernandez Eduardo B @
5886 Blackburn Ralph M @ 279-2171
5891 Copeland Roland J @ 560-0780
5896 Pendleton Ira C @ 292-1632
SANTOS RD INTERSECTS

ANTILLA PL —FROM 8800 SHAULA WAY NORTH

ZIP CODE 92126
11249*Crouse Cheryl Mrs 566-5040
11259 Barryhill C M @ 271-0885
11269 Marcock G A 271-6884

ANTIOCH PL —FROM 5350 ADAMS AV SOUTH

ZIP CODE 92115
4602 Pratt Robt I @
4610 Nicodemus J'Nene D Mrs @
4617 Holewinaki Joseph J @ 583-5762
4618*Roseberry Robt A @
4627 Nichols Jack @
4628 Michaels Ellie 582-3042
4633 No Return
4641 Chong Juan A @ 286-0384
4644 Grusser James E @ 286-2239

ANTRIM WAY —FROM 8000 PORT ROYALE DR NORTH

ZIP CODE 92126
10247 Bingham Cornelius @ 273-6709
10255*Cuely Henry 578-8657
10256 Silva Erin R @ 271-9709
10263 Leo Patricia A Mrs 271-7242
10264 Lazaneo Vincent F 578-4459
10269 Sterns Benj @ 271-8639
10272 Summers R L Jr 566-9997
10275 Pickering Christine 271-1301
10278*Cahill John 566-6298
10281 Massey Dennis W @ 566-6615
10284 Drayton Chas @
10287*Alsayyer Mohammad @ 270-4177
10290 Vacant
10293*Hayashida Alan @ 578-7802

ANVIL LAKE AV —FROM 5500 BLK BLUE LAKE DR NORTH

ZIP CODE 92119
6203*Mallica Mary S
6204 Fernandez M M @ 461-6234
6211 Vacant
6212*Seefeldt Randall G @ 464-7837
6219 Gehlken Ron 462-8787
6220 Clark Alton S @ 469-8442
6227*Robinson Fred H Rev 697-6380
6228*Collins Lauren E
6235 Edmonds Randy 464-1189
6236 Isbell Eug E @
6241 Nguyen Sac Quoc @ 461-0918
6242 Baumer Joseph J @ 464-5201
6247 Neill Pete Jr Masonary mason contr 461-5509
Neill Pete Jr @ 461-5509

6250 Rimoldi Edw V @
6255*Sheffer Jack
6258 Willis Hubert C @ 463-4148
6263*Lage Mark J 697-4903
6266 Spencer Glen O
6271*Aguiard Dwight L 461-9147
6274 Ting Ralph 465-3632
6278 Binder Derlain R
6281 Brown Kenneth W @ 463-2585
6285 Ewin Doris D Mrs @ 469-1279
6286 Stites Francis N @ 461-1594
6291 Webster Dean E
6292 Regalado Tom Dependable Pool Service Co 698-8331
Regalado Thos S @ 469-6505

LAKE ANGELA DR INTERSECTS

6297 Cleveland Dulcie Mrs
6298*Karnousky Dennis R
6305 Miller David L @ 465-3065
6306 Stotts Joy
6313 Rice Woodrow @ 463-9054
6314 Higgins Willard E @
6323 Kalker Marty
6324 Chambers Lee C Jr @
6331 Linhart James R @ 463-5759
6334 Wing David W @
6339 Kaufhold Frank B @
6344 Wright Dolores 462-1815
6347*Pringle Nann W Mrs 465-1999
6354 Squire Robt E @
6355 Priester Earl 465-5189
6360*Willis Scott C @ 698-7332
6363 Rabe Elov W @ 466-4932
6370 Urbina Xavier D Jr
6371 No Return
6379 Daniel Geo H @ 468-8363
6380 Burger Theo III 461-4575
6387*Jessen Barry C @ 466-0408
6388 Cannell Michl J @ 464-0253

ANZA DR —FROM 700 BEACON DR EAST

ZIP CODE 92114
7903*Garcia Julio C 464-0772
RYTKO ST INTERSECTS
7910 Vacant
7911 Aquiniegoc Jesus F @ 462-2128
7919*Michel Lynda C Mrs
7920 Paige James
7927 Perez Isaac @ 463-4367
7928 Sodergran John V @ 469-9242
7935 Lansang*Nardo @
7936 Cox Joe D
7943 Snodgrass Arlington C @ 465-6551
7944 Clark Jeff W @
7951 Rodriguez Gerardo Jr @ 462-1629
7952 Long Laverne @ 460-9856
7959*Telles Rosa @
7960 Jones Lewis A
7967 Poe Ruth V Mrs @ 464-0358
7972*Haynes Louis @ 460-5973
7975 Morrison Howard L @ 460-0348
7984 Gracia Cuauhtemoc 469-9180
8004 Ponce Elvira Mrs
8015 Guevara Mario R @ 461-1748
8020 Kent Wm J @ 466-1368
8036*Munoz Juan @ 460-9575
8041*Vener Herman @ 460-5417
8052 Britton Gary L @ 460-5417
8065 Eddy Michl D @
8068 Maloney Harold @
8083 Miller Gerald @ 697-8389
8084 Coddington David J @ 464-3219

APACHE AV —FROM 1 NORTH OF 4700 BLACKFOOT AV NORTH

ZIP CODE 92117
3201 Erdell Geo @ 276-6486
3204 No Return
3205 Johnson Harvey 276-3489
3207 Home Buyers Inspection Service 276-3530

3214 Hudson Larry 275-0053

3215 Apache Apartments
1 Mc Alister M R 276-8981
2 Morris Michael R 276-3066
3*Vespremi Freddie 275-1172
4 Rogers Thos 275-3478
3216 Hudson Lowell @ 276-0453
3217 Apartments
1 Vacant
2*Stacey
3 Vacant
4*Chaplain
3220 O'Bar Michl W @ 276-0069
3221 Apartments
1 No Return
2 Roscoe Edw 276-5560
3 Moffett Richd L 278-4765
4 Maydahl R M 275-0850
3226 Nihart Ferrell H @ 276-8323
3227 Apartments
1 No Return
2 Neuman Chris M 276-8399
3*Bearden J 276-7084
4*Dunham Fred 275-8724

3233 Apartments

1*Lewis Josephine E 275-1649
2*Johnson L 276-7655
3 Vacant
4 Grimes Margene P 275-2005
3236 Lutes Robt @
3239 Gunn Richd A Jr @ 276-5602
3244 Behrens Janet E Mrs @ 276-8596
3245 Hobbs Roland C @
3250 Grady Myrl E @ 276-2742
3251 Skerl Jacob T @ 276-7724
3256 Dondel John @ 276-7724
3257 Molinarolo Bruno @ 275-0579
3259*Pruess John E 275-1505
3262 Sobkowak Semy Mrs @ 276-0309
3263 Todd Lorelei M 275-1749
BLACKFOOT AV INTERSECTS

3308 Sedgwick Michl R 275-2655
3309 Hostetter Aviva 276-6638
3310*Waggoner D M 275-0156
3311*Katter Roy S 275-3819
3314 Conrad P J 276-3532
3315*Cleaver Chester 276-2662
3316 Rapp Fredk J 276-9569
3317*James Peter
3320 Colston Gary T
3321 Vacant
3322 Hayes Leslie
3323 Shes Begrin Valiena M
3326 Twedt Jackie L
3327 Le Grand Donald W
3328 Vacant
3329 Le Grand Pat 275-0037
3332 Delleney Stacey F
3333 No Return
3334*Nguyen Dinh 275-0502
3335 Kaiser Kris R 276-6978
3338 De Boer S L
3339*Maltman Donald J 276-4037
3340 No Return
3341 Kalketa Marian A 276-6162
3344 Reynolds Gary M 276-8050
3345*Lee Kwong Sum 276-4392
3346 Moon James G 276-0705
3347 Johansen Peter H 275-2238
3350 Wilson Bernice
3351*Clufure S
3352 Di Vincenzo Russell 276-4647
3353*Wooden W
3356*Shanks R
3357 Miller Clyde E @ 276-5673
3358 No Return
3359 Vacant
3362 Cuddington Wayne A 276-0370
3363*Fischer Bonnie 276-8543
3364 Schneider Ruth C Mrs @ 276-2147
3365 Smiler Stuart 276-8394
3368 Tate Jessie Mrs
3369 Vacant
3370 Masse James 276-9243
3371 Bussett Peter 276-9679
3374*Guymon Scott
3375 Lamphere Terry 276-6515
3377*Walton R
3378*Monk James O
3380*Alta James
3381 No Return
3382 Denison H Allen 276-3201
3383 Da Hilva Dominich P
3386*Ripley David
3388 Vacant
3392 Hernandez Ricardo @ 276-8185
DAKOTA RD INTERSECTS

APOLLO ST —FROM 7350 BEAGLE ST NORTH

ZIP CODE 92111
3451*Stokes Thos D @
3461 Miller Richd E @ 277-4509
3471 Sackett Richard N 292-4834

3481*Wise Ray D 277-4021

3491 Holmes Kenneth M 278-4009
BEAGLE ST INTERSECTS
3501 Keller R Hoyt @ 277-4328
3502 No Return
3510 Imhof Robt W @ 277-6529
3511 Larsen Arth A @
3519 Martin Joyce Mrs
3520 Kerr Harry H Jr @ 277-2637
3527 Judd Gerald E @ 277-2170
3528 Allen Joseph A @ 278-6673
3535 Hoover Wm F @ 278-7711
3536 Logg Lillian L Mrs @
3545 Chenault Edw B @
3553 Birdsall Mabel Mrs @ 277-2427
3556 Hulka Robt J @ 277-0965
3563 Hamel Francis X @ 278-8239
3571 Hammer Robt W 292-7763
3580 Silis Lloyd E @ 278-4971
3581 Casena Idroffo D @ 277-3735

APPALOOSA RD —FROM WILLOW CREEK RD NORTH

ZIP CODE 92131
BUILDING
SUITES
100 Colorado Pacific Constructors Inc 578-7770
101 San Diego Computer Dynamics Inc computer & software als & serv 578-3003
9740 Sanitary Systems jan serv 566-7020
201 General Electric Information Services Co 578-8970
202 Vacant (Suites 202-209)
9750 E D P Products Inc distr computer media products 578-3500
STREET CONTINUED

APPERT CT —FROM 2800 COMSTOCK ST EAST

ZIP CODE 92111
6617 Stilson Ellis H Mrs @ 277-1300
6618*Garcia Felipe V @ 569-1331
6627 Anderson Edw @ 277-3428
6628 Mc Allister Earl @ 277-1474
6637 Kaller Wm D @ 277-9920
6638 Roe Paul R @ 276-4516
6647 Strickland Wilbur F @ 277-5238
6648 Trevino Santiago C @
6657 Tanner James @ 278-0900
6658 Knittle Joseph A @ 277-2031

APPIAN DR —FROM 2750 WOODMAN ST EAST

ZIP CODE 92139

APPLETON ST —FROM 4000 MERRIMAC AV EAST

ZIP CODE 92117
4011*Christensen Wm D
4021*Dendekker Robt 272-1301
4031 Children's Corner Cooperative Nursery Sch day care ctr 483-4112
4041 Andersen Daryl D @ 273-5428
4060 Whitman Walt School 273-2700
4061 Lozada Antonio R @ 274-3910
4061 Huber Melvin C @ 270-7478
4071*Merriam Charles @ 272-3699
4081 Eliseo Geo C @ 272-5035
4103 No Return
4119 Chester Geo M @
4135 Brenton Kenneth D @ 275-1983
4151*Parks B A 270-8654
4163 Rinky Wm J @ 276-5899
4175 Brown Ransom W @
COLE ST INTERSECTS
4201 Barnett Douglas W @ 273-8365
4202 Thoryk Wm J @ 276-1878
4211*Mann Evan F @
4212*Briskin Andrew 270-3010
4221 Kirmayer Wm L @ 273-4843
4222*Antonoff Sandra H 270-8167
4231 Bunnell Robt T @
CAYWOOD ST BEGINS
4241 Calkins Wm J @ 273-7664
4242 Vacant
4251 Tamih Charles H @ 274-1849
4252 Morgan Ora E @ 273-6911
4261 Kenney Cael P @ 273-0654
4262 Niderost Charles R @ 274-3348
4271*Lang Rick @
OVID PL INTERSECTS

4301 Peters Orville E @ 273-3480
4302 Aubrey Wayne G @ 273-7898
4311 Rutkauskas John S @ 273-6119
4312 Vacant
4321 Reid Gerald C Jr @ 273-1062

CHEYENNE AVE 1980

293

CHESAPEAKE DR—Cont'd
BUILDING
SUITES

- 801 Western Pacific Electric Inc elec contractors 565-2910
802 Trendsetter Industries mfg solar equip 565-7913
803 Power Swing Inc athlete training equip mfr 565-3000
804 Crystal Cubes ice mfgs & distr 252-5413
805 Lighting Systems Inc lighting fixtures mfr & distr 560-6642
806 Western Ice Corp sups of equip & ingredients 569-8383
807 Numeric Incorporated plastic fiberification 571-5577
9510 Get Smart-Educational Supplies 565-4064
9512 Electrical Specialty Co transformer parts whol & ret 560-1800
9514 Microtek Inc computer peripherals equip mfr 278-0633
9516 Centro Corp eng & consultant for video tel 560-1578

SUITES

BUILDING

- 601 C F C R Architectural Designs 601 Settle Reed W Architect & Associates
602 A V S Vending Inc vending mach opr 560-1501
603 Delta Aerial Photography 565-8362
603 San Diego Land Surveying & Engineering Inc 565-8362
604 Coastal Solar Heating solar heating systems designed 560-1620
605 Neo Life health products & dehydrate 560-7011
606 L-Right Agri-Products electronic weighing & sorting 565-2235
606 Xebex computer sls 565-2133
607 J E & A Delivery Service furn movers 569-1294
608 Sykes Fred Machine machine shop

- 9525 Wyle Distribution Group electronic distr 565-9171

BUILDING

SUITES

- 501 Cal Pacific Distributing Co barbecue & fireplace equip 560-4174
502 American Heliothermal Corp solar collector mfr 569-7961
503 Vacant
504 Christian Glass Co glass contrs 560-5564
9540 A R R O W Services div ad cty assn for retarded 571-0881
Arrow Services janitor serv 571-0881
201 D S I Instruments Inc radio & ham radio frequency 565-9402
202 Vacant
9550 Negative Approach 571-9668
9560 Mc Combs Supply Co whol refrgr air conditg & htg 565-7191
9590 Peters Productions Inc broadcast marketing 565-8511
Sunsound Studio recording studio 565-8011
9596 Vacant
9620 Kearney Office Park

SUITES

- 100 Pacific Telephone Employment Ofc 263-6894
101 Axtell Development Corp real est development 565-6516
102 Data General Corporation computers sls 571-7050
104 Life Extension Institute med ofc 569-0224
200 Career Visions Agency counseling 571-5464
201 Vacant
202 Vacant
204 Woodman Accident & Life Co ins 571-2783
205 Vacant
206 Beneficial Life Insurance Co 560-4315
206 San Diego Business & Estate Planning Inc 560-4315
210 Vacant
9630 Del Mar Sales Co party souvenir gift & sundries 278-1300
Merchandising Unlimited sundries & stationery sup whol 278-3171
Supreme Products Co mfr & importers 278-3188
9650 Fashion Conspiracy Corp (Ofcs) women's clo 560-0555

RUFFIN RD INTERSECTS

CHESHIRE ST —FROM 5000 BLK
CANOSA AV NORTH

ZIP CODE 92117

- 4513 Smith Robt O ©
4516 Felix Robt J © 560-8085
4523 Stewart Charles B © 279-8419
4528 Soderman Arth C © 279-2359
4533*Valdez Jose © 571-0062
4540 Searfus Thos B © 565-2889
4543 Gutierrez Claudia J Mrs © 279-5970
4550*Wood Trudy
4553 Stafford Michl R © 279-4615
4560*Hoag Thos © 279-7364
4563 Fowler Jacqueline Mrs
4570 Boyd Winston E
4573 Graciano Joseph © 277-3602
4582 Hall Lynn C ©
4583*Codianne Harry ©
4593 Piacatello Anne Mrs © 278-4046
4594 Dickson Hugh J © 278-4048
4601*Bower Robt E © 565-2469
4602 Luke John L 560-7830
4611*Uhrich Rich W © 292-5635
4612 Duenez Theo © 277-7226
4620*Junkkharinen Vesa
4621*Gardner Donald E 565-4917
4626 Turner John P ©
4627 Rhoden John L ©
4634 Pulver Douglas S © 278-5539
4635*Crutchfield Evelyn A ©
4644 Cheebro Kathleen E
4645 Fitzpatrick Christopher M ©
4654 Rommel Geo W © 565-4973
4655 Kirkeby Roy G ©
4664 Knapp Charles L © 292-0494
4665 Howe Michael H 277-0139
4674 Lee C T 560-9042
4675 Vacant
4684 Vacant
4685 No Return
4694 Clint Wm H III 560-0978
4695 Jung Bing F © 560-7343

CHESTER ST —FROM 6935 JAMACHA
RD NORTH

ZIP CODE 92114

- 550 Under Constn
569*Soliz Ramon M 263-9803
577 Jackson Ivan H © 263-4285
605*Diax Maurice A
607 Vacant
611*Soliz Anthony
612 Hudson John N © 264-8934
615 Gulley Keith
616 Soliz Felipe M

CHEYENNE AV —FROM 4659
BLACKFOOT AV NORTHWEST

ZIP CODE 92117

- 3204 Radcliffe Amos I © 276-1949
3205 Cortes Gary ©
3214 Perez David M 276-5772
3215 Scott Jesse B © 276-0368
3224 Colbourn Robt A Jr © 275-1308
3225 Pollock John R © 276-0443
3234 Spelman John E © 276-7187
3235 Lloyd Viola M Mrs © 276-1381
3245 Nguyen Thi Huong 276-2856
GERONIMO AV INTERSECTS
3303 Zangari Anthony J © 276-3579
3309*Spindal Sam
3310 Getz C
3315 Garza Grace G Mrs © 275-1778
3316 Laughlin Helen B Mrs © 276-2753
3321 Melnick Stanley M ©
3322 Cattreda Jack
3327 Garcia Cruz 275-2286
3328 Ehlers Carl U ©
3333 Pulli Anthony S © 275-2155
3334 Wetjen John E © 276-5972
3339 Pulli Mariano L © 276-0336
3340*Smith Geo F 276-6874
3345 Wilson Milton L © 276-3188
3346 Garcia Geo A © 276-3177
3351 Becker Waldemar M © 276-2887
3352 Lollis Inez A Mrs © 276-1151
3357 Sanders Thelma Mrs © 276-5761
3358 Wilbanks Dorothy Mrs © 276-4649
3363 Miller John E © 276-1166
3364 Slane Evan L ©
3369 Rabe Joseph N © 276-1598
3370 Miller Richd S © 276-8154
3376 Freeze Troy L © 276-1283
3377 Joyce Edw J © 276-1317
3382 Johnson Wm C © 276-2587

CHICAGO ST —FROM 4127
LITTLEFIELD ST NORTH

ZIP CODE 92110

- 1803 Jernigan Ervan L © 276-6879
1809 Halsted Lyle W © 276-1786
1810 Morrisette Robert A
1815*Le Page Michl
1824 Cockerell Wm C ©
1825 Miller Helen Mrs © 276-1763
1835 Biese Mark 276-3964
1836 Gatch D Thos 275-0190
1905 Osabaker Lloyd R © 276-4137
1906 Lewis Barry 276-2337
1915 Fabares Florida M Mrs © 276-4372
1916*Whitehall B L 276-4254
1926*Esquivel John 276-2936
1927 Lewellen P R © 276-1850
1935 O'Brien Mona Mrs © 276-2602
1940 Bay Park Village Beauty Salon 276-2466
1942 Paw Alley Dog Grooming 276-3093
ASHTON ST INTERSECTS
1955 Montessori Schoolhouse pre sch 276-1920
1969 Montessori School (Annex)
1972 S D City Fire Dept Sta No 25
1979 Mills Mary L 275-3317
1983 Bantzen Wm J © 276-0346
1985 Worsley Gertrude L Mrs 276-6816
1987 Kramer Donald 276-9095
1989 Olsen Ella A Mrs 276-5305
NAPIER ST INTERSECTS
2014 C & B Dental Laboratory 276-9591
2019 Smith Wm 275-1083
2022 Laugen Lawrence N 276-0518
2023 Turner Fred L © 276-0369
2024 Simmons John W © 276-0546
2038 No Return
2034 Dustin Harold B © 276-2273
2044 Coles Lorrayne M Mrs © 276-1285
MAYO ST BEGINS
2050 Mc Intire Pamela E Mrs © 276-1634
2060 Tabler Madeline A Mrs writer © 276-1535
Tabler Joseph N writer
2065 Richards Arth C © 276-9325
2070 Coleman Inga G Mrs © 276-2409
2075 Such Ruth Mrs © 276-2396

MILTON ST INTERSECTS

- 2204*Smith Steve 276-7495
2205 Knoll Christopher
2211 Hazard Wilma A Mrs © 276-1692
2212 Hamlen Helga M Mrs © 276-7256
2220 Chain Victor O © 276-7384
2221 No Return
2227 Riding-Gene © 276-6224
2228 Johnson Nickolas J © 276-4216
2235*Woosely Wm A 275-1628
2236 Nguyen Tin Dinh 276-3677
2244 Shultz Royal W © 276-1674
2245 Vinyl Renewal Processes plastic 276-5092
Ellsworth Eliz B Mrs 276-1674
2251 Hunsaker Ben W © 276-5121
2252 Garner Nora
LISTER ST INTERSECTS
2303*Law David H © 275-3905
2304 Carlson Rex M © 276-2114
2311 Duncan Juanita H Mrs © 276-4795
2312 No Return
2320 Cate Duane C 276-8906
2323 Principato John © 276-2172
2329 Szyselko Helen Mrs © 276-0070
2330 Graber Frances C 276-0844
2335 Knowles Chester R 276-9428
2336 Hicks Ralph E © 276-5072
2343 No Return
2344 Ronning Richd A © 276-0845
2347 Angelloff Anna K Mrs © 276-5930
2352*Johnston Donald N
2353 No Return
KANE ST INTERSECTS
2405 Seitz Wm R © 275-2280
2411 Green Richd E © 276-6304
2412*Di Vincenzo Russel P 275-3308
2419 Eksted Timothy W 275-0794
2420*Hand Warren R
2429 Nelson Oscar H © 276-0656
2434 Willette Paul F 275-3705
Rear Wallace Kenneth E 275-3979
2435 Kisinger Kenneth D © 276-2786
2444 Gregg Eric R
2451 Apartments
1*Cauese Richd
2 Margole Joseph R 275-1008
3 Cohen Leslie
4*Sanchez Jodi 273-8292
5 Kidwell James
6 Vacant
7*Reed Saml H Jr 276-9709
8 Bell Jean 276-7698

133

9*Smith Steve
10*Enyert Cathy
11*Avraku Nabuko
12 Metz Richd M 275-3895
JELLETT ST INTERSECTS
2515 Bay Colony apts 276-9849
1*Biebel Joseph A
2*Meade Robt
3*Trawpush Robt
4*Litvak Howard
5 Otto C M
6*Federico Angelo
7 Urbanski L
8 Lim L W
9 Mc Alpine Wm E 275-3844
10*Cropeau Claire
11*Cannon Geo
12 Weaver Jerry 276-6222
13*Whalley Paul L
14 Schmuckler Susan R
15*Somero Eric
16 Nowak Stanley A 276-1755
17*Clark Michelle
18*Twilla Richd
19*Delin Alain H 276-0090
20 Luke R
21*Gorney Arthur
22*Smith Edw J
23 Chrieman Edw L 276-5598
24*Holding Maris 275-0088
25 Vacant
26 Reavely Wm A 275-1415
27 No Return
28*Richardson Harry 276-7941
29*Arnold L 275-3364
30 Hiner Susan 275-2239
31 Bajkai Louis A 276-1464
2520 Debonair Apartments 275-3824

- 1 Webb Robt J 275-1219
2 Aldas Angel M
3 Vacant
4 Linday Florence Mrs 275-1387
5 Brimmyer Edw C 276-4866
6 Holder Charles H 276-2698
7*Hodnick P
8 Dougdale Robt 276-4673
9*Chisman Donna 275-3824
10 Burger N
11 Plomons Peggy Y 275-1294
12*Potocki D
13*Stutzman Larry L 276-6494
14 Vacant
15*Wyko Wm R 275-2369
16 Janos Peter
17 Schlothauer
18 Vacant
19 Baldwin Ethel G Mrs 276-8194
20 Beaton
21 Hill Fredrick 276-6791
22 Coyle Charles H Jr 276-8237
23 Vacant
24 Marotta Marion P 275-2493
25 Vacant
26*Anderson K 275-0439
27 Gardner B 275-1854
28 Dingler Margt 276-6046
29*Nickel Karen M
30 Cowie Andrew H 275-0993
2537 Casa Bahia Apartments 276-3167
1*Monher Martin 275-2120
2*DeLa-Bora Suzanne 276-2796
3 Mc Pherson Warren H 275-2680
4*Ryan Steven 276-0728
5*Gibbs Chris G 275-3004
6 Cranker
7 Mc Kune
8 Brown Susan J Mrs 276-3167
9 Ford J
10 Vacant
11 Vacant
12 Michaels Steph J 275-2890
14 Hastings Pearl J 275-0117
2553 Westwind Apartments 276-4886
1 Zunello Dante 276-5179
2*Clark James
3 Vacant
4 Pierce Michl 276-0059
5*Baity Laurie
6*Mooney Edw 275-2496
7 Vacant
8 Vacant
9 Marzano Phillip
10*Lopez Natalie 275-4185
11 Thaxton
12*Woodward Forrest
14*Reed Jamie 275-0275
15*Crabill Casey A 275-0510
16*Ryan Tim
17*Floyd Fritz
18 Stinson Nathan 275-3289
19*Floyd Virginia
20 Ambrose Carmell 276-4482
21 Skrobala Peter 276-5734
2556 White Cape Apartments 276-5774
A*Engel Harry 275-2963
1*Bishop R

DAKOTA DR 1980

CYPRESS POINT RD--Contd
 6141 Borevitz Ben A
RANCHO PARK DR INTERSECTS
 6205 Bachrach Ronald J @ 582-7558
 6212 Revel Rene D 286-2059
 6217 Love Milton H @ 582-5448
 6224 Baird Orle G @ 583-4273
 6229 Hooper J Waldron @ 286-8846
 6236*Barnes V @
 6241 Durlinger Clara Mrs @ 286-2488
 6248 Binter Joseph C @
 6253 Elahi Hosen @ 287-8219
 6260 Feldman Bernard E @ 286-7410
 6265 Rivkin Laurence S @ 582-6002
 6304 Tolman Roger S @
 6309*Hess Lawrence E @ 287-9215
 6316 Fleming Arth L @ 286-7839
 6335 Donahoe James R @ 583-7535

CYPRESS WAY --FROM 1007 CYPRESS AV NORTHEAST
 ZIP CODE 92103
 948 Barrett Walter R @ 296-1700
CYPRESS AV INTERSECTS
 1016 Hosenpud Irving B @
 1020 Goldstein Margt R @
 1028 Scheufler Wm F @ 295-8674
 1034 White Jack R @ 299-2669
 1035 Mc Mahon Alma S Mrs @ 296-7758
 1040 Phillips Ralph J @ 296-4369
 1044 Tranbarger Kenneth 291-9273
 1051 Sobolewski Marjorie Mrs @ 298-9163
 1052 Sheridan Irene V @ 295-9540
 1058*Kaarsburg Mary Ann
 1064 Norris Michl S @ 299-3810
 1069 Baer Oscar W @ 291-8909
 1083 Patten Penelope C Mrs @ 299-0520
VERMONT ST INTERSECTS

DAFFODIL LA --FROM 6500 DWANE AV SOUTH
 ZIP CODE 92120
 5701 No Return
 5719 Scoortis Gust @ 461-7056
 5720 Petty Charles F @ 466-2372
 5739 No Return
 5740 Williams Matthew A @ 461-3885
 5759 Blaze Morris @ 287-5550
 *Blaze Julie
 5760 Heising Ralph A @ 460-8786

DAFFODIL ST --FROM 10900 SORRENTO VALLEY RD NORTHEAST
 ZIP CODE 92121

DAFNE LA --FROM 5430 ESCARCHOSA LA WEST
 ZIP CODE 92124
 10105 Charlebois Thos J @ 560-5698
 10110*Fatta Mark
 10117*Mc Gwerson G J 279-7649
 10122*Scaminali John 278-0599
 10129*Gardner Robt R 268-0264
 10136 Pender Randolph @ 279-2184
 10141 Hackney Dennis A 278-8802
 10155 Washburn U C @ 565-2618
 10156 Petit Wm 278-8451
 10168*Daley Peter
 10167 Desserl Walt E 279-7911
 10178*Oliver Donald @
 10179 Vacant
 10188 Vacant
 10191 Hoffman Wm @ 571-0958

DAFTER DR --FROM 4800 DEATON DR NORTHEAST
 ZIP CODE 92102
 4902 Bell Wm L @
 4906 Flynn Ollis L @
 4909 Burgess Joseph @ 263-8316
 4910 Steele Grant @
 4914 Theus Wimberly @ 264-2235
 4919 Denny Robt @ 264-4159
 4920 Dennis James @ 262-5161
 4926 Mc Elroy James A @ 264-0718
 4927 Ruby J @
 4932 Mack Velma L Mrs @ 263-1329
 4933*Woods Laura Mrs @ 264-8840
 4937 Dewitt Rufus B @ 264-0698
 4938 Reed Kitty Mrs @ 263-2325
 4943 Starke Billie L Mrs @ 262-9875
 4944 Ross Gene E @ 262-8281
DAFTER PL INTERSECTS
 4950 Jones Adolph @
 4951 Johnson Oscar @

4958 Jenkins Edna M 263-2524
 4959 Jones Dorothy J Mrs @ 263-1298
 4966 Inge John T @ 264-1020
 4967*Murray Israel @ 264-6244
 4974 Escamilla Augie 262-2128
 4975 Williams Jack T @ 264-4368
 4982 Hiller Cecilia
 4985 Ellis Frances E Mrs @
 4990 Porter Merle W @
GENESTA STREET INTERSECTS
 4996 Hargrove Elottia W

DAFTER PL --FROM 4900 DAFTER DR EAST
 ZIP CODE 92102
 4903 No Return
 4904 Sloan Robt E @ 262-7620
 4907 Reed Jane L Mrs @
 4912 Vance Norman E @ 264-6125
 4915 Coats Roy @ 262-5523
 4921 Sturns Velvet @ 264-6194
 4922 Barrett W @
 4929 Bible Amadeus V @ 264-5314
 4930 Newton J E
 4935 Clanton Florence Mrs
 4936 Watson Wilbur S @ 262-6357
 4945 Weaver Wm @
 4946 Letchaw Otis @ 264-7072
 4954 No Return
 4960 Tartalston H C @
 4968 Lamkin M L

DAGGET ST --FROM 4600 CONVOY ST EAST
 ZIP CODE 92123
BRINELL ST BEGINS
 7888 Mark II Properties real est developer
 278-5484

101 Cantor Advertising adv agcy 268-8422
 102 Cantor Advertising Sub Ofc
 103 Wiles Q T Associates electronics mfrs rep 571-1544
 104 Gandenberger Donald L archt 565-0697
 201 Osborne-Hicks Inc adv agcy & pub relations 565-4125
 202 Castle Hills bookkeeping serv 292-7723
 7902a Mesa Capital Engineering electronic instrument equip 268-3500
 Rental Electronic Inc equip 560-8153
 7902c Mc Dowell Mark Corp excavation & demolition 292-4220
 7902d Alcor Engineering civ engs 565-0333
 7902e Williams D D & Sons real est investments 565-4511
 Aquadisiacs Hot Tubs (Showrm) 565-1022
 7902f Marbo Enterprises Inc computer software sls 560-5575
 7922 Hubbard Leon R Jr concrete contr 277-9300
 7926 Pacific Telephone & Telegraph Co (instn & repr cntr)
 7954 Case Power & Equipment Co contrs & constr equip 278-9502
 7982 Thomson's Trailer & Camper Service repr 279-7070
 7986a Moss David L Publications tech publ 571-0506
 7986b Moss David L Publications (Ofc) 7986c Vacant
 7986d Wel-Worth Electric elec contrs 560-1016
 Rear Mason Bob Plumbing Co contr 277-2115
 7990 Research Office Centre office bldg SUITES

101 Kycor Incorporated data processing serv 560-0729
 103 Valley Instant Printing Corp 279-8464
 104 Vacant
 106 Vacant
 107 Vacant
 108 Mead Productions Ltd coml adv 268-8429
 109 San-Lo Aerial Surveys 565-1024
 111 Craig Ferguson Engineering & Surveying civ eng 571-8565
 112 Bell Blueprint Co 278-4830
MERCURY ST INTERSECTS

DAHLIA ST --FROM 4250 POPLAR ST NORTHWEST
 ZIP CODE 92105
 2919 Rojas Guillermo L @ 280-4943
 2920 Hellchuck John @ 282-6705

2925 Melvin James R @ 282-5663
 2931 Emerick La Verne Mrs
 2931 1/2 Carey Harold T 284-4177
 2934*Bulzis Ron R 283-8695
 2936 Brockus Ron 281-3821
 2937 No Return

DAISY AV --FROM 1440 HONEYSUCKLE LA EAST
 ZIP CODE 92114
 6014*Washington Richd 475-4594
 6015 No Return
 6024 Bustarde Antonio M 475-5171
 6025 Guingab Nestor D 479-1315
 6044 Blas Leonard G
 6045 Gairanod Art R @ 475-8059
 6064 Macaraig Romulo V @ 475-0419
 6065 Sagun A R @
 6084 Hernandez Sergio B @ 475-4189
 6085 Smith O D @ 475-5332
 6114 Wallace Henry
 6115 Castro Eugenio R @ 475-7719
 6124 Threatt Norine 475-1061
 6125 Hara Joseph P @ 479-4854
 6134*La Langan Dolasco @ 475-9693
 6135 Jones James @ 479-7085
 6144 Lombao Ruperto C @ 479-8733
 6145 No Return
 6154 Jose Edgar G @ 479-1837
 6155*Virata Leo @ 267-0902
 6164 Fontecha Julito G @ 475-1736
 6165 Custodio Cesar L
 6174 Lampa Ernie M @
 6175*Carves Jeff 479-9332
 6184*Figuerola Gerardo H 475-4501
 6185 Kenworthy George C
 6190 Reyes Orlando @ 479-6129
DAISY WAY BEGINS

DAISY PL --FROM 1500 HONEYSUCKLE LA EAST
 ZIP CODE 92114
 6007 No Return
 6016*Guss Bessie Mae Mrs
 6026 Pasiderio H F @
 6037 Feola Anthony J @ 475-6079
 6046 Fang Fred @ 479-0147
 6047 Gabriel Victor 475-6172
 6066 No Return
 6087 Rynearson Robt C @ 475-6399
 6086 Villanueva Edberto M 479-1072
 6087 No Return
 6107*Jackson Mary
 6116 Lott Charles @ 475-0774
 6117 Abelon Bartolome N @ 479-6324
 6126 Lusk Charles @ 475-2617
 6127 Purificacion Remigio P 479-0527
 6136 Totanes Malesio
 6137 Cabullo Bienvenido D
 6146 Vacant
 6147 Collins John @ 479-5839
 *Butcher Erskine 479-4877
 6156 Churfauros Jesus Q @ 475-0730
 6157*Pierce Henry 479-7474
 6158 Davile Abram @ 479-0808
 6167 Doria
 6176 Sabas Domingo @ 479-8452
 6177 Alberts Kenneth H
 6186 Santos Alfonso @ 475-5889
 6187 Major William K @ 479-9210
 6197*Flook Danl @ 479-6920
DAISY WAY INTERSECTS

DAISY WAY --FROM 6199 DAISY AV SOUTH
 ZIP CODE 92114
 1415 Leroy George A @ 475-3181
 1425 Reyes Simeon G @ 475-6645
 1435 Huertas Nelson A @ 287-0142
DAISY PL ENDS
 1465*Neen Ralph W @
 1495*Oliva Reynaldo @ 287-0379
DAISY PL BEGINS
 1505*Chace David @ 479-8673
 1513 Pascual Ely
 1514*Enano Alfredo @
 15212 Monis Alberto @ 475-9859
 1524*Eganda Santos @
 1529 Lambreras Luis D @ 475-2161
 1534 Cacho Lambert @
 1537 Popejoy G L @ 479-4826
 1544 De Joya Leopoldo @ 479-7538
 1545 Perez Arturo @
 1563 No Return
 1564 Camaro Britty @
PLAZA BLVD INTERSECTS

DAKOTA DR --FROM 3 WEST OF 3400 CLAIREMONT DR EAST

ZIP CODE 92117
 4201 Tuttle John H @ 276-3776
 4202 Brenner Hal C
 4203 Rueckert Robt L
 4204 Grauzlis Frank J @ 276-2308
 4206 Baker Mae H Mrs @ 276-5288
 4208 Holmerud Harold W @ 276-1380
 4209 Jeansson Wm D 276-7780
 4210 No Return
 4214 Balukoff Anthony B @ 276-1256
 4215 No Return
 4220 Pharris David @
 4221 Williams Homer M @ 276-0912
 4228 Smith Homer J @ 276-2793
 4236 Vacant
 4237 Dodds Gregg S
 4244 Carroll Frenchy 276-1401
 4245 Pearch Stanley C @ 276-5263
 4252 Burrece Wm A @ 276-6661
 4260 Askew Josephine L Mrs @ 276-6503
 4261 Bringas Manuel O Jr @ 276-0837
 4268 Cox Charles R @
 4274 Brazauskas Anthony P @
FONTANA AV ENDS
 4304 No Return
 4312 O'Donnell Geo F @ 276-4594
 4320*Riddle John R
 4328 Wood Thad T @ 276-0745
MOHICAN AV INTERSECTS
 4338 Petrie Robt A 276-2058
 4404 Kelly Stuart C @ 276-1072
 4407 No Return
 4410 Johnson Charles R @ 276-2368
 4416 Dubelman Zoe S Mrs @ 276-5644
 4422 Kenney James J @ 276-8931
 4428 Verhaeren Karl L @ 276-9623
 4434 Halfar Valentine @ 276-4983
 4440 Ellingson Maybelle Mrs @ 276-0286
 4441 Sherfy Jack @ 276-9067
 4446 Krase John 275-3334
 4451 Rudawsky Michl @ 276-1967
 4452 Bell Frank F @ 276-0867
APACHE AV ENDS
 4502 Vacant
 4514 Clifton Odean W @
 4515*Henderson Jim L 276-0132
 4517 Gomez
 4519 Duplex Rentals
 Hastings Elmer excavating contr 276-7411
 4521 Vacant
 4523 Vacant
CLAIREMONT DR INTERSECTS

4551 Apartments
 1 Vacant
 2 Beard Holly 276-5916
 3*Gottlob Harold 276-1612
 4 Hilstad Martha M Mrs 276-6495
 4559 Apartments
 1*Davidson M
 2 Bradley Edwin J 275-2328
 3 Estill M H 275-1452
 4 Higgins A E 276-9203
 4567 Apartments
 1 Brens
 2 Le Quang Giao 275-0593
 3 Weir Helen I Mrs
 4*Smith Richard L 275-4238
WACO ST INTERSECTS
 4575 Apartments
 1 Vacant
 2 Null Jack L 276-5278
 3*Huenberg Carol 276-3596
 4 Felactu E
WACO ST INTERSECTS
 4601 Apartments
 1 Martin David L 275-1383
 2*Johnson Elaine 276-7209
 3 Young Theo H 275-3794
 4 Mitchell Russell 276-3718
 4615 Apartments
 1*Welter J E 275-4366
 2 Rau Ella M 276-3057
 3 Smith Beatrice M Mrs 271-3138
 4 Harter Margt H 275-1274
 4631 Apartments
 1 No Return
 2 Hervig Dorothy N Mrs 276-5985
 3*Tate David E 275-3759
 4 Everson Jon 276-2045
 4639 Apartments
 1*Murphy Peggy
 2 Berlind Hyman 276-2262
 3 Herzog Hilda Mrs 276-8375
 4 Vacant

WACO ST 1980

954

WACO ST—Contd
 1 Moriarty Virginia S Mrs 275-2456
 2 Kricker Edward 275-0633
 3 Vacant
 4 Vacant
 3436 Apartments
 1 No Return
 2 O'Conner Terry M
 3 Gerber Russell 275-3806
 4 Curtis R K
 3437 Apartments
 1 Shigematsu Robt
 2 Lyons Bernard P 276-1233
 3 Sawusch R J
 4 Guthrie W L

10296 Adler La Verne 292-1383
SHIELDS ST INTERSECTS
 188
WADE ST —FROM 900 CARDIFF ST EAST
 ZIP CODE 92114
 8505 Hermann Thos E Jr @ 464-1079
 8530 No Return
 8540 Allen Kent
 8550 Adams Kevin P @
 8560 Margarito Bernardex @ 461-8885
 8565 Rusacavage Donna E Mrs @ 461-9987
 8570 Fuller Michl @
 8580 Clemence Fred B @ 462-9655

10226 Skelton Wilbert L
 10227 Lawler Danl E 565-2430
 10229 Vontersch Chris 279-4315
 10230 Burroughs Jarvis
 10233 Burns Donald E 279-8848
 10236 Ulrich Patk M 560-8884
 10237 Vacant
 10240 Gavin Jerone D 277-8224
 10241 Poole James 565-6014
 10245 Carnes James J 278-3012
 10246 Wall Garland R Jr 565-6092
 10250 Patterson Don
 10255 Honey Frederick J
 10256 Sizemore Wallace L 571-6962
 10260 Duperior Richard
 10261 Harper Michl W 292-4844
 10265 Moon Michl L 278-7230
 10266 Erdin Dela 292-4229
 10270 Wellnitz Bryce P 277-8077
 10271 Ingersoll John R 279-2788
 10275 Byrd David 279-9730
 10276 Greenwood Victor E 560-4458
 10279 Clymer David R 560-6326
 10280 Ebmeyer Glen M
 10283 Anderson Alan P 278-9981
 10286 Waggoner Gary F 560-6227
 10287 Thorness Marvin A 560-7110
 10290 R Kruger Robt S @ 560-1941
 10291 Scott James C @ 278-1257
 10293 Cook Donald D @ 277-0502
 10296 Kohle Steve G 277-0349

1010 Athenaeum Music & Arts Library (Stge)
 1026 La Jolla Mortgage Fund real est 459-4044
 Southland Investment Corp mtge loans 459-5444
 Washington Lands Inc real est development 459-4044
 1030 Polo Store The men's clo 459-0654
 1032 Wall Street Realty 454-2114
 La Jolla Brokers Ltd real est 459-2648
 1044 Security Pacific National Bank (La Jolla Br) 459-4311
HERSCHEL AV INTERSECTS
 1100 San Diego Gas & Electric (Customer Service Branch)
 La Jolla Federal Savings & Loan Assn 454-0744
 Freedom Foundation At Valley Forge (Ofc) 454-7674
 1101 Anchor Realty Inc 459-3244
 1107 Diet Foods 454-4556
 1109 Coffee Cup The restr 454-2819
 1111 Collector's Cottage Antiques 459-1616
 1113 Mat Gallery art 459-8447
 1115 Wall Street Collection The boutique & antique 454-0594
 1117 Shepherd Building
ROOMS
 1 Quigley & Associates interior dec 454-2264
 1 Quigley Bruce real est 454-2264
 1a Tyrolean Properties real est 454-1089
 2 Donovan Wm & Co real est 459-4387
 3 Vacant
 4 Vacant
 5 Stephens Realtors real est 454-3068

DAKOTA DR INTERSECTS
 3503 Lambert Loren D @
 3511 Corpus Benj N @ 273-9367
 3519 Houde Leo P @ 274-2656
 3527 No Return
 3535 Beck Harold H 276-8129
 3543 Morris Mochelle V
 3551 Vacant
 3559 Cornelius David D @ 273-9650
 3567 Smith Paul J @ 276-6819
 3575 Vacant
 3583 Loscavo Nicklas @
 3603 Rauberg Leo C @ 273-3914
 3604 Whittier Children's Center day nursery 273-2021
 3611 Reynolds Fred E @ 276-2034
 3619 Thorpe Linda G 275-3185
 3627 Riggs Louise J Mrs @ 275-0738
 Riggs Merle P 275-0738
 3635 Bloom Harley F @ 273-2073
 3643 Vanlandingham David N Rev @ 270-2584
 3651 No Return
 3659 Reisinger Kate P Mrs @ 273-2693
 3667 Loftin Nolan A @ 276-4270
 3703 Francis Norman C @ 274-7669
 3711 Maloney Marylou
 3719 Chessang Chas @ 272-8968
 3727 Pugmire Thad S 273-6668
 3735 Guthrie Leo W @ 273-6752
 3743 Phillipsen Rob 274-5146

141
WAGNER AV —FROM WEST OF 3584 MARATHON DR EAST
 ZIP CODE 92123
 9340 Thomas Betty J Mrs @ 277-7884
 9350 Elmore Jack W 292-9765
 9361 Rucker Robt
 9371 Swain Jeffrey C 560-5684
WAGNER PL BEGINS
 9378 Kruger Robt S @ 560-1941
 9387 Scott James C @ 278-1257
 9388 Cook Donald D @ 277-0502
 9396 Kohle Steve G 277-0349
 505
WAGNER PL —FROM 3630 WAGNER AV NORTH
 ZIP CODE 92123
 3603 Staten Frank @ 278-2808
 3604 Johnson Clifford T @ 278-0769
 3617 Hangeis Alex @
 3618 Beagans Paul @ 292-8530
 3631 Michaels Roger B
 3632 Harter Charles R @ 278-2706

203
WALKER CT —FROM 2890 LARKIN PL EAST
 ZIP CODE 92123
 9052 Winters John M @ 277-0672
 9064 Cleveley Charlotte Mrs @
 9076 Massie Giles R @ 279-6936
 9088 Lovell Steven F 277-0216
WALKER DR INTERSECTS

203
WALKER DR —FROM 9100 DOLLY PL NORTH
 ZIP CODE 92123
LARKIN PL INTERSECTS
 2709 Haugesag Earl M @ 277-9306
 2717 Fuss Robt J @ 565-9939
 2725 Vandeveld Thos J @ 279-5463
 2733 Coder Florence E 277-1401
 2734 Eldson Robt L @ 278-4778
 2743 Fitzpatrick Richd J @ 278-0813
 2750 Williams Geo @ 278-7096
 2753 Lynes Jackson C @ 278-4386
 2762 Altanza Froilan A @
 2763 Ponce Richd B Jr 569-0701
 2772 Dink Viet
 2773 Waldrop Herbert @ 565-9611
 2783 Morante Frances V Mrs @ 278-5676
 2784 Brands Bernard R @ 278-3551
 2793 Bush Roscoe R @ 278-5109
 2794 Manning Richd L @ 565-9347
 2801 No Return
 2802 Larsen Mike 565-6494
 2811 Ryser Vernon C @ 277-4936
 2812 Anderson Wm @ 278-3461
 2821 Hagloch Lloyd A 292-9557
 2822 Oehler Sandako @ 278-5669
 2831 No Return
 2832 Nalwalker Peter @
 2841 No Return
 2842 Brown Herbert A 268-0814
 2851 Belano Rene @ 560-5226
 2852 Shaffer Harley B @ 277-7605
 2861 Mc Donough James A 274-6377
 2862 No Return
 2871 Bujnorowski Henry A 292-9316
 2872 No Return
 2881 No Return
 2891 Kaplan Theo @ 278-5018
WALKER CT INTERSECTS

WADDELL CIR —FROM 4504 SHIELDS ST NORTHEASTERLY IN A SEMI-CIR

478
WAITE DR —FROM 3770 NASSAU DR EAST
 ZIP CODE 92115
ARAGON DR INTERSECTS
 6808 Norton Martin R @ 287-0106
 6814 Church Wm G @
 6820 Pavillard Otis L @ 582-3843
 6826 Hansen Robt D @ 582-5186
SUFFOLK ST INTERSECTS
 6832 Mayfield Eug W @ 583-0472
 6838 Piro Charles @ 287-4716
 6839 Yuhas John F @ 582-8528
 6844 Farmer Geo W @ 582-4642
 6847 Whitmore Richd L @ 582-7430
 6855 Fuson Albert J @ 583-0040
 6863 Williams Eug C @ 582-3090
 6871 Junquera P @ 582-3988

505
WALDRON CT —FROM 10310 GURNARD ST EAST
 ZIP CODE 92124
 10245 Harris Fred D
 10249 Mullry Richd L
 10250 Garcia Michael D
 10251 Puleter Alvin 279-0383
 10255 Pinez Jesus C
 10256 Bellish Robt J 292-8393
 10259 Doyle Ben A 560-7355
 10260 Jones Ralph
 10263 Fabianowicz Al
 10266 Meyer Richd 277-0783
 10267 Debly Lonnie 565-6423
 10269 Wallace Richd A 277-9859
 10270 No Return
 10278 Donaldson Minor R
 10279 Fields Amos 292-6958
 10280 Rietz Donald W
 10281 Turner Phillip O 565-9517
 10286 Gudde Wayne F 279-1733
 10287 Reyes Fernandes M 571-0327
 10290 Fonseca Robert 278-7262
 10295 Vacant

505
WALLACE CT —FROM 3960 LOGAN AV SOUTH
 ZIP CODE 92113
 912 Ochso Maria 262-7952
 918 Ortiz Rachael @
 920 Kinsel Robt C @ 263-0089
 927 Rubalcana E M 263-4516
 930 Juarez Diego R @ 264-8728
 931 Chacon Modesta Mrs @ 264-6070
 941 King E 263-0639
NATIONAL AV INTERSECTS

647
WADDELL CIR —FROM 4504 SHIELDS ST NORTHEASTERLY IN A SEMI-CIR
 ZIP CODE 92124
 10202 Mc Williams Steve
 10203 Lake John D 292-1935
 10204 Snofsky Joe E 560-6690
 10205 Grehalva Arth 268-3412
 10208 Rhoades Thos D
 10209 Lloyd Stanley P 565-0790
 10210 Fuller David 268-3584
 10211 Mellus Arth R
 10214 Justice John D
 10216 Bechthold Roy L
 10219 Fagundes James A 565-1878
 10220 Jeffers Daniel
 10221 Toney Gerald R 277-1205
 10222 Landemo Kenneth W 277-6862
 10228 Smurr Hubert W 279-3092
 10228 Mundigal Felipe L 565-2640
 10233 Peterson Merrell R 292-7500
 10234 Rhodes John A 292-8410
 10235 Noza Reynaldo C
 10236 Peebles George O 268-3208
 10239 Gitchell David D 268-4101
 10240 Regen Robt L 292-6040
 10241 Upton Charles R 277-2301
 10242 Hayden Fred J 268-0074
 10245 Clowers Clifford T 278-8865
 10246 Grifford Duane R
 10247 Slater Wm
 10248 Stone Kenneth R 292-1337
 10252 Lee Richd C 571-5812
 10254 Hawkins Ronald K 565-1233
 10257 Brunson Clyde
 10258 Nevils John P 277-4344
 10259 Gentl Frank
 10260 Dougall Allan R 292-0378
 10264 Gable Robt D 565-9509
 10266 Mc Coy John D 560-7471
 10270 Walker Robt D
 10272 Venable Larry J 286-0504
 10275 Lindsey Michl W 292-4061
 10276 Oakden David H 278-7308
 10277 Roark Reid L 277-1418
 10278 Smith Brian K 292-4538
 10282 Malmquist Alan C 560-4566
 10284 Talbert Robt A 279-9832
 10287 Licknosky Curtis 278-9829
 10288 Credle Robt L 566-9737
 10289 Lesniewicz David
 10290 Gales Robt S II 279-1197
 10293 Villaneuva Amante De 571-5951
 10294 Vacant
 10295 Chase Thos 292-5231

663
WALDRON CT —FROM 10310 GURNARD ST EAST
 ZIP CODE 92124
 10245 Harris Fred D
 10249 Mullry Richd L
 10250 Garcia Michael D
 10251 Puleter Alvin 279-0383
 10255 Pinez Jesus C
 10256 Bellish Robt J 292-8393
 10259 Doyle Ben A 560-7355
 10260 Jones Ralph
 10263 Fabianowicz Al
 10266 Meyer Richd 277-0783
 10267 Debly Lonnie 565-6423
 10269 Wallace Richd A 277-9859
 10270 No Return
 10278 Donaldson Minor R
 10279 Fields Amos 292-6958
 10280 Rietz Donald W
 10281 Turner Phillip O 565-9517
 10286 Gudde Wayne F 279-1733
 10287 Reyes Fernandes M 571-0327
 10290 Fonseca Robert 278-7262
 10295 Vacant

546
WALKDEN LA —FROM 8750 VERLANE DR NORTH
 ZIP CODE 92119
 8705 Mc Carthy Eug C @ 465-0943
 8710 Hubbs Howard L 460-0209
 8711 Fulfer Geo W @ 469-2641
 8717 Corbin Floyd E @ 460-4154
 8718 Perez Manuel @ 463-8732

23
WALLACE ST —FROM 2900 CONGRESS ST NORTHEAST
 ZIP CODE 92110
 3976 Krazy Blonde's Trading Post jwly & art boutique 299-2903
SAN DIEGO AV INTERSECTS

663
WALDRON WAY —FROM 10310 GURNARD ST WEST
 ZIP CODE 92124
 10205 Mc Kinsey Ronald
 10209 Mellish Eliz Mrs 278-7171
 10210 Rainey Carl 565-2339
 10211 Comegys Pam 278-2086
 10213 Fitts John
 10218 Vacant
 10217 Perkins Joe C 569-8047
 10219 Ramos Juan
 10220 Gumz David
 10223 Thompson John E

546
WALL ST (LA JOLLA) —FROM 7900 GIRARD AV EAST
 ZIP CODE 92037
 1006 City Pub Library (La Jolla Br) 459-5174
 1008 Athenaeum Music & Arts Library 454-5872

25
 4016 Hamburguesa restr 295-0584
CALHOUN ST INTERSECTS
 4136 Presidio Hills Golf Course 295-9476
JUAN ST INTERSECTS
 546
WALLSEY DR —FROM 8700 WALKDEN LA NORTHEAST
 ZIP CODE 92119
 6803 Fisher Douglas @
 6804 Line Judy A @ 462-5245
 6814 Mc Cubbin Thos F @ 461-1321
 6815 Henderson Milton C @ 469-8285
 6823 Hughes V R @
 6824 Gulledege Vernon L @ 461-2007
 6836 Boucher David G @ 463-3961
 6847 Valiquet Jacques J @ 463-9135

TEL. 280-6000
 FREE "HOME OWNERS" INSPECTION (Normal Charge For Exam)
 Office: 223-1677, Home: 222-7805
 int Loma Av., San Diego, Calif. (92107)

CLAIREMONT DR 1975

CLAIREMONT DR—Contd

4 Battleson Lovie T Mrs
3336 Gibson Harvey R 275-0498
3339 Apartments
1 Wallace Robt T 276-0638
2*Sharkey Robt C 276-2098
3*Schneidmuller Jacob H 275-0647
4*Sheldon James W 275-0447
3340 Sorensen Mark J 276-5426
3341 Apartments
1 Augenstein John L
2*Watson Cynthia A Mrs
3 Resnick Sandra
4*Richey Dwight L 276-5980
3343a Cantin M
3343b Kirkwead Inez M 276-6892
3343c Hale M L
3344 Dunbar D L
3345 Apartments
1 Carlin James B 276-8743
2*May Beverly E Mrs 276-5398
3*Grosen Tom M 276-7541
4 Dea Roches Diane Mrs 276-1992
3346 Gabriel Charles D 286-6614
3348*Leonard Cynthia
3350*Gomez Robt 276-7216
3352 Remers Steve 276-5235
3356 Kiewert Margaret Mrs @ 276-8895
3358 Ribas A P 276-0294
3362*Jones Wm H 276-4189
3364 Mc Neil Doris Mrs @ 276-4245
3368 Gibson Ronald
3370*Mussey James W 275-1619
3374 Vacant
3375*Willhite Herman L 276-0686
3380 Vacant
3382 Montana Velma L Mrs 276-9528

DAKOTA DR INTERSECTS

3401 Whittier School 273-4913
3410 Christian Science Reading Room
276-5034
Eight Church of Christ Scientists
276-5034
3450 Holy Cross Lutheran Church
273-2886
3502 Saint Mark's United Methodist
Church 273-1480
3536 Jones Ellis H. @ 273-4654
3548 No Return
3556*Evelsizer Richd
RAPPAHANNOCK AV ENDS
3604 Aguilar Enrique 276-6230
3605 South Clairemont Park & Recreation
Center 274-6539
3606 Vacant
3614 No Return
3616 No Return
3624*Lee Ching Chyruan
3626 Seager Charles F III 273-9045
3634 Waggoner Wm
3636 Lane Elaine M Mrs
3650 Clairemont Medical-Dental Center
of bldg
Clairemont Medical Pharmacy
273-2401

ROOMS

1 Century Twenty One Real Estate
273-1171
1a Enterprise Realty 276-6230
2 Red Carpet Realtors real estate
appraiser 270-5440
3 Tatum Richd G lwy.
4 Barnford Realty & Management Co
274-7030
5 State Farm Insurance Co 276-0911
5a Vacant (Rm 5a-6a)
7 Hunter Wm T dentist 273-2244
8 Tauber Bob & Associates Inc mfrs
rep 274-7242
A Vacant
9 Vacant
10 Vacant
11 County Offices Youth Service
Bureau 274-5300
12 Clairemont Orthopedic Appliance
276-1815

STREET CONTINUED

3660 Building

ROOMS

1 Wu Jackson S phys 273-3133
2 Phillips Roy podiatrist 272-1081
3 Bracker Wm E dentist 274-4450
3 Haag Russell E dentist 274-4450
4 Vacant
5 Han Wha-Shim phys 273-3113
6 Vacant
7 Miss Phyllis Electrolysis 270-0522
8 Watkins Otton K chiro 274-1910
9 Vacant
10 Runke Stanley E dentist 273-4381
11 Heath Wierama & Goshl Inc
dentists 274-1510
12 Vacant

STREET CONTINUED

3670 Clairemont Medical-Dental Center

ROOMS

1 Lewis Robt H phys 273-3480
2 Vacant (Rm 2-7)
3 Benson James M dentist 273-0700
9 Omens Edw L dentist 273-7300
10 Vacant
11 Tsopels Geo dentist 273-5018

12 Vacant
13 Vacant
14 Vacant

STREET CONTINUED

3754 Learning Development Services Of
San Diego educ guidance 276-6912
3762 Riley Dennis P dentist 270-2760
3764 Shirashi Joseph S dentist 273-7777
3772 Shahon Maurice dentist 272-4094
3774 Moga Raymond J dentist 270-2141
3782 Allen Robt L phys 272-4570
3784 Chlad Arnold J phys 273-3888
3794 Molarek Marvin J dentist 273-2232
Magarian James L dentist 273-2232
3799 Marston Geo W Junior High School
273-2030

UTE DR INTERSECTS

3805 Edelson S David dentist 273-2590
Moffson Allen M dentist
3811*Miller Kenneth
3812 Walk Jack
3813 Goldsmith Saml A 272-5732
3814 Labastida David J 274-1559
3819 Kilgore Charles W 276-4423
3820 Mc Crehin Lloyd C
3821*Houck Robt L 270-6964
3822 Gonzales Jose 272-1811
3827*Miner D E
3828*King Wayne G 270-7738
3829*Cleaver Cora Mrs 274-5737
3830*Hudson Joan
3835 Whittington Jerry D 272-1055
3836*Colianno Larry 272-7943
3837 No Return
3838*Evertsen Jack D 274-2170
3843 Shaulys Helen O Mrs @ 273-3788
3844 Britell Jack 272-0228
3845*Shertz James 274-3288
3846 Fry Margt B 273-9286
3851 Robison Archie R 274-8077
3852*Collins Barbara Mrs 270-2958
3853 Wendt Geo W @
3854*Lynd Charles L
3859 White Eliz B Mrs
3860*Ellington Ella W Mrs 274-5417
3861 Bierer Robt L 270-3241
3862 Dale Steph
3867 Duncan Nola M Mrs 274-7655
3868 Farrar James H 272-3895
3869*Brown Michl N 276-2281
3870 Garcia Helen Mrs
3875 Triple*Check Inc Income Tax Service
272-8006
3876*Blanca Christina Mrs
3877 Realty Service 276-1620
Army Recruiting Station 270-2923
Govt Ofc-Air Force Recruiting
Station 270-2923
Govt Ofc-Marine Corps Recruiting
Station 270-2923
Govt Ofc-Navy Recruiting Station
270-0725
3878 Glenn Dorothy J Mrs 276-2961
3884*Norris Mariene A
3885 Universal Mortgage Co mortgage
loans 275-1850
3886*Lovell James
3895 Excel Self Service Gas

3896 Vacant

3897 Vacant

3898 Vacant

3899 Vacant

3900 Vacant

3901 Vacant

3902 Vacant

3903 Vacant

3904 Vacant

3905 Vacant

3906 Vacant

3907 Vacant

3908 Vacant

3909 Vacant

3910 Vacant

3911 Vacant

3912 Vacant

3913 Vacant

3914 Vacant

3915 Vacant

3916 Vacant

3917 Vacant

3918 Vacant

3919 Vacant

3920 Vacant

3921 Vacant

3922 Vacant

3923 Vacant

3924 Vacant

3925 Vacant

3926 Vacant

3927 Vacant

3928 Vacant

3929 Vacant

3930 Vacant

3931 Vacant

3932 Vacant

3933 Vacant

3934 Vacant

3935 Vacant

3936 Vacant

3937 Vacant

3938 Vacant

3939 Vacant

3940 Vacant

3941 Vacant

3942 Vacant

3943 Vacant

3944 Vacant

3945 Vacant

3946 Vacant

3947 Vacant

3948 Vacant

3949 Vacant

3950 Vacant

3951 Vacant

3952 Vacant

3953 Vacant

3954 Vacant

3955 Vacant

3956 Vacant

3957 Vacant

3958 Vacant

3959 Vacant

3960 Vacant

3961 Vacant

3970 Cunningham D Carter @ 272-8124

3971 Jahn Ernest F 274-3602

3985 Vacant

CHIPPEWA CT BEGINS

4003 Snider Mary C Mrs 273-4855

4011*De Harra Mary Mrs 276-4968

4020*Jevremov V Walter @ 272-2824

4021 Garrett John E @ 274-6898

4028*Lonestart Dottie G

4035 Brown Robt D @ 274-4936

4036*Bennett Randall E

4043*Forga Marie E Mrs 270-4310

4044 Baker Frank A @ 274-0238

4051 Mizrahi Julia Mrs 273-9893

4052 Clark James W @

4059 Kibbe Wm I @ 276-9413

4060*Labossiere Rocky 274-4677

4067 Aguilar Francisco V @ 274-3349

4068 Yates Joseph W @ 274-5037

4075 Schultz Henrietta B Mrs @ 274-3534

4076 Garcia Jose L @ 270-0586

4083 Smart Ethel E Mrs @ 273-3497

4084 Shoemaker Jack M

4092 Dotterman Larry D 276-3843

DALLAS AV BEGINS

4103 Foulger Pete 276-7975

4104 Cerveny Stanley @

4111 Luffman James @

4112*Learned Robt W @ 270-7097

4119 Stelmach Agnes R Mrs @

4120 No Return

EMET CT ENDS

4128*Saint John Raymond

4135 Lopez Felix J @ 273-4409

4136 Smith Bill H 274-8071

4144 De Mattos Mabel Mrs @ 276-1301

4151 Vacant

4159 Mayach John S 273-7715

4159 Vacant

4160 Gonzalez Victor M @ 273-3448

4167 Pollock Fredk W @ 273-1321

4168 Rayman Robt L @ 273-1351

4173*Wigdahl Edw E @ 275-0701

4176 Neff Robt K @

4179 Coral Rudy 274-5320

4182 Vacant

4185 Glass Esperanza Mrs @

4190 Desotoau Phyllis C Mrs @

4191 Sawyer Gordon E @ 276-2959

FEATHER AV BEGINS

4203 Barnett Richd E @ 273-0588

4204 De Meyer Paul J @ 276-3599

4212 Jones Paul J @ 276-3752

4216 Garcia Robt L 276-2726

4219 Larker Wm 274-5255

4220*Silva Mario A 272-2927

4227 Olive Joseph @ 274-6069

4228 Mudge Ernest L @ 276-1384

4235 Hill Georgie R Mrs 276-1273

GILA AV BEGINS

4236 Harris Elbridge W @ 273-8134

4243*Dalman Michl J 270-7232

4251 Bostick James R @

4252 Kelly Ada G Mrs @ 273-2561

4259 Barclay Wayne F @ 274-2376

4280*Foley Gary

4287*Konns Sharon L 270-4851

4298 Cernus Roger K

4275 Mc Eachern Norman E @ 273-4953

4276*Whitten Wm

4283*Wheeler Ruth A Mrs 274-3835

4284 Anderson Douglas G @ 274-9178

4290 Schwartz Robt @ 273-1064

4291 Mize James J @

4296 Morgan Noah

FEATHER AV BEGINS

4304 Gordon Wm R 272-4657

4307 Burns Charles W 273-0534

4310 Stevens Sam 273-3245

4316 Sheppard Theo 273-5195

4317 No Return

4322*Ebbing Robt J @ 273-4489

4323 No Return

4329 Shoemaker Michl J

HIAWATHA WAY ENDS

4335 Shepherd C Darwood @ 273-2764

4336 Danford Robt drywall jobber

276-5182

4337*Smith Jerry Ray 272-0685

4338 Fredrickson Fred

4341*Wolf Willard E 272-9135

4342 Mueller Timothy J @ 270-1493

4343*Hart Howard J

4344 Sordillia Virgasun A 274-1394

4347 Kelly Bonnie

4348 No Return

4349 Vacant

4350 Sardina Joseph Jr 272-1596

4353 Wilkins Mikelle Mrs

4354*Crump Roy

4355 Vacant

4356*Smith James H 270-7406

4359 Boggess Geraldine Mrs 272-4739

4360 Percival Kirk 274-8032

4361 Chulich Steve A 272-1615

4362*Cashion Danny 270-7345

4365*Melton Lloyd D 270-5318

4366 Vacant

4367*Torres Victor D 275-0898

4368 Page Saml L

4371 Peterson Edw L @ 273-4544

4372*Mc Pike Ray T 272-9768

4373 Vacant

4374 Tayson Henry L 273-0627

4377 Vacant

4378 Swiger V Jean Mrs 272-4975

4379*Zamora Priscilla 272-3298

4382*Corutti S 270-8277

4383*Stoddard Mark D 272-2759

4384 Belsky Robt C 273-7027

4385*Gossett Edna

4388*Sevine Elaine J

4390 White Clarence L

PHO

ANTIEM ST—Contd
4022 Vacant
4032 Chidester Charles R @ 277-2965
4042 Smith Harold T 292-4030
4062 Kirby Emory L Jr @ 278-4331
4062 Schultz Wm R @ 279-0862
4072 Lyons Roy @ 277-5095

ANTIGUA BLVD—FROM 10200 PARK CREST LA NORTHEAST
ZIP CODE 92123

5554 Regard Eug H @ 278-8721
CARIOCA CT BEGINS
5560 Pedersen Peter B @ 565-0385
5566 West Leon J @ 565-1601
5572 Schaefer Elmer N @ 279-4983
5578 Patch Wm M @
5584 Peterson Paul W 292-1247
MATADOR CT BEGINS
5590 Vacant
5596 Opeda Arth @ 565-0902
5615 Vacant
5620 Kimsey Forest M @
5623 Well Loren W @ 279-8905
5623 Lohoefer Douglas S @ 279-6311
5631 Kreisher D M @ 278-8297
5633 No Return
5639 Wells Chester @
5647 Rebelo David A @ 277-6243
5648 Walrod Ronald A @ 277-0569
ROBUSTO RD BEGINS
5655 Epard Donald @ 565-1493
5658 Beauchamp Joseph @
5663 Taber Richd @
5668 De Priest John @ 292-7258
5671 Kitlas Alexander J @ 567-9109
5678 Burton Lilly Mrs
5679 Schapp Robt @ 565-6888
5687 Carroll John @ 277-0688
5688 Pinner Wm R Jr @ 292-5688
AMARO DR BEGINS
5696 Vacant
5706 Ramney Gordon E
5707 Morrison Allen @
5714 Schroeder John W @ 292-0439
5722 Vacant
5725 Horton Edw @ 565-2754
5730 Vacant
5736 Cornell Darrell G @ 292-4517
5743 Witzke Bernard W @ 278-3170
5748 Ahlberg Joseph @ 292-1414
5754 Peterson Bob L @ 279-8653
GUINCHO RD BEGINS
5762 Mc Donald Ken @ 292-7431
5770 Konarska Charles R @ 277-4938
5778 Youngman Alex P @ 292-0153
5786 Qualls David W @ 560-4028
BRAVO CT BEGINS
5806 Lopez Jesus M
5811 Wright Vavel @ 277-0907
5818 Smith Royce @
5821 Olson Wm L @ 278-0649
5828 Kline Steve @ 292-1419
5831 Jeeesen John
5838 Bergman W Douglas @ 277-8245
5841 Swanson Raynold @ 277-1778
5848 Robbins Barry E @ 277-2965
5851 Price Richd C @ 278-9682
5858 Beaver Jerold C @ 565-1907
5861 Worton Robert K @ 565-0656
5868 Moore Ralph O @ 292-5946
5871a Woo Yvonne Mrs @ 292-0477
TORTUGA CT BEGINS
5878 Molin Ellis G @ 278-3708
5881 Fernandez Eduardo L @ 277-2280
5888 Blackburn Ralph @ 279-2171
5891 Copeland Roland J @ 560-0780
5898 Pendleton Ira C @ 292-1632
SANTOS RD INTERSECTS

ANTILLA PL—FROM 8800 SHAULA WAY NORTH

ZIP CODE 92126
11249 Gray Richd E 271-7498
11259 Berryhill Carl M @ 271-0685
11289 Marsack Michl 271-6284

ANTIOCH PL—FROM 5380 ADAMES AV SOUTH

ZIP CODE 92115
4602 Pratt Robt L @
4610 Wade Raymond W @
4617 Holewinski Joseph J @ 563-5762
4618 Johnson Thos E @ 562-6652
4627 Nichols Jack @
4628 Michaels Ellie 287-5549
4633 Vacant
4641 Chong Juan A @ 286-0384
4644 Grueser James E @ 286-2239

ANTRIM WAY—FROM 8000 PORT ROYALE DR NORTH

ZIP CODE 92126

10247 Bingham James 278-6709
10255 Sandoval Ralph E
10256 Silva Erin R @ 271-9709
10263 Saville Patricia A Mrs 271-7242
10264 Casey Cris L @ 271-4438
10269 Sterns Benj @ 271-8639
10272a Hein Peter S 566-6856
10275 Francis Danl 271-9715
10278 Grindler Anthony F @
10281 Massey Dennis
10284 Blake Robt K @ 271-1829
10287 Hill Bobby G @ 566-3413
10290 Ambler Clair L Jr 271-0213
10293 Murinchack Louis J @ 271-1287

ANVIL LAKE AV—FROM 8500 BLK BLUE LAKE DR NORTH

ZIP CODE 92119
6203 Leith Harold @ 462-6417
6204a Fernandez M M @ 461-6234
6211a Lanham Wilson P 469-2618
6212 Wallace Albert G Jr 462-4577
6219 Mondok Susan Mrs @ 460-4614
6220 Clark Alton S @ 469-8442
6227 No Return
6228 Lawson Richd H @ 463-3268
6235 Welbaum James L
6236 Isbell Eug E @ 466-4228
6241a Sullivan Dean D @ 461-0708
6242 Vacant
6247 Thomas Gary W @ 461-1187
6250 Rimoldi Edw V @
6255 Begin Raymond J @ 460-4507
6256 Willis Hubert C 463-4148
6263 Valles Gary F @ 461-6951
6266a Spencer G O
6271a Mc Gee Martin H @ 464-0451
6274 Vacant
6279 Binder Derlain R
6280 Brown Kenneth W @ 463-2585
6285a Ewin Ernest V 469-1279
6286 Sites Francis N @ 461-1694
6291 Strong Wm J @ 463-1596
6292 Regalado Thomas @ 463-6505
6297 Cleveland Charles J @ 469-6229
6299a Brenner Paul H 461-7824
LAKE ANGELA DR INTERSECTS
6305 Shewbert Clarence W @
6306 Cole Carol J Mrs
6313 Rice Woodrow @ 463-9054
6314 Higgins Willard E @ 463-4383
6323 Vacant
6324 Chambers Lee C Jr @
6331 Linhart James R @ 463-5759
6334a Wing David W @ 461-4887
6339 Kaufhold Frank G @ 466-5615
6344a Wright Charles G
6347 Bass Martin A 461-6432
6354 Squire Robt E @
6355 Priestner Earl 465-5188
6360 Garofalo Felix A @
6363 Rabe Elot W @ 466-4932
6370 No Return
6371 No Return
6379 Daniel Geo H @ 469-8363
6380a Mc Neil Anne
6387a Hamilton Mark @ 469-2653
6388 Vacant

ANZA DR—FROM 700 BEACON DR EAST

ZIP CODE 92114
7903 Hoepfner Charles G @ 461-5425
RYTKO ST INTERSECTS
7910 Rice Milton M @ 461-1482
7911 Aquinogoc Jesus F @ 462-2128
7919 Bryers Earl L 466-2635
7920 No Return
7927 Perez Isaac @ 463-5930
7928 Sodergran John V @ 469-9242
7935 Guerra Letitlan R Mrs @ 461-1274
7936a Cox Hoe D
7943 Snodgrass A C @ 465-6551
7944 Johnson Ronnie L @ 463-9441
7951 Rodriguez Gerarda Jr @
7959 Teller Rose Mrs
7960 Jones Lewis A
7967 Garcia John M 462-7454
7972a Bunch Clarence 466-5302
7975 Morrison Howard L @ 460-0348
7984 Vacant
8015a Aricis Richd R 466-2353
8020 Kent Wm J @ 466-1366
8036 Koesterer Geo B @ 461-4460
8041 Sommerville James J @ 461-5993
8052 Berrie Marie Mrs @
8063 Corbett John
8068 No Return
8083 Miller Gerald @ 466-8681
8084 Garcia Sergio @ 469-4936

APACHE AV—FROM 1 NORTH OF 4700 BLACKFOOT AV NORTH

ZIP CODE 92117
3301 Erdell Geo @ 276-6486
3304 No Return
3307a Allen K W @ 275-1374
3314 Hudson Larry

3215 Apache Apartments
1 Vacant
2a Elmer R B
3a Stelian Michl D 276-1640
4a Mc Donald Roy S 276-4337
3216 Hudson Lowell @ 276-0453
3220 O'Bar Michl W 276-0069
3221 Apartments
1 Vacant
2a Saint Hilaire Robt M 276-1867
3a Lundl Sandra
4a Kulkol Carol
3226a Nihart Ferrell H @ 276-8323
3227 Apartments
1 Vacant
2a Ellis Shirley A Mrs 276-6998
3a Schman L 276-0873
4a Schultz Thos 276-6119

3233 Apartments
1a Wilson J
2a Clark Robt A 276-2933
3a Berta E A 276-2171
4 No Return
3236 Lutes Robt @ 276-2736
3239 Gunn Richd A Jr @ 276-5602
3244 Behrens Janet E Mrs @ 276-8698
3245 Hobbs Roland C @ 276-3294
3250 Grady Myrl E @
3251a Skerl Jacob T @ 276-2742
3256 Domdel John @ 276-7724
3257a Holstrom Charles @
3262 Sobkowiak Semika Mrs @
3263 Ancona Eduardo F 276-8779
BLACKFOOT AV INTERSECTS
3306a Livingston Leon B 275-1836
3309a Mc Farland Gary
3310 Harless Cynthia A Mrs 275-0129
3311 Vacant
3314a Conrad Ray R 276-3532
3315a Jones Betty
3316a Rapp Fredk J 276-8569
3317a Casey Michl 276-8542
3320 Ihm Robt M 276-3981
3321 Clark Robt B 276-1639
3322a Blackwell E
3323 Schults Floyd R 276-8750
3326a Francisor L A
3327a Baggus A
3328a Le Gaul Bart
3329 Newell Donald A 276-9429
3332a La Broche Charles L 276-8534
3333 Logan Marvin E 276-3819
3334a Feste J
3335a Zimmerman F
3336 Nixon J L 276-3863
3339 Ballo Lazo
3340 Brewer Bruce H 276-4868
3341 Mason Ray J 276-2475
3344a Reynolds Gary M
3345 Masse R J 276-9249
3346a Lopez Jesse
3347a Harris Neil
3350a Wilson Bernice
3351a Cuffins Salvador
3352 Sage Thos E 276-8735
3353 Middaugh Paul W @
3356a Shanks Richd
3357 Miller Clyde E @ 276-5673
3358 Phelps Robt W 276-5085
3359 Helton Virgil H 276-7301
3362a Narajo David
3363 No Return
3364 Schneider Ruth C Mrs @ 276-2147
3365 Vacant
3368a Tate Jessie Mrs
3369a Alardryce Wm D 275-0823
3370a Dees Raymond N
3371a Wauscheck Ray 276-9288
3374a Moore Jean Mrs
3375 Summers Scott J
3376 Vacant
3377 Sullivan Shirley L Mrs 276-6893
3380a Hostetter Avina I
3381a Gowards David J 276-7915
3382a De Leon Emanuel
3383a Stevens Todd
3386 Vacant
3388 Vacant
3392 Hernandez Ricardo @ 276-8185
DAKOTA RD INTERSECTS

APOLLO ST—FROM 7350 BEAGLE ST NORTH

ZIP CODE 92111
3451a Larson Mark H @ 277-4472
3461 Miller Richd E @ 277-4509
3471a Valicok Donald F 279-7769
3481 Roy Todd A @ 292-9445
3481a Holmes Kenneth M 279-4009
BEAGLE ST INTERSECTS
3501 Keller R Hoyt @ 277-4328
3502 Mc Kinney Wm B @ 279-5644
3510 Imhof Robt W @ 277-6329
3511a Larsen Arth A @ 276-7525
3519a Bell Raymond L @ 277-7712
3520 Kerr Harry H Jr @ 277-3687
3527 Judd Gerald E @ 277-2170
3528 Allen Joseph A @ 278-6673
3535 Hoover Wm F @ 278-7711
3536 Logg Arth E @
3545 Chenault Edw B @
3553 Birdsell Creighton E @ 277-2427
3556 Huleka Robt J @ 277-0965

3563a Abell F X 278-4789
3571 Eklof Peggy Mrs @ 278-4789
3580 Sills Lloyd E @ 278-4971
3581 Cesena Idroflo D @ 277-3735

APPERT CT—FROM 2800 COMSTOCK ST EAST

ZIP CODE 92111
6617 Stilson Ellis H Mrs @ 277-1300
6618 Mc Allister Tom E
6627 Anderson Edw @ 277-3426
6628 Mc Allister Earl @ 277-1474
6637 Keller Wm D @ 277-9920
6638 Roe Paul @ 278-4518
6647 Strickland Wilbur F @ 277-5238
6648 Trevino Santiago C @
6657 Tanner James @ 278-0900
6658 Knittle Joseph A @ 277-2081

APPLETON ST—FROM 4000 MERRIMAC AV EAST

ZIP CODE 92117
4011 Pechin Richd L 272-4577
4021 Gunter Oscar H @ 273-7950
4031 Heroux Hector J @ 274-1506
4041 Anderson Daryl D @ 273-5428
4050 Whitman Walt School 273-2700
4061a Lozada Antonio R @ 274-3910
4061a Hull Robt R @ 270-5609
4071a Baisley D @ 273-7242
4081a Eliseo Geo C @ 272-5035
4103 Shoemaker Robt J @
4119 Chester Geo M @ 273-0621
4135 Brenton Kenneth D @ 270-0791
4151a Wojciechowski Joseph M 273-6961
4163 Riney Wm J @ 276-5869
4175 Brown Ransom W @ 276-4676
COLE ST INTERSECTS
4201 Armstrong Ronald H @
4202 Thoryk Wm J @ 273-0117
4211 Reinwald R John @ 273-2668
4212 Wong Hubert W @
4221 Kirmayer Wm L @ 273-4643
4222 Crosby Truman A @ 273-0197
4231 Lindstrom Leonard @
CAYWOOD ST BEGINS
4341 Oakins Wm J @ 273-7664
4342 White J Rev @ 274-8717
4351 Tamm Joseph H @ 274-1849
4352 Morgan Ora E @ 273-8911
4361 Kennay Cecil P @ 273-0654
4362 Nijeroot Charles R @ 274-3348
4371 Cruesen Jan
OVID PL INTERSECTS
4301 Peters Orville E @ 273-3480
4302 Aubrey Wayne G @ 273-7896
4311 Rutkavskas John S @ 273-6119
4312 Lewis Harold L @ 273-9589
4321 Reid Gerald C Jr @ 273-1062
4322 Thompson Louise @
4331 Lloyd Raymond D @
4334 Norman Rex G @ 273-7126
4341 Othmer Walter G @
4348 Sutherland Glenn D @ 278-0422
4351 Allison Donald E @ 273-2594
4361a Carson Julie 270-8997
4371 Kinkella Wm F
DUBOIS DR INTERSECTS
PROVIDENCE RD INTERSECTS
4431 Newbitt Wm J @
4441 Rivas Benj E 274-4513
4451 White Doris Mrs @ 274-0655
NEW HAVEN RD INTERSECTS
4470 Sales Raymond E @
4471 Karney Joseph @
4480 No Return
4490 Blankenship Powell @ 278-8437
GENESEE AV INTERSECTS

BAKTER ST INTERSECTS

4701 Harris Robt W Jr @ 274-8110
4710 Kramer Kenneth R @
4718 Stockman Franklin @ 273-6813
CADET ST INTERSECTS
4726 Campbell Inez M Mrs 273-0349
4734 Dickenson James W @ 274-5347
4741 Reynolds Thos A @ 276-2594
4742 Sigler Kenneth @
4750 Schmidt L B 274-4668
4751 Weyer Robt @ 278-5627
4758 Marchetti James B @ 274-6494
4769 Peterson Wm W @ 273-8671
4766 Birdsong Robt @
4767 Phelps Betty J Mrs @
4774 Teufel Nancy D Mrs
4775 Bokneva Robt @
4782 Bell Claude @
4783 Revelo Romeo
4793 Vacant
DIANE AV INTERSECTS
4801 Walter Michl @ 278-7971
4802 Chastain James L @ 278-2473
4811 Steeger Edw U @
4812a Heckbert Bruce @ 278-3438
4821 Ingram Saml W @ 278-6916
4822 Mc Kee Wm D @
4832a Hamlin Jerry D @ 565-8077
AMNEST ST INTERSECTS

CHEYENNE AVE 1975

CHEROKEE AV—Contd

4578*Nowlin Angela
4584 No Return
4588 Vacant
MADISON AV INTERSECTS

WARD RD INTERSECTS MOUNTAIN VIEW DR INTERSECTS

4600 Two V's Market 284-8331
4602 Verducci Frank P @
4604 Strubas Mary A @ 282-4856
4608 Petersen Hans C 282-8465
4616 Reifers Esther Mrs @ 282-2644
4618 Gasele Myrtle B Mrs @
4626 No Return
4628*Jerome Bob E
4630 No Return
4632 Mc Culloch Ruth G Mrs 281-1778
4632 1/2 Rendell Vesta Mrs 282-1656
4634 Cockerill Jean Mrs @ 283-2695
4636 Fisher Franklin H
4638 Vacant
4640 Nelson Arnold V @ 284-8376
4643 Abney Lee I @
4646 Mc Quay Wayne W @ 282-5351
4648 Pomeroy Wayne A
4651 Oest Emma B Mrs @ 282-7302
4652*White Dana 282-8105
4654 No Return
4655 Marquer Moses 281-8693
4656 Dominguez Tony
4658 Kensington West Apartments
1*Miller Gertrude
2*Green Roy N 282-9470
3 Clark Bernice K Mrs 281-3143
4 Vacant
5 Morris Bob 281-8977
6* Ivory Maria 284-7665
7* Drummond Michl 283-2570
8* Diaz Guillermo
9* Groves Michl
10* Cohen John
11* Wollbach Wm S 282-5651
12* Kidd Gary L 284-2792
13* Christensen Christine M 284-9830
14* Mullins Joseph
15 Mc Innes Kenneth J 281-9470
16* Mouser John 280-6821
17* Brady Anthony 281-4588
18* Thurman Lois M Mrs 284-5017

4668a Fossum L A Mrs @ 282-7885
4668b Barker K-A 281-8622
4669c Vacant
4669d Sturtevant Sanilla E 283-2434
4669e Pouliot Eug A 283-7972
4669f Dunlap John H 283-1392
4669g Kirby Everett G 284-2916
4670 Apartments
1 Erb Ralph O 282-1003
2* Gordon Arth J 280-1775
3 Vacant
4 Gallagher Laurence 282-4165
5* Valent Jane
6* Fuller Grover N 281-0182
7* Green John W
8 Brown Barbara C 283-5643
4676a Mc Danlie Vernon E 284-0853
4676b No Return
4676c Baffone Elsie A Mrs. 281-8950
4676d* Simmons Dannie
4678a Vacant
4678b* Moore Terry L 282-8229
4678c* Mills Harris R 280-6289
4678d Ramirez Laura H 283-7435
4679 Apartments
1* Mann Kevin J 282-6343
2 Kelle Barbara
3* Walters Sandra L
4 Walder Richd D 283-0901
5 Vacant
6* Whelan Kathleen T 280-7065
7 Mc Coubrey Earl A 281-1858
8* Talbot Gary
4680 Steen Charles
4683 Vacant
4684 Vacant
4686 Holmes Kathleen
4688 Day Jean Mrs 281-2586
4690 No Return
4692 Tolentino Ramon G 283-4510
4694* Austin Steve
4696* Echique Margt E 281-0792

ADAMS AV INTERSECTS

4739 Crutchfield Veta E Mrs @ 281-1844
4750 Howell Beryl E Mrs 282-2048
* Huebner Sharon E

CHESAPEAKE DR —FROM 5600 BLK OF KEARNY VILL RD EAST

ZIP CODE 92123
9101 Kearny Villa Park ofc bldg complex
9103 California Pacific Distributing Co
whol bar-b-q & firepl equip
560-4174
9107 Sand Manufacturing apparel sply
mfr 292-1451
9109 Vacant
9113 Billard W T Inc mail handling equip
560-4236
9115 Calfas whol fasteners 560-0755

9117 Vacant (9117-9149)
9150 Office Building
9170 Vacant (9170-9188)

CHESHIRE ST —FROM 5000 BLK CANOSA AV NORTH

ZIP CODE 92117
4513 Vacant
4516 Felix Robt J
4523 Stewart Charles B @ 278-8419
4528 Soderman Arth C 279-2359
4533 Gregonis Elmer E @ 277-2310
4540 Custom Landscaping 292-0737
* Bjork Dan L @ 292-0737
4543* Jennings Theo S 560-7923
4550* Jenkins Robt W @ 277-7264
4553 Morris Ellis R Mrs @ 278-2684
4560 Greenwald James D
4563* Peterson Laurel 279-3244
4570 Boyd Winston E
4573 Flores Wm H @ 277-3802
4582 Vacant
4583 Codianne Harry @
4593 Piscatello Anne Mrs @ 278-4046
4594 Dickson Hugh J @ 278-4048
4601* Luko John D 560-5129
4602 Salvada Stephanie Mrs
4611 Conway Michl J @ 292-5635
4612 Duenes Theo @ 277-7226
4620 Williams Clarence W @ 278-8025
4621 Gardner Donald E 565-4917
4622 Turner John P @
4627 Rhoden John F @
4634* Walton Michl C 277-1370
4635 Ambrose Robt L @
4644 Vacant
4645 Fitzpatrick Christopher M @
4654 Kipple John P @
4655 Kirkeby Roy @
4664 Vacant
4665 Benson Rick A @ 560-1621
4674 Lee C T 560-9042
4678 No Return
4684 Smith Verlin L @
4685 Vacant
4686* Hetzel Roy A 565-4350
4695* Sykes Ralph E 560-5932

CHESTER ST —FROM 6935 JAMACHA RD NORTH

ZIP CODE 92114
569 Huelbeck Wm J @
577 Vacant
605 Dominguez Carlos L 264-1165
607* Garcia Jose 282-8840
611* Soliz Felipe M
612 Hudson John N @ 264-8934
615 Mahoney Edw J 263-7927
616 Armstrong Ethel 264-0454

CHEYENNE AV —FROM 4659 BLACKFOOT AV NORTHWEST

ZIP CODE 92117
3204 Radcliffe Amos I @ 276-1949
3205* Smith Joe L @ 276-0819
3214* Zibell S M @ 276-0921
3218 Scott Jesse B @ 276-0368
3224* Colbourn Robt A @ 275-1308
3225 Pollock John R @ 276-0443
3234 Spelman John E @ 276-7187
3235 Lloyd Viola M Mrs @ 276-1381
3245* Mosley Calvin O 276-1318
GERONIMO AV INTERSECTS
3303 Zangari Anthony J @ 276-3579
3309 No Return
3310 Ayles Donald L @ 276-0133
3315 Trusk Howard L @
3316 Laughlin Helen B Mrs @ 276-2753
3321 Melnick Stanley M @
3322 Cattedra Jack
3327 Garcia Edw C @ 276-5120
3328 Ehlers Carl U @
3333 Grant Don D @ 276-1095
3334 Wetjen John E @ 276-5972
3339 Pulli Mariano L @ 276-0336
3340 Monteiro Adolph C 276-2169
3345 Wilson Milton L @ 276-3188
3346 Garcia Geo A @ 276-3177
3351 Becker Waldemar M @ 276-2887
3352 Lollis Inez A Mrs @ 276-1151
3357 Sanders Orvie H @ 276-5761
3358 Wilbanks Moody @ 276-3649
3363 Miller John E @ 276-1166
3364* Shane Evan L @
3369 Rabe Joseph N @ 276-1598
3370* Miller Richd 276-8154
3376 Freeze Troy L @ 276-1293
3377 Joyce Edw J @ 276-1317
3382 Johnson Wm C @ 276-2587

CHICAGO ST —FROM 4127 LITTLEFIELD ST NORTH

ZIP CODE 92110
1803 Jernigan Bryan L @ 276-6879
1809 Haletted Lyle W @ 276-1786
1810 Vockel John W 276-7567
1815 Le Page Alice E Mrs @ 276-0724

1824 Cockerell Wm C @ 276-0812
1835 Miller Helen Mrs @ 276-1763
1836* Calf Jere R 276-8894
1836* Bacous Donald R
ASHTON ST BEGINS
1905 Osaker Lloyd R @ 276-4137
1906 Mookini Dewey K Jr 276-7818
1915 Fabares Alfred L @ 276-4372
1916 Rigler Herbert D @ 276-5297
1926 Burke Margt W Mrs @ 276-1726
1927 Lewellen P R Jr @ 276-1850
1935 O'Brien Mona Mrs @ 276-2602
1940 Bay Park Village Beauty Salon
276-2486

1942 Paw Alley Dog Grooming 276-3093
ASHTON ST INTERSECTS
1955 Montessori Schoolhouse pre sch
276-3804

1969 Vacant
1972 S D City Fire Dept Sta No 25
239-9161
1979 Irving David 276-8775
1983 Bentsen Wm J @ 276-0846
1985 Worsley Gertrude L Mrs 276-6816
1987 Broanan John
1989 Olsen Ella A Mrs 276-5305

NAPIER ST INTERSECTS
2014 Boulevard Beauty Salon 276-3464
2019 Montoya Eli D 276-9653
2022 Laugen Lawrence N 276-0518
2023 Turner Fred L @ 276-0369
2024 Simmons John W @
MAYO ST BEGINS
2033 Trevas David A
2034 Dustin Harold B @ 276-2273
2044 Coles Gavin W @ 276-1285
2050 Mc Intire Pamela E Mrs @
276-1634
2060 Tabor James G @ 276-1535
2065 Richards Arth C @ 276-9325
2070 Coleman Inga G Mrs @ 276-2409
2075 Such Joseph F @ 276-2396

MILTON ST INTERSECTS

2204* Harry Victor A @
2205* Campbell Gerow 276-0397
2211 Zeddies Wilma A Mrs @ 276-1692
2212 Hamlen H M Mrs @ 276-7256
2220 Chain Victor O @ 276-7384
2221 Ward Theo H @ 276-7335
2227 Riding Gene @ 276-6824
2228 Foreman Lynn G @ 276-4513
2235 Torrescapo Paula V Mrs @ 276-2781
2236* Bell Gary E 276-7869
2244 Shultz Royal W @ 276-1674
2245 Ellsworth Lloyd C @ 276-6092
2251 Hunsaker Ben W @ 276-5121
2252 Vacant

LISTER ST INTERSECTS

2303 Hawker Sidsep L @ 276-2568
2304 Carlson Rex M @ 276-2114
2311 Duncan John C @ 276-4795
2312 Fritz Juanita Mrs @
2320* Morrison P B 276-0326
2323 Principato John @ 276-2172
2329 Sydelko Helen Mrs @ 276-0070
2330* Graber Frances C 276-0844
2333* Rose Charles R 276-3074
2336 Pogue John F M @ 276-4936
2343 No Return
2344 Ronning Richd A @ 276-0845
2347 Angeloff Anna K Mrs @ 276-5930
2352* Faust Viola 276-8014

KANE ST INTERSECTS

2406* Hummel Nancy Mrs 276-0888
2411 Green Richd E @ 276-6304
2412 Vacant
2419* Skated Tim W 276-0794
2420 Stickle Jane B Mrs @
2420 Vacant
2429 Nelson Oscar H @ 276-0656
2434* Cooper Martha O @
Rear* Henkel Robbin
2435 Kinsinger Kenneth D @ 276-2786
2444 Gregg Eric R
2446* Gonzales Geo
2451 Hootor Fredk 276-2297

JELLETT ST INTERSECTS

2515 Bay Colony apts 276-4043
1 Carter Charles S 276-1288
2* Weber Donald P 276-8087
3* Zollezzi Charles
4* Barber Robt J 275-0714
5* Just Richd 276-4940
6* Coley Randy
7 Bakkei Louis A 276-9844
8* Jamison Bob 276-5832
9* Auringer Sally M 276-8548
10 Crow Lauren E 276-4043
11 Thierry Robt K 276-7321
12 Weaver Jerry 276-6222
13* Duffy D L
14* Turner R W
15 Martineau Alene 276-9808
16 Nowak Stanley A 276-1755
17 Akra Tony S 276-5359
18* Reavely Wm A
19* Stockdale L E
20 Davis Wilbur P 276-9630
21 Kitson Kath
22* Payne Susan
23* Martin John K
24* Murphy R L
25* Aleccia Thos

26* Brooks John
27 Chisholm Henry H 276-4275
28* Kern Jack
29 Mac Donald Craig C 276-8414
30* Merrill Mike
31* Mc Graw Kerry
2520 Debonair Apartments 276-0265
1* Webb Robt J 276-1219
2* Oliver Michl
3 Hill Jessie Mrs 276-1424
4 Kirkpatrick Gwendolyn E 276-0846
5 Klopfer Donald 276-2974
6 Holder Charles H 276-2688
7* Smith Russ
8* Dugdale Robt 276-4673
9 Toler James R Jr 276-0285
10* Gibbard James
11* Plamons Peggy Y
12* Barton Michl A
13* Zahn Zonda
14 Cooper James 276-5800
15* Ashworth Geoffrey
16* Pugmire Thad 276-8152
17* Olsen Marvin
18 Marchewitz Edw J 276-2593
19 Baldwin Ethel G Mrs 276-8184
20 Vacant
21 Hill Fred B
22* Teen Jerry
23 Young Everett E 275-0159
24* Morgan Robt
25 Vacant
26 Deering Wm R 276-8942
27 Harding Mike
28* Dingler Margt 276-8046
29* Gove Richd
30* Hanswald Steven 276-3749
2537 Casa Bahia Apartments 276-8273
1* Martin Vesta S Mrs 276-0700
2* Lara Dennis W
3* Smith Simon F 275-1530
4 Rivas Elio 276-8053
5* Crisafulli Karen
6* Woodard James R 276-8053
7* Brown Susan J Mrs 276-3167
8 Vacant
9* Gilbert Martin 276-5322
10* Hermann E K 276-0908
11 Vacant
12 Comenatti Sally
14 Vacant

2553 Westwind Apartments
1* Zunello Dabte 276-5179
2* Hester Geo
3 Ramsey Dan L
4 Shiraishi Joe S
5* Alvarado A C
6 Vacant
7* Kilgore B
8* Green Greg
9 Marzano Phillip
10* Scouza Charles R 276-3205
11* Kearns Toni H Mrs 276-7349
12 Allen Claire M Mrs 276-0122
14* Schultz Carl
15* Lopez Geo
16* Priest Don
17* Dow Carol Mrs
18* Chighiola Carmine
19* Tom Campbell L
20 Ambrose Carmell 276-4482
21* Long Chris 276-5850
2556 White Cape Apartments
A Dobrich Attilio
1 Pimentel Velma Mrs 276-5774
2 Ernest Ewald 276-0047
3* Winthrop Martin
4* Saunders Yolanda N Mrs 276-8580
5 Koenig Patricia A 276-9626
6 Kuntz Norman P 276-7208
7* Lilburn M J
8* Bell L Jean 276-7693
9* De Martini Ronald J 275-1657
10* Williams Wilhelmina 276-6772
11 Sanborn Donald L 276-0097
12 Rosendahl Nils
14 Bratton Ronald W
15 Cesena Ernest
16* Bostrom Peter J
17 Sigmom Dale
18 Gaffney Helen 276-9388
19* Vega Carol
20 Brogren Mary Z 267-3387
21 Blakely Ruby L Mrs
22* Rockwell Barry A 276-0991
23* Birmingham J
24 Moore Danl
25* Mason Danl
26 Prytherch Richd C Jr 276-6383
27 Tammany W K 276-2327
28* Thurlow Charles 276-7451
29* Cardona Phillip 275-1720
30 Hellem John T
31* Balbo Eug J
32* Flynn Stanley
33 Hancock Ronald L 276-8345
34* Kurihara Jack 275-0587
35* Herzog Frank 276-6470
36 Vacant
37* Shum-Kin-Chin Rodger 275-1573
38* Parker John
39* Schaffner T D
40* Bradley Dale Mrs
41 Scholz Marion J 276-8549

STREET CONTINUED

DAKOTA DR 1975

CYPRESS CT—Contd

1225 Hotchkiss Raymond S @ 296-1512
1227 Latter Clyde H @ 295-3411
1227 Latter Amy Mrs 297-1048
1237 Nepper Josiah L @ 295-4794
1243 Cardall Alf J III @ 298-8970

CYPRESS POINT RD—FROM 6500
CRYSTAL LAIRE DR NORTH

ZIP CODE 92120
6121 No Return
6141 Borevitz Ben A @ 582-6804
RANCHO PARK DR INTERSECTS
6205 Bachrach Ronald J @ 582-7558
6212 Revel Rene D @ 286-2059
6217 Love Milton H @ 582-5448
6224 Zechter Nathan @ 286-8606
6229 Hooper J Waldron @ 286-8846
6236 Savely Wm E @ 583-5544
6241 Durlinger Clara Mrs @ 286-2488
6248 Binter Joseph W @
6253 No Return
6260 Feldman Bernard B @ 286-7410
6265 Rivkin Laurence S @ 583-6661
6304 Blake Charles B @ 583-9084
6309 Kimball Robt M @
6316 Fleming Art L @ 286-7899
6335 Pearson Robt @

CYPRESS WAY—FROM 1007
CYPRESS AV NORTHEAST

ZIP CODE 92103
948 Weerts Edw F @
CYPRESS AV INTERSECTS
1016*Hurley Henry E @ 291-0398
1020 Montgomery Doyle L @ 295-9094
1028 Scheufler Wm F @ 295-8874
1034*White Jack R @ 299-2669
1035 Mc Mahon Alma S Mrs @ 295-7758
1040 Phillips Ralph J @ 295-4369
1044*Hanes J @ 295-5275
1051 Sobolewski Edwin A 298-9163
1052 Sheridan Irene V 295-9540
1058 Kaasberg Marianne L Mrs @ 298-4281
1064 Oretsky Susan
1069 Baer Oscar W @ 291-8809
1083*Patten Penelope C Mrs @ 299-0520
VERMONT ST INTERSECTS

DAFFODIL LA—FROM 6500 DWANE
AV SOUTH

ZIP CODE 92120
5701 Sloan D A 583-1261
5719 Scottie Gust @ 461-7056
5720*Petty Charles F 468-2372
5740 Williams Matthew A @ 461-3865
5759 Blaze Morris @ 287-5560
5760 Heising Ralph A

DAFTER DR—FROM 4900 DEATON
DR NORTHEAST

ZIP CODE 92102
4902 Bell Wm L @
4906 Flynn Ollis L @ 262-0355
4909 No Return
4910 Steele Ulysses G @
4914 Theus Wimberly @ 264-2235
4919 Denny Robt @ 264-4159
4920 Dennis James @ 262-8161
4925 Mc Elroy James A @ 264-0718
4927 Johnson Donald E @
4932 Mack Joe @ 263-1329
4933*Lang Jackie @ 262-7747
4937 Dewitt Rufus B @ 264-0888
4938 Reed Kitty Mrs 263-2325
4943 Starke Billie L Mrs @ 262-9875
4944 Ross Gene E @ 262-8281

DAFTER PL INTERSECTS

4950 Jones Adolph @
4951*Johnson Oscar 264-3265
4958 Taylor W Jackson @
4959 Jones Dorothy J 263-1298
4966 Inge John T @ 264-1020
4967 Murry Israel @ 264-6244
4974 Ecamilla Augie 262-2128
4975 Williams Jack @ 264-4368
4982 Vacant
4985 Ellis Frances E Mrs @
4990 Porter Merle W
GENESTA STREET INTERSECTS

DAFTER PL—FROM 4900 DAFTER
DR EAST

ZIP CODE 92102

4903 Vacant
4904 Sloan Robt E @ 262-7620
4907 Reed Jane L Mrs @
4912 Vance Norman E @ 264-6125
4915 Coats Roy @ 262-5523
4921 Sturns Velvet @ 264-6194
4922 Picou Olivia Mrs @ 262-0340
4929 Bible Amadeus V @ 264-5314
4930 Vacant
4935 Bullard Bernice 263-1976
4936 Watson Wilbur S @ 262-6357
4945 Matthews Irvin @
4946 Letchaw Otis @ 264-7072
4954 Vacant
4960 Vacant
4968 Savage Emmett A 263-6504

DAGGET ST—FROM 4600 CONVOY
ST EAST

ZIP CODE 92123
BRINELL ST BEGINS
7902 Duncan & Frieh Inc genl contrs
565-1444
Cabrillo Construction Co Inc genl
contr 565-1855
7922 Hubbard Leon R Jr concrete contr
277-9300
7926 Pacific Telephone & Telegraph Co
(instn & repr cntr)
7954 Dorado Equipment Co contrs &
constn equip 278-9502
7982 Thomson's Trailer & Camper Service
repr 279-7070
7986-a Accutron Building Maintenance
Co 560-7757
7986b Vacant
7986c Armed Forces Benefit & Aid Assn
miscellaneous org 565-8112
7986-d Hall Pat F E
Rear Mason Bob Plumbing Co contr
277-2115
Rear Worthington Service Corp pump &
compressor serv 560-7780
7990 Research Office Centre office bldg
Key Construction Corp real est
developers 292-1082
SUITES
101 Ined med instrument mfrs
560-5611
Special Products plastic sis 292-7712
106 Dodge F W (Div Of Mc Graw-
Hill Info Sys Co) constr news
reporters 279-5330
107 Vacant
108 Pericom Development electronics
560-0822
109 San-Lo Aerial Surveys Inc
565-1024
111 Medical Instruments &
Technology Corp assembly shop
279-6010
MERCURY ST INTERSECTS

DAHLIA ST—FROM 4250 POPLAR
ST NORTHWEST

ZIP CODE 92105
2819 Rojas Guillermo L @ 280-4943
2820 Hotchuck John @ 282-4705
2825 Malvin James R @ 282-5663
2831*Workman David
2831½ Carey Harold T 284-4177
2834*Gouge Clement 282-1248
2836*Nagle Michele M 283-0568
2937 No Return

DAKOTA DR—FROM 3 WEST OF
3400 CLAREMONT DR EAST

ZIP CODE 92117
4201 Tuttle John H @ 276-3776
4202*Tyree Dennis C
4203 Rickert Robt
4204 Grauzis Frank J @ 276-2308
4206 Baker Lloyd W @ 276-5288
4208 Holmerud Harold W @ 276-1380
4209*Moore Wm
4210 Hoover Alex M @ 276-1789
4214 Balukoff Anthony B 276-1256
4215*Palm Leonard @ 275-1147
4220 Bell Fredk J @ 276-5772
4221 Williams Homer M @ 276-0912
4228 Smith Homer J @ 276-2793
4232 No Return
4236 No Return
4237*Struse Terry R 275-1868
4244 Carroll Joseph F @
4245 Pearce Stanley C @ 276-6253
4252 Burrsece Wm A 276-6661
4260 Askew Josephine L Mrs @ 276-8503
4261 Bringes Manuel O Jr @ 276-0837
4268 No Return

4274 Brazasuskas Anthony P @
FONTANA AV ENDS
4304 Braley Carol A Mrs @ 276-5582
4312 O'Donnell Geo F @ 276-4594
4320*Riddle John W
4328 Wood Thad T @ 276-0745
CHEYENNE AV INTERSECTS
4336 Petrie Robt A 276-2058
4404 Kelly Stuart C @ 276-1072
4407 No Return
4410 Johnson Charles R @ 276-2368
4416 Dubelman Zoe 276-5644
4422 Kenney James J @ 276-2651
4428 Verhaeren Karl L @ 276-9623
4434 Halfar Valentine 276-4983
4440 Ellingson Albert @ 276-0286
4441 Chapman Michl G @ 276-8183
4446*Parrish Randall E 275-0850
4451 Rudawsky Michl @ 276-1967
4452 Bell Frank F @ 276-0887
APACHE AV INTERSECTS

4502*O'Connor Harold A Jr @ 753-4772
4514 Clifton Odean W @ 276-1680
4515 Vacant
4517 Vacant
4519 Duplex Rentals
Hastings Elmer excavating contr
276-7411
4521*Sidcock Tom 275-0069
4523*Sollday Michl
CLAIREMONT DR INTERSECTS
4551 Apartments
1*Bowles M 276-9833
2*Anderson Victor
3 Weiss Max H
4 Hilstad Martha M Mrs 276-6495
4559 Apartments
1*Myrmel Eric R 276-9820
2 Delozier D
3 Kluo C
4 Trengar Michl L 276-2278
4567 Apartments
1 Davis P 276-1094
2*Diezhazy Ronald J 276-1192
3*Sechler Richd G 276-7999
4 Malloy Jane E 276-6930
WACO ST INTERSECTS

4575 Apartments
1*Wolfram David
2 Roush Mary L Mrs 276-0967
3*Potter Robt 276-2428
4 Felactu E
4601 Apartments
1*Strang Michl 276-9260
2 Serrano Robt M 276-6381
3 Banta Robt
4*Ralph Janet
4615 Apartments
1*Jones Wm T
2*Reyes Isidro Q 276-8373
3*Haque I Fazl 276-1232
4*Taylor Joseph
4631 Apartments
1 Igo D A 276-7478
2 Harvig Dorothy N Mrs 276-5985
3*Nolan Michl S 275-1867
4*Jones Robt
4639 Apartments
1*Maitra Jayanta
2*Neal Thos S
3 Herzog Hilde Mrs 276-8375
4*Meyers Mark

DALBERGIA ST—FROM 1200 S 23D
ST SOUTHEAST
ZIP CODE 92113
BRYANT ST ENDS

THOR ST INTERSECTS
3554 Gates-Admiral-Industrial Control
Indry 234-6561
3557 Auto Tech (Stge)
3559 Vacant
3561 Griffin Frances B Mrs @ 239-6271
3567 Vacant
3567½ Vacant
3571 Vacant
3586 San Diego Galvanizing Inc platers
239-4763
3587*Dancer Robt
3589*Guerrero Albert P
3589½ Mikus Michl 233-8307
3593*Grant Jonas W
3593½*Guerrero Albert P Jr
3593½*Herrero Christine 233-4059
3593d*Egger Donnel
3595 Cope Sylvia Mrs
3596 Vacant
UNA ST INTERSECTS
3602 Martinez Mary Mrs @
3606*Contreras Arlisa Mrs
3611*Warmuch Avis
3612*Green Gloria

3614*Kausing Rodolfo
3618*Schlanger A
3620 Ramirez Mario 239-6513
3622*Hebron Afra Mrs
3628 Maddock John M @ 239-1435
3636*Pacheco Joe
3641 Bloom Robt O @
3641½*Lester Clyde
3644*Criscotomo Roberto
3652 Croswell Myrtle A @ 232-5398
3653 Lerma Sammy
3657*Elam Richd
3659*Wetler Lewis
3660 O'Donnell Wm @ 234-6791
3661*Acuna Francisco
3663 De Marcus Danl I @ 239-1584
3665*Holman Jack
3667 No Return
3669 Curiel Robt 236-1460
3675 Film Transport Co Of California Inc
474-6771
3676 Consolidated Waste Removal garbage
collection 234-6791
Bay Cities Disposal Co Inc garbage
collection 234-7774
Consolidated Drop Body Service
garbage collection 234-6791
3684 Vacant
3685 Place The tavern 234-0856
3686 Duer Sabina L Mrs @ 239-5246
3688*Miles Wm
3698 Mountain View Serv-Ur Self Water
Co bottled water 239-5246
VESTA ST INTERSECTS

VESTA ST INTERSECTS
3704*Scose Mildred Mrs
3712 Machinery Repair Co 232-2622
3713 Fiberkit Corp auto parts mfr
235-0224
3713½ Orion Woodcraft cabt shop
239-7362
3715 Stainless & Aluminum Specialties
mfr fabricators 426-0894
3718*Vidana Pedro
3720 Vacant
3724 Marshall Theo B 234-9943
3726 Garden Court apts
3727*Flanagan David
3728*Hick Charles
3729½*Wandel Cesar
3731*Crus Sonny L
3732*Tomero Jose A 233-8501
3734*Quintero Al
3735 Apartments
1*Boyd Antoine J
2*Walsh Richd C
3*Chambliss Antonio M
4 Quirk James D
5*Lewis Kenneth
3736*Ende Patricia D Mrs 234-9200
3737*Equivel Roberto
3737½*Mc Callum Glenn A
3739 Albert John
3739½*Diaz Carlos P
3741*Reyes Rodante
3743 Vacant
3744 Real Sales Co barbecue equipment
234-5551
3747 Pacheco Alf @
3750 Reed Cabinet Co 239-3289
3755 Modern Lighting Maintenance Co
elec lamp bulbs 232-2974
3756 Mendoza Isabelle G Mrs @ 239-2708
Contreras Joe B
3757a*Hernandez Felix
3757b*Estrada Juan
3763 Gibson Hoot Distributing Co Inc beer
distrs 239-3371
3765 Straub Jay I
3768 Western Ordnance Inc hydraulic rep
233-5405
3775 Neary John F @ 239-1908
3781 Pacific Marine Propellers Inc sis &
serv 239-0129
WODEN ST INTERSECTS
3803 Fiber Iron Motorcycles 239-8674
3803½*Moore Michl
3807 C M H Warehouse frt forwarders
233-5206
FREEWAY INTERSECTS
3871*Serrano Carl
3873 Riley Joseph
3875 Bubarth Frank
3877*Delgado Lourdes Mrs
3879*Dronet Vicki
DIVISION ST INTERSECTS

DALE ST—FROM 2950 A ST NORTH
ZIP CODE 92102
1310*Schnackenberg Jane @
1315*Morgan Roger N 238-0662
1322 Hagan James W 238-9287

WACO ST 1975

785

WABASH AV—Contd

- 1 Feldman M 282-7240
2 Castle Allan L 281-7032
3 Eden Ruby L 280-9225
4 Baylor Ruth
5 Perrin Fritzie 282-3207
6 Cagle Robt
7 Crabb Etta B Mrs 282-5161
8 Van Oedal R C 281-3283
9 Musacco Steph 281-1231
10 Watson Bonnie
11 Coleman Geo K 282-1588
12 Franklin Thos V
14 Papoulas Tom 283-0284
15 Keefe Thos R 280-8332
16 Fleming C Wm 281-8397
17 Tavakoli Michl
18 Kail Robin F 563-0938
19 Lagace Wayne 280-6818
20 Staab Jo E Mrs 281-4481
21 Robinson Craig F 282-1396
22 Gibson Franklin D
23 Meade Joseph R
24 Gallegos Mary J

4133 Apartments

- 1 Brauckmiller Frank 280-8399
2 Clark Richd
3 Vacant
4 Burdette M
5 Stainer Lanny L 283-4126
6 Burns Robt B 283-7539
7 Mc Elroy Wm H 280-4683
8 Blizard Mavis
9 Solomon Charlie B @ 284-8440

4140 Apartments

- 1 Rockett Ronald 280-9028
2 Anderson Don L 280-2484
3 Thompson Robt 280-3258
4 Holshob Signs
5 Lunsford James
6 Vacant
7 Jones Theresa Mrs 284-9189
8 Murphy Teresa 282-7728

4149 Apartments

- 1 Townsend Philip S 563-0953
2 Sheehan Patk D
3 Kistler Barry L 284-5996
4 Griffin Rocky
5 Laythorpe Anna R 281-1460
6 Friend Wm E @ 282-2536
7 Smith Barbara
8 Chesam Gary D 283-1771
9 Walker Russell

4161 Apartments

- 1 Kennett Ruby B Mrs 282-9210
2 Bernal Annie L 280-6290
3 Weller J
4 Harper John D 282-9082
5 Keirsey Letrice M 281-0595
6 Parsons J Marie Mrs 283-5698
7 Lusk Orville 281-4731
8 Huey M
9 Glas Geo M 282-4841

4166 Apartments

- 1 Caparas Alice G 280-7793
2 Vacant
3 Jensen Anna Mrs @ 284-8795
4 Roake Thos J 284-8682
5 Pounder Herbert
6 Gelling S A 283-4940
7 Arce Oscar
8 Slicker Nancy 283-6831
9 Cornejo Roberta
10 Martin Arline 283-0472
11 Wilson R D 281-3980
12 Vocatka Wm 283-1863

4175 Apartments

- 1 Kalkwarf Janna M Mrs 284-1900
2 Davis A N 280-6118
3 Emery Mary 563-0038
4 Cook Juanita
5 Rath T C 281-8647
6 Mulhall Irene 284-8765
7 Walter Phyllis R Mrs 281-9729
8 Reeves T V
9 Mobley Alice Mrs @ 282-5559

ORANGE AV INTERSECTS

- 1 Kalkwarf Janna M Mrs 284-1900
2 Davis A N 280-6118
3 Emery Mary 563-0038
4 Cook Juanita
5 Rath T C 281-8647
6 Mulhall Irene 284-8765
7 Walter Phyllis R Mrs 281-9729
8 Reeves T V
9 Mobley Alice Mrs @ 282-5559

WABASKA CT—FROM 3900

TENNISON ST NORTHEAST

ZIP CODE 92107

- 2111 Talley Paige L
2113 Vacant
2117 Goss Travis D @ 223-6357
2121 Weiss Larry
2123 Mc Hale E
2124 Swafford Robt pntn contr @ 224-4983
2125 Vacant
2132 Mc Kinstry Clarence B @ 223-0250
2136 Disney Ruth F Mrs
2138 Roth Suzanne 224-9785

WABASKA DR—FROM 3900
TENNISON ST NORTHWEST

ZIP CODE 92107

- CHATS WORTH BLVD INTERSECTS
3921 Bedford Robt I @ 223-6851
3926 Troy Clarence S @ 222-7057
3927 Wheeler Michl D 223-0690
3928 Troy Clarence S chiropractor
222-7057
3939 Olsen Sarah A Mrs @ 223-8270
WELLS ST INTERSECTS
UDALL ST INTERSECTS
4026 Murphay Rozier C Jr dentist
223-3338
4028 Alexander's Upholstering 222-1345
4030 Shaw Furniture (Desk Shop)
4032 Shaw Furniture (Sleep Shop)
4034 Shaw Furniture (Laz Boy
Showcase)
VALTAIRE ST INTERSECTS

WACO ST—FROM 3900 CROWLEY

WAY NORTH

ZIP CODE 92117

- 3902 Apartments
1 Hotelling David 276-7277
2 Jackson Clement 276-8229
3 Nathman Kath S 276-1517
4 Vacant
3905 Apartments
1 Liem Tiong J 276-2971
2 Keddington James D
3 Dougherty A D 276-0694
4 Bachman Harry C 276-3139

3910 Apartments

- 1 Clark Maurice M 276-7483
2 Sligh Sybil T 276-8257
3 Norgard Lillian B Mrs 276-1774
4 Czarneski Madeline
3915 Apartments
1 Kalknawich Wm A
2 Cravits Sidney 276-8268
3 Essen Esther 275-1988
4 Wickersham Ray 276-1895

3918 Apartments

- 1 Salvason Anne L 276-4467
2 Hartman Wm Jr 276-0335
3 Matheson Ellen 276-0335
4 Vacant
KNAPP ST INTERSECTS
3404 Apartments
1 Walker S G 276-0187
2 Futer Mills 276-7383
3 Dahl Chris 275-1982
4 Duncan Sarah J 276-3058

3405 Apartments

- 1 Zorn J Vincent
2 Giesette Pedro A 276-1103
3 Smith Larry H 276-5845
4 Hirashiki Glenn T 276-1838
3406 Apartments
1 Locke Vera
2 Vacant
3 Reed Lester
4 Thornton M Virginia Mrs

3407 Apartments

- 1 Wilkes Patricia Mrs
2 Owen Helen G Mrs
3 Smith Ramona V Mrs 276-8271
4 Harper Gayle D Mrs 276-8199
3408 Apartments
1 Stiles Charles R 276-3147
2 Andrews Josephine E Mrs 276-4579
3 Seki Danny T 276-8051
4 Leslie Reginald 276-0635

3409 Apartments

- 1 Mc Caffrey M 276-9249
2 Temprano Emilio 276-8235
3 Bruce Earl S 276-8294
4 Wodehouse Mary W Mrs 276-4147
3410 Apartments
1 Janneth Paul 276-8131
2 Shields Steven E 276-8955
3 Rogers Shelley H
4 Vacant

3411 Apartments

- 1 Dixon Ruth H Mrs 276-0711
2 Kyle Yvonne Mrs
3 Drake A 275-1708
4 Mc Kenzie Pat Mrs 275-1017
3412 Apartments
1 Tunnell D E 276-3985
2 Vacant
3 Mc Kinney Carol A 276-1944
4 Skinner Gary L

3414 Apartments

- 1 Cowick Dennis P 276-0630
2 Anderson Gary A 275-1885
3 No Return
4 Jones James S 276-9930
3416 Apartments
1 Davidson G J 276-4598

123

477

2 Newton Freeman W
3 Lizon G T 276-3424
4 Graves Jeffrey L 276-8821

3418 Apartments

- 1 Vacant
2 Mabery Linda M
3 Anderson Ronald B 275-1859
4 Driver E E 276-0533

3420 Apartments

- 1 Frile-Hansen Sus E 276-0897
2 Morrow Michl 276-7036
3 Lukman Antonius 275-0625
4 Olson Douglas W 276-4167

3422 Apartments

- 1 Kairr Kenneth J 275-0654
2 Vacant
3 Consovi Vivian B 275-0798
4 Snyder Jerry W

3424 Apartments

- 1 Vacant
2 Goldhagen R
3 Figurski David H 276-4887
4 Wyatt Kendall G 276-0435

3426 Apartments

- 1 Edie James R
2 Curtis C L 275-0900
3 Fichter James H 276-8592
4 Ballard Bendicta 276-4925

3428 Apartments

- 1 Duddy Meil A 276-9221
2 Lobb Wm M 276-4186
3 Spring Michl A
4 Vacant

3429 Apartments

- 1 Peters Harry R 276-8378
2 Mayer Agnes M 276-3281
3 Peck Alice V N Mrs 276-0415
4 Vacant

3430 Apartments

- 1 Westfield Ronald C 276-5822
2 No Return
3 Buerer Wallace L 276-9721
4 Wilson Robt 276-1178

3431 Apartments

- 1 Burnham Patricia W Mrs 276-7836
2 Vacant
3 Miller Patk F 276-8140
4 Ellerbrock James R 276-5529

3432 Apartments

- 1 Brown M P 276-7029
2 Singer Irene 276-5615
3 Sullins Robt T III 276-0217
4 Vacant

3434 Apartments

- 1 Mohr Maureen C 276-8464
2 Billings Velma J 276-8552
3 Bailey Merry E 270-5454
4 Thompson E 276-3727

3435 Apartments

- 1 Graving Peggy S Mrs
2 Vacant
3 Quinn Michl 276-1502
4 Aeris Ulric 276-1973

3436 Apartments

- 1 Barbat Badri 276-0893
2 Safian Paul M 275-1238
3 Mathiason Billy V 275-0495
4 Vacant

3437 Apartments

- 1 Thomas Joe A 275-0306
2 Koldewyn Martha M Mrs 275-1455
3 Smith James
4 Doak Robt H

DAKOTA DR INTERSECTS

- 3503 Lambert Loren D @
3511 Corpus Benj N @ 273-9387
3519 Houde Leo P @ 274-2656
3527 Wauschek Helen P Mrs 273-7642
3535 Beck Harold H Mrs 272-7612
3543 Morris Mochelle V
3551 Morris Loucens H @ 276-3015
3559 Ruocco Phillip G
3567 Smith Paul J @ 276-6819
3575 No Return
3583 Loscavo Nicklas @
3603 Raaberg Leo C @ 273-3914
3604 Whittier Children's Center day
nursery 273-2021

3611 Reynolds Fred E 276-2034

- 3619 Whitelaw Andrew B 276-1194
3627 Riggs Louise J Mrs @ 273-1232
3635 Bloom Harley F @ 273-2073
3643 Biagini Philip P @
3651 Bulone Angelo G @ 274-4528
3659 Reisinger Kate P Mrs @ 273-2693
3667 Loftin Nolan A @ 276-4270
3703 No Return
3711 Harrington Donald 276-8164
3719 No Return
3727 Carter Elmer @ 273-1586
3735 Guthrie Leo W @ 273-6752
3743 Grant Gertrude C Mrs @ 273-4596

144

WADDELL CIR—FROM 4504
SHIELDS ST NORTHEASTERLY IN
A SEMI-CIR

ZIP CODE 92124

- 10204 Neal Ira
10203 Ray Michl A 279-4147
10204 Bennett Darrol 279-3251
10205 Lapora Dennis 560-8292
10208 Galbraith Conrad E 278-7626
10209 Tafaya Felix O 565-9582
10210 Licharowicz Martin J 560-4498
10211 Ekola Wm H 565-9137
10214 Justice John D 565-9651
10216 Bechthold Roy L 277-8541
10219 Davis Rondell L 565-4365
10220 Blakey Robt W 560-1100
10221 No Return
10222 Yates John W 278-6706
10226 Knox Glenna 565-1995
10228 Vacant
10233 No Return
10234 Vacant
10235 Lumban Juan 565-9362
10236 Speakman Edwin G 565-8780
10239 Stanley Arth J 565-8926
10240 Killaly Davy J 565-9638
10241 Ned Ivory 565-4542
10242 Hill Charles E
10245 Hughes Daniel J 560-7382
10246 Birkenmayer Robert L 565-6061
10247 Price James M 560-8264
10248 Daily David D 560-5490
10252 Metreyon Danl 560-0452
10254 Joyner Henry E 277-5080
10257 Hubay Ronald E 565-9573
10258 Ferguson Leslie R 565-9113
10259 Hart Danl 560-8021
10260 Dougall Allan R
10264 Gable Robt D 565-9503
10266 Burnstein Joe
10270 Mack Roger A 278-5410
10272 Davis John W
10275 Engelhaupt Dale 565-9695
10276 Davis James W III 560-5628
10277 Triggs Donald 560-6384
10278 Wilcox Freddie 278-8867
10282 Malmquist Alan C 560-4566
10284 Gooding James E 565-8928
10287 Edwards Charles L 292-7667
10288 Credle Robt L 565-9737
10289 Rommironous Gary
10290 Lynn Doyne B 565-0926
10293 Obar Russell M 565-9126
10294 Winn F Michl 279-4575
10295 Smith Wm L 279-0924

SHIELDS ST INTERSECTS

WADE ST—FROM 900 CARDIFF ST

EAST

ZIP CODE 92114

- 8505 Wynne Joseph E @ 465-9135
8530 Mc Luckie Thos A @
8540 Singleton Mattie L Mrs @
8550 Gail Robt E @
8560 Felton Bobbie L
8565 Ruscavage Albert J @ 461-9887
8570 Starbird Judson R @ 466-7938
8580 Baumeister Michl @ 469-0970

WAGNER AV—FROM WEST OF 3584

MARATHON DR EAST

ZIP CODE 92123

- 9340 Thomas Wm K @ 277-7684
9350 Elmore Jack W 292-9765
9361 Vacant
9371 Vedanis Dorothy M Mrs @ 279-8722
WAGNER PL BEGINS
9379 Kruger Robt S @ 560-1941
9387 Scott James C @ 277-1257
9388 Cook Donald D @ 277-0502
9396 Cousineau Walter H 565-0613

WAGNER PL—FROM 3630 WAGNER

AV NORTH

ZIP CODE 92123

- 3603 Staten Francis E @ 278-2808
3604 Johnson Clifford T @ 278-0769
3617 Henges Alex
3618 Cohes Wm W 277-4934
3631 Michael Roger B @
3632 Harter Charles R @ 278-2706

WAITE DR—FROM 3770 NASSAU DR

EAST

ZIP CODE 92115

- ARAGON DR INTERSECTS

ARAGON DR INTERSECTS

CLAIREMONT DR 1966

290

CLAIRMONT DR--CONTD

3215 APARTMENTS
1 BUCK CHARLES C 276-4439
2 GRATE SANDRA
3 CAMBERG CARL 276-4295
4 KAMINSKI EDW

3217 APARTMENTS
1 MERAT THOS E
2 ANDERSON SUSAN
3 TESSADA FRANK 276-3953
4 HILSTAD RUTH

3219 APARTMENTS
1 VACANT
2 SMITH CARL G 276-5639
3 STEWART JOE 276-0388
4 MORGRIDGE ROBT W 276-0176

3220 VACANT

3221 APARTMENTS
1 DUNPHY BERTHA P MRS
276-1079
2 EASTMAN WALTER O 276-0637
3 LUX ROBT R 276-2165
4 ROSSITER ARTH 276-0354

3222 HANSEN RUTH MRS 276-2818

3223 APARTMENTS
1 KNIGHT J LELAND 276-4700
2 VACANT
3 EKBLOD CHARLES 276-2986
4 VACANT

3225 APARTMENTS
1 GLAZNER SANDRA 276-4536
2 MUIR LAURETTA H MRS
276-3071
3 VACANT
4 LEATHERS VIRGIL W 276-1884

3227 APARTMENTS
1 VACANT
2 DAVENPORT CHARLES H
276-5401
3 TARTAR WM J 276-0260
4 THOMPSON JAMES L 276-0763

3228 REDMON GEO L 276-1330

3229 ARNOLD HILDA MRS 276-5553
HILL GERTHA E 276-4917
GRISWOLD TUCIE MRS 276-0898

3230 HACKSTEDT DONALD G 276-4518

3231 APARTMENTS
1 MULLIGAN CAROLE
2 VACANT
3 BACON DAN M 276-1349
4 ELVIN JOHN

3233 APARTMENTS
1 VACANT
2 GALINSKY JOSEPH
3 VACANT
4 GARNER DON

3235 APARTMENTS
1 INYARD ROGER E 276-2798
2 MOREAU LENA MRS 276-1834
3 ZUNIGA JOSEPH R 276-6992
4 MC COMBS JOSEPH 276-0428

3236 TUTTLE PAUL C 276-5317

3237 APARTMENTS
1 DONAHUE DONALD G
2 LIVELY C ROY 276-0539
3 ZIEL GEORGIA 276-6494
4 RHINEHART DON

3238 VACANT

3239 APARTMENTS
1 LAUGHLIN PAUL L 276-2664
2 OFTEDAHL LARRY B 276-1250
3 MILLER KENNETH 276-4495
4 REYNARD JOHN A 276-2255

3241 APARTMENTS
1 VACANT
2 EMOND FRED A 276-3086
3 BUCKLES TRESSY M MRS
276-0760
4 ROCHFORD KEITH G 276-3998

3243 APARTMENTS
1 MARTIN DALE T 276-2225
2 KERRICK LEE G 276-3554
3 POOLER RALPH 276-4459
4 TUCKER HOWARD J

3244 DRACHENBERG OTTO 276-5452
1 MORRISON LILLIAN F MRS
276-1296
2 COOPER KENNETH 276-5722
3 SCIACCA JOSEPHINE A MRS
276-2419

3246 HANLEY WM T 276-1750

3247 APARTMENTS
1 HART GEO V
2 HABECKER WARREN E 276-3047
3 ALLEN VILAS H 276-3751
4 MC GINTY KATHLEEN M MRS
276-2038

3252 VACANT

3254 WEEKS BOBBY J

3260 DRESSLER MARY J MRS 276-6998

3262 HOFFMAN ELDON L 276-5388

3301 APARTMENTS
1 MYERS SAM L 276-5357
2 JONES GARRY
3 CROSBY RICH L
4 BURDETT HOWARD L 276-5549

3303 APARTMENTS
1 RIGLEY NORMA 276-0481
2 MC INTYRE MYRL J MRS
276-2564
3 MOODY THOS R 276-6588
4 VACANT

3305 APARTMENTS
1 LAVALL DENNIS 276-5184
2 ALDERFER EDITH L MRS
276-0794
3 WOODSLEY WM H 276-5874
4 HOBGOOD N R

3307 APARTMENTS
1 VACANT
2 VACANT
3 KEENAN JAMES L III 276-3104
4 ABBOTT GREG J 276-3691

3308 BETHHEL HURSEL J 276-1815

3309 APARTMENTS
1 POLANDO DARLENE A MRS
276-0305
2 WESTOVER ROBT L
3 KAPPUS EDW L 276-0504
4 MUELLER HERBERT

3310 MAC MOOTRY HERMAN 276-4094

3311 APARTMENTS
1 WARNICA JOHN D 276-2963
2 HARTLEY SHEILA M 276-1269
3 FLYNN MICHL G 276-3349
4 CRAIK IAIN 276-5884

3314 LISCHIN MICHL 276-5469

3315 APARTMENTS
1 HENDERSON CHRISTOPHER
2 LEFEE JOHN J 276-1912
3 CLACHRIE MARY T MRS
276-1101
4 KOCOL DONALD S 276-3532

3316 RICHARDSON ELSIE J MRS
276-2099

3317 APARTMENTS
1 MARTINEZ ARTH 276-0134
2 DUGGINS RODNEY
3 ROLLA JERRY A 276-3769
4 MIELKE JOHN D

3319 APARTMENTS
1 BANNISTER JOHN 276-1885
2 CARPENTER DONALD M 276-3735
3 MADDOX RONALD C 276-5014
4 BEHN LORI MRS

3320 WILKINSON TED R • 276-2897

3321 APARTMENTS
1 VACANT
2 ROBINSON RONALD L 276-0165
3 VACANT
4 VACANT

3322 CARTER BILL B 276-1209

3323 APARTMENTS
1 MACUMBER VIRGINIA M
276-3572
2 VACANT
3 ROBINSON ROYA
4 LESLIE LARRY D 276-3264

3325 APARTMENTS
1 ANDREASSON SVEN 276-3852
2 KAY ROGER
3 METCALF DONALD A 276-3442
4 HANEY ALEENE G 276-4923

3326 SMITH GERALD G 276-0320

3327 HUNTER MICHAEL 276-4127
MILLER POLLY M 276-6383
REEDER ARTH P 276-6483

3328 POWELL ROY JR 276-1179

3329 APARTMENTS
1 GENSCHAW PAUL V 276-3666
2 CARTER ERNEST
3 VACANT
4 PARKER JACK

3331 APARTMENTS
1 SMITH BETTIE J 276-3625
2 CONWAY CHARLES F 276-1784
3 DIETRICK TERENCE
4 BAIRD J LINDLEY

3332 NO RETURN

3333 APARTMENTS
1 PETERSON DANL
2 VACANT
3 ADAMS DALE E 276-1906
4 COLEMAN RONALD G 276-3343

3334 ROTH ROLLAND H

3335 APARTMENTS
1 JAMES LEON 276-1941

2 VACANT

3 LEMON DONALD 276-3713

3337 APARTMENTS
1 WARNER WM 276-2237
2 VACANT
3 BRIDGEWATER JAMES
4 EHMCKE WM H 276-0624

3338 DICZHAZY JOHN

3339 APARTMENTS
1 BROWN STEVE C 276-0275
2 STANLEY THOS
3 BARBA DANL 276-5370

3340 LAGESON GILBERT H 276-3582

3341 APARTMENTS
1 BROWN EILEEN M MRS
2 HYZY THEO R 276-2988
3 CHISENHALL GARY R 276-5424
4 TRIAX DAVID 276-2548

3343 APARTMENTS
1 FULKERSON WAYNE 276-4737
2 VACANT
3 HUDSON ENNIS O 276-3435

3344 ROZSA PAUL R 276-1947

3345 APARTMENTS
1 HAKES KENNETH 276-4252
2 MARSHALL BLANCHE MRS
3 HANSON DAVID R 276-5832
4 BUCK DAVID 276-4008

3346 CAMERON CLARENCE E

3350 OWEN HELEN G MRS 276-3598

3352 HODGES LOUISE MRS

3356 DEAN SI 276-4337

3358 VACANT

3362 JOHNSON CLAIRE R 276-2707

3364 MC NEILL DORIS G MRS •
276-4245

3368 HOUSEHOLDER WM F 276-4636

3370 MC PHERSON GLEN A 276-3910

3374 VACANT

3376 RISCHER KENNETH L 276-2146

3380 COMSTOCK EARL D 276-3647

3382 BAKER KENNETH W 276-5817

---DAKOTA DR INTERSECTS

3401 WHITTIER SCHOOL 273-4313

3410 EIGHTH CHURCH OF CHRIST
SCIENTIST 276-5034

3450 HOLY CROSS LUTHERAN CHURCH
273-2886

---RAPPAHANNOCK ST ENDS

3502 SAINT MARK'S METHODIST
CHURCH 273-1480

3536 JONES ELLIS H • 273-4654

3546 GOUGH GALAD R REV

3604 ROOT CARL L 273-3399

3605 CITY PARK & REC DEPT
(CLAIREMONT COMMUNITY
CENTER) 274-1539

3614 CHAPARRO GLADYS B MRS

3616 VACANT

3624 NO RETURN

3626 GOURLEY JANICE M MRS

3634 WAGGONER WM D

3636 CANSON ANGELINA MRS

3650 CLAIREMONT MEDICAL-DENTAL
CENTER OFC BLDG
CLAIREMONT MEDICAL PHARMACY
273-2401
ROOMS
1 VACANT
4 MYERS GERALD W DENTIST
273-3800

5 VACANT

6 MODERN ADJUSTMENT BUREAU
COLLECTION AGCY 274-7500

7 DEACON FRANK L DENTIST
273-2244

8 EDELSON S DAVID DENTIST
273-2598

9-11 VACANT

12 VACANT

3660 BUILDING
ROOMS
1 MARCH KENNETH A PHYS
273-3133
WEISS AARON PHYS 274-1051
2 WEISS DONALD H PHYS
274-1051
BRACKER WM E DENTIST
274-0450
4 SPERBER NORMAN D DENTIST
273-1133
5 CHLAD ARNOLD J PHYS
273-3888
6 VACANT
7 BALOGH STEFAN H PHYS
273-5040
8 DARLING DUANE D PHYS
274-3660

APACHE AVE 1966

158

APACHE AV--QONTD

3226 GRAY MARY E MRS • 276-2033
BROKAW ALLEN
3236 LUTES ROBT • 276-0624
3239 GUNN RICH D 276-5602
3244 HAWKEN RUSSELL C • 276-1816
3245 HOBBS ROLAND C • 276-3294
3250 MULLER CHARLES D • 270-3613
3251 SHERL JACOB J • 276-2742
3256 BARTON MURRAY S • 276-5445
3257 CONNER BILLY C • 276-5980
3262 SOBOKOWIAK ALOYSIUS 276-5286
3263 WALTZ CHARLES E 276-5681
---BLACKFOOT AV INTERSECTS
3304 REICH CLARENCE J 276-4725
3309 JOURDAN BARBARA K MRS
276-1441
3310 STEPKA LOUIS J
3314 ROSA JAMES S
3315 HELBER CARL Z 276-5579
3316 SMITH EUG S 276-4095
3317 NO RETURN
3320 MC PHERSON TERRY G 276-2891
3321 CLARK ROBT B 276-1639
3322 MOORE GEO E • 276-5608
3323 SAVAGE HENRY E JR 276-3720
3326 JOHNSON JOSEPH J 276-4084
3327 RICE WM J JR 276-0475
3328 JONES ROBT W 276-5324
3329 VACANT
3332 JENKINS HAROLD D 276-6596
3333 BUCHANAN CHARLES H 276-4637
3334 COLGURN ARTH W 276-5560
3335 GORZYNSKI JOSEPH A 276-2989
3338 WARREN RICH D
3339 GARZA DELORES MRS 276-0957
3340 MILLER ELIZ MRS
3341 ALLEN DAVID L 276-5844
3344 FIFER RONALD J
3345 WHITFORD JULIA M MRS
3346 WILSON ALEX 276-0085
3347 MABRY WAYNE W 276-4553
3350 VON STOCKHAUSEN THEO A
3351 ROZSA JOHN R JR 276-4294
3352 DOOM JAMES T
3353 PENNER RUSSELL E 276-3797
3356 MC CAFFERTY JOHN C 276-2971
3357 MILLER CLYDE E 276-5673
3358 VACANT
3359 FROGNER TONIA MRS
3362 TANNER A C 276-2942
3363 MOE RICH D • 276-4829
3364 SCHNEIDER GROVER R •
276-2147
3365 DAKES RUBY MRS 276-2056
3368 MASSE JAMES 276-3316
3369 MAYER LEROY E 276-3707
3370 VACANT
3371 CELAYA THEO 276-3933
3374 WALTON RALPH R 276-2426
3375 MARKOS JOAN MRS 276-4926
3376 VINOLE FRANK 276-6599
3377 SULLIVAN SHIRLEY L MRS
276-6893
3380 SCHULT FLOYD R
3381 STOCKHAM CLAIR
3382 VENTENILLA ADRIANO G
276-1266
3383 WOLSTAD HELEN MRS
3386 SAUNDERS ROBT G 276-0473
3388 AUSTIN RICH D 276-3210
---DAKOTA RD INTERSECTS

APOLLO ST -FROM BEAGLE NORTH 1 EAST OF ANIES

3451 LARSON MARK H • 274-4472
3461 MILLER RICH D • 277-4509
3471 O'BRIEN HENRY
3481 PORTER ALMA G 277-5797
3491 PARQUE CHARLES M 279-3339
3501 KELLER HOYT R • 277-4328
3502 FOULGER EDW P • 278-9336
3510 IMHOF ROBT W • 277-6529
3511 LARSEN ARTH A • 278-7826
3519 RALL RAYMOND L •
3520 KERR HARRY H • 277-2637
3527 JUDD GERALD E • 277-2170
3528 ALLEN JOSEPH A • 278-6673
3535 HODVER WM F • 277-8334
3536 LOGG ARTH E • 277-6518
3545 CHENAUET EDW B • 277-3874
3553 BIRDSELL CREIGHTON E •
277-2427
3556 HULSKA ROBT J • 277-0965
3563 EVANS WM L • 277-4654
3571 GORDON JAMES E
3580 VACANT
3581 CESENA ILDROLF D • 277-3735

APPERT CT -FROM COMSTOCK EAST 1 NORTH OF OSLER

6617 STILSON ELIZ H MRS •
277-1300

6618 CHAVEZ ROBT S 279-2531
6627 ANDERSON EDW • 277-3426
6628 MC ALLISTER EARL • 277-1474
6637 HIGGINS BEATRICE D MRS •
277-3405
6638 VANDEVENDER FRANK E •
277-8730
6647 STRICKLAND WILBUR F •
277-5238
6648 TREVINO SANTIAGO C •
278-4592
6657 TANNER JAMES • 278-0900
6658 KNITTLE JOSEPH A • 277-1221

APPLETON ST -FROM BAXTER EAST A NORTH OF CLAIRMONT MESA BLVD

4711 VACANT
4021 GUNTER OSCAR H • 273-7950
4031 HEROUX HECTOR •
4041 ANDERSEN DARYL D • 273-5428
4050 WHITMAN WALT SCHOOL 273-2700
4051 MC CULLOCH LEWIS M •
273-7919
4061 SCARLETT EDWIN 274-5339
4071 HUGHES MARGT S MRS •
273-5143
4081 TAYLOR WM C 273-1465
4103 RAY CHARLES M • 274-5134
4119 CHESTER G MALCOLM • 273-0621
4135 WATSON BOBBY D 273-4250
4151 WADDELOW WM E 273-6247
4163 RINEY WM J • 276-5899
4175 BROWN RANSON W • 273-7413
4201 ARMSTRONG FRANK L • 274-3989
4202 THORVY WM J • 273-0117
4211 REINWALD R JOHN • 273-2568
4212 CHUTE GORDON E • 274-5193
4221 KIRNAYER WM L • 273-4643
4222 CROSBY TRUMAN A • 273-0197
4231 VANDERPOOL ANGELINE MRS •
4241 CALKINS WM J • 273-7664
4242 MEYER JAMES E
4251 TAMM CHARLES H 274-1849
4252 MORGAN ORA E • 273-6911
4261 KENNEY CECIL P • 273-0654
4262 NIDEROST CHARLES R •
274-3348
4271 KING WM E
4301 CEARLEY CHARLES R • 273-1530
4302 AUBREY WAYNE G 273-7896
4311 RUTKAUSKAS JOHN S • 273-6119
4312 WATERS NORMA •
4321 REED GERALD C JR • 273-1062
4322 THOMPSON LOUISE •
4331 KIEWERT HENRY A • 274-0689
4334 NORMAN REX G • 273-7126
4341 OHEIMER WALTER G • 273-0521
4348 SUTHERLAND GLENN D •
273-0422
4351 ALLISON DONALD 273-2594
4361 CLARK REESE A • 274-3559
4371 HAWKINS ROBT L • 273-4009
4431 KELLEY RAY E
4441 LOMBARDIE JAMES E •
4451 WHITE ROBT L • 274-0655
4470 STILES RAYMOND E •
4471 KERSEY JOSEPH H •
4480 ROACH JOHN • 274-0973
4701 HARRIS ROBT W JR • 273-3127
HARRIS JEFFREY M
4710 VAN ARSDALE ERNEST S •
274-0928
4718 SIECKMAN FRANKLIN • 273-6813
4726 CAMPBELL CHARLES S •
273-0349
4734 ELLIS IVUS S • 273-7913
4741 REYNOLDS THOS A • 276-2594
4742 COVEY ROBT L • 273-1991
4750 ULRICH LEO W • 273-0540
4751 WYER ROBT • 273-5989
4758 MARCETTI JAMES B • 273-6494
4759 WELCH ROBT E •
4766 BIRDSONG ROBT •
4767 PHELPS BETTY J MRS
4774 JURSNICK JAMES F
4782 BELL CLAUDE T •
4783 HALLSTROM NORMAN F •
4793 BOKNEVITZ ROBT • 277-0508
4801 WALTER MIKE • 278-7971
4802 NO RETURN
4811 STEEGER ED •
4812 PODBIELAN CLARENCE A
278-6891
4821 PETRUCCELLI ROBT A • 278-6782
PETRUCCELLI ROBT A JR
PETRUCCELLI ZITA MRS
4822 MC KEE WM D • 278-6825
4832 VACANT

4711 VACANT
4021 GUNTER OSCAR H • 273-7950
4031 HEROUX HECTOR •
4041 ANDERSEN DARYL D • 273-5428
4050 WHITMAN WALT SCHOOL 273-2700
4051 MC CULLOCH LEWIS M •
273-7919
4061 SCARLETT EDWIN 274-5339
4071 HUGHES MARGT S MRS •
273-5143
4081 TAYLOR WM C 273-1465
4103 RAY CHARLES M • 274-5134
4119 CHESTER G MALCOLM • 273-0621
4135 WATSON BOBBY D 273-4250
4151 WADDELOW WM E 273-6247
4163 RINEY WM J • 276-5899
4175 BROWN RANSON W • 273-7413
4201 ARMSTRONG FRANK L • 274-3989
4202 THORVY WM J • 273-0117
4211 REINWALD R JOHN • 273-2568
4212 CHUTE GORDON E • 274-5193
4221 KIRNAYER WM L • 273-4643
4222 CROSBY TRUMAN A • 273-0197
4231 VANDERPOOL ANGELINE MRS •
4241 CALKINS WM J • 273-7664
4242 MEYER JAMES E
4251 TAMM CHARLES H 274-1849
4252 MORGAN ORA E • 273-6911
4261 KENNEY CECIL P • 273-0654
4262 NIDEROST CHARLES R •
274-3348
4271 KING WM E
4301 CEARLEY CHARLES R • 273-1530
4302 AUBREY WAYNE G 273-7896
4311 RUTKAUSKAS JOHN S • 273-6119
4312 WATERS NORMA •
4321 REED GERALD C JR • 273-1062
4322 THOMPSON LOUISE •
4331 KIEWERT HENRY A • 274-0689
4334 NORMAN REX G • 273-7126
4341 OHEIMER WALTER G • 273-0521
4348 SUTHERLAND GLENN D •
273-0422
4351 ALLISON DONALD 273-2594
4361 CLARK REESE A • 274-3559
4371 HAWKINS ROBT L • 273-4009
4431 KELLEY RAY E
4441 LOMBARDIE JAMES E •
4451 WHITE ROBT L • 274-0655
4470 STILES RAYMOND E •
4471 KERSEY JOSEPH H •
4480 ROACH JOHN • 274-0973
4701 HARRIS ROBT W JR • 273-3127
HARRIS JEFFREY M
4710 VAN ARSDALE ERNEST S •
274-0928
4718 SIECKMAN FRANKLIN • 273-6813
4726 CAMPBELL CHARLES S •
273-0349
4734 ELLIS IVUS S • 273-7913
4741 REYNOLDS THOS A • 276-2594
4742 COVEY ROBT L • 273-1991
4750 ULRICH LEO W • 273-0540
4751 WYER ROBT • 273-5989
4758 MARCETTI JAMES B • 273-6494
4759 WELCH ROBT E •
4766 BIRDSONG ROBT •
4767 PHELPS BETTY J MRS
4774 JURSNICK JAMES F
4782 BELL CLAUDE T •
4783 HALLSTROM NORMAN F •
4793 BOKNEVITZ ROBT • 277-0508
4801 WALTER MIKE • 278-7971
4802 NO RETURN
4811 STEEGER ED •
4812 PODBIELAN CLARENCE A
278-6891
4821 PETRUCCELLI ROBT A • 278-6782
PETRUCCELLI ROBT A JR
PETRUCCELLI ZITA MRS
4822 MC KEE WM D • 278-6825
4832 VACANT

ARAGON DR -FROM COLLEGE AV EAST AND NORTH

3605 SANDERS JACQUELINE R MRS
583-0495

3612 BURKHARD LUDWIG M WATCH MGR.
• 582-7949
3620 SCHMIDT DAVID • 583-9504
3621 TREXLER LESLIE • 582-4368
3627 BUFKA JOSEPH • 582-6870
3632 REED RONALD B • 582-4536
3633 BAKER ARTH J 286-3656
3638 KILLIAM D ELMO • 582-9304
3639 PETERSON EVERETT C •
583-1459
3644 DAVIS HERBERT W • 582-2228
3645 REID FRED W • JU2-2936
3650 SAILORS HAROLD D 582-8858
3651 DIWISHEK JERRY P • 583-9287
3700 LEONARD LOWELL C • 583-2345
3701 CHAPMAN JAMES C • 582-2492
3705 MEREDITH JAMES A 286-0851
3707 STEFFEN THEO W • 583-2763
3710 KENDALL JACK D • 582-5758
3712 MARCHESE MARIO • 286-1403
3713 SNEEDON JOHN H • 582-1985
3718 TRENTAFILOS CHARLES G •
582-8861
3719 HALE BURTON C •
3724 WILSON JESUS •
3725 YORK ROBT D • 582-1860
3730 KAMINSKY ERNEST S • 583-7028
KAMINSKY ALICE L MRS MRS
TCMR 583-7058
3731 OSBORN CHARLES W • 582-1768
3736 ROMANZO PAULA MRS • 582-5490
3737 MURPHY JOHN D • 582-3294
3742 FITTERER DANL • 583-3858
3743 WINDOTT KENNETH E 268-3281
3748 ALLEN GERALD • 582-0419
3749 KENNY FRED D • 582-5730
3754 NICKS WM E • 583-0178
3755 WERTH CLARENCE L • 582-2940
---WAITE ST INTERSECTS
3803 COLE THOS F • JU2-8340
3804 DOTSON KENNETH •
3809 BAKER GEO W • 286-1649
3810 JOHNSON VIRGIL B • 582-3569
3815 PROMINSKI GLENN K • 582-5596
3816 WILLIS DWIGHT L JR •
286-1074
3822 FREDERICKSEN ARTH L •
582-5589
3827 MOSS RAYMOND H • 582-2852
3828 FONTANA FREDK JR • 583-5356
3833 WARWICK EDW A • 582-1567
3834 ADATT ALBERT I 583-0542
3840 DEGEN RICH D • 582-7359
3863 HERRMANN THEO • 582-0370
---MARLOWE ST INTERSECTS
3901 MINANNO FRANK • 582-1627
3902 WILSON WM E • 582-7667
3907 SWARTZ DONALD • 582-2164
3908 NICHOLS WM R • 583-3099
3913 RUSSO DOMINIC R • 583-3748
3914 ANDERSON JOHN C • 582-7943
3919 MANSFIELD HERBERT H
3920 FORTUNE LAWRENCE L •
583-2651
3925 MARKA LUDWIG H • 582-0325
3926 WALLBRETT ADOLPH J •
583-5206
3931 KESSLING GORDON H •
3932 KAUFENBERG ALDYSIUS W •
583-4092
3937 CIOLAK SAM G • 582-7969
3938 PINKERTON MERLIN H •
582-6834
3943 SNOW JEWELL E MRS • 582-9150
3944 TIRK WM E • 582-7364
3949 RICKMAN CLINTON • 582-1241
3950 HORSTMAN MELVIN L • 582-4668
3955 O'BRIEN LOUISE A MRS •
3956 O'PAIN JOHN G • 582-7718
3961 SEBASTIAN MARTHA K MRS •
583-2861
3962 VICKEY PEARL MRS •
3967 STICKNEY MELVIN A • 582-5081
3968 PELLADINO ALF L 583-6965
3973 THRONEBERRY RALPH W •
583-5145
3974 NEAL DAVID F • 583-0819
3979 PLUMB PRESTON 286-1766
3980 LA NIER TOMMY L • 582-5519
---CELIA VISTA DR INTERSECTS
4005 BORIS WALTER •
4006 SHELTON THOS A • 582-7571
4009 WORTH JOHN J • 582-1487
4010 BARDMAN ROBT J 286-3639
4013 AHRENS ERNIE W
4014 HOAG HENRY D •
4017 PITMAN ORA L • 583-3814
4018 NO RETURN
4021 OZIALOWY JOHN F • 582-2281
4022 SARDO NICK J • 582-1349
4025 STORTS ALBERT • 582-2360
4026 ROBERSHAW D B • 583-0147
4029 BAULCH LEON H • 583-8237
4030 BOWEN KENNETH L • 582-4795
4033 SKLAR JERRY E 583-8922
4034 VACANT
4037 ZURE? CORNELIUS P • 58-8174
4038 CARNEY LESTER • 585-2571
4049 GREER WAYNE O • 583-3827

CHEYENNE AVE 1966

284

CHEYENNE AV--CONTD

4456% LANGSTON LEONARD 281-4487
4458 CURTIS RICH D 284-4931
4458% CHRAPKOWSKI STANLEY N
4460 WYLOGE WARREN J 281-4549
4460% VACANT
4462 BAILLIF ALF L 281-3532
4462% MICHELSON PHILLIP A
281-3145
4465 HOWARD EVAN D • 282-9421
4466 BRUNNER NORMAN O • 284-5096
4469 OWEN WILLIE M MRS • 284-7292
4470 WAGNER ADA C MRS • 284-4807
4475 TALLMAN HAROLD M 282-2407
4476 MULLER HILDEGARD G MRS
4476% REDFORD JIM D 281-9543
4478 ADESSO WALTER A • 283-2491
4481 CROOK STEPH A 283-4158
4485 YOUNG RUBY MRS • 281-2821
4486 DUFFY PATK J • 284-5588
4490 MCKINSON GLENN M • 281-5276
4495 JANKA CHARLES G
4498 VACANT
---MONROE AV INTERSECTS
4504 MENDEZ JOSE 283-3753
4505 MC CLURE EUG H • 284-2228
4510 SIDDALL CHARLET MRS 284-9741
4511 COHEN ANNA M MRS • 282-9025
4514 WILSON VICTOR E • 281-5175
4515 WERNER PAUL •
4518 BESHEARS DONNA R
4524 FAIRCHILD LILLIAN L MRS •
284-7184
4525 HARRIS HAROLD N • 284-1707
4527 HARRINGTON KATH R MRS
4529 DAILEY FRANK P 283-2730
4530 VACANT
4537 MERRILL JOHN P
4541 ANDERSON SUSAN MRS 283-5624
4542 HAYNES BERTHA MRS • 283-8270
4548 MURPHY JAMES S 281-7500
4550 VACANT
4551 WINTERS J EDW 284-7750
4553 COX HAROLD B 284-1683
4554 VACANT
4555 VACANT
4556 FOULTZ EVELYN A MRS •
282-8653
4564 HOPKINS ROBT P • 284-1389
4565 FELDMAN PAUL J • 281-4055
4568 PRATT JOHN K • 282-0959
4569 BOWMAN ERNESTINE MRS
281-7593
4574 AGUILAR MALLEY 281-3360
4578 THOM DORA A MRS • 284-1735
4584 POWELL GARLAND
4588 VACANT
---MADISON AV INTERSECTS
---WARD ST INTERSECTS
---MOUNTAIN VIEW RD
---INTERSECTS
4600 E & R MARKET GRO 284-9455
4602 HAMM ELMER E • 284-2254
4604 STRUBAS MARY A MRS •
282-2220
4608 PETERSON HANS C
4616 REIFERS MARTIN • 282-2644
4618 GASELE MYRTLE B MRS •
4626 MC NEES MARCELLA J MRS
283-8922
4628 BRYSON W C
4630 MAURICE WALTER A 283-6757
4632 BARRON LILLIAN M MRS
4632% HUNT LOUISE V
4634 COCKERILL HARVEY L •
283-2695
4636 FOURNIER LOUIS D 284-8867
4638 VACANT
4640 NELSON EMMA C MRS • 284-8376
4643 ABNEY LEE I • 282-7732
4646 MC QUAY WAYNE W • 282-9804
4648 VAN CLEAVE TERRY G 284-0841
4651 WEST EMMA B MRS • 282-7302
4652 GHERING ALBERT
4654 STEINMETZ GERALD T 281-3488
4655 NELSON RALPH L •
4656 ESPY ESSER H 282-5709
4658 OLIVER LULA MRS • 284-3392
4659 VACANT
4661 MAXWELL RUTH E 284-3016
4662 VIGIL JOHN I 284-9886
4664 HARRINGTON FRED R • 282-0433
4667 BROWN NANCY M MRS 281-2196
4667% MAC FARLANE JOHN S 281-1706
4669A FOSSUM LYDIA A MRS •
282-7388
4669B BARKER K A
4669C REED DOROTHEA E MRS
281-5465
4669D TOLAND DONALD L 284-8922
4669E WOLDER ROBT
4669F DUNLAP JOHN H
4669G KIRBY EVERETT G 284-2916
4670 KRUMPHOLTZ WM G •
4676A CASKEY WANDA MRS
4676B AYALA ARTH •
4676C BARNES ROBT 284-4095
4676D SIMMONS ROGER L 284-2284

4678A LANNING L R 283-7477
4678B BRAMHALL ROBT 281-8467
4678C VILLWOCK ERLENE MRS
4678D DUNTEMAN VERNON E
4679 MEVE ROBT W 282-8820
4680 CLAYTON ROBT L • 282-2697
4683 VACANT
4684 VACANT
4686 FIELDS MARIAN L MRS 281-1085
4688 THOMAS BRIDIE M MRS
4690 VACANT
4692 BINGEMER CHARLES T 281-0327
4694 DENISON RAYMOND L 281-4945
4696 RIKANSRUD ERLING S 282-9120
230
---ADAMS AV INTERSECTS
4725 HOFFMAN VIRGIL C
4727 SLATE DONALD
4729 CASTELL J LOUIS • 281-3694
4731 BLANCHETTE JOSEPH C 282-0462
4739 CRUTCHFIELD VETA E MRS •
281-1844
4750 LAMBE MICHL S 283-8419
LOPEZ CLIFFORD A 281-4641

265
CHESHIRE ST --FROM TRIANA SOUTH I
WEST OF DERRICK DR
4513 FRANICH MARY C 278-6521
4516 HUGGARD HAROLD • 278-9137
4523 STEWART CHARLES B • 278-7829
4528 IGNEY JAMES L • 278-1408
4533 SHARP DORSEY C •
4540 BAUGH CHARLES L 278-4362
4543 STUBER DALE V • 278-9114
4550 ZIMMERMAN DALE 278-5748
4553 MORRIS RAYMOND W • 278-2684
4560 COSTA ALBERT • 279-2284
4563 SPENCER RAYMOND L • 278-5115
4570 RYAN GED E • 278-6259
4573 PALADQ MAURICE • 278-8147
4582 HALL LYNN C • 278-9049
4583 CODIANNE HARRY 278-1129
4593 PISCATELLO ANTHONY •
278-4046
4594 DICKSON HUGH J • 278-4048
4601 COSTA SALVATORE V • 277-7861
4602 TRACY CHARLES J III •
278-4047
4611 RUSSELL JOHN B • 277-2536
4612 DUENEZ THEO 277-7226
4620 WILLIAMS JOHN F •
4621 GARDNER DONALD E • 279-2479
4626 TURNER JOHN P • 278-4591
4627 RHODEN JOHN L • 277-8174
4634 ANDERSON JULE A • 278-4590
4635 ATWOOD HUGH L • 278-4043
4644 WAKE ERNEST A • 278-4042
4645 MEGLICH FRANCIS P • 278-4041
4654 WRIGHT JERRELL • 278-7477
4655 KIRKBY ROY • 278-4049
4664 DE BORD ORIE L 277-7645
4665 CHANEY DONALD W • 278-4325
4674 BRUMLEY JOHN F • 278-5555
4675 MAY JERRELL • 279-3017
4684 SMITH VERLIN L • 278-4327
4685 RANDOLPH ROBT I • 279-0348
4694 ROGERS WARNER E •
4695 NIELSEN DONALD 278-2834

76
CHESTER ST --FROM JAMACHA RD NORTH
1 EAST OF 69TH
569 RHODES HELEN MRS 262-5244
576 MC NUTT BEVERLY A
577 GONZALES ROBT C • 262-8469
605 KEAHEY MARY MRS 262-8977
607 DUCKETT GERALDINE MRS
611 VACANT
612 HUDSON JOHN N JR • 264-8934
612% DRENER ROBT
615 RUYLE DON T 262-2894

25
CHESTNUT ST --FROM 2800 ARISTA
NORTHWEST
2800 PRESIDIO PARK
SAN DIEGO HISTORICAL SOCIETY
297-3258
SERRA JUNIPERO MUSEUM
297-3258
2827 DELAWIE HOMER T & ASSOCIATES
ARCHTS 298-6618
2829 NATIONAL PROGRAMMED LEARNING
INSTITUTE SCH 297-1513
---TAYLOR INTERSECTS
---ROSECRANS INTERSECTS
2921 VACANT (2921-2923%)
2925 VACANT (2925-2931)
2931 VACANT (2931-2933)
2945 VACANT

141
CHEYENNE AV --FROM 4659 BLACKFOOT
AV NORTHWEST
3204 RADCLIFFE AMOS F • 276-1949
3205 BURNSIDE CLAUDE B • 276-2665
3214 WAGAR CLINTON M •
3215 SCOTT JESSE B • 276-0368
3224 WOOD SEDGWICK T • 276-0658
3225 CLARK ROBT A • 276-2933
3234 GARREN ROY F • 276-2199
3235 LLOYD VIOLA M MRS • 276-1381
3245 SATHER'S PRODUCE 276-3018
SATHER CLIFFORD O 276-3018
3303 ZANGARI ANTHONY J • 276-3579
---GERONIMO AV INTERSECTS
3309 HAPPER JOHN J • 276-1204
3310 CARNEY EUG T •
3315 SAARINEN VICTORIA L MRS •
276-5720
3316 CRAMER EMILY MRS 276-2753
3321 MELNICK STANLEY M •
3322 ALEXANDER FRED P • 276-2351
3327 LA HAIE RUTH K MRS •
276-0560
3328 EHLERS CARL U • 276-2349
3333 DICKERSON JAMES A • 276-4782
3334 WETJEN JOHN E • 276-3655
3339 PULLI MARIANO L • 276-0336
3340 GORHAM ROBT J • 276-4569
3345 WILSON MILTON L • 276-3188
3346 GARCIA GEO A • 276-3177
3351 BECKER WALDEMAR M • 276-2887
3352 LOLLIS EDMOND L 276-1151
3357 SANDERS ORVIE H • 276-5761
3358 STANLEY DAN C 276-6798
3363 MILLER JOHN E • 276-1166
3364 SLANE EVAN L 276-5845
3369 RABE JOSEPH N • 276-1598
3370 GEORGE HELEN M MRS 276-2305
3376 FREEZE TROY L • 276-1293
3377 JOYCE EDW J • 276-1317
3382 JOHNSON WM C •

70
CHICADEE ST --FROM ATTIX SOUTH I
EAST OF WINNETT
1550 SANDS ROGER A • 264-2752

264
CHICAGO AV (SAN YSIDRO)--FROM
MONTGOMERY FREEWAY S I E OF
VIRGINIA AV (FOR OCCUPANTS SEE
SUBURBAN DIRECTORY)

133
CHICAGO ST --FROM 4127 LITTLEFIELD
NORTH
1803 JERNIGAN ERVAN L • 276-2691
1809 HALSTED LYLE W • 276-1786
1810 BORSA EMILY F MRS 276-4976
1815 LE PAGE ALICE E MRS •
276-0724
1824 COCKERELL WM C • 276-0812
1825 MILLER HELEN MRS • 276-1763
1835 KIRBE DAVID P • 276-3600
1836 MANRY JOHN L 276-7585
1905 BAKER ROSALIE H MRS •
276-1427
1906 BROWN PAUL D • 276-2157
1915 FABARES FLORIDA MRS •
276-4372
1916 RIGLER HERBERT D • 276-5297
1926 BURKE MARGT MRS • 276-1726
1927 LEWELLEN P R JR • 276-1850
1935 O'BRIEN MONA MRS • 276-2602
1940 BAY PARK VILLAGE BEAUTY
SALON 276-2466
1942 VACANT
---ASHTON ST INTERSECTS
1955 VILLAGE DAY NURSERY 276-3804
1969 BAY PARK VILLAGE MEDICAL
CENTER CLINIC 276-1581
FRANKS ROBT H PHYS 276-1581
BRANCH KENNETH A PHYS
276-1581
1972 S D CITY FIRE DEPT STA NO 25
232-6379
1979 SVENDSEN CHARLES C 276-1628
1983 BENTSEN WM J • 276-0346
1985 LANOFAIR KENNETH E 276-4741
1987 GARDNER VINA MRS 276-4425
1989 HELSTOWSKI ANNA MRS
---NAPIER ST INTERSECTS
2014 ALLGOEWER AUDREY P MRS
276-5956
2019 KRESIN DENNIS W 276-0991
2022 VACANT
2023 TURNER FRED L • 276-0369
2024 SIMMONS JOHN W • 276-0546
2033 VACANT
2034 DUSTIN CLARENCE • 276-2273
2044 COLES GAVIN W 276-1285

DAKOTA DR 1966

331

CYPRESS WAY--CONTD

1035 MC MAHON ALMA S MRS •
295-7758
1040 PHILLIPS RALPH J • 295-4369
1044 COSSE JACQUES C • 298-8937
1051 ELLIOTT FLORENCE M MRS •
295-0936
1052 SHERIDAN MARIE L • 295-9540
1064 GLAZE E FLORENCE MRS •
295-5573
1069 BAER OSCAR W • 296-3226
1083 DAWSON TOM G • 295-4398
---VERMONT ST INTERSECTS

240

CYPRESS POINT RD -FROM
CRYSTAL LAKE DR NORTH 1 WEST OF
MADRA AV

6121 VACANT
6141 VACANT

240

DAFFODIL LA -FROM 6500 DWANE AV
SOUTH 1 EAST OF MADRA AV

5701 SLOAN PAUL •
5759 CAPRALIS GEO • 465-4061

60

DAFTER DR -FROM 4800 DEATON DR
NORTHEAST 1 SOUTH OF DAFTER

4902 VACANT
4906 MENZIE MILFORD T • 264-0420
4909 VACANT
4910 VACANT
4914 NO RETURN
4919 NEYPES VINCENT C • 264-9091
4920 SCHWARZ EDW C • 262-0502
4926 MC ELROY JAMES A • 264-0718
4927 ADER HOWARD W 262-6607
4932 WONG MARVIN • 262-0374
4933 ANDERSEN AL E • 264-4618
4937 DEWITT RUFUS B • 264-0698
4938 VACANT
4943 VACANT
4944 ROSS GENUS E 262-8281
4950 JONES ADOLPH • 262-5850
4951 SOKOL OSCAR • 264-5332
4958 VACANT
4959 JONES SYLVESTER JR 263-1298
4966 INGE JOHN T 264-1020
4974 ESCAMILLA AUGUSTINE 262-2128
4975 CASEY J CURTIS • 264-8343
4982 GARNER LOUIS J • 262-6315
4985 MEIRING STANLEY A • 262-5314
4990 ZYIREK JOE J • 264-8263
4998 SMITH GORDON W

60

DAFTER PL -FROM 4900 DAFTER DR
EAST

4903 HEATH AGNES E MRS •
4904 VACANT
4907 REED DELANDR •
4921 CALVERT LEO 263-7985
4922 HARRIS ARTEE • 262-0340
4929 BIBLE AMADEUS V • 264-5314
4930 NO RETURN
4935 VACANT
4936 LAZOS THOS • 262-2795
4945 RUDIGER HAROLD S 262-2183
4946 VACANT
4954 DOSS RICH D H • 262-8179
4960 ARAZA CHARLES M • 262-2677
4968 WRIGHT HERMAN • 262-0466

252

DAHLIA AV (PO IMPERIAL
BEACH)-FROM 16TH E 1 S OF PALM
AV (FOR OCCUPANTS SEE SUBURBAN
DIRECTORY)

84

DAHLIA ST -FROM 4250 POPLAR
NORTHWEST

2919 MELVIN JAMES R • 281-1432

2920 TORN FRED A • 281-9655
2925 MELVIN HOWARD H • 282-5663
2931 MC MILLIE WM B 281-6763
REAR VACANT
2931½ VACANT
2934 ZIMMERMAN CLARA M MRS
2936 VACANT
2937 MATHEWSON ARCHIE R •
282-0040

258

DAIRY MART RD (SAN YSIDRO)-FROM N
VISTA AV S 1 SE OF IRIS AV (FOR
OCCUPANTS SEE SUBURBAN
DIRECTORY)

141

DAKOTA DR -FROM 3 BLKS WEST OF
3400 CLAIREMONT BLVD EAST 1
NORTH OF BLACKFOOT AV

4201 TUTTLE JOHN H • 276-3776
4202 HENDRICKSON RICH D
4203 TROUT LLOYD F • 276-1853
4204 GRAUZZIS FRANK • 276-2308
4206 JONILONIS RICH D W • 276-0807
4208 HOLMERUD HAROLD W • 276-1380
4209 HULL DAVID V •
4210 HOOVER ALEX M • 276-1789
4214 NICHOLS GEO P • 276-2621
4215 LAW PAUL • 276-2079
4220 STOWERS ROBT H 276-0498
4221 WILLIAMS HOMER M • 276-0912
4228 SMITH HOMER J • 276-2793
4236 TRYFOROS GEO P 276-2297
4237 ROSSI ANTHONY N
4244 VACANT
4245 PEARCH STANLEY C 276-5263
4252 BRYANT PAUL E •
4260 ASKEW ALBERT I • 276-3689
4261 BRINGAS MANUEL O JR •
276-0837
4268 COX CHARLES R •
4274 SKURKY JOSEPH S • 276-0654
---FONTANA AV ENDS
4304 DICKINSON WALTER J •
276-2380
4312 LLOYD VANN M • 276-1540
4320 GIPE CHARLES W • 276-1572
4328 WOOD THAD T • 276-0745
---MOHICAN AV INTERSECTS
---CHEYENNE AV ENDS
4336 NEWMAN THEO C • 276-1992
4404 KELLY STUART C • 276-1072
4407 BOAL TROY C •
4410 JOHNSON CHARLES R • 276-2368
4416 KEELY JOSEPH J • 276-1638
4422 KENNEY JAMES J • 276-2651
4428 BINARD CLARA A 276-4405
4434 HALFAR VALENTINE •
4440 PARKER MAYBELLE MRS •
276-0286
4441 PLUTA ANTHONY J • 276-1247
4446 SHAW EDW D 276-0338
4451 RUDAWSKY MICHL • 276-1967

---APACHE AV INTERSECTS

4452 BELL FRANK F • 276-0867
4502 CORREIA JOE C • 276-4151
4514 CLIFTON ODEAN W • 276-1680
4515 KERR WM M
4517 HUNDEBY C ARTH 276-6766
4521 EDWARDS JERRI MRS
4523 JOHN MARTIN L
4551 APARTMENTS

1 HANLEY WM J 234-6421
2 ATTEBERY HOWARD R DENTIST
276-2381
3 OLSON GILBERT L 276-5252
4 VACANT

4559 APARTMENTS
1 BROSNER ALOIS G 276-4922
2 BAYS MAURICE E 276-4840
3 DICARLO ERNEST J
4 FLORES NORMA R MRS 276-2750

4567 APARTMENTS
1 BUDMAN JOHN G 276-0608
2 EURE JOHN F
3 ISAACS MARTHA J MRS
276-3120
4 TUCKWELL JAMES T 276-5489

4575 APARTMENTS
1 MONTGOMERY JAMES L
2 ROUSH MARY MRS 276-0367
3 WEED LORRAINE MRS
4 PTASCHEK CHARLES A

4601 APARTMENTS
1 HENDERSON DOROTHY MRS
276-0919
2 FREED JOSEPH E 276-6355
3 VACANT
4 LOPEZ KATH MRS 276-3463

4615 APARTMENTS
1 VACANT
2 SKIPPER JERRY MRS
3 VACANT
4 COLVILLE MARGT H MRS
276-2858

4631 APARTMENTS
1 HIGGINS PETER D 276-6167
2 CAUDILL WILMA J MRS
3 CARCUFFE WM H 276-0920
4 DEROV NICHOLS

4639 APARTMENTS
1 ZIMMER MARGT A MRS 276-3412
2 UTGARD IONE A MRS 276-2140
3 STROM ERIC G 276-0933
4 VACANT

40

DALBERGIA ST -FROM 1200 S 23D ST
SOUTHEAST

3202 VACANT
3204 VACANT
3209 VACANT (3209-11)
3218 STATON JAMES
3220 VACANT
3222 FISHER ROY E
3223 GAUTIER LOUIS
3226 WALKER WM F
3228 JACKSON WILMA S MRS
3230 VACANT
3259 MC NEIL NORVAL

186

---THOR ST INTERSECTS

3551 HARNIS RAYMOND E 239-5727
3554 GATES-ADMIRAL COVERALL &
UNIFORM SUPPLY CO LNDRY
234-6561
3557 CAMCHO JUAN D 239-7124
REAR VACANT
3559 VACANT
3559½ MC CULLY GEO H 234-1285
3561 GRIFFIN FRANCES B MRS •
BE9-6271
3563 SANCHEZ ALEJANDRO J 234-6825
3563½ VACANT
3567 KENNEDY NOLAN 234-4550
3567½ OWENS MARY E MRS • 234-0080
3571 SILVA RAMON T
3577 VACANT
3578 HANKS WILLIE L MRS 232-8508
3578½ ELAM RICH D
3581 RICHARDSON JOHN R • 239-0527
3582 ALLIE CHARLES R 234-5025
3584 BURG RUPERT H
3586 ELIPSE MFG CO WLDRS 233-6735
WISE'S METAL WORKS WLDRS
233-6735

3587 VACANT
3588 GRAN LE ROY C
3588½ HERNANDEZ CELIA MRS
234-1915

3589 HUERTAS JERRY S 232-2260
3589½ PEREZ MARCELLA
3593A BUTNER ROBT R
3593B CAINTIC BERNARDINO
3593C CRAMER JON F 234-3067
3593D WARMUTH MARY H MRS
3595 COPE CARYL
3596 COMMERCIAL UPHOLSTERING
232-9119

---UNA ST INTERSECTS

3602 MARINEZ MARY MRS • 239-8562
3608 MILLER LOUISE MRS •
3611 RAMIREZ FILIMON A 234-1270
3612 GOYNE DOROTHY MRS
3614 COLLIS LUTHER 234-5936
3618 RICHARDS JACK
3620 DOYLE LILLIAN MRS
3622 D'OGAS JOHN R
3625 KENNEDY KEESE C • 233-8018
3628 MADDOCK JOHN M • 239-1435
3631 MAYFIELD FLOYD 239-7392
3633 VACANT
3635 VACANT
3636 VALDEZ JULIAN H • 234-2634
3637 LEWIS CHARLES
3641 VACANT
3641½ NAVARRO JOSE P
3644 ESPARZA JOSE 239-5220
3652 CROSWELL MYRTLE A • 232-5396
3653 DUER LARRY A 232-3318

WACO ST 1966

920

PHONE 28

3400 EL CAJON BLVD., SAN DIEGO

---ADJOINING ON SOUTH---

WACO ST--CONTD APARTMENTS--CONTD

- 2 VACANT
- 3 ISIBIDO CARLOS F 276-5932
- 4 DE BOER HENRI A 276-0078

3305 APARTMENTS

- 1 HORTON JACK H 276-6959
- 2 BAKER JUNE MRS 276-2574
- 3 FERGUSON JAMES P
- 4 HARVILLE JOHN H

3310 APARTMENTS

- 1 VACANT
- 2 PAPOSPADARO ROSE 276-6155
- 3 GRANT JOHN R 276-4207
- 4 HANSEN KURT

3315 APARTMENTS

- 1 VACANT
- 2 ROGERS CLIFFORD L 276-1522
- 3 TOUHY MILDRED MRS 276-5479
- 4 FITZMORRIS HOWARD J 276-3606

3318 APARTMENTS

- 1 SALVESON ALVIN L 276-6467
- 2 KNOWLES CHESTER R 276-5187
- 3 RIZZO KENNETH R 276-0079
- 4 HUDSON CATH A MRS

---KNAPP ST INTERSECTS

3404 APARTMENTS

- 1 MILLER PATRICIA MRS
- 2 RUDDER DALE R 276-2741
- 3 BRATT MARY V MRS 276-3563
- 4 KOLL ROBT J 276-3958

3405 APARTMENTS

- 1 HANNA JAMES B 276-1817
- 2 POWER JEANNE MRS 276-1372
- 3 QUIDATO JAMES 276-4039
- 4 NIETO LOIS MRS

3406 APARTMENTS

- 1 RAFFELSON CLAYTON E 276-2575
- 2 OILER JERRY E
- 3 CARDOSA GLENN L 276-6796
- 4 HART RAYMOND J 276-0037

3407 APARTMENTS

- 1 MEDIS TIMOTHY E 276-1818
- 2 FISH WM S 276-0128
- 3 PURCHASE RICH D
- 4 VACANT

3408 APARTMENTS

- 1 VACANT
- 2 JAMES JANICE MRS 276-1511
- 3 SEKI DENNY T 276-5051
- 4 HOFFMAN ED B 276-6015

3409 APARTMENTS

- 1 HATFIELD JAMES
- 2 SCHROEDER BRYAN C 276-1702
- 3 VACANT
- 4 OTT DALE J 276-3845
- 1 PATTEN FRED L
- 2 BADE ELLIOT A 276-6880
- 3 LOZANO BEN L 276-6564

3411 APARTMENTS

- 1 PAUL ROBT D 276-2881
- 2 KYLE THOS J
- 3 WALKER HOWARD C
- 4 HYATT PHYLLIS G MRS 276-6361

3412 APARTMENTS

- 1 FREEMAN RICH D
- 2 SANDERS GEO M 276-3615
- 3 CHOVAN DANL E
- 4 VACANT

3414 APARTMENTS

- 1 PONCHOT GENE R
- 2 DRAZKOWSKI JEFFRY D 276-6593
- 3 HANF JACQUELINE 276-6765
- 4 TABER CLYDE R

3416 APARTMENTS

- 1 LOWEN WM C
- 2 VACANT
- 3 WARREN WAYNE E
- 4 MC GUIRE MARILYN D MRS

3418 APARTMENTS

- 1 YOUNG ERIC E 276-5979
- 2 MAGRENE FREDK G
- 3 VETTER RUSSELL E 276-6863
- 4 LOBRANO WM

3420 APARTMENTS

- 1 STUCKER WAYNE S
- 2 VACANT
- 3 VACANT
- 4 SOTO HELEN MRS

3422 APARTMENTS

- 1 LOWEN JOHN S 276-0666
- 2 ROBB MARGT MRS 276-5796
- 3 KERR BARBARA MRS
- 4 ZIEMANN ALLAN R 276-0041

3424 APARTMENTS

- 1 VACANT
- 2 VACANT
- 3 RICHTER MAX R 276-0246
- 4 BARNES ETHEL MRS

3426 APARTMENTS

- 1 JONES MERILYN MRS
- 2 O'SULLIVAN WM O
- 3 REMKE REBECCA D MRS
- 4 WOLGIN AARON

3428 APARTMENTS

- 1 REID DEWITT R 276-6079
- 2 NADEAU LEONARD A 276-6763
- 3 TOAL DEREK R 276-5447

3429 APARTMENTS

- 1 VACANT
- 2 GAFFNEY THOS L
- 3 PECK ALICE V MRS 276-0415
- 4 VACANT

3430 APARTMENTS

- 1 LONG SANDRA
- 2 RELAFORD PATRICIA MRS
- 3 GUITTARD PIERRE A 276-3062
- 4 PACKER THOS R 276-1575

3431 APARTMENTS

- 1 VACANT
- 2 ADAMS NANCY 276-5846
- 3 KINNEE JOHN M
- 4 MOSS ROBT J

3432 APARTMENTS

- 1 BOEHME DENNIS J 276-3897
- 2 NO RETURN
- 3 KALBER WERNER 276-0471
- 4 WALKER GERALD

3434 APARTMENTS

- 1 POZNER RITA M MRS 276-3788
- 2 HAINES HARRY S 276-1262
- 3 TAYLOR JAMES L 276-2463
- 4 PENDELL EUG E

3435 APARTMENTS

- 1 SULLIVAN ROBT 276-6600
- 2 OCCHIPINTI CARL A 276-6996
- 3 BALDERE WM D 276-4871
- 4 DAMIS RICH D 276-1160

3436 APARTMENTS

- 1 SMITH KARL H 276-0314
- 2 GILLIAM DEWEY A 276-4694
- 3 STONE NATHL J
- 4 VACANT

3437 APARTMENTS

- 1 FOLEY ARLENE H MRS 276-5627
- 2 FRY NEAL L 276-6848
- 3 KIRSON ALBERT B 276-6551
- 4 HANNAH DANNY R

---DAKOTA DR INTERSECTS

- 3503 LAMBERT LOREN D • 273-0960
- 3511 NO RETURN
- 3519 HOUE DEO P • 274-2656
- 3527 WAUSCHEK HELEN P MRS 274-5607
- 3535 VACANT
- 3543 TODD WM S • 273-8639
- 3551 MORRIS LOUCENE H • 273-5364
- 3559 BENNETT GEO A
- 3567 SMITH PAUL J • 274-1201
- 3575 BIAGINI PHILIP P 273-6028
- 3583 MILLER ELIZ D MRS
- 3603 RAABERG LEO C • 273-3914
- 3611 REYNOLDS FRED E 274-3678
- 3619 ALVAREZ BERNARD O 274-3198
- 3627 RIGGS LOUISE J MRS • 273-1232
- 3635 BLOOD HARLEY F • 273-2073
- 3643 NEWMAN DAN • 273-5381
- 3651 BULONE ANGELO G • 274-4528
- 3659 REISINGER KATE P MRS • 273-2893
- 3667 LOFTIN NOLAN A • 276-4270
- 3703 BOOTH FRANKLIN D • 273-0488
- 3711 PHILLIPS WM F • 273-5482
- 3719 WRIGHT VAUGHN L
- 3727 CARTER ELMER • 273-1586
- 3735 GUTHRIE LEO W • 273-6752
- 3743 HOUGH JOHN D • 273-1348

WADE ST -FROM CARDIFF EAST 1 NORTH OF SAN VICENTE

- 8505 WYNNE JOSEPH E • 465-9135
- 8530 HILL GARY L 469-6908
- 8540 SINGLETON J P • 469-8975
- 8550 DU PREE KEITH W
- 8560 SAINT CLAIR VIOLET E MRS 469-8592
- 8565 JENKINS MARION L MRS
- 8570 STARBIRD JUDSON R • 466-7938
- 8580 BAUMEISTER VICTOR J • 466-1210

WAGNER AV -FROM DORCHESTER SOUTHWEST TO DEAD END 1 NORTH OF GUILD

- 9340 THOMAS WM K REV • 277-7684
- 9350 VACANT
- 9361 RUCKER ROBT C • 277-9428
- 9371 PURDY CHARLES • 279-1168
- 9379 FELGEMACHER HERBERT C • 278-2289
- 9387 SCOTT JAMES C • 278-1257
- 9388 COOK DONALD D • 277-0502
- 9396 ANDERSON WM W 277-8931

WAGNER PL -FROM WAGNER AV NORTHWESTERLY TO DEAD END 1 EAST OF MARATHON

- 3603 STATEN FRANK E • 278-2808
- 3604 JOHNSON CLIFFORD T • 278-0769
- 3617 HERRIN JAMES H 277-7241
- 3618 VACANT
- 3631 STEPHENS JOSEPH C • 277-9022
- 3632 HARTER CHARLES P • 278-2706

WAITE DR -FROM NASSAU DR EAST TO FRONT

- 6808 KUTSCHER LILA F MRS • 582-8111
- 6814 VACANT
- 6820 PAVILLARD OTIS L • 582-3843
- 6826 HANSEN ROBT D • 582-5076
- 6832 MAYFIELD EUG • 583-0472
- 6838 WILLINGHAM JOHN T
- 6839 YUHAS JOHN F • 582-8528
- 6844 FARMER GEO W • 582-4642
- 6847 NOYES JACK F • 582-8274
- 6855 FUSON ALBERT J • 583-0040
- 6863 WILLIAMS EUG C PLSTR CONTR • 582-3090
- 6871 SHAW LARRY F • 583-9037

WALKER CT -FROM LARKIN PL EAST 1 SOUTH OF KEIR

- 9052 KRALL NOCHILAS A •
- 9064 TADE MANELE E 278-8611
- 9076 BROWN ARNOLD M • 278-4887
- 9088 WOODS JAMES T • 278-8374

WALKER DR -FROM WALKER CT SOUTH 1 EAST OF LARKIN PL

- 2709 SORIA CHARLES J • 278-4010
- 2717 KNIGHT HOWARD W • 278-5108
- 2725 FENTON DONALD C • 277-7091
- 2733 BENSON OSCAR R • 278-3661
- 2734 EIDSON ROBT L • 278-4778
- 2743 NO RETURN
- 2750 WILLIAMS GEO • 278-4842
- 2753 LYNES JACKSON C • 278-4386

2762 SHERWOOD MARIE MRS 2772 MILLER MERRILL T JR • 278-5712

- 2783 MORANTE GEO M • 278-5676
- 2784 WACK RICH D • 278-7076
- 2793 BUSH ROSCOE R • 278-5109
- 2794 VACANT
- 2801 SIPES VIRGIL • 278-8695
- 2802 MARTIN D E 278-0946
- 2811 RYSER VERNON C • 277-4936
- 2812 OSWOOD L JAY • 278-5583
- 2821 CHMIELEWSKI EDW A • 278-5810
- 2822 OEHLER CHARLES S • 278-5689
- 2831 RAND EILEEN S MRS • 277-0447
- 2832 ARNOLD JOHN
- 2841 SHERWOOD BURTON G • 278-2983
- 2842 MC CULLOUGH L E 279-2644
- 2851 NO RETURN
- 2852 SHUFFLER HARLEY B • 277-7605
- 2861 PUTNAM RAYMOND J 287-2646
- 2862 ENNIS BERLIS F 277-3889
- 2871 SCOTT KNOX O 279-3667
- 2872 DALRYMPLE WM L 277-7181
- 2881 LOTT WM A • 278-8332
- 2891 KAPLAN THEO 278-5018

CLAIREMONT DR 1961

241

CLAIREMONT DR—Contd

3084 Farrell David B BR6-3520
3085 Baskin-Robbins 31 Flavors
BR6-9129
3087 Vacant
3088 Woodard A L
3089 Stardust Room cocktail lounge
BR6-2879
3090 Laxson Claude A BR6-2479
3091 Security-First Natl Bk (br)
BR6-2141
3095 Tudor Mtrs used cars
BR6-5151
Iroquois av ends
3101-03 Buena Vista Apartments
BR6-1133
Fields Buena Vista Corp rental
ofc BR6-1141
Kolar Henry J BR6-1821
3103 Berroyer Wm L BR6-0188
Crockett Burt R BR6-0380
McWaters Glenn T BR6-3086
3105 Apartments
1 Jacobs Anna L Mrs BR6-3087
2 Wiggins John A
3 Barcus May Mrs
4 Waldrup Lucille C Mrs BR6-1995
3107 Apartments
1 Vacant
2 Vacant
3 Cassidy David W BR6-3160
4 Northrup Wm A
Street continued
3108 Humphrey Gleason WBR6-5977
3109 Best John M BR6-4618
3110 Martijeren Nell J @ BR6-2285
3111 Apartments
1 Gerrem Emmet A BR6-1605
2 Bradley Lloyd E
3 Vacant
4 Bailey K M
Street continued
3113 Apartments
1 Brown Orlo F BR6-2708
2 Boyle Geo J BR6-2728
3 Ohlig Gustave H BR6-4298
4 Gassman Anna Mrs BR6-4834
Street continued
3114 Crittenden Frank D BR6-0856
3115 Apartments
1 Pelkason Walter C BR6-0934
2 McPhee Alma M Mrs BR6-1818
3 Gilman Ida A N Mrs BR6-2851
4 Beatty Wm E jr BR6-3120
Street continued
3116 East Guy BR6-2927
3117 Apartments
1 Banks Kathleen R Mrs BR6-0925
2 Vacant
3 Swope Geo R BR6-0831
4 Mehman Jennie Mrs BR6-4492
3119 Apartments
1 Bacon Jane R Mrs BR6-0492
2 House Ernest J BR6-3419
3 Day Robt W BR6-0224
4 Perry Alice
Street continued
3120 Clapham Gyle BR6-0917
3121 Roddy Jas L BR6-5089
Skoglund Cordelia E Mrs
BR6-3092
3122 Noah Elmer L BR6-5085
3123 Apartments
1 Munyon H Laurence BR6-5347
2 Kuegeman Jack E BR6-0377
3 Clark Jas C BR6-1518
4 Vacant
Street continued
3125 Hagen Haakon H BR6-4016
Harvey Laura M Mrs BR6-3099
3126 Daniels Henry L BR6-5372
3127 Goff Nada Mrs BR6-2658
Tricinella Mildred D Mrs
BR6-3182
3128 Pierce Glen I BR6-5785
3129 Stevens P E
Urias Florence Mrs BR6-2625
3131 Vacant
3132 Eckert Wm H @ BR6-2702
3133 Tuerck E E
3134 Wallace Wm J BR6-5950
3135 Peterson John P BR6-0529
3137 Vacant
3138 Nordberg Roy L BR6-1936
3139 Brandon Jack BR6-1060
3140 Albin Harold H BR6-4712
3141 Hamm Walter E BR6-4802
3143 Apartments
1 Jaschinski Walter T BR6-5555
3 Vacant
4 Holmes Holly E BR6-3098
4 Black Jas A
Street continued
3144 Polonis Peter J BR6-5937
3145 Dooley Eug P BR6-4620
Garvie Pauline R Mrs
BR6-2743
Townsend Orletha G Mrs

3146 Blair Dewey R BR6-5242
3147 Apartments
1 Vandervort Harry A BR6-3338
2 Dilyard Edw J BR6-3702
3 Douglass Chas R BR6-0181
4 Jorgenson W
Street continued
3149 Apartments
1 Cathcart Louise Mrs BR6-1338
2 Shelton Chas H BR6-2056
3 Vacant
4 Murphy John P BR6-0039
Street continued
3150 Gun Leonard
3151 Nimitts Fred S BR6-4225
Van Pelt Lillian L Mrs BR6-1952
3152 Gill Robt BR6-2174
3153 Hayashida Shidow BR6-3154
3155 Gower Harry G BR6-0703
3156 Vacant
3157 Popick Harvey BR6-1937
3158 Robinson Robt F BR6-0383
3159 Apartments
1 Jackson Wm B
2 Speciall Jos V BR6-2266
3 Lee Bolton BR6-3747
4 Getchman Ron ald S BR6-0938
Street continued
3161 Barron Jas BR6-4103
Gunter Ruth F Mrs BR6-0479
3162 Meyers Chester W BR6-5858
3163 Apartments
1 Dettore Leon T BR6-0430
2 Trapp Mary G Mrs BR6-1057
3 Vacant
4 Newton Ellen M BR6-0930
Street continued
3164 Gorman Ruth Mrs
3165 Apartments
1 Vacant
2 Hankins Marguerite C Mrs
BR6-3169
3 Filson Carol E BR6-5419
4 Seabaugh Rose C Mrs BR6-2528
Street continued
3167 Apartments
1 Albisani Helen BR6-0958
2 Stern Esther M Mrs BR6-1566
3 Prochoda Maria BR6-0347
4 Vacant
Street continued
3168 Frey Raymond E BR6-3638
3169 Hanley John T BR6-0436
Hanley Thos J
Thierer Ray M BR6-2812
3170 Hazel Helen B Mrs BR6-2438
3171 Fields Sydney BR6-4313
3174 Arp Edw L BR6-2098
3176 Bradford Jas BR6-2519
3180 Steward Ruth M Mrs BR6-4695
3182 Lewandowski Edw J @ BR6-4679
3186 Pearson Roy @ BR6-1228
3188 Just Dorothy J Mrs BR6-0381
3203 Keely Jos J BR6-2918
Molloy John
3204 Vacant
3205 Clark Lyla T BR6-4681
3206 Albert Chas L BR6-0052
3207 Thompson Andrew J BR6-3377
3209 Martell Beatrice Mrs
Roberts Roy E BR6-0550
3211 Apartments
1 Smaston Dan D BR6-4547
2 Hardy Merle W
3 Odenbaugh Lotta M Mrs BR6-1731
4 Smith Robt
Street continued
3212 Temples Chester C
3214 Bostick Jas R BR6-3495
3215 Apartments
1 Bell Rene J BR6-0985
2 Witt Konrad H
3 Parent Chas BR6-5848
4 Dilworth Martin O
Street continued
3217 Vacant
3219 Vacant
3220 Scott Robt E
3221 Hitchings David D BR6-2689
3222 Kanakas Geo M BR6-5396
3223 Vacant
3225 Kull Wm G BR6-3462
3227 Apartments
1 Robertson Malcolm L BR6-3051
2 Vacant
3 Dana Thos A BR6-0367
4 Brown Ray R BR6-2629
Street continued
3228 Hall Nanette R Mrs BR6-5758
3229 Vacant
3230 Shashim Gertrude V Mrs
3231 Mason Arth J BR6-1404
3233 Vacant
3235 Apartments
1 Wiskol Benson A
2 Vacant
3 Ward Mary L Mrs

4 Arnold Lee W
Street continued
3236 Vacant
3237 Benton Geo W BR6-5653
LaCren Richd L BR6-2459
3238 Vacant
3239 Baker John W BR6-2574
3241 Apartments
1 Bonner Patricia A Mrs BR6-2899
2 Vacant
3 Vacant
4 Vacant
Street continued
3243 Apartments
1 Vacant
2 Kerrick Lee G BR6-3554
3 Little Jas D BR6-1715
4 Puffini Helen
Street continued
3244 Kemp Barry Mrs
3245 Sciacca Josephine R BR6-2419
Slayton Warren C
3246 Patton Edw A BR6-4889
3247 Hart Melba M BR6-3249
3251 Pashley Gladys Mrs
3252 Vacant
3254 Presher Robt A BR6-2290
3260 Wormack Billy E BR6-0598
3262 Cook Jesse A
Blackfoot av ends
3301 Boehling Mildred C Mrs BR6-1496
3303 Vacant
3305 Geist Ronald P BR6-3517
Macumber Virginia M BR6-3572
3307 Vacant
3308 Bethel Hursel J BR6-1815
3309 Vacant
3310 McMoorty Herman BR6-4094
3311 Slater Betty Mrs BR6-4182
3314 Vacant
3315 McFarland Robt L BR6-1739
3316 Tyler Mary J BR6-3273
3317 Vacant
3319 Vacant
3320 Mayberry Raymond J @ BR6-1194
3321 Frame Forrest D BR6-2724
Crowe Frances E BR6-1503
3322 Jacobs Eva L Mrs @
3323 Adcock Gideon BR6-2400
Swain Harvey Q BR6-5714
3325 Fagman Eve Mrs BR6-1461
Moore Kathryn M Mrs BR6-3899
3326 Hudson Wm BR6-0085
3327 Larson Wm A BR6-0820
3328 Shiffer Edw F BR6-2850
3329 Kotun Michl
Sund Cornell A BR6-2005
3331 Vacant
3332 Riser Fred BR6-5800
3333 Keogh Jos G
Norbeck Pauline L Mrs
3334 Duncan Robt F BR6-1047
3335 Stephenson Larry A BR6-5557
3337 Vacant
3338 Mizzles Clarence E BR6-0824
3339 Vacant
3340 Rossi Anthony N jr BR6-1781
3341 Vacant
3343 Allen Vilas H BR6-3751
Haas Gustave H BR6-4322
3344 Vacant
3345 Vacant
3346 Sayre Rufus L BR6-4276
3350 Gibbs Royce E BR6-4313
3352 Hill Larry W BR6-5667
3356 Wiggins Frank L BR6-0884
3358 Templin Richd W BR6-3443
3362 Smith Harold H BR6-0163
3364 McNeil Louis A @
3365 McGinty Jos P BR6-1198
3366 Mathieson Geo W BR6-2617
3370 Ellison Orval S BR6-4753
3374 Seymour Roger BR6-5032
3376 Bergers Glen D BR6-4253
3377 Braden Elbin E C @ BR6-4418
3380 Ramirez Amiblar L BR6-5980
3382 Vacant
Dakota dr intersects
3401 Whittier Sch BR3-4313
3410 Kelley Neil A BR6-0955
3412 Kelley Jas P
3450 Holy Cross Lutheran Church
BR3-2888
Rappahannock ends
3502 StMark's Methodist Church
BR3-1480
3536 Jones Ellis H @ BR3-4654
3546 Fergus Forbes M @ BR3-4135
3604 Vacant
3605 Clairemont Community Center
3606 Lofton Basil A BR4-1914
3614 Lane Elaine W Mrs
3616 Chaparro Gladys E Mrs BR4-3739
3624 Vacant
3626 Vacant
3634 Woodard Thurman G BR3-4287
3636 Toler Earl F BR3-8187

APACHE AVE 1961

5055 Harbor Dr., S.D.

138

APACHE AV—Contd

3310 Clark Dennis M BR6-5259
3311 Meier Patsy A Mrs BR6-4744
3314 Zick Richd A BR6-5987
3315 Berry Walter C BR6-4397
3316 Sacks Josiah BR6-4119
3317 Holdren Jas E BR6-3889
3320 Taylor Dorothy Mrs
3321 Hale David BR6-3472
3322 Newboles Shirley R
3323 Dorrel Gary O BR6-1819
3326 Kawanis Richd A BR6-1762
3327 McArtor John M BR6-0074
3328 Olynyk Steve BR6-5802
3329 Baker Kenneth W BR6-5180
3332 Middaugh Lavern E BR6-2132
3333 Heron Jas
3334 Gonzalez Gilbert J BR6-1050
3335 Keeth John D
3338 Bonner John J
3339 Shumacker Russell T BR6-4563
3340 Webb Arth R BR6-0982
3341 Crehan Mary Mrs BR6-4527
3344 Franklin Benj D BR6-5066
3345 Kazen Jas V
3346 Okey Wm A BR6-4800
3347 Traband John A BR6-2840
3350 VonStockhausen Theo A
3351 Vacant
3352 Tonelli Video V BR6-1219
3353 Armstrong Donald L
3356 McCafferty John C
3357 Snook Larry T
3358 Vacant
3359 Boorda Jeremy M
3362 Mullen Saml E BR6-1338
3363 Anderson Benton B
3364 Schneider Grover P @ BR6-2147
3365 McGinty Jos P BR6-1188
3368 Eisenman Wm P BR6-3297
3369 Vacant
3370 Sammulu Igmarr A BR6-4329
3371 Lithral June C Mrs
3374 Smith Wayne W
3375 Bremerman Harold R BR6-3075
3376 Roesslein Aug A BR6-2838
3377 Dew Se Julius B
3380 Jones Henderson B
3381 Puckett Harold I BR6-0932
3382 Brown Joe R BR6-3684
3383 Jackson Wm W BR6-0761
3386 Vacant
3388 Eversole Wm R BR6-1722
3392 Glanville Howard R BR6-4873
Dakota rd intersects

APOLLO—From Beagle north, 1 east of Anies

3451 Larson Mark H @ BR7-4472
3461 Miller Richd E @ BR7-4509
3471 Lucas Dottie Mrs @ BR8-0628
3481 Doshier Wilbert A @ BR8-0712
3501 Keller Hoyt R @ BR7-4328
3502 Mason Harold L @ BR7-5281
3510 Imhof Robt W @ BR7-6529
3511 Bell Louise Mrs @
3519 Rall Raymond L @ BR7-3663
3520 Kerr Harry H jr @ BR7-2637
3527 Judd Gerald E @ BR7-2170
3528 Brooks Stanley K @ BR7-2933
3535 Hoover Wm F @ BR7-3093
3536 Logg Arth E @ BR7-6518
3545 Chenault Edw B @ BR7-3874
3553 Birdsell Creighton E @ BR7-2427
3556 Hulska Robt J @
3563 Evans Wm L @ BR7-4654
3571 Swift Willie Mae Mrs @ BR7-5592
3580 Jacolis Roger G @ BR7-3334
3581 Cesena Ildroldo D @ BR7-3735

APPERT COURT—From Comstock east, 1 north of Osler

6617 Stilson Eliz H Mrs @ BR7-1300
6618 Jenkins Geo A BR8-3163
6627 Anderson Edw @ BR7-3426
6628 McAllister Earl @ BR7-1474
6637 Higgins Beatrice D Mrs @ BR7-3405
6638 Vandevender Frank E @ BR7-8730
6647 Strickland Wilbur F @ BR7-5238
6648 Vacant
6657 Tanner Jas
6658 Knittle Jos A @ BR7-2031

APPLETON—From Baxter east, 4 north of Clairmont Mesa blvd

4011 Norman Rex G @ BR3-7126
4021 Gunter Oscar H @ BR3-7950

4031 Peoples Calvin D @ BR4-3827
4041 Kelly Cecil H @ BR3-1059
4050 Whitman School BR3-2700
4051 McIlroy David E @ BR3-3894
4061 Nieto Geo E @ BR3-4724
4071 Hughes Thos E BR3-5143
4081 Hollis Clifton D @ BR3-0563
4103 Crawford Ralph @ BR4-3390
4119 Chester G Malcolm @ BR3-0621
4135 Segur Robt T @ BR3-5804
4151 Harris Jack W @ BR3-7568
4163 Riney Wm J @ BE3-3867
4175 Brown Ransom W @ BR3-7413
4201 Armstrong Frank L @ BR4-3989
4202 Thoryk Harriet Mrs @ BR3-0117
4211 Reinwald R John @ BR3-2568
4212 Photinos Harry @ BR3-2967
4221 Kirmayer Wm L @ BR3-4643
4222 Crosby Truman A @ BR3-0197
4231 White Calvin C @ BR3-4901
4241 Lyle Francis V @ BR3-0153
4242 Leeds Kenneth W @ BR3-3372
4251 Tamm Chas H BR4-1849
4252 Morgan Ora E @ BR4-6911
4261 Kenney Cecil P @ BR3-0654
4262 Vacant
4271 Brooks Jos H jr @ BR3-0119
4301 Cearley Chas R @ BR3-1530
4302 Mott Billy J @
4311 Rutkauskas John S @ BR3-9291
4312 Cairncross Laurence E @ BR4-5549
4321 Miller Max L @ BR3-2061
4322 Coleman Don B Rev @ BR3-4438
4331 Carr Lester
4334 Valdisera Robt J @
4341 Ocheimer Walter G @ BR3-0521
4348 Sutherland Glenn D @ BR3-0422
4351 Allison Donald @ BR3-2594
4361 Clark Reese A @ BR4-3559
4371 West Gordon B @ BR3-3271
4431 Vacant
4441 King John W @ BR4-1022
4451 Shoemaker Howard E @ BR4-3279
4470 Stiles Raymond E @ BR3-0571
4471 Kersey Jos H @ BR3-2930
4480 Creley Maurice G @
4490 Leith Geo @ BR3-2877
4701 Harris Robt W jr @ BR3-3127
4710 VanArsdale Ernest S @ BR4-2483
4718 Sieckman Franklin @ BR3-6813
4726 Campbell Chas S @ BR3-0772
4734 Ellis Ivus S @ BR3-7913
4741 Monroe Jas H @ BR3-3025
4742 Covey Robt L @ BR3-1991
4750 Ulrich Leo W @ BR3-0540
4751 Wyer Robt @ BR3-5989
4758 Cahill Lionel A BR3-9857
4759 Welch Robt E @ BR3-4490
4766 Rice Jos T @ BR3-1256
4767 Phelps Jefferson J @ BR8-6634
4774 Roach Steph E BR8-6703
4775 Zimmerlee K L @
4782 Jewett Edson C BR8-6986
4783 Hallstrom Norman F @ BR6-0073
4793 Kreutzer Robt A @ BR8-6801
4801 Shelton JohnC @ BR8-6838
4802 Joseph Jack J
4811 Steeger Edw C @
4812 Podbielan C A Bud BR8-6891
4821 Petrucelli Robt A @ BR8-6782
4822 McKee Wm D @ BR8-6825
4832 Behnke Raymond J BR8-6643

AQUAMAR LANE—From Foothill blvd north, 1 north of Tourmaline

ARAGON DRIVE—From College av east and north

3612 Burkard Ludwig @ wtch mkr
JU2-7949
3620 Allison Melvin H @ JU2-4118
3621 Trexler Leslie @ JU2-4368
3627 Bufka Jos @ JU2-6870
3632 Reed Ronald B @ JU2-4538
3633 Smith Jas W @ JU2-1330
3638 Killian D Elmo @ JU2-3904
3639 Peterson Everett C @ JU3-1459
3644 Davis Herbert W @ JU2-2228
3645 Reid Fred M @ JU2-2936
3650 Sailors Harold D @ JU2-8858
3651 Schloss Bert @ JU2-2745
3700 Leonard Lowell C @ JU3-2345
3701 Chapman Jas C @ JU2-2492
3706 Bacilla Gus @ JU2-4722
3707 McDaniel Otha D @ JU2-8576
3710 Kendall Jack O @ JU2-5758
3712 Marchesi Mario @ JU2-2678

3713 Sneddon John H @ JU2-1985
3718 Treantafilos Chas G @ JU2-8861
3719 Kosmicki Martin M @ JU2-4715
3724 Wilson Jesus @
3725 York Robt D @ JU2-1860
3730 Kaminsky Ernest S @ JU3-7028
3731 Osborn Chas W @ JU2-1768
3736 Romanzo Paula Mrs @ JU2-5490
3737 Murphy John D @ JU2-3294
3742 Fitterer Danl @ JU3-3858
3743 Hays John @ JU2-7442
3748 Allen Gerald W @ JU2-0419
3749 Kenny Fred D @ JU2-5730
3754 Nicks Wm E @ JU3-0178
3755 Werth Clarence L @ JU2-2940
Waite intersects
3803 Cole Thos F @ JU2-8340
3804 Vacant
3809 Baker Geo W @ JU2-6420
3810 Johnson Virgil B @ JU2-3569
3815 Prominski Glenn K @ JU2-5596
3816 Vacant
3822 Fredericksen Arth L @ JU2-5589
3827 Moss Raymond H @ JU2-2852
3828 Fontana Fredk jr @ JU3-5356
3833 Warwick Edw A @ JU2-1567
3834 Adatto Albert I @ JU3-0542
3840 Degen Richd L @ JU2-7359
3863 Herrmann Theo @ JU2-0370
Marlowe intersects
3901 Minando Wm F @ JU2-0522
3902 Celorie Clara Mrs @ JU3-5803
3907 Swartz Donald @ JU2-2164
3908 Nichols Wm R @ JU3-3099
3913 Mesku John jr @ JU2-8693
3914 Anderson John C @ JU2-7943
3919 Nixon Wm F JU2-5713
3920 Fortune Lawrence L @ JU3-2651
3925 Marka Ludwick H @ JU2-0325
3926 Mercurio Jos @ JU3-4105
3931 Kessling Gordon H @ JU2-0790
3932 Kaufenberg Aloysius W @ JU3-4092
3937 Ciolak Sam G @ JU2-7969
3938 Dramen Herman @ JU2-3421
3943 Snow Jewell E Mrs @ JU2-9150
3944 Tirk Wm E @ JU2-7364
3949 Rickman Clinton @ JU2-1241
3950 Horstman Melvin L @ JU2-4668
3955 O'Brien Garth S @ JU2-7625
3956 D'Spain John G @ JU2-7718
3961 Vinson Ferriss A @ JU2-4768
3962 Vickey Geo @
3967 Stickney Melvin A @ JU2-5081
3968 Surber Jeffie L @ JU3-6688
3973 Throngberry Ralph @ JU3-5145
3974 Neal David F @ JU3-0819
3979 Stevens Arth M @ JU2-3623
3980 LaNier Tommy L JU2-5519
Celia Vista dr intersects
4005 Boris Walter @
4006 Sheldon Thos A @ JU2-7571
4009 Malone Harvey L @ JU2-8163
4010 Young Clifford JU3-0923
4013 Jackson Jos L JU2-2298
4014 Hoffman Gerald P JU3-7009
4017 Webb Francis S JU2-6887
4018 Jensen John W JU3-4648
4021 Dzialowy John F @ JU2-2281
4022 Brown Geo E @ JU3-3010
4025 Storts Albert @ JU2-2360
4026 Robershaw O B @ JU3-0147
4029 LaChappell Paul M JU3-6259
4030 Bowen Kenneth @ JU2-4295
4033 Smith Milburn R @ JU2-5562
4034 Hayes Wm R JU2-9272
4037 Zuber Cornelius P JU2-8174
4038 Carney Lester @ JU2-2671
4049 Greer Wayne O @ JU3-3827
4050 Stratton Elgin M @ JU2-9669
4061 McCowin Wayne B @ JU3-5969
4062 McDaniel Elra C @ JU3-0056
4083 Maio Enrico @ JU2-9248
4084 Sanders Carroll E @ JU3-4649
4108 West Guy E @ JU3-6985
4109 Combs Wayne B @ JU2-9088
4122 Strackbein Henry @ JU3-7524
4123 Vacant
4136 Perretta Paul P @ JU2-8797
4137 Neel Cappy S @ JU3-6569
4151 Milord Martin A @ JU2-6677
4152 Scoffin Jas M @ JU3-6587
4163 Vincent Grace Mrs @ JU2-2608
4164 Cohen I M
4178 Wiley Fredk R @ JU2-1283
4192 Cerwinski Frank @ JU2-2624
4193 Parker Steph T @ JU3-0392

University av intersects

4320 Pitts Sammy L JU2-5561

148

CHEYENNE AVE 1961

CHEYENNE TRIBUNE

TELEPHONE BElmont 4-7111

237

CHEROKEE AV—Contd

- 4656 Luitjens Henry G @ AT1-1715
- 4658 Oliver Lula Mrs AT4-3392
- 4659 Vaca Mario AT1-1268
- 4661 Tufts Rose T Mrs
- 4662 Jackson Phoebe
- 4664 Harrington Fred R @ AT2-0433
- 4667 Bryant Walter L AT1-8270
- 4667½ Fresener Cletis G
- 4669a Fossum Lydia A Mrs @ AT2-7385
- 4669b Stacy Eldon
- 4669c Reed Dorothea Mrs AT1-5465
- 4669d Clarno Robt H jr AT1-9085
- 4669e Fisher Jesse
- 4669f Santor Robt
- 4669g Kirby Everett G AT4-2916
- 4670 Krumpholtz Wm G @ AT2-8271
- 4676 Martinez Maurice AT4-4002
- 4679 Stephenson W D AT1-4477
- 4680 Clayton Robt L @ AT2-2697
- 4683 Dyche J Vivian @ AT2-0077
- 4684 Helmer Wm
- 4686 Fields Marian L Mrs AT1-1085
- 4688 Thomas Birdie M Mrs
- 4690 Vacant
- 4692 McKee Wm A AT3-3062
- 4694 Vacant
- 4696 Rikansrud Erling S @ AT2-9120

Adams av intersects

- 4725 Williams Mary D Mrs @ AT1-3753
- 4727 Stevenson Robt A jr AT1-4208
- 4729 Castello Louis @ AT2-8028
- 4731 Vacant
- 4739 Crutchfield Veta E Mrs @ AT1-1844
- 4750 Proeshaw G Mary Mrs @ AT2-0292

230

CHESTER—From Jamacha rd north, 1 east of 69th

- 569 Cobb Arth W CO4-7437
- 576 Snyder Isadore @ CO4-7549
- 577 Gonzales Robt C @ CO2-8469
- 612 Hudson John P @ CO4-3621

76

CHESTERTON DRIVE—Chauged to Daniel av

139

CHESTNUT—From 2800 Arista northwest

- 2800 Presidio Park
- 2826 Castro Raymond A CY5-8776
- 2827 Clark Wm H CY5-2474
- 2832 Polen Jas E
- 2836 Vandell Oscar W
- 2844 No Return

Taylor intersects

Rosecrans intersects

- 2921 Pell Delores Mrs
- 2921½ Irwin Basil
- 2923 Haslam Paul L CY8-3477
- 2923½ Reynolds Lucille Mrs
- 2925 Butler Raymond C
- 2927 Lantz Grace B Mrs CY5-1863
- 2929 Oats Douglas
- 2931 Strickroth Geo B
- 2933 Faulk Ruland
- 2935 No Return
- 2945 Withem Del Uphol furn CY5-0646

25

CHEYENNE AV—From 4659 Blackfoot av northwest

141

- 3204 Thomas Margt Mrs @ BR6-1089
- 3205 Brunside Claude B @ BR6-2665
- 3214 Wagar Clinton M @
- 3215 Ashcraft Vincent D @ BR6-2254
- 3224 Wood Sedgwick T @ BR6-0658
- 3225 Ames Geo L @ BR6-1315
- 3234 Brevig Warren L @ BR6-1558
- 3235 Lloyd Viola Mrs @ BR6-1381
- 3245 Cahill John F
- 3303 Zangari Anthony J @ BR6-3579
- 3309 Happer John J @ BR6-1204
- 3310 Carney Eug T @
- 3315 Saarinen Edwin R @ BR6-5720
- 3316 Laughlin Ross @ BR6-2753
- 3321 Weir Malcolm P @ BR6-4294
- 3322 Bailey Elwyn L @ BR6-0736
- 3327 LaHaie Clayton A @ BR6-0560
- 3328 Ehlers Carl U @ BR6-2349
- 3333 Dancy John P @ BR6-0895
- 3334 Wetjen John E @ BR6-3655
- 3339 Pulli Mariano L @ BR6-0336

- 3340 Gorham Robt J @ BR6-4569
- 3345 O'Connell Edwin J @ BR6-2283
- 3346 Garcia Geo A @ BR6-3177
- 3351 Becker Waldemar M @ BR6-2887
- 3352 Olszewski C A BR6-3270
- 3357 Macumber Ronald F @ BR6-2028
- 3358 Andrews Velda
- 3363 Odom Francis R @ BR6-2068
- 3364 Dickens Jack C BR6-2931
- 3369 Rabe Jos N @ BR6-1598
- 3370 Clark Berkley W BR6-0327
- 3376 Freeze Troy L @ BR6-1293
- 3377 Braden Elvis E @ BR6-4418
- 3382 Johnson Wm C @

CHICADEE—From Attix south, 1 east of Winnett

70

CHICAGO—From 4127 Littlefield north

133

- 1803 Jernigan Ervan L @ BR6-2691
- 1809 Halsted Hal L @
- 1810 Vacant
- 1815 LePage Wm S @ BR6-0724
- 1824 Cockerell Wm C @ BR6-0812
- 1825 Miller Wallace @ BR6-1763
- 1835 Kibb David P @ BR6-3600
- 1836 Baldwin Harold N BR6-5973
- 1905 Baker Rosalie H Mrs @ BR6-1427
- 1906 Brown Paul O @ BR6-2157
- 1915 Fabares Alf L @ BR6-2995
- 1916 Rigler Herbert D @ BR6-5297
- 1926 Burke Margt Mrs @ BR6-1726
- 1927 Lewellen P R jr @ BR6-1850
- 1935 O'Brien Mona Mrs @ BR6-2602
- 1940 Bay Park Village Beauty Salon BR6-2466
- 1942 Windsor Developers Inc bldg contrs BR6-5403

Ashton intersects

- 1955 Village Day Nursery BR6-3804
- 1969 Bay Park Village Medical Center clinic BR6-1581
- 1972 City Fire Dept Sta No 25
- 1979 Svendsen Chas A @ BR6-1626
- 1983 Bentsen Wm J @ BR6-0346
- 1985 Campbell Peter
- 1987 Edwards Darrell D BR6-5016
- 1989 Peckham Wm O

Napier intersects

- 2014 Andersen Axel B chiropractor BR6-2768
- 2019 Hedrick Otis D BR6-0047
- 2022 Laugen Lawrence N
- 2023 Turner Fred L @ BR6-0369
- 2024 Simmons John W @ BR6-0546
- 2033 Mitchell Clyde A @ BR6-2865
- 2034 Dustin Harold B @ BR6-2273
- 2044 Coles Gavin W @ BR6-1285
- 2050 McIntire Paul P @ BR6-1634
- 2060 Eddy Wm E @ BR6-2176
- 2065 Richards Arth C @ BR6-0903
- 2070 Coleman Inga G Mrs @ BR6-2832
- 2075 Such Jos F @ BR6-2396

Milton intersects

Mayo intersects

- 2204 Harry Leslie C @ BR6-1842
- 2205 Dodds Gilbert L BR6-5824
- 2211 Zeddis Zorn A @ BR6-1692
- 2212 Harry Dennis R BR6-5568
- 2220 Sterne Buddy R BR6-0343
- 2221 Ward Thos H @ BR6-2735
- 2227 Bega Valino @ BR6-0977
- 2228 Leiler Luther @ BR6-3162
- 2235 Danner Fred E jr BR6-1492
- 2236 Henry Juanita BR6-1940
- 2244 Shultz Royal W @ BR6-1674
- 2245 Byars Oscar S
- 2251 Vacant
- 2252 Henry Ford J @ BR6-1642

Lister intersects

- 2303 Hawker Sidney L @ BR6-2568
- 2304 Wilhoit Alma T Mrs @ BR6-2114
- 2311 Duncan John C @ BR6-1288
- 2312 Pierce John R @ BR6-2739
- 2320 Fruhwald Wm G BR6-2378
- 2323 Principato John @ BR6-2172
- 2329 Szydelko Jos F @ BR6-0070
- 2330 Graber Francis C @ BR6-0844
- 2335 White Cecil M @ BR6-2649
- 2336 Carroll Michl V @ BR6-0241
- 2343 Maisen Edw R @ BR6-1867
- 2344 Romming Richd A @ BR6-0845
- 2352 A. H. H. H. Wm J @ BR6-1552

Kane intersects

- 2405 Vacant

- 2411 Hilmen Richd T jr @ BR6-4806
- 2412 Tyler Cecil G @ BR6-1946
- 2419 McDonald L @ BR6-1474
- 2420 Sparks Jas M jr @ BR6-3767
- 2429 Nelson Oscar H @ BR6-0656
- 2434 Gallant Jennie C Mrs @ BR6-1923
- 2435 Kissinger Kenneth D @ BR6-2786
- 2444 No Return
- 2451 Olsson Alf @ BR6-2475
- Jellett intersects
- 2537 McCan Jas F BR6-5746
- Ingulf begins
- 2553 VanSteele Nicholas @ BR6-1346

Clairemont dr intersects

- 3030 Dillon Russell J @ BR6-0302
- 3080 Gohres Norman L @ BR6-0458
- 3090 Fletcher G Stanley @ BR6-2520
- 3103 Tryon L Bruce @ BR6-5289
- 3106 Demetrius Jas C @ BR6-0673
- 3111 Davison Norman H @ BR6-1452
- 3116 Lievens Jas L @ BR6-1742
- 3121 Hampton Wade T @ BR6-5575
- 3126 Rakestraw Vernon B @ BR6-2580
- 3127 Rivord Leonard T J @
- 3135 Elliott John D @
- 3136 Adams Edgar E @ BR6-3383
- 3145 Dyer Robt C
- 3146 Lasko Louis @ BR6-1521
- 3155 Barfield Danl W @ BR6-2070
- 3160 Amelee Ralph E @ BR6-1084
- 3165 Kaczor Chas S @ BR6-4459
- 3170 Cherrier Dan C @ BR6-0242
- 3175 Lawrence Donald J @ BR6-2077
- 3180 Tackabery Richd E @ BR6-5178
- 3185 McAvoy Ronald H @ BR6-2762
- 3201 Vacant
- 3209 Trantham Tommy J @ BR6-4856
- 3210 Schwacha Jack F @ BR6-3935
- 3218 Savage Henry E @ BR6-0018
- 3219 Clancy Edw K @ BR6-0679
- 3224 McCulloch Robt W BR6-8443
- 3229 Farmer Wm F @ BR6-6433
- 3230 Tessada Rudy @ BR6-1874
- 3239 Dodge Franklin B @ BR6-2984
- 3249 Covell Wallace M @ BR6-3481
- 3259 Thompson Harry D @ BR6-8670
- 3271 Olsen Darwin D @ BR6-4184
- 3281 Breen Irvin J @ BR6-7974

Gesner intersects

Edison intersects

- 3303 Murray Geo F jr @
- 3309 Golden Fred T jr @ BR6-1391
- 3315 Stoffet Harold N @ BR6-0360
- 3321 Wysong Carl E @
- 3327 Laufer Richd I @ BR6-4715
- 3335 Frombach Henry A @ BR6-1939
- 3336 Bonnell Thelma B Mrs BR6-2107

MacTibby intersects

- 3341 McMester Geo E
- 3342 Danforth Patricia J Mrs
- 3347 Tichenor Henry L jr @ BR6-5720
- 3348 Amati Mitchell L @ BR6-4312
- 3353 Bachman Robt S @ BR6-2118
- 3354 Forgo Robt P @ BR6-8204
- 3359 Mowrey Arth R @ BR6-0556
- 3360 Schutte Robt A @ BR6-6296
- 3365 Banta Jas L @ BR6-2383
- 3368 Caetano Alvaro J @
- 3371 Vacant
- 3376 Vacant
- 3379 Gere Duane G @
- 3386 Youngman Daisy A Mrs @ BR6-0494
- 3387 McNea Wealey J @ BR6-2379
- 3395 Elmore Siefert BR6-3839
- 3396 Todd Wm K jr @ BR6-5363
- 3405 Serrano Antonio G @ BR6-5084
- 3425 Madill Jas H @ BR6-7522
- 3426 Howe Chas jr @ BR6-1467

Baltimore intersects

Baker intersects

- CHICAGO AV (San Ysidro)—From Montgomery Freeway south, 1 east of Virginia av

67

264

265

CHICKASAW COURT—From Genesee av west and south

- 4596 Granados Jos R @ BR6-7945
- 4602 Haun Rita P Mrs @ BR6-4592
- 4603 Hopkins Dorothy D Mrs @ BR6-5682
- 4614 Vacant
- 4626 Vacant
- 4627 Robards Wm R @ BR6-5291
- 4638 Kinney Chas W @ BR6-9962
- 4639 King Jos F @ BR6-2571

DAKOTA DR 1961

DAKOTA DR—Contd

Mohican av intersects

Cheyenne av ends

4404 Kelly Stuart C @ BR6-1072
4407 Boal Troy C @
4410 Johnson Chas R @ BR6-2368
4416 Elchenberger Arth H @ BR6-4877
4422 Kenney Jas J @ BR6-2651
4428 Myers Frank P @ BR6-4049
4434 Vacant
4440 Parker Maybelle Mrs @ BR6-0286
4441 Ray Bob L @ BR6-3864
4446 Drinkwater Fredk A @ BR6-1287
4451 Rudawsky Michl @ BR6-1967

Apache av intersects

4452 Bell Frank F @ BR6-0867
4502 Correia Joe C @
4514 Clifton Odean W @ BR6-1680
4515 Vacant
4517 Osborne Christine Mrs
4521 Dorson Melvin L BR6-2599
4522 Johnson Russell L
4523 Gaddy Luis Mrs BR6-1684
4524 Vacant

Apartments

4551 Vacant
1 Vacant
2 Attebery Howard R dentist BR6-2381
3 Vacant
4 Vacant

Street continued

4559 Revett Rebecca M Mrs BR6-2421
4567 Vacant
4575 Hebel Gerald W
4601 Vacant
4615 Merritt Tilly Mrs BR6-3004
4631 Smith Geo A
4639 Eberle Viola BR6-2981

DALBERGIA—From I200 S 32d southeast

3202 Williams Leroy
3204 Edmond Wm
3207 Gaylord Thos L
3208 Vacant
3211 Brown N Ruth Mrs @ BE3-8589
3218 Manning Ethel Mrs
3222 Gaudier Louis M
3223 Kelly Edw M BE9-3583
3228 Holmes Annell Mrs
3227 Campbell Harold W
3228 Woods Willie
3230 Baragal Mercedes L Mrs
3259 Borrell Saml L BE4-1629

33d intersects

34th intersects

Thor intersects

3551 Harns Raymond E BE9-5727
3554 Gates-Admiral Coverall & Uniform Supply Co Indry BE4-6561
3557 Riddle Viola C Mrs @ BE9-3942
rear Johnson Lena Mrs
3558 McCully Euphemia Mrs @
3559 Arambul Celia T Mrs
3561 Griffin Frances B Mrs @ BE9-3887
3563 Thomas Saml R @ BE3-8377
3563 Williams Eliz B
3564 Vacant
3566 Vacant
3567 Dewey Howard S BE2-1861
3567 Vacant
3571 Times Melvin N BE9-8934
3574 Lopez Geo E
3576 Pangelinan Pantaleon I C BE4-5711
3577 Halliburton Wm G BE9-3533
3578 Baunach Raymond G BE9-8501
3578 Vacant
3581 Richardson John R @ BE9-0527
3582 Vacant
3584 Rodriguez Gerardo
3586 Wise's Metal Works wldg BE3-6735
3587 Rojas Lupe Mrs @ BE9-1150
3588 Riley Frank BE4-8018
rear Vacant
3588 Finnesy Elsie Mrs
3589 Mills Kathleen Mrs BE4-5977
3589 Grant Jonas W BE9-6268
3593a Gibbs Norman P
3593b Vacant
3593c Hill Wm
3593d Sannes Jas G
3595 Verdugo Victor L
3596 Acme Screen Co cabt mkr BE9-5013

Una intersects

3602 Martinez Margt Mrs @ BE4-2064
3606 Miller Louise Mrs @
3611 Vacant
3612 Perot Joe
3614 Murphy Janet M Mrs
3616 McLaugh Roy BE3-7944
3620 Vacant
3622 Kolas Ventura Mrs BE9-2316
3625 Garcia Janaro D BE9-2710
3625a Kenady Keene C @ BE3-5734
3628 Maddock John M @ BE9-1435
3631 Vacant

3633 Lopez Everett A BE9-4860
3635 Maxey Henry BE3-0815
3636 Valdez Julian @
3637 Ramirez Fillmon BE2-8566
3641 Webb Virginia Mrs
3641 Donaho Grace Mrs
3644 Hernandez Salia Mrs @ BE3-0953
3652 Crosswell Susan H Mrs @ BE2-5396
3653 Martin Peggy Mrs BE3-1406
3657 Ware Douglas B
3659 Greer Beatrice Mrs
3660 Humpert Alvin G
3661 File Arth N
3663 Burgess David L BE3-6052
3665 Curiel Silvanio R @ BE4-4063
3667 Vacant
3669 Vacant
3671 McKinney John W
3675 Film Transport Co BE9-1151
3676 Western Fence Co BE9-6108
3683 Beck Alf B BE9-5673
3684 Hoagland John F
3686 Duer Lawrence C
3688 Newkirk Luis E
3698 Mountain View Water Co BE9-5246

Vesta intersects

3704 Black Chas E @ BE3-0279
3711 Vacant
3712 Vacant
3715 Amador Robt @
3718 Whittaker Arth @
3720 Munoz Edw
3724 Whittaker Jas E @ BE3-7918
3725 Parker Jack E
3727 Vacant
3729 Barnhart Edw
3729 Swenson Lenard
3730 Bragg Chauncy BE4-5815
3731 Moss Richd
3731 Daniels Michl E
3732 Murphy Eddie @ BE3-1621
3734 Vacant
3735 Garden Court
1 Vacant
2 Vacant
3 Moore John
4 Graham Marvin T BE2-5388

Street continued

3735 Croasco Joe
3737 Ballard Malvin
3737 McKendree Mickie Mrs
3738 Vickers David
3739 Briley Jas D
3741 Chadwick Eug
3743 Mordecia Robt
3744 Reel Sis Co fishing tackle BE4-5551
3747 Vacant
3750 Reed Cabt Shop BE9-3288
3755 S D Redwood Mfg Co furn BE9-5623
3756 Mendoza Isabella G Mrs @ BE2-5933
3757 Kreis Wm H @ BE2-1319
3763 Grunewald Arth F BE9-1474
3765 Vacant
3775 Neary John F
3775 Vacant
3776 Smith Edw W Inc ptr contr BE2-9101
3781 Pac Marine Serv ship chandlers BE9-0129

Wooden intersects

3803 A & M Cabt Fixtures BE9-4834
3807 Aumer Corp vending machs BE2-9129
3815 Vacant
3830 Vacant

Yama intersects

3879 Bover Ernest L @ BE9-1028
3883 Snell Dorothy S BE9-7931
3885 Vacant
3891 Rosetsky Edw
3893 Lee Jas D

Division intersects

DALE—From 2950 A north
1310 Beskow Randy R
1315 Parkam David
1319 Baker Otho @ BE2-5251
1322 Kramer Eug L
1323 Slayen Saml S @ BE2-0990
1328 Turk Carl A @ BE2-1650
1330 Vacant
1331 DeLaMotte Joe BE2-1555
1334 Costillo Bob
1336 Graves Ora @ BE9-5681
1339 Walshe Florence A Mrs @ BE2-3584
1344 Gordon Emma M Mrs @ BE9-8896
Dodd Jack
1347 Bauna Mercedes C Mrs @ BE2-1810
1347 Vacant
1352 Lyon Will R @ BE2-5454
1353 Rogers Donald E
1354 Stacey John R @

1355 Milligan Edw C BE9-4576
1358 McCarthy Romaine Mrs @ BE9-3246
1380 Long J Robt BE2-2462
Ash intersects
1404 Brennan Thos BE9-7434
1405 Cheatham Paul @ BE4-5021
1411 Van Slyke Dwight C @ BE2-3291
1412 Ellison LeRoy BE9-5250
1418 Scherbanic John @ BE2-0941
1420 Kerr Peter G @ BE9-1961
Juhling Anne E BE3-7855
1429 Brinegar Guest Home BE4-1718
Brinegar Hallie Mrs @
1430 Morris Arth A @ BE9-2010
1435 Johnstonbough Arey Mrs
1437 Barron Mary F Mrs @ BE2-0521
1438 Vacant
1448 Crawford Jessie A Mrs @ BE2-3214
Beech intersects
1503 Rojas Sara C Mrs @ BE2-3995
Casco Blanco Mrs
1504 Metzger Roy BE9-7376
1513 Anderson Geo H @ BE4-6771
1514 Zucker Alf @ BE9-4824
1518 Skotniski Bernard BE2-3997
1519 Abel Benj J @ BE9-6898
1520 Nugent Freeland L BE9-5554
1520 Marcy Gertrude C Mrs
1527 Trouxel Robt N
1528 Ohlsen Wm H BE4-2928
1530 Hulihan Cora E Mrs @ BE9-5689
Grannis Frank H BE4-3887
1535 Vent Jas BE4-7898
1536 Porath Frank R @ BE2-5571
1545 Morrison Wm L @ BE3-1814

Cedar intersects

1604 Johnson Harley BE9-2088
Sirk Giser H BE2-0543
1611 Campbell Jas M @ BE2-3231
1614 Derrick Wardie E @ BE4-5206
1619 Williksen Wm O @ BE3-6702
rear Williksen Martie H Mrs BE9-2864
1622 Kerns Chas J @ BE3-1447
DeGardin Paulette Mrs BE3-3537
1627 Simmonds John P
1630 Cuadras Alex BE2-0379
1631 Cornell Edwin L BE9-2519
1632 Tyler Chas W @ BE4-6941
1636 Charlesworth Elinor B Mrs @
1643 Parrish Jos E BE9-2666
1645 Hopper Betty J Mrs @
1646 Blech Hyman @ BE9-3559
1647 MacDonald Alex S @ BE2-5984

Date intersects

1704 Wagner Merle L @ BE3-6987
1711 Kiley Frances Mrs @ BE9-4306
1714 Noel Wm A @ BE2-0927
1720 Rodriguez Carlos @ BE9-5807
1721 Welch Mattie Mrs @ BE2-5513
1725 Welch Edw G BE9-7614
1727 Rigby Fred M BE3-0772
1730 Hicks Clara A Mrs @
1733 Hansen Judy Mrs BE9-6903
Waniky Frank
1738 Sheffield Lois H Mrs @ BE4-4418
1739 Trentham Ronald K
1741 Stople Frank M @ BE2-0336
1746 Silverthorn Fred C @
1747 Vacant

Elm intersects

1801 Craigen Patk M
1807 Sutton Robt J BE3-8678
1810 Yaeger Emma A Mrs @ BE3-5446
1814 Wright Edw J @ BE9-7088
1817 Minson Robt I @ BE2-5343
1820 Blake Dean @ BE9-8706
1825 VanBuren Darwin W @ BE3-5518
1827 Hoppenjon Glenna BE2-3704
1829 Stanger Geo W BE9-6478
1831 McNaull Wm R BE9-6473
1832 Tyler Laura Mrs BE2-2232
1833 Apartments
1 Steen Lulu C Mrs BE2-1759
2 Kalsow Fred W BE3-3077
3 Kenney Kath R Mrs BE9-2535
4 Young Guston J @ BE9-3860

Street continued

1840 Gunsallus John W @ BE9-7967
1844 Vacant
1846 Nee Agnes BE3-3018
1848 Desimone Andrew BE9-2469
1850 Anderson Hilding BE2-9092
Fir intersects
1805 Thumith Lawrence E BE3-7980
1808 Wardrop Benj F @ BE2-0908
1809 Bosanko Grace F
1811 LaPierie Lyle
1812 Young J Henry @ BE3-8494
1819 Stuck Maxine Mrs @ BE2-5846
1822 Holland Wm M @ BE2-0287
1825 Morris Ernest T BE4-5081
1827 Day David D BE2-8588
1830 Toney Ronald E @ BE9-1934
1833 Schmidt Alf W @ BE9-1968
1836 Claret Alf G BE3-6834
1838 Theodoros Patricia Mrs BE2-5492

WACO ST 1961

746

WABASH AV—Contd

3638 McFarland Fred G
3640 Foland Oliver C
3652 Ratliff Reagan @ AT1-4830
3662 Vacant
3664 Brown Clarence J @ AT1-5453
3668 Barbieri Hazel Mrs @ AT4-7571
3678 Hitesman Wilhelmina Mrs @ AT4-3178
3690 Sidwell Addie Mrs @ AT4-3711

Landis intersects

3720 Vacant
3720½ Vacant
3738 Nelson Cath E Mrs @ AT4-8769
3752 Puryear Olive T Mrs @ AT1-6509

Wightman intersects

3811 Vacant
3813 Vacant
3815 Vacant
3817 Vacant
3819 Rinaudo Nicola AT4-4428
3824 Brown Hubert L @

3824½ Brown Dale
3825 Vernon Ross
3830 Phillips Eva B Mrs
3830½ Kyser Fred J
3831 Dunn Lloyd C @ AT2-6715
3832 Kyser Eva B Mrs
3837 Apartments
1-8 Vacant
3842 Lee Clinton H @ AT4-0948
3845 White John N
3846 Porter Dorothy M Mrs AT4-4916
3847 Vacant
3848 Knoke Donald L AT3-3802
3849 Kirsch Hazel AT4-5225
3850 Vacant
3851 Wilson Don E AT4-5314
3858 Gillis Edw N AT2-2796
3865 Smith John F AT1-7667
3867 Curtis Ruby Mrs AT2-8200
3871 O K Rubber Widrs tires AT2-8967

University av intersects

3906a Durkin G Edna Mrs AT3-4506
3906b Robinett Monte
3906c Whipple Lena B AT4-6268
3914 Domen Carburetor & Ignition
Specialists AT4-8249
3914½ Evans Herbert L
3926 Lewis Alf M Inc No 2 whol gro
AT2-2433

3930 Tepper Saml @ AT4-5712

Lenorovitz Hermina Mrs

3934 Tropical Apartments

1 Daneri Jos A AT2-0257
2 StClair Robt
3 Vacant
4 Vacant
5 Vacant
6 McKenna Wayne AT2-5279
7 Adams Saml AT4-2550
8 Gunderson Lyle E AT3-4073
9 Deboer Alice A
10 Vacant
11 Vacant
12 Vacant

Street continued

3946 Angulo Guadalupe G AT2-0547

Lincoln av intersects

4002 Sparks Ethel Mrs @ AT1-6421
4003 Wabash Mkt gro AT4-9409
4007 Corbin Nona AT3-3790
4015 Litterio Philip AT1-3863
4016 Schliekelman Carl D AT1-3154
4018 Jackson Jas F AT2-0390
4020 Lipscomb B Irene Mrs @ AT4-0316
4022 Houser Vining P @ AT1-2739
4022½ Wabash Day Nursery AT1-2739
Walker E Beatrice Mrs AT1-0810
4029 Brown Marion V @
4032 Bynum Jas W @ AT1-2067
4035 Lundell Gladys L Mrs AT4-0628
4036 Seeders Beulah M Mrs @
4039 Otsuka Frank H @ AT4-5856
4044 Driver Maynard D AT1-3489
4045 Officer Howard L @ AT4-7269
4048 Stephan Ralph E
4050 Oliverio Theo @ AT4-8230
4051 Alirrite Helen Mrs AT4-3725
4060 Hightower Samie D AT4-2431
rear Perry Mamie Mrs AT3-3261
4061 Maloney Robt W @ AT1-5150
4067 Kleeberg Howard P @ AT4-4513
4068 Feria Alberta @
4069 Worrell Clara E Mrs AT3-2919
4074 Young Nicolas S
4074½ Vacant
4075 Hughes Mary Mrs AT1-0900

4077 Carter Theo J @
4082 Jacobsen Barbara L Mrs AT1-4576
4085 Smith Phyllis J Mrs

Polk av intersects

4102 Gann Constant J @ AT4-7787
4103 Vacant
4109 Carson Lula Mrs AT2-9352
4110 Stuenkel Avis A AT1-4713
rear Vacant
4112 Speck James
4115 Martin Vernon @ AT3-4149
4117 Gomez Ignacio B @ AT2-6397
4119 Cramer Ronald L AT4-6379
4120 Jones Lennie M Mrs AT4-8362
4123 No Return
4125 Spounias Archie J AT4-5150
4127 Apartments
1 Fitzpatrick John A AT3-4264
2 Collet Eug AT4-8271
3 Hasson Ralph AT2-6442
4 Hinckley Gary G
5 Edwards Chas M @ AT3-3564

Street continued

4128 Morris Margt F Mrs @ AT4-1572
4133 Apartments
1 Szymczek Robt
2 Prinsteiner Robt A AT1-9707
3 Porter Saml AT4-0586
4 Zelinka Harry N AT4-6793
5 Hudson Allen
6 Collins Joseph
7 Vacant
8 Blevins Luther AT1-6739

Street continued

4134 Gomez Jose
4140 Solomon Charlie D @ AT4-8440
4148 Slate Donald E AT2-6967
4149 Hansen Segward H
4151 Workman Delbert A AT3-4928
4153 Goodner Robt E @ AT1-1941
4155 Vogt Glenn W
4155½ Vacant
4156 Hatch Geneva W Mrs @ AT2-2536
4157 Tangorra Francis F AT1-6781
4159 Vacant
4161 Koch Curtis E
4164 Hann Susan B AT3-4089
4166 Entwisl Joyce Mrs
4166½ Short Theresa Mrs
4167 Vacant
4168 Vacant
4168½ Ballis Anthony T AT2-9431
4170 McClain Walter W AT4-8692
4170½ Curry Lydia Mrs AT1-9576
4172 Rainey Diane Mrs
4172½ Thomas Gary E AT1-6891
4174 Caudill John V AT2-9073
4175 Clapper Ethel M Mrs @ AT2-7154
4188 Mobley John @ AT2-5559

Orange av intersects

125
WABASKA BLVD—From 2300 Catalina blvd
northwest

123
WABASKA DR—From Tennyson northwest,
1 west of Atascadero dr

Chatsworth blvd intersects

3921 Bedford Robt I @ AC3-9786
3926 Crisci Joseph V AC4-5244
3927 Haynes Lealen J AC3-8227
3928 Troy Clarence S chiro AC2-7057
3939 Olsen Hans C @ AC3-8270
4026 Hamilton Paul J dentist AC3-9709
4028 Alexanders Upholstering AC2-1345
4030 Ferenz Constn Co bldg contrs
AC2-0396
4032 Genl Dynamics (electro dynamic
aircraft div) BR4-6283
Hernberger John C Co mfrs agts
AC3-7114
4034 Point Loma Cins AC3-1354

141
WACO—From 4500 Dakota dr north, 1 east
of Clairemont dr

3302 Najer Larry M
New Ruthine M Mrs
3305 Pinkerton Carl B BR6-1147
Schult Richd W BR6-2623
3310 Evans Donna A Mrs BR6-5238
Rutkoske Leo S BR6-5397
3315 Apartments
1 Ernst Edw A
2 Griffin Thos A
3 Emerick Clarice
4 Fitzmorris Howard J BR6-3806

Street continued

3318 Duncan Philip R
Rowe Robt G
Knapp intersects
3404 Apartments
1 Vacant
2 Vacant
3 Torrey Wm Jr jr BR6-2671
4 Reyna Eddie

Street continued

3405 Murphy Helen M
3406 Apartments
1 Anderson Wm A BR6-4416
2 Vacant
3 McGuire Patk F BR6-3073
4 Vacant

3407 Apartments

1 Gomborg Lionel BR6-1231
2 Vacant
3 Selley R E
4 Salidas Geo E

Street continued

3408 Clark Marie E Mrs BR6-2737
3409 Apartments
1 Hergert Kenneth H BR6-2081
2 Linden Wm R
3 Vacant
4 Payne Geo E BR6-5853

Street continued

3410 Holland M J BR6-3176
Sieber Eliz Mrs BR6-0368
Simpson Margt J Mrs BR6-0315

3411 Apartments

1 Vacant
2 Runyan Louise R Mrs BR6-1790
3 Bathgate Roy E
4 Vacant

Street continued

3412 Kiefer Robt J BR6-3941
Sundquist Roger P

3414 Apartments

1 Sellards Jimmy B
2 Martin Richd E
3 Vacant
4 Suter Lee W BR6-3072

Street continued

3416 Abidi Faiyaz A
3418 Vacant
3420 Ashbrook Ronald A BR6-0637
Skalla Marie J Mrs
3422 Clough Leonard G BR6-3647
Edwards Theo R

3424 Vacant

3426 Vacant

3428 Cannon Mildred Mrs

3429 Bagley Allen J

VanMeter Pauline V Mrs

3430 Apartments

1 Anderson Andy O BR6-1537
2 Smith Philip R BR6-5803
3 Vacant
4 Vacant

3431 Apartments

1 Brna Helen
2 Meyers Glenn G
3 Vacant
4 Wyatt Josephine

3432 Apartments

1 Vacant
2 Vacant
3 Vacant
4 Derango Alex

Street continued

3434 Apartments

1 Meyers Robt H
2 Gaede Ancil C BR6-0790
3 Vacant
4 Vacant

3435 Apartments

1 Vacant
2 Barnard Chas S BR6-3452
3 Vacant
4 Waldon Josephine Mrs BR6-1391

3436 Apartments

1 Gilliam Dewey A BR6-4694
2 McDonald Lewis E BR6-0750
3 Hill Gertha E
4 Plunkett Donald BR6-3509

Street continued

3437 Apartments
1 Vacant
2 Feeney Robt R
3 Godfrey Edgar BR6-1051
4 Ritchie Margt A BR6-3017

Dakota dr intersects

3503 Lambert Loren D @ BR3-0960
3511 Vacant
3519 Houde Leo P @ BR4-2657
3527 Chilcote Dolores S Mrs @ BR3-6806

CHILCOTE ST

WACO ST 1961

FEDERAL TERMITE CONTROL SERVICE

OF SAN DIEGO COUNTY
REPORTS FOR LOAN OR ESCROW - ESTIMATES & INSPECTIONS
Constant Since 1938

1607 UNIVERSITY AVE.

SAN DIEGO 3

TEL. CYpress 8-1168



747

WACO--Contd

3535 Ernsperker Wm E @ BR4-3869
3543 Pyle Ray D @ BR3-1568
3551 Morris Roucens H @
3559 Kennedy John W @
3567 Wilhite Robt W @ BR3-0106
3575 Cheboski Joseph E BR3-6775
3583 Curtis Myreta E Mrs BR3-5947
3603 Santiano Arth @ BR3-6711
3611 Borey Chas S BR3-8268
3619 Ferguson Walter J @ BR3-8992
3627 Riggs Newell R @ BR3-1232
3635 Bloom Harley F @ BR3-2073
3643 Newman Dan @ BR3-5381
3651 Bulone Angelo G @ BR4-4528
3659 Smith Geo W @
3667 Loftin Nolan A @ BR3-5208
3703 Booth Frank D @ BR3-0488
3711 Phillips Wm F @ BR3-5482
3719 Vannucci Joan M Mrs @
3727 Carter Elmer @ BR3-1586
3735 Randles Lorene R Mrs BR3-8204
3743 Hough John D @ BR3-1348

198

WADE--From Carditt east, 1 north of San Vicente

8505 Vacant
8530 Allen Walter E
8540 Singleton J P @ HO9-8975
8550 Jones Chas W
8560 Sales Miguel S HO3-5240
8565 Art Robt V @ HO9-7879
8570 Bagley Carl E @ HO9-5500
8580 Baumeister Victor J @ HO6-1210

143

WAGNER AV--From Dorchester southwest to dead end, 1 north of Guild

9340 Thomas Wm R @ BR7-7584
9350 Smaldino John J @ BR8-2010
9361 Rucker Robt C @ BR7-9248
9371 Purdy Chas A @ BR8-3423
9379 Boone John M @
9387 Scott Jas C BR8-1257
9388 Cook Donald D @ BR7-0502
9396 Danielson Raymond @ BR7-1224

143

WAGNER PL--From Wagner av northwest-erly to dead end, 1 east of Marathon

3303 Statton Frank @
3317 Lee Austin @
3331 Smith Donald J @ BR7-1438
3604 Johnson Clifford T @ BR8-0769
3618 Vacant
3632 Harter Chas R @ BR8-2706

178

WAITE DR--From Nassau dr east to Front

6808 Kutscher Marvin F @ JU2-8111
6814 Vacant
6820 Tranter Harry JU2-6769
6826 Bly Loren D
6832 Vacant
6838 Vastola Joseph L @ JU3-7638
6839 Yuhass John F @ JU2-8528
6844 Farmer Geo W @ JU2-4642
6847 Noyes Jack F @ JU2-8274
6855 Fuson Albert J @ JU3-0040
6863 Williams Eug C @ JU2-3080
6871 Smith Wm J @ JU2-5831

153

WALL (LaJolla)--From 7900 Girard av east, 11 south of Prospect

1006 Public Library (LaJolla br)
GLA-3174
1008 Athenaeum Mus & Arts Library
GLA-5872
1026 Parson's Eliz Shop women's clo
GLA-4664
1030 Bowers Jwirs GL9-5165
1032 Security First Natl Bk (LaJolla Br-
Escrow dept) GLA-0151
1039 Walker Scott Youth Center dept
store GL9-3321
1041 LaJolla Variety Store GL9-5336
1044 Security First Natl Bank
(LaJolla br) GL9-4311
1047 Fay's Candy Cove GLA-6523
1051 LaJolla Sporting Gds GL9-3359
Herschel av intersects
1100 LaJolla Fed Sav & Loan Assn
GLA-0744
1101 Chases Alex M Co real est GL4-7184
1107 Health & Diet Foods GLA-4556
1111 Coffee Cup The restr GL4-2819

1115 Stephen-Hassard Quintin M dentist
GLA-2021
1117 Shepherd Building
Harrison John A dentist GL4-1248
LaJolla Credit Assn GL4-2375
GLA-8044
Longstreth Enterprises authors
GLA-4511
Miller Mige Co GL4-4059
1121 DeJarnette Realty GL4-0105
DeJarnette Ira L GL4-0105
1122 Scotty's Mkt gro GL9-5415
1123 Harry's Lndry & Clns GL4-4880
1124 Elva's Beauty Studio GLA-4004
1125 Vacant
1127 Hayden Stone & Co Inc stock brokers
GL9-3415
1128 Susan's Toy Center GL9-5104
1131 Allen Willis M Co real est
GLA-0721
Allouridge Corp The real est
GLA-0721
1140 US Post Ofc (LaJolla) GL4-7139

23

WALLACE--From 2800 Davis northeast

3953 Shelton John W jr CY8-4360
3963 Shelton John W
3976 Mailloux Russell P CY5-0211
3980 Perez Alphonzo

25

San Diego av intersects

4106 Vacant
Calhoun intersects
Juan intersects
4136 Abrego's Golf Sch & Clinic CY5-9476
Presidio Hills Golf Course
CY5-9476

188

WALLACE CT--From National av north 3 east of 39th

912 Cartledge Geo @ CO4-2613
916 Hernandez Filomeno @ CO4-7128
920 Gallardo Dominador @ CO4-1323
927 Ginos John G @ CO4-5872
930 Duran Hospicio @ CO4-1452
931 Brock Saml R @ CO4-4286
941 Novotny Coralie A @ CO2-7739
National av intersects

106

WALNUT AV--From 3500 1st av east

115 Apartments
1 Vacant
2 Harris Wm E CY8-5356
3 McKenna Lawrence P
4 Simpson Clyde L
5 Self Wayne CY8-8863
6 Humphreys Blythe CY8-3871
7 Smith Eva
Street continued
140 Basham Clinton M @ CY5-9911
2d av ends
205 Reeves Jas E phys CY5-2147
207 Maurer Esther L phys CY6-0186
211 Perry Harold K
221 Vacant
225 Stanton Eleanor @ CY5-5578
3d av intersects
305 Schiefer Wm E dentist CY8-1181
306 Low Corinne P Mrs @ CY5-0871
Elliott Ralph CY8-7521
328 Putnam Anne R @ CY5-8669
335 Pine Villa Terrace motel CY6-9428
335 Pine Villa Terrace motel CY6-9428
McCoy Barney L @

206

4th av intersects

418 Torres Alfonso CY5-7469
420 Belford Wm W phys CY5-2129

5th av intersects

WALNUT AV WEST--From 3500 1st av west
101 Augustine Mary Mrs CY5-1324
103 Dorsey Jack
105 Buchan John C CY8-4509
109 Galvin Virginia E Mrs
111 Byrd Denver E CY8-5873
117 Scillart Anna @
119 Vacant
130 Vacant
134 Bailey Orland H CY8-4381
Front intersects
204 Vacant
205 Sherwood Edyth

211 Fay Mary L Mrs @ CY5-2462
230 Thurston Saml S III CY7-3498
246 Ray Robt R CY5-0910

Albatross intersects

315 Kendall Cora E Mrs @ CY5-2330
321 McVey Margt M @ CY5-1665
Curlew intersects
605 Zink Emmett B @ CY5-3222

Goldfinch intersects

Hawk intersects
1004 Tuohy Robt E @ CY5-0363
1012 Farnsworth Chas C @ CY5-7944
1021 Vacant
1025 Jones Newell N @ CY6-3396
1041 Enright Patk J @ CY6-1872
1141 Morgan Frank J @ CY8-4463
Ibis intersects

Jackdaw intersects

1300 West Francis E @ CY6-1784
1333 Dennis Linna B Mrs @ CY5-2000
Lark intersects

Union intersects

1608 Briggs Christine W C Mrs @
CY5-1945
1617 Flynn Joseph T CY7-3105
rear Vacant
1621 Brown Clair W @ CY8-7383
1623 Cusady Derek B CY8-8612
1626 Duclos Homer @ CY6-4900
1627 Wyman Elsa
1629 Vacant
1631 Vacant
1703 Myers Maurine Mrs @ CY6-6438
1703 Regan Chas CY6-3892
1709 Davis Harry M @ CY5-8114
1711 Braithwaite Lloyd N CY5-2801
1717 Milligan James A CY8-2158

WALSH WAY--From Saxon east, 1 south of Remington rd

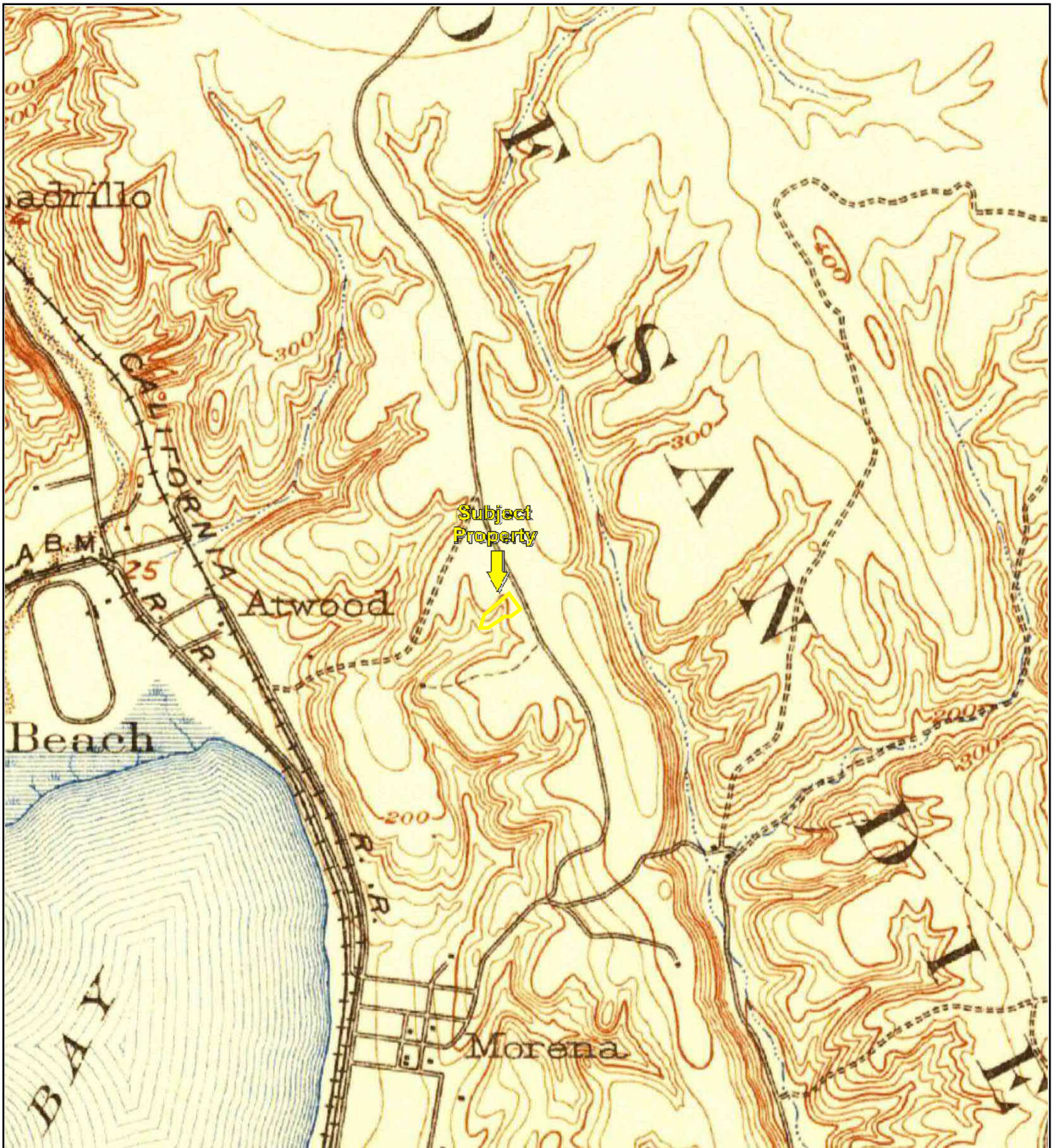
5112 Blumer Benj @ JU3-5263
5115 Greenwood Robt C @ JU2-4072
5127 Rassin Saml @ JU2-2029
5138 Drexler Robt B @ JU2-8919
5139 Gerstler Sidney @ JU2-9022
5151 Grawunder Ralph M @ JU3-1244
5152 Salvato Louis V @ JU3-3596
5163 Kallander Robt J JU3-1327
5164 Vacant
5173 Foster Geo H @ JU3-2945
5174 Johnson Arvid T @ JU3-3624
5183 Ellman Harry @ JU3-0734
5184 Nicolini Michl J @ JU2-5415

WALTER AV--From 6705 Winona av east, 1 south of Greenbrier av

4907 Wilcox Allison W @ JU3-2765
4908 Heald Danl A @ JU2-2835
4919 Hopkinson Kleina B @ JU2-3087
4920 Gear Eli C @ JU2-9019
4931 Buchy Paul jr @ JU3-0120
4932 Zidlick Rudolph @ JU2-8376
4943 Kaminsky Steven J @ JU3-0032
4944 Johnson Kennard H @ JU2-1410
4955 Hargis Richd @ JU2-1988
4956 Iannucci A Vernon @ JU2-2573
4967 McCullough David C @ JU2-8859
4968 Martin John M @ JU2-2898
4979 Hilgeman Lawrence @ JU3-4244
4980 Driussi Jesse J @ JU2-6184
5007 Westman Jas E @ JU3-1318
5008 Rogers Jas R @ JU2-0584
5019 Suchar Michl @ JU2-8761
5020 Hawkins Lynn E @ JU2-3384
5031 Gorham Clarence W @ JU2-1183
5032 Morris Lester M @ JU2-5297
5043 Danielson Ephraim R @ JU2-7815
5044 Burak Jack @ JU2-4959
5055 Nygaard Hal @ JU3-1685
5056 Hernandez Alphonso Jr @ JU3-4739
5087 Harrison Robt C @ JU2-8463
5088 Gabloud Helen A Mrs @ JU2-7643
5078 Tomasini Wm @
5080 Osborn John R @ JU2-5785
50th intersects

WALTON PL--From Ohio east, between Monroe av and Madison av

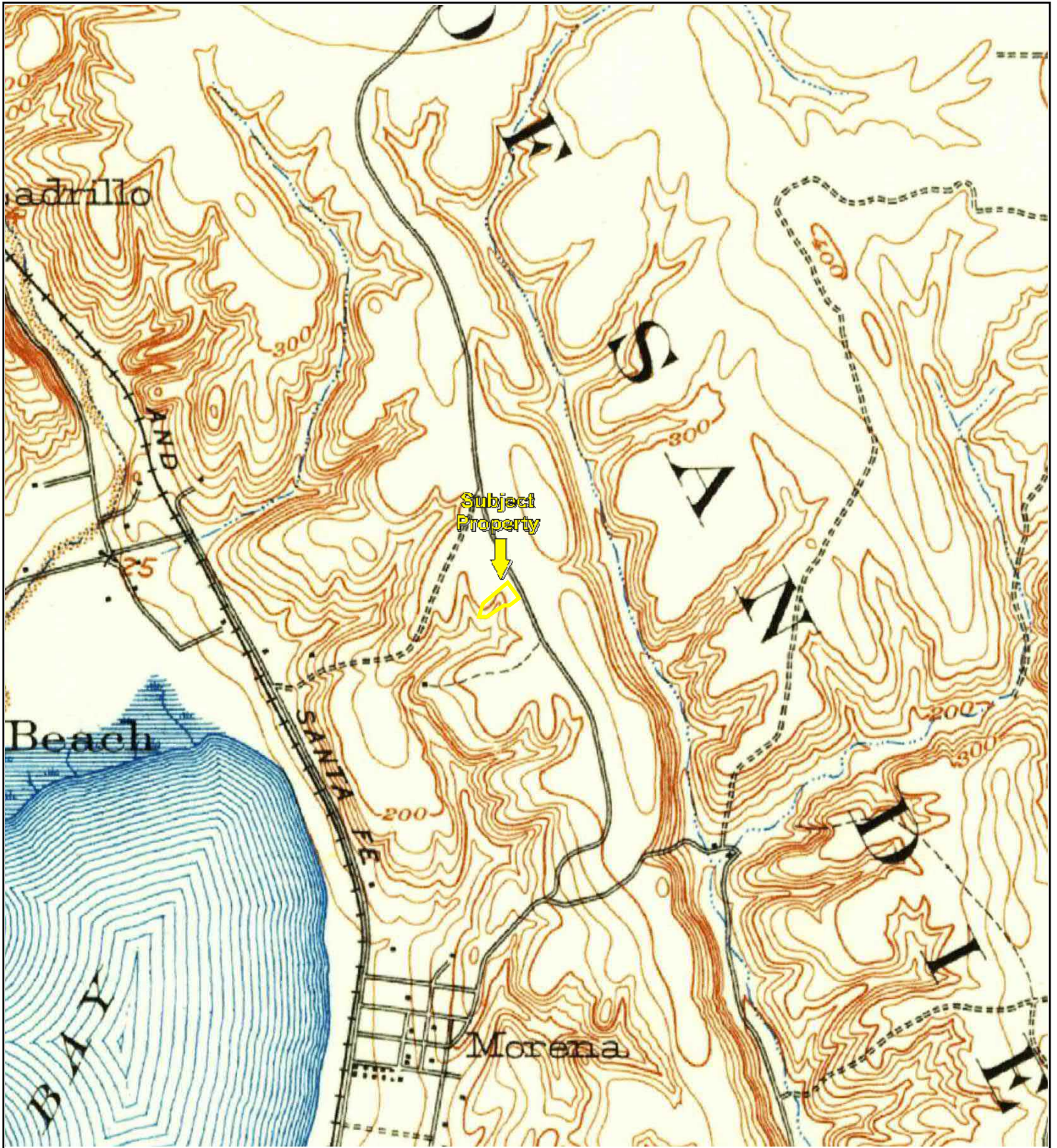
3057 Schartz Florentine M Mrs AT4-8053
3060 Vacant
3061 Butcher Anna Mrs
3064 Tillman Julian P



TP, La Jolla, 1903, 15-minute



Key: Subject Property 



TP, La Jolla, 1930, 15-minute



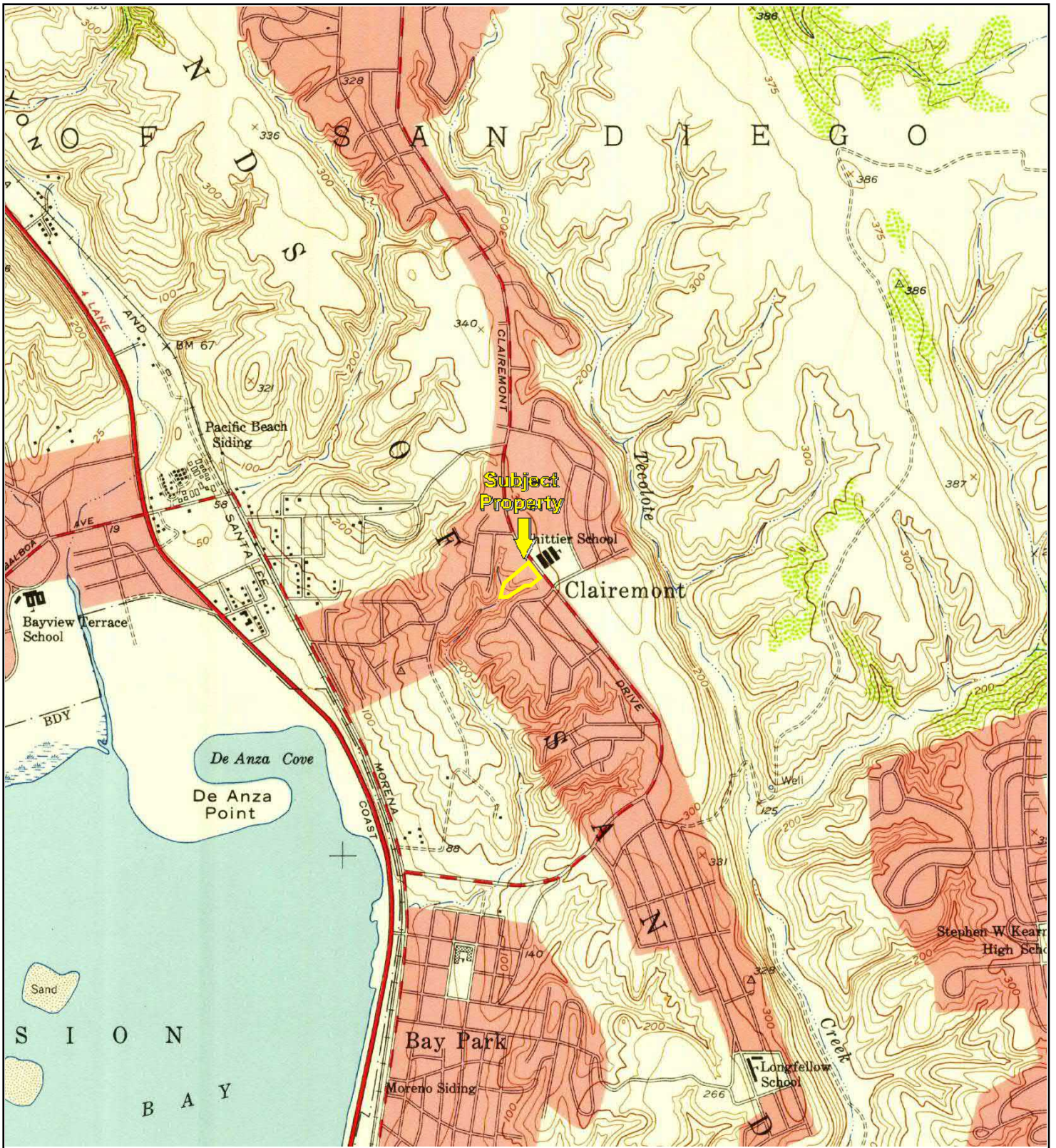
Key: Subject Property




TP, La Jolla, 1943, 7.5-minute



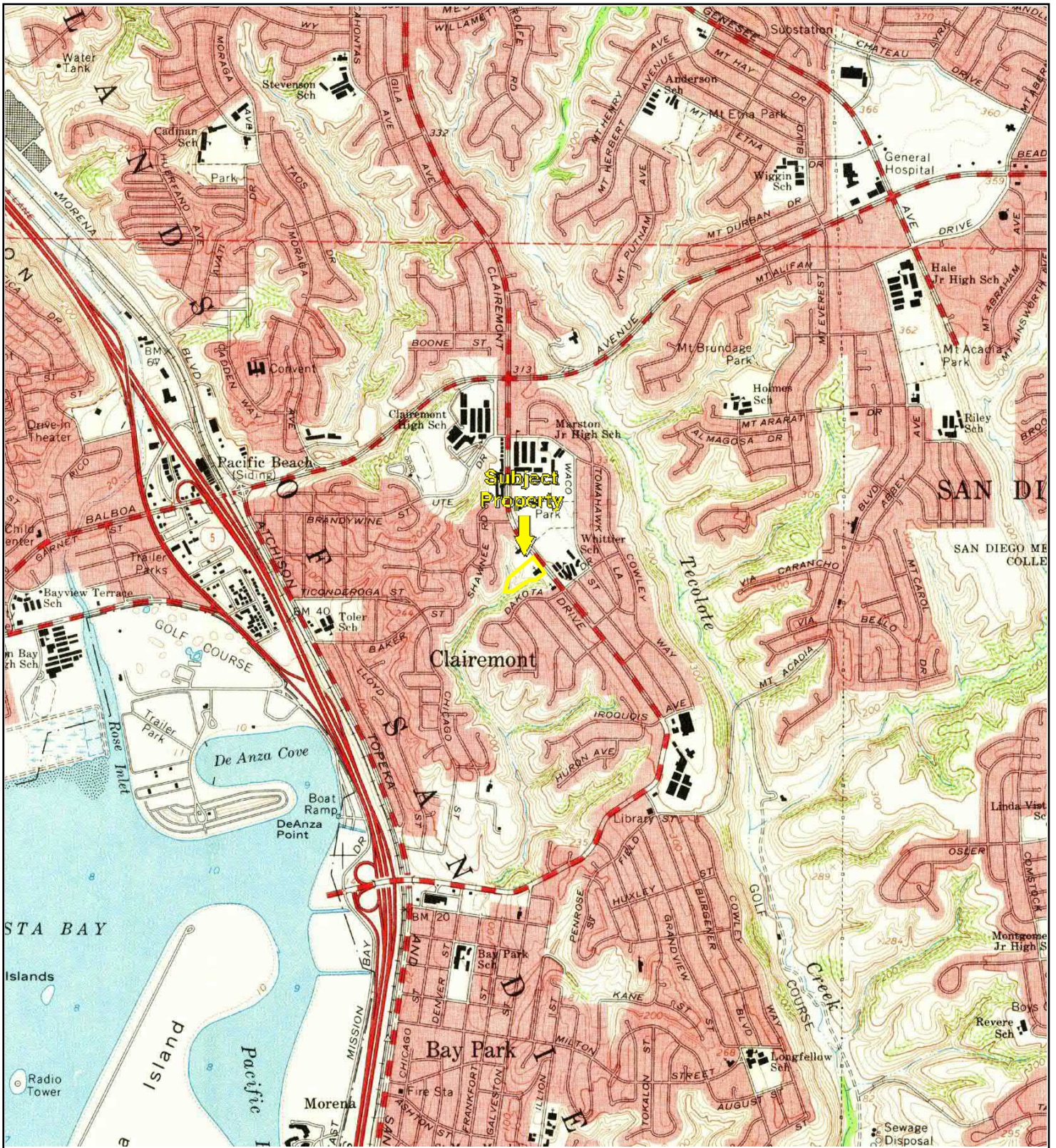
Key: Subject Property 



TP, La Jolla, 1953, 7.5-minute



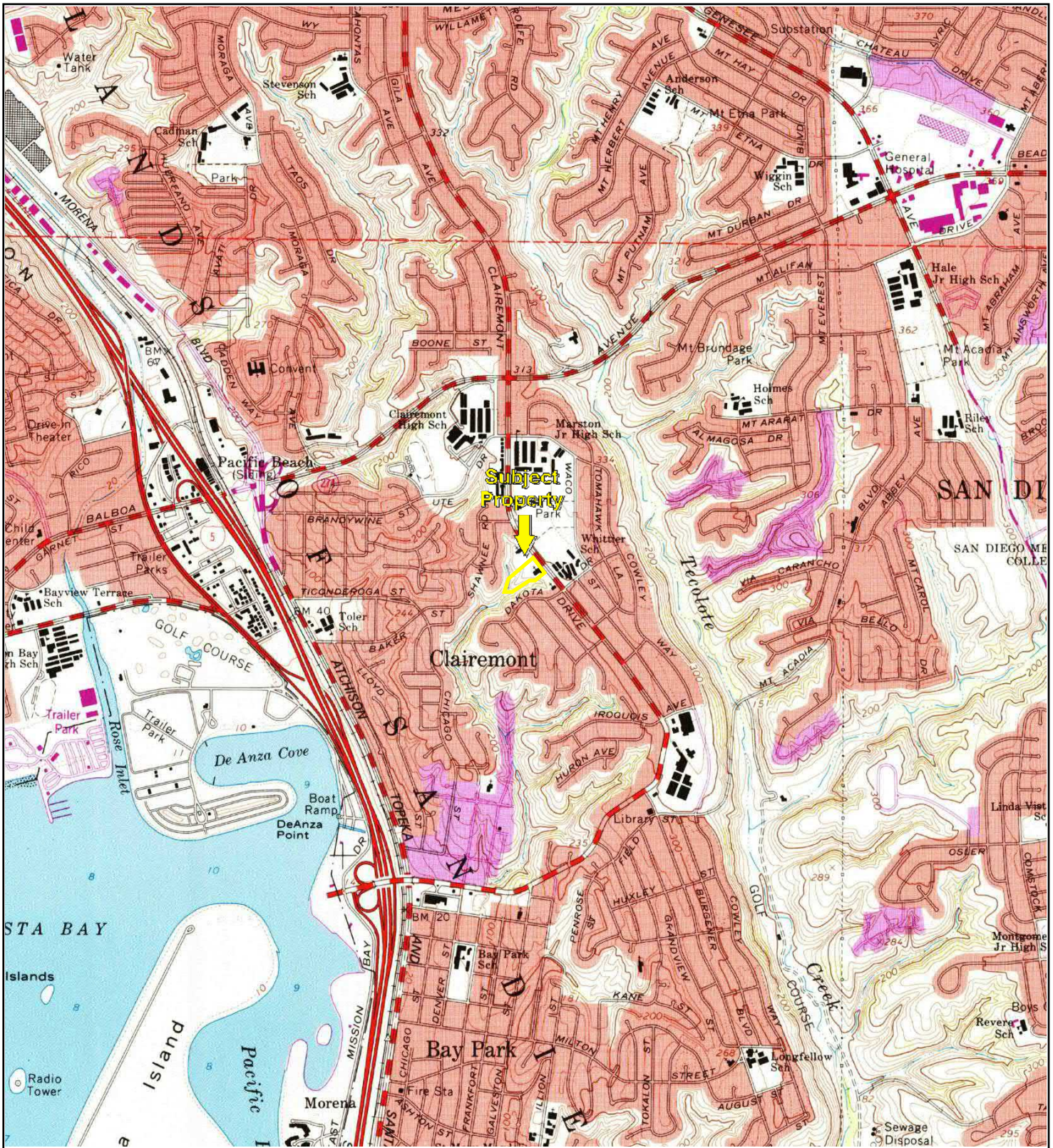
Key: Subject Property




TP, La Jolla, 1967, 7.5-minute



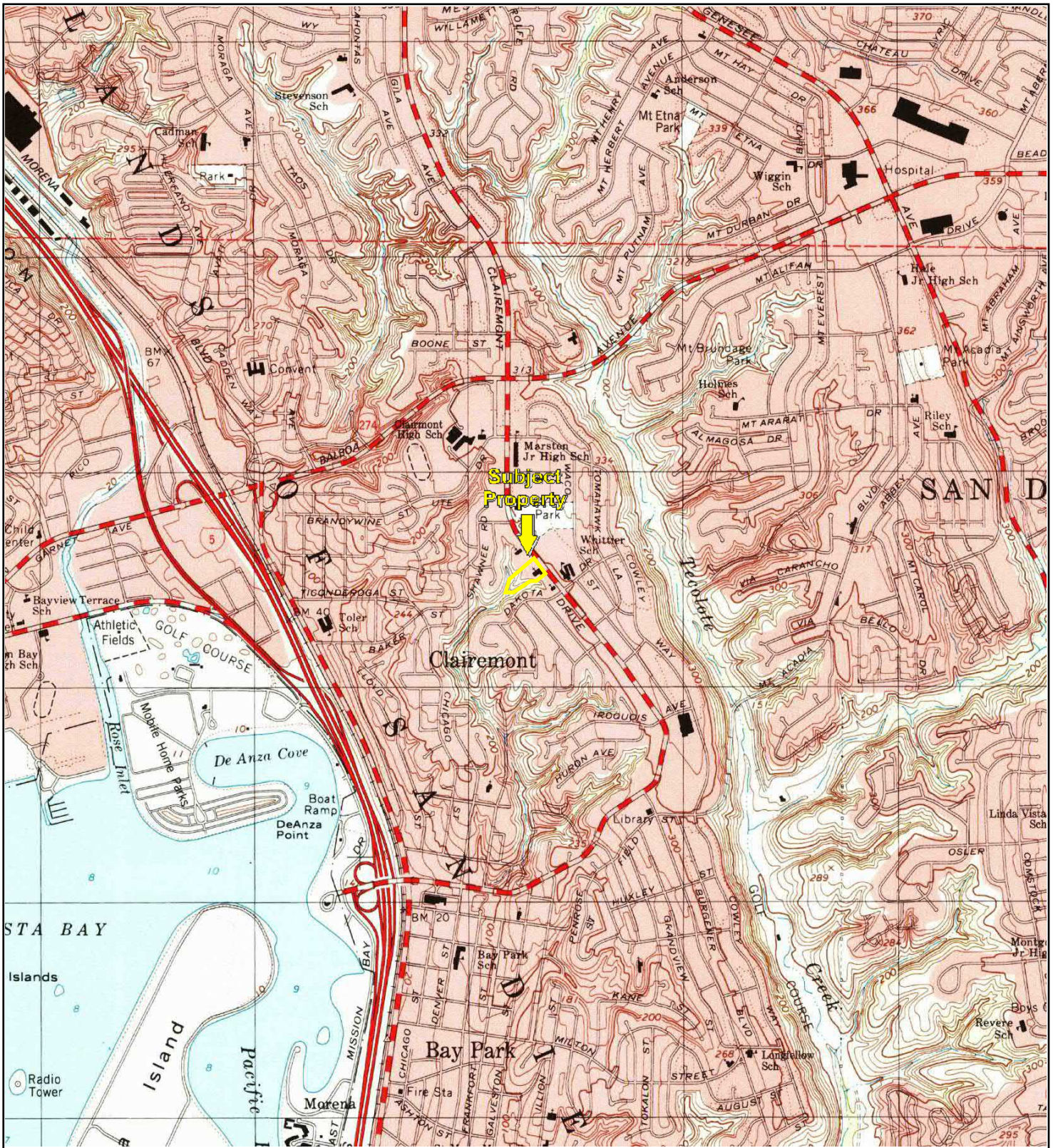
Key: Subject Property



TP, La Jolla, 1975, 7.5-minute



Key: Subject Property 




TP, La Jolla, 1996, 7.5-minute



Key: Subject Property

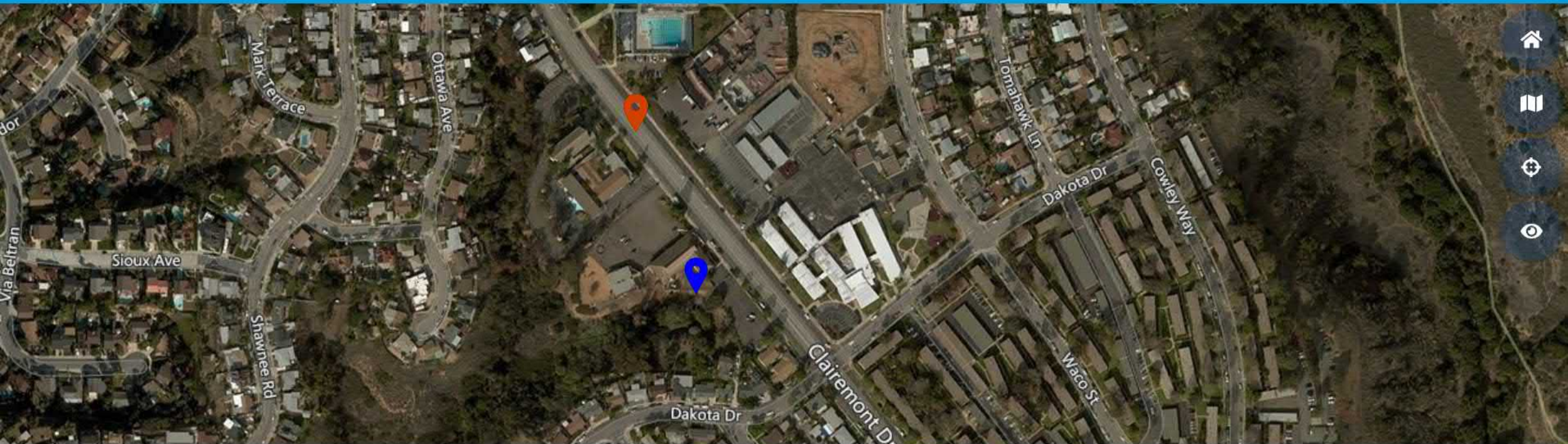


TP, La Jolla, 2012, 7.5-minute



Key: Subject Property

3450 Clairemont Drive, San Diego, California 92117



OPEN ^

SDCTY-P&R DEPT, CLAIREMONT POOL
3605 CLAIREMONT DR
SAN DIEGO CA 92117

Maintenance Alert: We are performing maintenance operations for ACA, so it will be unavailable from 11.00 p.m. to 11.30 p.m. PST daily. Thanks for your cooperation.

[Home](#)[APCD](#)[AWM](#)[DEH](#)[DPW](#)[PDS](#)[Create an Application](#) | [Search Application](#)[Mark as Read](#)

TO PAY FEES: Please scroll down to the "Fees" section on this page. Then, click on the small triangle to expand the fees section. If fees are due, a "Pay Fees" link will appear on the right side of the page.

Application DEH2005-HMBPPC-2794: Hazardous Materials Questionnaire

Record Status: Approved

▼ Work Location

Please wait while the map is loading. This may take up to 30 seconds.

3450 CLAIREMONT DR
SAN DIEGO CA 92117



▼ Application Details

Click ▼ to expand; Click Collapse to collapse.

Project Description:

HOLY CROSS LUTHERAN CHURCH

► More Details

▣ Application Information

PROJECT DETAILS

Business Activity childcare facility
Description:

▣ Parcel Information

Parcel Number:
425-100-05-00

Domain:
SD

▼ Fees

Paid:

Date	Invoice Number	Amount	
09/15/2014	1585124	\$224.00	View Details
Total paid fees: \$224.00			

▼ **Processing Status**

- * ▶ Application Review
- ▶ Distribute Plan Check Package
- ▶ Plan Check Review
- ✓ ▶ Pre-Issuance Inspection
- ✓ ▶ Issue
- * ▶ Inspection
- ▶ Renewal
- ✓ ▶ Completed

▼ **Attachments**

The maximum file size allowed is **100 MB**.
html;htm;mht;mhtml are disallowed file types to upload.

<u>Name</u>	<u>Record ID</u>	<u>Record Type</u>	<u>Entity Type</u>	<u>Type</u>	<u>Size</u>	<u>Latest Update</u>	<u>Acti</u>
No records found.							

▶ **Related Applications**

[Create an Application](#) | [Search Applications](#)

Mark as Read

Application DEH2014-FFPP-004150:
Food - Permanent - Processing

Record Status: Completed
Expiration Date: 09/30/2015

▼ **Work Location**

Please wait while the map is loading. This may take up to 30 seconds.

3450 CLAIREMONT DR
SAN DIEGO CA 921175937



▼ Application Details

Click ▼ to expand; Click Collapse to collapse.

Project Description:

ENDEAVOUR ACADEMY ELEMENTARY SCHOOL

► **More Details**

Application Information

APPLICATION DETAILS

Type of Ownership: Non-Profit

Number of 1

Employees:

Proof of Non-Profit Status Received:	No
---	----

Hours/Days of Operation: 11:30A-1PM

Parcel Information

Parcel Number:

Domain:

▼ Fees

Paid:

Date	Invoice Number	Amount	
09/15/2014	1585124	\$224.00	View Details
Total paid fees: \$224.00			

▼ Processing Status

- * ▶ Application Review
 - Distribute Plan Check Package
 - Plan Check Review
- ✓ ▶ Pre-Issuance Inspection
- ✓ ▶ Issue
- * ▶ Inspection
 - Renewal
- ✓ ▶ Completed

▶ Attachments

▶ Related Applications

Thurman, Tara

From: Gould, Cynthia <Cynthia.Gould@sdcounty.ca.gov>
Sent: Wednesday, January 29, 2020 3:12 PM
To: Thurman, Tara
Subject: RE: Records Request for 3450 Clairemont Drive

Good afternoon: no records for below address. Thanks.

Cynthia R. Gould | APCD Aide & Public Records Liaison | Air Pollution Control District
10124 Old Grove Road | San Diego CA 92131 | Phone: 858-586-2616 | Fax: 858-586-2601
Celebrating 65 Years Clean Air Progress

From: Thurman, Tara <tthurman@partneresi.com>
Sent: Tuesday, January 21, 2020 9:28 AM
To: LUEG, APCDPermits <apcdpermits@sdcounty.ca.gov>
Subject: Records Request for 3450 Clairemont Drive

Hello,

Partner Engineering and Science, Inc. is conducting a Phase I Environmental Site Assessment on the following property:

3450 Clairemont Drive,
San Diego, California 92117

As part of the assessment, we are requesting, under the Freedom of Information Act, any and all records you have for the above-referenced property pertaining to the following:

- Any Permits to Operate (PTO), Notice of Violations (NOV), Notices to Comply (NTC), Activity Use Limitations (AULs) or outstanding and resolved violations of any kind

Please forward any records that exist for the aforementioned property or any other pertinent information, at your earliest convenience. Also, please notify Partner if there are any costs associated with this request prior to processing. If you have any questions, please feel free to contact me via email at tthurman@partneresi.com.

Thanks so much!

Tara Thurman
Project Scientist

PARTNER ENGINEERING AND SCIENCE, INC.
11839 Sorrento Valley Road, Suite 906 - San Diego, CA 92121
D: (619) 541-4104

☒ ■ Federal Superfund
☒ ■ State Response
☒ ■ Voluntary Cleanup
☒ ■ School Cleanup
☒ ■ Evaluation
☒ School Investigation
☒ ■ Military Evaluation
☒ Tiered Permit
☒ ■ Corrective Action
☒ ● Field Points

STATUS

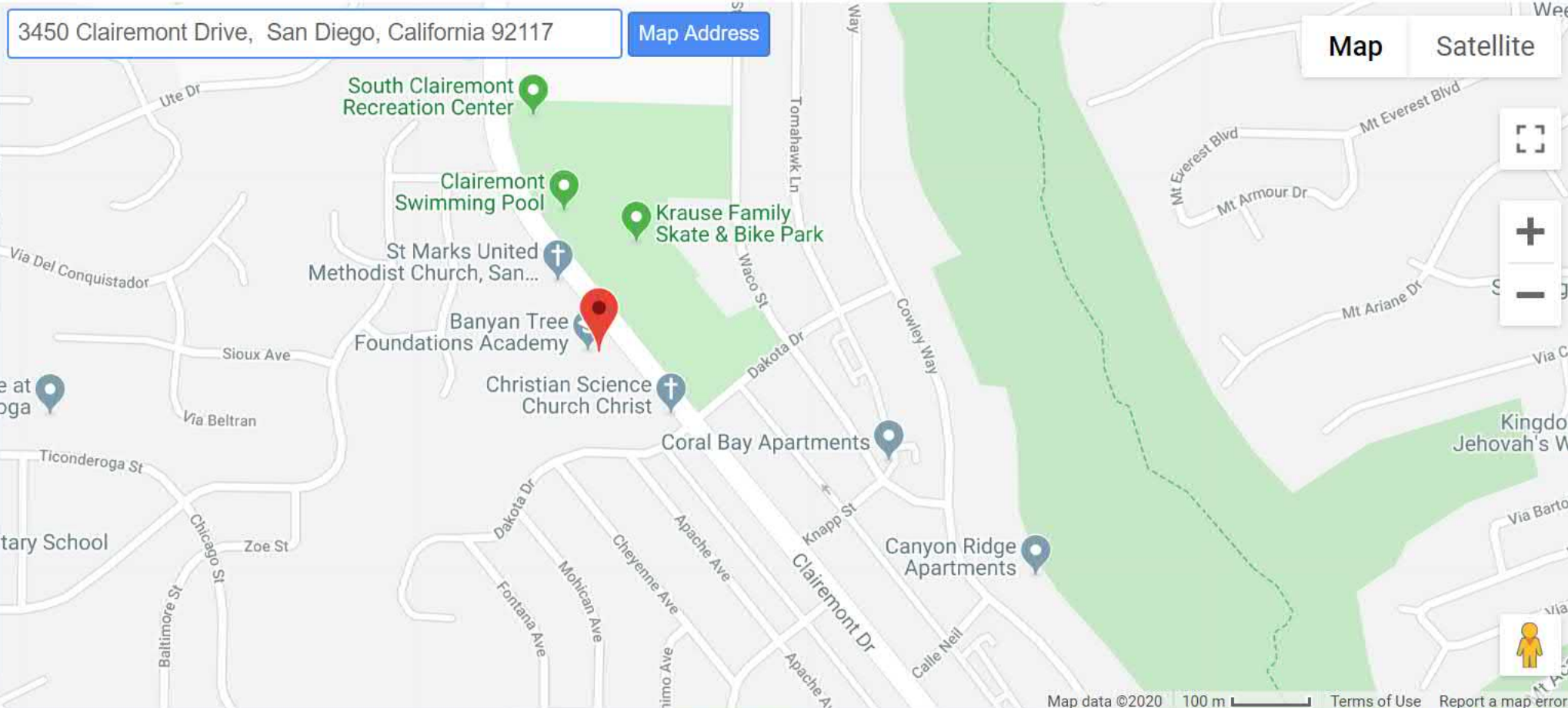
☒ Permitted Sites

☒ ● Operating
☒ ● Post-Closure
☒ ● Non-Operating

☒ Other Sites
☒ GIS Layers

☒ Tools

[TAKE A TOUR](#)
[SHARE THIS MAP](#)



SITES CURRENTLY VISIBLE ON MAP				
0 SITES LISTED				
PROJECT NAME	STATUS	PROJECT TYPE	ADDRESS	CITY

[EXPORT THIS LIST TO EXCEL](#)



Jared Blumenfeld
Secretary for
Environmental Protection



Department of Toxic Substances Control

Meredith Williams, Ph.D.

Director

1001 "I" Street

P.O. Box 806

Sacramento, California 95812-0806



Gavin Newsom
Governor

Facility Search Results

Selection Criteria:

Facility:

Search on: Physical Address

Street: 3450 Clairemont Drive

City: san diego

Zip: 92117

County: SAN DIEGO

Status: Active and Inactive

Sort Direction: asc

Sorted By: EPA ID

Records Found: 0

The Department of Toxics Substances Control (DTSC) takes every precaution to ensure the accuracy of data in the Hazardous Waste Tracking System (HWTS). However, because of the large number of manifests handled, inaccuracies in the submitted data, limitations of the manifest system and the technical limitations of the database, DTSC cannot guarantee that the data accurately reflect what was actually transported or produced.

Report Generation Date: 01/21/2020



Validation by Address

Results for: 3450 CLAIREMONT DR

Zone(s) per Official Zoning Map:

Name	Abbreviated Name	
RM-1-1	RM-1-1	More Info

Map Sheets:

Map Sheet Index Nbr	Map Image
22	View Map Image

Results as of January 29, 2020

[Lookup another location.](#)

Ernie Dronenburg , County Assessor

Property Address: 3450 CLAIREMONT DR SAN DIEGO CA 92117-5937

General Information

Parcel # (APN): 425-100-05-00 [Open Map](#)
Owner: See Full Detail
Mailing Address: 3450 CLAIREMONT DR SAN DIEGO CA 92117
Legal Description: TR 2865 LOT 978*POR*
Use Type: CHURCH
Tax Rate Area: 008-001
Value Notice: [Open](#)

Assessment

Total Value:	\$708,679	Year Assd:	2019
Land:	\$124,866	Zoning:	See Full Detail
Structures:	\$583,813	Use Code:	See Full Detail
Other:		Census Tract:	See Full Detail
% Improved:	See Full Detail	Price/SqFt:	
Exempt Amt:	\$708,679		
HO Exempt:	N		

Sale History

	Sale 1	Sale 2	Sale 3	Transfer
Document Date:				See Full Detail
Document Number:				See Full Detail
Document Type:				
Transfer Amount:				
Seller (Grantor):				

Property Characteristics

Bedrooms:	Fireplace:	Units:
Baths (Full):	A/C:	Stories:
Baths (Half):	Heating:	Quality:
Total Rooms:	Pool:	Building Class:
Bldg/Liv Area: 15,172	Park Type:	Condition:
Lot Acres: 3.280	Spaces:	Site Influence:
Lot SqFt: 142,876	Garage SqFt:	Timber Preserve:
Year Built:		Ag Preserve:
Effective Year:		

**The information provided here is deemed reliable, but is not guaranteed.

[Additional reports on this property](#)



Full Detail \$14.95 [Add to Cart](#) The Full Property Detail includes everything displayed here plus completed information for those fields where "See Full Detail" is shown. If a field is empty on this page, no data is available, and the field will also be empty on the Full Property Detail.

United States Department of Agriculture

Natural Resources Conservation Service

Contact Us

Subscribe

Archived Soil Surveys

Web Soil Survey

A | A | A

Area of Interest (AOI)

Soil Map

Search

Map Unit Legend

San Diego County Area, California (CA638)

San Diego County Area, California (CA638)

Map Unit Symbol	Map Unit Name	Acres in AOI	Percent of AOI
CgC	Chesterton-Urban land complex, 2 to 9 percent slopes	5.0	47.0
GaF	Gaviota fine sandy loam, 30 to 50 percent slopes	5.6	53.0
Totals for Area of Interest		10.6	100.0

Map Unit Description

Printable Version

Report — Map Unit Description

San Diego County Area, California

CgC—Chesterton-Urban land complex, 2 to 9 percent slopes

Map Unit Setting

National map unit symbol: hb9l

Elevation: 50 to 600 feet

Mean annual precipitation: 10 to 14 inches

Mean annual air temperature: 61 to 63 degrees F

Frost-free period: 330 to 350 days

Farmland classification: Not prime farmland

Map Unit Composition

Chesterton and similar soils: 50 percent

Urban land: 30 percent

Estimates are based on observations, descriptions, and transects of the mapunit.

Description of Chesterton

Setting

Landform: Hillslopes

Landform position (two-dimensional): Backslope

Landform position (three-dimensional): Side slope

Down-slope shape: Convex

Across-slope shape: Convex

Parent material: Ferruginous sandstone

Typical profile

H1 - 0 to 19 inches: fine sandy loam

H2 - 19 to 34 inches: sandy clay

H3 - 34 to 60 inches: indurated

Properties and qualities

Slope: 2 to 9 percent

Depth to restrictive feature: About 19 inches to abrupt textural change; 20 to 40 inches to duripan

Natural drainage class: Moderately well drained

Runoff class: Very high

Capacity of the most limiting layer to transmit water (Ksat): Very low to moderately low (0.00 to 0.06 in/hr)

Depth to water table: More than 80 inches

Frequency of flooding: None

Frequency of ponding: None

Available water storage in profile: Very low (about 2.6 inches)

Interpretive groups

Land capability classification (irrigated): 4e

Land capability classification (nonirrigated): 4e

Hydrologic Soil Group: D

Hydric soil rating: No

Description of Urban Land

Typical profile

H1 - 0 to 10 inches: fragmental material

H2 - 10 to 14 inches: material

Properties and qualities

Slope: 2 to 9 percent

Depth to restrictive feature: 2 to 24 inches to manufactured layer

Runoff class: Very high

Interpretive groups

Land capability classification (irrigated): None specified


Land capability classification (nonirrigated): 8

Hydrologic Soil Group: D

Hydric soil rating: No

Description — Map Unit Description

Add to Shopping Cart



is intended to be used. Map ed at 1:24,000. The design map scale.

anding of the detail of mapp ng soils that could have bee

ge House

https://websoilsurvey.sc.egov.usda.gov/App/WebSoilSurvey.aspx

1/1

USDA

United States Department of Agriculture

Natural Resources Conservation Service

Contact Us

Subscribe

Archived Soil Surveys

Area of Interest (AOI)

Soil Map

Search

Map Unit Legend

San Diego County Area, California (CA638)

San Diego County Area, California (CA638)

Map Unit Symbol	Map Unit Name	Acres in AOI	Percent of AOI
CgC	Chesterton-Urban land complex, 2 to 9 percent slopes	5.0	47.0
GaF	Gaviota fine sandy loam, 30 to 50 percent slopes	5.6	53.0
Totals for Area of Interest		10.6	100.0

Map Unit Description

Printable Version

Report — Map Unit Description

San Diego County Area, California

GaF—Gaviota fine sandy loam, 30 to 50 percent slopes

Map Unit Setting

National map unit symbol: hbc7

Elevation: 100 to 4,000 feet

Mean annual precipitation: 20 inches

Mean annual air temperature: 61 degrees F

Frost-free period: 280 to 320 days

Farmland classification: Not prime farmland

Map Unit Composition

Gaviota and similar soils: 85 percent

Minor components: 15 percent

Estimates are based on observations, descriptions, and transects of the mapunit.

Description of Gaviota

Setting

Landform: Hillslopes

Landform position (two-dimensional): Backslope

Landform position (three-dimensional): Side slope

Down-slope shape: Convex

Across-slope shape: Convex

Parent material: Residuum weathered from calcareous sandstone

Typical profile

H1 - 0 to 16 inches: fine sandy loam

H2 - 16 to 20 inches: unweathered bedrock

Properties and qualities

Slope: 30 to 50 percent

Depth to restrictive feature: 10 to 20 inches to lithic bedrock

Natural drainage class: Well drained

Runoff class: Medium

Capacity of the most limiting layer to transmit water (Ksat): High (1.98 to 5.95 in/hr)

Depth to water table: More than 80 inches

Frequency of flooding: None

Frequency of ponding: None

Available water storage in profile: Very low (about 1.9 inches)

Interpretive groups

Land capability classification (irrigated): None specified

Land capability classification (nonirrigated): 6e

Hydrologic Soil Group: D

Ecological site: SHALLOW LOAMY (1975) (R019XD060CA)

Hydric soil rating: No

Minor Components

Linne

Percent of map unit: 10 percent

Hydric soil rating: No

Diablo

Percent of map unit: 3 percent

Hydric soil rating: No


Huerhuero

Percent of map unit: 2 percent

Hydric soil rating: No

Description — Map Unit Description

Add to Shopping Cart



is intended to be used. Map ed at 1:24,000. The design map scale.

anding of the detail of mapp ng soils that could have bee

ge House

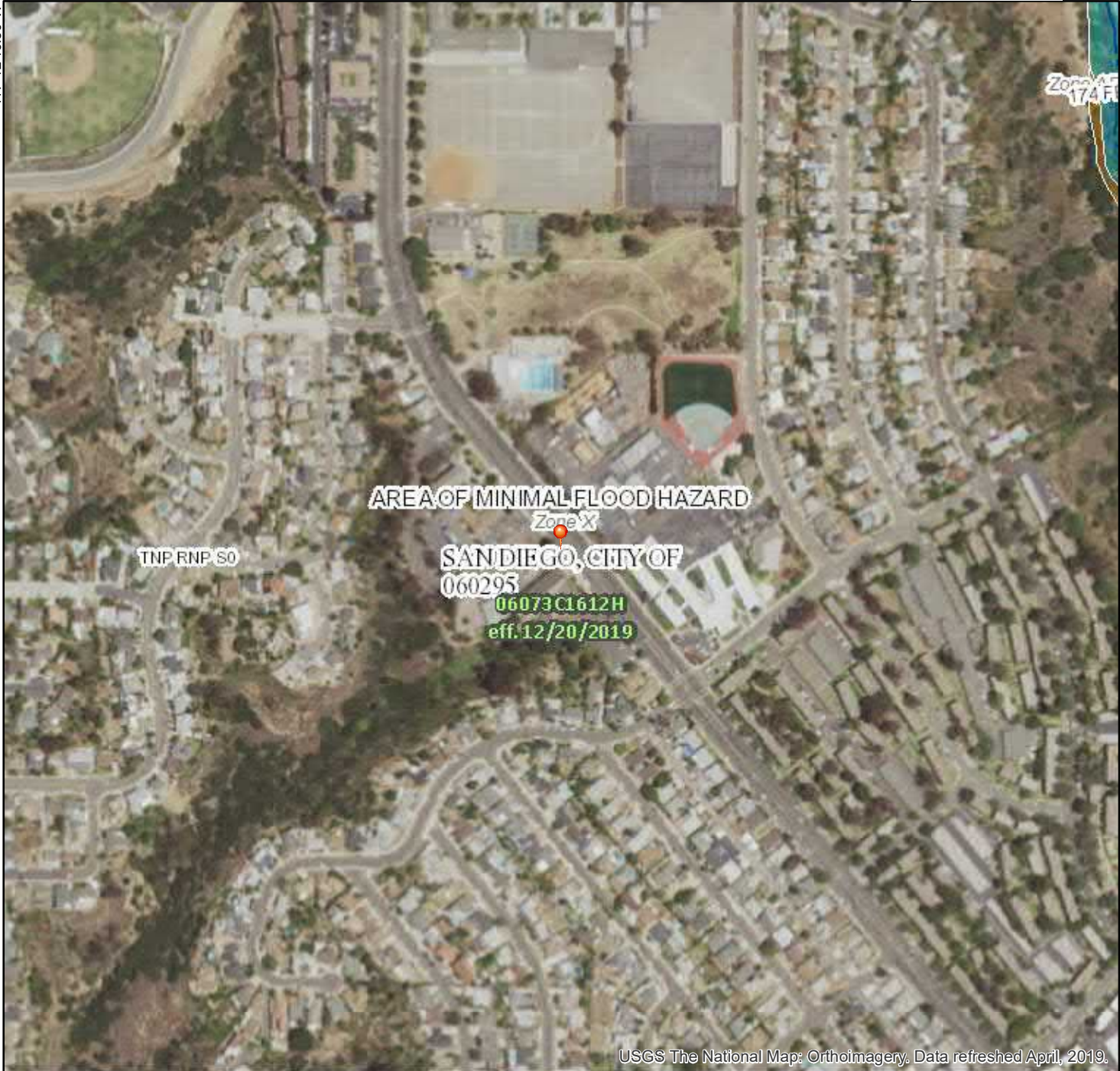
https://websoilsurvey.sc.egov.usda.gov/App/WebSoilSurvey.aspx

1/1

National Flood Hazard Layer FIRMette



32°48'29.61"N



USGS The National Map: Orthoimagery, Data refreshed April, 2019. 1:6,000

Legend

SEE FIS REPORT FOR DETAILED LEGEND AND INDEX MAP FOR FIRM PANEL LAYOUT

SPECIAL FLOOD HAZARD AREAS		Without Base Flood Elevation (BFE) Zone A, V, A99
		With BFE or Depth Zone AE, AO, AH, VE, AR
		Regulatory Floodway
OTHER AREAS OF FLOOD HAZARD		0.2% Annual Chance Flood Hazard, Areas of 1% annual chance flood with average depth less than one foot or with drainage areas of less than one square mile Zone X
		Future Conditions 1% Annual Chance Flood Hazard Zone X
		Area with Reduced Flood Risk due to Levee. See Notes. Zone X
		Area with Flood Risk due to Levee Zone D
OTHER AREAS		NO SCREEN Area of Minimal Flood Hazard Zone X
		Effective LOMRs
		Area of Undetermined Flood Hazard Zone D
GENERAL STRUCTURES		Channel, Culvert, or Storm Sewer
		Levee, Dike, or Floodwall
OTHER FEATURES		20.2 Cross Sections with 1% Annual Chance Water Surface Elevation
		17.5
		Coastal Transect
		Base Flood Elevation Line (BFE)
		Limit of Study
		Jurisdiction Boundary
		Coastal Transect Baseline
MAP PANELS		Digital Data Available
		No Digital Data Available
		Unmapped



The pin displayed on the map is an approximate point selected by the user and does not represent an authoritative property location.

This map complies with FEMA's standards for the use of digital flood maps if it is not void as described below. The basemap shown complies with FEMA's basemap accuracy standards

The flood hazard information is derived directly from the authoritative NFHL web services provided by FEMA. This map was exported on 1/27/2020 at 3:29:23 PM and does not reflect changes or amendments subsequent to this date and time. The NFHL and effective information may change or become superseded by new data over time.

This map image is void if the one or more of the following map elements do not appear: basemap imagery, flood zone labels, legend, scale bar, map creation date, community identifiers, FIRM panel number, and FIRM effective date. Map images for unmapped and unmodernized areas cannot be used for regulatory purposes.



National Wetlands Inventory

surface waters and wetlands

BASEMAPS >

MAP LAYERS >

- ☒ Wetlands ⓘ ?
- ☐ Riparian ⓘ ?
- ☐ Riparian Mapping Areas ⓘ ?
- ☒ Data Source ⓘ ?
 - ☐ Source Type
 - ☐ Image Scale
 - ☐ Image Year
- ☐ Areas of Interest ?
- ☐ FWS Managed Lands ⓘ ?
- ☐ Historic Wetland Data ⓘ ?



General

Description

Reports

About

This **1.15** acre **Freshwater Forested/Shrub Wetland** habitat is classified as a **PSSA**. For a complete code description, click [here](#).

The wetlands and deepwater habitats in this area were photo interpreted using **1 meter (or less) digital, color infrared** imagery from **2002**. Click [here](#) for project specific mapping conventions and information.

[Zoom to wetland](#)

[Zoom to project area](#)

1:2,500
32.803 | -117.203

GET DATA

PRINT

FIND LOCATION

LEGEND

standards and Support Team, wetlands_team@...

POWERED BY
esri

2018

Annual Drinking Water Quality Report

Quality



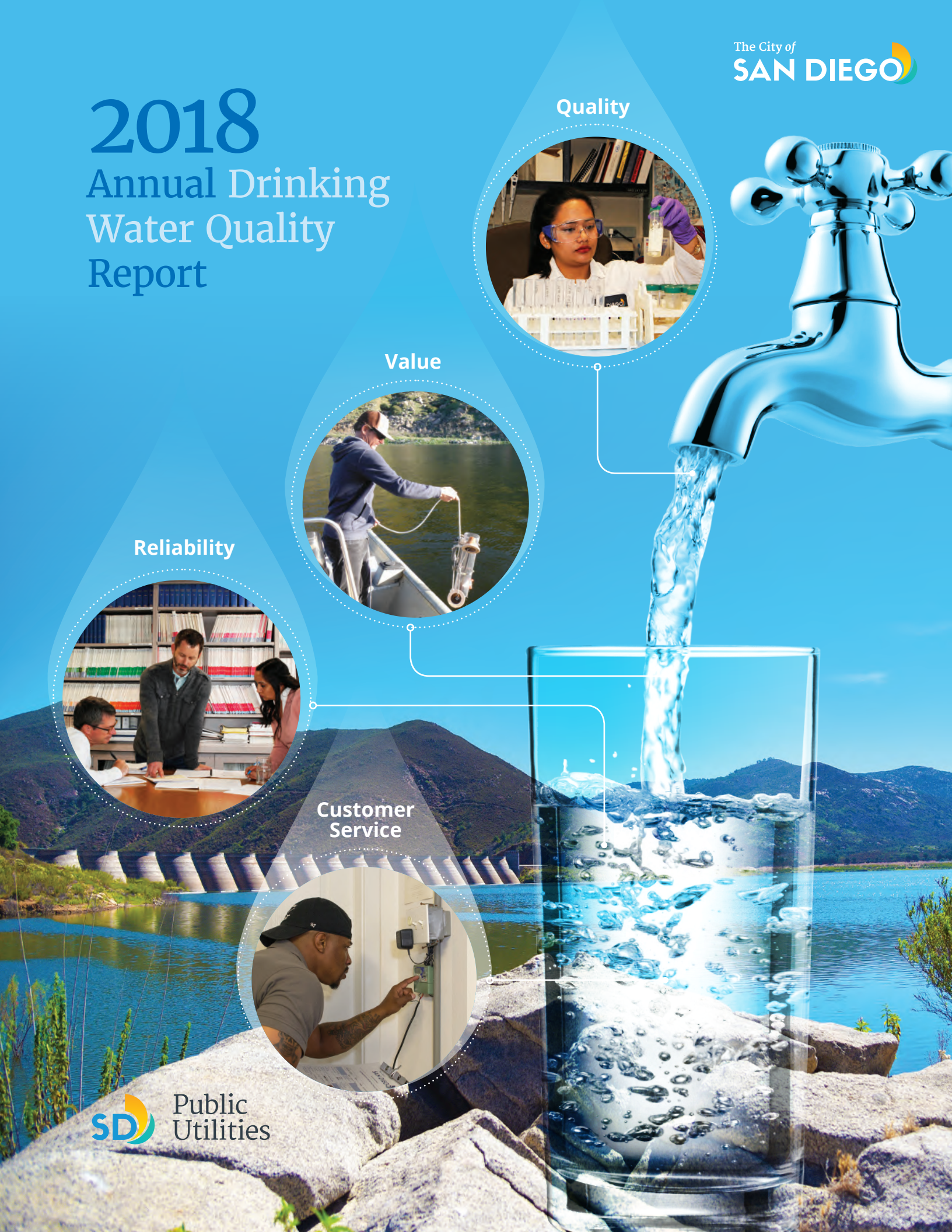
Value



Reliability



Customer Service





City of San Diego's Tap Water Supply Meets all State and Federal Health Standards in 2018

The City of San Diego is committed to providing you with a clean, safe and stable water supply.

It's the priority of every employee of the City's Public Utilities Department. Those efforts matter.

Based on the water quality monitoring data collected in 2018, the City's tap water met all state and federal drinking water health standards, which are the primary standards for treating and monitoring water.

The U.S. Environmental Protection Agency (EPA) and the California Division of Drinking Water mandate all water agencies to produce an annual document educating customers about their drinking water quality for the previous year.

This annual Drinking Water Quality Report details the origin of the City's water supply, what it contains and how it meets health standards.

A Message from the Director

On behalf of the 1,600 team members in the City of San Diego's Public Utilities Department, I am pleased to deliver the 2018 Drinking Water Quality Report.

As the water supplier to 1.4 million customers, it is our job to provide you with safe and reliable drinking water. We are proud that the 300,000 tests we conduct annually demonstrate that our water meets all regulatory quality standards.

I have been exceptionally honored to lead the dedicated Public Utilities team over the last year. In this time, we have made considerable progress improving our operations with a renewed focus on you, our customer. We are excited about our ongoing efforts that will further benefit you by providing greater local water reliability and increasing the information available about your water usage.

You'll learn more about these topics and others in this report. Thank you for trusting us to provide you with your drinking water.

If you have questions or need assistance from the Public Utilities Department, please reach out. We're here to help.

Sincerely,

Matthew Vespi
Interim Director
Public Utilities Department

How Can I Get More Involved?



Public Utilities Department matters are often discussed at San Diego City Council meetings. Meetings are held Monday and Tuesday of most weeks. The meetings can also be viewed on CityTV - Channel 24 on Cox Communications and Spectrum, or Channel 99 on AT&T. CityTV also streams council meetings online at sandiego.gov. For meeting location, date, time and items involving the Public Utilities Department, visit sandiego.gov/city-clerk/officialdocs/legisdocs/dockets for the current Council agenda.



CONTACT

Public Utilities Emergency Hotline..... 619-515-3525
General and Billing Information..... 619-515-3500
customer@sandiego.gov
Water Quality Lab 619-668-3232
drinkingwaterquality@sandiego.gov

Capital Improvements Projects 619-533-4207
City Lakes Recreation 619-465-3474
Pure Water Speakers Bureau 619-533-6638
Storm Water Pollution Prevention..... 619-235-1000
Water Waste/Recycled Water 619-533-5271
waterwaste@sandiego.gov



VISIT

City of San Diego Public Utilities..... sandiego.gov/publicutilities
San Diego County Water Authority sdca.org
Metropolitan Water District mwdh2o.com
CA Division of Drinking Water waterboards.ca.gov
Think Blue thinkblue.org
U.S. EPA water.epa.gov/drink
American Water Works Association..... awwa.org
Be Water Wise bewaterwise.com
Pure Water Program purewatersd.org



ENGAGE



sandiego.gov



facebook.com/CityofSanDiego



youtube.com/TheCityofSanDiego



instagram.com/thecityofsaniego



Get It Done App
sandiego.gov/get-it-done



[@cityofsaniego](https://twitter.com/cityofsaniego)



An adequate and reliable water supply is vital for the future of San Diego. The Public Utilities Department actively pursues ways to increase our water supplies and our options.

Water Supply

WHAT'S IN MY WATER BEFORE IT'S TREATED?

The sources of drinking water include rivers, lakes, streams, ponds, reservoirs, springs and wells. As water travels over the surface of the land or through the ground, it dissolves naturally occurring minerals and, in some cases, radioactive material, and can pick up substances resulting from the presence of animals or from human activity. Contaminants that may be present in source water include:

- **Microbial contaminants**, such as viruses and bacteria, that may come from sewage treatment plants, septic systems, agricultural livestock operations and wildlife.
- **Inorganic contaminants**, such as salts and metals, that can be naturally occurring or result from urban storm water runoff, industrial or domestic wastewater discharges, oil and gas production, mining or farming.
- **Pesticides and herbicides** that may come from a variety of sources such as agriculture, urban storm water runoff and residential uses.
- **Organic chemical contaminants**, including synthetic and volatile organic chemicals, that are byproducts of industrial processes and petroleum production and can also come from gas stations, urban storm water runoff, agricultural application and septic systems.
- **Radioactive contaminants** that can be naturally occurring or be the result of oil and gas production and mining activities.

In order to ensure tap water is safe to drink, the U.S. Environmental Protection Agency and the State Water Resources Control Board prescribe regulations that limit the amount of certain contaminants in water provided by public water systems. The U.S. Food and Drug Administration regulations and California law also establish limits for contaminants in bottled water that provide the same protection for public health.

The sources of drinking water include rivers, lakes, streams, ponds, reservoirs, springs and wells.

Your water is treated at one of three municipal water treatment plants - Alvarado, Miramar and Otay. In order to provide a reliable supply of high-quality drinking water, the City's distribution system is interconnected, and the areas served by each treatment plant overlap. If your residence falls in one of the two sections of this map where service areas overlap, your water could come from either of the treatment plants. To gather information about the water quality at your residence, you may need to refer to multiple columns in the data tables contained in this report.

Imported Water Sources



Imported Water Supply and the Impact on Water Quality

The City of San Diego currently imports the majority of its water supply, the bulk of which is raw water purchased from the San Diego County Water Authority. All raw water is treated before entering the City's drinking water distribution system. Less than 10 percent of the imported water purchased from the Water Authority is a blend of treated water from the Metropolitan Water District Skinner Water Treatment Plant, the Water Authority's Twin Oaks Valley Water Treatment Plant and the Carlsbad Desalination Plant.

The majority of imported water from the Water Authority is a blend from the Colorado River and State Water Project (see map to the left). Throughout the year, the ratio of water from each source changes. Several forces potentially impact the quality of water from the Colorado River and State Water Project. The Colorado River winds through thousands of miles of unprotected watershed containing towns, farms, old mining sites and industrial sites. Water from the State Water Project is subject to potential contaminants such as pesticides and herbicides. This water source also has a higher organic carbon and bromide level than the Colorado River water. As organic carbon and bromide levels increase, the potential for creating higher levels of disinfection byproducts exists. The City continually alters its treatment process to adjust for changing water supplies.

The City of San Diego currently imports the majority of its water supply, the bulk of which is raw water purchased from the San Diego County Water Authority.

The Public Utilities Department has records showing when your water line was installed and can provide a map showing where your service line connects to the City's water main. You can contact the Public Utilities Geographic Information Systems (GIS) Section at 619-527-7482.

Sampling the City's Reservoirs

What are commonly referred to as the San Diego City lakes are actually reservoirs that are part of the City's municipal water supply system. Combined, they have a total storage capacity of 566,238 acre-feet.

The City has offered public recreational use of its reservoirs since 1913.

The public is provided supervised recreational access to all nine of the City's reservoirs for a variety of traditional outdoor activities including fishing, boating, waterfowl hunting and more. Six of the reservoirs are featured below. For more details about all City reservoirs including permitted recreational activities and holiday schedules visit sandiego.gov/reservoirs-lakes.

MURRAY RESERVOIR

5540 Kiowa Drive, La Mesa, CA 91942

Access: Sunrise to sunset

About: The City of San Diego purchased the reservoir from Helix Water District in 1960.

Fun Fact: The reservoir was named in 1924 after James A. Murray, an investor in a local water company.




SAN VICENTE RESERVOIR

12387 Moreno Ave., Lakeside, CA 92040

Access: Closed Tuesday and Wednesday

About: San Vicente Dam was originally built in the 1940s. The dam was raised in Spring 2014 and the reservoir was reopened by the Mayor in 2016. San Vicente is approximately 25 miles northeast of San Diego.

Fun Fact: Largest of the City's reservoirs



HODGES RESERVOIR

20175 Lake Drive, Escondido, CA 92029

Access: Sunrise to sunset

About: Hodges Reservoir was created with the building of Hodges Dam on San Dieguito Creek in 1918. The City of San Diego purchased the dam and reservoir in 1925.

Fun Fact: Known for crappie and great bass fishing



UPPER OTAY RESERVOIR

12161 Otay Lakes Road, Chula Vista, CA 91915

Access: The gates to Upper Otay Reservoir are open on a seasonal schedule from February through October (weather permitting). Pedestrian access is allowed for fishing from sunrise to sunset on Wednesday, Saturday and Sunday on a year-round basis.

About: Established in 1959 as a hatchery for the introduction of Florida-strain largemouth bass.

Fun Fact: Smallest of the City's reservoirs



EL CAPITAN RESERVOIR

16850 El Monte Road, Lakeside, CA 92040

Access: Half hour before sunrise to sunset

About: The El Capitan Reservoir was created in 1935 with the completion of the El Capitan Dam. That same year the reservoir was connected to the City's water system via the El Capitan Pipeline.

Fun Fact: El Capitan had the largest capacity in the City reservoir system until the San Vicente Dam Raise Project was completed in 2014.



MIRAMAR RESERVOIR

10710 Scripps Lake Drive, San Diego, CA 92131

Access: Sunrise to sunset

About: The reservoir was completed in 1960 as part of the second San Diego Aqueduct project.

Fun Fact: The reservoir is adjacent to the City's Miramar Water Treatment Plant, which serves the northern part of the City.



“I love coming to work knowing I get to go out on a boat at one of our nine reservoirs to perform various water quality testing. I'm at the front end of a long process that ensures residents of the City of San Diego are provided clean drinking water.”

Jason Edwards - Biologist II
19-year employee, City of San Diego

Recycled water gives San Diego a dependable, year-round and locally controlled water resource. The City of San Diego water reclamation plants treat wastewater to a level that is approved for irrigation, manufacturing and other nondrinking or nonpotable purposes.

Phase 1	30 mgd by 2023	North City
Phases 2&3	Additional 53 mgd by 2035	Central Area South Bay (as needed)

Total: 83 million gallons per day (mgd)

A Taste of the Future

Pure Water San Diego is a phased, multi-year program that will use water purification technology to clean recycled water to produce a safe, reliable and sustainable water supply. The Pure Water Program will provide one-third of the City of San Diego's water supply by 2035.

Phase 1 – North City Projects Underway

Phase 1 of the Pure Water Program is comprised of several projects that will produce 30 million gallons per day of purified water by 2023, reducing the City's dependence on imported water and increasing reliability of our supply. New facilities including pump stations and pipelines are being constructed to transport and treat wastewater into purified water for distribution to the public.

In June 2018, the Public Utilities Department formed four community-specific working groups to collect input on how to avoid or minimize construction impacts. That feedback is reflected in our construction contracts. The Pure Water team will keep community members engaged and informed throughout construction.

In 2019, City leaders broke ground at the site of the future North City Pure Water Facility to kick off construction of the Pure Water project. Construction on Phase 1 will be completed in 2023.

Pure Water

- 50,000+ proven lab tests
- 30 million gallons per day of purified water by 2023
- One-third of San Diego's water supply by 2035

Community Outreach

- 1,000+ facility tours
- 620+ community presentations
- 18 community working group meetings




Want to Learn More?

Visit purewatersd.org for more information and to sign up for updates or a free tour of the Pure Water Demonstration Facility.



The City of San Diego has won numerous awards and recognition from agencies and organizations throughout the United States for its far-reaching Pure Water education program and its contributions to the water industry. To find out more go to: sandiego.gov/public-utilities/sustainability/pure-water-sd/awards

Smart Meters Give You More Power Over Your Water Use



“I take a lot of pride and I like interacting with the ratepayers. I can help make the City look good, one ratepayer at a time. Every interaction ends with a handshake and a smile; they're happy, I'm happy.”

Matthew R. Hutchinson

Long-Range Planning, Field Representative
Two-year employee, City of San Diego

As part of our commitment to customer service, the installation of smart water meters is ramping up. Starting this summer, smart meters – or Advanced Meter Infrastructure (AMI) – will be installed for more water customers, giving you more data about your water use and more control over their bills.

Smart water meters have two critical components: the meter itself and a device – an encoder receiver transmitter (ERT) – that wirelessly transmits usage data to the City, which is then available to customers online and via a mobile application.

Once the smart meters are installed and connected to the Public Utilities Department's system, meter reads are sent wirelessly on an hourly basis. Customers can access that data from the City's online portal sandiego.gov/customer-care or through the MyWaterSD app which is available through both Apple and Android platforms.

This allows you to:

- Receive online daily water usage information
- Set water usage goals and receive automatic notifications
- Receive alerts for unusual water consumption patterns
- Conserve water and manage your water bill

The City will provide customers with advance notice on when the installation of smart meters in their area is scheduled and completed. In the meantime, customers are encouraged to reach out to the Public Utilities Department to discuss their bills and can also request a free water usage audit at any time.



Smart meters, like the one above, give water customers more control over their water bills. They use radio waves to transmit data to the Public Utilities Department, eliminating manual meter reads.

Answers to Frequently Asked Questions from Our Customers



The Public Utilities Department is here to help answer any questions and concerns you may have about your water. Here are answers to some frequently asked questions.

How do you test our water quality?

The City of San Diego Water Quality Laboratory is committed to the protection of public health in delivering clean, fresh, safe drinking water throughout the year. Over 200 parameters are tested to assess for potential contaminants in source waters and treated drinking water. A listing of contaminants that were analyzed, but not detected, is available on our website at sandiego.gov/public-utilities/water-quality/water-quality-reports.

Is fluoride added to San Diego's water?

Yes. California State law requires that water utilities supplement naturally-occurring fluoride to improve oral health. The levels of fluoride in San Diego's source waters average roughly 0.3 to 0.4 milligrams per liter (mg/L), with some variation due to changes in source waters. This fluoride is supplemented during our treatment process to reach approximately 0.7 mg/L, which is the optimal fluoride level as established by the California Division of Drinking Water.

What causes temporary discolored water?

Discolored yellow or brown tap water commonly occurs in water systems throughout the country. Discoloration is typically caused by changes in flow in the water system due to maintenance or repairs, and these changes in flow stir up naturally-occurring

sediments containing iron. Despite its appearance, a temporary color change does not indicate that the water is unsafe or that the integrity of the water system has been compromised.

Chloramine, the disinfectant we use to prevent bacteria from growing in our drinking water, is monitored throughout the City to ensure the water remains safe for household uses including cooking and drinking. While the water is still safe, it's a good idea to refrain from doing laundry until the appearance of the water returns to normal.

Discoloration of drinking water is temporary and typically clears up within 30 minutes to six hours.

Who can I talk to if I have questions about my drinking water quality?

Please call our City of San Diego Water Quality Laboratory's information line at 619-668-3232. You can also email us using drinkingwaterquality@sandiego.gov. The laboratory is open during normal business hours and prides itself on responding quickly to customers.

Who can address my other water concerns?

To report a water leak, sewer spill or pressure problem, call 619-515-3525. For billing questions and concerns, please contact our customer service team at 619-515-3500 or customer-care@sandiego.gov. For additional information, visit our website at sandiego.gov/public-utilities/customer-service.



The Advanced Metering Infrastructure (AMI) smart water meters are tested by the manufacturers and comply with the American Water Works Association standards. If you are concerned about the accuracy of your meter or bill, please call us at 619-515-3500. We welcome the chance to help.

How Do We Make Water Drinkable?



WATER TREATMENT

The City's Public Utilities Department provides high-quality drinking water by utilizing proven technology, upgraded facilities and state-certified operators. Water is treated using several processes, with each process providing additional water quality improvements. Using several treatment processes provides multiple barriers for added levels of safety.

Our treatment plants employ a combination of time-tested conventional water treatment processes and innovative disinfection strategies. Conventional water treatment consists of coagulation, flocculation, sedimentation and sand/multimedia filtration. This cost-effective, proven method of treatment is used throughout the modern world.

Our treatment plants employ a combination of time-tested conventional water treatment processes and innovative disinfection strategies.

THE WATER TREATMENT PROCESSES WE USE ARE:

Watershed protection: Protecting the watersheds prevents contamination of our water supply and is the most cost effective process in water treatment. Extensive measures are being taken to prevent contamination of our local and imported water. If you see "No Swimming" or "No Dumping" signs posted near water supplies, this is for the protection of your drinking water. The 2015 Watershed Sanitary Survey, which contains information on the City's watersheds, is available at: sandiego.gov/water/quality/environment/sanitarysurvey.

Coagulation: This is the chemical process of rapidly mixing coagulants into the water entering the water treatment plant. Many of the particles in the source water have negative charges causing them to repel each other, much like two magnets when the negative ends are put together. Coagulation changes these negative charges to neutral.

Flocculation: Coagulated water is slowly mixed causing the neutral particles to collide. When the collisions occur the particles clump together forming floc. As the floc is formed, particles in the water are trapped within the floc. The floc now looks like snowflakes suspended in the water.

Sedimentation: The floc particles are heavier than water. Mixing is stopped and the water is allowed to slowly flow through the sedimentation basins. The floc settles to the bottom and is removed. The clear water is collected from the top of the sedimentation basins.

Disinfection, Primary: Drinking water is further treated to remove or inactivate viruses, bacteria and other pathogenic organisms. Disinfection is accomplished in a variety of methods. The Alvarado and Miramar water treatment plants use ozone as the primary disinfectant. The Otay Water Treatment Plant uses chlorine dioxide as the primary disinfectant. These are advanced disinfection processes and have the advantage of providing higher quality water with better taste.

Filtration: Water is passed through deep filtration beds to produce water that is crystal clear. Extremely small particles are removed during this process. San Diego's water treatment plants produce water with turbidity (cloudiness) significantly better than drinking water standards.

Disinfection, Secondary: Chloramines are created by adding chlorine and ammonia to the water. Chloramines help prevent microbial contamination from occurring in the water distribution system.

Corrosion Control: The corrosivity of the water is controlled by adjusting the pH.

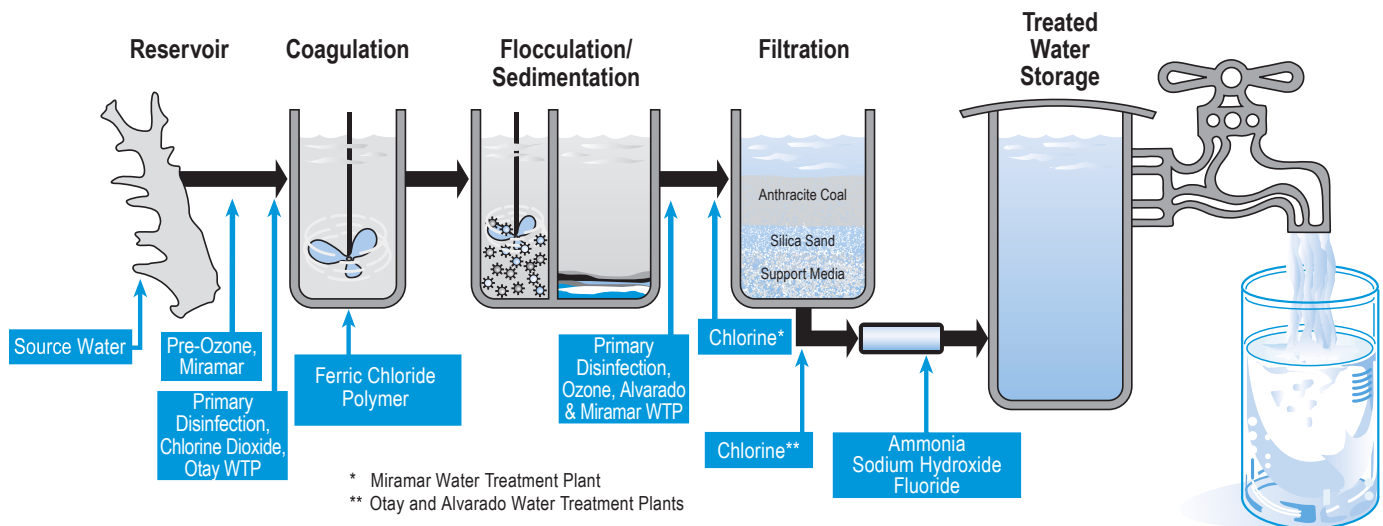


"I'm making a difference since I'm testing the water to make sure it's safe to drink."

Jeryl Chica

Assistant Chemist

One-year employee, City of San Diego



Extensive sampling is performed under the U.S. Environmental Protection Agency's Lead and Copper Rule to confirm our water supply is noncorrosive. Analyses continue to demonstrate that our water meets all federal standards. Taken together, sampling results show San Diego's water to be of high quality.

A CHANGE FOR THE BETTER...







BEGINS
WITH
YOU.

Did you know that San Diego's storm water system is separate from its water or wastewater system? Many people think that when water flows into a storm drain it is treated, but the storm drain system and the sewer system are not connected. Everything that enters storm drains flows untreated directly into our creeks, rivers, bays, beaches and ultimately the ocean.

That's why Think Blue, the City of San Diego's storm water outreach and education program, wants you to know that you have the power to keep trash, debris, sediments, metals, pesticides and other pollutants out of our storm drains and waterways by taking a few easy steps.

How You Can Help

-  **Sweep Up Around Your Yard:** Sweep up dirt, debris and yard waste and dispose of it properly. Yard waste has the potential to carry hazardous landscaping chemicals such as pesticides and fertilizers into the storm drain system and generate large amounts of bacteria if left to decompose in gutters, drains and local waterways.
-  **Eliminate Over-Irrigation:** Prevent water from leaving your property so it won't carry pollutants into our storm drains during dry weather. Sweep hard surfaces instead of hosing them off with water, adjust and maintain sprinklers so they don't spray onto your driveway or sidewalk and fix leaks promptly.
-  **When It Rains:** During the rainy season, redirect rain gutter downspouts to landscaped areas where the water can be absorbed and replenish groundwater or connect your downspout to a rain barrel to store the water for later use.
-  **From Your Car:** Your car can be a source of automotive pollutants such as motor oil. It's important to check your car regularly for fluid leaks.

Our Storm Water System

-  **From Curb to Ocean:** The City of San Diego oversees the operation and maintenance of 48,000 storm drain structures, 900 miles of pipe and 14 pump stations designed to control flooding by moving rain water away from the public and property and properly transport it to local waterways.
-  **Aging Infrastructure:** Maintenance of our storm water system is partially funded by a small storm water fee included in your water bill and supplemented by other City funds. It's estimated that almost \$900 million are needed in the next five years to fully fund the repairs and improvements required for the maintenance of this infrastructure and protect the quality of our waterways.
-  **Vital to San Diego:** A fully functional and operational modern storm water system is important to the environmental and economic health of San Diego and is essential to our quality of life.

Think Blue appreciates everything you do to help protect our local waterways. Visit ThinkBlue.org for more information on how you can prevent pollution in our waterways.

To report storm water pollution in San Diego, call the Think Blue Hotline at 619-235-1000 or report it using the Get It Done App or on your desktop at SanDiego.gov/getitdone.


A Peek at the City's Ocean Monitoring Program

The Public Utilities Department's Ocean Monitoring Program is the pre-eminent leader in studying the effects of regional treatment processes on marine communities. Over 200 days of sampling typically occur annually along San Diego's beaches and offshore environments. Offshore sampling is accomplished using the Public Utilities' two monitoring vessels, the *Oceanus* and *Monitor III*.

Marine biologists use specialized sampling gear and instruments to collect the wide array of information necessary to define the ecological health of the ocean environment and to identify potential health concerns associated with the recreational use of San Diego's coastline.

Each year in March, the Ocean Monitoring Program holds an open house to allow the public to see what staff members do first-hand. This year nearly 500 people turned out to see the processes used to monitor the ocean and keep you safe. For more information, please see sandiego.gov/oceanmonitoring.

The Public Utilities Department's Ocean Monitoring Program is the pre-eminent leader in studying the effects of regional treatment processes on marine communities.



"The City of San Diego's drinking water is of high quality and meets all state and federal guidelines. I would like our customers to know we believe strongly in our mission to deliver high quality drinking water 365 days a year."

Doug Campbell


Senior Chemist and Lab Director
19-year employee, City of San Diego



A teenager plays one of the games set up to simulate how the department tests water samples.



Marine Biologist Wendy Enright educates the public during the annual Ocean Monitoring Open House as part of the Public Utilities Department's community outreach.



Two members of the Ocean Monitoring Program throw a net to catch marine life for study.



The City of San Diego is a Leader in Sustainability and Water Conservation

Even after the State of California's emergency drought declaration and many mandatory water use restrictions were lifted in 2017, we have not seen an increase in water usage locally. Meaning many of the water efficiency measures we have all implemented to eliminate wasteful water practices remain, even when there is no mandate to do so.

Just as water conservation is a way of life for all of us in San Diego, developing a sustainable water supply is a key initiative of the City of San Diego.

The City of San Diego purchases 81 percent of its water, which is imported from Northern California and the Colorado River. Importing water is costly, both for the commodity itself and for its movement to San Diego.

The City is embracing emerging technologies to make sure all San Diegans will continue to have a safe and reliable water supply into the future. In addition to our Pure Water program (see page 4), the Public Utilities Department actively pursues ways to diversify our water supply. This includes maximizing all local sources, collaborating with other agencies and reaching out to regional partners. Activities include protecting the City's reservoirs to support a safe and sustainable water supply.

Our efforts are impactful. In 2015, 4 percent of our water supply was from a local source. In 2017, nearly 20 percent of the water supply came from local surface and groundwater sources.

This results in a reduction of energy needed for water transportation, and the greenhouse gas emissions related to meeting San Diego's water needs have been declining year over year, with a total reduction of 11 percent since 2015.

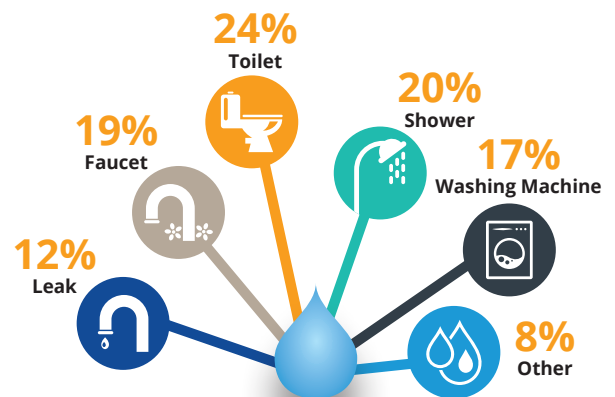
Water use by average American:

- 300 gallons per day at home
- 70 percent of this happens indoors
- Southern California has some of the highest per capita water use because of landscape

Source: Environmental Protection Agency



Where Do We Use Indoor Water the Most?



Source: Environmental Protection Agency

San Diegans: **Consistent Conservation**

In 2014:  **134 gallons daily**

In 2017:  **112 gallons daily**

 **13 percent water reduction**

Source: City of San Diego's Climate Action Plan 2017 Annual Report



Important Health Information

Some people may be more vulnerable to contaminants in drinking water than the general population. Immuno-compromised persons such as persons with cancer undergoing chemotherapy, persons who have undergone organ transplants, people with HIV/AIDS or other immune system disorders, some elderly, and infants can be particularly at risk from infections. These people should seek advice about drinking water from their health care providers. U.S. EPA/Centers for Disease Control (CDC) guidelines on appropriate means to lessen the risk of infection by *Cryptosporidium* and other microbial contaminants are available from the Safe Drinking Water Hotline 1-800-426-4791. During calendar year 2018, the water supply to each of the City's water treatment plants was monitored for *Cryptosporidium* and *Giardia*, and neither was detected.

Drinking water, including bottled water, may reasonably be expected to contain small amounts of some contaminants. The presence of contaminants does not necessarily indicate that water poses a health risk. More information about contaminants and potential health effects can be obtained by calling the EPA Safe Drinking Water Hotline 1-800-426-4791. For detailed information on drinking water regulations, visit the state Division of Drinking Water (DDW) website at waterboards.ca.gov/drinking_water.

HOW TO READ THE TABLES

The tables on the following pages list parameters that DDW requires the City to monitor, which may be associated with primary [health], secondary [aesthetic] or no established standards. These tables summarize monitoring from January – December 2018. The tables list all parameters that were detected at or above DDW's Detection Limit for Purposes of Reporting. The map on page 2 of this report can be used to determine the treatment plant or plants that supply water to your residence. Purchased treated water, which is a blend of water treated at the MWD Skinner Water Treatment Plant, the Water Authority Twin Oaks Valley Water Treatment Plant and the Carlsbad Desalination Plant, represents less than 10 percent of total water use.



DEFINITION OF TERMS

Action Level (AL): The concentration of a contaminant which, if exceeded, triggers treatment or other requirements that a water system must follow.

Location-based Running Annual Average (LRAA): The average of the most recent four quarters of monitoring performed at a distinct location in the distribution system. **Location-based Running Annual Averages** are calculated quarterly using 12 months of data and may include values obtained in 2017.

Maximum Contaminant Level (MCL): The highest level of a contaminant that is allowed in drinking water. **Primary Maximum Contaminant Levels** are set as close to the Public Health Goals or Maximum Contaminant Level Goals as is economically and technologically feasible. **Secondary Maximum Contaminant Levels** are set to protect the odor, taste and appearance of drinking water.

Maximum Contaminant Level Goal (MCLG): The level of a contaminant in drinking water, below which there is no known or expected health risk. **Maximum Contaminant Level Goals** are set by the EPA.

Maximum Residual Disinfectant Level (MRDL): The highest level of a disinfectant allowed in drinking water. There is convincing evidence that addition of a disinfectant is necessary for control of microbial contaminants.

Maximum Residual Disinfectant Level Goal (MRDLG): The level of a drinking water disinfectant below which there is no known or expected risk to health. **Maximum Residual Disinfectant Level Goals** do not reflect the benefits of the use of disinfectants to control microbial contaminants.

Notification Level (NL): Health-based advisory levels established by DDW for chemicals in drinking water that lack maximum contaminant levels. When chemicals are found at concentrations greater than their notification levels, certain requirements and recommendations apply.

Public Health Goal (PHG): The level of a contaminant in drinking water below which there is no known or expected health risk. **Public Health Goals** are set by the California EPA.

Primary Drinking Water Standard (PDWS): Maximum Contaminant Levels and Maximum Residual Disinfection Levels for contaminants that affect health along with their monitoring and reporting requirements, and water treatment requirements.

ABBREVIATIONS

A: absent

CA SMCL: California Secondary Maximum Contaminant Level

CSD MDL: City of San Diego Water Quality Laboratory Method Detection Limit – the lowest quantifiable concentration of a measured parameter detectable by the laboratory.

CU: Color Units

DLR: Detection Limit for Reporting

gr/Gal: grains per gallon

ml: milliliter

n/a: not applicable

ND: not detected (less than DLR, where applicable)

NTU: Nephelometric Turbidity Units

OU: Odor Units

pCi/L: picocuries per liter (a measure of radiation)

ppb: parts per billion or micrograms per liter (µg/L) – [1 ppb = 0.001 ppm]

ppm: parts per million or milligrams per liter (mg/L) – [1 ppm = 1,000 ppb]

TT (treatment technique): a required process intended to reduce the level of a contaminant in drinking water

µS/CM: micro-siemens/centimeter

< less than

> greater than

ENVIRONMENTAL MONITORING AND TECHNICAL SERVICES

CONSUMER CONFIDENCE REPORT DATA - 2018

PRIMARY STANDARDS (MANDATORY HEALTH RELATED STANDARDS)

CHEMICAL PARAMETERS	UNITS	MCL	PHG	DLR	CITY OF SAN DIEGO TREATMENT PLANTS						PURCHASED TREATED WATER		MAJOR SOURCES IN DRINKING WATER
					ALVARADO		MIRAMAR		OTAY		AVERAGE	RANGE	
					AVERAGE	RANGE	AVERAGE	RANGE	AVERAGE	RANGE			
Aluminum	ppm	1	0.6	0.05	ND	ND - ND	ND	ND - ND	ND	ND - ND	ND	ND - 0.1	Erosion of natural deposits; residue from some water treatment processes
Arsenic	ppb	10	0.004	2	ND	ND - ND	ND	ND - ND	ND	ND - ND	ND	ND - 3	Erosion of natural deposits; glass and electronics production waste
Fluoride (naturally occurring)	ppm	2	1	0.1	0.2	0.1 - 0.3	0.2	0.1 - 0.3	0.4	0.2 - 0.5	0.5	0.1 - 0.8	Erosion of natural deposits
Fluoride (treatment-related)*	ppm	2	1	0.1	0.5	0.2 - 0.7	0.5	0.2 - 0.7	0.4	0.2 - 0.6	0.7	0.6 - 0.9	Water additive that promotes strong teeth; erosion of natural deposits.
Nitrate (as N)	ppm	10	10	0.4	ND	ND - ND	ND	ND - ND	ND	ND - 0.4	ND	ND - 0.6	Runoff and leaching from fertilizer use; erosion of natural deposits
Nickel	ppb	100	12	10	ND	ND - ND	ND	ND - 10	ND	ND - ND	ND	ND - ND	Runoff and leaching from fertilizer use; erosion of natural deposits
Selenium	ppb	50	30	5	ND	ND - ND	ND	ND - ND	ND	ND - ND	ND	ND - 8	Erosion of natural deposits; refineries, mines, and chemical waste discharge
* Note: Optimal Fluoride Level as established by US Dept. of Health and Human Services and California Waterboards Division of Drinking Water is 0.7 ppm.													

* Note: Optimal Fluoride Level as established by US Dept. of Health and Human Services and California Waterboards Division of Drinking Water is 0.7 ppm.

Primary standards (MCLs) are developed for the purpose of protecting the public from possible health risks associated with long-term exposure to contaminants. In this table there are six primary standards listed, which means that of the many primary standards set by DDW and the EPA, these were the ones detected at or above the DLR in San Diego's drinking water. These results are far below the MCL. In general, no health hazard is expected to exist when contaminant levels are below a Primary MCL. A list of the parameters which were analyzed for, but not detected, in San Diego's drinking water is posted at sandiego.gov/public-utilities/water-quality/water-quality-reports

California state law requires water agencies with more than 10,000 water service connections to supplement naturally-occurring fluoride in their drinking water. Our water system complies with this requirement to help prevent dental cavities in consumers. In 2018, the City of San Diego's source waters contained naturally-occurring fluoride between 0.1 and 0.8 ppm. State regulations require fluoride in treated water to be maintained at an optimum dose of 0.7 ppm. In 2018 treated water had fluoride concentrations ranging from 0.2 to 0.9 ppm, with average values of 0.4 to 0.7 ppm. Information about fluoridation, oral health, and current issues is available at cdc.gov/fluoridation/index.html.

RADIOACTIVE PARAMETERS	UNITS	MCL	PHG (MCLG)	DLR	CITY OF SAN DIEGO TREATMENT PLANTS						PURCHASED TREATED WATER		MAJOR SOURCES IN DRINKING WATER
					ALVARADO		MIRAMAR^		OTAY^		AVERAGE	RANGE	
					AVERAGE	RANGE	AVERAGE	RANGE	AVERAGE	RANGE			
Gross Alpha Particle Activity	pCi/L	15	(0)	3	3.6	n/a	ND	n/a	6.0	n/a	ND	ND - 7	Erosion of natural deposits
Gross Beta Particle Activity	pCi/L	50*	(0)	4	ND	n/a	ND	n/a	4.1	n/a	ND	ND - 6	Decay of natural and man-made deposits
Uranium	pCi/L	20	0.43	1	2.1	n/a	1.0	n/a	ND	n/a	ND	ND - 2.2	Erosion of natural deposits
* DDW considers 50 pCi/L to be the level of concern for beta particles.					^ Monitoring required every three years (Alvarado data from 2018, Miramar and Otay data from 2017)								

* DDW considers 50 pCi/L to be the level of concern for beta particles.

[^] Monitoring required every three years (Alvarado data from 2018, Miramar and Otay data from 2017)

As water travels over the surface of the land or under ground, it dissolves naturally occurring minerals and, in some cases, radioactive material. Radioactive materials can be naturally occurring near the earth's surface or brought to the surface as a result of oil and gas mining activities. The results in the table above are presented

in units of picocuries per liter (pCi/L), a standard measurement that represents an amount of radiation per liter of water. San Diego's drinking water is substantially lower than the MCL for all radioactive parameters.

MICROBIOLOGICAL	UNITS	MCL	MCLG	DLR	CITY OF SAN DIEGO DISTRIBUTION SYSTEM		MAJOR SOURCES IN DRINKING WATER
					AVERAGE*	RANGE*	
Total Coliform Bacteria State Total Coliform Rule	% Positive	5% Positive	0	n/a	0.6%	0 - 3.1%	Naturally present in the environment

*Based on Monthly Percentages of Positive Total Coliform samples

Coliforms are bacteria that are naturally present in the environment and are used as an indicator that other, potentially-harmful bacteria may be present. DDW regulations require the City to test a minimum of 85 samples per week throughout our distribution system for total coliform bacteria, and to report the results, including the percentage of total coliform positive samples in a given month. To meet this requirement, in 2018 the City of San Diego collected and analyzed 6,963 total coliform samples from the distribution system, an average of 134 per week. The test also examines the presence of *E. coli*, which is a subgroup of Total Coliform. The MCL for total coliform is the presence of coliform in 5 percent or more of the samples analyzed in one month,

meaning that if 100 samples are collected in March and five contain total coliform, a violation of the MCL has occurred. The regulations are written as a percentage of monthly samples because multiple variables can cause a positive result, including localized contamination at the tap. In 2018, the City did not exceed the monthly MCL for total coliform. In fact, this has never occurred in the City's system since this rule was established in 1989. The maximum value recorded in 2018 was 3.1 percent of monthly samples. When any sample tests positive for total coliform, three additional samples are collected and the cause of the positive result is investigated. All samples obtained from our distribution system in 2018 were absent of *E. coli*.

TREATMENT TECHNIQUE	UNITS	MCL	PHG	CITY OF SAN DIEGO TREATMENT PLANTS			PURCHASED TREATED WATER	MAJOR SOURCES IN DRINKING WATER
				ALVARADO	MIRAMAR	OTAY		
Turbidity	NTU	TT = 1 NTU	n/a	Max Level Found = 0.26	Max Level Found = 0.09	Max Level Found = 0.13	Max Level Found = 0.15	Soil runoff
Turbidity	NTU	TT = 95% of samples ≤ 0.3 NTU	n/a	100% of samples ≤ 0.3	100% of samples ≤ 0.3	100% of samples ≤ 0.3	n/a	Soil runoff

Turbidity is a measure of the cloudiness of the water and is regulated as a Treatment Technique (TT) – an indicator of the effectiveness of our treatment. The City's three water treatment plants monitor turbidity every 15 minutes to ensure consistent, high-quality drinking water production for our customers. TT performance goals established by DDW state that all samples should have turbidity less than 1 NTU, and 95 percent of the samples should have turbidity less than 0.3 NTU. All three of our treatment plants had 100 percent of turbidity values less than 0.3 NTU; the maximum values measured in 2018 were 0.26 NTU for Alvarado WTP, 0.09 NTU for Miramar WTP, and 0.13 NTU for Otay WTP. These consistent and very low turbidity results have led to our treatment plants receiving performance awards. For example:

- The Otay Water Treatment Plant (WTP) has been awarded the Director's Award from the American Water Works Association (AWWA) Partnership for Safe Water (PSW) Program for 11 consecutive years.
- The Miramar WTP has received the Director's Award for seven years and the President's Award for six consecutive years.
- Our award-winning Alvarado Treatment Plant participates in the PSW program, meeting all turbidity standards.

CONTINUED: PRIMARY STANDARDS (MANDATORY HEALTH RELATED STANDARDS)

LEAD AND COPPER STUDY	UNITS	ACTION LEVEL	PHG	DLR	SAMPLES TAKEN FROM CUSTOMER TAPS				Number of Schools Sampled for Lead	MAJOR SOURCES IN DRINKING WATER
					90th PERCENTILE CONCENTRATION	SAMPLING SITES	NUMBER EXCEEDING AL	VIOLATION		
Copper	ppm	1.3	0.3	0.05	0.61	64	0	NO	265*	Internal corrosion of household plumbing systems
Lead	ppb	15	0.2	5	ND	64	1	NO		Internal corrosion of household plumbing systems

Note: Lead and Copper Rule Monitoring mandated every three years. Most recent monitoring conducted in 2017.

In addition to the EPA Lead and Copper study and schools sampling, the City of San Diego analyzed 72 samples from our three drinking water treatment plants in 2018. All results were below the DLR.

* Represents total number of schools sampled in 2017 and 2018.

Lead and copper are at Nondetectable levels in the drinking water we produce, but can enter drinking water through plumbing materials used in homes or businesses. Exposure to lead and copper may cause health problems ranging from stomach distress to brain damage. In 1991, the EPA published the Lead and Copper Rule (LCR) which, along with corrosion control and other treatment practices, requires monitoring of lead and copper at customer taps. The purpose of the LCR is to assess the potential of lead and copper to leach into drinking water in homes and businesses from the plumbing installed between the water meter and the tap. If lead concentrations at customer taps exceed an Action Level (AL) of 15 ppb or copper concentrations exceed an AL of 1.3 ppm in more than 10 percent of taps sampled, we are required to inform the public and undertake a number of additional actions to ensure comprehensive corrosion control.

If present, elevated levels of lead can cause serious health problems, especially for pregnant women and young children. Lead in drinking water is primarily from materials and components associated with service lines and home plumbing. The City of San Diego is responsible for providing high quality drinking water, but cannot control the variety of materials used in plumbing components. When your water has been sitting for several hours, you can minimize the potential for lead exposure by flushing your tap for 30 seconds to two minutes before using water for drinking or cooking. If you are concerned about lead in your water,

you may wish to have your water tested. Information on lead in drinking water, testing methods, and steps you can take to minimize exposure is available from the Safe Drinking Water Hotline or at epa.gov/lead.

Lead and Copper Rule monitoring must be conducted every three years. In 2017, 64 customers provided samples from their taps to the City of San Diego for lead and copper analysis. None of the residences had a copper result above the AL; just one residence had lead above the AL, representing 1.5 percent of the residences we tested. Because less than 10 percent of our results were above the AL for both lead and copper, our water is considered noncorrosive, and no additional actions are required. Our next system-wide study will be conducted in 2020.

In 2017, DDW issued a Permit Amendment requiring water utilities to sample the drinking water of any school that requests testing to determine if lead is present in the school's private plumbing or water fixtures. Additionally, Assembly Bill 746 was signed into law in October 2017, requiring California water providers to conduct lead testing at public K-12 schools within their service area. The table lists the number of schools the Public Utilities Department has tested. To obtain testing results from individual schools, please contact the school directly or visit the district website.

DETECTED DISINFECTION BYPRODUCTS, DISINFECTANT RESIDUAL AND DISINFECTION BYPRODUCT PRECURSORS

	UNITS	MCL	PHG	DLR	CITY OF SAN DIEGO TREATMENT PLANTS						PURCHASED TREATED WATER		MAJOR SOURCES IN DRINKING WATER
					ALVARADO		MIRAMAR		OTAY		AVERAGE	RANGE	
					AVERAGE	RANGE	AVERAGE	RANGE	AVERAGE	RANGE			
Bromate*	ppb	10	0.1	5.0	ND	ND - 9.6	ND	ND - ND	n/a	n/a	ND	ND - 15	Byproduct of drinking water disinfection
Chlorate	ppb	NL=800 PPB		20	n/a	n/a	n/a	n/a	213	ND - 302	131	43 - 290	Byproduct of drinking water disinfection
Chlorite**	ppm	1.0	0.05	0.020	n/a	n/a	n/a	n/a	0.25	ND - 0.53	n/a	n/a	Byproduct of drinking water disinfection
Total Organic Carbon [TOC]	ppm	TT	n/a	0.3	2.2	1.8 - 3.0	2.4	2.1 - 2.7	3.8	1.8 - 6.6	2.4	2.0 - 2.7	Various natural and man-made sources

*Required for Alvarado, Miramar, and Purchased Treated Water

**Required for Otay

	UNITS	MCL [MRDL]	PHG [MRDLG]	CSD MDL (DLR)	CITY OF SAN DIEGO DISTRIBUTION SYSTEM			MAJOR SOURCES IN DRINKING WATER
Disinfectant Residual [Chloramines as Cl ₂]	ppm	[4] ^B	[4]	0.1	Distribution system average = 1.9	Range = ND - 3.4	----	Drinking water disinfectant added for treatment
Chlorite ^A	ppm	1.0	0.05	(0.020)	Distribution system average = 0.19	Range = ND - 0.46	----	Byproduct of drinking water disinfection
Haloacetic acids [HAA5]	ppb	60 ^C	n/a	n/a	Maximum LRAA = 17	Range = ND - 30	Violation - NO	Byproduct of drinking water disinfection
Total Trihalomethanes [TTHMs]	ppb	80 ^C	n/a	n/a	Maximum LRAA = 58	Range = 8.5 - 100	Violation - NO	Byproduct of drinking water chlorination

^A Chlorite monitoring required only in the Southern section of the distribution system.

^B Compliance is determined by the distribution system average.

^C Total Trihalomethane and HAA5 compliance is based on quarterly Locational Running Annual Averages (LRAA)

Drinking water must be disinfected to ensure that any potentially harmful microbes are neutralized. There are a variety of disinfection strategies used throughout the United States. San Diego utilizes some of the more advanced disinfection technologies available. Our Alvarado and Miramar treatment plants use ozone and chloramines for disinfection. Ozone produces fewer disinfection byproducts than chlorine or chloramines alone and is considered a superior disinfection method. However, all disinfection strategies have the potential to create a byproduct. When ozone is used, bromate is monitored as a disinfection byproduct. The City's Otay WTP uses chlorine dioxide and chloramines for disinfection. When chlorine dioxide is used, chlorite is monitored as a disinfection byproduct in the plant effluent and distribution system. All 2018 results for bromate and chlorite are below the MCLs established by DDW. Total Organic Carbon (TOC) has no health effects. It is monitored and reported here because it provides an assessment for the potential to form disinfection byproducts.

As drinking water travels from the City's WTPs through the distribution system to homes and businesses, a disinfectant residual must be maintained in order to prevent growth of potentially harmful microbes.

In San Diego, chloramines are used for this purpose. The City performs frequent and comprehensive monitoring to ensure that disinfectant levels remain in the proper range throughout our large and complex distribution system. The Maximum Residual Disinfectant Level (MRDL) is 4 ppm. In 2018 the City analyzed 7,044 samples for chloramines throughout the distribution system; the average residual was 1.9 ppm and the maximum was 3.4 ppm.

Another category of disinfection byproducts that the EPA and DDW regulate are Total Trihalomethanes (TTHMs) and Haloacetic Acids (HAA5). Compliance with EPA's Stage 2 Disinfection ByProduct (DBP) rule is based on the running annual average at each location in the distribution system. The MCL for TTHM LRAA is 80 ppb, and the MCL for HAA5 LRAA is 60 ppb. The City has had no violations of the EPA Stage 1 and Stage 2 DBP MCLs since the program was formalized in 2002. In 2018, our highest LRAA for TTHM was 58 ppb, and individual measurements ranged from 8.5 to 100 ppb. For HAA5, our highest LRAA was 17 ppb, and individual measurements ranged from ND to 30 ppb.

SECONDARY STANDARDS (AESTHETICS STANDARDS)

	UNITS	CA SMCL	CSD MDL (DLR)	CITY OF SAN DIEGO TREATMENT PLANTS						PURCHASED TREATED WATER		MAJOR SOURCES IN DRINKING WATER
				ALVARADO		MIRAMAR		OTAY		AVERAGE	RANGE	
				AVERAGE	RANGE	AVERAGE	RANGE	AVERAGE	RANGE			
Aluminum	ppb	200	(50)	ND	ND - ND	ND	ND - ND	ND	ND - ND	ND	ND - 100	Erosion of natural deposits; residue from some water treatment processes
Chloride	ppm	500	0.5	91.9	71.1 - 106	86.1	65.9 - 95.1	139	93.9 - 176	85.2	55.2 - 118	Runoff/leaching from natural deposits; seawater influence
Color	CU	15	1	ND	ND - 1	ND	ND - 2	1	ND - 4	ND	ND - 1	Naturally - occurring organic materials
Manganese	ppb	50	(20)	ND	ND - ND	ND	ND - ND	ND	ND - 41	ND	ND - 22	Leaching from natural deposits
Odor - Threshold	OU	3	(1)	ND	ND - 1	ND	ND - ND	1	1 - 1	2	ND - 3	Naturally - occurring organic materials
Specific Conductance	µS/cm	1,600	n/a	795	578-909	741	541-836	936	788-1070	828	810 - 851	Substances that form ions when in water; seawater influence
Sulfate	ppm	500	(0.5)	153	73.0 - 216	143	69.0 - 190	139	107 - 181	115	8.5 - 175	Runoff/leaching from natural deposits; industrial wastes
Total Dissolved Solids	ppm	1000	10	480	332 - 588	451	303 - 538	556	477 - 609	415	119 - 526	Runoff/leaching from natural deposits

Secondary standards (Secondary MCLs) are set to protect the odor, taste, and appearance of drinking water. If present at or above the Secondary MCL, these parameters may cause the water to appear cloudy or colored, or to have a different or unusual taste or odor. These parameters are not considered

to present a risk to human health at or above Secondary MCL levels. All measurements of Secondary Standards were below the Secondary MCL in 2018.

OTHER PARAMETERS THAT MAY BE OF INTEREST

	UNITS	MCL	PHG	CSD MDL	CITY OF SAN DIEGO TREATMENT PLANTS						PURCHASED TREATED WATER	
					ALVARADO		MIRAMAR		OTAY		AVERAGE	RANGE
					AVERAGE	RANGE	AVERAGE	RANGE	AVERAGE	RANGE		
Sodium	ppm	n/a	n/a	20	81.5	58.9 - 95.1	76.5	54.1 - 86.7	106	80.3 - 126	74.7	16.2 - 92.0
Total Hardness	ppm	n/a	n/a	10	224	151 - 292	208	133 - 258	236	209 - 264	167	42.2 - 238
Total Hardness	gr/Gal	n/a	n/a	0.6	13.1	8.83 - 17.1	12.2	7.77 - 15.1	13.8	12.2 - 15.4	9.8	2.47 - 13.9
Alkalinity - Total as CaCO ₃	ppm	n/a	n/a	20	112	91.6 - 129	103	79.1 - 121	129	96.9 - 161	93.1	42.0 - 110
pH	pH	n/a	n/a	n/a	7.95	7.23 - 8.43	8.05	7.11 - 8.55	8.03	7.09 - 8.41	8.31	7.1 - 8.66

Water quality parameters that may be of interest to our consumers, but do not have MCLs or PHGs and are not considered to present a risk to human health, are included in the table above. Although sodium and hardness do not have MCLs, they are of interest to many consumers who are concerned about sodium intake and may believe that the hardness of the water could affect their health. Therefore, monitoring and

reporting are required by DDW. Sodium refers to the salt present in the water and is generally naturally occurring. Hardness is the sum of positively-charged mineral ions present in the water, essentially the sum of magnesium and calcium. These minerals are usually naturally occurring. Alkalinity and pH are included here because they have proven to be of interest to our customers.

DETECTED UNREGULATED PARAMETERS

	UNITS	NOTIFICATION LEVEL	DLR (PHG)	CITY OF SAN DIEGO TREATMENT PLANTS						PURCHASED TREATED WATER	
				ALVARADO		MIRAMAR		OTAY		AVERAGE	RANGE
				AVERAGE	RANGE	AVERAGE	RANGE	AVERAGE	RANGE		
Boron	ppm	1	0.1	0.1	0.1 - 0.1	0.1	0.1 - 0.1	0.1	ND - 0.2	0.3	0.1 - 0.9
N-Nitrosodimethylamine (NDMA)	ppt	10	n/a	n/a	n/a	n/a	n/a	n/a	n/a	3	2 - 4
Chromium, hexavalent (CrVI)	ppb	n/a	(0.02)*	0.05	n/a	0.06	n/a	0.07	n/a	0.05	ND - 0.17

* The DLR of 1 ppb and the MCL of 10 ppb for Chromium VI were repealed in 2017. The value listed here is the PHG for Chromium VI.

UCMR4 STUDY

UCMR4 PARAMETERS ¹	UNITS	UCMR4 MRL (MDL)	CITY OF SAN DIEGO TREATMENT PLANTS						CITY OF SAN DIEGO DISTRIBUTION SYSTEM	
			ALVARADO		MIRAMAR		OTAY		AVERAGE	RANGE
			AVERAGE	RANGE	AVERAGE	RANGE	AVERAGE	RANGE		
Bromide*	ppm	(0.02)	0.10	0.05 - 0.16	0.06	0.04 - 0.11	0.20	0.04 - 0.35	n/a	n/a
Manganese	ppb	0.4	2.2	ND - 8.2	0.9	0.6 - 1.2	0.2	ND - 0.7	n/a	n/a
Total Organic Carbon [TOC]*	ppm	(1)	3.2	2.7 - 3.7	2.7	2.6 - 2.9	4.9	2.6 - 7.0	n/a	n/a
HAA9**	ppb	n/a	n/a	n/a	n/a	n/a	n/a	n/a	26	4.1 - 40

¹ UCMR4 samples were collected in 2018

* As measured in untreated plant influent

** HAA9 is the sum of Bromochloroacetic acid, bromodichloroacetic acid, chlorodibromoacetic acid, dibromoacetic acid, dichloroacetic acid, monobromoacetic acid, monochloroacetic acid, tribromoacetic acid, and trichloroacetic acid.

The parameters listed in the Detected Unregulated Parameters section are not regulated by DDW or the EPA, and monitoring is not required. Unregulated contaminant monitoring helps these regulatory agencies to determine where certain contaminants occur and whether the contaminants need to be regulated. Boron and N-Nitrosodimethylamine (NDMA) have been issued Notification Levels (NL) by DDW. If detected above the NL, customers must be notified of the presence of these parameters. The results presented here are significantly lower than the NL. Hexavalent Chromium (CrVI) was issued an MCL of 10 ppb and a DLR of 1 ppb by DDW in 2014. However, these were withdrawn in 2017. The values presented here are approximately 100 times less than 10 ppb.

As part of the 1996 Safe Drinking Water Act (SDWA) amendments, every five years EPA selects from the Contaminant Candidate List (CCL) up to 30 unregulated contaminants to be monitored by public water systems as part of the Unregulated Contaminant Monitoring Rule (UCMR) program. The CCL is a list of contaminants that are not regulated but are known or anticipated to occur in public water systems, and may warrant future regulation under the Safe Drinking Water Act. The results of UCMR studies provide a basis for future regulatory actions to protect public health. While the program runs through 2020, the City completed UCMR4 sampling in 2018.

UCMR Minimum Reporting Levels (MRLs) are established based on the evolving capabilities of available analytical methodology, not based on a level established as significant or harmful. In short, UCMR examines what is in the drinking water, but additional information is needed to determine whether these contaminants pose a health risk.

Results of UCMR measurements should be interpreted with this in mind. The detection of a UCMR parameter above the MRL does not represent cause for concern, in and of itself. Rather, the results should be judged considering available health effects information, which for unregulated contaminants is often still under development or being refined.

San Diego's drinking water was tested by an EPA-approved contract laboratory in 2018 for 30 UCMR4 unregulated contaminants. This included 10 different cyanotoxins, none of which were detected. Twenty additional chemicals were monitored, including metals, pesticides, and alcohols. Of these 32 parameters, two were detected – manganese and HAA9. Additionally, two indicators of water quality were monitored in untreated water – bromide and Total Organic Carbon (TOC).



**Quality
Value
Reliability
Customer Service**

The City of **SAN DIEGO**

This report contains important information about your drinking water. Translate it, or speak with someone who understands it.

Spanish

Este informe contiene información muy importante sobre su agua potable.
Tradúzcalo o hable con alguien que lo entienda bien.

Arabic

”هذا التقرير يحتوي على معلومات مهمة تتعلق بمياه الشفة (أو الشرب).
ترجم التقرير، أو تكلم مع شخص يستطيع أن يفهم التقرير.“

Chinese (Traditional)

此份有關你的食水報告，內有重要資料和訊息，請找
他人為你翻譯及解釋清楚。

Chinese (Simplified)

此份有关你的食水报告，内有重要资料和信息，请找
他人為你翻譯及解釋清楚。

Farsi

اهل اطلاعات مهمی راجع به آب آشامیدنی است. اگر نمی‌توانید این اطلاعات را به زبان انگلیسی
این اطلاعات به

بخوانید لطفاً کسی که می‌تواند این را به فارسی ترجمه کند.

French

Ce rapport contient des informations importantes concernant votre eau potable.
Veuillez traduire, ou parlez avec quelqu'un qui peut le comprendre.

Hmong

Daimntawv tshaj tawm no muaj lus tseemceeb txog koj cov dej haus.
Tshab txhais nws, los yog tham nrog tej tug neeg uas totaub txog nws.

Japanese

この情報は重要です。
翻訳を依頼してください。

Korean

이 안내는 매우 중요합니다.
본인을 위해 번역인을 사용하십시오.

Laotian

ລາຍງານນີ້ມີຂໍ້ມູນສໍາຄັນກ່ຽວກັບນໍ້າປະປາຂອງທ່ານ. ຈົ່ງໃຫ້ຄົນອື່ນຮູ້ຄວາມໃຫ້ທ່ານ,
ຫລືໃຫ້ປຶກສາກັບຄົນໃດຄົນໜຶ່ງທີ່ເຂົາເຈົ້າເຂົ້າໃຈເລື່ອງ.

Russian

Этот отчет содержит важную информацию о вашей питьевой воды. Переведите
его или поговорите с тем, кто это понимает.

Swahili

Shauri hii niya kufahamisha uzuri wa maji ya kunywa.
Shauri nilazima egeuzwe kwa yoyote hajui Kiingereza.

Tagalog

Mahalaga ang impormasyong ito. Mangyaring ipasalin ito.

Vietnamese

Chi tiết này thật quan trọng.
Xin nhờ người dịch cho quý vị.

Khamer

របាយការណ៍នេះមានព័ត៌មានសំខាន់
នៃអំពើទុក្ខបរិភោគ ។ សូមបកប្រែ
ឬពិគ្រោះជាមួយអ្នកដែលមើលយល់
របាយការណ៍នេះ ។

ENVIRONMENTAL SITE ASSESSMENT QUESTIONNAIRE

Please complete to the best of your knowledge. For those questions that are not applicable, please respond with an "N/A". For those questions that are unknown, please respond with "unknown".

1. PROPERTY INFORMATION:

Property Name:		HOLY CROSS LUTHERAN CHURCH	
Property Address:		3450 CLAIREMONT DR	
City	State	Zip	
SAN DIEGO	CA	92117	
Assessor's Parcel Number		425-100-05-00	
Property Owner & Contact Information:		BOARD PRESIDENT - BONNIE METCALF 619-341-5963; SECRETARY - KELLEY SEDGWICK	
Date Property Owner Purchased:		CHURCH BUILT IN 1955	
Key Site Manager & Contact Information:		SAME AS OWNER	

2. COMPLETED BY

Signature	Date
Bonnie Metcalf	1/26/2020
Printed Name	Relation to Subject Property
BONNIE METCALF	BOARD PRESIDENT + BOARD SECRETARY

3. PREVIOUS INVESTIGATIONS

Have any previous environmental investigations been performed at the property, including Phase I ESAs, Phase II Subsurface Investigations, Remediation, Asbestos or Lead-Based Paint surveys? NOT TO MY KNOWLEDGE

(If yes, please provide copies)

4. PROPERTY DESCRIPTION

Property Size: 3.28 ACRES Number of Building(s): 2

Size of Building(s): TOTAL SQ FT OF 2 BLDGS 15,172

Date of Construction: CHURCH BLDG 1955; IMPROVEMENTS EXPAND 1966 AND 1977

Property Type: (please circle)

Multi-Family Hotel Mobile Home Park Retail/Commercial Industrial Office

Other: EDUCATIONAL & RELIGIOUS

Please provide Rent Roll if Applicable.

Historical Use of Property: RELIGIOUS + EDUCATION

PARTNER

PROPERTY USES	
DIRECTION	USE
North	
South	CHURCH, SCHOOL, RESIDENTIAL
East	CHURCH, SCHOOL, RESIDENTIAL
West	SCHOOL, SKATE PARK, RESIDENTIAL

Are you aware of any potential environmental concerns associated with surrounding properties?

YES

NO

If yes, please describe:

6. UTILITIES & SERVICES

Please provide the name of the utility or contractor providing the following:

Electric SDG+E
 Gas SDG+E
 Potable Water CITY
 Sanitary Sewer CITY

Bio-hazardous Waste N/A
 Elevator Maintenance N/A
 Used Grease N/A
 Hazardous Waste N/A

7. ON SITE OPERATIONS

Are you aware of any of the following conditions, either past or present, on the property?

Condition	Response	If yes, please describe
1. Stored Chemicals	Yes <input checked="" type="radio"/> No	
2. Underground Storage Tanks	Yes <input checked="" type="radio"/> No	
3. Aboveground Storage Tanks	Yes <input checked="" type="radio"/> No	
4. Spills or Releases	Yes <input checked="" type="radio"/> No	
5. Dump Areas/Landfills	Yes <input checked="" type="radio"/> No	
6. Waste Treatment Systems	Yes <input checked="" type="radio"/> No	
7. Clarifiers/Separators	Yes <input checked="" type="radio"/> No	
8. Vents/Odors	Yes <input checked="" type="radio"/> No	
9. Floor Drains/Sumps	<input checked="" type="radio"/> Yes No	
10. Stained Soil	Yes <input checked="" type="radio"/> No	
11. Electrical Transformers	Yes <input checked="" type="radio"/> No	
12. Hydraulic Lifts/Elevators	Yes <input checked="" type="radio"/> No	
13. Dry Cleaning Operations	Yes <input checked="" type="radio"/> No	
14. Oil/Gas/Water/Monitoring Wells	Yes <input checked="" type="radio"/> No	
15. Environmental Permits	Yes <input checked="" type="radio"/> No	

PARTNER

APPENDIX C: REGULATORY DATABASE REPORT

Holy Cross Lutheran Church

3450 Clairemont Drive
SAN DIEGO, CA 92117

Inquiry Number: 5939065.2s
January 17, 2020

The EDR Radius Map™ Report with GeoCheck®



6 Armstrong Road, 4th floor
Shelton, CT 06484
Toll Free: 800.352.0050
www.edrnet.com

TABLE OF CONTENTS

<u>SECTION</u>	<u>PAGE</u>
Executive Summary	ES1
Overview Map	2
Detail Map	3
Map Findings Summary	4
Map Findings	9
Orphan Summary	59
Government Records Searched/Data Currency Tracking	GR-1
 <u>GEOCHECK ADDENDUM</u>	
Physical Setting Source Addendum	A-1
Physical Setting Source Summary	A-2
Physical Setting SSURGO Soil Map	A-5
Physical Setting Source Map	A-11
Physical Setting Source Map Findings	A-13
Physical Setting Source Records Searched	PSGR-1

Thank you for your business.
Please contact EDR at 1-800-352-0050
with any questions or comments.

Disclaimer - Copyright and Trademark Notice

This Report contains certain information obtained from a variety of public and other sources reasonably available to Environmental Data Resources, Inc. It cannot be concluded from this Report that coverage information for the target and surrounding properties does not exist from other sources. **NO WARRANTY EXPRESSED OR IMPLIED, IS MADE WHATSOEVER IN CONNECTION WITH THIS REPORT. ENVIRONMENTAL DATA RESOURCES, INC. SPECIFICALLY DISCLAIMS THE MAKING OF ANY SUCH WARRANTIES, INCLUDING WITHOUT LIMITATION, MERCHANTABILITY OR FITNESS FOR A PARTICULAR USE OR PURPOSE. ALL RISK IS ASSUMED BY THE USER. IN NO EVENT SHALL ENVIRONMENTAL DATA RESOURCES, INC. BE LIABLE TO ANYONE, WHETHER ARISING OUT OF ERRORS OR OMISSIONS, NEGLIGENCE, ACCIDENT OR ANY OTHER CAUSE, FOR ANY LOSS OF DAMAGE, INCLUDING, WITHOUT LIMITATION, SPECIAL, INCIDENTAL, CONSEQUENTIAL, OR EXEMPLARY DAMAGES. ANY LIABILITY ON THE PART OF ENVIRONMENTAL DATA RESOURCES, INC. IS STRICTLY LIMITED TO A REFUND OF THE AMOUNT PAID FOR THIS REPORT.** Purchaser accepts this Report "AS IS". Any analyses, estimates, ratings, environmental risk levels or risk codes provided in this Report are provided for illustrative purposes only, and are not intended to provide, nor should they be interpreted as providing any facts regarding, or prediction or forecast of, any environmental risk for any property. Only a Phase I Environmental Site Assessment performed by an environmental professional can provide information regarding the environmental risk for any property. Additionally, the information provided in this Report is not to be construed as legal advice.

Copyright 2020 by Environmental Data Resources, Inc. All rights reserved. Reproduction in any media or format, in whole or in part, of any report or map of Environmental Data Resources, Inc., or its affiliates, is prohibited without prior written permission.

EDR and its logos (including Sanborn and Sanborn Map) are trademarks of Environmental Data Resources, Inc. or its affiliates. All other trademarks used herein are the property of their respective owners.

EXECUTIVE SUMMARY

A search of available environmental records was conducted by Environmental Data Resources, Inc (EDR). The report was designed to assist parties seeking to meet the search requirements of EPA's Standards and Practices for All Appropriate Inquiries (40 CFR Part 312), the ASTM Standard Practice for Environmental Site Assessments (E 1527-13), the ASTM Standard Practice for Environmental Site Assessments for Forestland or Rural Property (E 2247-16), the ASTM Standard Practice for Limited Environmental Due Diligence: Transaction Screen Process (E 1528-14) or custom requirements developed for the evaluation of environmental risk associated with a parcel of real estate.

TARGET PROPERTY INFORMATION

ADDRESS

3450 CLAIREMONT DRIVE
SAN DIEGO, CA 92117

COORDINATES

Latitude (North):	32.8034060 - 32° 48' 12.26"
Longitude (West):	117.2001380 - 117° 12' 0.49"
Universal Transverse Mercator:	Zone 11
UTM X (Meters):	481262.2
UTM Y (Meters):	3629320.2
Elevation:	281 ft. above sea level

USGS TOPOGRAPHIC MAP ASSOCIATED WITH TARGET PROPERTY

Target Property Map:	5622824 LA JOLLA, CA
Version Date:	2012

AERIAL PHOTOGRAPHY IN THIS REPORT

Portions of Photo from:	20140603, 20140530
Source:	USDA

MAPPED SITES SUMMARY

Target Property Address:
3450 CLAIREMONT DRIVE
SAN DIEGO, CA 92117

Click on Map ID to see full detail.

MAP ID	SITE NAME	ADDRESS	DATABASE ACRONYMS	RELATIVE ELEVATION	DIST (ft. & mi.) DIRECTION
1		3502 CLAIREMONT DR	RCRA NonGen / NLR	Higher	155, 0.029, North
2	SDCTY-P&R,CLAIREMONT	3600 CLAIREMONT DR	San Diego Co. HMMD, SWEEPS UST	Higher	747, 0.141, NNW
3	HSU, STEPHANIE & LEO	4228 DAKOTA DRIVE	RCRA NonGen / NLR	Lower	830, 0.157, SW
4		3527 TOMAHAWK LANE	RCRA NonGen / NLR	Higher	961, 0.182, ENE
A5		3439 VIA BELTRAN	RCRA NonGen / NLR	Lower	1201, 0.227, West
A6		3940 SIOUX AVE	RCRA NonGen / NLR	Lower	1223, 0.232, West
7	BRIAN ANDERSON	4003 VIA DEL CONQUIS	RCRA NonGen / NLR	Lower	1293, 0.245, WNW
8	SAN DIEGO UNIFIED SC	3799 CLAIREMONT DR	LUST, SAN DIEGO CO. SAM, San Diego Co. HMMD, CERS...	Higher	1332, 0.252, North
9	CLAIREMONT H.S.	4150 UTE DR	ENVIROSTOR, SWF/LF, SCH, HIST UST, CHMIRS, CIWQS,...	Higher	1553, 0.294, NW
B10	MOBIL SERVICE STATIO	3895 CLAIREMONT DR	LUST, SAN DIEGO CO. SAM, San Diego Co. HMMD,...	Higher	2605, 0.493, North
B11	MOBILE OIL CORPORATI	3895 CLAIREMONT DR	LUST	Higher	2605, 0.493, North
12	JOHN SANDOVAL	3337 MCGRAW	SAN DIEGO CO. SAM, CPS-SLIC, CDL, CERS	Lower	2639, 0.500, WSW
13	TUNECRAFT	3904 CLAIRMONT DRIVE	LUST, HIST CORTESE, Notify 65, SAN DIEGO CO LOP	Higher	2913, 0.552, North
14	CANYON BEHIND	4604 HURON AVE.	Notify 65	Lower	3024, 0.573, South
15	CANYON 1/2MI FROM	3700 BALBOA TERRACE	Notify 65	Lower	3982, 0.754, NW

EXECUTIVE SUMMARY

TARGET PROPERTY SEARCH RESULTS

The target property was not listed in any of the databases searched by EDR.

DATABASES WITH NO MAPPED SITES

No mapped sites were found in EDR's search of available ("reasonably ascertainable ") government records either on the target property or within the search radius around the target property for the following databases:

STANDARD ENVIRONMENTAL RECORDS

Federal NPL site list

NPL..... National Priority List
Proposed NPL..... Proposed National Priority List Sites
NPL LIENS..... Federal Superfund Liens

Federal Delisted NPL site list

Delisted NPL..... National Priority List Deletions

Federal CERCLIS list

FEDERAL FACILITY..... Federal Facility Site Information listing
SEMS..... Superfund Enterprise Management System

Federal CERCLIS NFRAP site list

SEMS-ARCHIVE..... Superfund Enterprise Management System Archive

Federal RCRA CORRACTS facilities list

CORRACTS..... Corrective Action Report

Federal RCRA non-CORRACTS TSD facilities list

RCRA-TSDF..... RCRA - Treatment, Storage and Disposal

Federal RCRA generators list

RCRA-LQG..... RCRA - Large Quantity Generators
RCRA-SQG..... RCRA - Small Quantity Generators
RCRA-VSQG..... RCRA - Very Small Quantity Generators (Formerly Conditionally Exempt Small Quantity Generators)

Federal institutional controls / engineering controls registries

LUCIS..... Land Use Control Information System

EXECUTIVE SUMMARY

US ENG CONTROLS..... Engineering Controls Sites List
US INST CONTROL..... Sites with Institutional Controls

Federal ERNS list

ERNS..... Emergency Response Notification System

State- and tribal - equivalent NPL

RESPONSE..... State Response Sites

State and tribal leaking storage tank lists

INDIAN LUST..... Leaking Underground Storage Tanks on Indian Land

State and tribal registered storage tank lists

FEMA UST..... Underground Storage Tank Listing
UST..... Active UST Facilities
AST..... Aboveground Petroleum Storage Tank Facilities
INDIAN UST..... Underground Storage Tanks on Indian Land

State and tribal voluntary cleanup sites

VCP..... Voluntary Cleanup Program Properties
INDIAN VCP..... Voluntary Cleanup Priority Listing

State and tribal Brownfields sites

BROWNFIELDS..... Considered Brownfields Sites Listing

ADDITIONAL ENVIRONMENTAL RECORDS

Local Brownfield lists

US BROWNFIELDS..... A Listing of Brownfields Sites

Local Lists of Landfill / Solid Waste Disposal Sites

WMUDS/SWAT..... Waste Management Unit Database
SWRCY..... Recycler Database
HAULERS..... Registered Waste Tire Haulers Listing
INDIAN ODI..... Report on the Status of Open Dumps on Indian Lands
ODI..... Open Dump Inventory
DEBRIS REGION 9..... Torres Martinez Reservation Illegal Dump Site Locations
IHS OPEN DUMPS..... Open Dumps on Indian Land

Local Lists of Hazardous waste / Contaminated Sites

US HIST CDL..... Delisted National Clandestine Laboratory Register
HIST Cal-Sites..... Historical Calsites Database
SCH..... School Property Evaluation Program
CDL..... Clandestine Drug Labs
San Diego Co. HMMD..... Hazardous Materials Management Division Database

EXECUTIVE SUMMARY

CERS HAZ WASTE.....	CERS HAZ WASTE
Toxic Pits.....	Toxic Pits Cleanup Act Sites
US CDL.....	National Clandestine Laboratory Register
PFAS.....	PFAS Contamination Site Location Listing

Local Lists of Registered Storage Tanks

HIST UST.....	Hazardous Substance Storage Container Database
CA FID UST.....	Facility Inventory Database
CERS TANKS.....	California Environmental Reporting System (CERS) Tanks

Local Land Records

LIENS.....	Environmental Liens Listing
LIENS 2.....	CERCLA Lien Information
DEED.....	Deed Restriction Listing

Records of Emergency Release Reports

HMIRS.....	Hazardous Materials Information Reporting System
CHMIRS.....	California Hazardous Material Incident Report System
LDS.....	Land Disposal Sites Listing
MCS.....	Military Cleanup Sites Listing
SPILLS 90.....	SPILLS 90 data from FirstSearch

Other Ascertainable Records

FUDS.....	Formerly Used Defense Sites
DOD.....	Department of Defense Sites
SCRD DRYCLEANERS.....	State Coalition for Remediation of Drycleaners Listing
US FIN ASSUR.....	Financial Assurance Information
EPA WATCH LIST.....	EPA WATCH LIST
2020 COR ACTION.....	2020 Corrective Action Program List
TSCA.....	Toxic Substances Control Act
TRIS.....	Toxic Chemical Release Inventory System
SSTS.....	Section 7 Tracking Systems
ROD.....	Records Of Decision
RMP.....	Risk Management Plans
RAATS.....	RCRA Administrative Action Tracking System
PRP.....	Potentially Responsible Parties
PADS.....	PCB Activity Database System
ICIS.....	Integrated Compliance Information System
FTTS.....	FIFRA/ TSCA Tracking System - FIFRA (Federal Insecticide, Fungicide, & Rodenticide Act)/TSCA (Toxic Substances Control Act)
MLTS.....	Material Licensing Tracking System
COAL ASH DOE.....	Steam-Electric Plant Operation Data
COAL ASH EPA.....	Coal Combustion Residues Surface Impoundments List
PCB TRANSFORMER.....	PCB Transformer Registration Database
RADINFO.....	Radiation Information Database
HIST FTTS.....	FIFRA/TSCA Tracking System Administrative Case Listing
DOT OPS.....	Incident and Accident Data
CONSENT.....	Superfund (CERCLA) Consent Decrees
INDIAN RESERV.....	Indian Reservations
FUSRAP.....	Formerly Utilized Sites Remedial Action Program
UMTRA.....	Uranium Mill Tailings Sites

EXECUTIVE SUMMARY

LEAD SMELTERS.....	Lead Smelter Sites
US AIRS.....	Aerometric Information Retrieval System Facility Subsystem
US MINES.....	Mines Master Index File
ABANDONED MINES.....	Abandoned Mines
FINDS.....	Facility Index System/Facility Registry System
ECHO.....	Enforcement & Compliance History Information
UXO.....	Unexploded Ordnance Sites
DOCKET HWC.....	Hazardous Waste Compliance Docket Listing
FUELS PROGRAM.....	EPA Fuels Program Registered Listing
CA BOND EXP. PLAN.....	Bond Expenditure Plan
Cortese.....	"Cortese" Hazardous Waste & Substances Sites List
CUPA Listings.....	CUPA Resources List
DRYCLEANERS.....	Cleaner Facilities
EMI.....	Emissions Inventory Data
ENF.....	Enforcement Action Listing
Financial Assurance.....	Financial Assurance Information Listing
HAZNET.....	Facility and Manifest Data
ICE.....	ICE
HWP.....	EnviroStor Permitted Facilities Listing
HWT.....	Registered Hazardous Waste Transporter Database
MINES.....	Mines Site Location Listing
MWMP.....	Medical Waste Management Program Listing
NPDES.....	NPDES Permits Listing
PEST LIC.....	Pesticide Regulation Licenses Listing
PROC.....	Certified Processors Database
UIC.....	UIC Listing
UIC GEO.....	UIC GEO (GEOTRACKER)
WASTEWATER PITS.....	Oil Wastewater Pits Listing
WDS.....	Waste Discharge System
WIP.....	Well Investigation Program Case List
MILITARY PRIV SITES.....	MILITARY PRIV SITES (GEOTRACKER)
PROJECT.....	PROJECT (GEOTRACKER)
WDR.....	Waste Discharge Requirements Listing
SAN DIEGO CO LOP.....	Local Oversight Program Listing
CIWQS.....	California Integrated Water Quality System
CERS.....	CERS
NON-CASE INFO.....	NON-CASE INFO (GEOTRACKER)
OTHER OIL GAS.....	OTHER OIL & GAS (GEOTRACKER)
PROD WATER PONDS.....	PROD WATER PONDS (GEOTRACKER)
SAMPLING POINT.....	SAMPLING POINT (GEOTRACKER)
WELL STIM PROJ.....	Well Stimulation Project (GEOTRACKER)
MINES MRDS.....	Mineral Resources Data System

EDR HIGH RISK HISTORICAL RECORDS

EDR Exclusive Records

EDR MGP.....	EDR Proprietary Manufactured Gas Plants
EDR Hist Auto.....	EDR Exclusive Historical Auto Stations
EDR Hist Cleaner.....	EDR Exclusive Historical Cleaners

EDR RECOVERED GOVERNMENT ARCHIVES

Exclusive Recovered Govt. Archives

RGA LF.....	Recovered Government Archive Solid Waste Facilities List
-------------	--

EXECUTIVE SUMMARY

RGA LUST..... Recovered Government Archive Leaking Underground Storage Tank

SURROUNDING SITES: SEARCH RESULTS

Surrounding sites were identified in the following databases.

Elevations have been determined from the USGS Digital Elevation Model and should be evaluated on a relative (not an absolute) basis. Relative elevation information between sites of close proximity should be field verified. Sites with an elevation equal to or higher than the target property have been differentiated below from sites with an elevation lower than the target property.

Page numbers and map identification numbers refer to the EDR Radius Map report where detailed data on individual sites can be reviewed.

Sites listed in ***bold italics*** are in multiple databases.

Unmappable (orphan) sites are not considered in the foregoing analysis.

STANDARD ENVIRONMENTAL RECORDS

State- and tribal - equivalent CERCLIS

ENVIROSTOR: The Department of Toxic Substances Control's (DTSC's) Site Mitigation and Brownfields Reuse Program's (SMBRP's) EnviroStor database identifies sites that have known contamination or sites for which there may be reasons to investigate further. The database includes the following site types: Federal Superfund sites (National Priorities List (NPL)); State Response, including Military Facilities and State Superfund; Voluntary Cleanup; and School sites. EnviroStor provides similar information to the information that was available in CalSites, and provides additional site information, including, but not limited to, identification of formerly-contaminated properties that have been released for reuse, properties where environmental deed restrictions have been recorded to prevent inappropriate land uses, and risk characterization information that is used to assess potential impacts to public health and the environment at contaminated sites.

A review of the ENVIROSTOR list, as provided by EDR, and dated 10/28/2019 has revealed that there is 1 ENVIROSTOR site within approximately 1 mile of the target property.

<u>Equal/Higher Elevation</u>	<u>Address</u>	<u>Direction / Distance</u>	<u>Map ID</u>	<u>Page</u>
<i>CLAIREMONT H.S.</i> Facility Id: 60001539 Status: Active	<i>4150 UTE DR</i>	<i>NW 1/4 - 1/2 (0.294 mi.)</i>	<i>9</i>	<i>29</i>

State and tribal landfill and/or solid waste disposal site lists

SWF/LF: The Solid Waste Facilities/Landfill Sites records typically contain an inventory of solid waste disposal facilities or landfills in a particular state. The data come from the Integrated Waste Management Board's Solid Waste Information System (SWIS) database.

A review of the SWF/LF list, as provided by EDR, has revealed that there is 1 SWF/LF site within approximately 0.5 miles of the target property.

<u>Equal/Higher Elevation</u>	<u>Address</u>	<u>Direction / Distance</u>	<u>Map ID</u>	<u>Page</u>
<i>CLAIREMONT H.S.</i> Database: SWF/LF (SWIS), Date of Government Version: 11/11/2019	<i>4150 UTE DR</i>	<i>NW 1/4 - 1/2 (0.294 mi.)</i>	<i>9</i>	<i>29</i>

EXECUTIVE SUMMARY

Facility ID: 37-CR-0015
 Operational Status: Closed
 Regulation Status: Pre-regulations

State and tribal leaking storage tank lists

SAN DIEGO CO. SAM: The listing contains all underground tank release cases and projects pertaining to properties contaminated with hazardous substances that are actively under review by the Site Assessment and Mitigation Program.

A review of the SAN DIEGO CO. SAM list, as provided by EDR, and dated 03/23/2010 has revealed that there are 3 SAN DIEGO CO. SAM sites within approximately 0.5 miles of the target property.

<u>Equal/Higher Elevation</u>	<u>Address</u>	<u>Direction / Distance</u>	<u>Map ID</u>	<u>Page</u>
SAN DIEGO UNIFIED SC Case Number: H17108-001 Facility Status: Closed Case	3799 CLAIREMONT DR	N 1/4 - 1/2 (0.252 mi.)	8	17
MOBIL SERVICE STATIO Case Number: H15044-001 Case Number: H15044-002 Facility Status: Closed Case	3895 CLAIREMONT DR	N 1/4 - 1/2 (0.493 mi.)	B10	41
<u>Lower Elevation</u>	<u>Address</u>	<u>Direction / Distance</u>	<u>Map ID</u>	<u>Page</u>
JOHN SANDOVAL Case Number: 2009-607-001 Facility Status: Preliminary Assessment	3337 MCGRAW	WSW 1/4 - 1/2 (0.500 mi.)	12	51

LUST: Leaking Underground Storage Tank (LUST) Sites included in GeoTracker. GeoTracker is the Water Boards data management system for sites that impact, or have the potential to impact, water quality in California, with emphasis on groundwater.

A review of the LUST list, as provided by EDR, has revealed that there are 3 LUST sites within approximately 0.5 miles of the target property.

<u>Equal/Higher Elevation</u>	<u>Address</u>	<u>Direction / Distance</u>	<u>Map ID</u>	<u>Page</u>
SAN DIEGO UNIFIED SC Database: LUST REG 9, Date of Government Version: 03/01/2001 Database: LUST, Date of Government Version: 09/09/2019 Case Number: 9UT964 Status: Completed - Case Closed Status: Case Closed Global Id: T0607303197 Closed Date: 3/6/89	3799 CLAIREMONT DR	N 1/4 - 1/2 (0.252 mi.)	8	17
MOBIL SERVICE STATIO Database: LUST REG 9, Date of Government Version: 03/01/2001 Database: LUST, Date of Government Version: 09/09/2019 Case Number: 9UT836 Status: Completed - Case Closed	3895 CLAIREMONT DR	N 1/4 - 1/2 (0.493 mi.)	B10	41

EXECUTIVE SUMMARY

Status: Case Closed
Global Id: T0607303083
Global Id: T0607300823
Closed Date: 7/22/88

MOBILE OIL CORPORATI 3895 CLAIREMONT DR N 1/4 - 1/2 (0.493 mi.) B11 50
Database: LUST REG 9, Date of Government Version: 03/01/2001
Case Number: 9UT2053
Status: Case Closed
Closed Date: 6/6/96

CPS-SLIC: Cleanup Program Sites (CPS; also known as Site Cleanups [SC] and formerly known as Spills, Leaks, Investigations, and Cleanups [SLIC] sites) included in GeoTracker. GeoTracker is the Water Boards data management system for sites that impact, or have the potential to impact, water quality in California, with emphasis on groundwater.

A review of the CPS-SLIC list, as provided by EDR, has revealed that there is 1 CPS-SLIC site within approximately 0.5 miles of the target property.

<u>Lower Elevation</u>	<u>Address</u>	<u>Direction / Distance</u>	<u>Map ID</u>	<u>Page</u>
JOHN SANDOVAL	3337 MCGRAW	WSW 1/4 - 1/2 (0.500 mi.)	12	51
Database: CPS-SLIC, Date of Government Version: 09/09/2019 Facility Status: Open - Site Assessment Global Id: T10000002479				

ADDITIONAL ENVIRONMENTAL RECORDS

Local Lists of Registered Storage Tanks

SWEEPS UST: Statewide Environmental Evaluation and Planning System. This underground storage tank listing was updated and maintained by a company contacted by the SWRCB in the early 1990's. The listing is no longer updated or maintained. The local agency is the contact for more information on a site on the SWEEPS list.

A review of the SWEEPS UST list, as provided by EDR, and dated 06/01/1994 has revealed that there is 1 SWEEPS UST site within approximately 0.25 miles of the target property.

<u>Equal/Higher Elevation</u>	<u>Address</u>	<u>Direction / Distance</u>	<u>Map ID</u>	<u>Page</u>
SDCTY-P&R,CLAIREMONT	3600 CLAIREMONT DR	NNW 1/8 - 1/4 (0.141 mi.)	2	10
Status: A Comp Number: 21242				

Other Ascertainable Records

RCRA NonGen / NLR: RCRAInfo is EPA's comprehensive information system, providing access to data supporting the Resource Conservation and Recovery Act (RCRA) of 1976 and the Hazardous and Solid Waste Amendments (HSWA)

EXECUTIVE SUMMARY

of 1984. The database includes selective information on sites which generate, transport, store, treat and/or dispose of hazardous waste as defined by the Resource Conservation and Recovery Act (RCRA). Non-Generators do not presently generate hazardous waste.

A review of the RCRA NonGen / NLR list, as provided by EDR, and dated 12/16/2019 has revealed that there are 6 RCRA NonGen / NLR sites within approximately 0.25 miles of the target property.

<u>Equal/Higher Elevation</u>	<u>Address</u>	<u>Direction / Distance</u>	<u>Map ID</u>	<u>Page</u>
Not reported EPA ID:: CAC003032377	3502 CLAIREMONT DR	N 0 - 1/8 (0.029 mi.)	1	9
Not reported EPA ID:: CAC003016525	3527 TOMAHAWK LANE	ENE 1/8 - 1/4 (0.182 mi.)	4	13
<u>Lower Elevation</u>	<u>Address</u>	<u>Direction / Distance</u>	<u>Map ID</u>	<u>Page</u>
HSU, STEPHANIE & LEO EPA ID:: CAC002971950	4228 DAKOTA DRIVE	SW 1/8 - 1/4 (0.157 mi.)	3	11
Not reported EPA ID:: CAC003023483	3439 VIA BELTRAN	W 1/8 - 1/4 (0.227 mi.)	A5	14
Not reported EPA ID:: CAC003022159	3940 SIOUX AVE	W 1/8 - 1/4 (0.232 mi.)	A6	15
BRIAN ANDERSON EPA ID:: CAC002984939	4003 VIA DEL CONQUIS	WNW 1/8 - 1/4 (0.245 mi.)	7	16

HIST CORTESE: The sites for the list are designated by the State Water Resource Control Board [LUST], the Integrated Waste Board [SWF/LS], and the Department of Toxic Substances Control [CALSITES]. This listing is no longer updated by the state agency.

A review of the HIST CORTESE list, as provided by EDR, and dated 04/01/2001 has revealed that there is 1 HIST CORTESE site within approximately 0.5 miles of the target property.

<u>Equal/Higher Elevation</u>	<u>Address</u>	<u>Direction / Distance</u>	<u>Map ID</u>	<u>Page</u>
MOBIL SERVICE STATIO Reg Id: 9UT2053 Reg Id: 9UT836	3895 CLAIREMONT DR	N 1/4 - 1/2 (0.493 mi.)	B10	41

Notify 65: Listings of all Proposition 65 incidents reported to counties by the State Water Resources Control Board and the Regional Water Quality Control Board. This database is no longer updated by the reporting agency.


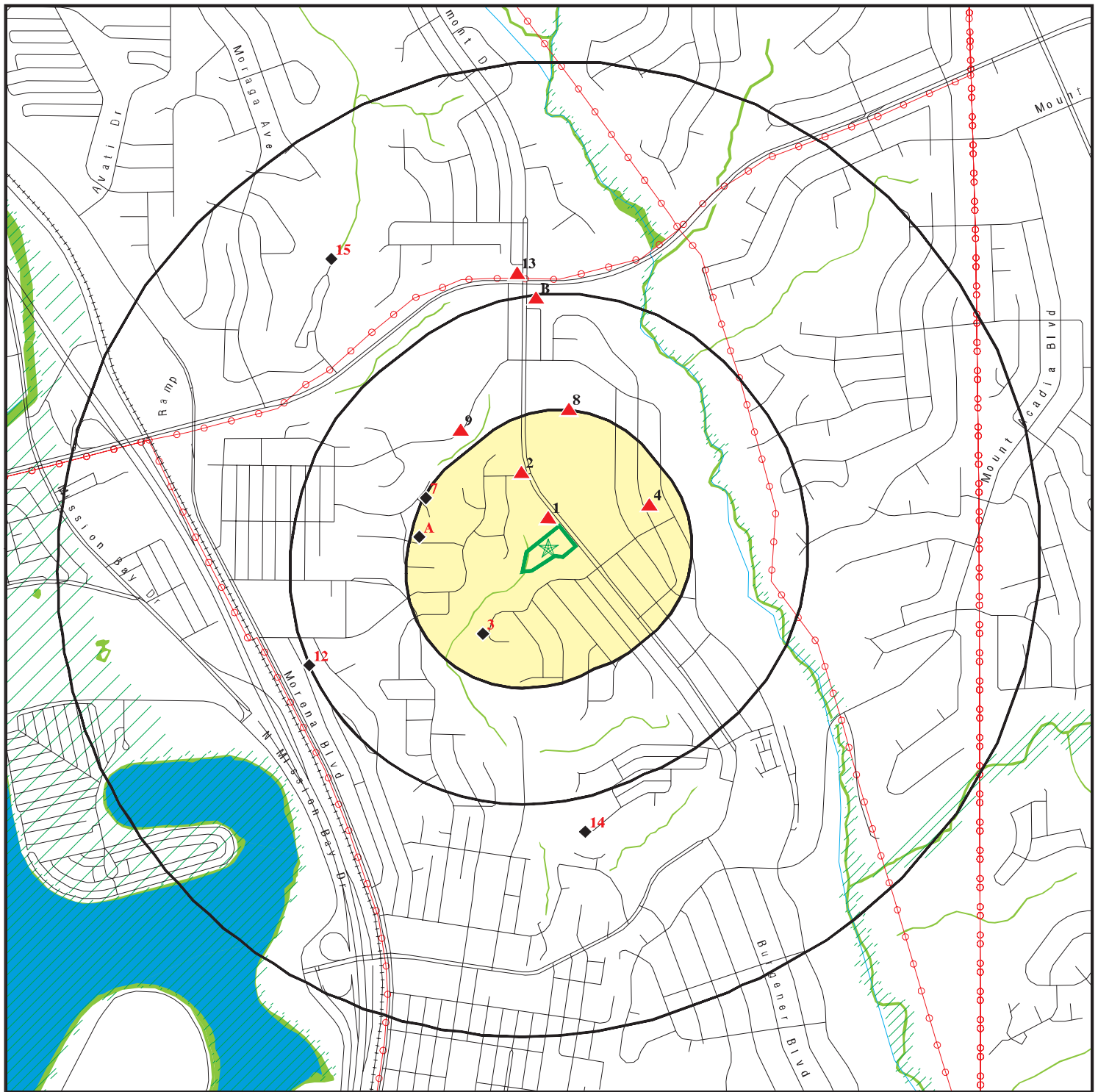
A review of the Notify 65 list, as provided by EDR, and dated 09/16/2019 has revealed that there are 3 Notify 65 sites within approximately 1 mile of the target property.

<u>Equal/Higher Elevation</u>	<u>Address</u>	<u>Direction / Distance</u>	<u>Map ID</u>	<u>Page</u>
TUNECRAFT	3904 CLAIRMONT DRIVE	N 1/2 - 1 (0.552 mi.)	13	52
<u>Lower Elevation</u>	<u>Address</u>	<u>Direction / Distance</u>	<u>Map ID</u>	<u>Page</u>
CANYON BEHIND	4604 HURON AVE.	S 1/2 - 1 (0.573 mi.)	14	57
CANYON 1/2MI FROM	3700 BALBOA TERRACE	NW 1/2 - 1 (0.754 mi.)	15	58

EXECUTIVE SUMMARY

There were no unmapped sites in this report.

OVERVIEW MAP - 5939065.2S

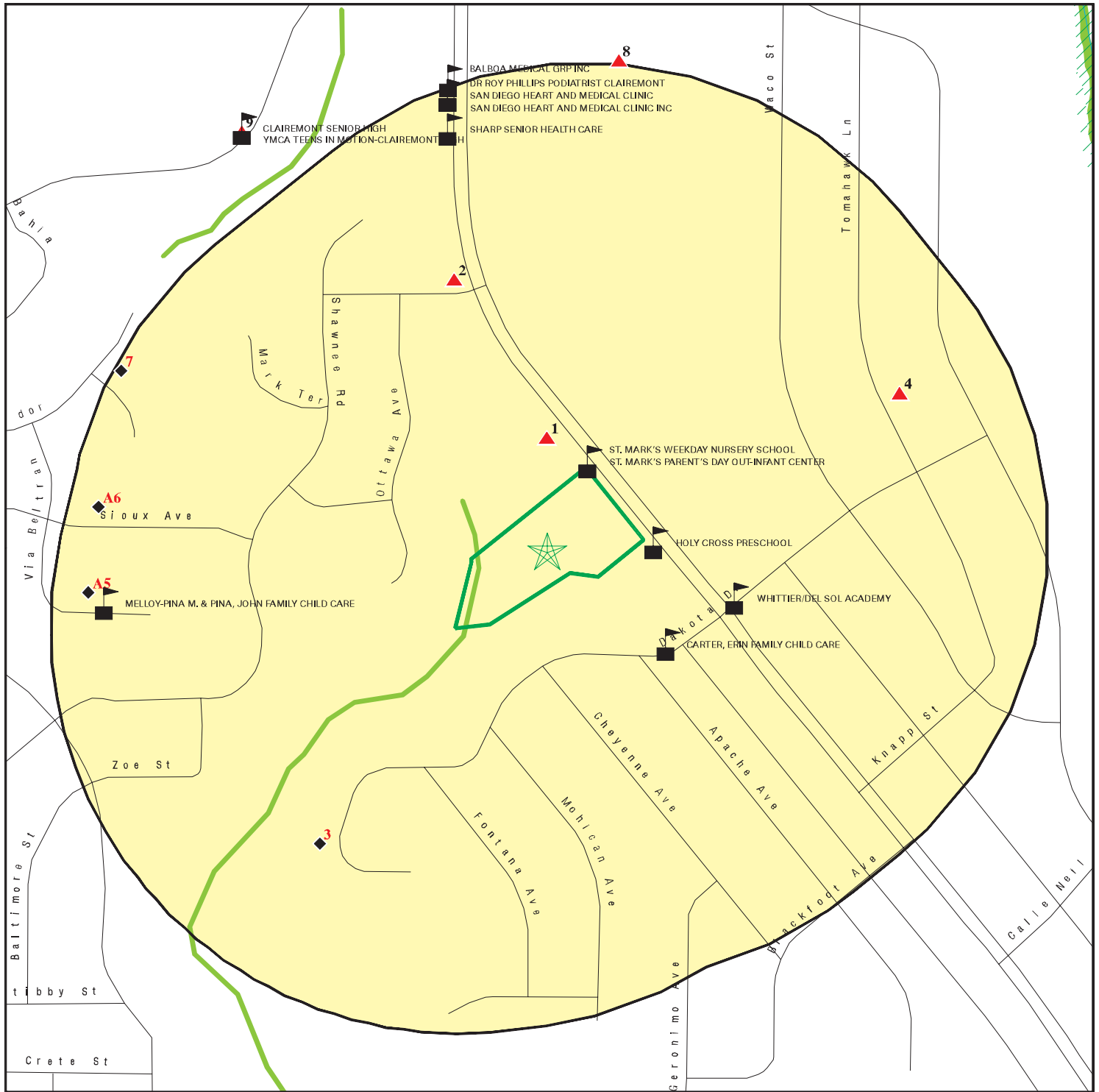


This report includes Interactive Map Layers to display and/or hide map information. The legend includes only those icons for the default map view.

SITE NAME: Holy Cross Lutheran Church
 ADDRESS: 3450 Clairemont Drive
 SAN DIEGO CA 92117
 LAT/LONG: 32.803406 / 117.200138

CLIENT: Partner Engineering and Science, Inc.
 CONTACT: Colleen Tubridy
 INQUIRY #: 5939065.2s
 DATE: January 17, 2020 11:52 am

DETAIL MAP - 5939065.2S



Target Property

Sites at elevations higher than or equal to the target property

Sites at elevations lower than the target property

Manufactured Gas Plants

Sensitive Receptors

National Priority List Sites

Dept. Defense Sites

Indian Reservations BIA

Special Flood Hazard Area (1%)

0.2% Annual Chance Flood Hazard

National Wetland Inventory

State Wetlands

Areas of Concern

This report includes Interactive Map Layers to display and/or hide map information. The legend includes only those icons for the default map view.

SITE NAME: Holy Cross Lutheran Church
ADDRESS: 3450 Clairemont Drive
SAN DIEGO CA 92117
LAT/LONG: 32.803406 / 117.200138

CLIENT: Partner Engineering and Science, Inc.
CONTACT: Colleen Tubridy
INQUIRY #: 5939065.2s
DATE: January 17, 2020 11:53 am

MAP FINDINGS SUMMARY

Database	Search Distance (Miles)	Target Property	< 1/8	1/8 - 1/4	1/4 - 1/2	1/2 - 1	> 1	Total Plotted
STANDARD ENVIRONMENTAL RECORDS								
<i>Federal NPL site list</i>								
NPL	1.000		0	0	0	0	NR	0
Proposed NPL	1.000		0	0	0	0	NR	0
NPL LIENS	1.000		0	0	0	0	NR	0
<i>Federal Delisted NPL site list</i>								
Delisted NPL	1.000		0	0	0	0	NR	0
<i>Federal CERCLIS list</i>								
FEDERAL FACILITY	0.500		0	0	0	NR	NR	0
SEMS	0.500		0	0	0	NR	NR	0
<i>Federal CERCLIS NFRAP site list</i>								
SEMS-ARCHIVE	0.500		0	0	0	NR	NR	0
<i>Federal RCRA CORRACTS facilities list</i>								
CORRACTS	1.000		0	0	0	0	NR	0
<i>Federal RCRA non-CORRACTS TSD facilities list</i>								
RCRA-TSDF	0.500		0	0	0	NR	NR	0
<i>Federal RCRA generators list</i>								
RCRA-LQG	0.250		0	0	NR	NR	NR	0
RCRA-SQG	0.250		0	0	NR	NR	NR	0
RCRA-VSQG	0.250		0	0	NR	NR	NR	0
<i>Federal institutional controls / engineering controls registries</i>								
LUCIS	0.500		0	0	0	NR	NR	0
US ENG CONTROLS	0.500		0	0	0	NR	NR	0
US INST CONTROL	0.500		0	0	0	NR	NR	0
<i>Federal ERNS list</i>								
ERNS	TP		NR	NR	NR	NR	NR	0
<i>State- and tribal - equivalent NPL</i>								
RESPONSE	1.000		0	0	0	0	NR	0
<i>State- and tribal - equivalent CERCLIS</i>								
ENVIROSTOR	1.000		0	0	1	0	NR	1
<i>State and tribal landfill and/or solid waste disposal site lists</i>								
SWF/LF	0.500		0	0	1	NR	NR	1
<i>State and tribal leaking storage tank lists</i>								
SAN DIEGO CO. SAM	0.500		0	0	3	NR	NR	3

MAP FINDINGS SUMMARY

Database	Search Distance (Miles)	Target Property	< 1/8	1/8 - 1/4	1/4 - 1/2	1/2 - 1	> 1	Total Plotted
LUST	0.500		0	0	3	NR	NR	3
INDIAN LUST	0.500		0	0	0	NR	NR	0
CPS-SLIC	0.500		0	0	1	NR	NR	1
State and tribal registered storage tank lists								
FEMA UST	0.250		0	0	NR	NR	NR	0
UST	0.250		0	0	NR	NR	NR	0
AST	0.250		0	0	NR	NR	NR	0
INDIAN UST	0.250		0	0	NR	NR	NR	0
State and tribal voluntary cleanup sites								
VCP	0.500		0	0	0	NR	NR	0
INDIAN VCP	0.500		0	0	0	NR	NR	0
State and tribal Brownfields sites								
BROWNFIELDS	0.500		0	0	0	NR	NR	0
ADDITIONAL ENVIRONMENTAL RECORDS								
Local Brownfield lists								
US BROWNFIELDS	0.500		0	0	0	NR	NR	0
Local Lists of Landfill / Solid Waste Disposal Sites								
WMUDS/SWAT	0.500		0	0	0	NR	NR	0
SWRCY	0.500		0	0	0	NR	NR	0
HAULERS	TP		NR	NR	NR	NR	NR	0
INDIAN ODI	0.500		0	0	0	NR	NR	0
ODI	0.500		0	0	0	NR	NR	0
DEBRIS REGION 9	0.500		0	0	0	NR	NR	0
IHS OPEN DUMPS	0.500		0	0	0	NR	NR	0
Local Lists of Hazardous waste / Contaminated Sites								
US HIST CDL	TP		NR	NR	NR	NR	NR	0
HIST Cal-Sites	1.000		0	0	0	0	NR	0
SCH	0.250		0	0	NR	NR	NR	0
CDL	TP		NR	NR	NR	NR	NR	0
San Diego Co. HMMD	TP		NR	NR	NR	NR	NR	0
CERS HAZ WASTE	0.250		0	0	NR	NR	NR	0
Toxic Pits	1.000		0	0	0	0	NR	0
US CDL	TP		NR	NR	NR	NR	NR	0
PFAS	0.500		0	0	0	NR	NR	0
Local Lists of Registered Storage Tanks								
SWEEPS UST	0.250		0	1	NR	NR	NR	1
HIST UST	0.250		0	0	NR	NR	NR	0
CA FID UST	0.250		0	0	NR	NR	NR	0
CERS TANKS	0.250		0	0	NR	NR	NR	0
Local Land Records								
LIENS	TP		NR	NR	NR	NR	NR	0

MAP FINDINGS SUMMARY

Database	Search Distance (Miles)	Target Property	< 1/8	1/8 - 1/4	1/4 - 1/2	1/2 - 1	> 1	Total Plotted
LIENS 2	TP		NR	NR	NR	NR	NR	0
DEED	0.500		0	0	0	NR	NR	0
Records of Emergency Release Reports								
HMIRS	TP		NR	NR	NR	NR	NR	0
CHMIRS	TP		NR	NR	NR	NR	NR	0
LDS	TP		NR	NR	NR	NR	NR	0
MCS	TP		NR	NR	NR	NR	NR	0
SPILLS 90	TP		NR	NR	NR	NR	NR	0
Other Ascertainable Records								
RCRA NonGen / NLR	0.250		1	5	NR	NR	NR	6
FUDS	1.000		0	0	0	0	NR	0
DOD	1.000		0	0	0	0	NR	0
SCRD DRYCLEANERS	0.500		0	0	0	NR	NR	0
US FIN ASSUR	TP		NR	NR	NR	NR	NR	0
EPA WATCH LIST	TP		NR	NR	NR	NR	NR	0
2020 COR ACTION	0.250		0	0	NR	NR	NR	0
TSCA	TP		NR	NR	NR	NR	NR	0
TRIS	TP		NR	NR	NR	NR	NR	0
SSTS	TP		NR	NR	NR	NR	NR	0
ROD	1.000		0	0	0	0	NR	0
RMP	TP		NR	NR	NR	NR	NR	0
RAATS	TP		NR	NR	NR	NR	NR	0
PRP	TP		NR	NR	NR	NR	NR	0
PADS	TP		NR	NR	NR	NR	NR	0
ICIS	TP		NR	NR	NR	NR	NR	0
FTTS	TP		NR	NR	NR	NR	NR	0
MLTS	TP		NR	NR	NR	NR	NR	0
COAL ASH DOE	TP		NR	NR	NR	NR	NR	0
COAL ASH EPA	0.500		0	0	0	NR	NR	0
PCB TRANSFORMER	TP		NR	NR	NR	NR	NR	0
RADINFO	TP		NR	NR	NR	NR	NR	0
HIST FTTS	TP		NR	NR	NR	NR	NR	0
DOT OPS	TP		NR	NR	NR	NR	NR	0
CONSENT	1.000		0	0	0	0	NR	0
INDIAN RESERV	1.000		0	0	0	0	NR	0
FUSRAP	1.000		0	0	0	0	NR	0
UMTRA	0.500		0	0	0	NR	NR	0
LEAD SMELTERS	TP		NR	NR	NR	NR	NR	0
US AIRS	TP		NR	NR	NR	NR	NR	0
US MINES	0.250		0	0	NR	NR	NR	0
ABANDONED MINES	0.250		0	0	NR	NR	NR	0
FINDS	TP		NR	NR	NR	NR	NR	0
ECHO	TP		NR	NR	NR	NR	NR	0
UXO	1.000		0	0	0	0	NR	0
DOCKET HWC	TP		NR	NR	NR	NR	NR	0
FUELS PROGRAM	0.250		0	0	NR	NR	NR	0
CA BOND EXP. PLAN	1.000		0	0	0	0	NR	0
Cortese	0.500		0	0	0	NR	NR	0
CUPA Listings	0.250		0	0	NR	NR	NR	0

MAP FINDINGS SUMMARY

Database	Search Distance (Miles)	Target Property	< 1/8	1/8 - 1/4	1/4 - 1/2	1/2 - 1	> 1	Total Plotted
DRYCLEANERS	0.250		0	0	NR	NR	NR	0
EMI	TP		NR	NR	NR	NR	NR	0
ENF	TP		NR	NR	NR	NR	NR	0
Financial Assurance	TP		NR	NR	NR	NR	NR	0
HAZNET	TP		NR	NR	NR	NR	NR	0
ICE	TP		NR	NR	NR	NR	NR	0
HIST CORTESE	0.500		0	0	1	NR	NR	1
HWP	1.000		0	0	0	0	NR	0
HWT	0.250		0	0	NR	NR	NR	0
MINES	0.250		0	0	NR	NR	NR	0
MWMP	0.250		0	0	NR	NR	NR	0
NPDES	TP		NR	NR	NR	NR	NR	0
PEST LIC	TP		NR	NR	NR	NR	NR	0
PROC	0.500		0	0	0	NR	NR	0
Notify 65	1.000		0	0	0	3	NR	3
UIC	TP		NR	NR	NR	NR	NR	0
UIC GEO	TP		NR	NR	NR	NR	NR	0
WASTEWATER PITS	0.500		0	0	0	NR	NR	0
WDS	TP		NR	NR	NR	NR	NR	0
WIP	0.250		0	0	NR	NR	NR	0
MILITARY PRIV SITES	TP		NR	NR	NR	NR	NR	0
PROJECT	TP		NR	NR	NR	NR	NR	0
WDR	TP		NR	NR	NR	NR	NR	0
SAN DIEGO CO LOP	TP		NR	NR	NR	NR	NR	0
CIWQS	TP		NR	NR	NR	NR	NR	0
CERS	TP		NR	NR	NR	NR	NR	0
NON-CASE INFO	TP		NR	NR	NR	NR	NR	0
OTHER OIL GAS	TP		NR	NR	NR	NR	NR	0
PROD WATER PONDS	TP		NR	NR	NR	NR	NR	0
SAMPLING POINT	TP		NR	NR	NR	NR	NR	0
WELL STIM PROJ	TP		NR	NR	NR	NR	NR	0
MINES MRDS	TP		NR	NR	NR	NR	NR	0

EDR HIGH RISK HISTORICAL RECORDS

EDR Exclusive Records

EDR MGP	1.000		0	0	0	0	NR	0
EDR Hist Auto	0.125		0	NR	NR	NR	NR	0
EDR Hist Cleaner	0.125		0	NR	NR	NR	NR	0

EDR RECOVERED GOVERNMENT ARCHIVES

Exclusive Recovered Govt. Archives

RGA LF	TP		NR	NR	NR	NR	NR	0
RGA LUST	TP		NR	NR	NR	NR	NR	0

- Totals --		0	1	6	10	3	0	20
-------------	--	---	---	---	----	---	---	----

MAP FINDINGS SUMMARY

<u>Database</u>	<u>Search Distance (Miles)</u>	<u>Target Property</u>	<u>< 1/8</u>	<u>1/8 - 1/4</u>	<u>1/4 - 1/2</u>	<u>1/2 - 1</u>	<u>> 1</u>	<u>Total Plotted</u>
-----------------	--	----------------------------	-----------------	------------------	------------------	----------------	---------------	--------------------------

NOTES:

TP = Target Property

NR = Not Requested at this Search Distance

Sites may be listed in more than one database

Map ID
Direction
Distance
Elevation

MAP FINDINGS

Site

Database(s)

EDR ID Number
EPA ID Number

1
North
< 1/8
0.029 mi.
155 ft.

3502 CLAIREMONT DR
SAN DIEGO, CA 92117

RCRA NonGen / NLR

1025852230
CAC003032377

Relative:
Higher

RCRA NonGen / NLR:

Actual:
296 ft.

Date form received by agency: 2019-09-04 00:00:00.0
Facility name: Not reported
Facility address: 3502 CLAIREMONT DR
SAN DIEGO, CA 92117-5939
EPA ID: CAC003032377
Contact: ST. MARK'S NURSERY SCHOOL
Contact address: 3502 CLAIREMONT DR
SAN DIEGO, CA 92117-5939
Contact country: Not reported
Contact telephone: 619-850-9190
Contact email: OFFICE@SOCALABATEMENT.COM
EPA Region: 09
Classification: Non-Generator
Description: Handler: Non-Generators do not presently generate hazardous waste

Owner/Operator Summary:

Owner/operator name: ST. MARK'S NURSERY SCHOOL
Owner/operator address: 3502 CLAIREMONT DR
SAN DIEGO, CA 92117
Owner/operator country: Not reported
Owner/operator telephone: 619-850-9190
Owner/operator email: Not reported
Owner/operator fax: Not reported
Owner/operator extension: Not reported
Legal status: Other
Owner/Operator Type: Owner
Owner/Op start date: Not reported
Owner/Op end date: Not reported

Owner/operator name: ST. MARK'S NURSERY SCHOOL
Owner/operator address: 3502 CLAIREMONT DR
SAN DIEGO, CA 92117
Owner/operator country: Not reported
Owner/operator telephone: 619-850-9190
Owner/operator email: Not reported
Owner/operator fax: Not reported
Owner/operator extension: Not reported
Legal status: Other
Owner/Operator Type: Operator
Owner/Op start date: Not reported
Owner/Op end date: Not reported

Handler Activities Summary:

U.S. importer of hazardous waste: No
Mixed waste (haz. and radioactive): Not reported
Recycler of hazardous waste: No
Transporter of hazardous waste: No
Treater, storer or disposer of HW: No
Underground injection activity: No
On-site burner exemption: No
Furnace exemption: No

Map ID
Direction
Distance
Elevation

MAP FINDINGS

Site

Database(s)

EDR ID Number
EPA ID Number

(Continued)

1025852230

Used oil fuel burner: No
Used oil processor: No
User oil refiner: No
Used oil fuel marketer to burner: No
Used oil Specification marketer: No
Used oil transfer facility: No
Used oil transporter: No

Violation Status: No violations found

2
NNW
1/8-1/4
0.141 mi.
747 ft.

SDCTY-P&R,CLAIREMONT POOL
3600 CLAIREMONT DR
SAN DIEGO, CA 92117

San Diego Co. HMMD
SWEEPS UST

S104749771
N/A

Relative:
Higher

HMMD SAN DIEGO:

Actual:
298 ft.

Name: SDCTY-P&R,CLAIREMONT POOL
Address: 3600 CLAIREMONT DR
City,State,Zip: SAN DIEGO, CA 92117
Permit Number: 121242
Business Type: 6HK73
EPA Id Number: Not reported
APN: DEH-121242
Last HMMD Inspection: 07/26/1995
Facility Telephone: 858-490-0923
Permit Status: INAC
Permit Expiration: 07/26/1995
Date Last Updated: 11/02/2012
Facility Owner: CITY OF SAN DIEGO PARK & REC
Facility Mailing Address: 3777 44TH ST MS80
Facility Mailing City: SAN DIEGO
Facility Mailing State: CA
Facility Mailing Zip: 92102-1820
UST Owner: CITY OF SAN DIEGO PARK & REC
Handle Regulated Hazmat: Not reported
Own Or Operate UST: Not reported
Subject To APSA: Not reported
Generate Haz Waste: Not reported
Treat Haz Waste: Not reported
Generate Medical Waste: Not reported

UST:

UST Name: UNDERGROUND TANK 121242 T001
Last Update: 2012-11-02 14:17:38
Permit Number: 121242
Tank Type: SINGLE WALL
Additional Id: 1
Capacity Gallons: 0
UST Contents: DIESEL
Other Content Info: DIESEL
Reg Status: CLOSED
Remove Close Date: 1988-01-02 00:00:00
Year Installed: Not reported
Pipe Type: Not reported
Delivery System: Not reported
Monitor Code: 20
UST Monitor Method: DW TANK DW PRESSURE PIPE W/ SHUT OFF AND ALARM ON LINE LEAK
DETECTOR: INTERSTITIAL.

Map ID
Direction
Distance
Elevation

MAP FINDINGS

Site

Database(s)

EDR ID Number
EPA ID Number

SDCTY-P&R,CLAIREMONT POOL (Continued)

S104749771

SWEEPS UST:

Name: SDCTY-P&R, CLAIREMONT POOL
Address: 3600 CLAIREMONT DR
City: SAN DIEGO
Status: Active
Comp Number: 21242
Number: 9
Board Of Equalization: 44-023499
Referral Date: Not reported
Action Date: 06-26-92
Created Date: 02-29-88
Owner Tank Id: Not reported
SWRCB Tank Id: Not reported
Tank Status: Not reported
Capacity: Not reported
Active Date: Not reported
Tank Use: Not reported
STG: Not reported
Content: Not reported
Number Of Tanks: Not reported

Name: SDCTY-P&R, CLAIREMONT POOL
Address: 3600 CLAIREMONT DR
City: SAN DIEGO
Status: Not reported
Comp Number: 21242
Number: Not reported
Board Of Equalization: 44-023499
Referral Date: Not reported
Action Date: Not reported
Created Date: Not reported
Owner Tank Id: Not reported
SWRCB Tank Id: 37-000-021242-000001
Tank Status: Not reported
Capacity: Not reported
Active Date: Not reported
Tank Use: M.V. FUEL
STG: PRODUCT
Content: OTHER
Number Of Tanks: 1

3
SW
1/8-1/4
0.157 mi.
830 ft.

HSU, STEPHANIE & LEO
4228 DAKOTA DRIVE
SAN DIEGO, CA 92117

RCRA NonGen / NLR

1024752151
CAC002971950

Relative:
Lower

RCRA NonGen / NLR:

Actual:
259 ft.

Date form received by agency: 2018-07-20 00:00:00.0
Facility name: HSU, STEPHANIE & LEO
Facility address: 4228 DAKOTA DRIVE
SAN DIEGO, CA 92117
EPA ID: CAC002971950
Contact: HSU, STEPHANIE & LEO
Contact address: 4228 DAKOTA DRIVE
SAN DIEGO, CA 92117
Contact country: Not reported

Map ID
Direction
Distance
Elevation

MAP FINDINGS

Site

Database(s)

EDR ID Number
EPA ID Number

HSU, STEPHANIE & LEO (Continued)

1024752151

Contact telephone: 619-992-9444
Contact email: VANESSAPIZARRO@ALLIANCE-ENVIRO.COM
EPA Region: 09
Classification: Non-Generator
Description: Handler: Non-Generators do not presently generate hazardous waste

Owner/Operator Summary:

Owner/operator name: HSU, STEPHANIE & LEO
Owner/operator address: 4228 DAKOTA DRIVE
SAN DIEGO, CA 92117
Owner/operator country: Not reported
Owner/operator telephone: 619-992-9444
Owner/operator email: Not reported
Owner/operator fax: Not reported
Owner/operator extension: Not reported
Legal status: Other
Owner/Operator Type: Owner
Owner/Op start date: Not reported
Owner/Op end date: Not reported

Owner/operator name: HSU, STEPHANIE & LEO
Owner/operator address: 4228 DAKOTA DRIVE
SAN DIEGO, CA 92117
Owner/operator country: Not reported
Owner/operator telephone: 619-992-9444
Owner/operator email: Not reported
Owner/operator fax: Not reported
Owner/operator extension: Not reported
Legal status: Other
Owner/Operator Type: Operator
Owner/Op start date: Not reported
Owner/Op end date: Not reported

Handler Activities Summary:

U.S. importer of hazardous waste: No
Mixed waste (haz. and radioactive): No
Recycler of hazardous waste: No
Transporter of hazardous waste: Yes
Treater, storer or disposer of HW: No
Underground injection activity: No
On-site burner exemption: No
Furnace exemption: No
Used oil fuel burner: No
Used oil processor: No
Used oil refiner: No
Used oil fuel marketer to burner: No
Used oil Specification marketer: No
Used oil transfer facility: No
Used oil transporter: No

Violation Status: No violations found

Map ID
Direction
Distance
Elevation

MAP FINDINGS

Site

Database(s)

EDR ID Number
EPA ID Number

4
ENE
1/8-1/4
0.182 mi.
961 ft.

3527 TOMAHAWK LANE
SAN DIEGO, CA 92117

RCRA NonGen / NLR

1025836935
CAC003016525

Relative:
Higher

Actual:
320 ft.

RCRA NonGen / NLR:

Date form received by agency: 2019-05-23 00:00:00.0

Facility name: Not reported

Facility address: 3527 TOMAHAWK LANE
SAN DIEGO, CA 92117-5844

EPA ID: CAC003016525

Contact: SHAYNA & BENNY BALTROTSKY

Contact address: 3527 TOMAHAWK LANE
SAN DIEGO, CA 92117-5844

Contact country: Not reported

Contact telephone: 619-408-3012

Contact email: WACHENDORFSM@GMAIL.COM

EPA Region: 09

Classification: Non-Generator

Description: Handler: Non-Generators do not presently generate hazardous waste

Owner/Operator Summary:

Owner/operator name: SHAYNA & BENNY BALTROTSKY

Owner/operator address: 3527 TOMAHAWK LANE
SAN DIEGO, CA 92117

Owner/operator country: Not reported

Owner/operator telephone: 619-408-3012

Owner/operator email: Not reported

Owner/operator fax: Not reported

Owner/operator extension: Not reported

Legal status: Other

Owner/Operator Type: Operator

Owner/Op start date: Not reported

Owner/Op end date: Not reported

Owner/operator name: SHAYNA & BENNY BALTROTSKY

Owner/operator address: 3527 TOMAHAWK LANE
SAN DIEGO, CA 92117

Owner/operator country: Not reported

Owner/operator telephone: 619-408-3012

Owner/operator email: Not reported

Owner/operator fax: Not reported

Owner/operator extension: Not reported

Legal status: Other

Owner/Operator Type: Owner

Owner/Op start date: Not reported

Owner/Op end date: Not reported

Handler Activities Summary:

U.S. importer of hazardous waste: No

Mixed waste (haz. and radioactive): No

Recycler of hazardous waste: No

Transporter of hazardous waste: Yes

Treater, storer or disposer of HW: Yes

Underground injection activity: No

On-site burner exemption: No

Furnace exemption: No

Map ID
Direction
Distance
Elevation

MAP FINDINGS

Site

Database(s)

EDR ID Number
EPA ID Number

(Continued)

1025836935

Used oil fuel burner: No
Used oil processor: No
Used oil refiner: No
Used oil fuel marketer to burner: No
Used oil Specification marketer: No
Used oil transfer facility: No
Used oil transporter: No

Violation Status: No violations found

A5

West
1/8-1/4
0.227 mi.
1201 ft.

3439 VIA BELTRAN
SAN DIEGO, CA 92117
Site 1 of 2 in cluster A

RCRA NonGen / NLR

1025843866
CAC003023483

Relative:
Lower

RCRA NonGen / NLR:

Actual:
210 ft.

Date form received by agency: 2019-07-10 00:00:00.0
Facility name: Not reported
Facility address: 3439 VIA BELTRAN
SAN DIEGO, CA 92117-5729
EPA ID: CAC003023483
Contact: THERESA GONZALEZ-WHITE
Contact address: 3439 VIA BELTRAN
SAN DIEGO, CA 92117-5729
Contact country: Not reported
Contact telephone: 619-518-1821
Contact email: TGWHITE@SPRINTMAIL.COM
EPA Region: 09
Classification: Non-Generator
Description: Handler: Non-Generators do not presently generate hazardous waste

Owner/Operator Summary:

Owner/operator name: THERESA GONZALEZ-WHITE
Owner/operator address: 3439 VIA BELTRAN
SAN DIEGO, CA 92117
Owner/operator country: Not reported
Owner/operator telephone: 619-518-1821
Owner/operator email: Not reported
Owner/operator fax: Not reported
Owner/operator extension: Not reported
Legal status: Other
Owner/Operator Type: Owner
Owner/Op start date: Not reported
Owner/Op end date: Not reported

Owner/operator name: THERESA GONZALEZ-WHITE
Owner/operator address: 3439 VIA BELTRAN
SAN DIEGO, CA 92117
Owner/operator country: Not reported
Owner/operator telephone: 619-518-1821
Owner/operator email: Not reported
Owner/operator fax: Not reported
Owner/operator extension: Not reported
Legal status: Other
Owner/Operator Type: Operator
Owner/Op start date: Not reported
Owner/Op end date: Not reported

Map ID
Direction
Distance
Elevation

MAP FINDINGS

Site

Database(s)

EDR ID Number
EPA ID Number

(Continued)

1025843866

Handler Activities Summary:

U.S. importer of hazardous waste: No
Mixed waste (haz. and radioactive): No
Recycler of hazardous waste: No
Transporter of hazardous waste: No
Treater, storer or disposer of HW: No
Underground injection activity: No
On-site burner exemption: No
Furnace exemption: No
Used oil fuel burner: No
Used oil processor: No
User oil refiner: No
Used oil fuel marketer to burner: No
Used oil Specification marketer: No
Used oil transfer facility: No
Used oil transporter: No

Violation Status: No violations found

A6
West
1/8-1/4
0.232 mi.
1223 ft.

3940 SIOUX AVE
SAN DIEGO, CA 92117
Site 2 of 2 in cluster A

RCRA NonGen / NLR

1025842549
CAC003022159

Relative:
Lower

RCRA NonGen / NLR:

Actual:
202 ft.

Date form received by agency: 2019-07-01 00:00:00.0
Facility name: Not reported
Facility address: 3940 SIOUX AVE
SAN DIEGO, CA 92117
EPA ID: CAC003022159
Contact: NICHOLE HOLBROOK
Contact address: 3940 SIOUX AVE
SAN DIEGO, CA 92117
Contact country: Not reported
Contact telephone: 858-452-1596
Contact email: KERRIEP@CVECOP.COM
EPA Region: 09
Classification: Non-Generator
Description: Handler: Non-Generators do not presently generate hazardous waste

Owner/Operator Summary:

Owner/operator name: NICHOLE HOLBROOK
Owner/operator address: 3940 SIOUX AVE
SAN DIEGO, CA 92117
Owner/operator country: Not reported
Owner/operator telephone: 858-452-1596
Owner/operator email: Not reported
Owner/operator fax: Not reported
Owner/operator extension: Not reported
Legal status: Other
Owner/Operator Type: Owner
Owner/Op start date: Not reported
Owner/Op end date: Not reported

Owner/operator name: NICHOLE HOLBROOK
Owner/operator address: 3940 SIOUX AVE
SAN DIEGO, CA 92117

Map ID
Direction
Distance
Elevation

MAP FINDINGS

Site

Database(s)

EDR ID Number
EPA ID Number

(Continued)

1025842549

Owner/operator country: Not reported
Owner/operator telephone: 858-452-1596
Owner/operator email: Not reported
Owner/operator fax: Not reported
Owner/operator extension: Not reported
Legal status: Other
Owner/Operator Type: Operator
Owner/Op start date: Not reported
Owner/Op end date: Not reported

Handler Activities Summary:

U.S. importer of hazardous waste: No
Mixed waste (haz. and radioactive): No
Recycler of hazardous waste: No
Transporter of hazardous waste: No
Treater, storer or disposer of HW: No
Underground injection activity: No
On-site burner exemption: No
Furnace exemption: No
Used oil fuel burner: No
Used oil processor: No
Used oil refiner: No
Used oil fuel marketer to burner: No
Used oil Specification marketer: No
Used oil transfer facility: No
Used oil transporter: No

Violation Status: No violations found

7
WNW
1/8-1/4
0.245 mi.
1293 ft.

BRIAN ANDERSON
4003 VIA DEL CONQUISTADOR
SAN DIEGO, CA 92117

RCRA NonGen / NLR 1024765071
CAC002984939

Relative:
Lower
Actual:
183 ft.

RCRA NonGen / NLR:

Date form received by agency: 2018-10-16 00:00:00.0
Facility name: BRIAN ANDERSON
Facility address: 4003 VIA DEL CONQUISTADOR
SAN DIEGO, CA 92117
EPA ID: CAC002984939
Contact: BRIAN ANDERSON
Contact address: 4003 VIA DEL CONQUISTADOR
SAN DIEGO, CA 92117
Contact country: Not reported
Contact telephone: 760-207-4964
Contact email: CINDYEDWARDS@ALLIANCE-ENVIRO.COM
EPA Region: 09
Classification: Non-Generator
Description: Handler: Non-Generators do not presently generate hazardous waste

Owner/Operator Summary:

Owner/operator name: BRIAN ANDERSON
Owner/operator address: 4003 VIA DEL CONQUISTADOR
SAN DIEGO, CA 92117
Owner/operator country: Not reported
Owner/operator telephone: 760-207-4964
Owner/operator email: Not reported

Map ID
Direction
Distance
Elevation

MAP FINDINGS

Site

Database(s)

EDR ID Number
EPA ID Number

BRIAN ANDERSON (Continued)

1024765071

Owner/operator fax: Not reported
Owner/operator extension: Not reported
Legal status: Other
Owner/Operator Type: Operator
Owner/Op start date: Not reported
Owner/Op end date: Not reported

Owner/operator name: BRIAN ANDERSON
Owner/operator address: 4003 VIA DEL CONQUISTADOR
SAN DIEGO, CA 92117

Owner/operator country: Not reported
Owner/operator telephone: 760-207-4964
Owner/operator email: Not reported
Owner/operator fax: Not reported
Owner/operator extension: Not reported
Legal status: Other
Owner/Operator Type: Owner
Owner/Op start date: Not reported
Owner/Op end date: Not reported

Handler Activities Summary:

U.S. importer of hazardous waste: No
Mixed waste (haz. and radioactive): No
Recycler of hazardous waste: No
Transporter of hazardous waste: No
Treater, storer or disposer of HW: No
Underground injection activity: No
On-site burner exemption: No
Furnace exemption: No
Used oil fuel burner: No
Used oil processor: No
User oil refiner: No
Used oil fuel marketer to burner: No
Used oil Specification marketer: No
Used oil transfer facility: No
Used oil transporter: No

Violation Status: No violations found

8
North
1/4-1/2
0.252 mi.
1332 ft.

Relative:
Higher

Actual:
319 ft.

SAN DIEGO UNIFIED SCHOOL DIST
3799 CLAIREMONT DR
SAN DIEGO, CA 92117

LUST S102436326
SAN DIEGO CO. SAM
San Diego Co. HMM
CERS HAZ WASTE
SWEEPS UST
SAN DIEGO CO LOP
CERS
N/A

LUST:

Name: MARSTON MIDDLE SCHOOL
Address: 3799 CLAIREMONT DR
City,State,Zip: SAN DIEGO, CA 921175915
Lead Agency: SAN DIEGO COUNTY LOP
Case Type: LUST Cleanup Site
Geo Track: http://geotracker.waterboards.ca.gov/profile_report.asp?global_id=T0607303197
Global Id: T0607303197
Latitude: 32.807868
Longitude: -117.199303
Status: Completed - Case Closed

Map ID
Direction
Distance
Elevation

MAP FINDINGS

Site

Database(s)

EDR ID Number
EPA ID Number

SAN DIEGO UNIFIED SCHOOL DIST (Continued)

S102436326

Status Date: 03/06/1989
Case Worker: Not reported
RB Case Number: 9UT964
Local Agency: Not reported
File Location: Local Agency
Local Case Number: H17108-001
Potential Media Affect: Soil
Potential Contaminants of Concern: Heating Oil / Fuel Oil
Site History: Not reported

LUST:

Global Id: T0607303197
Action Type: Other
Date: 03/31/1988
Action: Leak Stopped

Global Id: T0607303197
Action Type: Other
Date: 03/31/1988
Action: Leak Reported

Global Id: T0607303197
Action Type: Other
Date: 03/31/1988
Action: Leak Began

Global Id: T0607303197
Action Type: Other
Date: 03/31/1988
Action: Leak Discovery

LUST:

Global Id: T0607303197
Status: Open - Case Begin Date
Status Date: 03/31/1988

Global Id: T0607303197
Status: Completed - Case Closed
Status Date: 03/06/1989

LUST REG 9:

Region: 9
Status: Case Closed
Case Number: 9UT964
Local Case: H17108-001
Substance: Boiler Fuel
Qty Leaked: Not reported
Abate Method: Excavate and Dispose - remove contaminated soil and dispose in approved site
Local Agency: San Diego
How Found: Tank Closure
How Stopped: Close Tank
Source: Not reported
Cause: Unknown
Lead Agency: Local Agency
Case Type: Soil only

Map ID
Direction
Distance
Elevation

MAP FINDINGS

Site

Database(s)

EDR ID Number
EPA ID Number

SAN DIEGO UNIFIED SCHOOL DIST (Continued)

S102436326

Date Found: 03/31/1988
Date Stopped: 03/31/1988
Confirm Date: 03/31/1988
Submit Workplan: Not reported
Prelim Assess: 05/10/1988
Desc Pollution: Not reported
Remed Plan: / /
Remed Action: Not reported
Began Monitor: Not reported
Release Date: 05/10/1988
Enforce Date: Not reported
Closed Date: 3/6/89
Enforce Type: Not reported
Pilot Program: LOP
Basin Number: Not reported
GW Depth: Not reported
Beneficial Use: Not reported
NPDES Number: Not reported
Priority: Low priority. Priority ranking can change over time.
File Dispn: File discarded, case closed
Interim Remedial Actions: Yes
Cleanup and Abatement order Number: Not reported
Waste Discharge Requirement Number: Not reported

SAN DIEGO CO. SAM:

Name: MARSTON MIDDLE SCHOOL
Address: 3799 CLAIREMONT DR
City,State,Zip: SAN DIEGO, CA 921175915
Case Number: H17108-001
Agency: DEH Site Assessment & Mitigation
Funding: LOP - Federal Fund
Facility Type: Soils Only
Facility Status: Closed Case
Date: 3/6/1989
Date Began: 3/31/1988

HMMD SAN DIEGO:

Name: SDUSD MARSTON MIDDLE SCHOOL
Address: 3799 CLAIREMONT DR
City,State,Zip: SAN DIEGO, CA 92117
Permit Number: 202475
Business Type: 6HK56
EPA Id Number: Not reported
APN: 425-850-07-00
Last HMMD Inspection: 04/04/2005
Facility Telephone: 858-273-2030
Permit Status: INAC
Permit Expiration: 03/31/2004
Date Last Updated: 11/02/2012
Facility Owner: SAN DIEGO UNIFIED SCHOOL DISTRICT
Facility Mailing Address: 4100 NORMAL ST
Facility Mailing City: SAN DIEGO
Facility Mailing State: CA
Facility Mailing Zip: 92103
UST Owner: Not reported
Handle Regulated Hazmat: Y

Map ID
Direction
Distance
Elevation

MAP FINDINGS

Site

Database(s)

EDR ID Number
EPA ID Number

SAN DIEGO UNIFIED SCHOOL DIST (Continued)

S102436326

Own Or Operate UST: Not reported
Subject To APSA: Not reported
Generate Haz Waste: Y
Treat Haz Waste: Not reported
Generate Medical Waste: Not reported

Violations Inactive Permits:

Permit Number: 202475
Update Date: 11/02/2012
Inspection Date: 09/18/2003
Violation Code: 6HV0131
Violation: UPF Permit NOT OBTAINED for HAZWASTE
Violation Citation: A Unified Program Facility permit has not been obtained for the generation of hazardous waste. 68.905
Activity: Inactive Permit

Permit Number: 202475
Update Date: 11/02/2012
Inspection Date: 09/18/2003
Violation Code: 6HV0132
Violation: EPA ID NUMBER NOT OBTAINED/MAINTAINED
Violation Citation: Generator of hazardous waste has not obtained/maintained an EPA identification number. CCR 66262.12(a)
Activity: Inactive Permit

Permit Number: 202475
Update Date: 11/02/2012
Inspection Date: 09/18/2003
Violation Code: 6HV0202
Violation: WASTE CONTAINER W/O LABELS
Violation Citation: Hazardous waste containers &/or tanks are missing labels, accumulation date and/or are improperly labeled. CCR 66262.34(a)(2); 66262.34(a)(3) & 66262.34(f)
Activity: Inactive Permit

Permit Number: 202475
Update Date: 11/02/2012
Inspection Date: 09/18/2003
Violation Code: 6HV0402
Violation: TRAINING PROGRAM NOT ADEQUATE
Violation Citation: Personnel training is not adequate to ensure compliance with hazardous waste regulations. CCR 66265.16(a)&(b)
Activity: Inactive Permit

Permit Number: 202475
Update Date: 11/02/2012
Inspection Date: 09/18/2003
Violation Code: 6HV1002
Violation: HMBP NOT ESTABLISHED/IMPLEMENTED.
Violation Citation: Hazardous materials handler has not established/implemented a business plan. HSC 25503.5(a)
Activity: Inactive Permit

Permit Number: 202475
Update Date: 11/02/2012
Inspection Date: 04/04/2005
Violation Code: 6HV1002
Violation: HMBP NOT ESTABLISHED/IMPLEMENTED.

Map ID
Direction
Distance
Elevation

MAP FINDINGS

Site

Database(s)

EDR ID Number
EPA ID Number

SAN DIEGO UNIFIED SCHOOL DIST (Continued)

S102436326

Violation Citation: Hazardous materials handler has not established/implemented a business plan. HSC 25503.5(a)
Activity: Inactive Permit

Permit Number: 202475
Update Date: 11/02/2012
Inspection Date: 04/04/2005
Violation Code: 6HV1009
Violation: HMBP: INADEQUATE SITE MAP
Violation Citation: Business Plan does not have a site map which provides sufficient or complete information for emergency response agencies. HSC 25509(a)(5) & 25505(a)(2)
Activity: Inactive Permit

Permit Number: 202475
Update Date: 11/02/2012
Inspection Date: 04/04/2005
Violation Code: 6HV4312
Violation: LQHETRACK DOCS NOT KEPT 3 YRS.
Violation Citation: Medical Waste tracking documents/logs not maintained for 3 years for Limited Quantity Hauling Exemption(LQHE). 118040(a)
Activity: Inactive Permit

Name: SDUSD MARSTON MIDDLE SCHOOL
Address: 3799 CLAIREMONT DR
City,State,Zip: SAN DIEGO, CA 92117
Permit Number: 212184
Business Type: 6HK56
EPA Id Number: CAD981453004
APN: 425-850-07-00
Last HMMD Inspection: 06/10/2010
Facility Telephone: 858-273-2030
Permit Status: OPEN
Permit Expiration: 09/30/2013
Date Last Updated: 11/02/2012
Facility Owner: SDUSD - SAFETY PROGRAM SUPERVISOR
Facility Mailing Address: 4860 RUFFNER ST
Facility Mailing City: SAN DIEGO
Facility Mailing State: CA
Facility Mailing Zip: 92111
UST Owner: Not reported
Handle Regulated Hazmat: Y
Own Or Operate UST: Not reported
Subject To APSA: Not reported
Generate Haz Waste: Y
Treat Haz Waste: Not reported
Generate Medical Waste: Y

Inventory Active Permits (not SQG Medical):

Permit Number: 212184
Update Date: 11/02/2012
Case Number: Not reported
Name: WASTE 331 OFF-SPEC,AGED,SURPLUS ORGANICS
Other Information: PAINT RELATED WASTE
Material Waste: Waste
Hazardous Categories 1: Not reported
Hazardous Categories 2: Not reported

Map ID
Direction
Distance
Elevation

MAP FINDINGS

Site

Database(s)

EDR ID Number
EPA ID Number

SAN DIEGO UNIFIED SCHOOL DIST (Continued)

S102436326

Permit Number: 212184
Update Date: 11/02/2012
Case Number: Not reported
Name: WASTE 551 LABORATORY WASTE CHEMICALS
Other Information: EXPIRED / UNUSABLE CHEMICALS
Material Waste: Waste
Hazardous Categories 1: Not reported
Hazardous Categories 2: Not reported

Permit Number: 212184
Update Date: 11/02/2012
Case Number: Not reported
Name: WASTE 902 INFECTIOUS WASTE, SHARPS
Other Information: Not reported
Material Waste: Waste
Hazardous Categories 1: Not reported
Hazardous Categories 2: Not reported

Name: SDUSD MARSTON MIDDLE SCHOOL
Address: 3799 CLAIREMONT DR
City,State,Zip: SAN DIEGO, CA 92117
Permit Number: 212184
Business Type: 6HK56
EPA Id Number: CAD981453004
APN: 425-850-07-00
Last HMMD Inspection: 06/10/2010
Facility Telephone: 858-273-2030
Permit Status: OPEN
Permit Expiration: 09/30/2013
Date Last Updated: 11/02/2012
Facility Owner: SDUSD - SAFETY PROGRAM SUPERVISOR
Facility Mailing Address: 4860 RUFFNER ST
Facility Mailing City: SAN DIEGO
Facility Mailing State: CA
Facility Mailing Zip: 92111
UST Owner: Not reported
Handle Regulated Hazmat: N
Own Or Operate UST: Not reported
Subject To APSA: Not reported
Generate Haz Waste: Y
Treat Haz Waste: Not reported
Generate Medical Waste: Y

Inventory Active Permits (not SQG Medical):

Permit Number: 212184
Update Date: 11/02/2012
Case Number: Not reported
Name: WASTE 331 OFF-SPEC,AGED,SURPLUS ORGANICS
Other Information: PAINT RELATED WASTE
Material Waste: Waste
Hazardous Categories 1: Not reported
Hazardous Categories 2: Not reported

Permit Number: 212184
Update Date: 11/02/2012
Case Number: Not reported
Name: WASTE 551 LABORATORY WASTE CHEMICALS

Map ID
Direction
Distance
Elevation

MAP FINDINGS

Site

Database(s)

EDR ID Number
EPA ID Number

SAN DIEGO UNIFIED SCHOOL DIST (Continued)

S102436326

Other Information: EXPIRED / UNUSABEL CHEMICALS
Material Waste: Waste
Hazardous Categories 1: Not reported
Hazardous Categories 2: Not reported

Permit Number: 212184
Update Date: 11/02/2012
Case Number: Not reported
Name: WASTE 902 INFECTIOUS WASTE, SHARPS
Other Information: Not reported
Material Waste: Waste
Hazardous Categories 1: Not reported
Hazardous Categories 2: Not reported

Name: SDUSD- MARSTON MIDDLE SCHOOL
Address: 3799 CLAIREMONT DR
City,State,Zip: SAN DIEGO, CA 92117
Permit Number: Not reported
Business Type: Not reported
EPA Id Number: CAD981453004
APN: Not reported
Last HMMD Inspection: Not reported
Facility Telephone: 858-627-7174
Permit Status: Permit Renewed
Permit Expiration: Not reported
Date Last Updated: 04/27/2018
Facility Owner: Not reported
Facility Mailing Address: 4860 RUFFNER ST, SAN DIEGO, CA 92111
Facility Mailing City: Not reported
Facility Mailing State: Not reported
Facility Mailing Zip: Not reported
UST Owner: N
Handle Regulated Hazmat: Not reported
Own Or Operate UST: Not reported
Subject To APSA: Not reported
Generate Haz Waste: Y
Treat Haz Waste: N
Generate Medical Waste: Not reported

Waste and Materials:

Record ID: DEH2010-HUPFP-212184
Permit Status: Permit Renewed
Active Permit: Y
Child Record Id: DEH2018-HWAST-0155128
Trade Secret: N
Hazardous Material Type: Not reported
Last Updated: 2018-09-18T02:32:25.000
Chemical Name: Medical Waste
Common Name: Sharps
Case Number: Not reported

Record ID: DEH2010-HUPFP-212184
Permit Status: Permit Renewed
Active Permit: Y
Child Record Id: DEH2018-HWAST-0155129
Trade Secret: N
Hazardous Material Type: Not reported

Map ID
Direction
Distance
Elevation

MAP FINDINGS

Site

Database(s)

EDR ID Number
EPA ID Number

SAN DIEGO UNIFIED SCHOOL DIST (Continued)

S102436326

Last Updated:	2018-09-18T02:32:25.000
Chemical Name:	Waste 291 Latex Paint
Common Name:	Latex Paint
Case Number:	Not reported
Record ID:	DEH2010-HUPFP-212184
Permit Status:	Permit Renewed
Active Permit:	Y
Child Record Id:	DEH2018-HWAST-0155130
Trade Secret:	N
Hazardous Material Type:	Not reported
Last Updated:	2018-09-18T02:32:25.000
Chemical Name:	Waste 311 Pharmaceutical Wastes
Common Name:	Student Medications
Case Number:	Not reported
Record ID:	DEH2010-HUPFP-212184
Permit Status:	Permit Renewed
Active Permit:	Y
Child Record Id:	DEH2017-HWAST-0107712
Trade Secret:	N
Hazardous Material Type:	Not reported
Last Updated:	2017-09-01T02:31:33.000
Chemical Name:	Medical Waste
Common Name:	MW Sharps
Case Number:	Not reported
Record ID:	DEH2010-HUPFP-212184
Permit Status:	Permit Renewed
Active Permit:	Y
Child Record Id:	DEH2017-HWAST-0107713
Trade Secret:	N
Hazardous Material Type:	Not reported
Last Updated:	2017-09-01T02:31:33.000
Chemical Name:	Waste 291 Latex Waste
Common Name:	Latex Paint
Case Number:	Not reported
Record ID:	DEH2010-HUPFP-212184
Permit Status:	Permit Renewed
Active Permit:	Y
Child Record Id:	DEH2017-HWAST-0107714
Trade Secret:	N
Hazardous Material Type:	Not reported
Last Updated:	2017-09-01T02:31:33.000
Chemical Name:	Waste 311 Pharmaceuticals
Common Name:	Student Medications
Case Number:	Not reported
Name:	MARSTON MIDDLE SCHOOL
Address:	3799 CLAIREMONT DR
City,State,Zip:	SAN DIEGO, CA 92117
Permit Number:	117108
Business Type:	Not reported
EPA Id Number:	Not reported
APN:	425-850-07-00

Map ID
Direction
Distance
Elevation

MAP FINDINGS

Site

Database(s)

EDR ID Number
EPA ID Number

SAN DIEGO UNIFIED SCHOOL DIST (Continued)

S102436326

Last HMMD Inspection: Not reported
Facility Telephone: 858-273-2030
Permit Status: INAC
Permit Expiration: Not reported
Date Last Updated: 11/02/2012
Facility Owner: SD CITY SCHOOLS
Facility Mailing Address: 3799 CLAIREMONT DR
Facility Mailing City: SAN DIEGO
Facility Mailing State: CA
Facility Mailing Zip: 92117-5915
UST Owner: Not reported
Handle Regulated Hazmat: Not reported
Own Or Operate UST: Not reported
Subject To APSA: Not reported
Generate Haz Waste: Not reported
Treat Haz Waste: Not reported
Generate Medical Waste: Not reported

UST:

UST Name: UNDERGROUND TANK 117108 T001
Last Update: 2012-11-02 14:17:38
Permit Number: 117108
Tank Type: SINGLE WALL
Additional Id: 1
Capacity Gallons: 3000
UST Contents: DIESEL
Other Content Info: DIESEL
Reg Status: REMOVED
Remove Close Date: 1988-03-31 00:00:00
Year Installed: Not reported
Pipe Type: Not reported
Delivery System: Not reported
Monitor Code: 90
UST Monitor Method: NO MONITORING ALTERNATIVE SELECTED. VERIFY AND ENTER MONITORING ALTERNATIVE DURING INSPECTION.

CERS HAZ WASTE:

Name: SDUSD- MARSTON MIDDLE SCHOOL
Address: 3799 CLAIREMONT DR
City,State,Zip: SAN DIEGO, CA 92117
Site ID: 152161
CERS ID: 10387042
CERS Description: Hazardous Waste Generator

SWEEPS UST:

Name: MARSTON MIDDLE SCHOOL
Address: 3799 CLAIREMONT DR
City: SAN DIEGO
Status: Active
Comp Number: 17108
Number: 9
Board Of Equalization: Not reported
Referral Date: Not reported
Action Date: 06-26-92
Created Date: 02-29-88
Owner Tank Id: Not reported

Map ID
Direction
Distance
Elevation

MAP FINDINGS

Site

Database(s)

EDR ID Number
EPA ID Number

SAN DIEGO UNIFIED SCHOOL DIST (Continued)

S102436326

SWRCB Tank Id: Not reported
Tank Status: Not reported
Capacity: Not reported
Active Date: Not reported
Tank Use: Not reported
STG: Not reported
Content: Not reported
Number Of Tanks: Not reported

Name: MARSTON MIDDLE SCHOOL
Address: 3799 CLAIREMONT DR
City: SAN DIEGO
Status: Not reported
Comp Number: 17108
Number: Not reported
Board Of Equalization: Not reported
Referral Date: Not reported
Action Date: Not reported
Created Date: Not reported
Owner Tank Id: Not reported
SWRCB Tank Id: 37-000-017108-000001
Tank Status: Not reported
Capacity: 3000
Active Date: Not reported
Tank Use: M.V. FUEL
STG: PRODUCT
Content: OTHER
Number Of Tanks: 1

SAN DIEGO CO LOP:

Name: MARSTON MIDDLE SCHOOL
Address: 3799 CLAIREMONT DR
City,State,Zip: SAN DIEGO, CA 92117
Record ID: DEH1988-LSAM-H17108-001
Record Status: Completed
Opened Date: 03/31/1988
Parcel Number: 425-850-07-00
Case Type: LOP - Local Oversight Program
Historical Name: MARSTON MIDDLE SCHOOL
SWRCB Global ID: T0607303197
Funding: F - LOP Federal Fund
Lead Agency: DEH/SAM
Lead Agency Date: 03/31/1988
Census Tract: 91.02
Community: San Diego
Jurisdiction: SAN DIEGO
Watershed Basin Number: 906.4
Water Purveyor: SAN DIEGO
Fire Agency: SAN DIEGO
Latitude: 32.8077929
Longitude: -117.1993769
X MapCoord: 6269984.605
Y MapCoord: 1875109.947

CERS:

Name: SDUSD- MARSTON MIDDLE SCHOOL

Map ID
Direction
Distance
Elevation

MAP FINDINGS

Site

Database(s)

EDR ID Number
EPA ID Number

SAN DIEGO UNIFIED SCHOOL DIST (Continued)

S102436326

Address: 3799 CLAIREMONT DR
City,State,Zip: SAN DIEGO, CA 92117
Site ID: 152161
CERS ID: 10387042
CERS Description: Chemical Storage Facilities

Evaluation:
Eval General Type: Compliance Evaluation Inspection
Eval Date: 05-30-2019
Violations Found: No
Eval Type: Routine done by local agency
Eval Notes: Inspector: Delino Faith Inspection ID:6181414
Eval Division: San Diego County Department of Env Health
Eval Program: HW
Eval Source: CERS

Eval General Type: Compliance Evaluation Inspection
Eval Date: 05-26-2017
Violations Found: No
Eval Type: Routine done by local agency
Eval Notes: Inspector: Burke Mike Inspection ID:5660012
Eval Division: San Diego County Department of Env Health
Eval Program: HW
Eval Source: CERS

Eval General Type: Compliance Evaluation Inspection
Eval Date: 05-12-2015
Violations Found: No
Eval Type: Routine done by local agency
Eval Notes: Inspector: McLernon Benjamin Inspection ID:4350725
Eval Division: San Diego County Department of Env Health
Eval Program: HW
Eval Source: CERS

Coordinates:
Site ID: 152161
Facility Name: SDUSD- MARSTON MIDDLE SCHOOL
Env Int Type Code: HWG
Program ID: 10387042
Coord Name: Not reported
Ref Point Type Desc: Unknown
Latitude: 32.807793
Longitude: -117.199379

Affiliation:
Affiliation Type Desc: Environmental Contact
Entity Name: JOHN BAKER
Entity Title: Not reported
Affiliation Address: 4860 RUFFNER ST
Affiliation City: SAN DIEGO
Affiliation State: CA
Affiliation Country: Not reported
Affiliation Zip: 92111
Affiliation Phone: Not reported

Affiliation Type Desc: Operator
Entity Name: San Diego Unified School District

Map ID
Direction
Distance
Elevation

MAP FINDINGS

Site

Database(s)

EDR ID Number
EPA ID Number

SAN DIEGO UNIFIED SCHOOL DIST (Continued)

S102436326

Entity Title: Not reported
Affiliation Address: Not reported
Affiliation City: Not reported
Affiliation State: Not reported
Affiliation Country: Not reported
Affiliation Zip: Not reported
Affiliation Phone: (858) 627-7174

Affiliation Type Desc: CUPA District
Entity Name: San Diego County Env Health
Entity Title: Not reported
Affiliation Address: PO Box 129261
Affiliation City: San Diego
Affiliation State: CA
Affiliation Country: Not reported
Affiliation Zip: 92112-9261
Affiliation Phone: (858) 505-6880

Affiliation Type Desc: Document Preparer
Entity Name: Ginette Commins
Entity Title: Not reported
Affiliation Address: Not reported
Affiliation City: Not reported
Affiliation State: Not reported
Affiliation Country: Not reported
Affiliation Zip: Not reported
Affiliation Phone: Not reported

Affiliation Type Desc: Legal Owner
Entity Name: SAN DIEGO UNIFIED SCHOOL DISTRI
Entity Title: Not reported
Affiliation Address: 4100 Normal St
Affiliation City: San Diego
Affiliation State: CA
Affiliation Country: United States
Affiliation Zip: 92103
Affiliation Phone: (858) 627-7174

Affiliation Type Desc: Parent Corporation
Entity Name: SDUSD
Entity Title: Not reported
Affiliation Address: Not reported
Affiliation City: Not reported
Affiliation State: Not reported
Affiliation Country: Not reported
Affiliation Zip: Not reported
Affiliation Phone: Not reported

Affiliation Type Desc: Facility Mailing Address
Entity Name: Mailing Address
Entity Title: Not reported
Affiliation Address: 4860 RUFFNER ST
Affiliation City: SAN DIEGO
Affiliation State: CA
Affiliation Country: Not reported
Affiliation Zip: 92111
Affiliation Phone: Not reported

Map ID
Direction
Distance
Elevation

MAP FINDINGS

Site

Database(s)

EDR ID Number
EPA ID Number

SAN DIEGO UNIFIED SCHOOL DIST (Continued)

S102436326

Affiliation Type Desc: Identification Signer
Entity Name: John Baker
Entity Title: EH&S Program Supervisor
Affiliation Address: Not reported
Affiliation City: Not reported
Affiliation State: Not reported
Affiliation Country: Not reported
Affiliation Zip: Not reported
Affiliation Phone: Not reported

Affiliation Type Desc: Property Owner
Entity Name: SAN DIEGO UNIFIED SCHOOL DISTRI
Entity Title: Not reported
Affiliation Address: 4100 Normal St
Affiliation City: San Diego
Affiliation State: CA
Affiliation Country: United States
Affiliation Zip: 92103
Affiliation Phone: (858) 627-7174

Name: MARSTON MIDDLE SCHOOL
Address: 3799 CLAIREMONT DR
City,State,Zip: SAN DIEGO, CA 921175915
Site ID: 213266
CERS ID: T0607303197
CERS Description: Leaking Underground Storage Tank Cleanup Site

9
NW
1/4-1/2
0.294 mi.
1553 ft.

Relative:
Higher

Actual:
282 ft.

CLAIREMONT H.S.
4150 UTE DR
SAN DIEGO, CA 92117

ENVIROSTOR
SWF/LF
SCH
HIST UST
CHMIRS
CIWQS
CERS

U001573062
N/A

ENVIROSTOR:
Name: CLAIREMONT HIGH SCHOOL
Address: 4150 UTE DRIVE
City,State,Zip: SAN DIEGO, CA 92117
Facility ID: 60001539
Status: Active
Status Date: 08/24/2011
Site Code: 404864
Site Type: School Cleanup
Site Type Detailed: School
Acres: 2.3
NPL: NO
Regulatory Agencies: SMBRP
Lead Agency: SMBRP
Program Manager: Joe Hwong
Supervisor: Shahir Haddad
Division Branch: Southern California Schools & Brownfields Outreach
Assembly: 78
Senate: 39
Special Program: Not reported
Restricted Use: NO
Site Mgmt Req: NONE SPECIFIED

Map ID
Direction
Distance
Elevation

MAP FINDINGS

Site

Database(s)

EDR ID Number
EPA ID Number

CLAIREMONT H.S. (Continued)

U001573062

Funding: School District
Latitude: 32.80853
Longitude: -117.2028
APN: 425-800-01-00
Past Use: UNKNOWN
Potential COC: Arsenic DDD DDE DDT Dioxin (as 2,3,7,8-TCDD TEQ Lead Polynuclear aromatic hydrocarbons (PAHs Silver Antimony and compounds Barium and compounds Cadmium and compounds Chromium III Cobalt Copper and compounds Mercury and compounds Molybdenum Nickel Vanadium and compounds Zinc
Confirmed COC: 30001-NO 30006-NO 30007-NO 30008-NO 30009-NO Lead 30019-NO 30058-NO 30067-NO 30357-NO 30108-NO 30152-NO 30156-NO 30587-NO 30594-NO 30402-NO 30407-NO 30154-NO 30021-NO

Potential Description: SOIL
Alias Name: 60001539
Alias Type: Envirostor ID Number
Alias Name: 425-800-01-00
Alias Type: APN
Alias Name: CAD981452642
Alias Type: EPA Identification Number
Alias Name: 404864
Alias Type: Project Code (Site Code)

Completed Info:
Completed Area Name: PROJECT WIDE
Completed Sub Area Name: Not reported
Completed Document Type: Annual Oversight Cost Estimate
Completed Date: 08/26/2019
Comments: Not reported

Completed Area Name: PROJECT WIDE
Completed Sub Area Name: Not reported
Completed Document Type: Work Notice
Completed Date: 08/19/2013
Comments: Via email on August 19, 2013, DTSC received a PDF file of the Work Notice regarding Notice of Environmental Soil Investigation. The soil investigation is scheduled for August 20 through August 22, 2013 during the summer break. The activities include excavating trenches and collecting soil samples regarding burned waste material.

Completed Area Name: PROJECT WIDE
Completed Sub Area Name: Not reported
Completed Document Type: Preliminary Endangerment Assessment Tech Memo
Completed Date: 08/09/2012
Comments: In a letter, dated August 9, 2012, DTSC approved the PEA Technical Memorandum Workplan for the additional investigation of burned waste in the Area of Concern, which is a portion of the 44-acre Site, and requested a minimum of 48 hours notice of fieldwork schedule changes.

Completed Area Name: PROJECT WIDE
Completed Sub Area Name: Not reported
Completed Document Type: Fieldwork
Completed Date: 08/28/2013
Comments: Fieldwork activities to investigate burned waste material were conducted from August 20 - 23, 2013.

Completed Area Name: PROJECT WIDE
Completed Sub Area Name: Not reported

Map ID
Direction
Distance
Elevation

MAP FINDINGS

Site

Database(s)

EDR ID Number
EPA ID Number

CLAIREMONT H.S. (Continued)

U001573062

Completed Document Type: Community Profile
Completed Date: 07/12/2016
Comments: Not reported

Completed Area Name: PROJECT WIDE
Completed Sub Area Name: Not reported
Completed Document Type: Removal Action Workplan
Completed Date: 12/14/2016
Comments: Not reported

Completed Area Name: PROJECT WIDE
Completed Sub Area Name: Not reported
Completed Document Type: Public Notice
Completed Date: 10/12/2016
Comments: Not reported

Completed Area Name: PROJECT WIDE
Completed Sub Area Name: Not reported
Completed Document Type: Fact Sheets
Completed Date: 12/14/2016
Comments: Not reported

Completed Area Name: PROJECT WIDE
Completed Sub Area Name: Not reported
Completed Document Type: Remedial Design - Preliminary/Intermediate
Completed Date: 03/21/2019
Comments: Review and approval

Completed Area Name: PROJECT WIDE
Completed Sub Area Name: Not reported
Completed Document Type: Fieldwork
Completed Date: 09/12/2019
Comments: Not reported

Completed Area Name: PROJECT WIDE
Completed Sub Area Name: Not reported
Completed Document Type: Fieldwork
Completed Date: 09/13/2019
Comments: Not reported

Completed Area Name: PROJECT WIDE
Completed Sub Area Name: Not reported
Completed Document Type: Amendment - Order/Agreement
Completed Date: 03/23/2012
Comments: Fully executed First Amendment to Master Agreement sent (FedEx) to District.

Completed Area Name: PROJECT WIDE
Completed Sub Area Name: Not reported
Completed Document Type: Post HARP Form
Completed Date: 08/22/2013
Comments: On August 22, 2013, DTSC Supervisor signed post-HARP for August 21, 2013 site visit.

Completed Area Name: PROJECT WIDE
Completed Sub Area Name: Not reported
Completed Document Type: Pre-HARP Form

Map ID
Direction
Distance
Elevation

MAP FINDINGS

Site

Database(s)

EDR ID Number
EPA ID Number

CLAIREMONT H.S. (Continued)

U001573062

Completed Date: 08/19/2013
Comments: On August 19, 2013, DTSC Supervisor signed pre-HARP for trenching activities to delineate burned waste material on August 21, 2013.

Completed Area Name: PROJECT WIDE
Completed Sub Area Name: Not reported
Completed Document Type: CEQA - Notice of Exemption
Completed Date: 12/24/2016
Comments: DTSC approved the Removal Action Workplan on 12/14/2016 and NOE has filed with the Office of Planning and Research.

Completed Area Name: PROJECT WIDE
Completed Sub Area Name: Not reported
Completed Document Type: Annual Oversight Cost Estimate
Completed Date: 08/25/2014
Comments: In a letter, dated August 22, 2014, DTSC provided a cost estimate of DTSC oversight activities for July 1, 2014 through June 30, 2015.

Completed Area Name: PROJECT WIDE
Completed Sub Area Name: Not reported
Completed Document Type: Technical Workplan
Completed Date: 08/30/2011
Comments: Via email on August 30, 2011, DTSC determined the revised Workplan acceptable provided specific revisions to the Scope of Work be implemented. Via an email response, the District indicated the fieldwork will be conducted on September 1, 2011.

Completed Area Name: PROJECT WIDE
Completed Sub Area Name: Not reported
Completed Document Type: Preliminary Endangerment Assessment Report
Completed Date: 08/03/2015
Comments: On August 3, 2015, DTSC approved the PEA with a Further Action determination.

Completed Area Name: PROJECT WIDE
Completed Sub Area Name: Not reported
Completed Document Type: Annual Oversight Cost Estimate
Completed Date: 09/14/2015
Comments: Annual Cost Estimate mailed and emailed to RP.

Completed Area Name: PROJECT WIDE
Completed Sub Area Name: Not reported
Completed Document Type: Annual Oversight Cost Estimate
Completed Date: 09/14/2016
Comments: Annual Cost Estimate Letter, dated 9/14/16, sent to RP.

Completed Area Name: PROJECT WIDE
Completed Sub Area Name: Not reported
Completed Document Type: Annual Oversight Cost Estimate
Completed Date: 08/31/2017
Comments: Annual cost estimate sent on 08/31/17.

Future Area Name: PROJECT WIDE
Future Sub Area Name: Not reported
Future Document Type: Removal Action Workplan
Future Due Date: 2020
Future Area Name: PROJECT WIDE

Map ID
Direction
Distance
Elevation

MAP FINDINGS

Site

Database(s)

EDR ID Number
EPA ID Number

CLAIREMONT H.S. (Continued)

U001573062

Future Sub Area Name: Not reported
Future Document Type: Removal Action Completion Report
Future Due Date: 2021
Future Area Name: PROJECT WIDE
Future Sub Area Name: Not reported
Future Document Type: Certification
Future Due Date: 2020
Future Area Name: PROJECT WIDE
Future Sub Area Name: Not reported
Future Document Type: Land Use Restriction
Future Due Date: 2021
Future Area Name: PROJECT WIDE
Future Sub Area Name: Not reported
Future Document Type: Land Use Restriction
Future Due Date: 2021
Future Area Name: PROJECT WIDE
Future Sub Area Name: Not reported
Future Document Type: Certification
Future Due Date: 2021
Schedule Area Name: PROJECT WIDE
Schedule Sub Area Name: Not reported
Schedule Document Type: Removal Action Completion Report
Schedule Due Date: 06/28/2020
Schedule Revised Date: Not reported
Schedule Area Name: PROJECT WIDE
Schedule Sub Area Name: Not reported
Schedule Document Type: Preliminary Endangerment Assessment Report
Schedule Due Date: 06/14/2020
Schedule Revised Date: 08/10/2025

SWF/LF (SWIS):

Name: CLAIREMONT H.S. BURNSITE
Address: 4150 UTE DRIVE
City,State,Zip: SAN DIEGO, CA
Facility ID: 37-CR-0015
Lat/Long: 32.80796 / -117.20298
Owner Name: San Diego Unified School District
Owner Telephone: 8585735731
Owner Address: Not reported
Owner Address2: 4860 Ruffner St. Annex # 11
Owner City,St,Zip: San Diego, CA 92111
Operational Status: Closed
Operator: Not reported
Operator Phone: Not reported
Operator Address: Not reported
Operator Address2: Not reported
Operator City,St,Zip: Not reported
Permit Date: Not reported
Permit Status: Not reported
Permitted Acreage: \$0.00
Activity: Solid Waste Disposal Site
Regulation Status: Pre-regulations
Landuse Name: Residential
GIS Source: Map
Category: Disposal
Unit Number: 01
Inspection Frequency: Semiannual

Map ID
Direction
Distance
Elevation

MAP FINDINGS

Site

Database(s)

EDR ID Number
EPA ID Number

CLAIREMONT H.S. (Continued)

U001573062

Accepted Waste: Not reported
Closure Date: 01/11/1957
Closure Type: Estimated
Disposal Acreage: \$0.00
SWIS Num: 37-CR-0015
Waste Discharge Requirement Num: Not reported
Program Type: Not reported
Permitted Throughput with Units: Not reported
Actual Throughput with Units: Not reported
Permitted Capacity with Units: Not reported
Remaining Capacity: Not reported
Remaining Capacity with Units: Not reported
Lat/Long: 32.80796 / -117.20298

SCH:

Name: CLAIREMONT HIGH SCHOOL
Address: 4150 UTE DRIVE
City,State,Zip: SAN DIEGO, CA 92117
Facility ID: 60001539
Site Type: School Cleanup
Site Type Detail: School
Site Mgmt. Req.: NONE SPECIFIED
Acres: 2.3
National Priorities List: NO
Cleanup Oversight Agencies: SMBRP
Lead Agency: SMBRP
Lead Agency Description: DTSC - Site Cleanup Program
Project Manager: Joe Hwong
Supervisor: Shahir Haddad
Division Branch: Southern California Schools & Brownfields Outreach
Site Code: 404864
Assembly: 78
Senate: 39
Special Program Status: Not reported
Status: Active
Status Date: 08/24/2011
Restricted Use: NO
Funding: School District
Latitude: 32.80853
Longitude: -117.2028
APN: 425-800-01-00
Past Use: UNKNOWN
Potential COC: Arsenic, DDD, DDE, DDT, Dioxin (as 2,3,7,8-TCDD TEQ, Lead, Polynuclear aromatic hydrocarbons (PAHs, Silver, Antimony and compounds, Barium and compounds, Cadmium and compounds, Chromium III, Cobalt, Copper and compounds, Mercury and compounds, Molybdenum, Nickel, Vanadium and compounds, Zinc
Confirmed COC: 30001-NO, 30006-NO, 30007-NO, 30008-NO, 30009-NO, Lead, 30019-NO, 30058-NO, 30067-NO, 30357-NO, 30108-NO, 30152-NO, 30156-NO, 30587-NO, 30594-NO, 30402-NO, 30407-NO, 30154-NO, 30021-NO
Potential Description: SOIL
Alias Name: 60001539
Alias Type: Envirostor ID Number
Alias Name: 425-800-01-00
Alias Type: APN
Alias Name: CAD981452642

Map ID
Direction
Distance
Elevation

MAP FINDINGS

Site

Database(s)

EDR ID Number
EPA ID Number

CLAIREMONT H.S. (Continued)

U001573062

Alias Type: EPA Identification Number
Alias Name: 404864
Alias Type: Project Code (Site Code)

Completed Info:

Completed Area Name: PROJECT WIDE
Completed Sub Area Name: Not reported
Completed Document Type: Annual Oversight Cost Estimate
Completed Date: 08/26/2019
Comments: Not reported

Completed Area Name: PROJECT WIDE
Completed Sub Area Name: Not reported
Completed Document Type: Work Notice
Completed Date: 08/19/2013
Comments: Via email on August 19, 2013, DTSC received a PDF file of the Work Notice regarding Notice of Environmental Soil Investigation. The soil investigation is scheduled for August 20 through August 22, 2013 during the summer break. The activities include excavating trenches and collecting soil samples regarding burned waste material.

Completed Area Name: PROJECT WIDE
Completed Sub Area Name: Not reported
Completed Document Type: Preliminary Endangerment Assessment Tech Memo
Completed Date: 08/09/2012
Comments: In a letter, dated August 9, 2012, DTSC approved the PEA Technical Memorandum Workplan for the additional investigation of burned waste in the Area of Concern, which is a portion of the 44-acre Site, and requested a minimum of 48 hours notice of fieldwork schedule changes.

Completed Area Name: PROJECT WIDE
Completed Sub Area Name: Not reported
Completed Document Type: Fieldwork
Completed Date: 08/28/2013
Comments: Fieldwork activities to investigate burned waste material were conducted from August 20 - 23, 2013.

Completed Area Name: PROJECT WIDE
Completed Sub Area Name: Not reported
Completed Document Type: Community Profile
Completed Date: 07/12/2016
Comments: Not reported

Completed Area Name: PROJECT WIDE
Completed Sub Area Name: Not reported
Completed Document Type: Removal Action Workplan
Completed Date: 12/14/2016
Comments: Not reported

Completed Area Name: PROJECT WIDE
Completed Sub Area Name: Not reported
Completed Document Type: Public Notice
Completed Date: 10/12/2016
Comments: Not reported

Completed Area Name: PROJECT WIDE
Completed Sub Area Name: Not reported
Completed Document Type: Fact Sheets

Map ID
Direction
Distance
Elevation

MAP FINDINGS

Site

Database(s)

EDR ID Number
EPA ID Number

CLAIREMONT H.S. (Continued)

U001573062

Completed Date: 12/14/2016
Comments: Not reported

Completed Area Name: PROJECT WIDE
Completed Sub Area Name: Not reported
Completed Document Type: Remedial Design - Preliminary/Intermediate
Completed Date: 03/21/2019
Comments: Review and approval

Completed Area Name: PROJECT WIDE
Completed Sub Area Name: Not reported
Completed Document Type: Fieldwork
Completed Date: 09/12/2019
Comments: Not reported

Completed Area Name: PROJECT WIDE
Completed Sub Area Name: Not reported
Completed Document Type: Fieldwork
Completed Date: 09/13/2019
Comments: Not reported

Completed Area Name: PROJECT WIDE
Completed Sub Area Name: Not reported
Completed Document Type: Amendment - Order/Agreement
Completed Date: 03/23/2012
Comments: Fully executed First Amendment to Master Agreement sent (FedEx) to District.

Completed Area Name: PROJECT WIDE
Completed Sub Area Name: Not reported
Completed Document Type: Post HARP Form
Completed Date: 08/22/2013
Comments: On August 22, 2013, DTSC Supervisor signed post-HARP for August 21, 2013 site visit.

Completed Area Name: PROJECT WIDE
Completed Sub Area Name: Not reported
Completed Document Type: Pre-HARP Form
Completed Date: 08/19/2013
Comments: On August 19, 2013, DTSC Supervisor signed pre-HARP for trenching activities to delineate burned waste material on August 21, 2013.

Completed Area Name: PROJECT WIDE
Completed Sub Area Name: Not reported
Completed Document Type: CEQA - Notice of Exemption
Completed Date: 12/24/2016
Comments: DTSC approved the Removal Action Workplan on 12/14/2016 and NOE has filed with the Office of Planning and Research.

Completed Area Name: PROJECT WIDE
Completed Sub Area Name: Not reported
Completed Document Type: Annual Oversight Cost Estimate
Completed Date: 08/25/2014
Comments: In a letter, dated August 22, 2014, DTSC provided a cost estimate of DTSC oversight activities for July 1, 2014 through June 30, 2015.

Completed Area Name: PROJECT WIDE

Map ID
Direction
Distance
Elevation

MAP FINDINGS

Site

Database(s)

EDR ID Number
EPA ID Number

CLAIREMONT H.S. (Continued)

U001573062

Completed Sub Area Name: Not reported
Completed Document Type: Technical Workplan
Completed Date: 08/30/2011
Comments: Via email on August 30, 2011, DTSC determined the revised Workplan acceptable provided specific revisions to the Scope of Work be implemented. Via an email response, the District indicated the fieldwork will be conducted on September 1, 2011.

Completed Area Name: PROJECT WIDE
Completed Sub Area Name: Not reported
Completed Document Type: Preliminary Endangerment Assessment Report
Completed Date: 08/03/2015
Comments: On August 3, 2015, DTSC approved the PEA with a Further Action determination.

Completed Area Name: PROJECT WIDE
Completed Sub Area Name: Not reported
Completed Document Type: Annual Oversight Cost Estimate
Completed Date: 09/14/2015
Comments: Annual Cost Estimate mailed and emailed to RP.

Completed Area Name: PROJECT WIDE
Completed Sub Area Name: Not reported
Completed Document Type: Annual Oversight Cost Estimate
Completed Date: 09/14/2016
Comments: Annual Cost Estimate Letter, dated 9/14/16, sent to RP.

Completed Area Name: PROJECT WIDE
Completed Sub Area Name: Not reported
Completed Document Type: Annual Oversight Cost Estimate
Completed Date: 08/31/2017
Comments: Annual cost estimate sent on 08/31/17.

Future Area Name: PROJECT WIDE
Future Sub Area Name: Not reported
Future Document Type: Removal Action Workplan
Future Due Date: 2020
Future Area Name: PROJECT WIDE
Future Sub Area Name: Not reported
Future Document Type: Removal Action Completion Report
Future Due Date: 2021
Future Area Name: PROJECT WIDE
Future Sub Area Name: Not reported
Future Document Type: Certification
Future Due Date: 2020
Future Area Name: PROJECT WIDE
Future Sub Area Name: Not reported
Future Document Type: Land Use Restriction
Future Due Date: 2021
Future Area Name: PROJECT WIDE
Future Sub Area Name: Not reported
Future Document Type: Land Use Restriction
Future Due Date: 2021
Future Area Name: PROJECT WIDE
Future Sub Area Name: Not reported
Future Document Type: Certification
Future Due Date: 2021

Map ID
Direction
Distance
Elevation

MAP FINDINGS

Site

Database(s)

EDR ID Number
EPA ID Number

CLAIREMONT H.S. (Continued)

U001573062

Schedule Area Name: PROJECT WIDE
Schedule Sub Area Name: Not reported
Schedule Document Type: Removal Action Completion Report
Schedule Due Date: 06/28/2020
Schedule Revised Date: Not reported
Schedule Area Name: PROJECT WIDE
Schedule Sub Area Name: Not reported
Schedule Document Type: Preliminary Endangerment Assessment Report
Schedule Due Date: 06/14/2020
Schedule Revised Date: 08/10/2025

HIST UST:

Name: CLAIREMONT H.S.
Address: 4150 UTE DR
City,State,Zip: SAN DIEGO, CA 92117
File Number: Not reported
URL: Not reported
Region: STATE
Facility ID: 00000058702
Facility Type: Not reported
Other Type: Not reported
Contact Name: Not reported
Telephone: 6192938116
Owner Name: SAN DIEGO UNIFIED SCHOOL DIST.
Owner Address: 4100 NORMAL ST.
Owner City,St,Zip: SAN DIEGO, CA 92103
Total Tanks: 0001

Tank Num: 001
Container Num: 1#
Year Installed: 1958
Tank Capacity: 00000000
Tank Used for: WASTE
Type of Fuel: WASTE OIL
Container Construction Thickness: Not reported
Leak Detection: None

CHMIRS:

Name: Not reported
Address: 4150 UTE DRIVE
City,State,Zip: SAN DIEGO, CA 92117
OES Incident Number: 15-2107
OES notification: 04/15/2015
OES Date: Not reported
OES Time: Not reported
Date Completed: Not reported
Property Use: Not reported
Agency Id Number: Not reported
Agency Incident Number: Not reported
Time Notified: Not reported
Time Completed: Not reported
Surrounding Area: Not reported
Estimated Temperature: Not reported
Property Management: Not reported
More Than Two Substances Involved?: Not reported
Resp Agency Personnel # Of Decontaminated: Not reported

Map ID
Direction
Distance
Elevation

MAP FINDINGS

Site

Database(s)

EDR ID Number
EPA ID Number

CLAIREMONT H.S. (Continued)

U001573062

Responding Agency Personel # Of Injuries: Not reported
Responding Agency Personel # Of Fatalities: Not reported
Others Number Of Decontaminated: Not reported
Others Number Of Injuries: Not reported
Others Number Of Fatalities: Not reported
Vehicle Make/year: Not reported
Vehicle License Number: Not reported
Vehicle State: Not reported
Vehicle Id Number: Not reported
CA DOT PUC/ICC Number: Not reported
Company Name: Not reported
Reporting Officer Name/ID: Not reported
Report Date: Not reported
Facility Telephone: Not reported
Waterway Involved: Unknown
Waterway: Not reported
Spill Site: School
Cleanup By: Contractor
Containment: Not reported
What Happened: Not reported
Type: Not reported
Measure: Not reported
Other: Not reported
Type: UNSPECIFIED
Measure: N/A
Other: Not reported
Date/Time: 530
Year: 2015
Agency: San Diego Unified School District
Incident Date: 04/15/2015
Admin Agency: San Diego County Health Services Department
Amount: Not reported
Contained: Unknown
Site Type: Not reported
E Date: Not reported
Substance: Potential Release - Science Chemicals
Quantity Released: N/A
Unknown: Not reported
Substance #2: Not reported
Substance #3: Not reported
Evacuations: Not reported
Number of Injuries: Not reported
Number of Fatalities: Not reported
#1 Pipeline: No
#2 Pipeline: No
#3 Pipeline: No
#1 Vessel >= 300 Tons: No
#2 Vessel >= 300 Tons: No
#3 Vessel >= 300 Tons: No
Evacs: No
Injuries: No
Fataals: No
Comments: Not reported
Description: //Potential Release// Caller states due to a burglary of the science room a fire was started and it is not clear whether there has been a chemical spill. Telephone at school 858-273-0201.

Map ID
Direction
Distance
Elevation

MAP FINDINGS

Site

Database(s)

EDR ID Number
EPA ID Number

CLAIREMONT H.S. (Continued)

U001573062

CIWQS:

Name: CLAIREMONT HIGH SCHOOL
Address: 4150 UTE DRIVE
City,State,Zip: SAN DIEGO, CA 92117
Agency: SDUSD
Agency Address: 4860 Ruffner Street, San Diego, CA 92111
Place/Project Type: Construction - Commercial, Reconstruction, Other: High School Football and Baseball Field Upgrades

SIC/NAICS: Not reported
Region: 9
Program: CONSTW
Regulatory Measure Status: Terminated
Regulatory Measure Type: Storm water construction
Order Number: 2009-0009-DWQ
WDID: 9 37C360074
NPDES Number: CAS000002
Adoption Date: Not reported
Effective Date: 12/20/2010
Termination Date: 06/13/2013
Expiration/Review Date: Not reported
Design Flow: Not reported
Major/Minor: Not reported
Complexity: Not reported
TTWQ: Not reported
Enforcement Actions within 5 years: 0
Violations within 5 years: 0
Latitude: 32.80821
Longitude: -117.2049

CERS:

Name: CLAIREMONT H.S. BURNSITE
Address: 4150 UTE DRIVE
City,State,Zip: SAN DIEGO, CA
Site ID: 507859
CERS ID: 37-CR-0015
CERS Description: Solid Waste and Recycle Sites

Affiliation:

Affiliation Type Desc: Legal Owner
Entity Name: San Diego Unified School District
Entity Title: Not reported
Affiliation Address: Not reported
Affiliation City: San Diego
Affiliation State: CA
Affiliation Country: Not reported
Affiliation Zip: 92111
Affiliation Phone: 8585735731

Map ID
Direction
Distance
Elevation

MAP FINDINGS

EDR ID Number
EPA ID Number

B10
North
1/4-1/2
0.493 mi.
2605 ft.
Site 1 of 2 in cluster B

Relative:
Higher

Actual:
313 ft.

LUST:

Name: WILDE SERVICE
Address: 3895 CLAIREMONT DR
City,State,Zip: SAN DIEGO, CA 921175831
Lead Agency: SAN DIEGO COUNTY LOP
Case Type: LUST Cleanup Site
Geo Track: http://geotracker.waterboards.ca.gov/profile_report.asp?global_id=T0607303083
Global Id: T0607303083
Latitude: 32.811425
Longitude: -117.200615
Status: Completed - Case Closed
Status Date: 03/28/1990
Case Worker: Not reported
RB Case Number: 9UT836
Local Agency: Not reported
File Location: Local Agency
Local Case Number: H15044-001
Potential Media Affect: Not reported
Potential Contaminants of Concern: Not reported
Site History: Not reported

LUST:

Global Id: T0607303083
Status: Open - Case Begin Date
Status Date: 11/17/1987

Global Id: T0607303083
Status: Completed - Case Closed
Status Date: 03/28/1990

Name: WILDE SERVICE
Address: 3895 CLAIREMONT DR
City,State,Zip: SAN DIEGO, CA 921175831
Lead Agency: SAN DIEGO COUNTY LOP
Case Type: LUST Cleanup Site
Geo Track: http://geotracker.waterboards.ca.gov/profile_report.asp?global_id=T0607300823
Global Id: T0607300823
Latitude: 32.811425
Longitude: -117.200615
Status: Completed - Case Closed
Status Date: 06/06/1996
Case Worker: Not reported
RB Case Number: 9UT2053
Local Agency: Not reported
File Location: Local Agency
Local Case Number: H15044-002
Potential Media Affect: Soil
Potential Contaminants of Concern: Gasoline
Site History: Not reported

LUST:

LUST
SAN DIEGO CO. SAM
San Diego Co. HMM
SWEEPS UST
HIST CORTESE
SAN DIEGO CO LOP
CERS

S102433794
N/A

Map ID
Direction
Distance
Elevation

MAP FINDINGS

Site

Database(s)

EDR ID Number
EPA ID Number

MOBIL SERVICE STATION #18-666 (Continued)

S102433794

Global Id: T0607300823
Action Type: Other
Date: 09/22/1991
Action: Leak Stopped

Global Id: T0607300823
Action Type: ENFORCEMENT
Date: 10/10/1991
Action: Notice of Responsibility

Global Id: T0607300823
Action Type: Other
Date: 10/07/1991
Action: Leak Reported

Global Id: T0607300823
Action Type: Other
Date: 09/22/1991
Action: Leak Began

Global Id: T0607300823
Action Type: Other
Date: 09/22/1991
Action: Leak Discovery

LUST:

Global Id: T0607300823
Status: Open - Case Begin Date
Status Date: 09/22/1991

Global Id: T0607300823
Status: Completed - Case Closed
Status Date: 06/06/1996

LUST REG 9:

Region: 9
Status: Case Closed
Case Number: 9UT836
Local Case: H15044-001
Substance: Gasoline
Qty Leaked: Not reported
Abate Method: Excavate and Dispose - remove contaminated soil and dispose in approved site
Local Agency: San Diego
How Found: Tank Closure
How Stopped: New Tank
Source: Tank
Cause: Corrosion
Lead Agency: Local Agency
Case Type: Soil only
Date Found: 11/03/1987
Date Stopped: 11/03/1987
Confirm Date: 11/17/1987
Submit Workplan: Not reported
Prelim Assess: 12/07/1987

Map ID
Direction
Distance
Elevation

MAP FINDINGS

Site

Database(s)

EDR ID Number
EPA ID Number

MOBIL SERVICE STATION #18-666 (Continued)

S102433794

Desc Pollution: Not reported
Remed Plan: / /
Remed Action: 12/18/87
Began Monitor: Not reported
Release Date: 11/16/1987
Enforce Date: Not reported
Closed Date: 7/22/88
Enforce Type: Not reported
Pilot Program: LOP
Basin Number: 906.50
GW Depth: Not reported
Beneficial Use: No Beneficial groundwater use
NPDES Number: Not reported
Priority: Low priority. Priority ranking can change over time.
File Disp: File discarded, case closed
Interim Remedial Actions: Yes
Cleanup and Abatement order Number: Not reported
Waste Discharge Requirement Number: Not reported

SAN DIEGO CO. SAM:

Name: WILDE SERVICE
Address: 3895 CLAIREMONT DR
City,State,Zip: SAN DIEGO, CA 921175831
Case Number: H15044-001
Agency: DEH Site Assessment & Mitigation
Funding: LOP - State Fund
Facility Type: Soils Only
Facility Status: Closed Case
Date: 3/28/1990
Date Began: 11/17/1987

Name: WILDE SERVICE
Address: 3895 CLAIREMONT DR
City,State,Zip: SAN DIEGO, CA 921175831
Case Number: H15044-002
Agency: DEH Site Assessment & Mitigation
Funding: LOP - Federal Fund
Facility Type: Soils Only
Facility Status: Closed Case
Date: 6/6/1996
Date Began: 9/22/1991

HMMD SAN DIEGO:

Name: WILDE SERVICE
Address: 3895 CLAIREMONT DR
City,State,Zip: SAN DIEGO, CA 92117
Permit Number: 115044
Business Type: Not reported
EPA Id Number: Not reported
APN: 425-823-26-00
Last HMMD Inspection: 09/16/1993
Facility Telephone: 858-581-2144
Permit Status: INAC
Permit Expiration: Not reported
Date Last Updated: 11/02/2012
Facility Owner: MOBIL OIL CORPORATION

Map ID
Direction
Distance
Elevation

MAP FINDINGS

Site

Database(s)

EDR ID Number
EPA ID Number

MOBIL SERVICE STATION #18-666 (Continued)

S102433794

Facility Mailing Address: 3225 GALLOWS RD
Facility Mailing City: FAIRFAX
Facility Mailing State: VA
Facility Mailing Zip: 22037-
UST Owner: AUTOTRONIC SYSTEMS INC
Handle Regulated Hazmat: Not reported
Own Or Operate UST: Not reported
Subject To APSA: Not reported
Generate Haz Waste: Not reported
Treat Haz Waste: Not reported
Generate Medical Waste: Not reported

UST:

UST Name: UNDERGROUND TANK 115044 T001
Last Update: 2012-11-02 14:17:38
Permit Number: 115044
Tank Type: SINGLE WALL
Additional Id: NT0852-4
Capacity Gallons: 280
UST Contents: Not reported
Other Content Info: WASTE OIL
Reg Status: REMOVED
Remove Close Date: 1987-03-12 00:00:00
Year Installed: Not reported
Pipe Type: Not reported
Delivery System: Not reported
Monitor Code: 90
UST Monitor Method: NO MONITORING ALTERNATIVE SELECTED. VERIFY AND ENTER MONITORING ALTERNATIVE DURING INSPECTION.

UST Name: UNDERGROUND TANK 115044 T002
Last Update: 2012-11-02 14:17:38
Permit Number: 115044
Tank Type: SINGLE WALL
Additional Id: NT0852-1
Capacity Gallons: 10000
UST Contents: REGULAR UNLEADED
Other Content Info: REGULAR UNLEADED
Reg Status: REMOVED
Remove Close Date: 1986-11-08 00:00:00
Year Installed: 1977-01-01 00:00:00
Pipe Type: Not reported
Delivery System: Not reported
Monitor Code: 90
UST Monitor Method: NO MONITORING ALTERNATIVE SELECTED. VERIFY AND ENTER MONITORING ALTERNATIVE DURING INSPECTION.

UST Name: UNDERGROUND TANK 115044 T003
Last Update: 2012-11-02 14:17:38
Permit Number: 115044
Tank Type: SINGLE WALL
Additional Id: NT0852-2
Capacity Gallons: 6000
UST Contents: LEADED
Other Content Info: LEADED
Reg Status: REMOVED
Remove Close Date: 1986-11-08 00:00:00
Year Installed: 1977-01-01 00:00:00

Map ID
Direction
Distance
Elevation

MAP FINDINGS

Site

Database(s)

EDR ID Number
EPA ID Number

MOBIL SERVICE STATION #18-666 (Continued)

S102433794

Pipe Type: Not reported
Delivery System: Not reported
Monitor Code: 90
UST Monitor Method: NO MONITORING ALTERNATIVE SELECTED. VERIFY AND ENTER MONITORING ALTERNATIVE DURING INSPECTION.

UST Name: UNDERGROUND TANK 115044 T004
Last Update: 2012-11-02 14:17:38
Permit Number: 115044
Tank Type: SINGLE WALL
Additional Id: NT0852-3
Capacity Gallons: 6000
UST Contents: PREMIUM UNLEADED
Other Content Info: PREMIUM UNLEADED
Reg Status: REMOVED
Remove Close Date: 1986-11-08 00:00:00
Year Installed: 1977-01-01 00:00:00
Pipe Type: Not reported
Delivery System: Not reported
Monitor Code: 90
UST Monitor Method: NO MONITORING ALTERNATIVE SELECTED. VERIFY AND ENTER MONITORING ALTERNATIVE DURING INSPECTION.

UST Name: UNDERGROUND TANK 115044 T005
Last Update: 2012-11-02 14:17:38
Permit Number: 115044
Tank Type: DOUBLE WALL
Additional Id: NT0852-1
Capacity Gallons: 12000
UST Contents: Not reported
Other Content Info: SEE FILE FOR CONTENTS
Reg Status: REMOVED
Remove Close Date: 1993-03-11 00:00:00
Year Installed: 1987-01-01 00:00:00
Pipe Type: DOUBLE WALL
Delivery System: PRESSURE
Monitor Code: Not reported
UST Monitor Method: Not reported

UST Name: UNDERGROUND TANK 115044 T006
Last Update: 2012-11-02 14:17:38
Permit Number: 115044
Tank Type: DOUBLE WALL
Additional Id: 6
Capacity Gallons: 10000
UST Contents: REGULAR UNLEADED
Other Content Info: REGULAR UNLEADED
Reg Status: REMOVED
Remove Close Date: 1993-03-11 00:00:00
Year Installed: 1987-01-01 00:00:00
Pipe Type: DOUBLE WALL
Delivery System: PRESSURE
Monitor Code: Not reported
UST Monitor Method: Not reported

UST Name: UNDERGROUND TANK 115044 T007
Last Update: 2012-11-02 14:17:38

Map ID
Direction
Distance
Elevation

MAP FINDINGS

Site

Database(s)

EDR ID Number
EPA ID Number

MOBIL SERVICE STATION #18-666 (Continued)

S102433794

Permit Number: 115044
Tank Type: DOUBLE WALL
Additional Id: 7
Capacity Gallons: 10000
UST Contents: LEADED
Other Content Info: LEADED
Reg Status: REMOVED
Remove Close Date: 1993-03-11 00:00:00
Year Installed: 1987-01-01 00:00:00
Pipe Type: DOUBLE WALL
Delivery System: PRESSURE
Monitor Code: Not reported
UST Monitor Method: Not reported

SWEEPS UST:

Name: WILDE SERVICE
Address: 3895 CLAIREMONT DR
City: SAN DIEGO
Status: Active
Comp Number: 15044
Number: 9
Board Of Equalization: 44-022904
Referral Date: Not reported
Action Date: 06-26-92
Created Date: 02-29-88
Owner Tank Id: Not reported
SWRCB Tank Id: 37-000-015044-000005
Tank Status: A
Capacity: 12000
Active Date: Not reported
Tank Use: UNKNOWN
STG: P
Content: Not reported
Number Of Tanks: 4

Name: WILDE SERVICE
Address: 3895 CLAIREMONT DR
City: SAN DIEGO
Status: Active
Comp Number: 15044
Number: 9
Board Of Equalization: 44-022904
Referral Date: Not reported
Action Date: 06-26-92
Created Date: 02-29-88
Owner Tank Id: Not reported
SWRCB Tank Id: 37-000-015044-000006
Tank Status: A
Capacity: 10000
Active Date: Not reported
Tank Use: M.V. FUEL
STG: P
Content: REG UNLEADED
Number Of Tanks: Not reported

Name: WILDE SERVICE

Map ID
Direction
Distance
Elevation

MAP FINDINGS

Site

Database(s)

EDR ID Number
EPA ID Number

MOBIL SERVICE STATION #18-666 (Continued)

S102433794

Address: 3895 CLAIREMONT DR
City: SAN DIEGO
Status: Active
Comp Number: 15044
Number: 9
Board Of Equalization: 44-022904
Referral Date: Not reported
Action Date: 06-26-92
Created Date: 02-29-88
Owner Tank Id: Not reported
SWRCB Tank Id: 37-000-015044-000007
Tank Status: A
Capacity: 10000
Active Date: Not reported
Tank Use: M.V. FUEL
STG: P
Content: LEADED
Number Of Tanks: Not reported

Name: WILDE SERVICE
Address: 3895 CLAIREMONT DR
City: SAN DIEGO
Status: Active
Comp Number: 15044
Number: 9
Board Of Equalization: 44-022904
Referral Date: Not reported
Action Date: 06-26-92
Created Date: 02-29-88
Owner Tank Id: Not reported
SWRCB Tank Id: 37-000-015044-000008
Tank Status: A
Capacity: 550
Active Date: Not reported
Tank Use: PETROLEUM
STG: W
Content: Not reported
Number Of Tanks: Not reported

Name: WILDE SERVICE
Address: 3895 CLAIREMONT DR
City: SAN DIEGO
Status: Not reported
Comp Number: 15044
Number: Not reported
Board Of Equalization: 44-022904
Referral Date: Not reported
Action Date: Not reported
Created Date: Not reported
Owner Tank Id: Not reported
SWRCB Tank Id: 37-000-015044-000001
Tank Status: Not reported
Capacity: 280
Active Date: Not reported
Tank Use: PETROLEUM
STG: WASTE
Content: Not reported

Map ID
Direction
Distance
Elevation

MAP FINDINGS

Site

Database(s)

EDR ID Number
EPA ID Number

MOBIL SERVICE STATION #18-666 (Continued)

S102433794

Number Of Tanks: 4

Name: WILDE SERVICE
Address: 3895 CLAIREMONT DR
City: SAN DIEGO
Status: Not reported
Comp Number: 15044
Number: Not reported
Board Of Equalization: 44-022904
Referral Date: Not reported
Action Date: Not reported
Created Date: Not reported
Owner Tank Id: Not reported
SWRCB Tank Id: 37-000-015044-000002
Tank Status: Not reported
Capacity: 10000
Active Date: Not reported
Tank Use: M.V. FUEL
STG: PRODUCT
Content: REG UNLEADED
Number Of Tanks: Not reported

Name: WILDE SERVICE
Address: 3895 CLAIREMONT DR
City: SAN DIEGO
Status: Not reported
Comp Number: 15044
Number: Not reported
Board Of Equalization: 44-022904
Referral Date: Not reported
Action Date: Not reported
Created Date: Not reported
Owner Tank Id: Not reported
SWRCB Tank Id: 37-000-015044-000003
Tank Status: Not reported
Capacity: 6000
Active Date: Not reported
Tank Use: M.V. FUEL
STG: PRODUCT
Content: LEADED
Number Of Tanks: Not reported

Name: WILDE SERVICE
Address: 3895 CLAIREMONT DR
City: SAN DIEGO
Status: Not reported
Comp Number: 15044
Number: Not reported
Board Of Equalization: 44-022904
Referral Date: Not reported
Action Date: Not reported
Created Date: Not reported
Owner Tank Id: Not reported
SWRCB Tank Id: 37-000-015044-000004
Tank Status: Not reported
Capacity: 6000
Active Date: Not reported

Map ID
Direction
Distance
Elevation

MAP FINDINGS

Site

Database(s)

EDR ID Number
EPA ID Number

MOBIL SERVICE STATION #18-666 (Continued)

S102433794

Tank Use: M.V. FUEL
STG: PRODUCT
Content: LEADED
Number Of Tanks: Not reported

HIST CORTESE:

edr_fname: MOBILE OIL CORPORATION
edr_fadd1: 3895 CLAIREMONT
City,State,Zip: SAN DIEGO, CA
Region: CORTESE
Facility County Code: 37
Reg By: LTNKA
Reg Id: 9UT2053

edr_fname: MOBIL SERVICE STATION #18
edr_fadd1: 3895 CLAIREMONT
City,State,Zip: SAN DIEGO, CA
Region: CORTESE
Facility County Code: 37
Reg By: LTNKA
Reg Id: 9UT836

SAN DIEGO CO LOP:

Name: WILDE SERVICE
Address: 3895 CLAIREMONT DR
City,State,Zip: SAN DIEGO, CA 92117
Record ID: DEH1991-LSAM-H15044-002
Record Status: Completed
Opened Date: 10/07/1991
Parcel Number: 425-823-26-00
Case Type: LOP - Local Oversight Program
Historical Name: MOBIL
SWRCB Global ID: T0607300823
Funding: F - LOP Federal Fund
Lead Agency: DEH/SAM
Lead Agency Date: 10/14/1991
Census Tract: Not reported
Community: Not reported
Jurisdiction: Not reported
Watershed Basin Number: Not reported
Water Purveyor: Not reported
Fire Agency: Not reported
Latitude: Not reported
Longitude: Not reported
X MapCoord: Not reported
Y MapCoord: Not reported

Name: WILDE SERVICE
Address: 3895 CLAIREMONT DR
City,State,Zip: SAN DIEGO, CA 92117
Record ID: DEH1987-LSAM-H15044-001
Record Status: Completed
Opened Date: 11/17/1987
Parcel Number: 425-823-26-00
Case Type: LOP - Local Oversight Program
Historical Name: MOBIL

Map ID
Direction
Distance
Elevation

MAP FINDINGS

Site

Database(s)

EDR ID Number
EPA ID Number

MOBIL SERVICE STATION #18-666 (Continued)

S102433794

SWRCB Global ID: T0607303083
Funding: S - LOP State Fund
Lead Agency: DEH/SAM
Lead Agency Date: 11/17/1987
Census Tract: Not reported
Community: Not reported
Jurisdiction: Not reported
Watershed Basin Number: Not reported
Water Purveyor: Not reported
Fire Agency: Not reported
Latitude: Not reported
Longitude: Not reported
X MapCoord: Not reported
Y MapCoord: Not reported

CERS:

Name: WILDE SERVICE
Address: 3895 CLAIREMONT DR
City,State,Zip: SAN DIEGO, CA 921175831
Site ID: 227083
CERS ID: T0607303083
CERS Description: Leaking Underground Storage Tank Cleanup Site

Name: WILDE SERVICE
Address: 3895 CLAIREMONT DR
City,State,Zip: SAN DIEGO, CA 921175831
Site ID: 227083
CERS ID: T0607300823
CERS Description: Leaking Underground Storage Tank Cleanup Site

B11
North
1/4-1/2
0.493 mi.
2605 ft.
MOBILE OIL CORPORATION
3895 CLAIREMONT DR
SAN DIEGO, CA 92117
Site 2 of 2 in cluster B

LUST **S100470645**
N/A

Relative:
Higher

LUST REG 9:

Actual:
313 ft.

Region: 9
Status: Case Closed
Case Number: 9UT2053
Local Case: H15044-002
Substance: Gasoline
Qty Leaked: Not reported
Abate Method: Excavate and Dispose - remove contaminated soil and dispose in approved site
Local Agency: San Diego
How Found: Other Means
How Stopped: Other Means
Source: Unknown
Cause: Unknown
Lead Agency: Local Agency
Case Type: Other ground water affected
Date Found: 10/07/1991
Date Stopped: 10/07/1991
Confirm Date: 10/07/1991
Submit Workplan: 10/10/91
Prelim Assess: 07/01/1992

Map ID
Direction
Distance
Elevation

MAP FINDINGS

Site

Database(s)

EDR ID Number
EPA ID Number

MOBILE OIL CORPORATION (Continued)

S100470645

Desc Pollution: Not reported
Remed Plan: / /
Remed Action: Not reported
Began Monitor: Not reported
Release Date: 10/07/1991
Enforce Date: Not reported
Closed Date: 6/6/96
Enforce Type: Not reported
Pilot Program: LOP
Basin Number: 906.50
GW Depth: 12'
Beneficial Use: No Beneficial groundwater use
NPDES Number: Not reported
Priority: 2B
File Dispn: File discarded, case closed
Interim Remedial Actions: No
Cleanup and Abatement order Number: Not reported
Waste Discharge Requirement Number: Not reported

12
WSW
1/4-1/2
0.500 mi.
2639 ft.

JOHN SANDOVAL
3337 MCGRAW
SAN DIEGO, CA 92117

SAN DIEGO CO. SAM
CPS-SLIC
CDL
CERS

S110127997
N/A

Relative:
Lower
Actual:
109 ft.

SAN DIEGO CO. SAM:

Name: JOHN SANDOVAL
Address: 3337 MCGRAW
City,State,Zip: SAN DIEGO, CA 92117
Case Number: 2009-607-001
Agency: DEH Site Assessment & Mitigation
Funding: MLCP
Facility Type: Complaint
Facility Status: Preliminary Assessment
Date: 12/1/2009
Date Began: 11/17/2009

CPS-SLIC:

Name: JOHN SANDOVAL - METH CASE
Address: 3337 MCGRAW
City,State,Zip: SAN DIEGO, CA 92117
Region: STATE
Facility Status: Open - Site Assessment
Status Date: 12/01/2009
Global Id: T10000002479
Lead Agency: SAN DIEGO COUNTY LOP
Lead Agency Case Number: 2009-607-001
Latitude: 32.7998266581375
Longitude: -117.209033668041
Case Type: Cleanup Program Site
Case Worker: EM
Local Agency: SAN DIEGO COUNTY LOP
RB Case Number: Not reported
File Location: Local Agency
Potential Media Affected: Contaminated Surface / Structure
Potential Contaminants of Concern: Not reported
Site History: This property has been developed with one single family home.

Map ID
Direction
Distance
Elevation

MAP FINDINGS

Site

Database(s)

EDR ID Number
EPA ID Number

JOHN SANDOVAL (Continued)

S110127997

Qualitative sampling has indicated that the residence has been impacted with methamphetamine above the state action level. At this time the property owner has not conducted the ordered assessment and cleanup activities.

[Click here to access the California GeoTracker records for this facility:](#)

CDL:

Name: Not reported
Address: 3337 MCGRAW ST
City,State,Zip: SAN DIEGO, CA 92117
Facility ID: 2009-11-010
Date: 11/18/2009
Labtype: Illegal Drug lab
Lab Type: Illegal Drug Lab (L) - location where an illegal drug lab was operated or drug lab equipment and/or materials were stored.

CERS:

Name: JOHN SANDOVAL - METH CASE
Address: 3337 MCGRAW
City,State,Zip: SAN DIEGO, CA 92117
Site ID: 226952
CERS ID: T10000002479
CERS Description: Cleanup Program Site

Affiliation:

Affiliation Type Desc: Local Agency Caseworker
Entity Name: EWAN MOFFAT - SAN DIEGO COUNTY LOP
Entity Title: Not reported
Affiliation Address: P.O. Box 129261
Affiliation City: San Diego
Affiliation State: CA
Affiliation Country: Not reported
Affiliation Zip: Not reported
Affiliation Phone: Not reported

13
North
1/2-1
0.552 mi.
2913 ft.

TUNECRAFT
3904 CLAIRMONT DRIVE
SAN DIEGO, CA 92117

LUST **S100178924**
HIST CORTESE **N/A**
Notify 65
SAN DIEGO CO LOP

Relative:
Higher

Actual:
320 ft.

LUST:

Name: TUNE CRAFT #2
Address: 3904 CLAIREMONT DR
City,State,Zip: SAN DIEGO, CA 921175511
Lead Agency: SAN DIEGO COUNTY LOP
Case Type: LUST Cleanup Site
Geo Track: http://geotracker.waterboards.ca.gov/profile_report.asp?global_id=T0607300585
Global Id: T0607300585
Latitude: 32.8118706
Longitude: -117.2011134
Status: Completed - Case Closed
Status Date: 08/03/2006
Case Worker: Not reported
RB Case Number: 9UT1793

Map ID
Direction
Distance
Elevation

MAP FINDINGS

Site

Database(s)

EDR ID Number
EPA ID Number

TUNECRAFT (Continued)

S100178924

Local Agency: Not reported
File Location: Local Agency
Local Case Number: H15045-001
Potential Media Affect: Other Groundwater (uses other than drinking water)
Potential Contaminants of Concern: Gasoline
Site History: Not reported

LUST:

Global Id: T0607300585
Action Type: Other
Date: 07/23/1990
Action: Leak Stopped

Global Id: T0607300585
Action Type: ENFORCEMENT
Date: 10/07/1992
Action: Notice of Responsibility

Global Id: T0607300585
Action Type: ENFORCEMENT
Date: 08/03/2006
Action: Closure/No Further Action Letter

Global Id: T0607300585
Action Type: Other
Date: 01/30/1989
Action: Leak Reported

Global Id: T0607300585
Action Type: Other
Date: 01/25/1989
Action: Leak Began

Global Id: T0607300585
Action Type: Other
Date: 01/25/1989
Action: Leak Discovery

LUST:

Global Id: T0607300585
Status: Open - Case Begin Date
Status Date: 01/25/1989

Global Id: T0607300585
Status: Completed - Case Closed
Status Date: 08/03/2006

Name: TUNE CRAFT #2
Address: 3904 CLAIREMONT DR
City,State,Zip: SAN DIEGO, CA 921175511
Lead Agency: SAN DIEGO COUNTY LOP
Case Type: LUST Cleanup Site
Geo Track: http://geotracker.waterboards.ca.gov/profile_report.asp?global_id=T0607300584
Global Id: T0607300584
Latitude: 32.812043
Longitude: -117.201313

Map ID
Direction
Distance
Elevation

MAP FINDINGS

Site

Database(s)

EDR ID Number
EPA ID Number

TUNECRAFT (Continued)

S100178924

Status: Completed - Case Closed
Status Date: 09/13/1996
Case Worker: Not reported
RB Case Number: 9UT1792
Local Agency: Not reported
File Location: Local Agency
Local Case Number: H15045-002
Potential Media Affect: Soil
Potential Contaminants of Concern: Waste Oil / Motor / Hydraulic / Lubricating
Site History: Not reported

LUST:

Global Id: T0607300584
Action Type: ENFORCEMENT
Date: 08/06/1996
Action: Closure/No Further Action Letter - #H15045-002

Global Id: T0607300584
Action Type: Other
Date: 07/23/1990
Action: Leak Stopped

Global Id: T0607300584
Action Type: ENFORCEMENT
Date: 10/17/1990
Action: Notice of Responsibility

Global Id: T0607300584
Action Type: Other
Date: 07/23/1990
Action: Leak Reported

Global Id: T0607300584
Action Type: ENFORCEMENT
Date: 09/12/1996
Action: Closure/No Further Action Letter

Global Id: T0607300584
Action Type: Other
Date: 07/23/1990
Action: Leak Began

Global Id: T0607300584
Action Type: Other
Date: 07/23/1990
Action: Leak Discovery

LUST:

Global Id: T0607300584
Status: Open - Case Begin Date
Status Date: 07/23/1990

Global Id: T0607300584
Status: Completed - Case Closed
Status Date: 09/13/1996

Map ID
Direction
Distance
Elevation

MAP FINDINGS

Site

Database(s)

EDR ID Number
EPA ID Number

TUNECRAFT (Continued)

S100178924

LUST REG 9:

Region: 9
Status: Case Closed
Case Number: 9UT1792
Local Case: H15045-002
Substance: Waste Oil
Qty Leaked: 280
Abate Method: Excavate and Dispose - remove contaminated soil and dispose in approved site
Local Agency: San Diego
How Found: Other Means
How Stopped: Other Means
Source: Unknown
Cause: Unknown
Lead Agency: Local Agency
Case Type: Other ground water affected
Date Found: 07/23/1990
Date Stopped: 07/23/1990
Confirm Date: 07/23/1990
Submit Workplan: 10/16/90
Prelim Assess: 11/08/1990
Desc Pollution: Not reported
Remed Plan: / /
Remed Action: Not reported
Began Monitor: Not reported
Release Date: 07/23/1990
Enforce Date: Not reported
Closed Date: 9/13/96
Enforce Type: Not reported
Pilot Program: LOP
Basin Number: 906.50
GW Depth: 8'
Beneficial Use: No Beneficial groundwater use
NPDES Number: Not reported
Priority: 2B
File Disp: File discarded, case closed
Interim Remedial Actions: No
Cleanup and Abatement order Number: Not reported
Waste Discharge Requirement Number: Not reported

Region: 9
Status: Preliminary site assessment underway
Case Number: 9UT1793
Local Case: H15045-001
Substance: Unleaded Gasoline
Qty Leaked: 0
Abate Method: Not reported
Local Agency: San Diego
How Found: Other Means
How Stopped: Other Means
Source: Unknown
Cause: Unknown
Lead Agency: Local Agency
Case Type: Other ground water affected
Date Found: 07/23/1990
Date Stopped: 07/23/1990
Confirm Date: 07/23/1990

Map ID
Direction
Distance
Elevation

MAP FINDINGS

Site

Database(s)

EDR ID Number
EPA ID Number

TUNECRAFT (Continued)

S100178924

Submit Workplan: Not reported
Prelim Assess: 07/23/1990
Desc Pollution: Not reported
Remed Plan: / /
Remed Action: Not reported
Began Monitor: Not reported
Release Date: 01/25/1989
Enforce Date: Not reported
Closed Date: Not reported
Enforce Type: Not reported
Pilot Program: LOP
Basin Number: 906.50
GW Depth: UNK
Beneficial Use: No Beneficial groundwater use
NPDES Number: Not reported
Priority: 2B
File Dispn: File discarded, case closed
Interim Remedial Actions: No
Cleanup and Abatement order Number: Not reported
Waste Discharge Requirement Number: Not reported

HIST CORTESE:

edr_fname: TUNECRAFT
edr_fadd1: 3904 CLAIREMONT
City,State,Zip: SAN DIEGO, CA 92117
Region: CORTESE
Facility County Code: 37
Reg By: LTNKA
Reg Id: 9UT1793

edr_fname: TUNECRAFT
edr_fadd1: 3904 CLAIREMONT
City,State,Zip: SAN DIEGO, CA 92117
Region: CORTESE
Facility County Code: 37
Reg By: LTNKA
Reg Id: 9UT1792

NOTIFY 65:

Date Reported: Not reported
Staff Initials: Not reported
Board File Number: Not reported
Facility Type: Not reported
Discharge Date: Not reported
Issue Date: Not reported
Incident Description: Not reported

SAN DIEGO CO LOP:

Name: TUNE CRAFT #2
Address: 3904 CLAIREMONT DR
City,State,Zip: SAN DIEGO, CA 92117
Record ID: DEH1990-LSAM-H15045-002
Record Status: Completed
Opened Date: 07/23/1990
Parcel Number: 418-291-09-00
Case Type: LOP - Local Oversight Program

Map ID
Direction
Distance
Elevation

MAP FINDINGS

Site

Database(s)

EDR ID Number
EPA ID Number

TUNECRAFT (Continued)

S100178924

Historical Name: TUNE CRAFT - TUNE CRAFT - WOIL
SWRCB Global ID: T0607300584
Funding: F - LOP Federal Fund
Lead Agency: DEH/SAM
Lead Agency Date: 07/23/1990
Census Tract: 85.03
Community: San Diego
Jurisdiction: SAN DIEGO
Watershed Basin Number: 906.5
Water Purveyor: SAN DIEGO
Fire Agency: SAN DIEGO
Latitude: 32.8120454
Longitude: -117.2013158
X MapCoord: 6269377.961
Y MapCoord: 1876580.216

Name: TUNE CRAFT #2
Address: 3904 CLAIREMONT DR
City,State,Zip: SAN DIEGO, CA 92117
Record ID: DEH1989-LSAM-H15045-001
Record Status: Completed
Opened Date: 01/30/1989
Parcel Number: 418-291-09-00
Case Type: LOP - Local Oversight Program
Historical Name: ARCO 1644
SWRCB Global ID: T0607300585
Funding: F - LOP Federal Fund
Lead Agency: DEH/SAM
Lead Agency Date: 07/23/1990
Census Tract: 85.03
Community: San Diego
Jurisdiction: SAN DIEGO
Watershed Basin Number: 906.5
Water Purveyor: SAN DIEGO
Fire Agency: SAN DIEGO
Latitude: 32.8120454
Longitude: -117.2013158
X MapCoord: 6269377.961
Y MapCoord: 1876580.216

14
South
1/2-1
0.573 mi.
3024 ft.

**CANYON BEHIND
4604 HURON AVE.
SAN DIEGO, CA 92117**

**Notify 65 S100178280
N/A**

**Relative:
Lower
Actual:
236 ft.**

NOTIFY 65:
Date Reported: Not reported
Staff Initials: Not reported
Board File Number: Not reported
Facility Type: Not reported
Discharge Date: Not reported
Issue Date: Not reported
Incident Description: Not reported

Map ID
Direction
Distance
Elevation

MAP FINDINGS

Site

Database(s)

EDR ID Number
EPA ID Number

15
NW
1/2-1
0.754 mi.
3982 ft.

CANYON 1/2MI FROM
3700 BALBOA TERRACE
SAN DIEGO, CA 92117

Notify 65 S100178220
N/A

Relative:
Lower

NOTIFY 65:

Actual:
138 ft.

Date Reported: Not reported
Staff Initials: Not reported
Board File Number: Not reported
Facility Type: Not reported
Discharge Date: Not reported
Issue Date: Not reported
Incident Description: Not reported

Count: 0 records.

ORPHAN SUMMARY

City	EDR ID	Site Name	Site Address	Zip	Database(s)
NO SITES FOUND					

GOVERNMENT RECORDS SEARCHED / DATA CURRENCY TRACKING

To maintain currency of the following federal and state databases, EDR contacts the appropriate governmental agency on a monthly or quarterly basis, as required.

Number of Days to Update: Provides confirmation that EDR is reporting records that have been updated within 90 days from the date the government agency made the information available to the public.

STANDARD ENVIRONMENTAL RECORDS

Federal NPL site list

NPL: National Priority List

National Priorities List (Superfund). The NPL is a subset of CERCLIS and identifies over 1,200 sites for priority cleanup under the Superfund Program. NPL sites may encompass relatively large areas. As such, EDR provides polygon coverage for over 1,000 NPL site boundaries produced by EPA's Environmental Photographic Interpretation Center (EPIC) and regional EPA offices.

Date of Government Version: 10/25/2019	Source: EPA
Date Data Arrived at EDR: 11/07/2019	Telephone: N/A
Date Made Active in Reports: 11/20/2019	Last EDR Contact: 01/03/2020
Number of Days to Update: 13	Next Scheduled EDR Contact: 04/13/2020
	Data Release Frequency: Quarterly

NPL Site Boundaries

Sources:

EPA's Environmental Photographic Interpretation Center (EPIC)
Telephone: 202-564-7333

EPA Region 1
Telephone 617-918-1143

EPA Region 6
Telephone: 214-655-6659

EPA Region 3
Telephone 215-814-5418

EPA Region 7
Telephone: 913-551-7247

EPA Region 4
Telephone 404-562-8033

EPA Region 8
Telephone: 303-312-6774

EPA Region 5
Telephone 312-886-6686

EPA Region 9
Telephone: 415-947-4246

EPA Region 10
Telephone 206-553-8665

Proposed NPL: Proposed National Priority List Sites

A site that has been proposed for listing on the National Priorities List through the issuance of a proposed rule in the Federal Register. EPA then accepts public comments on the site, responds to the comments, and places on the NPL those sites that continue to meet the requirements for listing.

Date of Government Version: 10/25/2019	Source: EPA
Date Data Arrived at EDR: 11/07/2019	Telephone: N/A
Date Made Active in Reports: 11/20/2019	Last EDR Contact: 01/03/2020
Number of Days to Update: 13	Next Scheduled EDR Contact: 04/13/2020
	Data Release Frequency: Quarterly

NPL LIENS: Federal Superfund Liens

Federal Superfund Liens. Under the authority granted the USEPA by CERCLA of 1980, the USEPA has the authority to file liens against real property in order to recover remedial action expenditures or when the property owner received notification of potential liability. USEPA compiles a listing of filed notices of Superfund Liens.

GOVERNMENT RECORDS SEARCHED / DATA CURRENCY TRACKING

Date of Government Version: 10/15/1991
Date Data Arrived at EDR: 02/02/1994
Date Made Active in Reports: 03/30/1994
Number of Days to Update: 56

Source: EPA
Telephone: 202-564-4267
Last EDR Contact: 08/15/2011
Next Scheduled EDR Contact: 11/28/2011
Data Release Frequency: No Update Planned

Federal Delisted NPL site list

Delisted NPL: National Priority List Deletions

The National Oil and Hazardous Substances Pollution Contingency Plan (NCP) establishes the criteria that the EPA uses to delete sites from the NPL. In accordance with 40 CFR 300.425.(e), sites may be deleted from the NPL where no further response is appropriate.

Date of Government Version: 10/25/2019
Date Data Arrived at EDR: 11/07/2019
Date Made Active in Reports: 11/20/2019
Number of Days to Update: 13

Source: EPA
Telephone: N/A
Last EDR Contact: 01/03/2020
Next Scheduled EDR Contact: 04/13/2020
Data Release Frequency: Quarterly

Federal CERCLIS list

FEDERAL FACILITY: Federal Facility Site Information listing

A listing of National Priority List (NPL) and Base Realignment and Closure (BRAC) sites found in the Comprehensive Environmental Response, Compensation and Liability Information System (CERCLIS) Database where EPA Federal Facilities Restoration and Reuse Office is involved in cleanup activities.

Date of Government Version: 04/03/2019
Date Data Arrived at EDR: 04/05/2019
Date Made Active in Reports: 05/14/2019
Number of Days to Update: 39

Source: Environmental Protection Agency
Telephone: 703-603-8704
Last EDR Contact: 04/05/2019
Next Scheduled EDR Contact: 04/13/2020
Data Release Frequency: Varies

SEMS: Superfund Enterprise Management System

SEMS (Superfund Enterprise Management System) tracks hazardous waste sites, potentially hazardous waste sites, and remedial activities performed in support of EPA's Superfund Program across the United States. The list was formerly known as CERCLIS, renamed to SEMS by the EPA in 2015. The list contains data on potentially hazardous waste sites that have been reported to the USEPA by states, municipalities, private companies and private persons, pursuant to Section 103 of the Comprehensive Environmental Response, Compensation, and Liability Act (CERCLA). This dataset also contains sites which are either proposed to or on the National Priorities List (NPL) and the sites which are in the screening and assessment phase for possible inclusion on the NPL.

Date of Government Version: 10/25/2019
Date Data Arrived at EDR: 11/07/2019
Date Made Active in Reports: 11/21/2019
Number of Days to Update: 14

Source: EPA
Telephone: 800-424-9346
Last EDR Contact: 01/03/2020
Next Scheduled EDR Contact: 01/27/2020
Data Release Frequency: Quarterly

Federal CERCLIS NFRAP site list

SEMS-ARCHIVE: Superfund Enterprise Management System Archive

GOVERNMENT RECORDS SEARCHED / DATA CURRENCY TRACKING

SEMS-ARCHIVE (Superfund Enterprise Management System Archive) tracks sites that have no further interest under the Federal Superfund Program based on available information. The list was formerly known as the CERCLIS-NFRAP, renamed to SEMS ARCHIVE by the EPA in 2015. EPA may perform a minimal level of assessment work at a site while it is archived if site conditions change and/or new information becomes available. Archived sites have been removed and archived from the inventory of SEMS sites. Archived status indicates that, to the best of EPA's knowledge, assessment at a site has been completed and that EPA has determined no further steps will be taken to list the site on the National Priorities List (NPL), unless information indicates this decision was not appropriate or other considerations require a recommendation for listing at a later time. The decision does not necessarily mean that there is no hazard associated with a given site; it only means that, based upon available information, the location is not judged to be potential NPL site.

Date of Government Version: 10/25/2019	Source: EPA
Date Data Arrived at EDR: 11/07/2019	Telephone: 800-424-9346
Date Made Active in Reports: 11/21/2019	Last EDR Contact: 01/03/2020
Number of Days to Update: 14	Next Scheduled EDR Contact: 01/27/2020
	Data Release Frequency: Quarterly

Federal RCRA CORRACTS facilities list

CORRACTS: Corrective Action Report

CORRACTS identifies hazardous waste handlers with RCRA corrective action activity.

Date of Government Version: 12/16/2019	Source: EPA
Date Data Arrived at EDR: 12/16/2019	Telephone: 800-424-9346
Date Made Active in Reports: 12/20/2019	Last EDR Contact: 12/16/2019
Number of Days to Update: 4	Next Scheduled EDR Contact: 04/06/2020
	Data Release Frequency: Quarterly

Federal RCRA non-CORRACTS TSD facilities list

RCRA-TSDF: RCRA - Treatment, Storage and Disposal

RCRAInfo is EPA's comprehensive information system, providing access to data supporting the Resource Conservation and Recovery Act (RCRA) of 1976 and the Hazardous and Solid Waste Amendments (HSWA) of 1984. The database includes selective information on sites which generate, transport, store, treat and/or dispose of hazardous waste as defined by the Resource Conservation and Recovery Act (RCRA). Transporters are individuals or entities that move hazardous waste from the generator offsite to a facility that can recycle, treat, store, or dispose of the waste. TSDFs treat, store, or dispose of the waste.

Date of Government Version: 12/16/2019	Source: Environmental Protection Agency
Date Data Arrived at EDR: 12/16/2019	Telephone: (415) 495-8895
Date Made Active in Reports: 12/20/2019	Last EDR Contact: 12/16/2019
Number of Days to Update: 4	Next Scheduled EDR Contact: 04/06/2020
	Data Release Frequency: Quarterly

Federal RCRA generators list

RCRA-LQG: RCRA - Large Quantity Generators

RCRAInfo is EPA's comprehensive information system, providing access to data supporting the Resource Conservation and Recovery Act (RCRA) of 1976 and the Hazardous and Solid Waste Amendments (HSWA) of 1984. The database includes selective information on sites which generate, transport, store, treat and/or dispose of hazardous waste as defined by the Resource Conservation and Recovery Act (RCRA). Large quantity generators (LQGs) generate over 1,000 kilograms (kg) of hazardous waste, or over 1 kg of acutely hazardous waste per month.

Date of Government Version: 12/16/2019	Source: Environmental Protection Agency
Date Data Arrived at EDR: 12/16/2019	Telephone: (415) 495-8895
Date Made Active in Reports: 12/20/2019	Last EDR Contact: 12/16/2019
Number of Days to Update: 4	Next Scheduled EDR Contact: 04/06/2020
	Data Release Frequency: Quarterly

GOVERNMENT RECORDS SEARCHED / DATA CURRENCY TRACKING

RCRA-SQG: RCRA - Small Quantity Generators

RCRAInfo is EPA's comprehensive information system, providing access to data supporting the Resource Conservation and Recovery Act (RCRA) of 1976 and the Hazardous and Solid Waste Amendments (HSWA) of 1984. The database includes selective information on sites which generate, transport, store, treat and/or dispose of hazardous waste as defined by the Resource Conservation and Recovery Act (RCRA). Small quantity generators (SQGs) generate between 100 kg and 1,000 kg of hazardous waste per month.

Date of Government Version: 12/16/2019	Source: Environmental Protection Agency
Date Data Arrived at EDR: 12/16/2019	Telephone: (415) 495-8895
Date Made Active in Reports: 12/20/2019	Last EDR Contact: 12/16/2019
Number of Days to Update: 4	Next Scheduled EDR Contact: 04/06/2020
	Data Release Frequency: Quarterly

RCRA-VSQG: RCRA - Very Small Quantity Generators (Formerly Conditionally Exempt Small Quantity Generators)

RCRAInfo is EPA's comprehensive information system, providing access to data supporting the Resource Conservation and Recovery Act (RCRA) of 1976 and the Hazardous and Solid Waste Amendments (HSWA) of 1984. The database includes selective information on sites which generate, transport, store, treat and/or dispose of hazardous waste as defined by the Resource Conservation and Recovery Act (RCRA). Very small quantity generators (VSQGs) generate less than 100 kg of hazardous waste, or less than 1 kg of acutely hazardous waste per month.

Date of Government Version: 12/16/2019	Source: Environmental Protection Agency
Date Data Arrived at EDR: 12/16/2019	Telephone: (415) 495-8895
Date Made Active in Reports: 12/20/2019	Last EDR Contact: 12/16/2019
Number of Days to Update: 4	Next Scheduled EDR Contact: 04/06/2020
	Data Release Frequency: Quarterly

Federal institutional controls / engineering controls registries

LUCIS: Land Use Control Information System

LUCIS contains records of land use control information pertaining to the former Navy Base Realignment and Closure properties.

Date of Government Version: 08/13/2019	Source: Department of the Navy
Date Data Arrived at EDR: 08/20/2019	Telephone: 843-820-7326
Date Made Active in Reports: 08/26/2019	Last EDR Contact: 11/07/2019
Number of Days to Update: 6	Next Scheduled EDR Contact: 02/24/2020
	Data Release Frequency: Varies

US ENG CONTROLS: Engineering Controls Sites List

A listing of sites with engineering controls in place. Engineering controls include various forms of caps, building foundations, liners, and treatment methods to create pathway elimination for regulated substances to enter environmental media or effect human health.

Date of Government Version: 08/19/2019	Source: Environmental Protection Agency
Date Data Arrived at EDR: 08/20/2019	Telephone: 703-603-0695
Date Made Active in Reports: 08/26/2019	Last EDR Contact: 11/22/2019
Number of Days to Update: 6	Next Scheduled EDR Contact: 03/09/2020
	Data Release Frequency: Varies

US INST CONTROL: Sites with Institutional Controls

A listing of sites with institutional controls in place. Institutional controls include administrative measures, such as groundwater use restrictions, construction restrictions, property use restrictions, and post remediation care requirements intended to prevent exposure to contaminants remaining on site. Deed restrictions are generally required as part of the institutional controls.

Date of Government Version: 08/19/2019	Source: Environmental Protection Agency
Date Data Arrived at EDR: 08/20/2019	Telephone: 703-603-0695
Date Made Active in Reports: 08/26/2019	Last EDR Contact: 11/22/2019
Number of Days to Update: 6	Next Scheduled EDR Contact: 03/09/2020
	Data Release Frequency: Varies

GOVERNMENT RECORDS SEARCHED / DATA CURRENCY TRACKING

Federal ERNS list

ERNS: Emergency Response Notification System

Emergency Response Notification System. ERNS records and stores information on reported releases of oil and hazardous substances.

Date of Government Version: 09/09/2019

Date Data Arrived at EDR: 09/09/2019

Date Made Active in Reports: 09/23/2019

Number of Days to Update: 14

Source: National Response Center, United States Coast Guard

Telephone: 202-267-2180

Last EDR Contact: 12/19/2019

Next Scheduled EDR Contact: 04/06/2020

Data Release Frequency: Quarterly

State- and tribal - equivalent NPL

RESPONSE: State Response Sites

Identifies confirmed release sites where DTSC is involved in remediation, either in a lead or oversight capacity.

These confirmed release sites are generally high-priority and high potential risk.

Date of Government Version: 10/28/2019

Date Data Arrived at EDR: 10/29/2019

Date Made Active in Reports: 01/07/2020

Number of Days to Update: 70

Source: Department of Toxic Substances Control

Telephone: 916-323-3400

Last EDR Contact: 10/29/2019

Next Scheduled EDR Contact: 02/10/2020

Data Release Frequency: Quarterly

State- and tribal - equivalent CERCLIS

ENVIROSTOR: EnviroStor Database

The Department of Toxic Substances Control's (DTSC's) Site Mitigation and Brownfields Reuse Program's (SMBRP's) EnviroStor database identifies sites that have known contamination or sites for which there may be reasons to investigate further. The database includes the following site types: Federal Superfund sites (National Priorities List (NPL)); State Response, including Military Facilities and State Superfund; Voluntary Cleanup; and School sites. EnviroStor provides similar information to the information that was available in CalSites, and provides additional site information, including, but not limited to, identification of formerly-contaminated properties that have been released for reuse, properties where environmental deed restrictions have been recorded to prevent inappropriate land uses, and risk characterization information that is used to assess potential impacts to public health and the environment at contaminated sites.

Date of Government Version: 10/28/2019

Date Data Arrived at EDR: 10/29/2019

Date Made Active in Reports: 01/07/2020

Number of Days to Update: 70

Source: Department of Toxic Substances Control

Telephone: 916-323-3400

Last EDR Contact: 10/29/2019

Next Scheduled EDR Contact: 02/10/2020

Data Release Frequency: Quarterly

State and tribal landfill and/or solid waste disposal site lists

SWF/LF (SWIS): Solid Waste Information System

Active, Closed and Inactive Landfills. SWF/LF records typically contain an inventory of solid waste disposal facilities or landfills. These may be active or inactive facilities or open dumps that failed to meet RCRA Section 4004 criteria for solid waste landfills or disposal sites.

Date of Government Version: 11/11/2019

Date Data Arrived at EDR: 11/12/2019

Date Made Active in Reports: 01/08/2020

Number of Days to Update: 57

Source: Department of Resources Recycling and Recovery

Telephone: 916-341-6320

Last EDR Contact: 11/12/2019

Next Scheduled EDR Contact: 02/24/2020

Data Release Frequency: Quarterly

State and tribal leaking storage tank lists

GOVERNMENT RECORDS SEARCHED / DATA CURRENCY TRACKING

LUST REG 9: Leaking Underground Storage Tank Report

Orange, Riverside, San Diego counties. For more current information, please refer to the State Water Resources Control Board's LUST database.

Date of Government Version: 03/01/2001
Date Data Arrived at EDR: 04/23/2001
Date Made Active in Reports: 05/21/2001
Number of Days to Update: 28

Source: California Regional Water Quality Control Board San Diego Region (9)
Telephone: 858-637-5595
Last EDR Contact: 09/26/2011
Next Scheduled EDR Contact: 01/09/2012
Data Release Frequency: No Update Planned

LUST REG 8: Leaking Underground Storage Tanks

California Regional Water Quality Control Board Santa Ana Region (8). For more current information, please refer to the State Water Resources Control Board's LUST database.

Date of Government Version: 02/14/2005
Date Data Arrived at EDR: 02/15/2005
Date Made Active in Reports: 03/28/2005
Number of Days to Update: 41

Source: California Regional Water Quality Control Board Santa Ana Region (8)
Telephone: 909-782-4496
Last EDR Contact: 08/15/2011
Next Scheduled EDR Contact: 11/28/2011
Data Release Frequency: No Update Planned

LUST REG 7: Leaking Underground Storage Tank Case Listing

Leaking Underground Storage Tank locations. Imperial, Riverside, San Diego, Santa Barbara counties.

Date of Government Version: 02/26/2004
Date Data Arrived at EDR: 02/26/2004
Date Made Active in Reports: 03/24/2004
Number of Days to Update: 27

Source: California Regional Water Quality Control Board Colorado River Basin Region (7)
Telephone: 760-776-8943
Last EDR Contact: 08/01/2011
Next Scheduled EDR Contact: 11/14/2011
Data Release Frequency: No Update Planned

LUST REG 5: Leaking Underground Storage Tank Database

Leaking Underground Storage Tank locations. Alameda, Alpine, Amador, Butte, Colusa, Contra Costa, Calveras, El Dorado, Fresno, Glenn, Kern, Kings, Lake, Lassen, Madera, Mariposa, Merced, Modoc, Napa, Nevada, Placer, Plumas, Sacramento, San Joaquin, Shasta, Solano, Stanislaus, Sutter, Tehama, Tulare, Tuolumne, Yolo, Yuba counties.

Date of Government Version: 07/01/2008
Date Data Arrived at EDR: 07/22/2008
Date Made Active in Reports: 07/31/2008
Number of Days to Update: 9

Source: California Regional Water Quality Control Board Central Valley Region (5)
Telephone: 916-464-4834
Last EDR Contact: 07/01/2011
Next Scheduled EDR Contact: 10/17/2011
Data Release Frequency: No Update Planned

LUST REG 6L: Leaking Underground Storage Tank Case Listing

For more current information, please refer to the State Water Resources Control Board's LUST database.

Date of Government Version: 09/09/2003
Date Data Arrived at EDR: 09/10/2003
Date Made Active in Reports: 10/07/2003
Number of Days to Update: 27

Source: California Regional Water Quality Control Board Lahontan Region (6)
Telephone: 530-542-5572
Last EDR Contact: 09/12/2011
Next Scheduled EDR Contact: 12/26/2011
Data Release Frequency: No Update Planned

LUST REG 6V: Leaking Underground Storage Tank Case Listing

Leaking Underground Storage Tank locations. Inyo, Kern, Los Angeles, Mono, San Bernardino counties.

Date of Government Version: 06/07/2005
Date Data Arrived at EDR: 06/07/2005
Date Made Active in Reports: 06/29/2005
Number of Days to Update: 22

Source: California Regional Water Quality Control Board Victorville Branch Office (6)
Telephone: 760-241-7365
Last EDR Contact: 09/12/2011
Next Scheduled EDR Contact: 12/26/2011
Data Release Frequency: No Update Planned

LUST REG 1: Active Toxic Site Investigation

Del Norte, Humboldt, Lake, Mendocino, Modoc, Siskiyou, Sonoma, Trinity counties. For more current information, please refer to the State Water Resources Control Board's LUST database.

GOVERNMENT RECORDS SEARCHED / DATA CURRENCY TRACKING

Date of Government Version: 02/01/2001
Date Data Arrived at EDR: 02/28/2001
Date Made Active in Reports: 03/29/2001
Number of Days to Update: 29

Source: California Regional Water Quality Control Board North Coast (1)
Telephone: 707-570-3769
Last EDR Contact: 08/01/2011
Next Scheduled EDR Contact: 11/14/2011
Data Release Frequency: No Update Planned

LUST REG 2: Fuel Leak List

Leaking Underground Storage Tank locations. Alameda, Contra Costa, Marin, Napa, San Francisco, San Mateo, Santa Clara, Solano, Sonoma counties.

Date of Government Version: 09/30/2004
Date Data Arrived at EDR: 10/20/2004
Date Made Active in Reports: 11/19/2004
Number of Days to Update: 30

Source: California Regional Water Quality Control Board San Francisco Bay Region (2)
Telephone: 510-622-2433
Last EDR Contact: 09/19/2011
Next Scheduled EDR Contact: 01/02/2012
Data Release Frequency: No Update Planned

LUST REG 3: Leaking Underground Storage Tank Database

Leaking Underground Storage Tank locations. Monterey, San Benito, San Luis Obispo, Santa Barbara, Santa Cruz counties.

Date of Government Version: 05/19/2003
Date Data Arrived at EDR: 05/19/2003
Date Made Active in Reports: 06/02/2003
Number of Days to Update: 14

Source: California Regional Water Quality Control Board Central Coast Region (3)
Telephone: 805-542-4786
Last EDR Contact: 07/18/2011
Next Scheduled EDR Contact: 10/31/2011
Data Release Frequency: No Update Planned

LUST: Leaking Underground Fuel Tank Report (GEOTRACKER)

Leaking Underground Storage Tank (LUST) Sites included in GeoTracker. GeoTracker is the Water Boards data management system for sites that impact, or have the potential to impact, water quality in California, with emphasis on groundwater.

Date of Government Version: 09/09/2019
Date Data Arrived at EDR: 09/09/2019
Date Made Active in Reports: 10/31/2019
Number of Days to Update: 52

Source: State Water Resources Control Board
Telephone: see region list
Last EDR Contact: 12/10/2019
Next Scheduled EDR Contact: 03/23/2020
Data Release Frequency: Quarterly

LUST REG 4: Underground Storage Tank Leak List

Los Angeles, Ventura counties. For more current information, please refer to the State Water Resources Control Board's LUST database.

Date of Government Version: 09/07/2004
Date Data Arrived at EDR: 09/07/2004
Date Made Active in Reports: 10/12/2004
Number of Days to Update: 35

Source: California Regional Water Quality Control Board Los Angeles Region (4)
Telephone: 213-576-6710
Last EDR Contact: 09/06/2011
Next Scheduled EDR Contact: 12/19/2011
Data Release Frequency: No Update Planned

INDIAN LUST R9: Leaking Underground Storage Tanks on Indian Land

LUSTs on Indian land in Arizona, California, New Mexico and Nevada

Date of Government Version: 04/08/2019
Date Data Arrived at EDR: 07/29/2019
Date Made Active in Reports: 10/17/2019
Number of Days to Update: 80

Source: Environmental Protection Agency
Telephone: 415-972-3372
Last EDR Contact: 12/04/2019
Next Scheduled EDR Contact: 02/03/2020
Data Release Frequency: Varies

INDIAN LUST R6: Leaking Underground Storage Tanks on Indian Land

LUSTs on Indian land in New Mexico and Oklahoma.

Date of Government Version: 05/01/2019
Date Data Arrived at EDR: 07/29/2019
Date Made Active in Reports: 10/17/2019
Number of Days to Update: 80

Source: EPA Region 6
Telephone: 214-665-6597
Last EDR Contact: 10/25/2019
Next Scheduled EDR Contact: 02/03/2020
Data Release Frequency: Varies

GOVERNMENT RECORDS SEARCHED / DATA CURRENCY TRACKING

INDIAN LUST R4: Leaking Underground Storage Tanks on Indian Land
LUSTs on Indian land in Florida, Mississippi and North Carolina.

Date of Government Version: 04/12/2019	Source: EPA Region 4
Date Data Arrived at EDR: 07/29/2019	Telephone: 404-562-8677
Date Made Active in Reports: 10/17/2019	Last EDR Contact: 12/03/2019
Number of Days to Update: 80	Next Scheduled EDR Contact: 02/03/2020
	Data Release Frequency: Varies

INDIAN LUST R10: Leaking Underground Storage Tanks on Indian Land
LUSTs on Indian land in Alaska, Idaho, Oregon and Washington.

Date of Government Version: 04/16/2019	Source: EPA Region 10
Date Data Arrived at EDR: 07/29/2019	Telephone: 206-553-2857
Date Made Active in Reports: 10/17/2019	Last EDR Contact: 12/04/2019
Number of Days to Update: 80	Next Scheduled EDR Contact: 02/03/2020
	Data Release Frequency: Varies

INDIAN LUST R8: Leaking Underground Storage Tanks on Indian Land
LUSTs on Indian land in Colorado, Montana, North Dakota, South Dakota, Utah and Wyoming.

Date of Government Version: 05/02/2019	Source: EPA Region 8
Date Data Arrived at EDR: 10/22/2019	Telephone: 303-312-6271
Date Made Active in Reports: 11/11/2019	Last EDR Contact: 12/04/2019
Number of Days to Update: 20	Next Scheduled EDR Contact: 02/03/2020
	Data Release Frequency: Varies

INDIAN LUST R5: Leaking Underground Storage Tanks on Indian Land
Leaking underground storage tanks located on Indian Land in Michigan, Minnesota and Wisconsin.

Date of Government Version: 04/08/2019	Source: EPA, Region 5
Date Data Arrived at EDR: 07/30/2019	Telephone: 312-886-7439
Date Made Active in Reports: 10/17/2019	Last EDR Contact: 12/04/2019
Number of Days to Update: 79	Next Scheduled EDR Contact: 02/03/2020
	Data Release Frequency: Varies

INDIAN LUST R1: Leaking Underground Storage Tanks on Indian Land
A listing of leaking underground storage tank locations on Indian Land.

Date of Government Version: 04/11/2019	Source: EPA Region 1
Date Data Arrived at EDR: 07/29/2019	Telephone: 617-918-1313
Date Made Active in Reports: 10/17/2019	Last EDR Contact: 12/04/2019
Number of Days to Update: 80	Next Scheduled EDR Contact: 02/03/2020
	Data Release Frequency: Varies

INDIAN LUST R7: Leaking Underground Storage Tanks on Indian Land
LUSTs on Indian land in Iowa, Kansas, and Nebraska

Date of Government Version: 07/02/2019	Source: EPA Region 7
Date Data Arrived at EDR: 10/16/2019	Telephone: 913-551-7003
Date Made Active in Reports: 10/24/2019	Last EDR Contact: 12/16/2020
Number of Days to Update: 8	Next Scheduled EDR Contact: 02/03/2020
	Data Release Frequency: Varies

CPS-SLIC: Statewide SLIC Cases (GEOTRACKER)

Cleanup Program Sites (CPS; also known as Site Cleanups [SC] and formerly known as Spills, Leaks, Investigations, and Cleanups [SLIC] sites) included in GeoTracker. GeoTracker is the Water Boards data management system for sites that impact, or have the potential to impact, water quality in California, with emphasis on groundwater.

Date of Government Version: 09/09/2019	Source: State Water Resources Control Board
Date Data Arrived at EDR: 09/09/2019	Telephone: 866-480-1028
Date Made Active in Reports: 11/06/2019	Last EDR Contact: 12/10/2019
Number of Days to Update: 58	Next Scheduled EDR Contact: 03/23/2020
	Data Release Frequency: Varies

GOVERNMENT RECORDS SEARCHED / DATA CURRENCY TRACKING

SLIC REG 1: Active Toxic Site Investigations

The SLIC (Spills, Leaks, Investigations and Cleanup) program is designed to protect and restore water quality from spills, leaks, and similar discharges.

Date of Government Version: 04/03/2003
Date Data Arrived at EDR: 04/07/2003
Date Made Active in Reports: 04/25/2003
Number of Days to Update: 18

Source: California Regional Water Quality Control Board, North Coast Region (1)
Telephone: 707-576-2220
Last EDR Contact: 08/01/2011
Next Scheduled EDR Contact: 11/14/2011
Data Release Frequency: No Update Planned

SLIC REG 2: Spills, Leaks, Investigation & Cleanup Cost Recovery Listing

The SLIC (Spills, Leaks, Investigations and Cleanup) program is designed to protect and restore water quality from spills, leaks, and similar discharges.

Date of Government Version: 09/30/2004
Date Data Arrived at EDR: 10/20/2004
Date Made Active in Reports: 11/19/2004
Number of Days to Update: 30

Source: Regional Water Quality Control Board San Francisco Bay Region (2)
Telephone: 510-286-0457
Last EDR Contact: 09/19/2011
Next Scheduled EDR Contact: 01/02/2012
Data Release Frequency: No Update Planned

SLIC REG 3: Spills, Leaks, Investigation & Cleanup Cost Recovery Listing

The SLIC (Spills, Leaks, Investigations and Cleanup) program is designed to protect and restore water quality from spills, leaks, and similar discharges.

Date of Government Version: 05/18/2006
Date Data Arrived at EDR: 05/18/2006
Date Made Active in Reports: 06/15/2006
Number of Days to Update: 28

Source: California Regional Water Quality Control Board Central Coast Region (3)
Telephone: 805-549-3147
Last EDR Contact: 07/18/2011
Next Scheduled EDR Contact: 10/31/2011
Data Release Frequency: No Update Planned

SLIC REG 4: Spills, Leaks, Investigation & Cleanup Cost Recovery Listing

The SLIC (Spills, Leaks, Investigations and Cleanup) program is designed to protect and restore water quality from spills, leaks, and similar discharges.

Date of Government Version: 11/17/2004
Date Data Arrived at EDR: 11/18/2004
Date Made Active in Reports: 01/04/2005
Number of Days to Update: 47

Source: Region Water Quality Control Board Los Angeles Region (4)
Telephone: 213-576-6600
Last EDR Contact: 07/01/2011
Next Scheduled EDR Contact: 10/17/2011
Data Release Frequency: No Update Planned

SLIC REG 5: Spills, Leaks, Investigation & Cleanup Cost Recovery Listing

The SLIC (Spills, Leaks, Investigations and Cleanup) program is designed to protect and restore water quality from spills, leaks, and similar discharges.

Date of Government Version: 04/01/2005
Date Data Arrived at EDR: 04/05/2005
Date Made Active in Reports: 04/21/2005
Number of Days to Update: 16

Source: Regional Water Quality Control Board Central Valley Region (5)
Telephone: 916-464-3291
Last EDR Contact: 09/12/2011
Next Scheduled EDR Contact: 12/26/2011
Data Release Frequency: No Update Planned

SLIC REG 6V: Spills, Leaks, Investigation & Cleanup Cost Recovery Listing

The SLIC (Spills, Leaks, Investigations and Cleanup) program is designed to protect and restore water quality from spills, leaks, and similar discharges.

Date of Government Version: 05/24/2005
Date Data Arrived at EDR: 05/25/2005
Date Made Active in Reports: 06/16/2005
Number of Days to Update: 22

Source: Regional Water Quality Control Board, Victorville Branch
Telephone: 619-241-6583
Last EDR Contact: 08/15/2011
Next Scheduled EDR Contact: 11/28/2011
Data Release Frequency: No Update Planned

GOVERNMENT RECORDS SEARCHED / DATA CURRENCY TRACKING

SLIC REG 6L: SLIC Sites

The SLIC (Spills, Leaks, Investigations and Cleanup) program is designed to protect and restore water quality from spills, leaks, and similar discharges.

Date of Government Version: 09/07/2004
Date Data Arrived at EDR: 09/07/2004
Date Made Active in Reports: 10/12/2004
Number of Days to Update: 35

Source: California Regional Water Quality Control Board, Lahontan Region
Telephone: 530-542-5574
Last EDR Contact: 08/15/2011
Next Scheduled EDR Contact: 11/28/2011
Data Release Frequency: No Update Planned

SLIC REG 7: SLIC List

The SLIC (Spills, Leaks, Investigations and Cleanup) program is designed to protect and restore water quality from spills, leaks, and similar discharges.

Date of Government Version: 11/24/2004
Date Data Arrived at EDR: 11/29/2004
Date Made Active in Reports: 01/04/2005
Number of Days to Update: 36

Source: California Regional Quality Control Board, Colorado River Basin Region
Telephone: 760-346-7491
Last EDR Contact: 08/01/2011
Next Scheduled EDR Contact: 11/14/2011
Data Release Frequency: No Update Planned

SLIC REG 8: Spills, Leaks, Investigation & Cleanup Cost Recovery Listing

The SLIC (Spills, Leaks, Investigations and Cleanup) program is designed to protect and restore water quality from spills, leaks, and similar discharges.

Date of Government Version: 04/03/2008
Date Data Arrived at EDR: 04/03/2008
Date Made Active in Reports: 04/14/2008
Number of Days to Update: 11

Source: California Region Water Quality Control Board Santa Ana Region (8)
Telephone: 951-782-3298
Last EDR Contact: 09/12/2011
Next Scheduled EDR Contact: 12/26/2011
Data Release Frequency: No Update Planned

SLIC REG 9: Spills, Leaks, Investigation & Cleanup Cost Recovery Listing

The SLIC (Spills, Leaks, Investigations and Cleanup) program is designed to protect and restore water quality from spills, leaks, and similar discharges.

Date of Government Version: 09/10/2007
Date Data Arrived at EDR: 09/11/2007
Date Made Active in Reports: 09/28/2007
Number of Days to Update: 17

Source: California Regional Water Quality Control Board San Diego Region (9)
Telephone: 858-467-2980
Last EDR Contact: 08/08/2011
Next Scheduled EDR Contact: 11/21/2011
Data Release Frequency: No Update Planned

State and tribal registered storage tank lists

FEMA UST: Underground Storage Tank Listing

A listing of all FEMA owned underground storage tanks.

Date of Government Version: 08/27/2019
Date Data Arrived at EDR: 08/28/2019
Date Made Active in Reports: 11/11/2019
Number of Days to Update: 75

Source: FEMA
Telephone: 202-646-5797
Last EDR Contact: 01/07/2020
Next Scheduled EDR Contact: 04/20/2020
Data Release Frequency: Varies

UST: Active UST Facilities

Active UST facilities gathered from the local regulatory agencies

Date of Government Version: 09/09/2019
Date Data Arrived at EDR: 09/09/2019
Date Made Active in Reports: 10/31/2019
Number of Days to Update: 52

Source: SWRCB
Telephone: 916-341-5851
Last EDR Contact: 12/10/2019
Next Scheduled EDR Contact: 03/23/2020
Data Release Frequency: Semi-Annually

GOVERNMENT RECORDS SEARCHED / DATA CURRENCY TRACKING

MILITARY UST SITES: Military UST Sites (GEOTRACKER)

Military ust sites

Date of Government Version: 09/09/2019
Date Data Arrived at EDR: 09/09/2019
Date Made Active in Reports: 11/01/2019
Number of Days to Update: 53

Source: State Water Resources Control Board
Telephone: 866-480-1028
Last EDR Contact: 12/10/2019
Next Scheduled EDR Contact: 03/23/2020
Data Release Frequency: Varies

UST CLOSURE: Proposed Closure of Underground Storage Tank (UST) Cases

UST cases that are being considered for closure by either the State Water Resources Control Board or the Executive Director have been posted for a 60-day public comment period. UST Case Closures being proposed for consideration by the State Water Resources Control Board. These are primarily UST cases that meet closure criteria under the decisional framework in State Water Board Resolution No. 92-49 and other Board orders. UST Case Closures proposed for consideration by the Executive Director pursuant to State Water Board Resolution No. 2012-0061. These are cases that meet the criteria of the Low-Threat UST Case Closure Policy. UST Case Closure Review Denials and Approved Orders.

Date of Government Version: 09/06/2019
Date Data Arrived at EDR: 09/09/2019
Date Made Active in Reports: 10/31/2019
Number of Days to Update: 52

Source: State Water Resources Control Board
Telephone: 916-327-7844
Last EDR Contact: 12/10/2019
Next Scheduled EDR Contact: 03/23/2020
Data Release Frequency: Varies

AST: Aboveground Petroleum Storage Tank Facilities

A listing of aboveground storage tank petroleum storage tank locations.

Date of Government Version: 07/06/2016
Date Data Arrived at EDR: 07/12/2016
Date Made Active in Reports: 09/19/2016
Number of Days to Update: 69

Source: California Environmental Protection Agency
Telephone: 916-327-5092
Last EDR Contact: 12/11/2019
Next Scheduled EDR Contact: 03/30/2020
Data Release Frequency: Varies

INDIAN UST R10: Underground Storage Tanks on Indian Land

The Indian Underground Storage Tank (UST) database provides information about underground storage tanks on Indian land in EPA Region 10 (Alaska, Idaho, Oregon, Washington, and Tribal Nations).

Date of Government Version: 04/16/2019
Date Data Arrived at EDR: 07/30/2019
Date Made Active in Reports: 10/17/2019
Number of Days to Update: 79

Source: EPA Region 10
Telephone: 206-553-2857
Last EDR Contact: 12/04/2019
Next Scheduled EDR Contact: 02/03/2020
Data Release Frequency: Varies

INDIAN UST R6: Underground Storage Tanks on Indian Land

The Indian Underground Storage Tank (UST) database provides information about underground storage tanks on Indian land in EPA Region 6 (Louisiana, Arkansas, Oklahoma, New Mexico, Texas and 65 Tribes).

Date of Government Version: 05/01/2019
Date Data Arrived at EDR: 07/29/2019
Date Made Active in Reports: 10/17/2019
Number of Days to Update: 80

Source: EPA Region 6
Telephone: 214-665-7591
Last EDR Contact: 12/04/2019
Next Scheduled EDR Contact: 02/03/2020
Data Release Frequency: Varies

INDIAN UST R5: Underground Storage Tanks on Indian Land

The Indian Underground Storage Tank (UST) database provides information about underground storage tanks on Indian land in EPA Region 5 (Michigan, Minnesota and Wisconsin and Tribal Nations).

Date of Government Version: 04/08/2019
Date Data Arrived at EDR: 07/29/2019
Date Made Active in Reports: 10/17/2019
Number of Days to Update: 80

Source: EPA Region 5
Telephone: 312-886-6136
Last EDR Contact: 12/04/2019
Next Scheduled EDR Contact: 02/03/2020
Data Release Frequency: Varies

GOVERNMENT RECORDS SEARCHED / DATA CURRENCY TRACKING

INDIAN UST R4: Underground Storage Tanks on Indian Land

The Indian Underground Storage Tank (UST) database provides information about underground storage tanks on Indian land in EPA Region 4 (Alabama, Florida, Georgia, Kentucky, Mississippi, North Carolina, South Carolina, Tennessee and Tribal Nations)

Date of Government Version: 04/12/2019	Source: EPA Region 4
Date Data Arrived at EDR: 07/29/2019	Telephone: 404-562-9424
Date Made Active in Reports: 10/17/2019	Last EDR Contact: 12/03/2019
Number of Days to Update: 80	Next Scheduled EDR Contact: 02/03/2020
	Data Release Frequency: Varies

INDIAN UST R8: Underground Storage Tanks on Indian Land

The Indian Underground Storage Tank (UST) database provides information about underground storage tanks on Indian land in EPA Region 8 (Colorado, Montana, North Dakota, South Dakota, Utah, Wyoming and 27 Tribal Nations).

Date of Government Version: 05/02/2019	Source: EPA Region 8
Date Data Arrived at EDR: 10/22/2019	Telephone: 303-312-6137
Date Made Active in Reports: 11/11/2019	Last EDR Contact: 12/04/2019
Number of Days to Update: 20	Next Scheduled EDR Contact: 02/03/2020
	Data Release Frequency: Varies

INDIAN UST R9: Underground Storage Tanks on Indian Land

The Indian Underground Storage Tank (UST) database provides information about underground storage tanks on Indian land in EPA Region 9 (Arizona, California, Hawaii, Nevada, the Pacific Islands, and Tribal Nations).

Date of Government Version: 04/08/2019	Source: EPA Region 9
Date Data Arrived at EDR: 07/29/2019	Telephone: 415-972-3368
Date Made Active in Reports: 10/17/2019	Last EDR Contact: 12/04/2019
Number of Days to Update: 80	Next Scheduled EDR Contact: 02/03/2020
	Data Release Frequency: Varies

INDIAN UST R1: Underground Storage Tanks on Indian Land

The Indian Underground Storage Tank (UST) database provides information about underground storage tanks on Indian land in EPA Region 1 (Connecticut, Maine, Massachusetts, New Hampshire, Rhode Island, Vermont and ten Tribal Nations).

Date of Government Version: 04/11/2019	Source: EPA, Region 1
Date Data Arrived at EDR: 07/30/2019	Telephone: 617-918-1313
Date Made Active in Reports: 10/17/2019	Last EDR Contact: 12/04/2019
Number of Days to Update: 79	Next Scheduled EDR Contact: 02/03/2020
	Data Release Frequency: Varies

INDIAN UST R7: Underground Storage Tanks on Indian Land

The Indian Underground Storage Tank (UST) database provides information about underground storage tanks on Indian land in EPA Region 7 (Iowa, Kansas, Missouri, Nebraska, and 9 Tribal Nations).

Date of Government Version: 05/02/2019	Source: EPA Region 7
Date Data Arrived at EDR: 07/29/2019	Telephone: 913-551-7003
Date Made Active in Reports: 10/17/2019	Last EDR Contact: 12/04/2019
Number of Days to Update: 80	Next Scheduled EDR Contact: 02/03/2020
	Data Release Frequency: Varies

State and tribal voluntary cleanup sites

INDIAN VCP R1: Voluntary Cleanup Priority Listing

A listing of voluntary cleanup priority sites located on Indian Land located in Region 1.

Date of Government Version: 07/27/2015	Source: EPA, Region 1
Date Data Arrived at EDR: 09/29/2015	Telephone: 617-918-1102
Date Made Active in Reports: 02/18/2016	Last EDR Contact: 12/17/2019
Number of Days to Update: 142	Next Scheduled EDR Contact: 04/06/2020
	Data Release Frequency: Varies

GOVERNMENT RECORDS SEARCHED / DATA CURRENCY TRACKING

INDIAN VCP R7: Voluntary Cleanup Priority Listing

A listing of voluntary cleanup priority sites located on Indian Land located in Region 7.

Date of Government Version: 03/20/2008
Date Data Arrived at EDR: 04/22/2008
Date Made Active in Reports: 05/19/2008
Number of Days to Update: 27

Source: EPA, Region 7
Telephone: 913-551-7365
Last EDR Contact: 04/20/2009
Next Scheduled EDR Contact: 07/20/2009
Data Release Frequency: Varies

VCP: Voluntary Cleanup Program Properties

Contains low threat level properties with either confirmed or unconfirmed releases and the project proponents have request that DTSC oversee investigation and/or cleanup activities and have agreed to provide coverage for DTSC's costs.

Date of Government Version: 10/28/2019
Date Data Arrived at EDR: 10/29/2019
Date Made Active in Reports: 01/07/2020
Number of Days to Update: 70

Source: Department of Toxic Substances Control
Telephone: 916-323-3400
Last EDR Contact: 10/29/2019
Next Scheduled EDR Contact: 02/10/2020
Data Release Frequency: Quarterly

State and tribal Brownfields sites

BROWNFIELDS: Considered Brownfields Sites Listing

A listing of sites the SWRCB considers to be Brownfields since these are sites have come to them through the MOA Process.

Date of Government Version: 09/23/2019
Date Data Arrived at EDR: 09/24/2019
Date Made Active in Reports: 11/06/2019
Number of Days to Update: 43

Source: State Water Resources Control Board
Telephone: 916-323-7905
Last EDR Contact: 12/19/2019
Next Scheduled EDR Contact: 04/06/2020
Data Release Frequency: Quarterly

ADDITIONAL ENVIRONMENTAL RECORDS

Local Brownfield lists

US BROWNFIELDS: A Listing of Brownfields Sites

Brownfields are real property, the expansion, redevelopment, or reuse of which may be complicated by the presence or potential presence of a hazardous substance, pollutant, or contaminant. Cleaning up and reinvesting in these properties takes development pressures off of undeveloped, open land, and both improves and protects the environment. Assessment, Cleanup and Redevelopment Exchange System (ACRES) stores information reported by EPA Brownfields grant recipients on brownfields properties assessed or cleaned up with grant funding as well as information on Targeted Brownfields Assessments performed by EPA Regions. A listing of ACRES Brownfield sites is obtained from Cleanups in My Community. Cleanups in My Community provides information on Brownfields properties for which information is reported back to EPA, as well as areas served by Brownfields grant programs.

Date of Government Version: 06/03/2019
Date Data Arrived at EDR: 06/04/2019
Date Made Active in Reports: 08/26/2019
Number of Days to Update: 83

Source: Environmental Protection Agency
Telephone: 202-566-2777
Last EDR Contact: 12/16/2019
Next Scheduled EDR Contact: 03/30/2020
Data Release Frequency: Semi-Annually

Local Lists of Landfill / Solid Waste Disposal Sites

WMUDS/SWAT: Waste Management Unit Database

Waste Management Unit Database System. WMUDS is used by the State Water Resources Control Board staff and the Regional Water Quality Control Boards for program tracking and inventory of waste management units. WMUDS is composed of the following databases: Facility Information, Scheduled Inspections Information, Waste Management Unit Information, SWAT Program Information, SWAT Report Summary Information, SWAT Report Summary Data, Chapter 15 (formerly Subchapter 15) Information, Chapter 15 Monitoring Parameters, TPCA Program Information, RCRA Program Information, Closure Information, and Interested Parties Information.

GOVERNMENT RECORDS SEARCHED / DATA CURRENCY TRACKING

Date of Government Version: 04/01/2000
Date Data Arrived at EDR: 04/10/2000
Date Made Active in Reports: 05/10/2000
Number of Days to Update: 30

Source: State Water Resources Control Board
Telephone: 916-227-4448
Last EDR Contact: 10/25/2019
Next Scheduled EDR Contact: 02/10/2020
Data Release Frequency: No Update Planned

SWRCY: Recycler Database

A listing of recycling facilities in California.

Date of Government Version: 09/09/2019
Date Data Arrived at EDR: 09/09/2019
Date Made Active in Reports: 11/07/2019
Number of Days to Update: 59

Source: Department of Conservation
Telephone: 916-323-3836
Last EDR Contact: 12/10/2019
Next Scheduled EDR Contact: 03/23/2020
Data Release Frequency: Quarterly

HAULERS: Registered Waste Tire Haulers Listing

A listing of registered waste tire haulers.

Date of Government Version: 03/26/2019
Date Data Arrived at EDR: 03/27/2019
Date Made Active in Reports: 04/30/2019
Number of Days to Update: 34

Source: Integrated Waste Management Board
Telephone: 916-341-6422
Last EDR Contact: 11/07/2019
Next Scheduled EDR Contact: 02/24/2020
Data Release Frequency: Varies

INDIAN ODI: Report on the Status of Open Dumps on Indian Lands

Location of open dumps on Indian land.

Date of Government Version: 12/31/1998
Date Data Arrived at EDR: 12/03/2007
Date Made Active in Reports: 01/24/2008
Number of Days to Update: 52

Source: Environmental Protection Agency
Telephone: 703-308-8245
Last EDR Contact: 10/28/2019
Next Scheduled EDR Contact: 02/10/2020
Data Release Frequency: Varies

DEBRIS REGION 9: Torres Martinez Reservation Illegal Dump Site Locations

A listing of illegal dump sites location on the Torres Martinez Indian Reservation located in eastern Riverside County and northern Imperial County, California.

Date of Government Version: 01/12/2009
Date Data Arrived at EDR: 05/07/2009
Date Made Active in Reports: 09/21/2009
Number of Days to Update: 137

Source: EPA, Region 9
Telephone: 415-947-4219
Last EDR Contact: 10/17/2019
Next Scheduled EDR Contact: 02/03/2020
Data Release Frequency: No Update Planned

ODI: Open Dump Inventory

An open dump is defined as a disposal facility that does not comply with one or more of the Part 257 or Part 258 Subtitle D Criteria.

Date of Government Version: 06/30/1985
Date Data Arrived at EDR: 08/09/2004
Date Made Active in Reports: 09/17/2004
Number of Days to Update: 39

Source: Environmental Protection Agency
Telephone: 800-424-9346
Last EDR Contact: 06/09/2004
Next Scheduled EDR Contact: N/A
Data Release Frequency: No Update Planned

IHS OPEN DUMPS: Open Dumps on Indian Land

A listing of all open dumps located on Indian Land in the United States.

Date of Government Version: 04/01/2014
Date Data Arrived at EDR: 08/06/2014
Date Made Active in Reports: 01/29/2015
Number of Days to Update: 176

Source: Department of Health & Human Services, Indian Health Service
Telephone: 301-443-1452
Last EDR Contact: 11/01/2019
Next Scheduled EDR Contact: 02/10/2020
Data Release Frequency: Varies

GOVERNMENT RECORDS SEARCHED / DATA CURRENCY TRACKING

Local Lists of Hazardous waste / Contaminated Sites

US HIST CDL: National Clandestine Laboratory Register

A listing of clandestine drug lab locations that have been removed from the DEAs National Clandestine Laboratory Register.

Date of Government Version: 06/11/2019
Date Data Arrived at EDR: 06/13/2019
Date Made Active in Reports: 09/03/2019
Number of Days to Update: 82

Source: Drug Enforcement Administration
Telephone: 202-307-1000
Last EDR Contact: 11/20/2019
Next Scheduled EDR Contact: 03/09/2020
Data Release Frequency: No Update Planned

HIST CAL-SITES: Calsites Database

The Calsites database contains potential or confirmed hazardous substance release properties. In 1996, California EPA reevaluated and significantly reduced the number of sites in the Calsites database. No longer updated by the state agency. It has been replaced by ENVIROSTOR.

Date of Government Version: 08/08/2005
Date Data Arrived at EDR: 08/03/2006
Date Made Active in Reports: 08/24/2006
Number of Days to Update: 21

Source: Department of Toxic Substance Control
Telephone: 916-323-3400
Last EDR Contact: 02/23/2009
Next Scheduled EDR Contact: 05/25/2009
Data Release Frequency: No Update Planned

SCH: School Property Evaluation Program

This category contains proposed and existing school sites that are being evaluated by DTSC for possible hazardous materials contamination. In some cases, these properties may be listed in the CalSites category depending on the level of threat to public health and safety or the environment they pose.

Date of Government Version: 10/28/2019
Date Data Arrived at EDR: 10/29/2019
Date Made Active in Reports: 01/07/2020
Number of Days to Update: 70

Source: Department of Toxic Substances Control
Telephone: 916-323-3400
Last EDR Contact: 10/29/2019
Next Scheduled EDR Contact: 02/10/2020
Data Release Frequency: Quarterly

CDL: Clandestine Drug Labs

A listing of drug lab locations. Listing of a location in this database does not indicate that any illegal drug lab materials were or were not present there, and does not constitute a determination that the location either requires or does not require additional cleanup work.

Date of Government Version: 06/30/2018
Date Data Arrived at EDR: 07/16/2019
Date Made Active in Reports: 09/24/2019
Number of Days to Update: 70

Source: Department of Toxic Substances Control
Telephone: 916-255-6504
Last EDR Contact: 01/06/2020
Next Scheduled EDR Contact: 04/20/2020
Data Release Frequency: Varies

CERS HAZ WASTE: CERS HAZ WASTE

List of sites in the California Environmental Protection Agency (CalEPA) Regulated Site Portal which fall under the Hazardous Chemical Management, Hazardous Waste Onsite Treatment, Household Hazardous Waste Collection, Hazardous Waste Generator, and RCRA LQ HW Generator programs.

Date of Government Version: 10/21/2019
Date Data Arrived at EDR: 10/22/2019
Date Made Active in Reports: 01/02/2020
Number of Days to Update: 72

Source: CalEPA
Telephone: 916-323-2514
Last EDR Contact: 10/22/2019
Next Scheduled EDR Contact: 02/03/2020
Data Release Frequency: Quarterly

TOXIC PITS: Toxic Pits Cleanup Act Sites

Toxic PITS Cleanup Act Sites. TOXIC PITS identifies sites suspected of containing hazardous substances where cleanup has not yet been completed.

GOVERNMENT RECORDS SEARCHED / DATA CURRENCY TRACKING

Date of Government Version: 07/01/1995
Date Data Arrived at EDR: 08/30/1995
Date Made Active in Reports: 09/26/1995
Number of Days to Update: 27

Source: State Water Resources Control Board
Telephone: 916-227-4364
Last EDR Contact: 01/26/2009
Next Scheduled EDR Contact: 04/27/2009
Data Release Frequency: No Update Planned

US CDL: Clandestine Drug Labs

A listing of clandestine drug lab locations. The U.S. Department of Justice ("the Department") provides this web site as a public service. It contains addresses of some locations where law enforcement agencies reported they found chemicals or other items that indicated the presence of either clandestine drug laboratories or dumpsites. In most cases, the source of the entries is not the Department, and the Department has not verified the entry and does not guarantee its accuracy. Members of the public must verify the accuracy of all entries by, for example, contacting local law enforcement and local health departments.

Date of Government Version: 06/11/2019
Date Data Arrived at EDR: 06/13/2019
Date Made Active in Reports: 09/03/2019
Number of Days to Update: 82

Source: Drug Enforcement Administration
Telephone: 202-307-1000
Last EDR Contact: 11/20/2019
Next Scheduled EDR Contact: 03/09/2020
Data Release Frequency: Quarterly

PFAS: PFAS Contamination Site Location Listing

A listing of PFAS contaminated sites included in the GeoTracker database.

Date of Government Version: 09/09/2019
Date Data Arrived at EDR: 09/09/2019
Date Made Active in Reports: 11/05/2019
Number of Days to Update: 57

Source: State Water Resources Control Board
Telephone: 866-480-1028
Last EDR Contact: 12/10/2019
Next Scheduled EDR Contact: 03/23/2020
Data Release Frequency: Varies

Local Lists of Registered Storage Tanks

SWEEPS UST: SWEEPS UST Listing

Statewide Environmental Evaluation and Planning System. This underground storage tank listing was updated and maintained by a company contacted by the SWRCB in the early 1990's. The listing is no longer updated or maintained. The local agency is the contact for more information on a site on the SWEEPS list.

Date of Government Version: 06/01/1994
Date Data Arrived at EDR: 07/07/2005
Date Made Active in Reports: 08/11/2005
Number of Days to Update: 35

Source: State Water Resources Control Board
Telephone: N/A
Last EDR Contact: 06/03/2005
Next Scheduled EDR Contact: N/A
Data Release Frequency: No Update Planned

UST MENDOCINO: Mendocino County UST Database

A listing of underground storage tank locations in Mendocino County.

Date of Government Version: 08/20/2019
Date Data Arrived at EDR: 09/09/2019
Date Made Active in Reports: 10/31/2019
Number of Days to Update: 52

Source: Department of Public Health
Telephone: 707-463-4466
Last EDR Contact: 11/20/2019
Next Scheduled EDR Contact: 03/09/2020
Data Release Frequency: Annually

HIST UST: Hazardous Substance Storage Container Database

The Hazardous Substance Storage Container Database is a historical listing of UST sites. Refer to local/county source for current data.

Date of Government Version: 10/15/1990
Date Data Arrived at EDR: 01/25/1991
Date Made Active in Reports: 02/12/1991
Number of Days to Update: 18

Source: State Water Resources Control Board
Telephone: 916-341-5851
Last EDR Contact: 07/26/2001
Next Scheduled EDR Contact: N/A
Data Release Frequency: No Update Planned

GOVERNMENT RECORDS SEARCHED / DATA CURRENCY TRACKING

SAN FRANCISCO AST: Aboveground Storage Tank Site Listing

Aboveground storage tank sites

Date of Government Version: 08/01/2019
Date Data Arrived at EDR: 08/02/2019
Date Made Active in Reports: 10/11/2019
Number of Days to Update: 70

Source: San Francisco County Department of Public Health
Telephone: 415-252-3896
Last EDR Contact: 10/31/2019
Next Scheduled EDR Contact: 02/17/2020
Data Release Frequency: Varies

CERS TANKS: California Environmental Reporting System (CERS) Tanks

List of sites in the California Environmental Protection Agency (CalEPA) Regulated Site Portal which fall under the Aboveground Petroleum Storage and Underground Storage Tank regulatory programs.

Date of Government Version: 10/21/2019
Date Data Arrived at EDR: 10/22/2019
Date Made Active in Reports: 01/03/2020
Number of Days to Update: 73

Source: California Environmental Protection Agency
Telephone: 916-323-2514
Last EDR Contact: 10/22/2019
Next Scheduled EDR Contact: 02/03/2020
Data Release Frequency: Quarterly

CA FID UST: Facility Inventory Database

The Facility Inventory Database (FID) contains a historical listing of active and inactive underground storage tank locations from the State Water Resource Control Board. Refer to local/county source for current data.

Date of Government Version: 10/31/1994
Date Data Arrived at EDR: 09/05/1995
Date Made Active in Reports: 09/29/1995
Number of Days to Update: 24

Source: California Environmental Protection Agency
Telephone: 916-341-5851
Last EDR Contact: 12/28/1998
Next Scheduled EDR Contact: N/A
Data Release Frequency: No Update Planned

Local Land Records

LIENS: Environmental Liens Listing

A listing of property locations with environmental liens for California where DTSC is a lien holder.

Date of Government Version: 08/29/2019
Date Data Arrived at EDR: 08/30/2019
Date Made Active in Reports: 10/29/2019
Number of Days to Update: 60

Source: Department of Toxic Substances Control
Telephone: 916-323-3400
Last EDR Contact: 12/02/2019
Next Scheduled EDR Contact: 03/16/2020
Data Release Frequency: Varies

LIENS 2: CERCLA Lien Information

A Federal CERCLA ('Superfund') lien can exist by operation of law at any site or property at which EPA has spent Superfund monies. These monies are spent to investigate and address releases and threatened releases of contamination. CERCLIS provides information as to the identity of these sites and properties.

Date of Government Version: 10/25/2019
Date Data Arrived at EDR: 11/07/2019
Date Made Active in Reports: 11/20/2019
Number of Days to Update: 13

Source: Environmental Protection Agency
Telephone: 202-564-6023
Last EDR Contact: 01/03/2020
Next Scheduled EDR Contact: 04/13/2020
Data Release Frequency: Semi-Annually

DEED: Deed Restriction Listing

GOVERNMENT RECORDS SEARCHED / DATA CURRENCY TRACKING

Site Mitigation and Brownfields Reuse Program Facility Sites with Deed Restrictions & Hazardous Waste Management Program Facility Sites with Deed / Land Use Restriction. The DTSC Site Mitigation and Brownfields Reuse Program (SMBRP) list includes sites cleaned up under the program's oversight and generally does not include current or former hazardous waste facilities that required a hazardous waste facility permit. The list represents deed restrictions that are active. Some sites have multiple deed restrictions. The DTSC Hazardous Waste Management Program (HWMP) has developed a list of current or former hazardous waste facilities that have a recorded land use restriction at the local county recorder's office. The land use restrictions on this list were required by the DTSC HWMP as a result of the presence of hazardous substances that remain on site after the facility (or part of the facility) has been closed or cleaned up. The types of land use restriction include deed notice, deed restriction, or a land use restriction that binds current and future owners.

Date of Government Version: 09/03/2019	Source: DTSC and SWRCB
Date Data Arrived at EDR: 09/04/2019	Telephone: 916-323-3400
Date Made Active in Reports: 11/05/2019	Last EDR Contact: 12/04/2019
Number of Days to Update: 62	Next Scheduled EDR Contact: 03/16/2020
	Data Release Frequency: Semi-Annually

Records of Emergency Release Reports

HMIRS: Hazardous Materials Information Reporting System

Hazardous Materials Incident Report System. HMIRS contains hazardous material spill incidents reported to DOT.

Date of Government Version: 06/24/2019	Source: U.S. Department of Transportation
Date Data Arrived at EDR: 06/26/2019	Telephone: 202-366-4555
Date Made Active in Reports: 09/23/2019	Last EDR Contact: 12/06/2019
Number of Days to Update: 89	Next Scheduled EDR Contact: 04/06/2020
	Data Release Frequency: Quarterly

CHMIRS: California Hazardous Material Incident Report System

California Hazardous Material Incident Reporting System. CHMIRS contains information on reported hazardous material incidents (accidental releases or spills).

Date of Government Version: 05/15/2019	Source: Office of Emergency Services
Date Data Arrived at EDR: 06/24/2019	Telephone: 916-845-8400
Date Made Active in Reports: 08/21/2019	Last EDR Contact: 10/25/2019
Number of Days to Update: 58	Next Scheduled EDR Contact: 02/03/2020
	Data Release Frequency: Semi-Annually

LDS: Land Disposal Sites Listing (GEOTRACKER)

Land Disposal sites (Landfills) included in GeoTracker. GeoTracker is the Water Boards data management system for sites that impact, or have the potential to impact, water quality in California, with emphasis on groundwater.

Date of Government Version: 09/09/2019	Source: State Water Quality Control Board
Date Data Arrived at EDR: 09/09/2019	Telephone: 866-480-1028
Date Made Active in Reports: 11/05/2019	Last EDR Contact: 12/10/2019
Number of Days to Update: 57	Next Scheduled EDR Contact: 03/23/2020
	Data Release Frequency: Quarterly

MCS: Military Cleanup Sites Listing (GEOTRACKER)

Military sites (consisting of: Military UST sites; Military Privatized sites; and Military Cleanup sites [formerly known as DoD non UST]) included in GeoTracker. GeoTracker is the Water Boards data management system for sites that impact, or have the potential to impact, water quality in California, with emphasis on groundwater.

Date of Government Version: 09/09/2019	Source: State Water Resources Control Board
Date Data Arrived at EDR: 09/09/2019	Telephone: 866-480-1028
Date Made Active in Reports: 11/05/2019	Last EDR Contact: 12/10/2019
Number of Days to Update: 57	Next Scheduled EDR Contact: 03/23/2020
	Data Release Frequency: Quarterly

GOVERNMENT RECORDS SEARCHED / DATA CURRENCY TRACKING

SPILLS 90: SPILLS90 data from FirstSearch

Spills 90 includes those spill and release records available exclusively from FirstSearch databases. Typically, they may include chemical, oil and/or hazardous substance spills recorded after 1990. Duplicate records that are already included in EDR incident and release records are not included in Spills 90.

Date of Government Version: 06/06/2012

Date Data Arrived at EDR: 01/03/2013

Date Made Active in Reports: 02/22/2013

Number of Days to Update: 50

Source: FirstSearch

Telephone: N/A

Last EDR Contact: 01/03/2013

Next Scheduled EDR Contact: N/A

Data Release Frequency: No Update Planned

Other Ascertainable Records

RCRA NonGen / NLR: RCRA - Non Generators / No Longer Regulated

RCRAInfo is EPA's comprehensive information system, providing access to data supporting the Resource Conservation and Recovery Act (RCRA) of 1976 and the Hazardous and Solid Waste Amendments (HSWA) of 1984. The database includes selective information on sites which generate, transport, store, treat and/or dispose of hazardous waste as defined by the Resource Conservation and Recovery Act (RCRA). Non-Generators do not presently generate hazardous waste.

Date of Government Version: 12/16/2019

Date Data Arrived at EDR: 12/16/2019

Date Made Active in Reports: 12/20/2019

Number of Days to Update: 4

Source: Environmental Protection Agency

Telephone: (415) 495-8895

Last EDR Contact: 12/16/2019

Next Scheduled EDR Contact: 04/06/2020

Data Release Frequency: Quarterly

FUDS: Formerly Used Defense Sites

The listing includes locations of Formerly Used Defense Sites properties where the US Army Corps of Engineers is actively working or will take necessary cleanup actions.

Date of Government Version: 05/15/2019

Date Data Arrived at EDR: 05/21/2019

Date Made Active in Reports: 08/08/2019

Number of Days to Update: 79

Source: U.S. Army Corps of Engineers

Telephone: 202-528-4285

Last EDR Contact: 11/19/2019

Next Scheduled EDR Contact: 03/02/2020

Data Release Frequency: Varies

DOD: Department of Defense Sites

This data set consists of federally owned or administered lands, administered by the Department of Defense, that have any area equal to or greater than 640 acres of the United States, Puerto Rico, and the U.S. Virgin Islands.

Date of Government Version: 12/31/2005

Date Data Arrived at EDR: 11/10/2006

Date Made Active in Reports: 01/11/2007

Number of Days to Update: 62

Source: USGS

Telephone: 888-275-8747

Last EDR Contact: 01/10/2020

Next Scheduled EDR Contact: 04/20/2020

Data Release Frequency: Semi-Annually

FEDLAND: Federal and Indian Lands

Federally and Indian administrated lands of the United States. Lands included are administrated by: Army Corps of Engineers, Bureau of Reclamation, National Wild and Scenic River, National Wildlife Refuge, Public Domain Land, Wilderness, Wilderness Study Area, Wildlife Management Area, Bureau of Indian Affairs, Bureau of Land Management, Department of Justice, Forest Service, Fish and Wildlife Service, National Park Service.

Date of Government Version: 04/02/2018

Date Data Arrived at EDR: 04/11/2018

Date Made Active in Reports: 11/06/2019

Number of Days to Update: 574

Source: U.S. Geological Survey

Telephone: 888-275-8747

Last EDR Contact: 01/09/2020

Next Scheduled EDR Contact: 04/20/2020

Data Release Frequency: N/A

SCRD DRYCLEANERS: State Coalition for Remediation of Drycleaners Listing

The State Coalition for Remediation of Drycleaners was established in 1998, with support from the U.S. EPA Office of Superfund Remediation and Technology Innovation. It is comprised of representatives of states with established drycleaner remediation programs. Currently the member states are Alabama, Connecticut, Florida, Illinois, Kansas, Minnesota, Missouri, North Carolina, Oregon, South Carolina, Tennessee, Texas, and Wisconsin.

GOVERNMENT RECORDS SEARCHED / DATA CURRENCY TRACKING

Date of Government Version: 01/01/2017
Date Data Arrived at EDR: 02/03/2017
Date Made Active in Reports: 04/07/2017
Number of Days to Update: 63

Source: Environmental Protection Agency
Telephone: 615-532-8599
Last EDR Contact: 12/02/2019
Next Scheduled EDR Contact: 02/24/2020
Data Release Frequency: Varies

US FIN ASSUR: Financial Assurance Information

All owners and operators of facilities that treat, store, or dispose of hazardous waste are required to provide proof that they will have sufficient funds to pay for the clean up, closure, and post-closure care of their facilities.

Date of Government Version: 09/23/2019
Date Data Arrived at EDR: 09/24/2019
Date Made Active in Reports: 12/20/2019
Number of Days to Update: 87

Source: Environmental Protection Agency
Telephone: 202-566-1917
Last EDR Contact: 12/19/2019
Next Scheduled EDR Contact: 04/06/2020
Data Release Frequency: Quarterly

EPA WATCH LIST: EPA WATCH LIST

EPA maintains a "Watch List" to facilitate dialogue between EPA, state and local environmental agencies on enforcement matters relating to facilities with alleged violations identified as either significant or high priority. Being on the Watch List does not mean that the facility has actually violated the law only that an investigation by EPA or a state or local environmental agency has led those organizations to allege that an unproven violation has in fact occurred. Being on the Watch List does not represent a higher level of concern regarding the alleged violations that were detected, but instead indicates cases requiring additional dialogue between EPA, state and local agencies - primarily because of the length of time the alleged violation has gone unaddressed or unresolved.

Date of Government Version: 08/30/2013
Date Data Arrived at EDR: 03/21/2014
Date Made Active in Reports: 06/17/2014
Number of Days to Update: 88

Source: Environmental Protection Agency
Telephone: 617-520-3000
Last EDR Contact: 10/31/2019
Next Scheduled EDR Contact: 02/17/2020
Data Release Frequency: Quarterly

2020 COR ACTION: 2020 Corrective Action Program List

The EPA has set ambitious goals for the RCRA Corrective Action program by creating the 2020 Corrective Action Universe. This RCRA cleanup baseline includes facilities expected to need corrective action. The 2020 universe contains a wide variety of sites. Some properties are heavily contaminated while others were contaminated but have since been cleaned up. Still others have not been fully investigated yet, and may require little or no remediation. Inclusion in the 2020 Universe does not necessarily imply failure on the part of a facility to meet its RCRA obligations.

Date of Government Version: 09/30/2017
Date Data Arrived at EDR: 05/08/2018
Date Made Active in Reports: 07/20/2018
Number of Days to Update: 73

Source: Environmental Protection Agency
Telephone: 703-308-4044
Last EDR Contact: 11/08/2019
Next Scheduled EDR Contact: 02/17/2020
Data Release Frequency: Varies

TSCA: Toxic Substances Control Act

Toxic Substances Control Act. TSCA identifies manufacturers and importers of chemical substances included on the TSCA Chemical Substance Inventory list. It includes data on the production volume of these substances by plant site.

Date of Government Version: 12/31/2016
Date Data Arrived at EDR: 06/21/2017
Date Made Active in Reports: 01/05/2018
Number of Days to Update: 198

Source: EPA
Telephone: 202-260-5521
Last EDR Contact: 12/20/2019
Next Scheduled EDR Contact: 03/30/2020
Data Release Frequency: Every 4 Years

TRIS: Toxic Chemical Release Inventory System

Toxic Release Inventory System. TRIS identifies facilities which release toxic chemicals to the air, water and land in reportable quantities under SARA Title III Section 313.

GOVERNMENT RECORDS SEARCHED / DATA CURRENCY TRACKING

Date of Government Version: 12/31/2017
Date Data Arrived at EDR: 11/16/2018
Date Made Active in Reports: 11/21/2019
Number of Days to Update: 370

Source: EPA
Telephone: 202-566-0250
Last EDR Contact: 11/22/2019
Next Scheduled EDR Contact: 03/02/2020
Data Release Frequency: Annually

SSTS: Section 7 Tracking Systems

Section 7 of the Federal Insecticide, Fungicide and Rodenticide Act, as amended (92 Stat. 829) requires all registered pesticide-producing establishments to submit a report to the Environmental Protection Agency by March 1st each year. Each establishment must report the types and amounts of pesticides, active ingredients and devices being produced, and those having been produced and sold or distributed in the past year.

Date of Government Version: 05/01/2019
Date Data Arrived at EDR: 10/23/2019
Date Made Active in Reports: 01/15/2020
Number of Days to Update: 84

Source: EPA
Telephone: 202-564-4203
Last EDR Contact: 10/23/2019
Next Scheduled EDR Contact: 02/03/2020
Data Release Frequency: Annually

ROD: Records Of Decision

Record of Decision. ROD documents mandate a permanent remedy at an NPL (Superfund) site containing technical and health information to aid in the cleanup.

Date of Government Version: 10/25/2019
Date Data Arrived at EDR: 11/07/2019
Date Made Active in Reports: 11/20/2019
Number of Days to Update: 13

Source: EPA
Telephone: 703-416-0223
Last EDR Contact: 01/03/2020
Next Scheduled EDR Contact: 03/16/2020
Data Release Frequency: Annually

RMP: Risk Management Plans

When Congress passed the Clean Air Act Amendments of 1990, it required EPA to publish regulations and guidance for chemical accident prevention at facilities using extremely hazardous substances. The Risk Management Program Rule (RMP Rule) was written to implement Section 112(r) of these amendments. The rule, which built upon existing industry codes and standards, requires companies of all sizes that use certain flammable and toxic substances to develop a Risk Management Program, which includes a(n): Hazard assessment that details the potential effects of an accidental release, an accident history of the last five years, and an evaluation of worst-case and alternative accidental releases; Prevention program that includes safety precautions and maintenance, monitoring, and employee training measures; and Emergency response program that spells out emergency health care, employee training measures and procedures for informing the public and response agencies (e.g the fire department) should an accident occur.

Date of Government Version: 04/25/2019
Date Data Arrived at EDR: 05/02/2019
Date Made Active in Reports: 05/23/2019
Number of Days to Update: 21

Source: Environmental Protection Agency
Telephone: 202-564-8600
Last EDR Contact: 10/21/2019
Next Scheduled EDR Contact: 02/03/2020
Data Release Frequency: Varies

RAATS: RCRA Administrative Action Tracking System

RCRA Administration Action Tracking System. RAATS contains records based on enforcement actions issued under RCRA pertaining to major violators and includes administrative and civil actions brought by the EPA. For administration actions after September 30, 1995, data entry in the RAATS database was discontinued. EPA will retain a copy of the database for historical records. It was necessary to terminate RAATS because a decrease in agency resources made it impossible to continue to update the information contained in the database.

Date of Government Version: 04/17/1995
Date Data Arrived at EDR: 07/03/1995
Date Made Active in Reports: 08/07/1995
Number of Days to Update: 35

Source: EPA
Telephone: 202-564-4104
Last EDR Contact: 06/02/2008
Next Scheduled EDR Contact: 09/01/2008
Data Release Frequency: No Update Planned

GOVERNMENT RECORDS SEARCHED / DATA CURRENCY TRACKING

PRP: Potentially Responsible Parties

A listing of verified Potentially Responsible Parties

Date of Government Version: 10/25/2019	Source: EPA
Date Data Arrived at EDR: 11/07/2019	Telephone: 202-564-6023
Date Made Active in Reports: 11/21/2019	Last EDR Contact: 01/03/2020
Number of Days to Update: 14	Next Scheduled EDR Contact: 02/17/2020
	Data Release Frequency: Quarterly

PADS: PCB Activity Database System

PCB Activity Database. PADS Identifies generators, transporters, commercial storers and/or brokers and disposers of PCB's who are required to notify the EPA of such activities.

Date of Government Version: 10/09/2019	Source: EPA
Date Data Arrived at EDR: 10/11/2019	Telephone: 202-566-0500
Date Made Active in Reports: 12/20/2019	Last EDR Contact: 01/10/2020
Number of Days to Update: 70	Next Scheduled EDR Contact: 04/20/2020
	Data Release Frequency: Annually

ICIS: Integrated Compliance Information System

The Integrated Compliance Information System (ICIS) supports the information needs of the national enforcement and compliance program as well as the unique needs of the National Pollutant Discharge Elimination System (NPDES) program.

Date of Government Version: 11/18/2016	Source: Environmental Protection Agency
Date Data Arrived at EDR: 11/23/2016	Telephone: 202-564-2501
Date Made Active in Reports: 02/10/2017	Last EDR Contact: 01/06/2020
Number of Days to Update: 79	Next Scheduled EDR Contact: 04/20/2020
	Data Release Frequency: Quarterly

FTTS: FIFRA/ TSCA Tracking System - FIFRA (Federal Insecticide, Fungicide, & Rodenticide Act)/TSCA (Toxic Substances Control Act)

FTTS tracks administrative cases and pesticide enforcement actions and compliance activities related to FIFRA, TSCA and EPCRA (Emergency Planning and Community Right-to-Know Act). To maintain currency, EDR contacts the Agency on a quarterly basis.

Date of Government Version: 04/09/2009	Source: EPA/Office of Prevention, Pesticides and Toxic Substances
Date Data Arrived at EDR: 04/16/2009	Telephone: 202-566-1667
Date Made Active in Reports: 05/11/2009	Last EDR Contact: 08/18/2017
Number of Days to Update: 25	Next Scheduled EDR Contact: 12/04/2017
	Data Release Frequency: No Update Planned

FTTS INSP: FIFRA/ TSCA Tracking System - FIFRA (Federal Insecticide, Fungicide, & Rodenticide Act)/TSCA (Toxic Substances Control Act)

A listing of FIFRA/TSCA Tracking System (FTTS) inspections and enforcements.

Date of Government Version: 04/09/2009	Source: EPA
Date Data Arrived at EDR: 04/16/2009	Telephone: 202-566-1667
Date Made Active in Reports: 05/11/2009	Last EDR Contact: 08/18/2017
Number of Days to Update: 25	Next Scheduled EDR Contact: 12/04/2017
	Data Release Frequency: No Update Planned

MLTS: Material Licensing Tracking System

MLTS is maintained by the Nuclear Regulatory Commission and contains a list of approximately 8,100 sites which possess or use radioactive materials and which are subject to NRC licensing requirements. To maintain currency, EDR contacts the Agency on a quarterly basis.

Date of Government Version: 10/25/2019	Source: Nuclear Regulatory Commission
Date Data Arrived at EDR: 10/25/2019	Telephone: 301-415-7169
Date Made Active in Reports: 01/15/2020	Last EDR Contact: 10/25/2019
Number of Days to Update: 82	Next Scheduled EDR Contact: 02/03/2020
	Data Release Frequency: Quarterly

GOVERNMENT RECORDS SEARCHED / DATA CURRENCY TRACKING

COAL ASH DOE: Steam-Electric Plant Operation Data

A listing of power plants that store ash in surface ponds.

Date of Government Version: 12/31/2018	Source: Department of Energy
Date Data Arrived at EDR: 12/04/2019	Telephone: 202-586-8719
Date Made Active in Reports: 01/15/2020	Last EDR Contact: 12/04/2019
Number of Days to Update: 42	Next Scheduled EDR Contact: 03/16/2020
	Data Release Frequency: Varies

COAL ASH EPA: Coal Combustion Residues Surface Impoundments List

A listing of coal combustion residues surface impoundments with high hazard potential ratings.

Date of Government Version: 01/12/2017	Source: Environmental Protection Agency
Date Data Arrived at EDR: 03/05/2019	Telephone: N/A
Date Made Active in Reports: 11/11/2019	Last EDR Contact: 11/25/2019
Number of Days to Update: 251	Next Scheduled EDR Contact: 03/16/2020
	Data Release Frequency: Varies

PCB TRANSFORMER: PCB Transformer Registration Database

The database of PCB transformer registrations that includes all PCB registration submittals.

Date of Government Version: 05/24/2017	Source: Environmental Protection Agency
Date Data Arrived at EDR: 11/30/2017	Telephone: 202-566-0517
Date Made Active in Reports: 12/15/2017	Last EDR Contact: 11/06/2019
Number of Days to Update: 15	Next Scheduled EDR Contact: 02/17/2020
	Data Release Frequency: Varies

RADINFO: Radiation Information Database

The Radiation Information Database (RADINFO) contains information about facilities that are regulated by U.S. Environmental Protection Agency (EPA) regulations for radiation and radioactivity.

Date of Government Version: 07/01/2019	Source: Environmental Protection Agency
Date Data Arrived at EDR: 07/01/2019	Telephone: 202-343-9775
Date Made Active in Reports: 09/23/2019	Last EDR Contact: 12/20/2019
Number of Days to Update: 84	Next Scheduled EDR Contact: 04/13/2020
	Data Release Frequency: Quarterly

HIST FTTS: FIFRA/TSCA Tracking System Administrative Case Listing

A complete administrative case listing from the FIFRA/TSCA Tracking System (FTTS) for all ten EPA regions. The information was obtained from the National Compliance Database (NCDB). NCDB supports the implementation of FIFRA (Federal Insecticide, Fungicide, and Rodenticide Act) and TSCA (Toxic Substances Control Act). Some EPA regions are now closing out records. Because of that, and the fact that some EPA regions are not providing EPA Headquarters with updated records, it was decided to create a HIST FTTS database. It included records that may not be included in the newer FTTS database updates. This database is no longer updated.

Date of Government Version: 10/19/2006	Source: Environmental Protection Agency
Date Data Arrived at EDR: 03/01/2007	Telephone: 202-564-2501
Date Made Active in Reports: 04/10/2007	Last EDR Contact: 12/17/2007
Number of Days to Update: 40	Next Scheduled EDR Contact: 03/17/2008
	Data Release Frequency: No Update Planned

HIST FTTS INSP: FIFRA/TSCA Tracking System Inspection & Enforcement Case Listing

A complete inspection and enforcement case listing from the FIFRA/TSCA Tracking System (FTTS) for all ten EPA regions. The information was obtained from the National Compliance Database (NCDB). NCDB supports the implementation of FIFRA (Federal Insecticide, Fungicide, and Rodenticide Act) and TSCA (Toxic Substances Control Act). Some EPA regions are now closing out records. Because of that, and the fact that some EPA regions are not providing EPA Headquarters with updated records, it was decided to create a HIST FTTS database. It included records that may not be included in the newer FTTS database updates. This database is no longer updated.

GOVERNMENT RECORDS SEARCHED / DATA CURRENCY TRACKING

Date of Government Version: 10/19/2006
Date Data Arrived at EDR: 03/01/2007
Date Made Active in Reports: 04/10/2007
Number of Days to Update: 40

Source: Environmental Protection Agency
Telephone: 202-564-2501
Last EDR Contact: 12/17/2008
Next Scheduled EDR Contact: 03/17/2008
Data Release Frequency: No Update Planned

DOT OPS: Incident and Accident Data

Department of Transportation, Office of Pipeline Safety Incident and Accident data.

Date of Government Version: 10/01/2019
Date Data Arrived at EDR: 10/29/2019
Date Made Active in Reports: 01/15/2020
Number of Days to Update: 78

Source: Department of Transportation, Office of Pipeline Safety
Telephone: 202-366-4595
Last EDR Contact: 10/29/2019
Next Scheduled EDR Contact: 02/10/2020
Data Release Frequency: Quarterly

CONSENT: Superfund (CERCLA) Consent Decrees

Major legal settlements that establish responsibility and standards for cleanup at NPL (Superfund) sites. Released periodically by United States District Courts after settlement by parties to litigation matters.

Date of Government Version: 09/30/2019
Date Data Arrived at EDR: 10/09/2019
Date Made Active in Reports: 12/20/2019
Number of Days to Update: 72

Source: Department of Justice, Consent Decree Library
Telephone: Varies
Last EDR Contact: 01/06/2020
Next Scheduled EDR Contact: 04/20/2020
Data Release Frequency: Varies

BRS: Biennial Reporting System

The Biennial Reporting System is a national system administered by the EPA that collects data on the generation and management of hazardous waste. BRS captures detailed data from two groups: Large Quantity Generators (LQG) and Treatment, Storage, and Disposal Facilities.

Date of Government Version: 12/31/2015
Date Data Arrived at EDR: 02/22/2017
Date Made Active in Reports: 09/28/2017
Number of Days to Update: 218

Source: EPA/NTIS
Telephone: 800-424-9346
Last EDR Contact: 12/16/2019
Next Scheduled EDR Contact: 04/06/2020
Data Release Frequency: Biennially

INDIAN RESERV: Indian Reservations

This map layer portrays Indian administered lands of the United States that have any area equal to or greater than 640 acres.

Date of Government Version: 12/31/2014
Date Data Arrived at EDR: 07/14/2015
Date Made Active in Reports: 01/10/2017
Number of Days to Update: 546

Source: USGS
Telephone: 202-208-3710
Last EDR Contact: 01/07/2020
Next Scheduled EDR Contact: 04/20/2020
Data Release Frequency: Semi-Annually

FUSRAP: Formerly Utilized Sites Remedial Action Program

DOE established the Formerly Utilized Sites Remedial Action Program (FUSRAP) in 1974 to remediate sites where radioactive contamination remained from Manhattan Project and early U.S. Atomic Energy Commission (AEC) operations.

Date of Government Version: 08/08/2017
Date Data Arrived at EDR: 09/11/2018
Date Made Active in Reports: 09/14/2018
Number of Days to Update: 3

Source: Department of Energy
Telephone: 202-586-3559
Last EDR Contact: 11/04/2019
Next Scheduled EDR Contact: 02/17/2020
Data Release Frequency: Varies

UMTRA: Uranium Mill Tailings Sites

Uranium ore was mined by private companies for federal government use in national defense programs. When the mills shut down, large piles of the sand-like material (mill tailings) remain after uranium has been extracted from the ore. Levels of human exposure to radioactive materials from the piles are low; however, in some cases tailings were used as construction materials before the potential health hazards of the tailings were recognized.

GOVERNMENT RECORDS SEARCHED / DATA CURRENCY TRACKING

Date of Government Version: 08/01/2019
Date Data Arrived at EDR: 08/21/2019
Date Made Active in Reports: 11/11/2019
Number of Days to Update: 82

Source: Department of Energy
Telephone: 505-845-0011
Last EDR Contact: 11/15/2019
Next Scheduled EDR Contact: 03/02/2020
Data Release Frequency: Varies

LEAD SMELTER 1: Lead Smelter Sites

A listing of former lead smelter site locations.

Date of Government Version: 10/25/2019
Date Data Arrived at EDR: 11/07/2019
Date Made Active in Reports: 11/20/2019
Number of Days to Update: 13

Source: Environmental Protection Agency
Telephone: 703-603-8787
Last EDR Contact: 01/03/2020
Next Scheduled EDR Contact: 04/13/2020
Data Release Frequency: Varies

LEAD SMELTER 2: Lead Smelter Sites

A list of several hundred sites in the U.S. where secondary lead smelting was done from 1931 and 1964. These sites may pose a threat to public health through ingestion or inhalation of contaminated soil or dust

Date of Government Version: 04/05/2001
Date Data Arrived at EDR: 10/27/2010
Date Made Active in Reports: 12/02/2010
Number of Days to Update: 36

Source: American Journal of Public Health
Telephone: 703-305-6451
Last EDR Contact: 12/02/2009
Next Scheduled EDR Contact: N/A
Data Release Frequency: No Update Planned

US AIRS (AFS): Aerometric Information Retrieval System Facility Subsystem (AFS)

The database is a sub-system of Aerometric Information Retrieval System (AIRS). AFS contains compliance data on air pollution point sources regulated by the U.S. EPA and/or state and local air regulatory agencies. This information comes from source reports by various stationary sources of air pollution, such as electric power plants, steel mills, factories, and universities, and provides information about the air pollutants they produce. Action, air program, air program pollutant, and general level plant data. It is used to track emissions and compliance data from industrial plants.

Date of Government Version: 10/12/2016
Date Data Arrived at EDR: 10/26/2016
Date Made Active in Reports: 02/03/2017
Number of Days to Update: 100

Source: EPA
Telephone: 202-564-2496
Last EDR Contact: 09/26/2017
Next Scheduled EDR Contact: 01/08/2018
Data Release Frequency: Annually

US AIRS MINOR: Air Facility System Data

A listing of minor source facilities.

Date of Government Version: 10/12/2016
Date Data Arrived at EDR: 10/26/2016
Date Made Active in Reports: 02/03/2017
Number of Days to Update: 100

Source: EPA
Telephone: 202-564-2496
Last EDR Contact: 09/26/2017
Next Scheduled EDR Contact: 01/08/2018
Data Release Frequency: Annually

US MINES: Mines Master Index File

Contains all mine identification numbers issued for mines active or opened since 1971. The data also includes violation information.

Date of Government Version: 08/01/2019
Date Data Arrived at EDR: 08/27/2019
Date Made Active in Reports: 11/11/2019
Number of Days to Update: 76

Source: Department of Labor, Mine Safety and Health Administration
Telephone: 303-231-5959
Last EDR Contact: 11/25/2019
Next Scheduled EDR Contact: 03/09/2020
Data Release Frequency: Semi-Annually

MINES VIOLATIONS: MSHA Violation Assessment Data

Mines violation and assessment information. Department of Labor, Mine Safety & Health Administration.

GOVERNMENT RECORDS SEARCHED / DATA CURRENCY TRACKING

Date of Government Version: 09/17/2019
Date Data Arrived at EDR: 09/18/2019
Date Made Active in Reports: 12/03/2019
Number of Days to Update: 76

Source: DOL, Mine Safety & Health Admin
Telephone: 202-693-9424
Last EDR Contact: 12/02/2019
Next Scheduled EDR Contact: 03/16/2020
Data Release Frequency: Quarterly

US MINES 2: Ferrous and Nonferrous Metal Mines Database Listing

This map layer includes ferrous (ferrous metal mines are facilities that extract ferrous metals, such as iron ore or molybdenum) and nonferrous (Nonferrous metal mines are facilities that extract nonferrous metals, such as gold, silver, copper, zinc, and lead) metal mines in the United States.

Date of Government Version: 12/05/2005
Date Data Arrived at EDR: 02/29/2008
Date Made Active in Reports: 04/18/2008
Number of Days to Update: 49

Source: USGS
Telephone: 703-648-7709
Last EDR Contact: 11/22/2019
Next Scheduled EDR Contact: 03/09/2020
Data Release Frequency: Varies

US MINES 3: Active Mines & Mineral Plants Database Listing

Active Mines and Mineral Processing Plant operations for commodities monitored by the Minerals Information Team of the USGS.

Date of Government Version: 04/14/2011
Date Data Arrived at EDR: 06/08/2011
Date Made Active in Reports: 09/13/2011
Number of Days to Update: 97

Source: USGS
Telephone: 703-648-7709
Last EDR Contact: 11/22/2019
Next Scheduled EDR Contact: 03/09/2020
Data Release Frequency: Varies

ABANDONED MINES: Abandoned Mines

An inventory of land and water impacted by past mining (primarily coal mining) is maintained by OSMRE to provide information needed to implement the Surface Mining Control and Reclamation Act of 1977 (SMCRA). The inventory contains information on the location, type, and extent of AML impacts, as well as, information on the cost associated with the reclamation of those problems. The inventory is based upon field surveys by State, Tribal, and OSMRE program officials. It is dynamic to the extent that it is modified as new problems are identified and existing problems are reclaimed.

Date of Government Version: 09/10/2019
Date Data Arrived at EDR: 09/10/2019
Date Made Active in Reports: 10/17/2019
Number of Days to Update: 37

Source: Department of Interior
Telephone: 202-208-2609
Last EDR Contact: 12/04/2019
Next Scheduled EDR Contact: 03/23/2020
Data Release Frequency: Quarterly

FINDS: Facility Index System/Facility Registry System

Facility Index System. FINDS contains both facility information and 'pointers' to other sources that contain more detail. EDR includes the following FINDS databases in this report: PCS (Permit Compliance System), AIRS (Aerometric Information Retrieval System), DOCKET (Enforcement Docket used to manage and track information on civil judicial enforcement cases for all environmental statutes), FURS (Federal Underground Injection Control), C-DOCKET (Criminal Docket System used to track criminal enforcement actions for all environmental statutes), FFIS (Federal Facilities Information System), STATE (State Environmental Laws and Statutes), and PADS (PCB Activity Data System).

Date of Government Version: 08/12/2019
Date Data Arrived at EDR: 09/04/2019
Date Made Active in Reports: 12/03/2019
Number of Days to Update: 90

Source: EPA
Telephone: (415) 947-8000
Last EDR Contact: 12/04/2019
Next Scheduled EDR Contact: 03/16/2020
Data Release Frequency: Quarterly

DOCKET HWC: Hazardous Waste Compliance Docket Listing

A complete list of the Federal Agency Hazardous Waste Compliance Docket Facilities.

Date of Government Version: 05/31/2018
Date Data Arrived at EDR: 07/26/2018
Date Made Active in Reports: 10/05/2018
Number of Days to Update: 71

Source: Environmental Protection Agency
Telephone: 202-564-0527
Last EDR Contact: 11/20/2019
Next Scheduled EDR Contact: 03/09/2020
Data Release Frequency: Varies

GOVERNMENT RECORDS SEARCHED / DATA CURRENCY TRACKING

ECHO: Enforcement & Compliance History Information

ECHO provides integrated compliance and enforcement information for about 800,000 regulated facilities nationwide.

Date of Government Version: 10/06/2019	Source: Environmental Protection Agency
Date Data Arrived at EDR: 10/08/2019	Telephone: 202-564-2280
Date Made Active in Reports: 01/02/2020	Last EDR Contact: 01/07/2020
Number of Days to Update: 86	Next Scheduled EDR Contact: 04/20/2020
	Data Release Frequency: Quarterly

UXO: Unexploded Ordnance Sites

A listing of unexploded ordnance site locations

Date of Government Version: 12/31/2017	Source: Department of Defense
Date Data Arrived at EDR: 01/17/2019	Telephone: 703-704-1564
Date Made Active in Reports: 04/01/2019	Last EDR Contact: 01/13/2020
Number of Days to Update: 74	Next Scheduled EDR Contact: 04/27/2020
	Data Release Frequency: Varies

FUELS PROGRAM: EPA Fuels Program Registered Listing

This listing includes facilities that are registered under the Part 80 (Code of Federal Regulations) EPA Fuels Programs. All companies now are required to submit new and updated registrations.

Date of Government Version: 08/19/2019	Source: EPA
Date Data Arrived at EDR: 08/20/2019	Telephone: 800-385-6164
Date Made Active in Reports: 11/11/2019	Last EDR Contact: 11/19/2019
Number of Days to Update: 83	Next Scheduled EDR Contact: 03/02/2020
	Data Release Frequency: Quarterly

CA BOND EXP. PLAN: Bond Expenditure Plan

Department of Health Services developed a site-specific expenditure plan as the basis for an appropriation of Hazardous Substance Cleanup Bond Act funds. It is not updated.

Date of Government Version: 01/01/1989	Source: Department of Health Services
Date Data Arrived at EDR: 07/27/1994	Telephone: 916-255-2118
Date Made Active in Reports: 08/02/1994	Last EDR Contact: 05/31/1994
Number of Days to Update: 6	Next Scheduled EDR Contact: N/A
	Data Release Frequency: No Update Planned

CORTESE: "Cortese" Hazardous Waste & Substances Sites List

The sites for the list are designated by the State Water Resource Control Board (LUST), the Integrated Waste Board (SWF/LS), and the Department of Toxic Substances Control (Cal-Sites).

Date of Government Version: 09/23/2019	Source: CAL EPA/Office of Emergency Information
Date Data Arrived at EDR: 09/24/2019	Telephone: 916-323-3400
Date Made Active in Reports: 11/06/2019	Last EDR Contact: 12/20/2019
Number of Days to Update: 43	Next Scheduled EDR Contact: 04/06/2020
	Data Release Frequency: Quarterly

CUPA SAN FRANCISCO CO: CUPA Facility Listing

Cupa facilities

Date of Government Version: 10/31/2019	Source: San Francisco County Department of Environmental Health
Date Data Arrived at EDR: 11/01/2019	Telephone: 415-252-3896
Date Made Active in Reports: 12/11/2019	Last EDR Contact: 10/31/2019
Number of Days to Update: 40	Next Scheduled EDR Contact: 02/17/2020
	Data Release Frequency: Varies

CUPA LIVERMORE-PLEASANTON: CUPA Facility Listing

list of facilities associated with the various CUPA programs in Livermore-Pleasanton

GOVERNMENT RECORDS SEARCHED / DATA CURRENCY TRACKING

Date of Government Version: 05/01/2019
Date Data Arrived at EDR: 05/14/2019
Date Made Active in Reports: 07/17/2019
Number of Days to Update: 64

Source: Livermore-Pleasanton Fire Department
Telephone: 925-454-2361
Last EDR Contact: 11/14/2019
Next Scheduled EDR Contact: 02/24/2020
Data Release Frequency: Varies

DRYCLEANERS: Cleaner Facilities

A list of drycleaner related facilities that have EPA ID numbers. These are facilities with certain SIC codes: power laundries, family and commercial; garment pressing and cleaner's agents; linen supply; coin-operated laundries and cleaning; drycleaning plants, except rugs; carpet and upholster cleaning; industrial launderers; laundry and garment services.

Date of Government Version: 09/06/2019
Date Data Arrived at EDR: 10/11/2019
Date Made Active in Reports: 12/12/2019
Number of Days to Update: 62

Source: Department of Toxic Substance Control
Telephone: 916-327-4498
Last EDR Contact: 12/02/2019
Next Scheduled EDR Contact: 03/16/2020
Data Release Frequency: Annually

DRYCLEAN SOUTH COAST: South Coast Air Quality Management District Drycleaner Listing

A listing of dry cleaners in the South Coast Air Quality Management District

Date of Government Version: 09/27/2019
Date Data Arrived at EDR: 10/01/2019
Date Made Active in Reports: 11/07/2019
Number of Days to Update: 37

Source: South Coast Air Quality Management District
Telephone: 909-396-3211
Last EDR Contact: 11/20/2019
Next Scheduled EDR Contact: 03/09/2020
Data Release Frequency: Varies

DRYCLEAN AVAQMD: Antelope Valley Air Quality Management District Drycleaner Listing

A listing of dry cleaners in the Antelope Valley Air Quality Management District.

Date of Government Version: 08/28/2019
Date Data Arrived at EDR: 08/30/2019
Date Made Active in Reports: 10/29/2019
Number of Days to Update: 60

Source: Antelope Valley Air Quality Management District
Telephone: 661-723-8070
Last EDR Contact: 12/02/2019
Next Scheduled EDR Contact: 03/16/2020
Data Release Frequency: Varies

EMI: Emissions Inventory Data

Toxics and criteria pollutant emissions data collected by the ARB and local air pollution agencies.

Date of Government Version: 12/31/2017
Date Data Arrived at EDR: 06/24/2019
Date Made Active in Reports: 08/22/2019
Number of Days to Update: 59

Source: California Air Resources Board
Telephone: 916-322-2990
Last EDR Contact: 12/19/2019
Next Scheduled EDR Contact: 03/29/2020
Data Release Frequency: Varies

ENF: Enforcement Action Listing

A listing of Water Board Enforcement Actions. Formal is everything except Oral/Verbal Communication, Notice of Violation, Expedited Payment Letter, and Staff Enforcement Letter.

Date of Government Version: 07/19/2019
Date Data Arrived at EDR: 07/22/2019
Date Made Active in Reports: 09/26/2019
Number of Days to Update: 66

Source: State Water Resources Control Board
Telephone: 916-445-9379
Last EDR Contact: 10/30/2019
Next Scheduled EDR Contact: 02/02/2020
Data Release Frequency: Varies

Financial Assurance 1: Financial Assurance Information Listing

Financial Assurance information

Date of Government Version: 10/17/2019
Date Data Arrived at EDR: 10/22/2019
Date Made Active in Reports: 01/02/2020
Number of Days to Update: 72

Source: Department of Toxic Substances Control
Telephone: 916-255-3628
Last EDR Contact: 10/17/2019
Next Scheduled EDR Contact: 02/03/2020
Data Release Frequency: Varies

GOVERNMENT RECORDS SEARCHED / DATA CURRENCY TRACKING

Financial Assurance 2: Financial Assurance Information Listing

A listing of financial assurance information for solid waste facilities. Financial assurance is intended to ensure that resources are available to pay for the cost of closure, post-closure care, and corrective measures if the owner or operator of a regulated facility is unable or unwilling to pay.

Date of Government Version: 11/08/2019	Source: California Integrated Waste Management Board
Date Data Arrived at EDR: 11/12/2019	Telephone: 916-341-6066
Date Made Active in Reports: 01/08/2020	Last EDR Contact: 11/07/2019
Number of Days to Update: 57	Next Scheduled EDR Contact: 02/24/2020
	Data Release Frequency: Varies

HAZNET: Facility and Manifest Data

Facility and Manifest Data. The data is extracted from the copies of hazardous waste manifests received each year by the DTSC. The annual volume of manifests is typically 700,000 - 1,000,000 annually, representing approximately 350,000 - 500,000 shipments. Data are from the manifests submitted without correction, and therefore many contain some invalid values for data elements such as generator ID, TSD ID, waste category, and disposal method. This database begins with calendar year 1993.

Date of Government Version: 12/31/2017	Source: California Environmental Protection Agency
Date Data Arrived at EDR: 05/29/2019	Telephone: 916-255-1136
Date Made Active in Reports: 07/22/2019	Last EDR Contact: 01/09/2020
Number of Days to Update: 54	Next Scheduled EDR Contact: 04/20/2020
	Data Release Frequency: Annually

ICE: ICE

Contains data pertaining to the Permitted Facilities with Inspections / Enforcements sites tracked in Envirostor.

Date of Government Version: 08/19/2019	Source: Department of Toxic Substances Control
Date Data Arrived at EDR: 08/20/2019	Telephone: 877-786-9427
Date Made Active in Reports: 10/18/2019	Last EDR Contact: 11/19/2019
Number of Days to Update: 59	Next Scheduled EDR Contact: 03/02/2020
	Data Release Frequency: Quarterly

HIST CORTESE: Hazardous Waste & Substance Site List

The sites for the list are designated by the State Water Resource Control Board [LUST], the Integrated Waste Board [SWF/LS], and the Department of Toxic Substances Control [CALSITES]. This listing is no longer updated by the state agency.

Date of Government Version: 04/01/2001	Source: Department of Toxic Substances Control
Date Data Arrived at EDR: 01/22/2009	Telephone: 916-323-3400
Date Made Active in Reports: 04/08/2009	Last EDR Contact: 01/22/2009
Number of Days to Update: 76	Next Scheduled EDR Contact: N/A
	Data Release Frequency: No Update Planned

HWP: EnviroStor Permitted Facilities Listing

Detailed information on permitted hazardous waste facilities and corrective action ("cleanups") tracked in EnviroStor.

Date of Government Version: 08/19/2019	Source: Department of Toxic Substances Control
Date Data Arrived at EDR: 08/20/2019	Telephone: 916-323-3400
Date Made Active in Reports: 10/18/2019	Last EDR Contact: 11/19/2019
Number of Days to Update: 59	Next Scheduled EDR Contact: 03/02/2020
	Data Release Frequency: Quarterly

HWT: Registered Hazardous Waste Transporter Database

A listing of hazardous waste transporters. In California, unless specifically exempted, it is unlawful for any person to transport hazardous wastes unless the person holds a valid registration issued by DTSC. A hazardous waste transporter registration is valid for one year and is assigned a unique registration number.

Date of Government Version: 10/07/2019	Source: Department of Toxic Substances Control
Date Data Arrived at EDR: 10/08/2019	Telephone: 916-440-7145
Date Made Active in Reports: 11/07/2019	Last EDR Contact: 01/07/2020
Number of Days to Update: 30	Next Scheduled EDR Contact: 04/20/2020
	Data Release Frequency: Quarterly

GOVERNMENT RECORDS SEARCHED / DATA CURRENCY TRACKING

MINES: Mines Site Location Listing

A listing of mine site locations from the Office of Mine Reclamation.

Date of Government Version: 09/09/2019	Source: Department of Conservation
Date Data Arrived at EDR: 09/09/2019	Telephone: 916-322-1080
Date Made Active in Reports: 11/05/2019	Last EDR Contact: 12/10/2019
Number of Days to Update: 57	Next Scheduled EDR Contact: 03/23/2020
	Data Release Frequency: Quarterly

MWMP: Medical Waste Management Program Listing

The Medical Waste Management Program (MWMP) ensures the proper handling and disposal of medical waste by permitting and inspecting medical waste Offsite Treatment Facilities (PDF) and Transfer Stations (PDF) throughout the state. MWMP also oversees all Medical Waste Transporters.

Date of Government Version: 07/19/2019	Source: Department of Public Health
Date Data Arrived at EDR: 09/04/2019	Telephone: 916-558-1784
Date Made Active in Reports: 11/05/2019	Last EDR Contact: 12/04/2019
Number of Days to Update: 62	Next Scheduled EDR Contact: 03/16/2020
	Data Release Frequency: Varies

NPDES: NPDES Permits Listing

A listing of NPDES permits, including stormwater.

Date of Government Version: 11/11/2019	Source: State Water Resources Control Board
Date Data Arrived at EDR: 11/12/2019	Telephone: 916-445-9379
Date Made Active in Reports: 01/08/2020	Last EDR Contact: 11/12/2019
Number of Days to Update: 57	Next Scheduled EDR Contact: 02/24/2020
	Data Release Frequency: Quarterly

PEST LIC: Pesticide Regulation Licenses Listing

A listing of licenses and certificates issued by the Department of Pesticide Regulation. The DPR issues licenses and/or certificates to: Persons and businesses that apply or sell pesticides; Pest control dealers and brokers; Persons who advise on agricultural pesticide applications.

Date of Government Version: 09/03/2019	Source: Department of Pesticide Regulation
Date Data Arrived at EDR: 09/04/2019	Telephone: 916-445-4038
Date Made Active in Reports: 11/05/2019	Last EDR Contact: 12/04/2019
Number of Days to Update: 62	Next Scheduled EDR Contact: 03/16/2020
	Data Release Frequency: Quarterly

PROC: Certified Processors Database

A listing of certified processors.

Date of Government Version: 09/09/2019	Source: Department of Conservation
Date Data Arrived at EDR: 09/09/2019	Telephone: 916-323-3836
Date Made Active in Reports: 11/05/2019	Last EDR Contact: 12/10/2019
Number of Days to Update: 57	Next Scheduled EDR Contact: 03/23/2020
	Data Release Frequency: Quarterly

NOTIFY 65: Proposition 65 Records

Listings of all Proposition 65 incidents reported to counties by the State Water Resources Control Board and the Regional Water Quality Control Board. This database is no longer updated by the reporting agency.

Date of Government Version: 09/16/2019	Source: State Water Resources Control Board
Date Data Arrived at EDR: 09/18/2019	Telephone: 916-445-3846
Date Made Active in Reports: 11/06/2019	Last EDR Contact: 12/11/2019
Number of Days to Update: 49	Next Scheduled EDR Contact: 03/30/2020
	Data Release Frequency: No Update Planned

GOVERNMENT RECORDS SEARCHED / DATA CURRENCY TRACKING

UIC: UIC Listing

A listing of wells identified as underground injection wells, in the California Oil and Gas Wells database.

Date of Government Version: 08/20/2019	Source: Department of Conservation
Date Data Arrived at EDR: 08/20/2019	Telephone: 916-445-2408
Date Made Active in Reports: 11/18/2019	Last EDR Contact: 12/10/2019
Number of Days to Update: 90	Next Scheduled EDR Contact: 03/23/2020
	Data Release Frequency: Varies

UIC GEO: Underground Injection Control Sites (GEOTRACKER)

Underground control injection sites

Date of Government Version: 09/09/2019	Source: State Water Resource Control Board
Date Data Arrived at EDR: 09/09/2019	Telephone: 866-480-1028
Date Made Active in Reports: 11/01/2019	Last EDR Contact: 12/10/2019
Number of Days to Update: 53	Next Scheduled EDR Contact: 03/23/2020
	Data Release Frequency: Varies

WASTEWATER PITS: Oil Wastewater Pits Listing

Water officials discovered that oil producers have been dumping chemical-laden wastewater into hundreds of unlined pits that are operating without proper permits. Inspections completed by the Central Valley Regional Water Quality Control Board revealed the existence of previously unidentified waste sites. The water boards review found that more than one-third of the region's active disposal pits are operating without permission.

Date of Government Version: 05/08/2018	Source: RWQCB, Central Valley Region
Date Data Arrived at EDR: 07/11/2018	Telephone: 559-445-5577
Date Made Active in Reports: 09/13/2018	Last EDR Contact: 01/07/2020
Number of Days to Update: 64	Next Scheduled EDR Contact: 04/20/2020
	Data Release Frequency: Varies

WDS: Waste Discharge System

Sites which have been issued waste discharge requirements.

Date of Government Version: 06/19/2007	Source: State Water Resources Control Board
Date Data Arrived at EDR: 06/20/2007	Telephone: 916-341-5227
Date Made Active in Reports: 06/29/2007	Last EDR Contact: 11/14/2019
Number of Days to Update: 9	Next Scheduled EDR Contact: 03/02/2020
	Data Release Frequency: No Update Planned

WIP: Well Investigation Program Case List

Well Investigation Program case in the San Gabriel and San Fernando Valley area.

Date of Government Version: 07/03/2009	Source: Los Angeles Water Quality Control Board
Date Data Arrived at EDR: 07/21/2009	Telephone: 213-576-6726
Date Made Active in Reports: 08/03/2009	Last EDR Contact: 12/17/2019
Number of Days to Update: 13	Next Scheduled EDR Contact: 04/06/2020
	Data Release Frequency: No Update Planned

MILITARY PRIV SITES: Military Privatized Sites (GEOTRACKER)

Military privatized sites

Date of Government Version: 09/09/2019	Source: State Water Resources Control Board
Date Data Arrived at EDR: 09/09/2019	Telephone: 866-480-1028
Date Made Active in Reports: 11/01/2019	Last EDR Contact: 12/10/2019
Number of Days to Update: 53	Next Scheduled EDR Contact: 03/23/2020
	Data Release Frequency: Varies

PROJECT: Project Sites (GEOTRACKER)

Projects sites

GOVERNMENT RECORDS SEARCHED / DATA CURRENCY TRACKING

Date of Government Version: 09/09/2019
Date Data Arrived at EDR: 09/09/2019
Date Made Active in Reports: 11/01/2019
Number of Days to Update: 53

Source: State Water Resources Control Board
Telephone: 866-480-1028
Last EDR Contact: 12/10/2019
Next Scheduled EDR Contact: 03/23/2020
Data Release Frequency: Varies

WDR: Waste Discharge Requirements Listing

In general, the Waste Discharge Requirements (WDRs) Program (sometimes also referred to as the "Non Chapter 15 (Non 15) Program") regulates point discharges that are exempt pursuant to Subsection 20090 of Title 27 and not subject to the Federal Water Pollution Control Act. Exemptions from Title 27 may be granted for nine categories of discharges (e.g., sewage, wastewater, etc.) that meet, and continue to meet, the preconditions listed for each specific exemption. The scope of the WDRs Program also includes the discharge of wastes classified as inert, pursuant to section 20230 of Title 27.

Date of Government Version: 09/09/2019
Date Data Arrived at EDR: 09/09/2019
Date Made Active in Reports: 11/06/2019
Number of Days to Update: 58

Source: State Water Resources Control Board
Telephone: 916-341-5810
Last EDR Contact: 12/10/2019
Next Scheduled EDR Contact: 03/23/2020
Data Release Frequency: Quarterly

CIWQS: California Integrated Water Quality System

The California Integrated Water Quality System (CIWQS) is a computer system used by the State and Regional Water Quality Control Boards to track information about places of environmental interest, manage permits and other orders, track inspections, and manage violations and enforcement activities.

Date of Government Version: 09/03/2019
Date Data Arrived at EDR: 09/04/2019
Date Made Active in Reports: 11/05/2019
Number of Days to Update: 62

Source: State Water Resources Control Board
Telephone: 866-794-4977
Last EDR Contact: 12/04/2019
Next Scheduled EDR Contact: 03/16/2020
Data Release Frequency: Varies

CERS: CalEPA Regulated Site Portal Data

The CalEPA Regulated Site Portal database combines data about environmentally regulated sites and facilities in California into a single database. It combines data from a variety of state and federal databases, and provides an overview of regulated activities across the spectrum of environmental programs for any given location in California. These activities include hazardous materials and waste, state and federal cleanups, impacted ground and surface waters, and toxic materials

Date of Government Version: 10/21/2019
Date Data Arrived at EDR: 10/22/2019
Date Made Active in Reports: 01/03/2020
Number of Days to Update: 73

Source: California Environmental Protection Agency
Telephone: 916-323-2514
Last EDR Contact: 10/22/2019
Next Scheduled EDR Contact: 02/03/2020
Data Release Frequency: Varies

NON-CASE INFO: Non-Case Information Sites (GEOTRACKER)

Non-Case Information sites

Date of Government Version: 09/09/2019
Date Data Arrived at EDR: 09/09/2019
Date Made Active in Reports: 11/01/2019
Number of Days to Update: 53

Source: State Water Resources Control Board
Telephone: 866-480-1028
Last EDR Contact: 12/10/2019
Next Scheduled EDR Contact: 03/23/2020
Data Release Frequency: Varies

OTHER OIL GAS: Other Oil & Gas Projects Sites (GEOTRACKER)

Other Oil & Gas Projects sites

Date of Government Version: 09/09/2019
Date Data Arrived at EDR: 09/09/2019
Date Made Active in Reports: 11/01/2019
Number of Days to Update: 53

Source: State Water Resources Control Board
Telephone: 866-480-1028
Last EDR Contact: 12/10/2019
Next Scheduled EDR Contact: 03/23/2020
Data Release Frequency: Varies

GOVERNMENT RECORDS SEARCHED / DATA CURRENCY TRACKING

PROD WATER PONDS: Produced Water Ponds Sites (GEOTRACKER)

Produced water ponds sites

Date of Government Version: 09/09/2019
Date Data Arrived at EDR: 09/09/2019
Date Made Active in Reports: 11/01/2019
Number of Days to Update: 53

Source: State Water Resources Control Board
Telephone: 866-480-1028
Last EDR Contact: 12/10/2019
Next Scheduled EDR Contact: 03/23/2020
Data Release Frequency: Varies

SAMPLING POINT: Sampling Point ? Public Sites (GEOTRACKER)

Sampling point - public sites

Date of Government Version: 09/09/2019
Date Data Arrived at EDR: 09/09/2019
Date Made Active in Reports: 11/01/2019
Number of Days to Update: 53

Source: State Water Resources Control Board
Telephone: 866-480-1028
Last EDR Contact: 12/10/2019
Next Scheduled EDR Contact: 03/23/2020
Data Release Frequency: Varies

WELL STIM PROJ: Well Stimulation Project (GEOTRACKER)

Includes areas of groundwater monitoring plans, a depiction of the monitoring network, and the facilities, boundaries, and subsurface characteristics of the oilfield and the features (oil and gas wells, produced water ponds, UIC wells, water supply wells, etc?) being monitored

Date of Government Version: 09/09/2019
Date Data Arrived at EDR: 09/09/2019
Date Made Active in Reports: 11/01/2019
Number of Days to Update: 53

Source: State Water Resources Control Board
Telephone: 866-480-1028
Last EDR Contact: 12/10/2019
Next Scheduled EDR Contact: 03/23/2020
Data Release Frequency: Varies

MINES MRDS: Mineral Resources Data System

Mineral Resources Data System

Date of Government Version: 04/06/2018
Date Data Arrived at EDR: 10/21/2019
Date Made Active in Reports: 10/24/2019
Number of Days to Update: 3

Source: USGS
Telephone: 703-648-6533
Last EDR Contact: 11/22/2019
Next Scheduled EDR Contact: 03/09/2020
Data Release Frequency: Varies

EDR HIGH RISK HISTORICAL RECORDS

EDR Exclusive Records

EDR MGP: EDR Proprietary Manufactured Gas Plants

The EDR Proprietary Manufactured Gas Plant Database includes records of coal gas plants (manufactured gas plants) compiled by EDR's researchers. Manufactured gas sites were used in the United States from the 1800's to 1950's to produce a gas that could be distributed and used as fuel. These plants used whale oil, rosin, coal, or a mixture of coal, oil, and water that also produced a significant amount of waste. Many of the byproducts of the gas production, such as coal tar (oily waste containing volatile and non-volatile chemicals), sludges, oils and other compounds are potentially hazardous to human health and the environment. The byproduct from this process was frequently disposed of directly at the plant site and can remain or spread slowly, serving as a continuous source of soil and groundwater contamination.

Date of Government Version: N/A
Date Data Arrived at EDR: N/A
Date Made Active in Reports: N/A
Number of Days to Update: N/A

Source: EDR, Inc.
Telephone: N/A
Last EDR Contact: N/A
Next Scheduled EDR Contact: N/A
Data Release Frequency: No Update Planned

EDR Hist Auto: EDR Exclusive Historical Auto Stations

EDR has searched selected national collections of business directories and has collected listings of potential gas station/filling station/service station sites that were available to EDR researchers. EDR's review was limited to those categories of sources that might, in EDR's opinion, include gas station/filling station/service station establishments. The categories reviewed included, but were not limited to gas, gas station, gasoline station, filling station, auto, automobile repair, auto service station, service station, etc. This database falls within a category of information EDR classifies as "High Risk Historical Records", or HRHR. EDR's HRHR effort presents unique and sometimes proprietary data about past sites and operations that typically create environmental concerns, but may not show up in current government records searches.

GOVERNMENT RECORDS SEARCHED / DATA CURRENCY TRACKING

Date of Government Version: N/A
Date Data Arrived at EDR: N/A
Date Made Active in Reports: N/A
Number of Days to Update: N/A

Source: EDR, Inc.
Telephone: N/A
Last EDR Contact: N/A
Next Scheduled EDR Contact: N/A
Data Release Frequency: Varies

EDR Hist Cleaner: EDR Exclusive Historical Cleaners

EDR has searched selected national collections of business directories and has collected listings of potential dry cleaner sites that were available to EDR researchers. EDR's review was limited to those categories of sources that might, in EDR's opinion, include dry cleaning establishments. The categories reviewed included, but were not limited to dry cleaners, cleaners, laundry, laundromat, cleaning/laundry, wash & dry etc. This database falls within a category of information EDR classifies as "High Risk Historical Records", or HRHR. EDR's HRHR effort presents unique and sometimes proprietary data about past sites and operations that typically create environmental concerns, but may not show up in current government records searches.

Date of Government Version: N/A
Date Data Arrived at EDR: N/A
Date Made Active in Reports: N/A
Number of Days to Update: N/A

Source: EDR, Inc.
Telephone: N/A
Last EDR Contact: N/A
Next Scheduled EDR Contact: N/A
Data Release Frequency: Varies

EDR RECOVERED GOVERNMENT ARCHIVES

Exclusive Recovered Govt. Archives

RGA LF: Recovered Government Archive Solid Waste Facilities List

The EDR Recovered Government Archive Landfill database provides a list of landfills derived from historical databases and includes many records that no longer appear in current government lists. Compiled from Records formerly available from the Department of Resources Recycling and Recovery in California.

Date of Government Version: N/A
Date Data Arrived at EDR: 07/01/2013
Date Made Active in Reports: 01/13/2014
Number of Days to Update: 196

Source: Department of Resources Recycling and Recovery
Telephone: N/A
Last EDR Contact: 06/01/2012
Next Scheduled EDR Contact: N/A
Data Release Frequency: Varies

RGA LUST: Recovered Government Archive Leaking Underground Storage Tank

The EDR Recovered Government Archive Leaking Underground Storage Tank database provides a list of LUST incidents derived from historical databases and includes many records that no longer appear in current government lists. Compiled from Records formerly available from the State Water Resources Control Board in California.

Date of Government Version: N/A
Date Data Arrived at EDR: 07/01/2013
Date Made Active in Reports: 12/30/2013
Number of Days to Update: 182

Source: State Water Resources Control Board
Telephone: N/A
Last EDR Contact: 06/01/2012
Next Scheduled EDR Contact: N/A
Data Release Frequency: Varies

COUNTY RECORDS

ALAMEDA COUNTY:

CS ALAMEDA: Contaminated Sites

A listing of contaminated sites overseen by the Toxic Release Program (oil and groundwater contamination from chemical releases and spills) and the Leaking Underground Storage Tank Program (soil and ground water contamination from leaking petroleum USTs).

Date of Government Version: 01/09/2019
Date Data Arrived at EDR: 01/11/2019
Date Made Active in Reports: 03/05/2019
Number of Days to Update: 53

Source: Alameda County Environmental Health Services
Telephone: 510-567-6700
Last EDR Contact: 01/06/2020
Next Scheduled EDR Contact: 04/20/2020
Data Release Frequency: Semi-Annually

GOVERNMENT RECORDS SEARCHED / DATA CURRENCY TRACKING

UST ALAMEDA: Underground Tanks

Underground storage tank sites located in Alameda county.

Date of Government Version: 10/02/2019
Date Data Arrived at EDR: 10/03/2019
Date Made Active in Reports: 11/06/2019
Number of Days to Update: 34

Source: Alameda County Environmental Health Services
Telephone: 510-567-6700
Last EDR Contact: 01/06/2020
Next Scheduled EDR Contact: 04/24/2047
Data Release Frequency: Semi-Annually

AMADOR COUNTY:

CUPA AMADOR: CUPA Facility List Cupa Facility List

Date of Government Version: 09/06/2019
Date Data Arrived at EDR: 09/10/2019
Date Made Active in Reports: 10/31/2019
Number of Days to Update: 51

Source: Amador County Environmental Health
Telephone: 209-223-6439
Last EDR Contact: 12/02/2019
Next Scheduled EDR Contact: 03/16/2020
Data Release Frequency: Varies

BUTTE COUNTY:

CUPA BUTTE: CUPA Facility Listing Cupa facility list.

Date of Government Version: 04/21/2017
Date Data Arrived at EDR: 04/25/2017
Date Made Active in Reports: 08/09/2017
Number of Days to Update: 106

Source: Public Health Department
Telephone: 530-538-7149
Last EDR Contact: 01/06/2020
Next Scheduled EDR Contact: 04/20/2020
Data Release Frequency: No Update Planned

CALVERAS COUNTY:

CUPA CALVERAS: CUPA Facility Listing Cupa Facility Listing

Date of Government Version: 08/05/2019
Date Data Arrived at EDR: 08/07/2019
Date Made Active in Reports: 10/09/2019
Number of Days to Update: 63

Source: Calveras County Environmental Health
Telephone: 209-754-6399
Last EDR Contact: 12/03/2019
Next Scheduled EDR Contact: 04/06/2020
Data Release Frequency: Quarterly

COLUSA COUNTY:

CUPA COLUSA: CUPA Facility List Cupa facility list.

Date of Government Version: 08/14/2019
Date Data Arrived at EDR: 08/20/2019
Date Made Active in Reports: 10/18/2019
Number of Days to Update: 59

Source: Health & Human Services
Telephone: 530-458-0396
Last EDR Contact: 10/31/2019
Next Scheduled EDR Contact: 02/17/2020
Data Release Frequency: Semi-Annually

CONTRA COSTA COUNTY:

GOVERNMENT RECORDS SEARCHED / DATA CURRENCY TRACKING

SL CONTRA COSTA: Site List

List includes sites from the underground tank, hazardous waste generator and business plan/2185 programs.

Date of Government Version: 08/20/2019
Date Data Arrived at EDR: 08/23/2019
Date Made Active in Reports: 10/22/2019
Number of Days to Update: 60

Source: Contra Costa Health Services Department
Telephone: 925-646-2286
Last EDR Contact: 10/28/2019
Next Scheduled EDR Contact: 02/10/2020
Data Release Frequency: Semi-Annually

DEL NORTE COUNTY:

CUPA DEL NORTE: CUPA Facility List

Cupa Facility list

Date of Government Version: 10/11/2019
Date Data Arrived at EDR: 10/29/2019
Date Made Active in Reports: 12/11/2019
Number of Days to Update: 43

Source: Del Norte County Environmental Health Division
Telephone: 707-465-0426
Last EDR Contact: 10/25/2019
Next Scheduled EDR Contact: 02/10/2020
Data Release Frequency: Varies

EL DORADO COUNTY:

CUPA EL DORADO: CUPA Facility List

CUPA facility list.

Date of Government Version: 09/06/2019
Date Data Arrived at EDR: 09/12/2019
Date Made Active in Reports: 10/31/2019
Number of Days to Update: 49

Source: El Dorado County Environmental Management Department
Telephone: 530-621-6623
Last EDR Contact: 10/28/2019
Next Scheduled EDR Contact: 02/10/2020
Data Release Frequency: Varies

FRESNO COUNTY:

CUPA FRESNO: CUPA Resources List

Certified Unified Program Agency. CUPA's are responsible for implementing a unified hazardous materials and hazardous waste management regulatory program. The agency provides oversight of businesses that deal with hazardous materials, operate underground storage tanks or aboveground storage tanks.

Date of Government Version: 10/08/2019
Date Data Arrived at EDR: 10/10/2019
Date Made Active in Reports: 12/11/2019
Number of Days to Update: 62

Source: Dept. of Community Health
Telephone: 559-445-3271
Last EDR Contact: 01/03/2020
Next Scheduled EDR Contact: 04/13/2020
Data Release Frequency: Semi-Annually

GLENN COUNTY:

CUPA GLENN: CUPA Facility List

Cupa facility list

Date of Government Version: 01/22/2018
Date Data Arrived at EDR: 01/24/2018
Date Made Active in Reports: 03/14/2018
Number of Days to Update: 49

Source: Glenn County Air Pollution Control District
Telephone: 830-934-6500
Last EDR Contact: 10/17/2019
Next Scheduled EDR Contact: 02/03/2020
Data Release Frequency: No Update Planned

HUMBOLDT COUNTY:

GOVERNMENT RECORDS SEARCHED / DATA CURRENCY TRACKING

CUPA HUMBOLDT: CUPA Facility List CUPA facility list.

Date of Government Version: 07/08/2019
Date Data Arrived at EDR: 07/10/2019
Date Made Active in Reports: 09/20/2019
Number of Days to Update: 72

Source: Humboldt County Environmental Health
Telephone: N/A
Last EDR Contact: 10/30/2019
Next Scheduled EDR Contact: 03/02/2020
Data Release Frequency: Semi-Annually

IMPERIAL COUNTY:

CUPA IMPERIAL: CUPA Facility List Cupa facility list.

Date of Government Version: 10/17/2019
Date Data Arrived at EDR: 10/22/2019
Date Made Active in Reports: 01/02/2020
Number of Days to Update: 72

Source: San Diego Border Field Office
Telephone: 760-339-2777
Last EDR Contact: 10/17/2019
Next Scheduled EDR Contact: 02/03/2020
Data Release Frequency: Varies

INYO COUNTY:

CUPA INYO: CUPA Facility List Cupa facility list.

Date of Government Version: 04/02/2018
Date Data Arrived at EDR: 04/03/2018
Date Made Active in Reports: 06/14/2018
Number of Days to Update: 72

Source: Inyo County Environmental Health Services
Telephone: 760-878-0238
Last EDR Contact: 11/14/2019
Next Scheduled EDR Contact: 06/04/2018
Data Release Frequency: Varies

KERN COUNTY:

UST KERN: Underground Storage Tank Sites & Tank Listing Kern County Sites and Tanks Listing.

Date of Government Version: 10/28/2019
Date Data Arrived at EDR: 11/05/2019
Date Made Active in Reports: 01/08/2020
Number of Days to Update: 64

Source: Kern County Environment Health Services Department
Telephone: 661-862-8700
Last EDR Contact: 10/31/2019
Next Scheduled EDR Contact: 02/17/2020
Data Release Frequency: Quarterly

KINGS COUNTY:

CUPA KINGS: CUPA Facility List

A listing of sites included in the county's Certified Unified Program Agency database. California's Secretary for Environmental Protection established the unified hazardous materials and hazardous waste regulatory program as required by chapter 6.11 of the California Health and Safety Code. The Unified Program consolidates the administration, permits, inspections, and enforcement activities.

Date of Government Version: 08/14/2019
Date Data Arrived at EDR: 08/20/2019
Date Made Active in Reports: 10/18/2019
Number of Days to Update: 59

Source: Kings County Department of Public Health
Telephone: 559-584-1411
Last EDR Contact: 11/25/2019
Next Scheduled EDR Contact: 03/02/2020
Data Release Frequency: Varies

LAKE COUNTY:

GOVERNMENT RECORDS SEARCHED / DATA CURRENCY TRACKING

CUPA LAKE: CUPA Facility List Cupa facility list

Date of Government Version: 08/16/2019
Date Data Arrived at EDR: 08/20/2019
Date Made Active in Reports: 10/18/2019
Number of Days to Update: 59

Source: Lake County Environmental Health
Telephone: 707-263-1164
Last EDR Contact: 01/08/2020
Next Scheduled EDR Contact: 04/27/2020
Data Release Frequency: Varies

LASSEN COUNTY:

CUPA LASSEN: CUPA Facility List Cupa facility list

Date of Government Version: 07/22/2019
Date Data Arrived at EDR: 07/23/2019
Date Made Active in Reports: 09/26/2019
Number of Days to Update: 65

Source: Lassen County Environmental Health
Telephone: 530-251-8528
Last EDR Contact: 10/17/2019
Next Scheduled EDR Contact: 02/03/2020
Data Release Frequency: Varies

LOS ANGELES COUNTY:

AOCONCERN: Key Areas of Concerns in Los Angeles County

San Gabriel Valley areas where VOC contamination is at or above the MCL as designated by region 9 EPA office. Date of Government Version: 3/30/2009 Exide Site area is a cleanup plan of lead-impacted soil surrounding the former Exide Facility as designated by the DTSC. Date of Government Version: 7/17/2017

Date of Government Version: 03/30/2009
Date Data Arrived at EDR: 03/31/2009
Date Made Active in Reports: 10/23/2009
Number of Days to Update: 206

Source: N/A
Telephone: N/A
Last EDR Contact: 12/11/2019
Next Scheduled EDR Contact: 03/30/2020
Data Release Frequency: No Update Planned

HMS LOS ANGELES: HMS: Street Number List

Industrial Waste and Underground Storage Tank Sites.

Date of Government Version: 09/26/2019
Date Data Arrived at EDR: 10/04/2019
Date Made Active in Reports: 11/07/2019
Number of Days to Update: 34

Source: Department of Public Works
Telephone: 626-458-3517
Last EDR Contact: 01/06/2020
Next Scheduled EDR Contact: 04/20/2020
Data Release Frequency: Semi-Annually

LF LOS ANGELES: List of Solid Waste Facilities Solid Waste Facilities in Los Angeles County.

Date of Government Version: 10/15/2019
Date Data Arrived at EDR: 10/16/2019
Date Made Active in Reports: 12/12/2019
Number of Days to Update: 57

Source: La County Department of Public Works
Telephone: 818-458-5185
Last EDR Contact: 01/14/2020
Next Scheduled EDR Contact: 04/27/2020
Data Release Frequency: Varies

LF LOS ANGELES CITY: City of Los Angeles Landfills

Landfills owned and maintained by the City of Los Angeles.

Date of Government Version: 01/01/2019
Date Data Arrived at EDR: 01/15/2019
Date Made Active in Reports: 03/07/2019
Number of Days to Update: 51

Source: Engineering & Construction Division
Telephone: 213-473-7869
Last EDR Contact: 01/13/2020
Next Scheduled EDR Contact: 04/27/2020
Data Release Frequency: Varies

GOVERNMENT RECORDS SEARCHED / DATA CURRENCY TRACKING

LOS ANGELES AST: Active & Inactive AST Inventory

A listing of active & inactive above ground petroleum storage tank site locations, located in the City of Los Angeles.

Date of Government Version: 06/01/2019	Source: Los Angeles Fire Department
Date Data Arrived at EDR: 06/25/2019	Telephone: 213-978-3800
Date Made Active in Reports: 08/22/2019	Last EDR Contact: 12/20/2019
Number of Days to Update: 58	Next Scheduled EDR Contact: 04/06/2020
	Data Release Frequency: Varies

LOS ANGELES CO LF METHANE: Methane Producing Landfills

This data was created on April 30, 2012 to represent known disposal sites in Los Angeles County that may produce and emanate methane gas. The shapefile contains disposal sites within Los Angeles County that once accepted degradable refuse material. Information used to create this data was extracted from a landfill survey performed by County Engineers (Major Waste System Map, 1973) as well as historical records from CalRecycle, Regional Water Quality Control Board, and Los Angeles County Department of Public Health

Date of Government Version: 04/30/2012	Source: Los Angeles County Department of Public Works
Date Data Arrived at EDR: 04/17/2019	Telephone: 626-458-6973
Date Made Active in Reports: 05/29/2019	Last EDR Contact: 10/18/2019
Number of Days to Update: 42	Next Scheduled EDR Contact: 01/27/2020
	Data Release Frequency: No Update Planned

LOS ANGELES HM: Active & Inactive Hazardous Materials Inventory

A listing of active & inactive hazardous materials facility locations, located in the City of Los Angeles.

Date of Government Version: 06/01/2019	Source: Los Angeles Fire Department
Date Data Arrived at EDR: 06/25/2019	Telephone: 213-978-3800
Date Made Active in Reports: 08/22/2019	Last EDR Contact: 12/20/2019
Number of Days to Update: 58	Next Scheduled EDR Contact: 04/06/2020
	Data Release Frequency: Varies

LOS ANGELES UST: Active & Inactive UST Inventory

A listing of active & inactive underground storage tank site locations and underground storage tank historical sites, located in the City of Los Angeles.

Date of Government Version: 06/01/2019	Source: Los Angeles Fire Department
Date Data Arrived at EDR: 06/25/2019	Telephone: 213-978-3800
Date Made Active in Reports: 08/22/2019	Last EDR Contact: 12/20/2019
Number of Days to Update: 58	Next Scheduled EDR Contact: 04/06/2020
	Data Release Frequency: Varies

SITE MIT LOS ANGELES: Site Mitigation List

Industrial sites that have had some sort of spill or complaint.

Date of Government Version: 10/01/2019	Source: Community Health Services
Date Data Arrived at EDR: 10/29/2019	Telephone: 323-890-7806
Date Made Active in Reports: 01/08/2020	Last EDR Contact: 01/14/2020
Number of Days to Update: 71	Next Scheduled EDR Contact: 04/27/2020
	Data Release Frequency: Annually

UST EL SEGUNDO: City of El Segundo Underground Storage Tank

Underground storage tank sites located in El Segundo city.

Date of Government Version: 01/21/2017	Source: City of El Segundo Fire Department
Date Data Arrived at EDR: 04/19/2017	Telephone: 310-524-2236
Date Made Active in Reports: 05/10/2017	Last EDR Contact: 01/13/2020
Number of Days to Update: 21	Next Scheduled EDR Contact: 04/27/2020
	Data Release Frequency: No Update Planned

GOVERNMENT RECORDS SEARCHED / DATA CURRENCY TRACKING

UST LONG BEACH: City of Long Beach Underground Storage Tank
Underground storage tank sites located in the city of Long Beach.

Date of Government Version: 04/22/2019	Source: City of Long Beach Fire Department
Date Data Arrived at EDR: 04/23/2019	Telephone: 562-570-2563
Date Made Active in Reports: 06/27/2019	Last EDR Contact: 10/17/2019
Number of Days to Update: 65	Next Scheduled EDR Contact: 02/03/2020
	Data Release Frequency: Varies

UST TORRANCE: City of Torrance Underground Storage Tank
Underground storage tank sites located in the city of Torrance.

Date of Government Version: 06/27/2019	Source: City of Torrance Fire Department
Date Data Arrived at EDR: 07/30/2019	Telephone: 310-618-2973
Date Made Active in Reports: 10/02/2019	Last EDR Contact: 10/17/2019
Number of Days to Update: 64	Next Scheduled EDR Contact: 02/03/2020
	Data Release Frequency: Semi-Annually

MADERA COUNTY:

CUPA MADERA: CUPA Facility List

A listing of sites included in the county's Certified Unified Program Agency database. California's Secretary for Environmental Protection established the unified hazardous materials and hazardous waste regulatory program as required by chapter 6.11 of the California Health and Safety Code. The Unified Program consolidates the administration, permits, inspections, and enforcement activities.

Date of Government Version: 08/22/2019	Source: Madera County Environmental Health
Date Data Arrived at EDR: 08/26/2019	Telephone: 559-675-7823
Date Made Active in Reports: 10/29/2019	Last EDR Contact: 11/14/2019
Number of Days to Update: 64	Next Scheduled EDR Contact: 03/02/2020
	Data Release Frequency: Varies

MARIN COUNTY:

UST MARIN: Underground Storage Tank Sites
Currently permitted USTs in Marin County.

Date of Government Version: 09/26/2018	Source: Public Works Department Waste Management
Date Data Arrived at EDR: 10/04/2018	Telephone: 415-473-6647
Date Made Active in Reports: 11/02/2018	Last EDR Contact: 12/19/2019
Number of Days to Update: 29	Next Scheduled EDR Contact: 04/13/2020
	Data Release Frequency: Semi-Annually

MERCED COUNTY:

CUPA MERCED: CUPA Facility List
CUPA facility list.

Date of Government Version: 11/18/2019	Source: Merced County Environmental Health
Date Data Arrived at EDR: 11/20/2019	Telephone: 209-381-1094
Date Made Active in Reports: 01/03/2020	Last EDR Contact: 11/14/2019
Number of Days to Update: 44	Next Scheduled EDR Contact: 03/02/2020
	Data Release Frequency: Varies

MONO COUNTY:

GOVERNMENT RECORDS SEARCHED / DATA CURRENCY TRACKING

CUPA MONO: CUPA Facility List CUPA Facility List

Date of Government Version: 08/21/2019
Date Data Arrived at EDR: 09/03/2019
Date Made Active in Reports: 10/31/2019
Number of Days to Update: 58

Source: Mono County Health Department
Telephone: 760-932-5580
Last EDR Contact: 11/20/2019
Next Scheduled EDR Contact: 03/09/2020
Data Release Frequency: Varies

MONTEREY COUNTY:

CUPA MONTEREY: CUPA Facility Listing CUPA Program listing from the Environmental Health Division.

Date of Government Version: 11/06/2019
Date Data Arrived at EDR: 11/07/2019
Date Made Active in Reports: 01/08/2020
Number of Days to Update: 52

Source: Monterey County Health Department
Telephone: 831-796-1297
Last EDR Contact: 12/19/2019
Next Scheduled EDR Contact: 04/13/2020
Data Release Frequency: Varies

NAPA COUNTY:

LUST NAPA: Sites With Reported Contamination

A listing of leaking underground storage tank sites located in Napa county.

Date of Government Version: 01/09/2017
Date Data Arrived at EDR: 01/11/2017
Date Made Active in Reports: 03/02/2017
Number of Days to Update: 50

Source: Napa County Department of Environmental Management
Telephone: 707-253-4269
Last EDR Contact: 11/20/2019
Next Scheduled EDR Contact: 03/09/2020
Data Release Frequency: No Update Planned

UST NAPA: Closed and Operating Underground Storage Tank Sites

Underground storage tank sites located in Napa county.

Date of Government Version: 09/05/2019
Date Data Arrived at EDR: 09/09/2019
Date Made Active in Reports: 10/31/2019
Number of Days to Update: 52

Source: Napa County Department of Environmental Management
Telephone: 707-253-4269
Last EDR Contact: 11/20/2019
Next Scheduled EDR Contact: 03/09/2020
Data Release Frequency: No Update Planned

NEVADA COUNTY:

CUPA NEVADA: CUPA Facility List CUPA facility list.

Date of Government Version: 10/30/2019
Date Data Arrived at EDR: 10/30/2019
Date Made Active in Reports: 12/11/2019
Number of Days to Update: 42

Source: Community Development Agency
Telephone: 530-265-1467
Last EDR Contact: 10/25/2019
Next Scheduled EDR Contact: 02/10/2020
Data Release Frequency: Varies

ORANGE COUNTY:

IND_SITE ORANGE: List of Industrial Site Cleanups Petroleum and non-petroleum spills.

GOVERNMENT RECORDS SEARCHED / DATA CURRENCY TRACKING

Date of Government Version: 07/10/2019
Date Data Arrived at EDR: 08/07/2019
Date Made Active in Reports: 10/09/2019
Number of Days to Update: 63

Source: Health Care Agency
Telephone: 714-834-3446
Last EDR Contact: 11/04/2019
Next Scheduled EDR Contact: 02/17/2020
Data Release Frequency: Annually

LUST ORANGE: List of Underground Storage Tank Cleanups
Orange County Underground Storage Tank Cleanups (LUST).

Date of Government Version: 07/10/2019
Date Data Arrived at EDR: 08/09/2019
Date Made Active in Reports: 10/09/2019
Number of Days to Update: 61

Source: Health Care Agency
Telephone: 714-834-3446
Last EDR Contact: 11/04/2019
Next Scheduled EDR Contact: 02/17/2020
Data Release Frequency: Quarterly

UST ORANGE: List of Underground Storage Tank Facilities
Orange County Underground Storage Tank Facilities (UST).

Date of Government Version: 10/04/2019
Date Data Arrived at EDR: 11/05/2019
Date Made Active in Reports: 01/08/2020
Number of Days to Update: 64

Source: Health Care Agency
Telephone: 714-834-3446
Last EDR Contact: 11/05/2019
Next Scheduled EDR Contact: 02/17/2020
Data Release Frequency: Quarterly

PLACER COUNTY:

MS PLACER: Master List of Facilities

List includes aboveground tanks, underground tanks and cleanup sites.

Date of Government Version: 09/03/2019
Date Data Arrived at EDR: 09/05/2019
Date Made Active in Reports: 11/05/2019
Number of Days to Update: 61

Source: Placer County Health and Human Services
Telephone: 530-745-2363
Last EDR Contact: 12/02/2019
Next Scheduled EDR Contact: 03/16/2020
Data Release Frequency: Semi-Annually

PLUMAS COUNTY:

CUPA PLUMAS: CUPA Facility List

Plumas County CUPA Program facilities.

Date of Government Version: 03/31/2019
Date Data Arrived at EDR: 04/23/2019
Date Made Active in Reports: 06/26/2019
Number of Days to Update: 64

Source: Plumas County Environmental Health
Telephone: 530-283-6355
Last EDR Contact: 10/17/2019
Next Scheduled EDR Contact: 02/03/2020
Data Release Frequency: Varies

RIVERSIDE COUNTY:

LUST RIVERSIDE: Listing of Underground Tank Cleanup Sites
Riverside County Underground Storage Tank Cleanup Sites (LUST).

Date of Government Version: 10/17/2019
Date Data Arrived at EDR: 10/22/2019
Date Made Active in Reports: 12/13/2019
Number of Days to Update: 52

Source: Department of Environmental Health
Telephone: 951-358-5055
Last EDR Contact: 12/16/2019
Next Scheduled EDR Contact: 03/30/2020
Data Release Frequency: Quarterly

GOVERNMENT RECORDS SEARCHED / DATA CURRENCY TRACKING

UST RIVERSIDE: Underground Storage Tank Tank List

Underground storage tank sites located in Riverside county.

Date of Government Version: 10/17/2019
Date Data Arrived at EDR: 10/22/2019
Date Made Active in Reports: 01/03/2020
Number of Days to Update: 73

Source: Department of Environmental Health
Telephone: 951-358-5055
Last EDR Contact: 12/16/2019
Next Scheduled EDR Contact: 03/30/2020
Data Release Frequency: Quarterly

SACRAMENTO COUNTY:

CS SACRAMENTO: Toxic Site Clean-Up List

List of sites where unauthorized releases of potentially hazardous materials have occurred.

Date of Government Version: 08/06/2019
Date Data Arrived at EDR: 10/01/2019
Date Made Active in Reports: 11/07/2019
Number of Days to Update: 37

Source: Sacramento County Environmental Management
Telephone: 916-875-8406
Last EDR Contact: 12/23/2019
Next Scheduled EDR Contact: 04/13/2020
Data Release Frequency: Quarterly

ML SACRAMENTO: Master Hazardous Materials Facility List

Any business that has hazardous materials on site - hazardous material storage sites, underground storage tanks, waste generators.

Date of Government Version: 08/07/2019
Date Data Arrived at EDR: 10/01/2019
Date Made Active in Reports: 11/08/2019
Number of Days to Update: 38

Source: Sacramento County Environmental Management
Telephone: 916-875-8406
Last EDR Contact: 12/23/2019
Next Scheduled EDR Contact: 04/13/2020
Data Release Frequency: Quarterly

SAN BENITO COUNTY:

CUPA SAN BENITO: CUPA Facility List

Cupa facility list

Date of Government Version: 07/16/2019
Date Data Arrived at EDR: 07/16/2019
Date Made Active in Reports: 09/24/2019
Number of Days to Update: 70

Source: San Benito County Environmental Health
Telephone: N/A
Last EDR Contact: 11/14/2019
Next Scheduled EDR Contact: 02/17/2020
Data Release Frequency: Varies

SAN BERNARDINO COUNTY:

PERMITS SAN BERNARDINO: Hazardous Material Permits

This listing includes underground storage tanks, medical waste handlers/generators, hazardous materials handlers, hazardous waste generators, and waste oil generators/handlers.

Date of Government Version: 08/29/2019
Date Data Arrived at EDR: 08/30/2019
Date Made Active in Reports: 10/29/2019
Number of Days to Update: 60

Source: San Bernardino County Fire Department Hazardous Materials Division
Telephone: 909-387-3041
Last EDR Contact: 11/04/2019
Next Scheduled EDR Contact: 02/17/2020
Data Release Frequency: Quarterly

SAN DIEGO COUNTY:

GOVERNMENT RECORDS SEARCHED / DATA CURRENCY TRACKING

HMMD SAN DIEGO: Hazardous Materials Management Division Database

The database includes: HE58 - This report contains the business name, site address, business phone number, establishment 'H' permit number, type of permit, and the business status. HE17 - In addition to providing the same information provided in the HE58 listing, HE17 provides inspection dates, violations received by the establishment, hazardous waste generated, the quantity, method of storage, treatment/disposal of waste and the hauler, and information on underground storage tanks. Unauthorized Release List - Includes a summary of environmental contamination cases in San Diego County (underground tank cases, non-tank cases, groundwater contamination, and soil contamination are included.)

Date of Government Version: 09/03/2019
Date Data Arrived at EDR: 09/04/2019
Date Made Active in Reports: 11/05/2019
Number of Days to Update: 62

Source: Hazardous Materials Management Division
Telephone: 619-338-2268
Last EDR Contact: 12/04/2019
Next Scheduled EDR Contact: 03/16/2020
Data Release Frequency: Quarterly

LF SAN DIEGO: Solid Waste Facilities

San Diego County Solid Waste Facilities.

Date of Government Version: 04/18/2018
Date Data Arrived at EDR: 04/24/2018
Date Made Active in Reports: 06/19/2018
Number of Days to Update: 56

Source: Department of Health Services
Telephone: 619-338-2209
Last EDR Contact: 10/31/2019
Next Scheduled EDR Contact: 02/03/2020
Data Release Frequency: Varies

SAN DIEGO CO LOP: Local Oversight Program Listing

A listing of all LOP release sites that are or were under the County of San Diego's jurisdiction. Included are closed or transferred cases, open cases, and cases that did not have a case type indicated. The cases without a case type are mostly complaints; however, some of them could be LOP cases.

Date of Government Version: 10/16/2019
Date Data Arrived at EDR: 10/22/2019
Date Made Active in Reports: 12/13/2019
Number of Days to Update: 52

Source: Department of Environmental Health
Telephone: 858-505-6874
Last EDR Contact: 10/17/2019
Next Scheduled EDR Contact: 02/03/2020
Data Release Frequency: Varies

SAN DIEGO CO SAM: Environmental Case Listing

The listing contains all underground tank release cases and projects pertaining to properties contaminated with hazardous substances that are actively under review by the Site Assessment and Mitigation Program.

Date of Government Version: 03/23/2010
Date Data Arrived at EDR: 06/15/2010
Date Made Active in Reports: 07/09/2010
Number of Days to Update: 24

Source: San Diego County Department of Environmental Health
Telephone: 619-338-2371
Last EDR Contact: 11/25/2019
Next Scheduled EDR Contact: 03/16/2020
Data Release Frequency: No Update Planned

SAN FRANCISCO COUNTY:

LUST SAN FRANCISCO: Local Oversight Facilities

A listing of leaking underground storage tank sites located in San Francisco county.

Date of Government Version: 09/19/2008
Date Data Arrived at EDR: 09/19/2008
Date Made Active in Reports: 09/29/2008
Number of Days to Update: 10

Source: Department Of Public Health San Francisco County
Telephone: 415-252-3920
Last EDR Contact: 10/31/2019
Next Scheduled EDR Contact: 02/17/2020
Data Release Frequency: No Update Planned

UST SAN FRANCISCO: Underground Storage Tank Information

Underground storage tank sites located in San Francisco county.

GOVERNMENT RECORDS SEARCHED / DATA CURRENCY TRACKING

Date of Government Version: 08/01/2019
Date Data Arrived at EDR: 08/02/2019
Date Made Active in Reports: 10/08/2019
Number of Days to Update: 67

Source: Department of Public Health
Telephone: 415-252-3920
Last EDR Contact: 01/07/2020
Next Scheduled EDR Contact: 02/17/2020
Data Release Frequency: Quarterly

SAN JOAQUIN COUNTY:

UST SAN JOAQUIN: San Joaquin Co. UST

A listing of underground storage tank locations in San Joaquin county.

Date of Government Version: 06/22/2018
Date Data Arrived at EDR: 06/26/2018
Date Made Active in Reports: 07/11/2018
Number of Days to Update: 15

Source: Environmental Health Department
Telephone: N/A
Last EDR Contact: 12/11/2019
Next Scheduled EDR Contact: 03/30/2020
Data Release Frequency: Semi-Annually

SAN LUIS OBISPO COUNTY:

CUPA SAN LUIS OBISPO: CUPA Facility List Cupa Facility List.

Date of Government Version: 08/14/2019
Date Data Arrived at EDR: 08/20/2019
Date Made Active in Reports: 10/18/2019
Number of Days to Update: 59

Source: San Luis Obispo County Public Health Department
Telephone: 805-781-5596
Last EDR Contact: 12/11/2019
Next Scheduled EDR Contact: 03/02/2020
Data Release Frequency: Varies

SAN MATEO COUNTY:

BI SAN MATEO: Business Inventory

List includes Hazardous Materials Business Plan, hazardous waste generators, and underground storage tanks.

Date of Government Version: 09/03/2019
Date Data Arrived at EDR: 09/09/2019
Date Made Active in Reports: 11/05/2019
Number of Days to Update: 57

Source: San Mateo County Environmental Health Services Division
Telephone: 650-363-1921
Last EDR Contact: 12/10/2019
Next Scheduled EDR Contact: 03/23/2020
Data Release Frequency: Annually

LUST SAN MATEO: Fuel Leak List

A listing of leaking underground storage tank sites located in San Mateo county.

Date of Government Version: 03/29/2019
Date Data Arrived at EDR: 03/29/2019
Date Made Active in Reports: 05/29/2019
Number of Days to Update: 61

Source: San Mateo County Environmental Health Services Division
Telephone: 650-363-1921
Last EDR Contact: 12/05/2019
Next Scheduled EDR Contact: 03/23/2020
Data Release Frequency: Semi-Annually

SANTA BARBARA COUNTY:

CUPA SANTA BARBARA: CUPA Facility Listing

CUPA Program Listing from the Environmental Health Services division.

Date of Government Version: 09/08/2011
Date Data Arrived at EDR: 09/09/2011
Date Made Active in Reports: 10/07/2011
Number of Days to Update: 28

Source: Santa Barbara County Public Health Department
Telephone: 805-686-8167
Last EDR Contact: 11/14/2019
Next Scheduled EDR Contact: 03/02/2020
Data Release Frequency: No Update Planned

SANTA CLARA COUNTY:

GOVERNMENT RECORDS SEARCHED / DATA CURRENCY TRACKING

CUPA SANTA CLARA: Cupa Facility List Cupa facility list

Date of Government Version: 08/14/2019
Date Data Arrived at EDR: 08/20/2019
Date Made Active in Reports: 10/18/2019
Number of Days to Update: 59

Source: Department of Environmental Health
Telephone: 408-918-1973
Last EDR Contact: 11/14/2019
Next Scheduled EDR Contact: 03/02/2020
Data Release Frequency: Varies

HIST LUST SANTA CLARA: HIST LUST - Fuel Leak Site Activity Report

A listing of open and closed leaking underground storage tanks. This listing is no longer updated by the county.
Leaking underground storage tanks are now handled by the Department of Environmental Health.

Date of Government Version: 03/29/2005
Date Data Arrived at EDR: 03/30/2005
Date Made Active in Reports: 04/21/2005
Number of Days to Update: 22

Source: Santa Clara Valley Water District
Telephone: 408-265-2600
Last EDR Contact: 03/23/2009
Next Scheduled EDR Contact: 06/22/2009
Data Release Frequency: No Update Planned

LUST SANTA CLARA: LOP Listing

A listing of leaking underground storage tanks located in Santa Clara county.

Date of Government Version: 03/03/2014
Date Data Arrived at EDR: 03/05/2014
Date Made Active in Reports: 03/18/2014
Number of Days to Update: 13

Source: Department of Environmental Health
Telephone: 408-918-3417
Last EDR Contact: 11/20/2019
Next Scheduled EDR Contact: 03/09/2020
Data Release Frequency: No Update Planned

SAN JOSE HAZMAT: Hazardous Material Facilities

Hazardous material facilities, including underground storage tank sites.

Date of Government Version: 10/30/2019
Date Data Arrived at EDR: 11/01/2019
Date Made Active in Reports: 01/08/2020
Number of Days to Update: 68

Source: City of San Jose Fire Department
Telephone: 408-535-7694
Last EDR Contact: 10/31/2019
Next Scheduled EDR Contact: 02/17/2020
Data Release Frequency: Annually

SANTA CRUZ COUNTY:

CUPA SANTA CRUZ: CUPA Facility List CUPA facility listing.

Date of Government Version: 01/21/2017
Date Data Arrived at EDR: 02/22/2017
Date Made Active in Reports: 05/23/2017
Number of Days to Update: 90

Source: Santa Cruz County Environmental Health
Telephone: 831-464-2761
Last EDR Contact: 11/14/2019
Next Scheduled EDR Contact: 03/02/2020
Data Release Frequency: Varies

SHASTA COUNTY:

CUPA SHASTA: CUPA Facility List Cupa Facility List.

Date of Government Version: 06/15/2017
Date Data Arrived at EDR: 06/19/2017
Date Made Active in Reports: 08/09/2017
Number of Days to Update: 51

Source: Shasta County Department of Resource Management
Telephone: 530-225-5789
Last EDR Contact: 11/14/2019
Next Scheduled EDR Contact: 03/02/2020
Data Release Frequency: Varies

SOLANO COUNTY:

GOVERNMENT RECORDS SEARCHED / DATA CURRENCY TRACKING

LUST SOLANO: Leaking Underground Storage Tanks

A listing of leaking underground storage tank sites located in Solano county.

Date of Government Version: 06/04/2019

Date Data Arrived at EDR: 06/06/2019

Date Made Active in Reports: 08/13/2019

Number of Days to Update: 68

Source: Solano County Department of Environmental Management

Telephone: 707-784-6770

Last EDR Contact: 11/25/2019

Next Scheduled EDR Contact: 03/16/2020

Data Release Frequency: Quarterly

UST SOLANO: Underground Storage Tanks

Underground storage tank sites located in Solano county.

Date of Government Version: 08/28/2019

Date Data Arrived at EDR: 08/30/2019

Date Made Active in Reports: 10/29/2019

Number of Days to Update: 60

Source: Solano County Department of Environmental Management

Telephone: 707-784-6770

Last EDR Contact: 12/02/2019

Next Scheduled EDR Contact: 03/16/2020

Data Release Frequency: Quarterly

SONOMA COUNTY:

CUPA SONOMA: Cupa Facility List

Cupa Facility list

Date of Government Version: 06/18/2019

Date Data Arrived at EDR: 06/25/2019

Date Made Active in Reports: 07/24/2019

Number of Days to Update: 29

Source: County of Sonoma Fire & Emergency Services Department

Telephone: 707-565-1174

Last EDR Contact: 11/14/2019

Next Scheduled EDR Contact: 04/06/2020

Data Release Frequency: Varies

LUST SONOMA: Leaking Underground Storage Tank Sites

A listing of leaking underground storage tank sites located in Sonoma county.

Date of Government Version: 10/01/2019

Date Data Arrived at EDR: 10/02/2019

Date Made Active in Reports: 11/07/2019

Number of Days to Update: 36

Source: Department of Health Services

Telephone: 707-565-6565

Last EDR Contact: 12/17/2019

Next Scheduled EDR Contact: 04/06/2020

Data Release Frequency: Quarterly

STANISLAUS COUNTY:

CUPA STANISLAUS: CUPA Facility List

Cupa facility list

Date of Government Version: 11/04/2019

Date Data Arrived at EDR: 11/07/2019

Date Made Active in Reports: 01/08/2020

Number of Days to Update: 62

Source: Stanislaus County Department of Environmental Protection

Telephone: 209-525-6751

Last EDR Contact: 01/13/2020

Next Scheduled EDR Contact: 04/27/2020

Data Release Frequency: Varies

SUTTER COUNTY:

UST SUTTER: Underground Storage Tanks

Underground storage tank sites located in Sutter county.

Date of Government Version: 08/29/2019

Date Data Arrived at EDR: 09/03/2019

Date Made Active in Reports: 11/06/2019

Number of Days to Update: 64

Source: Sutter County Environmental Health Services

Telephone: 530-822-7500

Last EDR Contact: 12/02/2019

Next Scheduled EDR Contact: 03/16/2020

Data Release Frequency: Semi-Annually

TEHAMA COUNTY:

GOVERNMENT RECORDS SEARCHED / DATA CURRENCY TRACKING

CUPA TEHAMA: CUPA Facility List Cupa facilities

Date of Government Version: 05/20/2019
Date Data Arrived at EDR: 05/21/2019
Date Made Active in Reports: 07/18/2019
Number of Days to Update: 58

Source: Tehama County Department of Environmental Health
Telephone: 530-527-8020
Last EDR Contact: 11/14/2019
Next Scheduled EDR Contact: 02/17/2020
Data Release Frequency: Varies

TRINITY COUNTY:

CUPA TRINITY: CUPA Facility List Cupa facility list

Date of Government Version: 10/17/2019
Date Data Arrived at EDR: 10/22/2019
Date Made Active in Reports: 01/02/2020
Number of Days to Update: 72

Source: Department of Toxic Substances Control
Telephone: 760-352-0381
Last EDR Contact: 10/17/2019
Next Scheduled EDR Contact: 02/03/2020
Data Release Frequency: Varies

TULARE COUNTY:

CUPA TULARE: CUPA Facility List Cupa program facilities

Date of Government Version: 08/12/2019
Date Data Arrived at EDR: 08/14/2019
Date Made Active in Reports: 10/17/2019
Number of Days to Update: 64

Source: Tulare County Environmental Health Services Division
Telephone: 559-624-7400
Last EDR Contact: 11/04/2019
Next Scheduled EDR Contact: 02/17/2020
Data Release Frequency: Varies

TUOLUMNE COUNTY:

CUPA TUOLUMNE: CUPA Facility List Cupa facility list

Date of Government Version: 04/23/2018
Date Data Arrived at EDR: 04/25/2018
Date Made Active in Reports: 06/25/2018
Number of Days to Update: 61

Source: Division of Environmental Health
Telephone: 209-533-5633
Last EDR Contact: 10/17/2019
Next Scheduled EDR Contact: 02/03/2020
Data Release Frequency: Varies

VENTURA COUNTY:

BWT VENTURA: Business Plan, Hazardous Waste Producers, and Operating Underground Tanks The BWT list indicates by site address whether the Environmental Health Division has Business Plan (B), Waste Producer (W), and/or Underground Tank (T) information.

Date of Government Version: 05/29/2019
Date Data Arrived at EDR: 07/29/2019
Date Made Active in Reports: 09/30/2019
Number of Days to Update: 63

Source: Ventura County Environmental Health Division
Telephone: 805-654-2813
Last EDR Contact: 10/21/2019
Next Scheduled EDR Contact: 02/03/2020
Data Release Frequency: Quarterly

LF VENTURA: Inventory of Illegal Abandoned and Inactive Sites Ventura County Inventory of Closed, Illegal Abandoned, and Inactive Sites.

GOVERNMENT RECORDS SEARCHED / DATA CURRENCY TRACKING

Date of Government Version: 12/01/2011
Date Data Arrived at EDR: 12/01/2011
Date Made Active in Reports: 01/19/2012
Number of Days to Update: 49

Source: Environmental Health Division
Telephone: 805-654-2813
Last EDR Contact: 12/19/2019
Next Scheduled EDR Contact: 04/13/2020
Data Release Frequency: No Update Planned

LUST VENTURA: Listing of Underground Tank Cleanup Sites
Ventura County Underground Storage Tank Cleanup Sites (LUST).

Date of Government Version: 05/29/2008
Date Data Arrived at EDR: 06/24/2008
Date Made Active in Reports: 07/31/2008
Number of Days to Update: 37

Source: Environmental Health Division
Telephone: 805-654-2813
Last EDR Contact: 11/07/2019
Next Scheduled EDR Contact: 02/24/2020
Data Release Frequency: No Update Planned

MED WASTE VENTURA: Medical Waste Program List

To protect public health and safety and the environment from potential exposure to disease causing agents, the Environmental Health Division Medical Waste Program regulates the generation, handling, storage, treatment and disposal of medical waste throughout the County.

Date of Government Version: 09/26/2019
Date Data Arrived at EDR: 10/23/2019
Date Made Active in Reports: 12/13/2019
Number of Days to Update: 51

Source: Ventura County Resource Management Agency
Telephone: 805-654-2813
Last EDR Contact: 10/21/2019
Next Scheduled EDR Contact: 02/03/2020
Data Release Frequency: Quarterly

UST VENTURA: Underground Tank Closed Sites List

Ventura County Operating Underground Storage Tank Sites (UST)/Underground Tank Closed Sites List.

Date of Government Version: 07/26/2019
Date Data Arrived at EDR: 09/09/2019
Date Made Active in Reports: 10/31/2019
Number of Days to Update: 52

Source: Environmental Health Division
Telephone: 805-654-2813
Last EDR Contact: 12/10/2019
Next Scheduled EDR Contact: 03/23/2020
Data Release Frequency: Quarterly

YOLO COUNTY:

UST YOLO: Underground Storage Tank Comprehensive Facility Report

Underground storage tank sites located in Yolo county.

Date of Government Version: 09/25/2019
Date Data Arrived at EDR: 10/01/2019
Date Made Active in Reports: 10/31/2019
Number of Days to Update: 30

Source: Yolo County Department of Health
Telephone: 530-666-8646
Last EDR Contact: 12/19/2019
Next Scheduled EDR Contact: 04/13/2020
Data Release Frequency: Annually

YUBA COUNTY:

CUPA YUBA: CUPA Facility List

CUPA facility listing for Yuba County.

Date of Government Version: 11/04/2019
Date Data Arrived at EDR: 11/06/2019
Date Made Active in Reports: 01/08/2020
Number of Days to Update: 63

Source: Yuba County Environmental Health Department
Telephone: 530-749-7523
Last EDR Contact: 10/25/2019
Next Scheduled EDR Contact: 02/10/2020
Data Release Frequency: Varies

GOVERNMENT RECORDS SEARCHED / DATA CURRENCY TRACKING

OTHER DATABASE(S)

Depending on the geographic area covered by this report, the data provided in these specialty databases may or may not be complete. For example, the existence of wetlands information data in a specific report does not mean that all wetlands in the area covered by the report are included. Moreover, the absence of any reported wetlands information does not necessarily mean that wetlands do not exist in the area covered by the report.

CT MANIFEST: Hazardous Waste Manifest Data

Facility and manifest data. Manifest is a document that lists and tracks hazardous waste from the generator through transporters to a tsd facility.

Date of Government Version: 05/14/2019
Date Data Arrived at EDR: 05/14/2019
Date Made Active in Reports: 08/05/2019
Number of Days to Update: 83

Source: Department of Energy & Environmental Protection
Telephone: 860-424-3375
Last EDR Contact: 11/11/2019
Next Scheduled EDR Contact: 02/24/2020
Data Release Frequency: No Update Planned

NJ MANIFEST: Manifest Information

Hazardous waste manifest information.

Date of Government Version: 12/31/2018
Date Data Arrived at EDR: 04/10/2019
Date Made Active in Reports: 05/16/2019
Number of Days to Update: 36

Source: Department of Environmental Protection
Telephone: N/A
Last EDR Contact: 01/06/2020
Next Scheduled EDR Contact: 04/20/2020
Data Release Frequency: Annually

NY MANIFEST: Facility and Manifest Data

Manifest is a document that lists and tracks hazardous waste from the generator through transporters to a TSD facility.

Date of Government Version: 01/01/2019
Date Data Arrived at EDR: 05/01/2019
Date Made Active in Reports: 06/21/2019
Number of Days to Update: 51

Source: Department of Environmental Conservation
Telephone: 518-402-8651
Last EDR Contact: 10/29/2019
Next Scheduled EDR Contact: 02/10/2020
Data Release Frequency: Quarterly

PA MANIFEST: Manifest Information

Hazardous waste manifest information.

Date of Government Version: 06/30/2018
Date Data Arrived at EDR: 07/19/2019
Date Made Active in Reports: 09/10/2019
Number of Days to Update: 53

Source: Department of Environmental Protection
Telephone: 717-783-8990
Last EDR Contact: 01/14/2020
Next Scheduled EDR Contact: 04/07/2020
Data Release Frequency: Annually

RI MANIFEST: Manifest information

Hazardous waste manifest information

Date of Government Version: 12/31/2018
Date Data Arrived at EDR: 10/02/2019
Date Made Active in Reports: 12/10/2019
Number of Days to Update: 69

Source: Department of Environmental Management
Telephone: 401-222-2797
Last EDR Contact: 11/14/2019
Next Scheduled EDR Contact: 03/02/2020
Data Release Frequency: Annually

WI MANIFEST: Manifest Information

Hazardous waste manifest information.

Date of Government Version: 05/31/2018
Date Data Arrived at EDR: 06/19/2019
Date Made Active in Reports: 09/03/2019
Number of Days to Update: 76

Source: Department of Natural Resources
Telephone: N/A
Last EDR Contact: 12/18/2019
Next Scheduled EDR Contact: 03/23/2020
Data Release Frequency: Annually

GOVERNMENT RECORDS SEARCHED / DATA CURRENCY TRACKING

Oil/Gas Pipelines

Source: Endeavor Business Media

Petroleum Bundle (Crude Oil, Refined Products, Petrochemicals, Gas Liquids (LPG/NGL), and Specialty Gases (Miscellaneous)) N = Natural Gas Bundle (Natural Gas, Gas Liquids (LPG/NGL), and Specialty Gases (Miscellaneous)). This map includes information copyrighted by Endeavor Business Media. This information is provided on a best effort basis and Endeavor Business Media does not guarantee its accuracy nor warrant its fitness for any particular purpose. Such information has been reprinted with the permission of Endeavor Business Media.

Electric Power Transmission Line Data

Source: Endeavor Business Media

This map includes information copyrighted by Endeavor Business Media. This information is provided on a best effort basis and Endeavor Business Media does not guarantee its accuracy nor warrant its fitness for any particular purpose. Such information has been reprinted with the permission of Endeavor Business Media.

Sensitive Receptors: There are individuals deemed sensitive receptors due to their fragile immune systems and special sensitivity to environmental discharges. These sensitive receptors typically include the elderly, the sick, and children. While the location of all sensitive receptors cannot be determined, EDR indicates those buildings and facilities - schools, daycares, hospitals, medical centers, and nursing homes - where individuals who are sensitive receptors are likely to be located.

AHA Hospitals:

Source: American Hospital Association, Inc.

Telephone: 312-280-5991

The database includes a listing of hospitals based on the American Hospital Association's annual survey of hospitals.

Medical Centers: Provider of Services Listing

Source: Centers for Medicare & Medicaid Services

Telephone: 410-786-3000

A listing of hospitals with Medicare provider number, produced by Centers of Medicare & Medicaid Services, a federal agency within the U.S. Department of Health and Human Services.

Nursing Homes

Source: National Institutes of Health

Telephone: 301-594-6248

Information on Medicare and Medicaid certified nursing homes in the United States.

Public Schools

Source: National Center for Education Statistics

Telephone: 202-502-7300

The National Center for Education Statistics' primary database on elementary and secondary public education in the United States. It is a comprehensive, annual, national statistical database of all public elementary and secondary schools and school districts, which contains data that are comparable across all states.

Private Schools

Source: National Center for Education Statistics

Telephone: 202-502-7300

The National Center for Education Statistics' primary database on private school locations in the United States.

Daycare Centers: Licensed Facilities

Source: Department of Social Services

Telephone: 916-657-4041

Flood Zone Data: This data was obtained from the Federal Emergency Management Agency (FEMA). It depicts 100-year and 500-year flood zones as defined by FEMA. It includes the National Flood Hazard Layer (NFHL) which incorporates Flood Insurance Rate Map (FIRM) data and Q3 data from FEMA in areas not covered by NFHL.

Source: FEMA

Telephone: 877-336-2627

Date of Government Version: 2003, 2015

NWI: National Wetlands Inventory. This data, available in select counties across the country, was obtained by EDR in 2002, 2005 and 2010 from the U.S. Fish and Wildlife Service.

State Wetlands Data: Wetland Inventory

Source: Department of Fish and Wildlife

Telephone: 916-445-0411

GOVERNMENT RECORDS SEARCHED / DATA CURRENCY TRACKING

Current USGS 7.5 Minute Topographic Map
Source: U.S. Geological Survey

STREET AND ADDRESS INFORMATION

© 2015 TomTom North America, Inc. All rights reserved. This material is proprietary and the subject of copyright protection and other intellectual property rights owned by or licensed to Tele Atlas North America, Inc. The use of this material is subject to the terms of a license agreement. You will be held liable for any unauthorized copying or disclosure of this material.

GEOCHECK[®] - PHYSICAL SETTING SOURCE ADDENDUM

TARGET PROPERTY ADDRESS

HOLY CROSS LUTHERAN CHURCH
3450 CLAIREMONT DRIVE
SAN DIEGO, CA 92117

TARGET PROPERTY COORDINATES

Latitude (North):	32.803406 - 32° 48' 12.26"
Longitude (West):	117.200138 - 117° 12' 0.50"
Universal Transverse Mercator:	Zone 11
UTM X (Meters):	481262.2
UTM Y (Meters):	3629320.2
Elevation:	281 ft. above sea level

USGS TOPOGRAPHIC MAP

Target Property Map:	5622824 LA JOLLA, CA
Version Date:	2012

EDR's GeoCheck Physical Setting Source Addendum is provided to assist the environmental professional in forming an opinion about the impact of potential contaminant migration.

Assessment of the impact of contaminant migration generally has two principle investigative components:

1. Groundwater flow direction, and
2. Groundwater flow velocity.

Groundwater flow direction may be impacted by surface topography, hydrology, hydrogeology, characteristics of the soil, and nearby wells. Groundwater flow velocity is generally impacted by the nature of the geologic strata.

GEOCHECK® - PHYSICAL SETTING SOURCE SUMMARY

GROUNDWATER FLOW DIRECTION INFORMATION

Groundwater flow direction for a particular site is best determined by a qualified environmental professional using site-specific well data. If such data is not reasonably ascertainable, it may be necessary to rely on other sources of information, such as surface topographic information, hydrologic information, hydrogeologic data collected on nearby properties, and regional groundwater flow information (from deep aquifers).

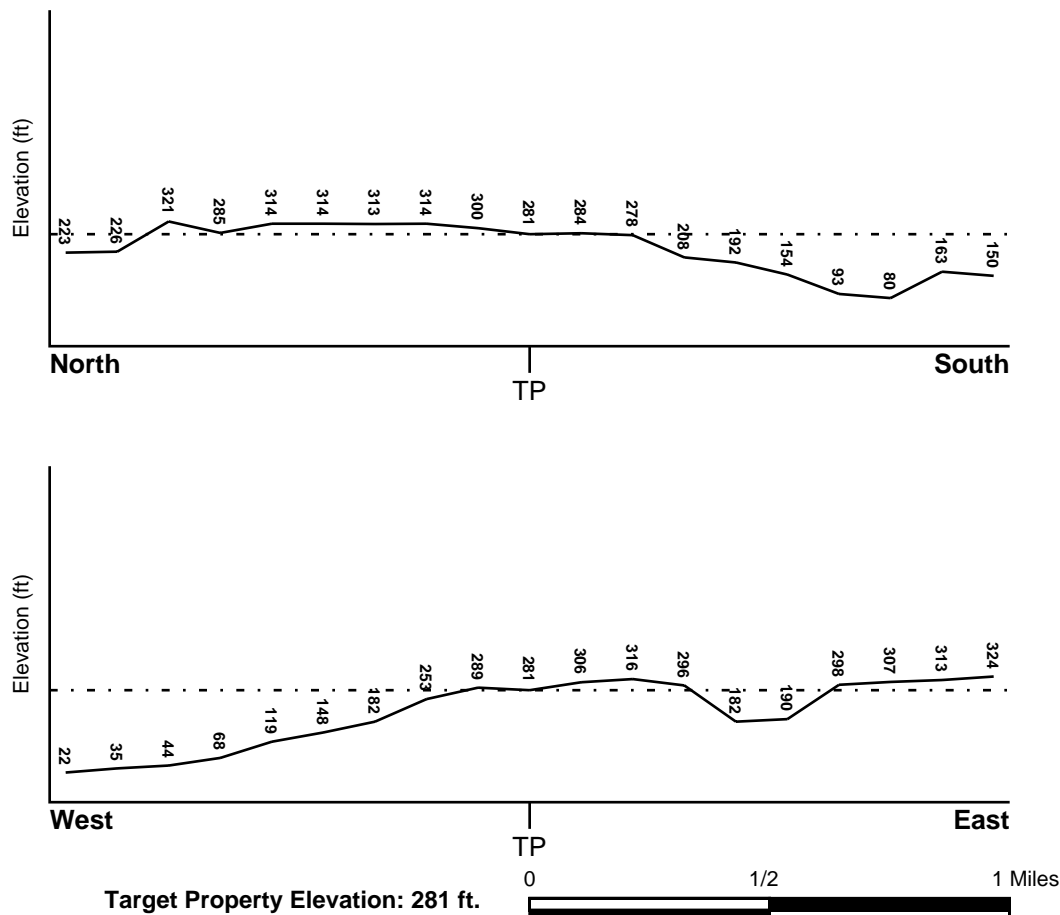
TOPOGRAPHIC INFORMATION

Surface topography may be indicative of the direction of surficial groundwater flow. This information can be used to assist the environmental professional in forming an opinion about the impact of nearby contaminated properties or, should contamination exist on the target property, what downgradient sites might be impacted.

TARGET PROPERTY TOPOGRAPHY

General Topographic Gradient: General WSW

SURROUNDING TOPOGRAPHY: ELEVATION PROFILES



Source: Topography has been determined from the USGS 7.5' Digital Elevation Model and should be evaluated on a relative (not an absolute) basis. Relative elevation information between sites of close proximity should be field verified.

GEOCHECK® - PHYSICAL SETTING SOURCE SUMMARY

HYDROLOGIC INFORMATION

Surface water can act as a hydrologic barrier to groundwater flow. Such hydrologic information can be used to assist the environmental professional in forming an opinion about the impact of nearby contaminated properties or, should contamination exist on the target property, what downgradient sites might be impacted.

Refer to the Physical Setting Source Map following this summary for hydrologic information (major waterways and bodies of water).

FEMA FLOOD ZONE

<u>Flood Plain Panel at Target Property</u>	<u>FEMA Source Type</u>
06073C1612G	FEMA FIRM Flood data
<u>Additional Panels in search area:</u>	<u>FEMA Source Type</u>
06073C1604G	FEMA FIRM Flood data
06073C1608G	FEMA FIRM Flood data
06073C1616G	FEMA FIRM Flood data

NATIONAL WETLAND INVENTORY

<u>NWI Quad at Target Property</u>	<u>NWI Electronic Data Coverage</u>
LA JOLLA	YES - refer to the Overview Map and Detail Map

HYDROGEOLOGIC INFORMATION

Hydrogeologic information obtained by installation of wells on a specific site can often be an indicator of groundwater flow direction in the immediate area. Such hydrogeologic information can be used to assist the environmental professional in forming an opinion about the impact of nearby contaminated properties or, should contamination exist on the target property, what downgradient sites might be impacted.

Site-Specific Hydrogeological Data:*

Search Radius:	1.25 miles
Status:	Not found

AQUIFLOW®

Search Radius: 1.000 Mile.

EDR has developed the AQUIFLOW Information System to provide data on the general direction of groundwater flow at specific points. EDR has reviewed reports submitted by environmental professionals to regulatory authorities at select sites and has extracted the date of the report, groundwater flow direction as determined hydrogeologically, and the depth to water table.

<u>MAP ID</u>	<u>LOCATION FROM TP</u>	<u>GENERAL DIRECTION GROUNDWATER FLOW</u>
A1	1/2 - 1 Mile North	Not Reported
A2	1/2 - 1 Mile North	Not Reported
3	1/2 - 1 Mile SE	S
1G	1/2 - 1 Mile North	Not Reported
2G	1/2 - 1 Mile North	Not Reported
3G	1/2 - 1 Mile SE	S

For additional site information, refer to Physical Setting Source Map Findings.

GEOCHECK® - PHYSICAL SETTING SOURCE SUMMARY

GROUNDWATER FLOW VELOCITY INFORMATION

Groundwater flow velocity information for a particular site is best determined by a qualified environmental professional using site specific geologic and soil strata data. If such data are not reasonably ascertainable, it may be necessary to rely on other sources of information, including geologic age identification, rock stratigraphic unit and soil characteristics data collected on nearby properties and regional soil information. In general, contaminant plumes move more quickly through sandy-gravelly types of soils than silty-clayey types of soils.

GEOLOGIC INFORMATION IN GENERAL AREA OF TARGET PROPERTY

Geologic information can be used by the environmental professional in forming an opinion about the relative speed at which contaminant migration may be occurring.

ROCK STRATIGRAPHIC UNIT

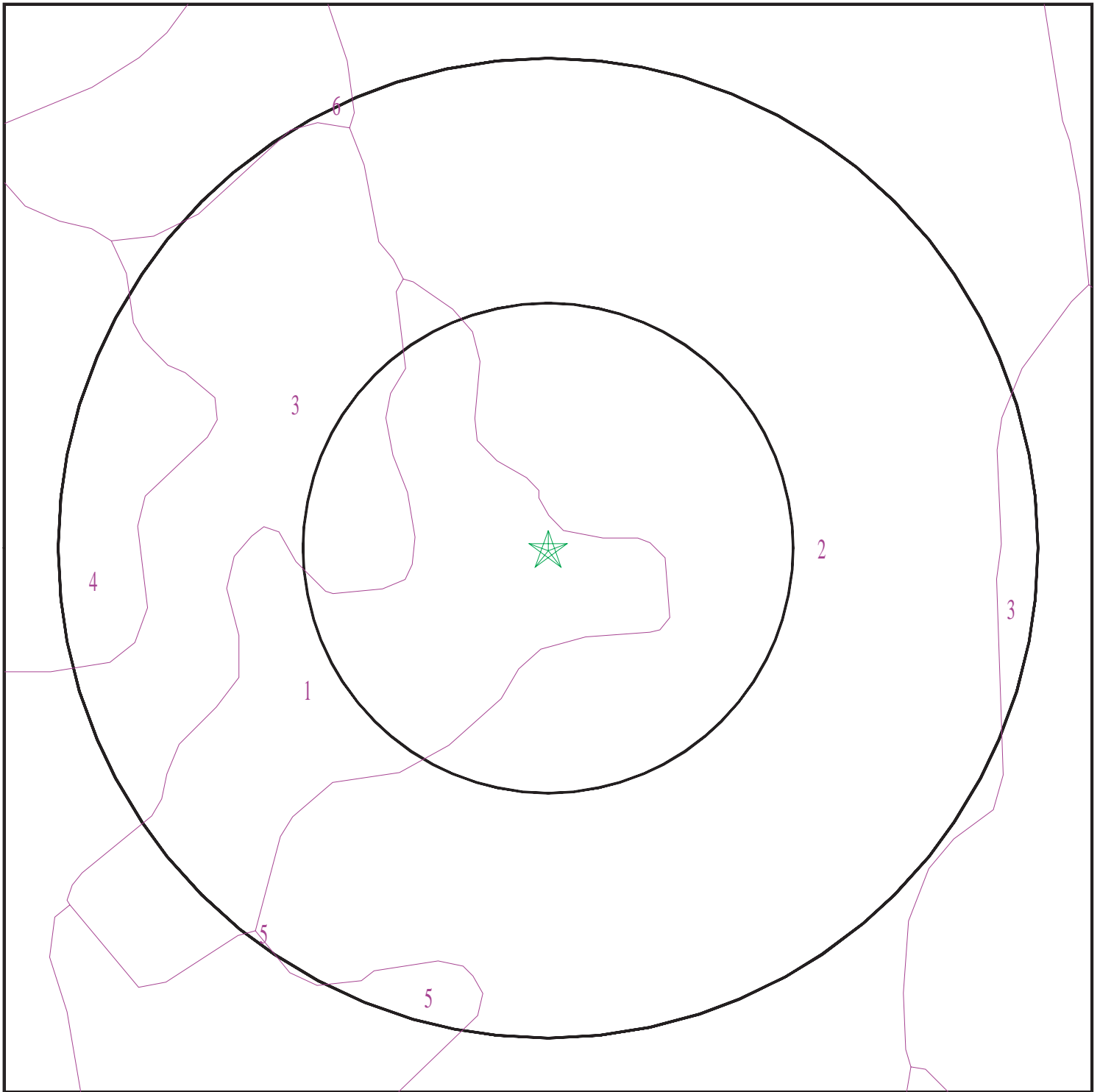
Era:	Cenozoic
System:	Tertiary
Series:	Eocene
Code:	Te (decoded above as Era, System & Series)

GEOLOGIC AGE IDENTIFICATION

Category: Stratified Sequence

Geologic Age and Rock Stratigraphic Unit Source: P.G. Schruben, R.E. Arndt and W.J. Bawiec, Geology of the Conterminous U.S. at 1:2,500,000 Scale - a digital representation of the 1974 P.B. King and H.M. Beikman Map, USGS Digital Data Series DDS - 11 (1994).

SSURGO SOIL MAP - 5939065.2s



- ★ Target Property
- SSURGO Soil
- Water

0 1/16 1/8 1/4 Miles



SITE NAME: Holy Cross Lutheran Church
ADDRESS: 3450 Clairemont Drive
SAN DIEGO CA 92117
LAT/LONG: 32.803406 / 117.200138

CLIENT: Partner Engineering and Science, Inc.
CONTACT: Colleen Tubridy
INQUIRY #: 5939065.2s
DATE: January 17, 2020 11:53 am

GEOCHECK® - PHYSICAL SETTING SOURCE SUMMARY

DOMINANT SOIL COMPOSITION IN GENERAL AREA OF TARGET PROPERTY

The U.S. Department of Agriculture's (USDA) Soil Conservation Service (SCS) leads the National Cooperative Soil Survey (NCSS) and is responsible for collecting, storing, maintaining and distributing soil survey information for privately owned lands in the United States. A soil map in a soil survey is a representation of soil patterns in a landscape. The following information is based on Soil Conservation Service SSURGO data.

Soil Map ID: 1

Soil Component Name: GAVIOTA

Soil Surface Texture: fine sandy loam

Hydrologic Group: Class D - Very slow infiltration rates. Soils are clayey, have a high water table, or are shallow to an impervious layer.

Soil Drainage Class: Well drained

Hydric Status: Not hydric

Corrosion Potential - Uncoated Steel: Moderate

Depth to Bedrock Min: > 41 inches

Depth to Watertable Min: > 0 inches

Soil Layer Information							
Layer	Boundary		Soil Texture Class	Classification		Saturated hydraulic conductivity micro m/sec	Soil Reaction (pH)
	Upper	Lower		AASHTO Group	Unified Soil		
1	0 inches	16 inches	fine sandy loam	Silt-Clay Materials (more than 35 pct. passing No. 200), Silty Soils.	Not reported	Max: Min:	Max: Min:
2	16 inches	20 inches	unweathered bedrock	Silt-Clay Materials (more than 35 pct. passing No. 200), Silty Soils.	Not reported	Max: Min:	Max: Min:

Soil Map ID: 2

Soil Component Name: CHESTERTON

Soil Surface Texture: fine sandy loam

Hydrologic Group: Class D - Very slow infiltration rates. Soils are clayey, have a high water table, or are shallow to an impervious layer.

Soil Drainage Class: Moderately well drained

GEOCHECK® - PHYSICAL SETTING SOURCE SUMMARY

Hydric Status: Not hydric

Corrosion Potential - Uncoated Steel: High

Depth to Bedrock Min: > 0 inches

Depth to Watertable Min: > 0 inches

Soil Layer Information							
Layer	Boundary		Soil Texture Class	Classification		Saturated hydraulic conductivity micro m/sec	Soil Reaction (pH)
	Upper	Lower		AASHTO Group	Unified Soil		
1	0 inches	18 inches	fine sandy loam	Silt-Clay Materials (more than 35 pct. passing No. 200), Silty Soils.	Not reported	Max: Min:	Max: Min:
2	18 inches	33 inches	sandy clay	Silt-Clay Materials (more than 35 pct. passing No. 200), Silty Soils.	Not reported	Max: Min:	Max: Min:
3	33 inches	59 inches	indurated	Silt-Clay Materials (more than 35 pct. passing No. 200), Silty Soils.	Not reported	Max: Min:	Max: Min:

Soil Map ID: 3

Soil Component Name: CARLSBAD

Soil Surface Texture: gravelly loamy sand

Hydrologic Group: Class C - Slow infiltration rates. Soils with layers impeding downward movement of water, or soils with moderately fine or fine textures.

Soil Drainage Class: Moderately well drained

Hydric Status: Not hydric

Corrosion Potential - Uncoated Steel: Moderate

Depth to Bedrock Min: > 0 inches

Depth to Watertable Min: > 0 inches

GEOCHECK® - PHYSICAL SETTING SOURCE SUMMARY

Soil Layer Information							
Layer	Boundary		Soil Texture Class	Classification		Saturated hydraulic conductivity micro m/sec	Soil Reaction (pH)
	Upper	Lower		AASHTO Group	Unified Soil		
1	0 inches	20 inches	gravelly loamy sand	Granular materials (35 pct. or less passing No. 200), Stone Fragments, Gravel and Sand.	Not reported	Max: Min:	Max: Min:
2	20 inches	38 inches	loamy sand	Granular materials (35 pct. or less passing No. 200), Stone Fragments, Gravel and Sand.	Not reported	Max: Min:	Max: Min:
3	38 inches	50 inches	indurated	Granular materials (35 pct. or less passing No. 200), Stone Fragments, Gravel and Sand.	Not reported	Max: Min:	Max: Min:

Soil Map ID: 4

Soil Component Name: MADE LAND

Soil Surface Texture: variable

Hydrologic Group: Class C - Slow infiltration rates. Soils with layers impeding downward movement of water, or soils with moderately fine or fine textures.

Soil Drainage Class:
Hydric Status: Not hydric

Corrosion Potential - Uncoated Steel: Not Reported

Depth to Bedrock Min: > 0 inches

Depth to Watertable Min: > 0 inches

GEOCHECK® - PHYSICAL SETTING SOURCE SUMMARY

Soil Layer Information							
Layer	Boundary		Soil Texture Class	Classification		Saturated hydraulic conductivity micro m/sec	Soil Reaction (pH)
	Upper	Lower		AASHTO Group	Unified Soil		
1	0 inches	5 inches	variable	Not reported	Not reported	Max: Min:	Max: Min:

Soil Map ID: 5

Soil Component Name: HUERHUERO

Soil Surface Texture: loam

Hydrologic Group: Class D - Very slow infiltration rates. Soils are clayey, have a high water table, or are shallow to an impervious layer.

Soil Drainage Class: Moderately well drained

Hydric Status: Not hydric

Corrosion Potential - Uncoated Steel: High

Depth to Bedrock Min: > 0 inches

Depth to Watertable Min: > 0 inches

Soil Layer Information							
Layer	Boundary		Soil Texture Class	Classification		Saturated hydraulic conductivity micro m/sec	Soil Reaction (pH)
	Upper	Lower		AASHTO Group	Unified Soil		
1	0 inches	9 inches	loam	Silt-Clay Materials (more than 35 pct. passing No. 200), Silty Soils.	COARSE-GRAINED SOILS, Sands, Sands with fines, Clayey sand. COARSE-GRAINED SOILS, Sands, Sands with fines, Silty Sand.	Max: 4 Min: 1.4	Max: 8.4 Min: 7.4
2	9 inches	50 inches	clay loam	Silt-Clay Materials (more than 35 pct. passing No. 200), Silty Soils.	COARSE-GRAINED SOILS, Sands, Sands with fines, Clayey sand. COARSE-GRAINED SOILS, Sands, Sands with fines, Silty Sand.	Max: 4 Min: 1.4	Max: 8.4 Min: 7.4

GEOCHECK® - PHYSICAL SETTING SOURCE SUMMARY

Soil Layer Information							
Layer	Boundary		Soil Texture Class	Classification		Saturated hydraulic conductivity micro m/sec	Soil Reaction (pH)
	Upper	Lower		AASHTO Group	Unified Soil		
3	50 inches	59 inches	stratified sand to sandy loam	Silt-Clay Materials (more than 35 pct. passing No. 200), Silty Soils.	COARSE-GRAINED SOILS, Sands, Sands with fines, Clayey sand. COARSE-GRAINED SOILS, Sands, Sands with fines, Silty Sand.	Max: 4 Min: 1.4	Max: 8.4 Min: 7.4

Soil Map ID: 6

Soil Component Name: GAVIOTA

Soil Surface Texture: fine sandy loam

Hydrologic Group: Class D - Very slow infiltration rates. Soils are clayey, have a high water table, or are shallow to an impervious layer.

Soil Drainage Class: Well drained

Hydric Status: Not hydric

Corrosion Potential - Uncoated Steel: Moderate

Depth to Bedrock Min: > 41 inches

Depth to Watertable Min: > 0 inches

Soil Layer Information							
Layer	Boundary		Soil Texture Class	Classification		Saturated hydraulic conductivity micro m/sec	Soil Reaction (pH)
	Upper	Lower		AASHTO Group	Unified Soil		
1	0 inches	16 inches	fine sandy loam	Silt-Clay Materials (more than 35 pct. passing No. 200), Silty Soils.	Not reported	Max: Min:	Max: Min:
2	16 inches	20 inches	unweathered bedrock	Silt-Clay Materials (more than 35 pct. passing No. 200), Silty Soils.	Not reported	Max: Min:	Max: Min:

GEOCHECK® - PHYSICAL SETTING SOURCE SUMMARY

LOCAL / REGIONAL WATER AGENCY RECORDS

EDR Local/Regional Water Agency records provide water well information to assist the environmental professional in assessing sources that may impact ground water flow direction, and in forming an opinion about the impact of contaminant migration on nearby drinking water wells.

WELL SEARCH DISTANCE INFORMATION

<u>DATABASE</u>	<u>SEARCH DISTANCE (miles)</u>
Federal USGS	1.000
Federal FRDS PWS	Nearest PWS within 1 mile
State Database	1.000

FEDERAL USGS WELL INFORMATION

<u>MAP ID</u>	<u>WELL ID</u>	<u>LOCATION FROM TP</u>
No Wells Found		

FEDERAL FRDS PUBLIC WATER SUPPLY SYSTEM INFORMATION

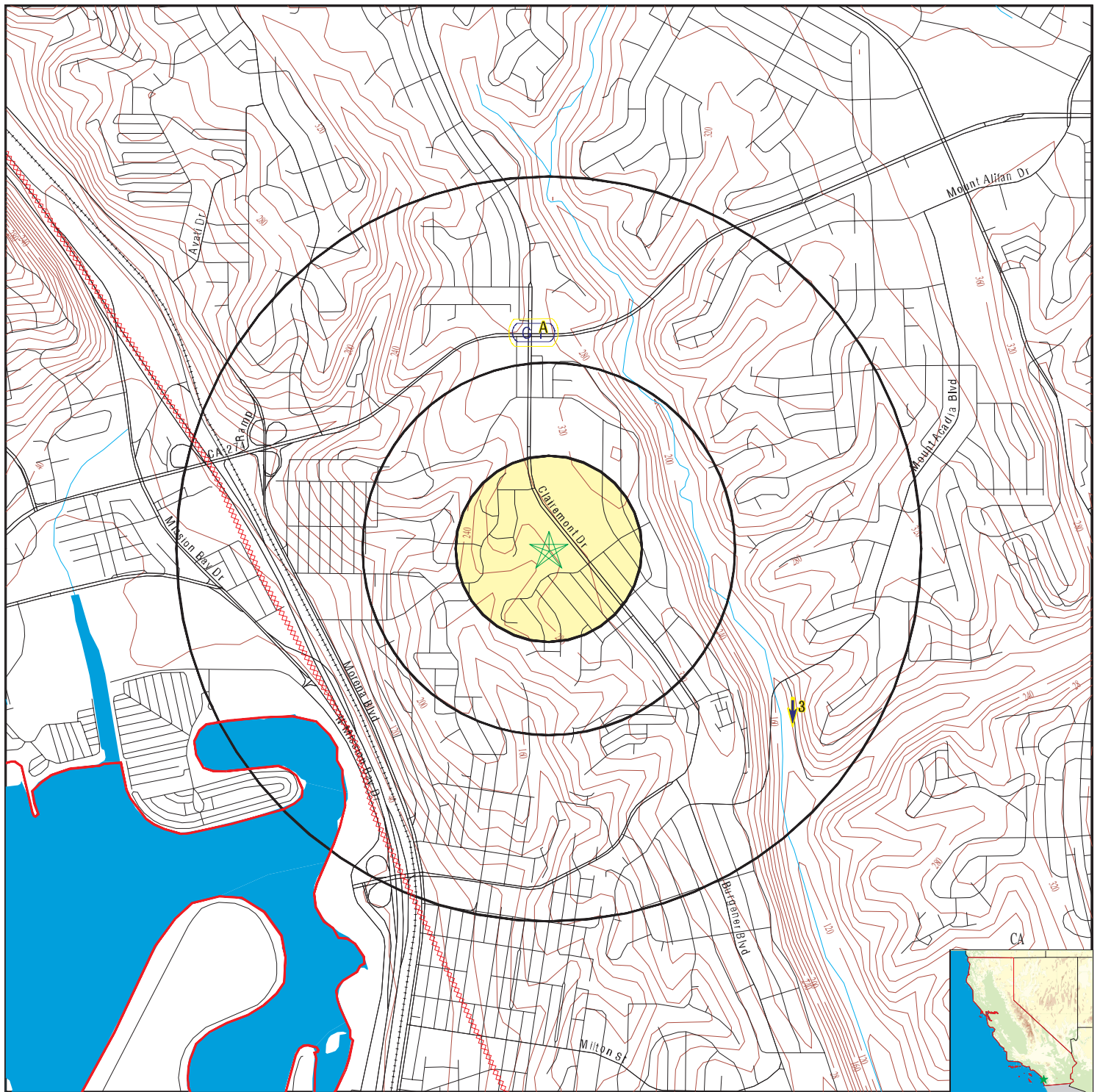
<u>MAP ID</u>	<u>WELL ID</u>	<u>LOCATION FROM TP</u>
No PWS System Found		

Note: PWS System location is not always the same as well location.

STATE DATABASE WELL INFORMATION

<u>MAP ID</u>	<u>WELL ID</u>	<u>LOCATION FROM TP</u>
No Wells Found		

PHYSICAL SETTING SOURCE MAP - 5939065.2s



- County Boundary
- Major Roads
- Contour Lines
- Earthquake Fault Lines
- Earthquake epicenter, Richter 5 or greater
- Water Wells
- Public Water Supply Wells
- Cluster of Multiple Icons

- Groundwater Flow Direction
- Indeterminate Groundwater Flow at Location
- Groundwater Flow Varies at Location
- Closest Hydrogeological Data
- Oil, gas or related wells

SITE NAME: Holy Cross Lutheran Church
 ADDRESS: 3450 Clairemont Drive
 SAN DIEGO CA 92117
 LAT/LONG: 32.803406 / 117.200138

CLIENT: Partner Engineering and Science, Inc.
 CONTACT: Colleen Tubridy
 INQUIRY #: 5939065.2s
 DATE: January 17, 2020 11:53 am

GEOCHECK® - PHYSICAL SETTING SOURCE MAP FINDINGS

Map ID
Direction
Distance
Elevation

Database

EDR ID Number

A1 North 1/2 - 1 Mile Higher	Site ID:	Not Reported	AQUIFLOW	55117
	Groundwater Flow:	Not Reported		
	Shallow Water Depth:	9.5		
	Deep Water Depth:	11		
	Average Water Depth:	Not Reported		
	Date:	12/04/1987		
A2 North 1/2 - 1 Mile Higher	Site ID:	Not Reported	AQUIFLOW	55108
	Groundwater Flow:	Not Reported		
	Shallow Water Depth:	Not Reported		
	Deep Water Depth:	Not Reported		
	Average Water Depth:	8.5		
	Date:	09/14/1990		
3 SE 1/2 - 1 Mile Lower	Site ID:	Not Reported	AQUIFLOW	37968
	Groundwater Flow:	S		
	Shallow Water Depth:	6.5		
	Deep Water Depth:	7		
	Average Water Depth:	Not Reported		
	Date:	05/18/1988		
1G North 1/2 - 1 Mile Lower	Site ID:	Not Reported	AQUIFLOW	55108
	Groundwater Flow:	Not Reported		
	Shallow Water Depth:	Not Reported		
	Deep Water Depth:	Not Reported		
	Average Water Depth:	8.5		
	Date:	09/14/1990		
2G North 1/2 - 1 Mile Lower	Site ID:	Not Reported	AQUIFLOW	55117
	Groundwater Flow:	Not Reported		
	Shallow Water Depth:	9.5		
	Deep Water Depth:	11		
	Average Water Depth:	Not Reported		
	Date:	12/04/1987		
3G SE 1/2 - 1 Mile Lower	Site ID:	Not Reported	AQUIFLOW	37968
	Groundwater Flow:	S		
	Shallow Water Depth:	6.5		
	Deep Water Depth:	7		
	Average Water Depth:	Not Reported		
	Date:	05/18/1988		

GEOCHECK® - PHYSICAL SETTING SOURCE MAP FINDINGS RADON

AREA RADON INFORMATION

State Database: CA Radon

Radon Test Results

Zipcode	Num Tests	> 4 pCi/L
92117	16	3

Federal EPA Radon Zone for SAN DIEGO County: 3

Note: Zone 1 indoor average level > 4 pCi/L.
: Zone 2 indoor average level \geq 2 pCi/L and \leq 4 pCi/L.
: Zone 3 indoor average level < 2 pCi/L.

Federal Area Radon Information for SAN DIEGO COUNTY, CA

Number of sites tested: 30

Area	Average Activity	% <4 pCi/L	% 4-20 pCi/L	% >20 pCi/L
Living Area - 1st Floor	0.677 pCi/L	100%	0%	0%
Living Area - 2nd Floor	0.400 pCi/L	100%	0%	0%
Basement	Not Reported	Not Reported	Not Reported	Not Reported

PHYSICAL SETTING SOURCE RECORDS SEARCHED

TOPOGRAPHIC INFORMATION

USGS 7.5' Digital Elevation Model (DEM)

Source: United States Geologic Survey

EDR acquired the USGS 7.5' Digital Elevation Model in 2002 and updated it in 2006. The 7.5 minute DEM corresponds to the USGS 1:24,000- and 1:25,000-scale topographic quadrangle maps. The DEM provides elevation data with consistent elevation units and projection.

Current USGS 7.5 Minute Topographic Map

Source: U.S. Geological Survey

HYDROLOGIC INFORMATION

Flood Zone Data: This data was obtained from the Federal Emergency Management Agency (FEMA). It depicts 100-year and 500-year flood zones as defined by FEMA. It includes the National Flood Hazard Layer (NFHL) which incorporates Flood Insurance Rate Map (FIRM) data and Q3 data from FEMA in areas not covered by NFHL.

Source: FEMA

Telephone: 877-336-2627

Date of Government Version: 2003, 2015

NWI: National Wetlands Inventory. This data, available in select counties across the country, was obtained by EDR in 2002, 2005 and 2010 from the U.S. Fish and Wildlife Service.

State Wetlands Data: Wetland Inventory

Source: Department of Fish and Wildlife

Telephone: 916-445-0411

HYDROGEOLOGIC INFORMATION

AQUIFLOW^R Information System

Source: EDR proprietary database of groundwater flow information

EDR has developed the AQUIFLOW Information System (AIS) to provide data on the general direction of groundwater flow at specific points. EDR has reviewed reports submitted to regulatory authorities at select sites and has extracted the date of the report, hydrogeologically determined groundwater flow direction and depth to water table information.

GEOLOGIC INFORMATION

Geologic Age and Rock Stratigraphic Unit

Source: P.G. Schruben, R.E. Arndt and W.J. Bawiec, Geology of the Conterminous U.S. at 1:2,500,000 Scale - A digital representation of the 1974 P.B. King and H.M. Beikman Map, USGS Digital Data Series DDS - 11 (1994).

STATSGO: State Soil Geographic Database

Source: Department of Agriculture, Natural Resources Conservation Service (NRCS)

The U.S. Department of Agriculture's (USDA) Natural Resources Conservation Service (NRCS) leads the national Conservation Soil Survey (NCSS) and is responsible for collecting, storing, maintaining and distributing soil survey information for privately owned lands in the United States. A soil map in a soil survey is a representation of soil patterns in a landscape. Soil maps for STATSGO are compiled by generalizing more detailed (SSURGO) soil survey maps.

SSURGO: Soil Survey Geographic Database

Source: Department of Agriculture, Natural Resources Conservation Service (NRCS)

Telephone: 800-672-5559

SSURGO is the most detailed level of mapping done by the Natural Resources Conservation Service, mapping scales generally range from 1:12,000 to 1:63,360. Field mapping methods using national standards are used to construct the soil maps in the Soil Survey Geographic (SSURGO) database. SSURGO digitizing duplicates the original soil survey maps. This level of mapping is designed for use by landowners, townships and county natural resource planning and management.

PHYSICAL SETTING SOURCE RECORDS SEARCHED

LOCAL / REGIONAL WATER AGENCY RECORDS

FEDERAL WATER WELLS

PWS: Public Water Systems

Source: EPA/Office of Drinking Water

Telephone: 202-564-3750

Public Water System data from the Federal Reporting Data System. A PWS is any water system which provides water to at least 25 people for at least 60 days annually. PWSs provide water from wells, rivers and other sources.

PWS ENF: Public Water Systems Violation and Enforcement Data

Source: EPA/Office of Drinking Water

Telephone: 202-564-3750

Violation and Enforcement data for Public Water Systems from the Safe Drinking Water Information System (SDWIS) after August 1995. Prior to August 1995, the data came from the Federal Reporting Data System (FRDS).

USGS Water Wells: USGS National Water Inventory System (NWIS)

This database contains descriptive information on sites where the USGS collects or has collected data on surface water and/or groundwater. The groundwater data includes information on wells, springs, and other sources of groundwater.

STATE RECORDS

Water Well Database

Source: Department of Water Resources

Telephone: 916-651-9648

California Drinking Water Quality Database

Source: Department of Public Health

Telephone: 916-324-2319

The database includes all drinking water compliance and special studies monitoring for the state of California since 1984. It consists of over 3,200,000 individual analyses along with well and water system information.

OTHER STATE DATABASE INFORMATION

California Oil and Gas Well Locations

Source: Department of Conservation

Telephone: 916-323-1779

Oil and Gas well locations in the state.

California Earthquake Fault Lines

Source: California Division of Mines and Geology

The fault lines displayed on EDR's Topographic map are digitized quaternary fault lines prepared in 1975 by the United State Geological Survey. Additional information (also from 1975) regarding activity at specific fault lines comes from California's Preliminary Fault Activity Map prepared by the California Division of Mines and Geology.

RADON

State Database: CA Radon

Source: Department of Public Health

Telephone: 916-210-8558

Radon Database for California

Area Radon Information

Source: USGS

Telephone: 703-356-4020

The National Radon Database has been developed by the U.S. Environmental Protection Agency (USEPA) and is a compilation of the EPA/State Residential Radon Survey and the National Residential Radon Survey. The study covers the years 1986 - 1992. Where necessary data has been supplemented by information collected at private sources such as universities and research institutions.

PHYSICAL SETTING SOURCE RECORDS SEARCHED

EPA Radon Zones

Source: EPA

Telephone: 703-356-4020

Sections 307 & 309 of IRRA directed EPA to list and identify areas of U.S. with the potential for elevated indoor radon levels.

OTHER

Airport Landing Facilities: Private and public use landing facilities

Source: Federal Aviation Administration, 800-457-6656

Epicenters: World earthquake epicenters, Richter 5 or greater

Source: Department of Commerce, National Oceanic and Atmospheric Administration

California Earthquake Fault Lines: The fault lines displayed on EDR's Topographic map are digitized quaternary fault lines, prepared in 1975 by the United State Geological Survey. Additional information (also from 1975) regarding activity at specific fault lines comes from California's Preliminary Fault Activity Map prepared by the California Division of Mines and Geology.

STREET AND ADDRESS INFORMATION

© 2015 TomTom North America, Inc. All rights reserved. This material is proprietary and the subject of copyright protection and other intellectual property rights owned by or licensed to Tele Atlas North America, Inc. The use of this material is subject to the terms of a license agreement. You will be held liable for any unauthorized copying or disclosure of this material.

APPENDIX D: QUALIFICATIONS

Education

BS, Earth and Environmental Science, with a concentration in Law and Policy, Arizona State University, Tempe, AZ

Highlights

Phase I Environmental Site Assessments
Transaction Screen Assessments
Environmental Desktop Reports

Experience Summary

Ms. Thurman currently serves as a Project Scientist at Partner Engineering and Science, Inc. (Partner), where she is responsible for completing and finalizing specific environmental project tasks, while sustaining deadlines and budgets. Ms. Thurman performs Phase I Environmental Site Assessments (ESAs), per the American Society of Testing and Materials Standard (ASTM E 1527-13) and US Environmental Protection Agency's All Appropriate Inquiry (AAI), as well as customized client formats. Duties include site inspections, regulatory review, historical research, file review, and technical writing. She also performs Transaction Screen Assessments (TSAs) and researches for Desktop Environmental Reports for customized client due diligence reporting needs.

While attending Arizona State University, Ms. Thurman's courses included subjects such as: Geology, Chemistry, Environmental Law, Hydro-Geology, Water Policy, etc. She was a member of Dean's List for Outstanding Scholars due to having an exceptional grade point average. While working and volunteering with the National Audubon Society (a non-profit bird and wildlife conservation organization that emphasizes the importance of environmental education, outreach, and monitoring), Ms. Thurman would lead students through the Audubon Center, teaching them about the wildlife native to Arizona, how to monitor the water quality of rivers and ponds, as well as other various environmental topics.

Ms. Thurman has experience working in the public sector as a Community Involvement Coordinator with the State of Arizona; where she worked with the legal team to carry out community involvement activities, required by Arizona Law, to the communities affected by the state's Water Quality Assurance Revolving Fund and Federal Superfund sites. These activities included attending outreach events, public hearings, report writing, generating and publishing public notices, etc. Ms. Thurman was also a committee chair for the professional organization, the Environmental Professionals of Arizona (EPAZ). EPAZ is an environmental professional organization, comprised of state, industry, and business leaders including: regulatory, academia, environmental consultants and engineers, as well as environmental services companies dedicated to promoting environmental stewardship.

Project Experience

Dual Scope, Downtown High-Rise Hotel, Phoenix, AZ. Ms. Thurman conducted a Phase I ESAs for an upscale, 32-floor hotel in downtown Phoenix, Arizona. Ms. Thurman reviewed records, historical aerials, Sanborn maps, etc. to mark the historical use of the site throughout history. This site had various components such as, grease interceptors, a diesel generator, cooling tower, elevators, etc.; all of which had to be inspected for compliance and written up within the final Phase I Report.

Tara Thurman

Historical Industrial Facility, Tempe, AZ. Ms. Thurman conducted a Phase I ESA for a large-scale moving truck maintenance and testing facility on approximately 14 acres of land in Tempe, Arizona. The assessment uncovered various environmental issues including: an unregistered drywell, former Underground Storage Tank releases, removal of sub-grade hydraulic lifts and former trench drain with no associated testing to ensure leakage did not occur, and lack of maintenance records for the on-site septic systems. Ms. Thurman recommended the drywell be registered with the relevant state department as well as a limited subsurface investigation to determine the presence or absence of soil contamination due to the historical use of subgrade hydraulic lifts and trench drain on the property.

Dual Scope, Large-Scale Commercial and Retail Center in Mesa, AZ. Ms. Thurman conducted a Phase I ESA for a large-scale commercial and retail center including dance studios, fitness centers, a wedding venue, an urgent medical care center, dental offices, a chiropractor, restaurants and other small commercial businesses. Review of regulatory documents uncovered a former drycleaner tenant that operated on the property. Ms. Thurman reviewed previous sampling reports and concluded that the former drycleaner was not an environmental concern to the current subject property.

Portfolio for a Fast Food Chain in Peoria, Glendale, and Phoenix, AZ. Ms. Thurman conducted Phase I ESAs for a portfolio of fast food chains in Peoria, Glendale, and Phoenix, Arizona. Ms. Thurman had to conduct this portfolio in quick turnaround while meeting final deadlines. She assessed the grease interceptors and traps, chemical storage, and ventilation systems of the restaurants. Ms. Thurman had to conduct further research to close data gaps for one of the restaurant buildings.

Affiliations

National Audubon Society (NAS)

Environmental Professionals of Arizona (EPAZ)

Contact

tthurman@partneresi.com

Education

B.A. Geography, California State University Fresno

Training

OSHA 24-Hour Health and Safety Training

Highlights

11 years of experience in environmental consulting
Phase I Environmental Site Assessments (ESAs)
Environmental Transaction Screens

Experience Summary

Mr. Redding serves as a Project Manager for Partner Engineering and Science, Inc. (Partner), overseeing and managing all aspects of multi-scope projects including Phase I ESAs in accordance with EPA's All Appropriate Inquiry (AAI), Property Condition Assessments (PCAs), Zoning Reports, and Seismic Assessments.

Mr. Redding has over eleven years of project experience in the environmental consulting industry. Mr. Redding is familiar with all aspects of Due Diligence Property Assessments and the needs and requirements of a varied number of reporting standards, including ASTM E1527-13, EPA's All Appropriate Inquiry (AAI), The U.S. Small Business Administration (SBA), and customized client formats and scopes. Mr. Redding has performed and supervised over 1,000 ESAs and customized environmental assessments of a variety of properties including multi-family residential, hospitality, commercial office buildings, shopping centers, multi-tenant commercial complexes, industrial warehouses, manufacturing facilities, dry cleaning plants, gasoline service stations, automotive repair and body shops, medical facilities, food processing facilities, and agricultural properties.

Project Experience

Junior College Campus and Historical Military and Medical Hospital, Modesto, CA. Mr. Redding prepared a Phase I ESA on a junior college campus in Modesto, the site of a historical World War II era military hospital and subsequent State-run hospital. Multiple recognized environmental conditions (RECs) were identified related to current and historical uses including vehicle and facilities maintenance, underground and aboveground fueling facilities, domestic wastewater treatment systems and septic systems, and asbestos and lead-based paint issues.

2,500-Acre Agricultural Property, Maricopa, CA. Mr. Redding prepared a Phase I ESA on a large agricultural property within an active oil and gas production area. Multiple RECs were identified related to oil and gas well development, oil and gas production, subsurface oil and gas pipelines, aboveground fuel storage, and agricultural chemical use, storage, and application.

Printed Circuit Board Manufacturing Facility, Redwood City, CA. Mr. Redding prepared a Phase I ESA on a printed circuit board manufacturing facility. Multiple RECs were identified related to electroplating, etching, silk screening, chemical storage, and hazardous waste generation, storage, and treatment operations.

10-Site Residential Portfolio, Central CA. Managed a multi-million dollar acquisition project consisting of Phase ESAs of ten, large-acreage, rural agricultural properties throughout Central California for a residential developer. Duties included managing, performing, and reviewing Phase I ESAs.

25-Site Grocery Chain Portfolio, OR and CA. Managed a multi-million dollar rehabilitation financing project consisting of Phase I ESAs of 25 grocery store properties throughout the State of Oregon and Northern California. Duties included managing, performing, and reviewing Phase I ESAs.

16-Site Multi-Family Residential Portfolio, FL. Managed a multi-million dollar acquisition project consisting of 16, multi-story apartment buildings in Florida. Duties included managing and reviewing Phase I ESAs.

Contact

jredding@partneresi.com

Education

B.A., Environmental Analysis and Criminal Justice, University of California Irvine

Trainings

ASTM Technical and Professional Training

Hazardous Materials Management Certificate Courses, University of California Irvine

Highlights

25 years of experience in Real Estate Due Diligence/Consulting and Site Development Engineering

Prepared over 10,000 Phase I Environmental Site Assessments

Managed over 20,000 Phase I Environmental Site Assessments

Managed over 1,000 Phase II Subsurface Soil/Groundwater and Soil Gas Investigations, Asbestos, Lead, and Radon Screenings

Managed Several Class-A Equity Property Condition Assessments with Specialized Inspections, Seismic Evaluations, ALTA Surveys, Zoning, ADA Surveys and Pest Inspections

Managed Several Civil Engineering/Geotechnical Investigations of Commercial Development Projects, Construction Doc and Cost Reviews, Construction Progress Monitoring, and Energy Benchmarking

Experience Summary

Mr. Taylor is a Principal and National Client Manager with significant experience in commercial real estate due diligence and site development engineering throughout the United States with specialized geographical experience in California and the Pacific West/Northwest. His responsibilities include full-phase site development and environmental consulting, national client management, multi-scope contract negotiation/execution, portfolio project management, and technical report quality control. Mr. Taylor's regional and national expertise compliments the wide variety of Partner projects and client types including national and local lending institutions, asset management/investment groups, commercial/retail developers, and commercial real estate professionals.

Mr. Taylor has 25 years of experience in national commercial real estate due diligence consulting including Phase I Environmental Site Assessments, Phase II Subsurface Soil/Soil Gas Investigations, Property Condition Assessments, Seismic Evaluations, Asbestos, Lead-Paint, and Radon Surveys, ALTA Surveys, Geotechnical Investigations, Civil Engineering, MEP Special Inspections, Energy Evaluations, and Construction Monitoring.

Mr. Taylor has assessed/managed over 20,000 commercial real estate transactions throughout his professional career including several multi-million dollar asset portfolios consisting of a 29-site commercial office property acquisition, two 1,200-site cellular tower transactions, a 215-site regional shopping center vacancy evaluation, a 25-site regional grocery-store chain environmental/survey evaluation, a 16-site multi-family apartment building acquisition, a 10-site residential development acquisition, and 5-site Class A multi-specialized-scope building acquisition inspection. These transactions have included some or all of Partner's core engineering due diligence services described above. Mr. Taylor routinely manages national asset/developer clients to evaluate the environmental and structural risks associated with commercial/industrial properties prior to acquisition. These risks may be associated with past hazardous materials use (i.e., gasoline stations, dry cleaners) which require historical research combined with subsurface evaluations to assess for contamination that could devalue the property or create a human

health concern to occupants or construction workers; evaluate for asbestos, lead-based paint, and radon to determine the need for abatement or venting systems; evaluate the structural integrity of the building and assess for seismic retrofit; evaluate the roof, mechanical, electrical, plumbing systems (i.e., elevators, HVAC systems, sewer); evaluate for American Disabilities Act (ADA) deficiencies (i.e., ramps, railings, access); survey the property boundaries (i.e., ALTA Surveys); evaluate the subsurface conditions for construction suitability (i.e., Geotechnical Investigations); Civil Engineering/Design, and energy studies of the site building to meet with current requirements and systems efficiencies.

Project Experience

National Quick-Serve Restaurant Chains. Multiple National Quick-Serve Restaurant (QSR) Chain development projects (ongoing) which include Phase I Environmental Site Assessments, Asbestos Surveys, Geotechnical Investigations, ALTA Surveys, and Civil Design. Mr. Taylor manages/assists several QSR and commercial development companies with their site development due diligence engineering assessments. These projects require multiple scope management and coordination with architects, municipalities, water purveyors, and construction design/contractor entities. Mr. Taylor's due diligence engineering experience as well as Partner's responsiveness and expertise in national commercial real estate development engineering create successful developments and client satisfaction on an ongoing basis.

Large Residential Development. A \$50 million dollar residential development project including a Phase I Environmental Site Assessment, Phase II Subsurface Investigation, Site Remediation Investigation with State Regulatory Oversight, and a Civil Design (geotechnical investigations, surveys, grading design, civil plan, and permitting). Multiple engineering professionals completed state-directed remedial investigations and construction civil design for the large-scale residential development. The project required significant management/collaboration with the client and the state for completion. The development was successful and exemplified Mr. Taylor's due diligence engineering experience as well as Partner's responsiveness and expertise in commercial real estate evaluation and regulatory compliance.

247-Unit Multi-Family Acquisition. A \$42 million dollar acquisition project consisting of 53 multi-family residential buildings which included a Phase I Environmental Site Assessment, Property Condition Assessment, Seismic Evaluation, ALTA Survey, Zoning, and termite/pest inspections. Multiple engineering professionals were coordinated and dispatched to the project site including two pest inspecting contractors to complete due diligence assessments and cost studies associated with the acquisition. The acquisition was successful and exemplified Mr. Taylor's due diligence engineering experience as well as Partner's responsiveness and expertise in commercial real estate evaluation.

Beverly Hills Country Club Renovation. A \$12 million dollar renovation project which included a Phase I Environmental Site Assessment, Property Condition Assessment, Seismic Evaluation, ADA Survey, ALTA Survey and a comprehensive roof assessment. Multiple engineering professionals were coordinated and dispatched to the project site to complete due diligence assessments and cost studies associated with the planned renovation of the historic facility. The renovation was successful and exemplified Mr. Taylor's due diligence engineering experience as well as Partner's responsiveness and expertise in commercial real estate evaluation.

Philadelphia Commercial Office Portfolio. A \$186 million dollar acquisition project consisting of 29, multi-story commercial office buildings and included Phase I Environmental Site Assessments and Property

Condition Assessments with special inspections of HVAC systems, elevators, and roofing systems. Multiple inspectors were coordinated and dispatched to each site within a two-week report completion timeline. Special inspection findings and related repair costs were cross-calculated with generalist inspection reporting and incorporated into the Property Condition Assessment spreadsheets for client/lender review. The acquisition was successful and exemplified Mr. Taylor's project management and negotiation skills, coordination of several in-house engineering professionals and subcontracted elevator consultants as well as Partner's responsiveness and expertise of client/lender's expedited timeline.

National Cellular Tower Portfolios. Two multi-million dollar acquisition projects consisting of over 2,400 cellular towers located throughout the United States which included Phase I Environmental Site Assessments. Multiple national inspectors were dispatched to each mountain-top tower within each state. The inspections incorporated the use of guides and four-wheel drive vehicles (primarily Jeeps) to visually inspect each tower. The acquisition project was successful and exemplified Mr. Taylor's project management skills, coordination of dozens of national inspectors, quality control reviews, and responsiveness to client's timeline.

Oregon Grocery Chain Portfolio. A multi-million dollar rehabilitation financing project consisting of 25 grocery store properties throughout the State of Oregon and included Phase I Environmental Site Assessments and ALTA Surveys. Multiple inspectors were dispatched to each site within a two-week turnaround. The financing project was successful and the project exemplified Mr. Taylor's negotiation/client management skills, coordination of inspections, quality control and completion of timely reports as well as the responsiveness and professional acumen of Partner's Engineering Team.

Affiliations

ASTM Member No. 000216930
Environmental Bankers Association
Risk Management Association, Director, Fresno, CA
Northwest Environmental Business Council

Speaking

"Commercial Due Diligence 101", Northwest Environmental Business Council, Northwest Environmental Conference and Tradeshow, Portland, OR. Commercial Real Estate Risks and Assessments

"Regulations in Lending", Risk Management Association, Fresno, CA. Risk Tolerance and Environmental Regulation for Commercial Bankers

"Water in the Central Valley", Risk Management Association, Fresno, CA. Contaminated Sites and Environmental Remediation of Commercial Properties

Contact

CTaylor@partneresi.com