



Uptown Community Plan Update – Potential Park Survey Information

Background

During the charrette process for the Uptown Community Plan Update, community stakeholders were asked to identify potential park and recreation ideas. Opportunity areas such as vacant properties, paper streets and excess rights-of-way, potential trails, and government properties were identified and evaluated against suitability criteria by Park Planning staff and input from the Uptown Planners. These ideas assisted in the formulation of policies for the draft Recreation Element and were mapped on Figure 7-1: Parks, Recreation Facilities, and Open of the Public Draft of the Uptown Community Plan (June 2015). Subsequent review of these park ideas has taken place with the community, further refining the overall recreational opportunities identified in the draft community plan.

Potential Park Survey Information













To assist the Uptown Planners' request to further identify potential park opportunities in the Uptown Community, Planning Department staff has prepared several maps that identify the following information:

- Proposed parks within the community
- Areas identified as proposed park equivalencies in the Draft Uptown Community Plan
- Vacant/Developable land
- Dedicated Open Space - land owned and managed by the City for open space preservation
- City-owned properties
- Land within the Multi-Habitat Planning Area (MHPA) that has been aside for habitat preservation
- Trails identified as park equivalencies
- Surface parking lots
- Paper streets (unimproved right-of-way)

Public Comment

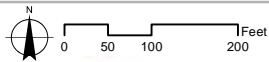
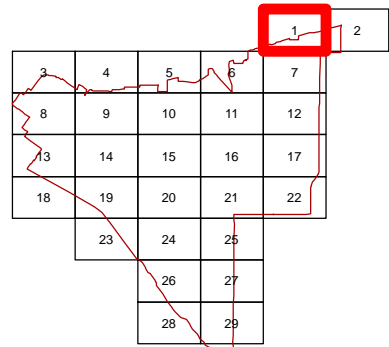
Community stakeholders are encouraged to review these maps and forward written input to City staff. A Special Meeting of the Uptown Planners is scheduled to be held on **Tuesday, February 16th** at 6:00pm in the Balboa Park Club-Santa Fe Room located at 2144 Pan American Road West in Balboa Park for public discussion on this matter.

Uptown Plan Update

-  Proposed Park
-  Proposed Park Equivalencies
-  Vacant/Developable*
-  Dedicated Open Space
-  City-Owned
-  Multi-Habitat Planning Area
-  Trails (Equivalencies)
-  Parking Lots
-  Paper Streets
-  5' Topo
-  Parcels
-  Uptown Plan Boundary

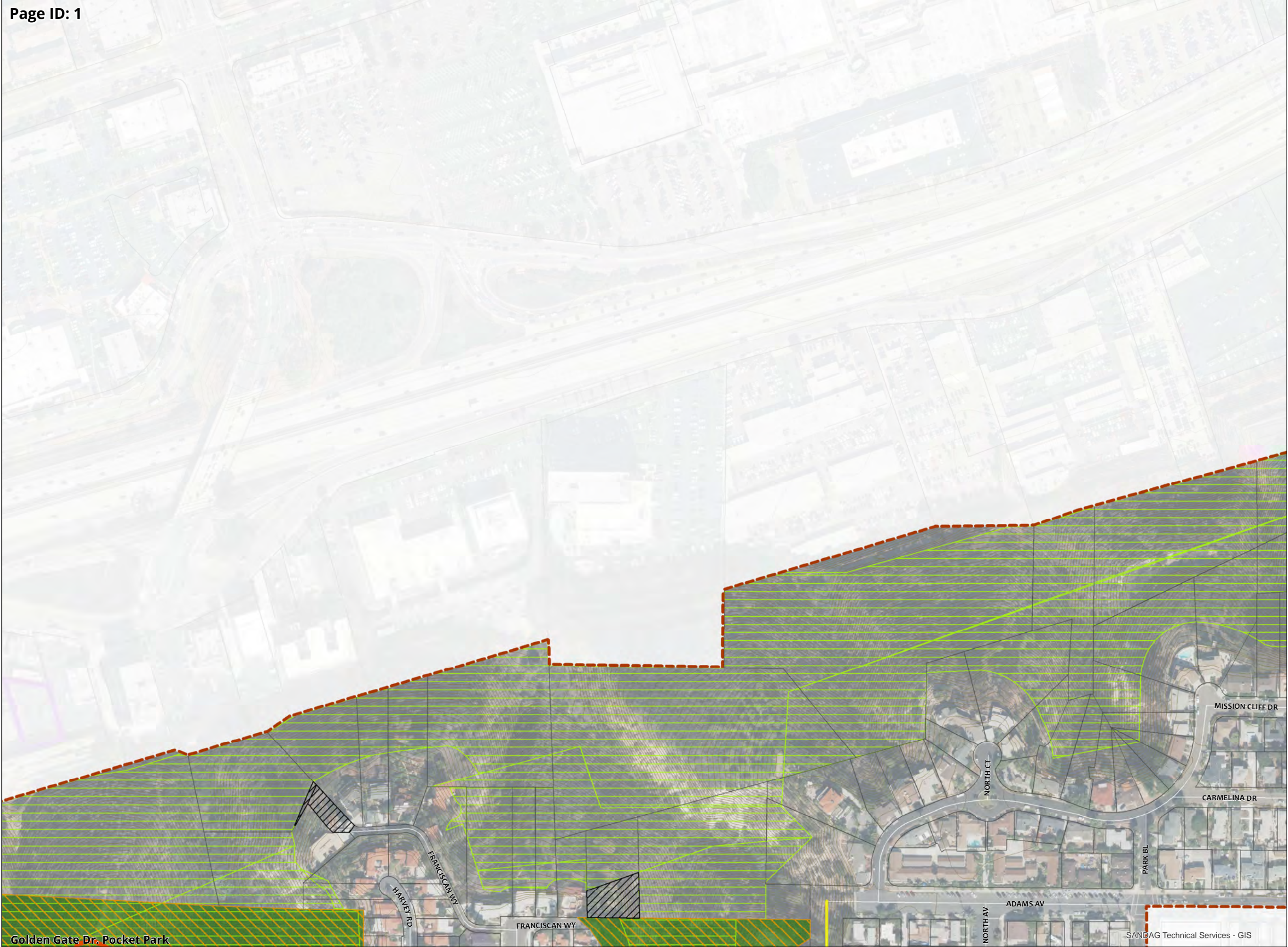
DRAFT

*An arrangement of County Assessor land use information and SANDAG's Land Layers. SANDAG's land use data is created for use in the Regional Growth Forecast to distribute projected growth for the San Diego region for Suitable subareas. These land layers include existing land use, planned land use, land ownership, land available for development, and lands available for redevelopment and infill.















Copyright 2012 SanGIS - All Rights Reserved. Full text of this legal notice can be found at http://www.sangis.org/Legal_Notice.htm

Date: 1/29/2016

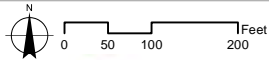
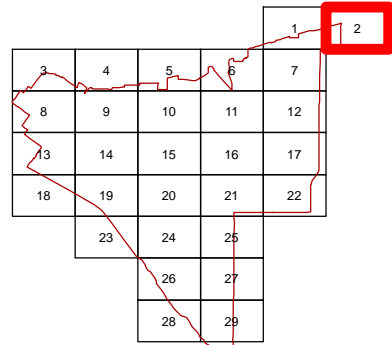


Uptown Plan Update

-  Proposed Park
-  Proposed Park Equivalencies
-  Vacant/Developable*
-  Dedicated Open Space
-  City-Owned
-  Multi-Habitat Planning Area
-  Trails (Equivalencies)
-  Parking Lots
-  Existing Parks
-  5' Topo
-  Parcels
-  Uptown Plan Boundary

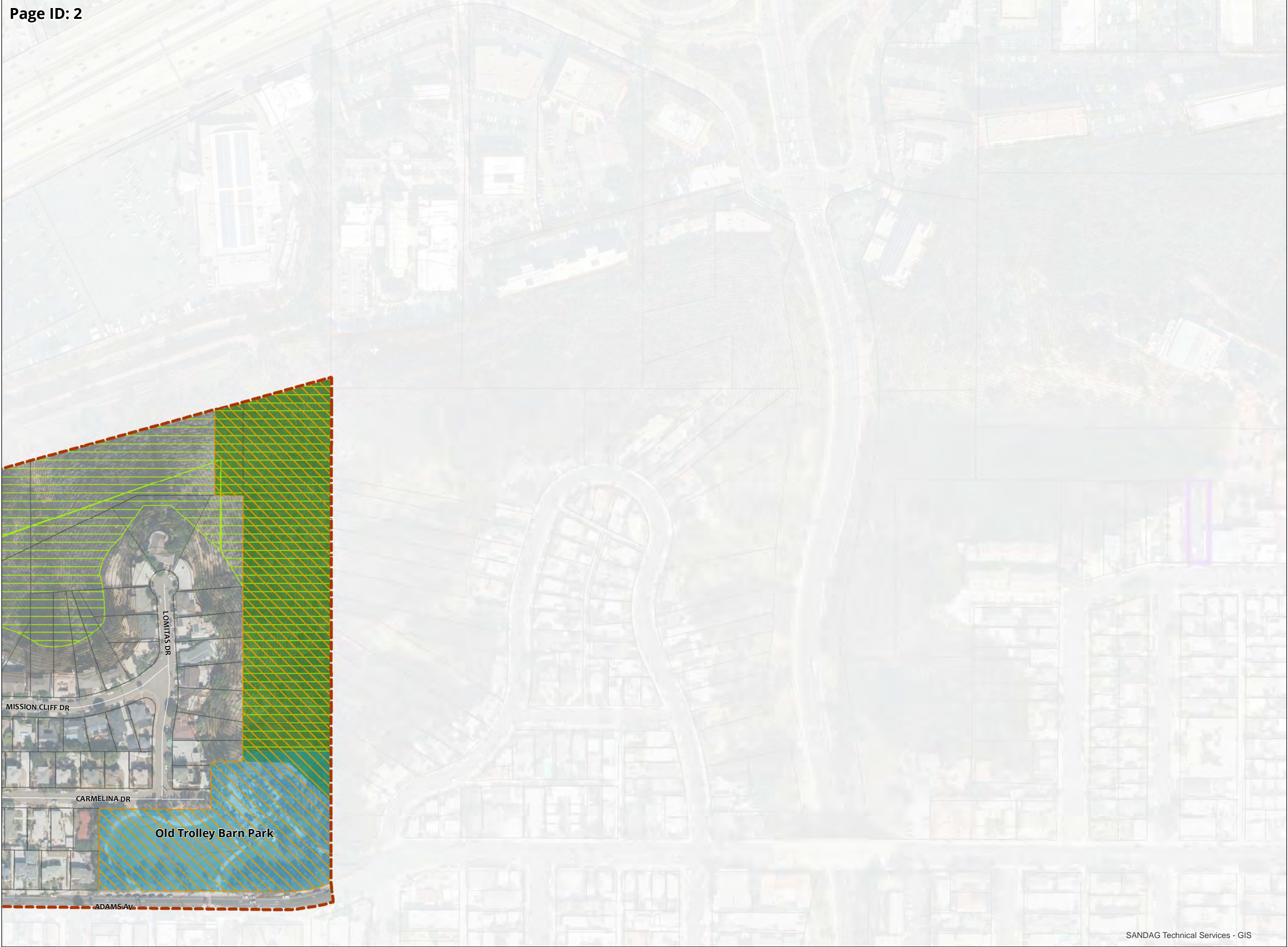
DRAFT

*An arrangement of County Assessor land use information and SANDAG's Land Layers. SANDAG's land use data is created for use in the Regional Growth Forecast to distribute projected growth for the San Diego region for Suitable subareas. These land layers include existing land use, planned land use, land ownership, land available for development, and lands available for redevelopment and infill.














Copyright 2012 SanGIS - All Rights Reserved. Full text of this legal notice can be found at http://www.sangis.org/Legal_Notice.htm

Date: 1/29/2016

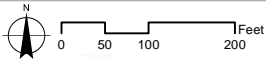
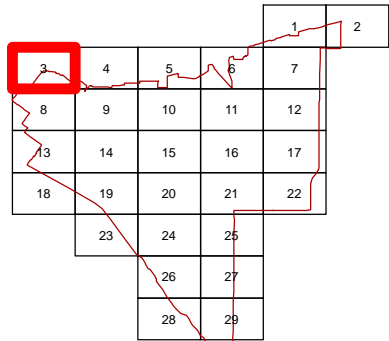


Uptown Plan Update

-  Proposed Park
-  Proposed Park Equivalencies
-  Vacant/Developable*
-  Dedicated Open Space
-  City-Owned
-  Multi-Habitat Planning Area
-  Trails (Equivalencies)
-  Paper Streets
-  5' Topo
-  Parcels
-  Uptown Plan Boundary

DRAFT

*An arrangement of County Assessor land use information and SANDAG's Land Layers. SANDAG's land use data is created for use in the Regional Growth Forecast to distribute projected growth for the San Diego region for Suitable subareas. These land layers include existing land use, planned land use, land ownership, land available for development, and lands available for redevelopment and infill.













Copyright 2012 SanGIS - All Rights Reserved. Full text of this legal notice can be found at http://www.sangis.org/Legal_Notice.htm

Date: 1/29/2016

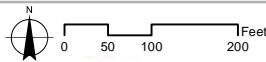
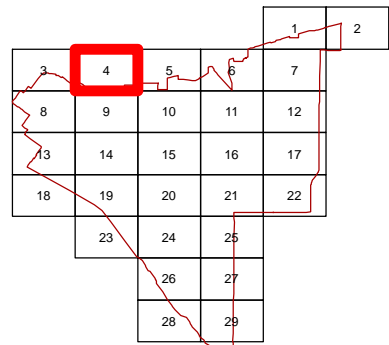


Uptown Plan Update

-  Proposed Park
-  Proposed Park Equivalencies
-  Vacant/Developable*
-  City-Owned
-  Multi-Habitat Planning Area
-  Trails (Equivalencies)
-  Paper Streets
-  5' Topo
-  Parcels
-  Uptown Plan Boundary

DRAFT

*An arrangement of County Assessor land use information and SANDAG's Land Layers. SANDAG's land use data is created for use in the Regional Growth Forecast to distribute projected growth for the San Diego region for Suitable subareas. These land layers include existing land use, planned land use, land ownership, land available for development, and lands available for redevelopment and infill.















Copyright 2012 SanGIS - All Rights Reserved. Full text of this legal notice can be found at http://www.sangis.org/Legal_Notice.htm

Date: 1/29/2016

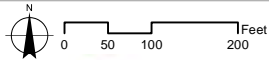
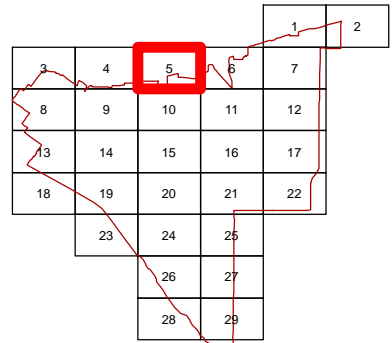


Uptown Plan Update

-  Proposed Park
-  Proposed Park Equivalencies
-  Vacant/Developable*
-  Dedicated Open Space
-  City-Owned
-  Other State Lands
-  Multi-Habitat Planning Area
-  Trails (Equivalencies)
-  Paper Streets
-  5' Topo
-  Parcels
-  Uptown Plan Boundary

DRAFT

*An arrangement of County Assessor land use information and SANDAG's Land Layers. SANDAG's land use data is created for use in the Regional Growth Forecast to distribute projected growth for the San Diego region for Suitable subareas. These land layers include existing land use, planned land use, land ownership, land available for development, and lands available for redevelopment and infill.

















Copyright 2012 SanGIS - All Rights Reserved. Full text of this legal notice can be found at http://www.sangis.org/Legal_Notice.htm

Date: 1/29/2016

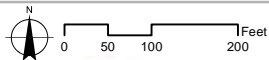
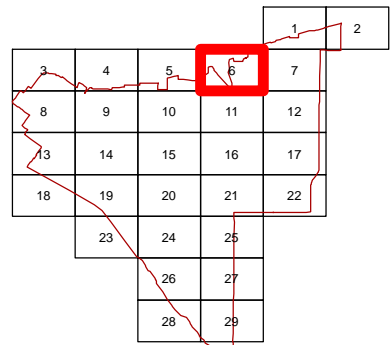


Uptown Plan Update

-  Proposed Park
-  Proposed Park Equivalencies
-  Vacant/Developable*
-  Dedicated Open Space
-  City-Owned
-  County-Owned
-  Caltrans
-  Other State Lands
-  Multi-Habitat Planning Area
-  Trails (Equivalencies)
-  Paper Streets
-  5' Topo
-  Parcels
-  Uptown Plan Boundary

DRAFT

*An arrangement of County Assessor land use information and SANDAG's Land Layers. SANDAG's land use data is created for use in the Regional Growth Forecast to distribute projected growth for the San Diego region for Suitable subareas. These land layers include existing land use, planned land use, land ownership, land available for development, and lands available for redevelopment and infill.
















Copyright 2012 SanGIS - All Rights Reserved. Full text of this legal notice can be found at http://www.sangis.org/Legal_Notice.htm

Date: 1/29/2016

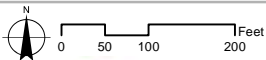
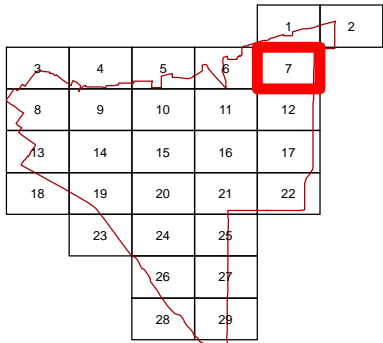


Uptown Plan Update

-  Proposed Park
-  Proposed Park Equivalencies
-  Vacant/Developable*
-  Dedicated Open Space
-  City-Owned
-  School District - Owned
-  Existing Joint Use Area (JUA)
-  Multi-Habitat Planning Area
-  Trails (Equivalencies)
-  Paper Streets
-  5' Topo
-  Parcels
-  Uptown Plan Boundary

DRAFT

*An arrangement of County Assessor land use information and SANDAG's Land Layers. SANDAG's land use data is created for use in the Regional Growth Forecast to distribute projected growth for the San Diego region for Suitable subareas. These land layers include existing land use, planned land use, land ownership, land available for development, and lands available for redevelopment and infill.



Copyright 2012 SanGIS - All Rights Reserved. Full text of this legal notice can be found at http://www.sangis.org/Legal_Notice.htm

Date: 1/29/2016

Page ID: 7



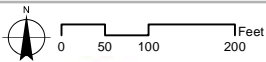
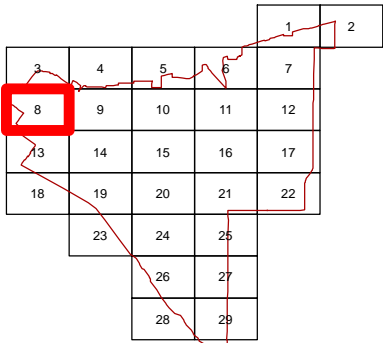
Document Path: L:\GIS\PGIS\Community Planning\Uptown\Plan_Update\MXDs\Draft Plan Maps\Uptown Neighborhoods_ParkInfo.mxd

Uptown Plan Update

- Proposed Park
- Proposed Park Equivalencies
- Vacant/Developable*
- Dedicated Open Space
- City-Owned
- County-Owned
- Multi-Habitat Planning Area
- Trails (Equivalencies)
- Parking Lots
- Paper Streets
- 5' Topo
- Parcels
- Uptown Plan Boundary

DRAFT

*An arrangement of County Assessor land use information and SANDAG's Land Layers. SANDAG's land use data is created for use in the Regional Growth Forecast to distribute projected growth for the San Diego region for Suitable subareas. These land layers include existing land use, planned land use, land ownership, land available for development, and lands available for redevelopment and infill.



Copyright 2012 SanGIS - All Rights Reserved. Full text of this legal notice can be found at http://www.sangis.org/Legal_Notice.htm

Date: 1/29/2016

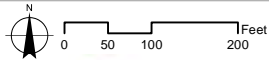
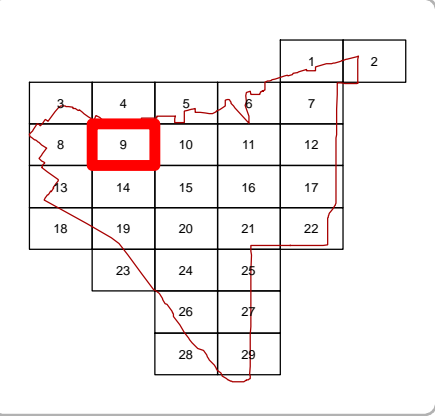


Uptown Plan Update

- Proposed Park
- Proposed Park Equivalencies
- Vacant/Developable*
- City-Owned
- Multi-Habitat Planning Area
- Trails (Equivalencies)
- Paper Streets
- 5' Topo
- Parcels
- Uptown Plan Boundary

DRAFT

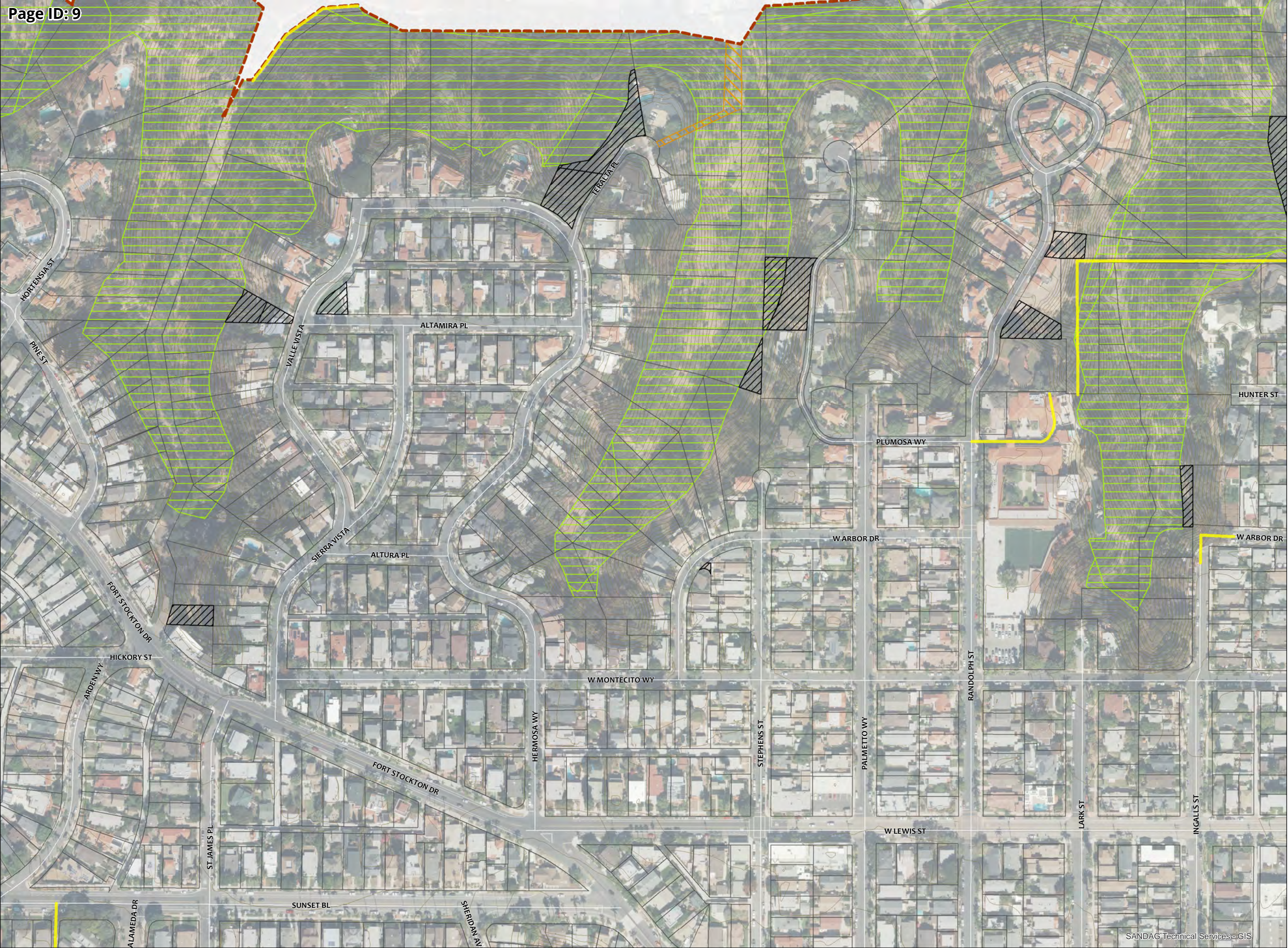
*An arrangement of County Assessor land use information and SANDAG's Land Layers. SANDAG's land use data is created for use in the Regional Growth Forecast to distribute projected growth for the San Diego region for Suitable subareas. These land layers include existing land use, planned land use, land ownership, land available for development, and lands available for redevelopment and infill.



Copyright 2012 SanGIS - All Rights Reserved. Full text of this legal notice can be found at http://www.sangis.org/Legal_Notice.htm

Date: 1/29/2016

Page ID: 9

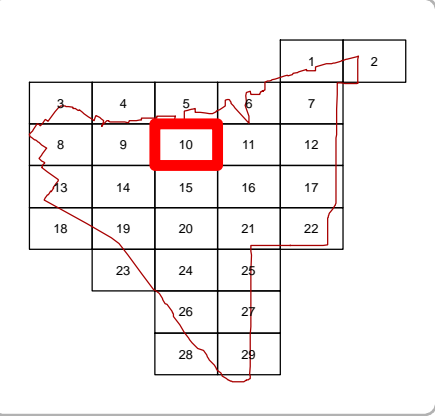


Uptown Plan Update

- Proposed Park
- Proposed Park Equivalencies
- Vacant/Developable*
- Dedicated Open Space
- City-Owned
- Other State Lands
- Multi-Habitat Planning Area
- Trails (Equivalencies)
- Parking Lots
- Paper Streets
- 5' Topo
- Parcels
- Uptown Plan Boundary

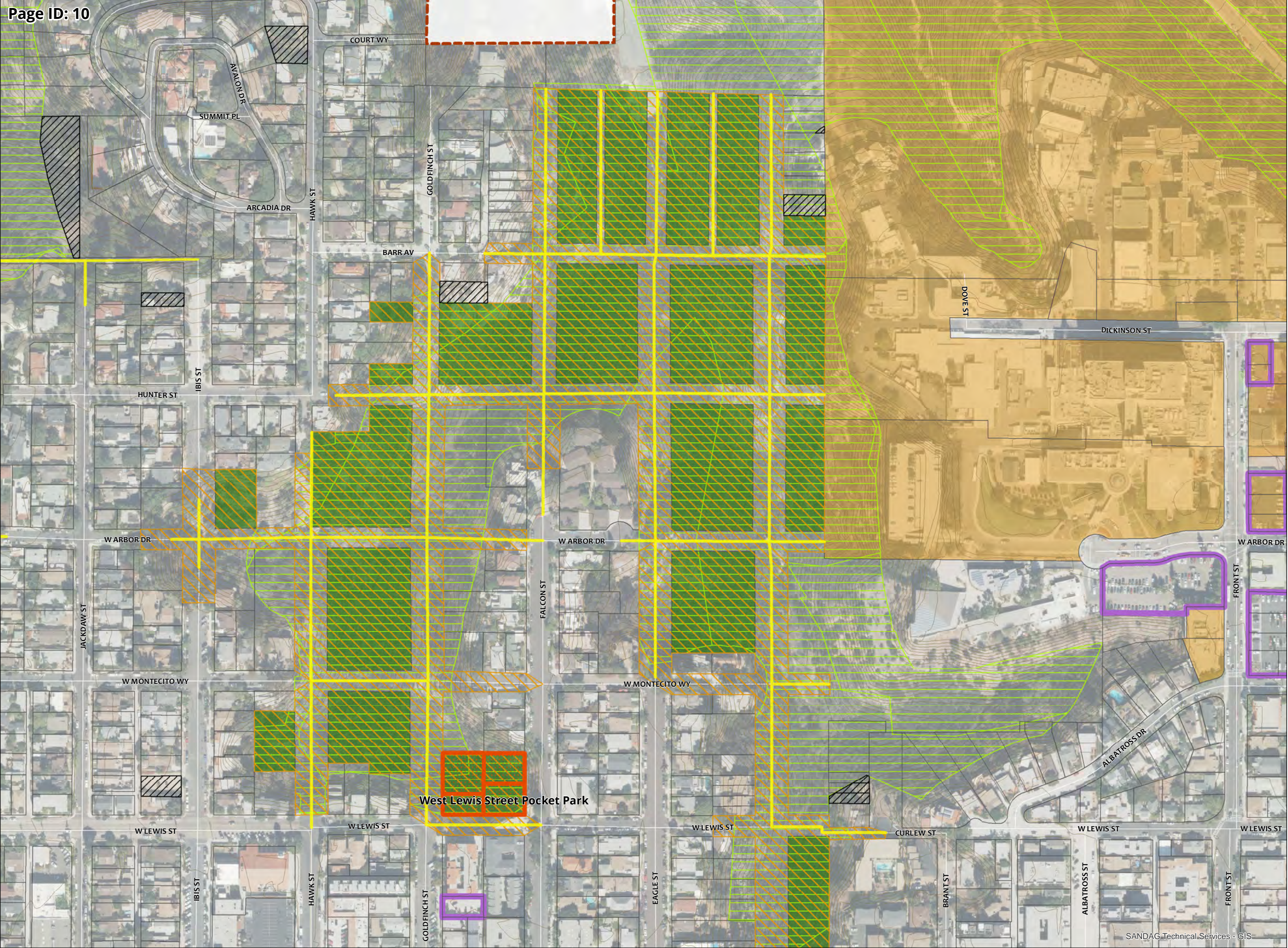
DRAFT

*An arrangement of County Assessor land use information and SANDAG's Land Layers. SANDAG's land use data is created for use in the Regional Growth Forecast to distribute projected growth for the San Diego region for Suitable subareas. These land layers include existing land use, planned land use, land ownership, land available for development, and lands available for redevelopment and infill.



Copyright 2012 SanGIS - All Rights Reserved. Full text of this legal notice can be found at http://www.sangis.org/Legal_Notice.htm

Date: 1/29/2016

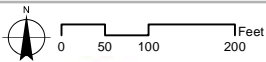
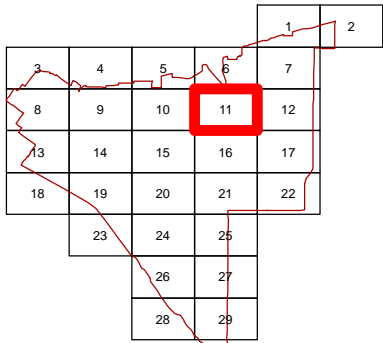


Uptown Plan Update

-  Proposed Park
-  Proposed Park Equivalencies
-  Vacant/Developable*
-  Dedicated Open Space
-  City-Owned
-  County-Owned
-  Caltrans
-  Other State Lands
-  Multi-Habitat Planning Area
-  Trails (Equivalencies)
-  Parking Lots
-  Paper Streets
-  5' Topo
-  Parcels
-  Uptown Plan Boundary

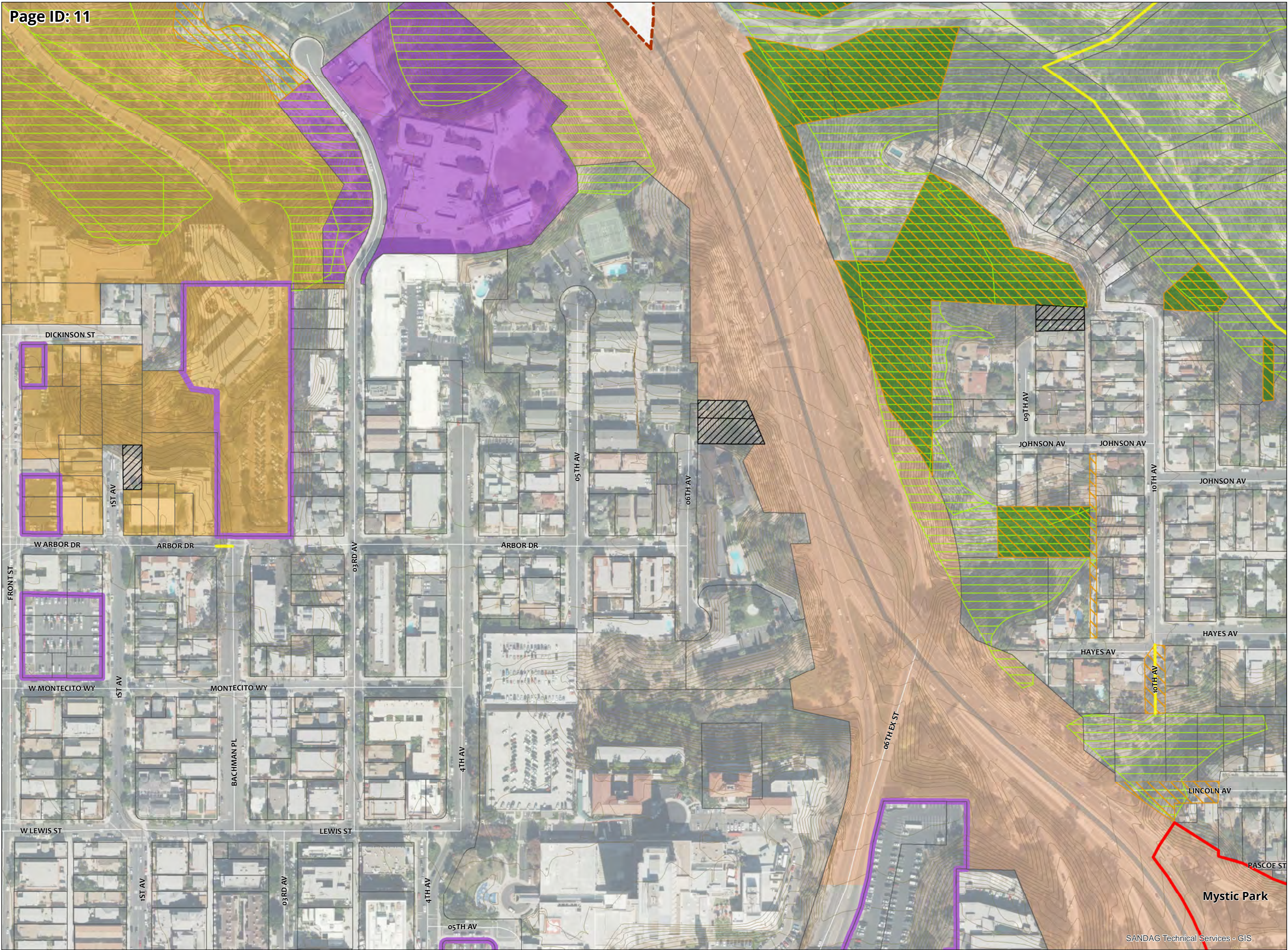
DRAFT

*An arrangement of County Assessor land use information and SANDAG's Land Layers. SANDAG's land use data is created for use in the Regional Growth Forecast to distribute projected growth for the San Diego region for Suitable subareas. These land layers include existing land use, planned land use, land ownership, land available for development, and lands available for redevelopment and infill.



Copyright 2012 SANGIS - All Rights Reserved. Full text of this legal notice can be found at http://www.sangis.org/Legal_Notice.htm

Date: 1/29/2016

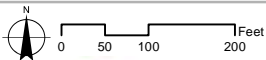
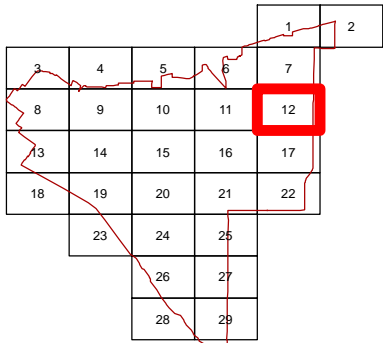


Uptown Plan Update

- Proposed Park
- Proposed Park Equivalencies
- Vacant/Developable*
- Dedicated Open Space
- City-Owned
- School District - Owned
- Caltrans
- Other State Lands
- Existing Joint Use Area (JUA)
- Multi-Habitat Planning Area
- Trails (Equivalencies)
- Parking Lots
- Paper Streets
- Library
- 5' Topo
- Parcels
- Uptown Plan Boundary

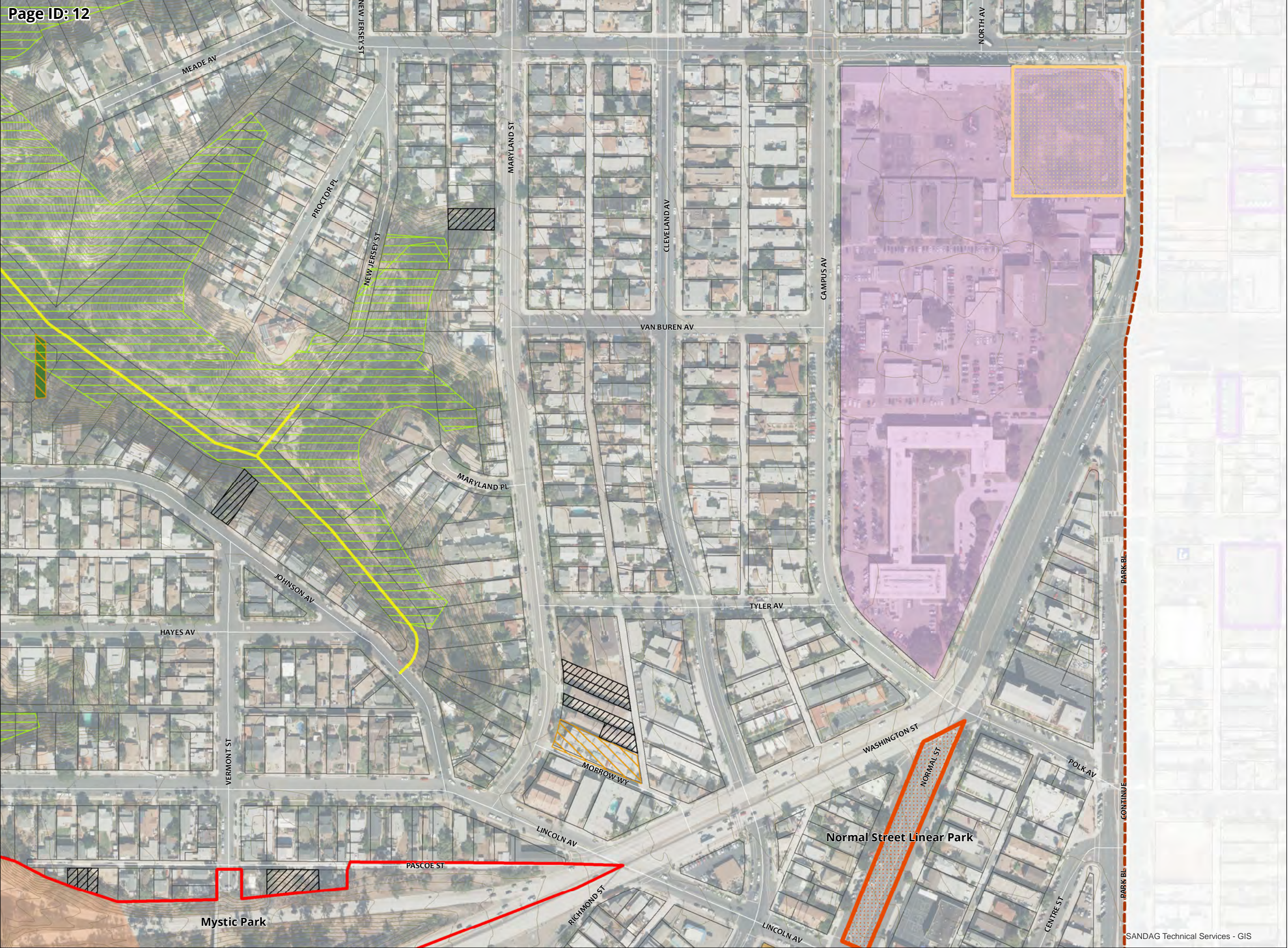
DRAFT

*An arrangement of County Assessor land use information and SANDAG's Land Layers. SANDAG's land use data is created for use in the Regional Growth Forecast to distribute projected growth for the San Diego region for Suitable subareas. These land layers include existing land use, planned land use, land ownership, land available for development, and lands available for redevelopment and infill.



Copyright 2012 SanGIS - All Rights Reserved. Full text of this legal notice can be found at http://www.sangis.org/Legal_Notice.htm

Date: 1/29/2016

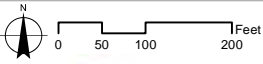
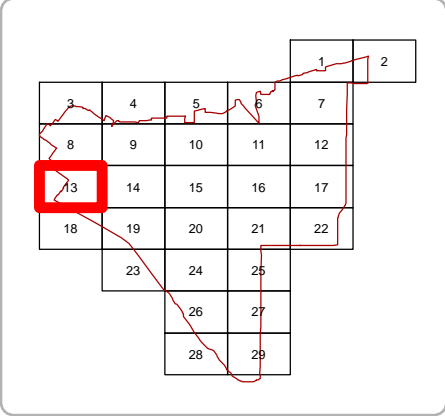


Uptown Plan Update

- Proposed Park
- Proposed Park Equivalencies
- Vacant/Developable*
- Dedicated Open Space
- City-Owned
- Caltrans
- Multi-Habitat Planning Area
- Trails (Equivalencies)
- Parking Lots
- Paper Streets
- 5' Topo
- Parcels
- Uptown Plan Boundary

DRAFT

*An arrangement of County Assessor land use information and SANDAG's Land Layers. SANDAG's land use data is created for use in the Regional Growth Forecast to distribute projected growth for the San Diego region for Suitable subareas. These land layers include existing land use, planned land use, land ownership, land available for development, and lands available for redevelopment and infill.



Copyright 2012 SanGIS - All Rights Reserved. Full text of this legal notice can be found at http://www.sangis.org/Legal_Notice.htm

Date: 1/29/2016

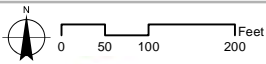
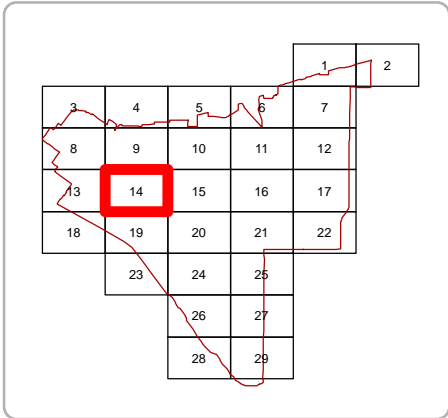


Uptown Plan Update

- Proposed Park
- Proposed Park Equivalencies
- Vacant/Developable*
- Dedicated Open Space
- City-Owned
- School District - Owned
- Proposed Joint Use (JUA)
- Multi-Habitat Planning Area
- Trails (Equivalencies)
- Parking Lots
- Existing Parks
- Paper Streets
- 5' Topo
- Parcels
- Uptown Plan Boundary

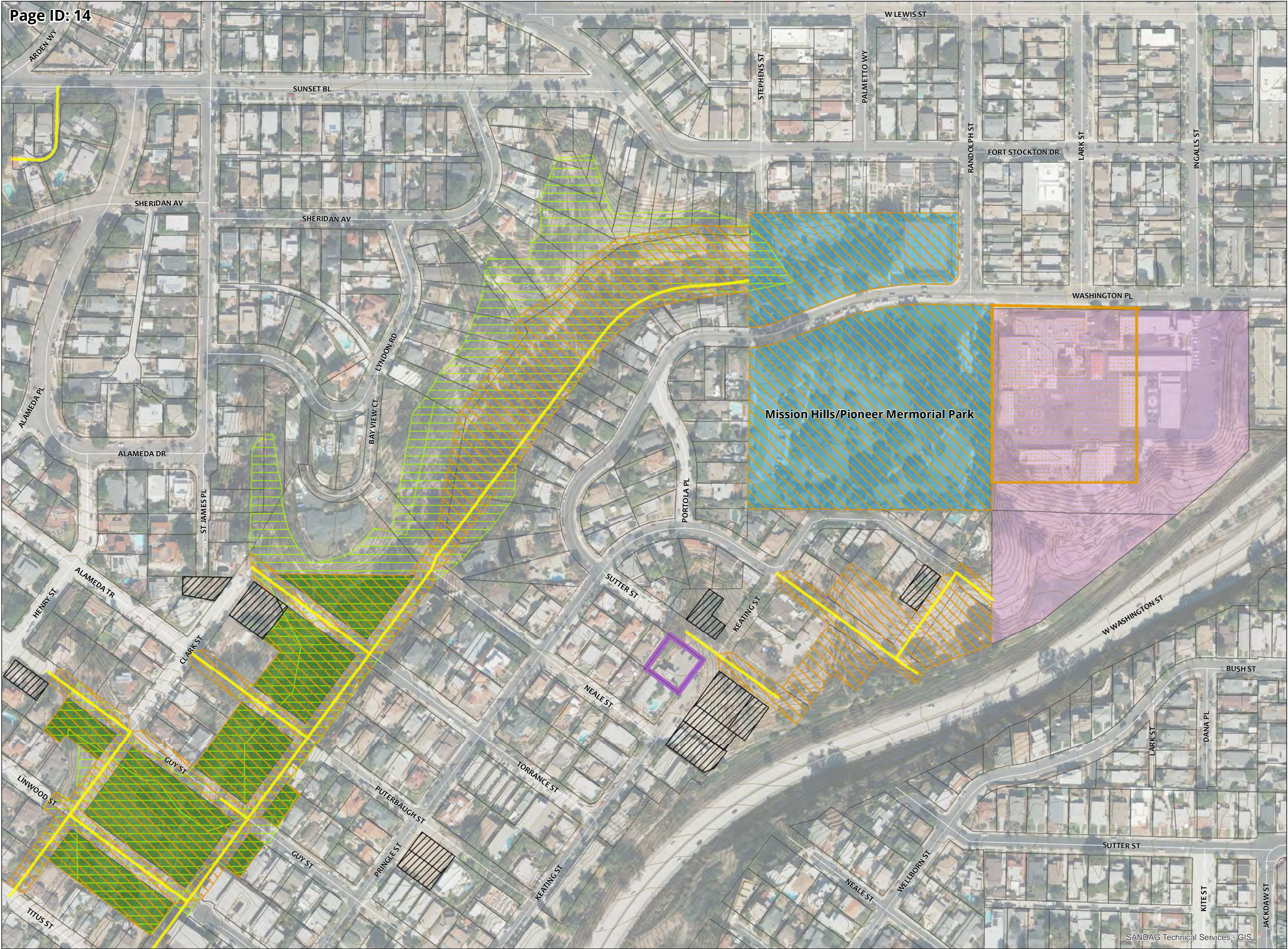
DRAFT

*An arrangement of County Assessor land use information and SANDAG's Land Layers. SANDAG's land use data is created for use in the Regional Growth Forecast to distribute projected growth for the San Diego region for Suitable subareas. These land layers include existing land use, planned land use, land ownership, land available for development, and lands available for redevelopment and infill.











Copyright 2012 SANGIS - All Rights Reserved. Full text of this legal notice can be found at http://www.sangis.org/Legal_Notice.htm

Date: 1/29/2016

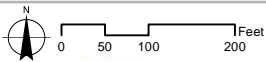
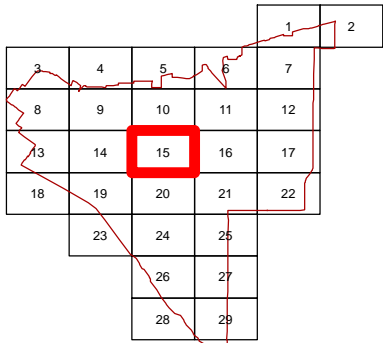


Uptown Plan Update

-  Proposed Park
-  Proposed Park Equivalencies
-  Vacant/Developable*
-  Dedicated Open Space
-  City-Owned
-  School District - Owned
-  Proposed Joint Use (JUA)
-  Multi-Habitat Planning Area
-  Trails (Equivalencies)
-  Parking Lots
-  Paper Streets
-  Fire Station
-  Library
-  5' Topo
-  Parcels
-  Uptown Plan Boundary

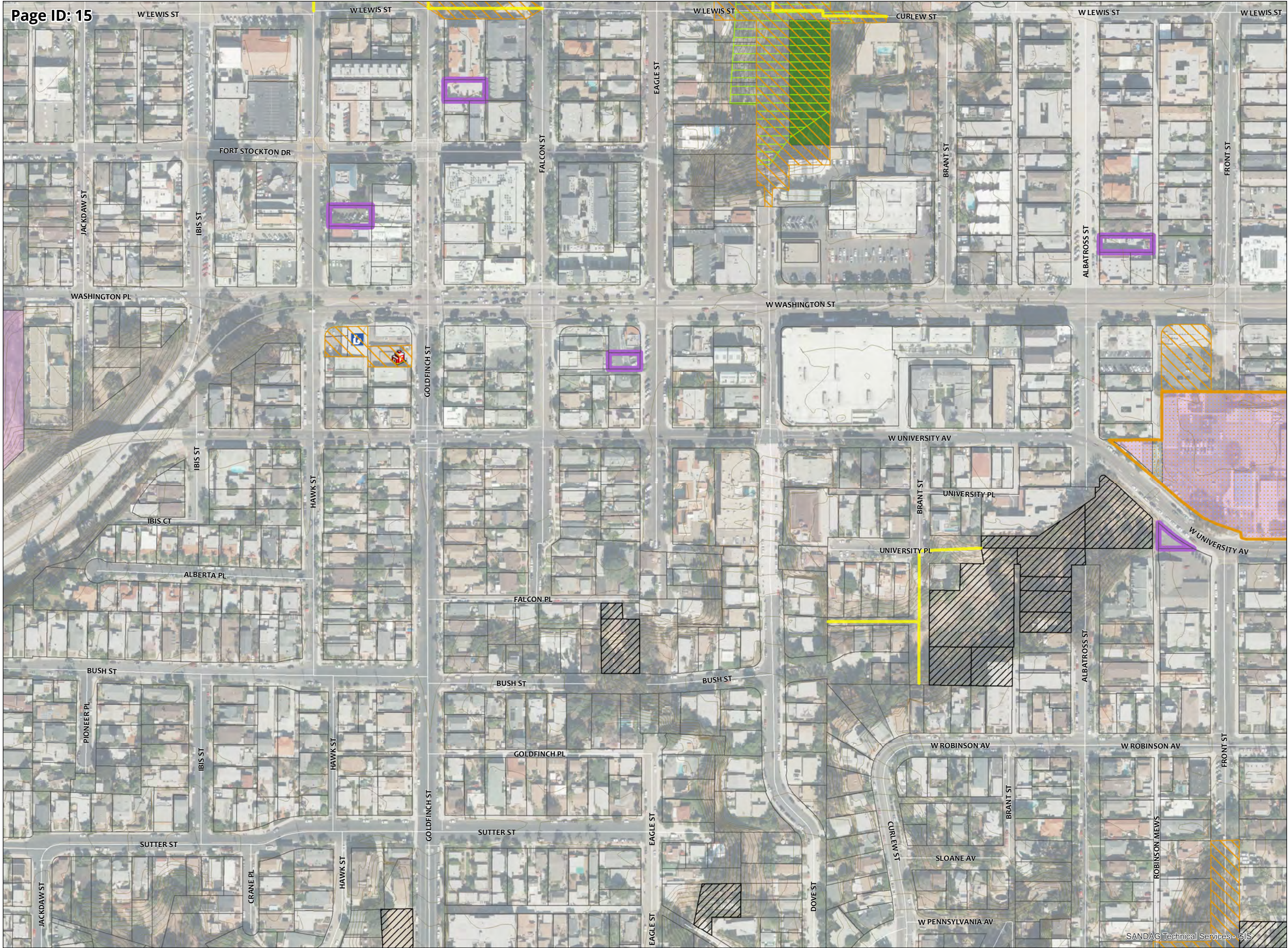
DRAFT

*An arrangement of County Assessor land use information and SANDAG's Land Layers. SANDAG's land use data is created for use in the Regional Growth Forecast to distribute projected growth for the San Diego region for Suitable subareas. These land layers include existing land use, planned land use, land ownership, land available for development, and lands available for redevelopment and infill.
















Copyright 2012 SanGIS - All Rights Reserved. Full text of this legal notice can be found at http://www.sangis.org/Legal_Notice.htm

Date: 1/29/2016

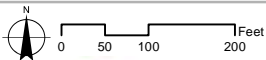
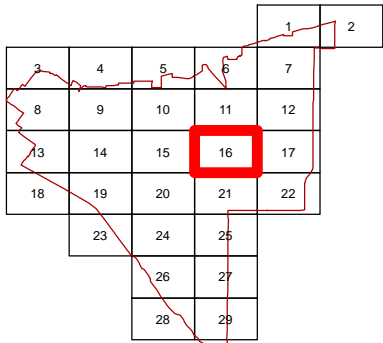


Uptown Plan Update

-  Proposed Park
-  Proposed Park Equivalencies
-  Vacant/Developable*
-  City-Owned
-  School District - Owned
-  Caltrans
-  Proposed Joint Use (JUA)
-  Trails (Equivalencies)
-  Parking Lots
-  Fire Station
-  5' Topo
-  Parcels
-  Uptown Plan Boundary

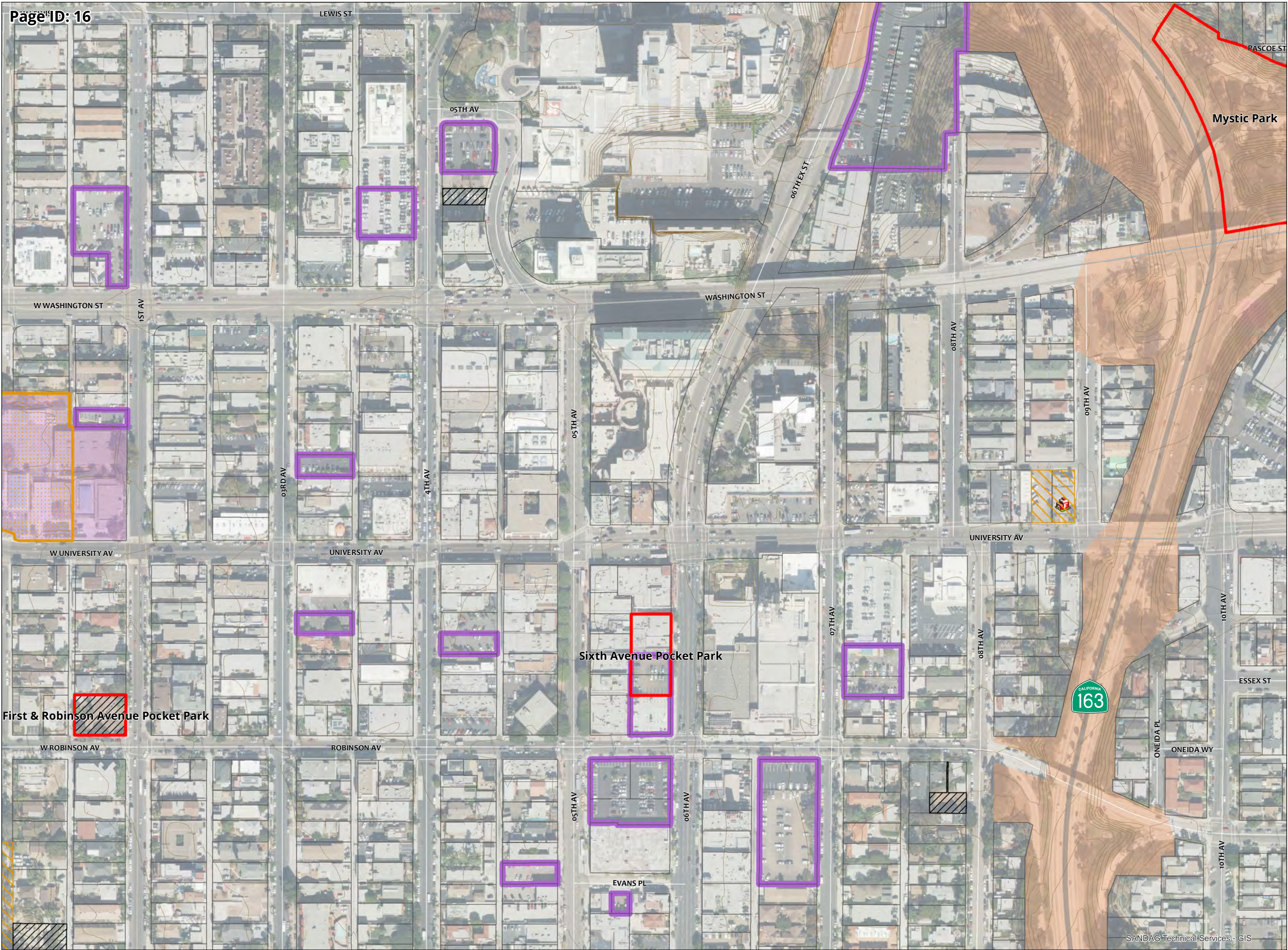
DRAFT

*An arrangement of County Assessor land use information and SANDAG's Land Layers. SANDAG's land use data is created for use in the Regional Growth Forecast to distribute projected growth for the San Diego region for Suitable subareas. These land layers include existing land use, planned land use, land ownership, land available for development, and lands available for redevelopment and infill.

















Copyright 2012 SanGIS - All Rights Reserved. Full text of this legal notice can be found at http://www.sangis.org/Legal_Notice.htm

Date: 1/29/2016

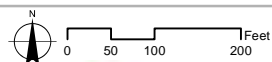
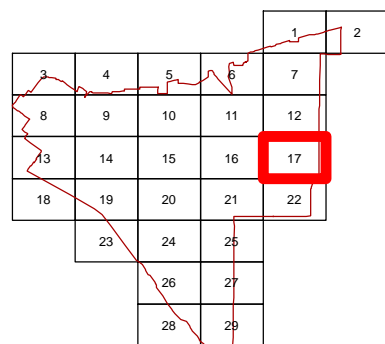


Uptown Plan Update

-  Proposed Park
-  Proposed Park Equivalencies
-  Vacant/Developable*
-  Dedicated Open Space
-  City-Owned
-  Caltrans
-  Other State Lands
-  Multi-Habitat Planning Area
-  Trails (Equivalencies)
-  Parking Lots
-  Paper Streets
-  5' Topo
-  Parcels
-  Uptown Plan Boundary

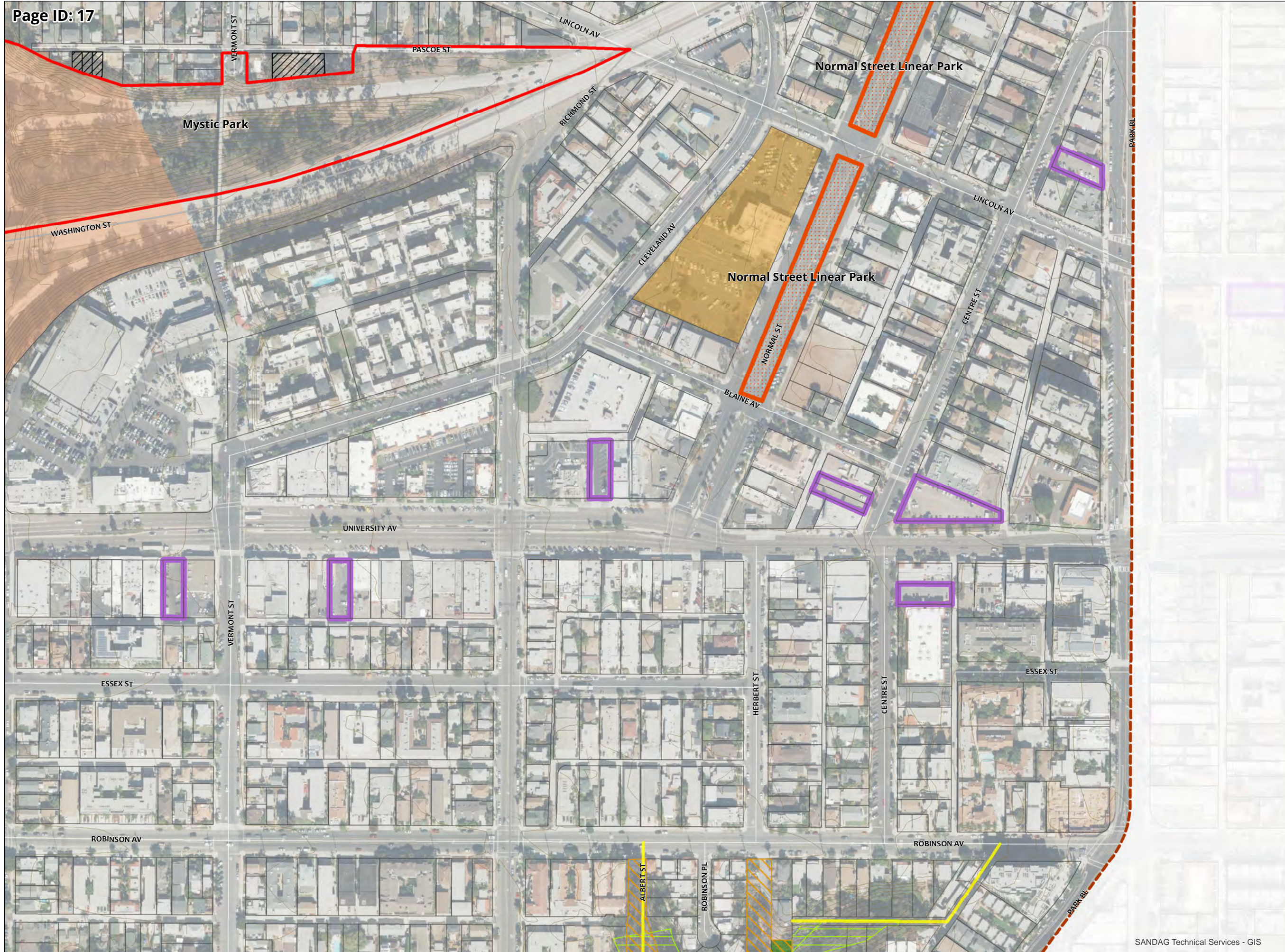
DRAFT

*An arrangement of County Assessor land use information and SANDAG's Land Layers. SANDAG's land use data is created for use in the Regional Growth Forecast to distribute projected growth for the San Diego region for Suitable subareas. These land layers include existing land use, planned land use, land ownership, land available for development, and lands available for redevelopment and infill.
















Copyright 2012 SanGIS - All Rights Reserved. Full text of this legal notice can be found at http://www.sangis.org/Legal_Notice.htm

Date: 1/29/2016

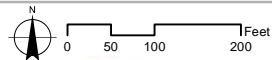
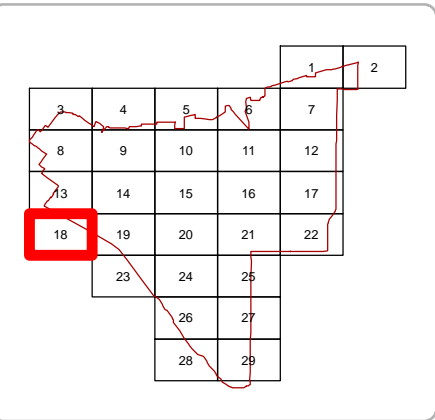


Uptown Plan Update

-  Proposed Park
-  Proposed Park Equivalencies
-  Vacant/Developable*
-  Dedicated Open Space
-  City-Owned
-  Caltrans
-  Multi-Habitat Planning Area
-  Trails (Equivalencies)
-  Parking Lots
-  Paper Streets
-  5' Topo
-  Parcels
-  Uptown Plan Boundary

DRAFT

*An arrangement of County Assessor land use information and SANDAG's Land Layers. SANDAG's land use data is created for use in the Regional Growth Forecast to distribute projected growth for the San Diego region for Suitable subareas. These land layers include existing land use, planned land use, land ownership, land available for development, and lands available for redevelopment and infill.

















Copyright 2012 SanGIS - All Rights Reserved. Full text of this legal notice can be found at http://www.sangis.org/Legal_Notice.htm

Date: 1/29/2016

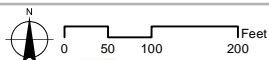
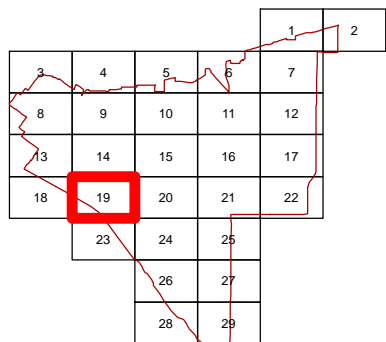


Uptown Plan Update

-  Proposed Park
-  Proposed Park Equivalencies
-  Vacant/Developable*
-  Dedicated Open Space
-  City-Owned
-  Caltrans
-  Other State Lands
-  Multi-Habitat Planning Area
-  Trails (Equivalencies)
-  Parking Lots
-  Paper Streets
-  5' Topo
-  Parcels
-  Uptown Plan Boundary

DRAFT

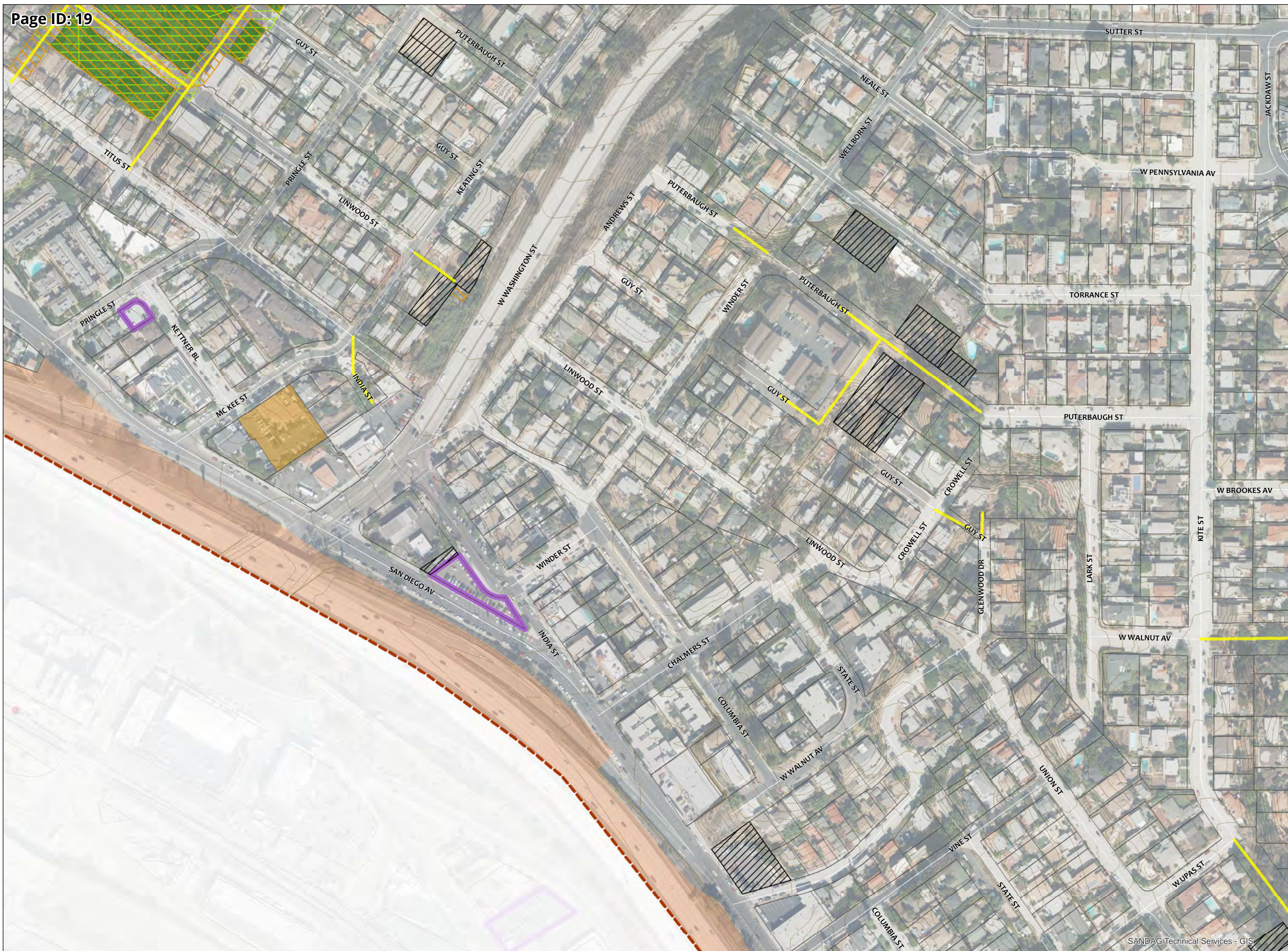
*An arrangement of County Assessor land use information and SANDAG's Land Layers. SANDAG's land use data is created for use in the Regional Growth Forecast to distribute projected growth for the San Diego region for Suitable subareas. These land layers include existing land use, planned land use, land ownership, land available for development, and lands available for redevelopment and infill.



Copyright 2012 SanGIS - All Rights Reserved. Full text of this legal notice can be found at http://www.sangis.org/Legal_Notice.htm











Date: 1/29/2016

Page ID: 19



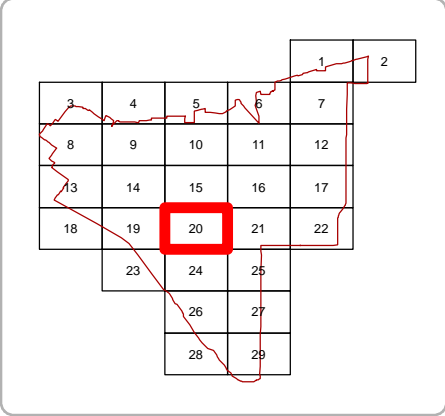
SANDAG Technical Services - GIS

Uptown Plan Update

-  Proposed Park
-  Proposed Park Equivalencies
-  Vacant/Developable*
-  City-Owned
-  Trails (Equivalencies)
-  Parking Lots
-  Paper Streets
-  5' Topo
-  Parcels
-  Uptown Plan Boundary

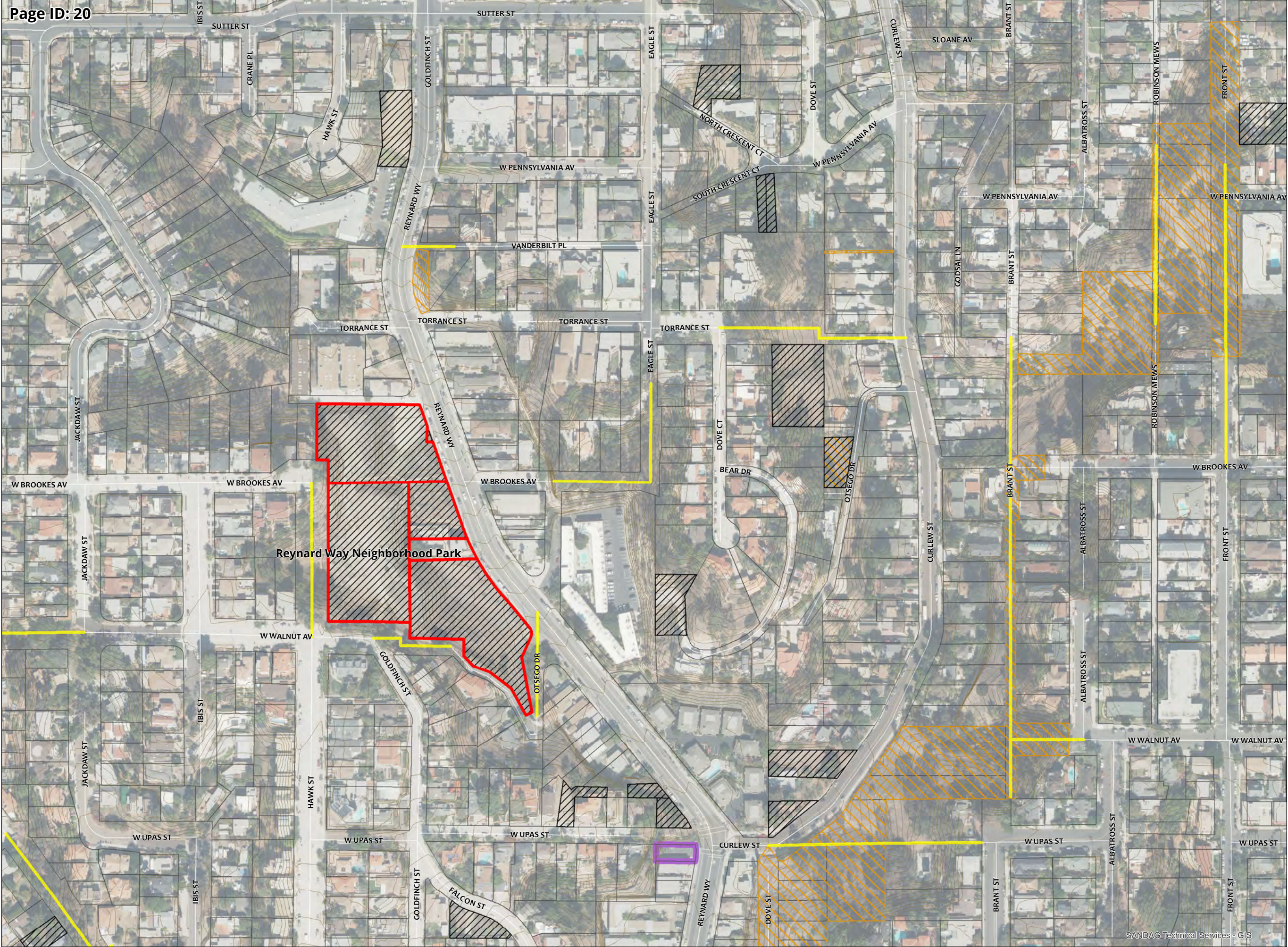
DRAFT

*An arrangement of County Assessor land use information and SANDAG's Land Layers. SANDAG's land use data is created for use in the Regional Growth Forecast to distribute projected growth for the San Diego region for Suitable subareas. These land layers include existing land use, planned land use, land ownership, land available for development, and lands available for redevelopment and infill.















Copyright 2012 SanGIS - All Rights Reserved. Full text of this legal notice can be found at http://www.sangis.org/Legal_Notice.htm

Date: 1/29/2016

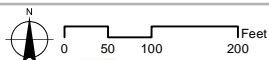
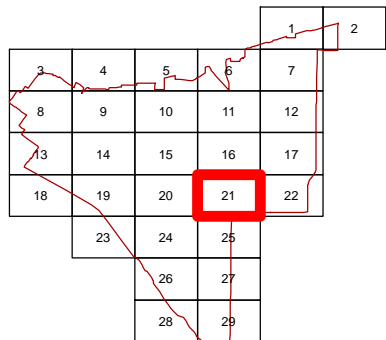


Uptown Plan Update

-  Proposed Park
-  Proposed Park Equivalencies
-  Vacant/Developable*
-  City-Owned
-  Caltrans
-  Multi-Habitat Planning Area
-  Trails (Equivalencies)
-  Parking Lots
-  Paper Streets
-  5' Topo
-  Parcels
-  Uptown Plan Boundary

DRAFT

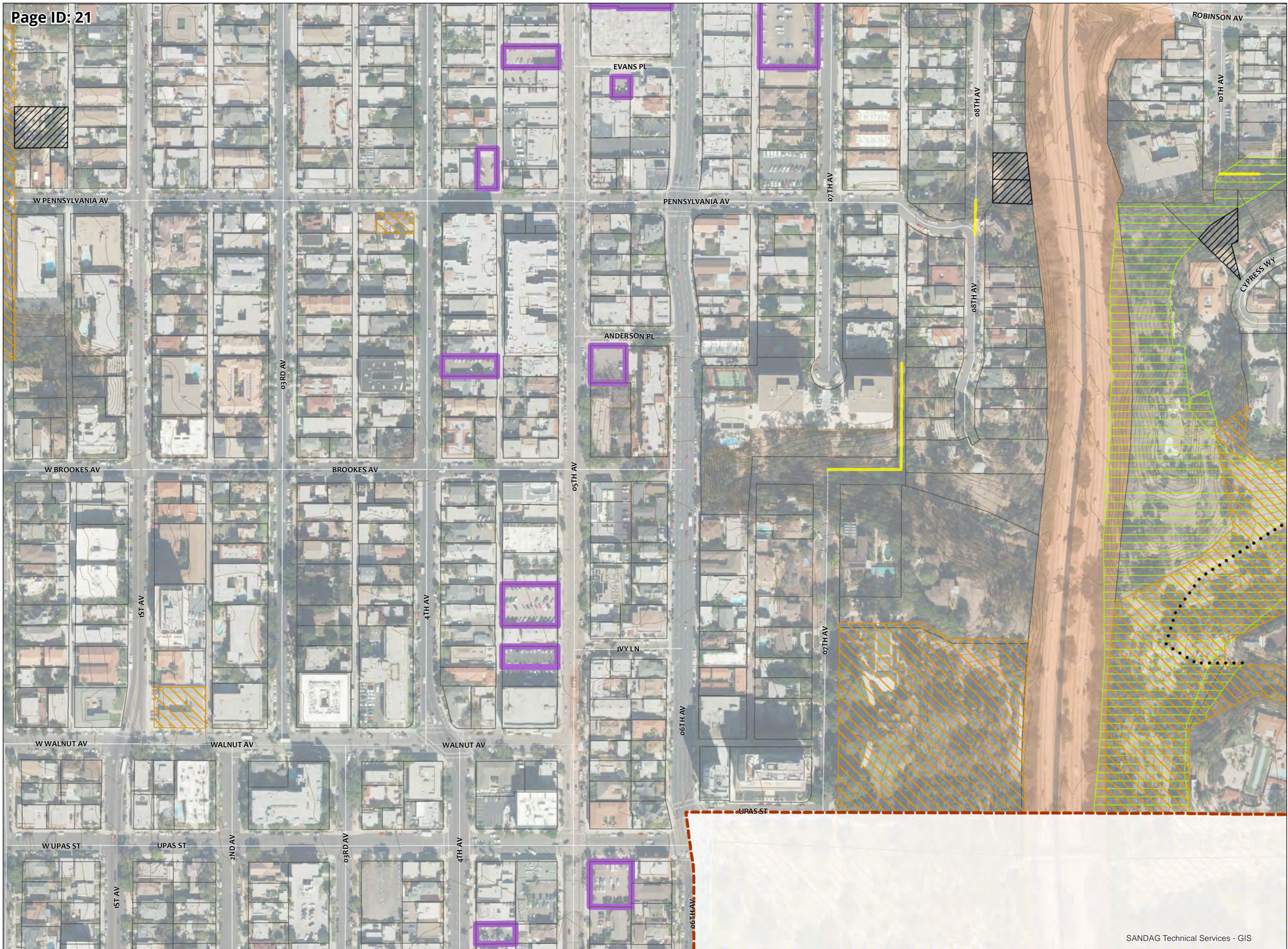
*An arrangement of County Assessor land use information and SANDAG's Land Layers. SANDAG's land use data is created for use in the Regional Growth Forecast to distribute projected growth for the San Diego region for Suitable subareas. These land layers include existing land use, planned land use, land ownership, land available for development, and lands available for redevelopment and infill.
















Copyright 2012 SanGIS - All Rights Reserved. Full text of this legal notice can be found at http://www.sangis.org/Legal_Notice.htm

Date: 1/29/2016

Page ID: 21

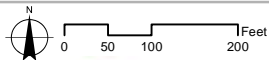
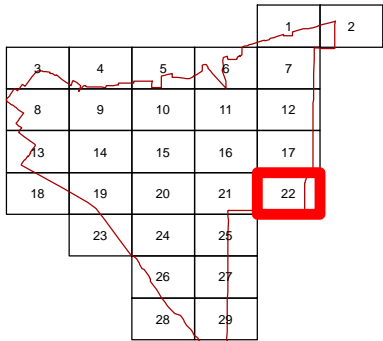


Uptown Plan Update

-  Proposed Park
-  Proposed Park Equivalencies
-  Vacant/Developable*
-  Dedicated Open Space
-  City-Owned
-  School District - Owned
-  Existing Joint Use Area (JUA)
-  Multi-Habitat Planning Area
-  Trails (Equivalencies)
-  Paper Streets
-  5' Topo
-  Parcels
-  Uptown Plan Boundary

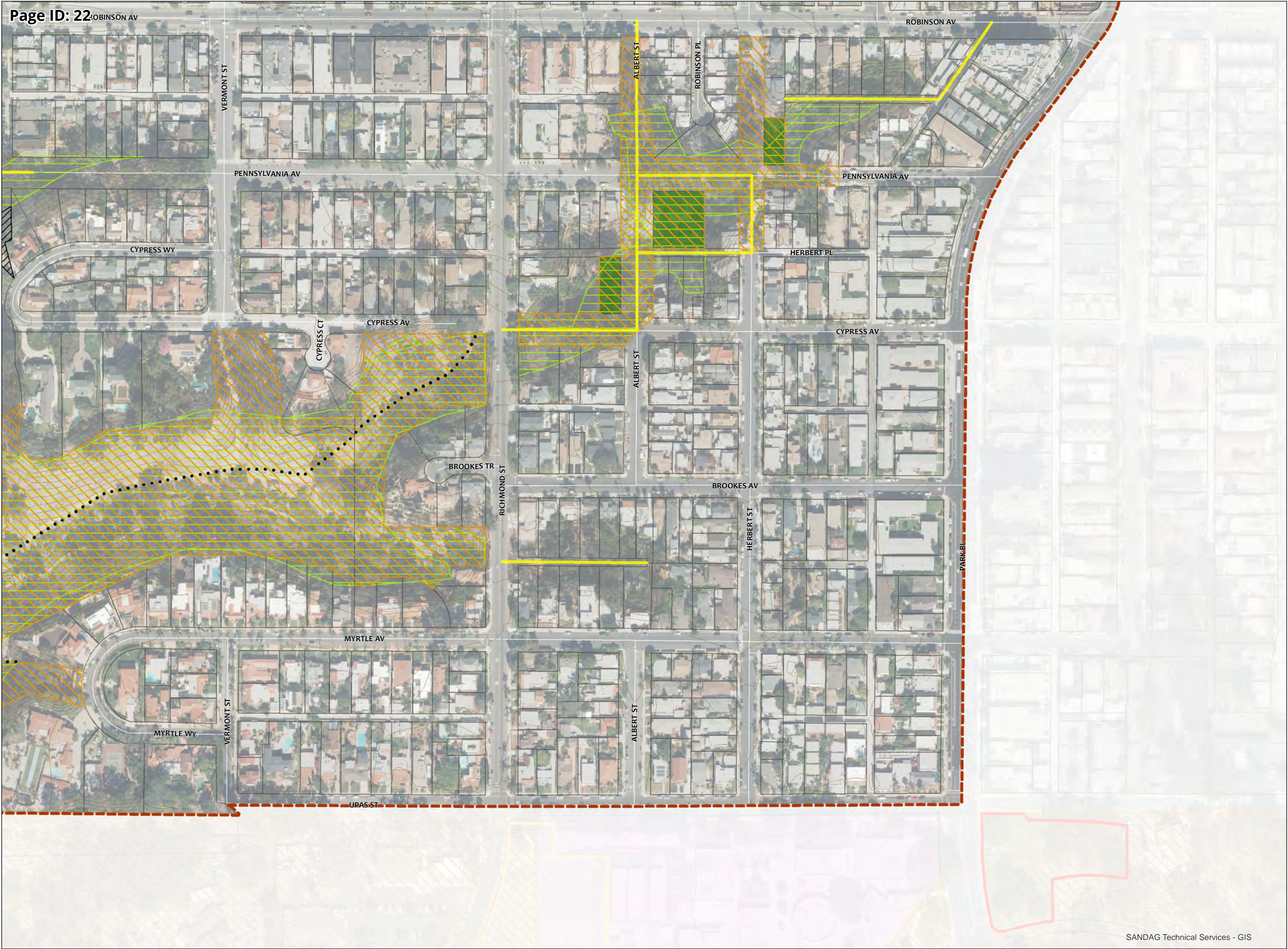
DRAFT

*An arrangement of County Assessor land use information and SANDAG's Land Layers. SANDAG's land use data is created for use in the Regional Growth Forecast to distribute projected growth for the San Diego region for Suitable subareas. These land layers include existing land use, planned land use, land ownership, land available for development, and lands available for redevelopment and infill.



Copyright 2012 SanGIS - All Rights Reserved. Full text of this legal notice can be found at http://www.sangis.org/Legal_Notice.htm

Date: 1/29/2016

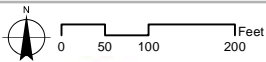
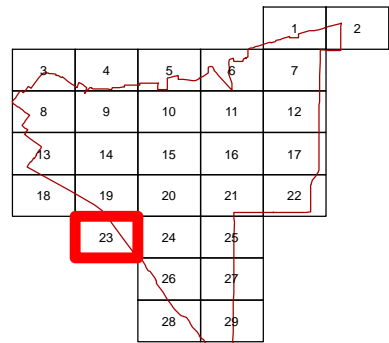


Uptown Plan Update

- Proposed Park
- Proposed Park Equivalencies
- Vacant/Developable*
- Caltrans
- Trails (Equivalencies)
- Parking Lots
- Paper Streets
- 5' Topo
- Parcels
- Uptown Plan Boundary

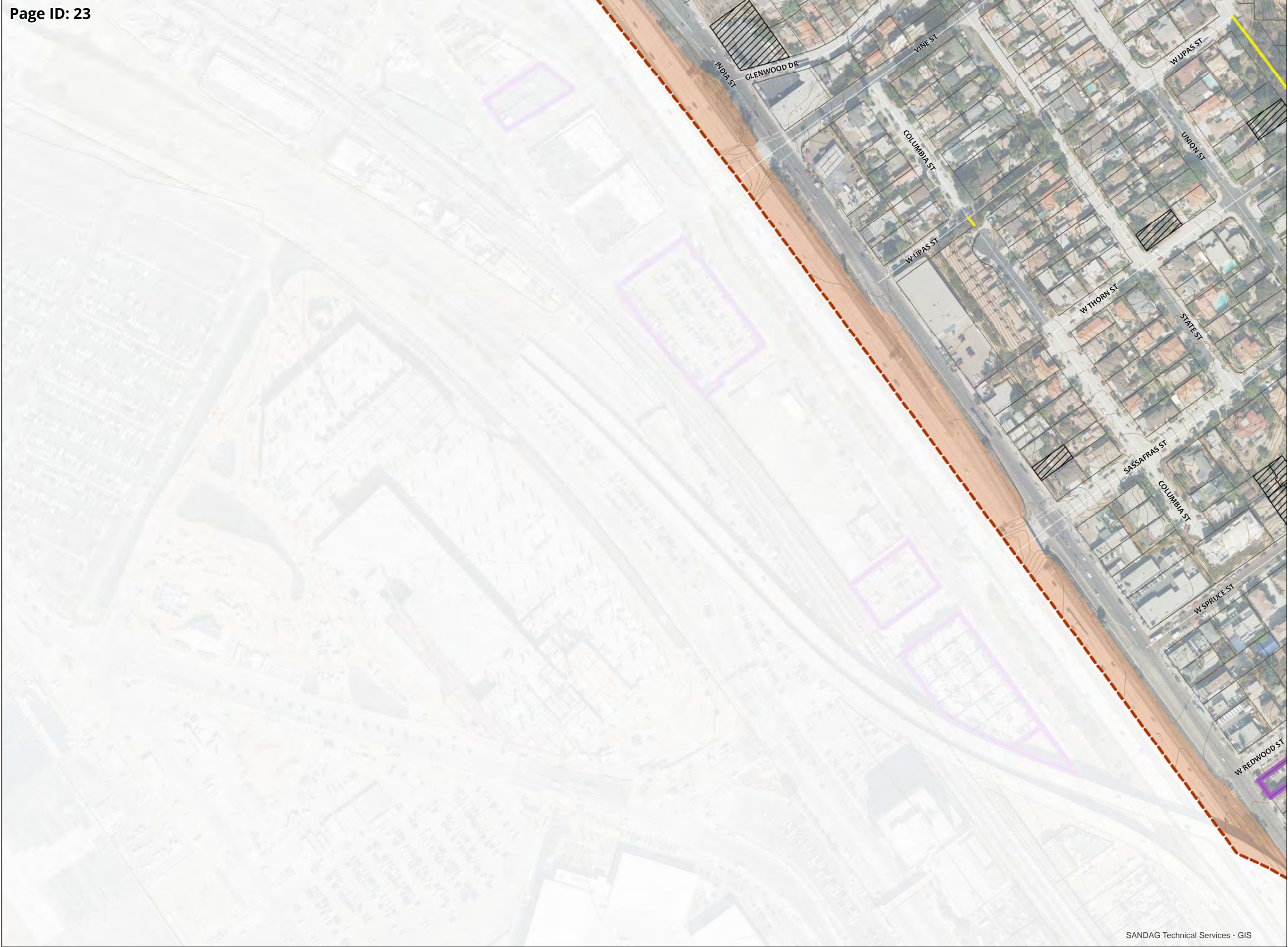
DRAFT

*An arrangement of County Assessor land use information and SANDAG's Land Layers. SANDAG's land use data is created for use in the Regional Growth Forecast to distribute projected growth for the San Diego region for Suitable subareas. These land layers include existing land use, planned land use, land ownership, land available for development, and lands available for redevelopment and infill.















Copyright 2012 SanGIS - All Rights Reserved. Full text of this legal notice can be found at http://www.sangis.org/Legal_Notice.htm

Date: 1/29/2016

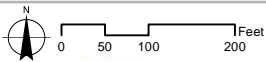
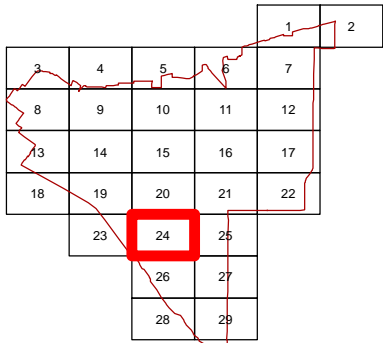


Uptown Plan Update

-  Proposed Park
-  Proposed Park Equivalencies
-  Vacant/Developable*
-  Dedicated Open Space
-  City-Owned
-  Caltrans
-  Trails (Equivalencies)
-  Parking Lots
-  Paper Streets
-  5' Topo
-  Parcels
-  Uptown Plan Boundary

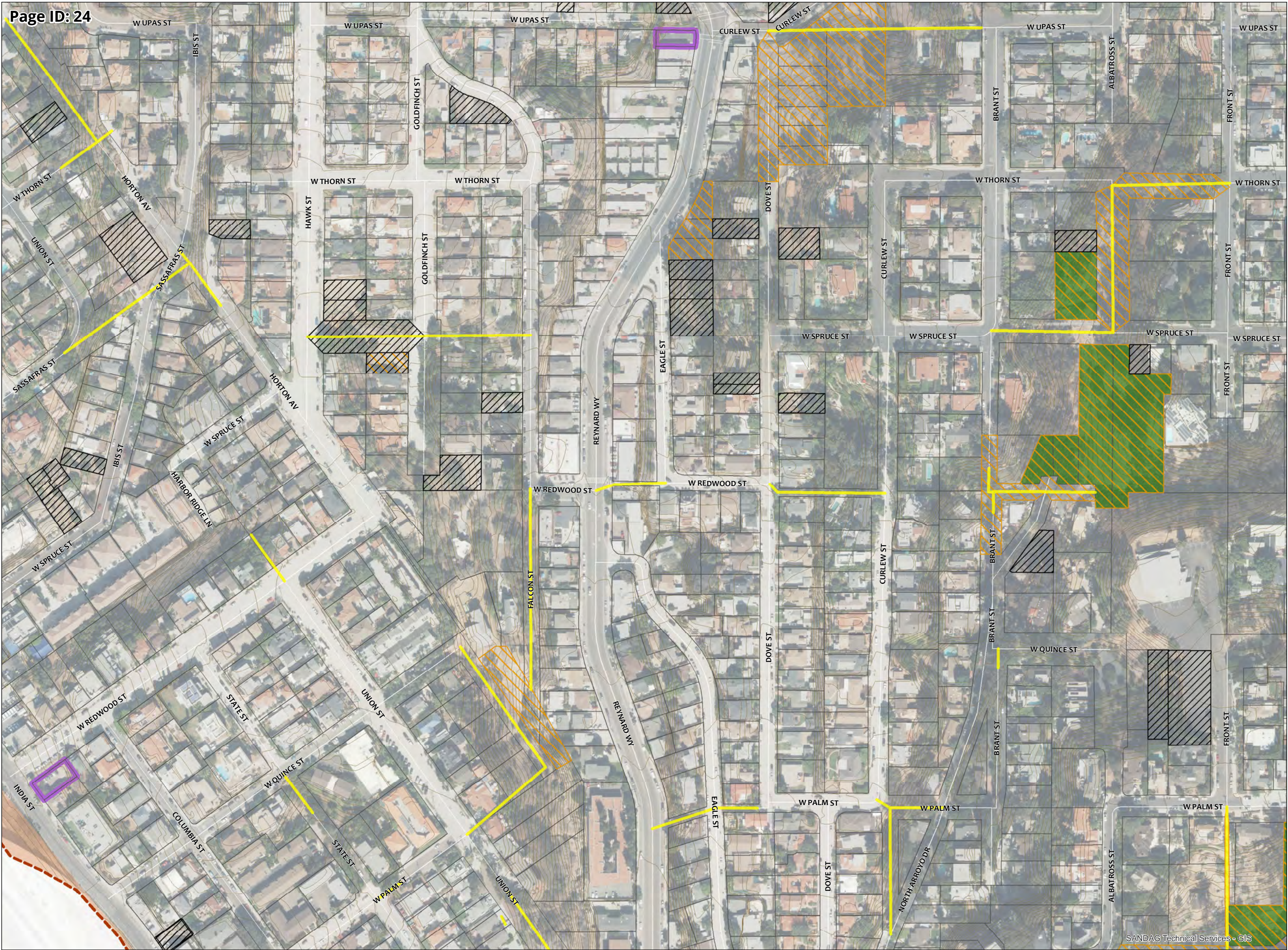
DRAFT

*An arrangement of County Assessor land use information and SANDAG's Land Layers. SANDAG's land use data is created for use in the Regional Growth Forecast to distribute projected growth for the San Diego region for Suitable subareas. These land layers include existing land use, planned land use, land ownership, land available for development, and lands available for redevelopment and infill.
















Copyright 2012 SanGIS - All Rights Reserved. Full text of this legal notice can be found at http://www.sangis.org/Legal_Notice.htm

Date: 1/29/2016

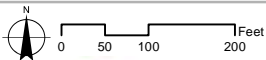
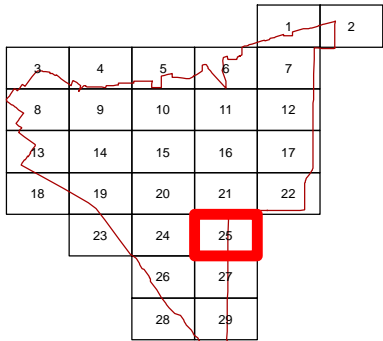


Uptown Plan Update

-  Proposed Park
-  Proposed Park Equivalencies
-  Vacant/Developable*
-  Dedicated Open Space
-  City-Owned
-  Caltrans
-  Trails (Equivalencies)
-  Parking Lots
-  Existing Parks
-  Paper Streets
-  5' Topo
-  Parcels
-  Uptown Plan Boundary

DRAFT

*An arrangement of County Assessor land use information and SANDAG's Land Layers. SANDAG's land use data is created for use in the Regional Growth Forecast to distribute projected growth for the San Diego region for Suitable subareas. These land layers include existing land use, planned land use, land ownership, land available for development, and lands available for redevelopment and infill.

















Copyright 2012 SanGIS - All Rights Reserved. Full text of this legal notice can be found at http://www.sangis.org/Legal_Notice.htm

Date: 1/29/2016

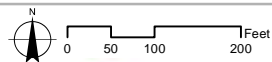
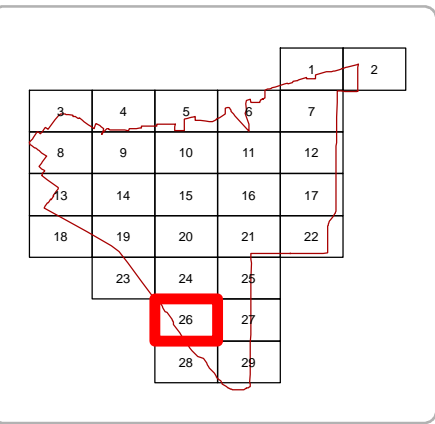


Uptown Plan Update

-  Proposed Park
-  Proposed Park Equivalencies
-  Vacant/Developable*
-  Dedicated Open Space
-  City-Owned
-  Other Local Lands
-  Caltrans
-  Trails (Equivalencies)
-  Parking Lots
-  Paper Streets
-  Fire Station
-  5' Topo
-  Parcels
-  Uptown Plan Boundary

DRAFT

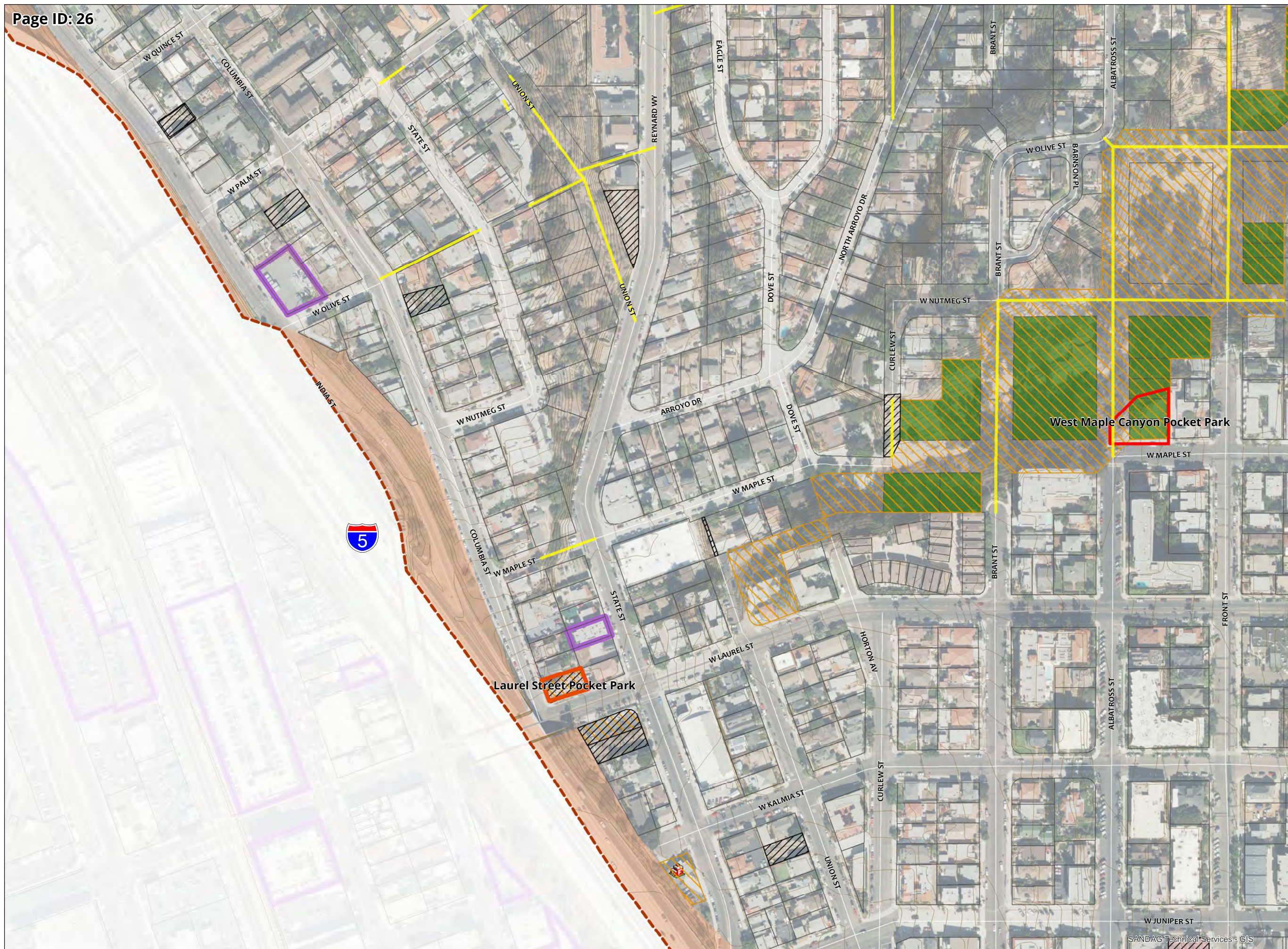
*An arrangement of County Assessor land use information and SANDAG's Land Layers. SANDAG's land use data is created for use in the Regional Growth Forecast to distribute projected growth for the San Diego region for Suitable subareas. These land layers include existing land use, planned land use, land ownership, land available for development, and lands available for redevelopment and infill.
















Copyright 2012 SanGIS - All Rights Reserved. Full text of this legal notice can be found at http://www.sangis.org/Legal_Notice.htm

Date: 1/29/2016

Page ID: 26

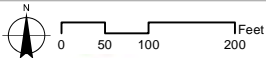
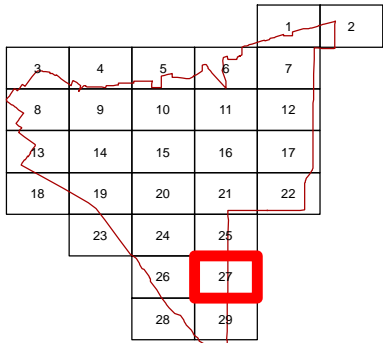


Uptown Plan Update

-  Proposed Park
-  Proposed Park Equivalencies
-  Vacant/Developable*
-  Dedicated Open Space
-  City-Owned
-  Caltrans
-  Trails (Equivalencies)
-  Parking Lots
-  Existing Parks
-  Paper Streets
-  5' Topo
-  Parcels
-  Uptown Plan Boundary

DRAFT

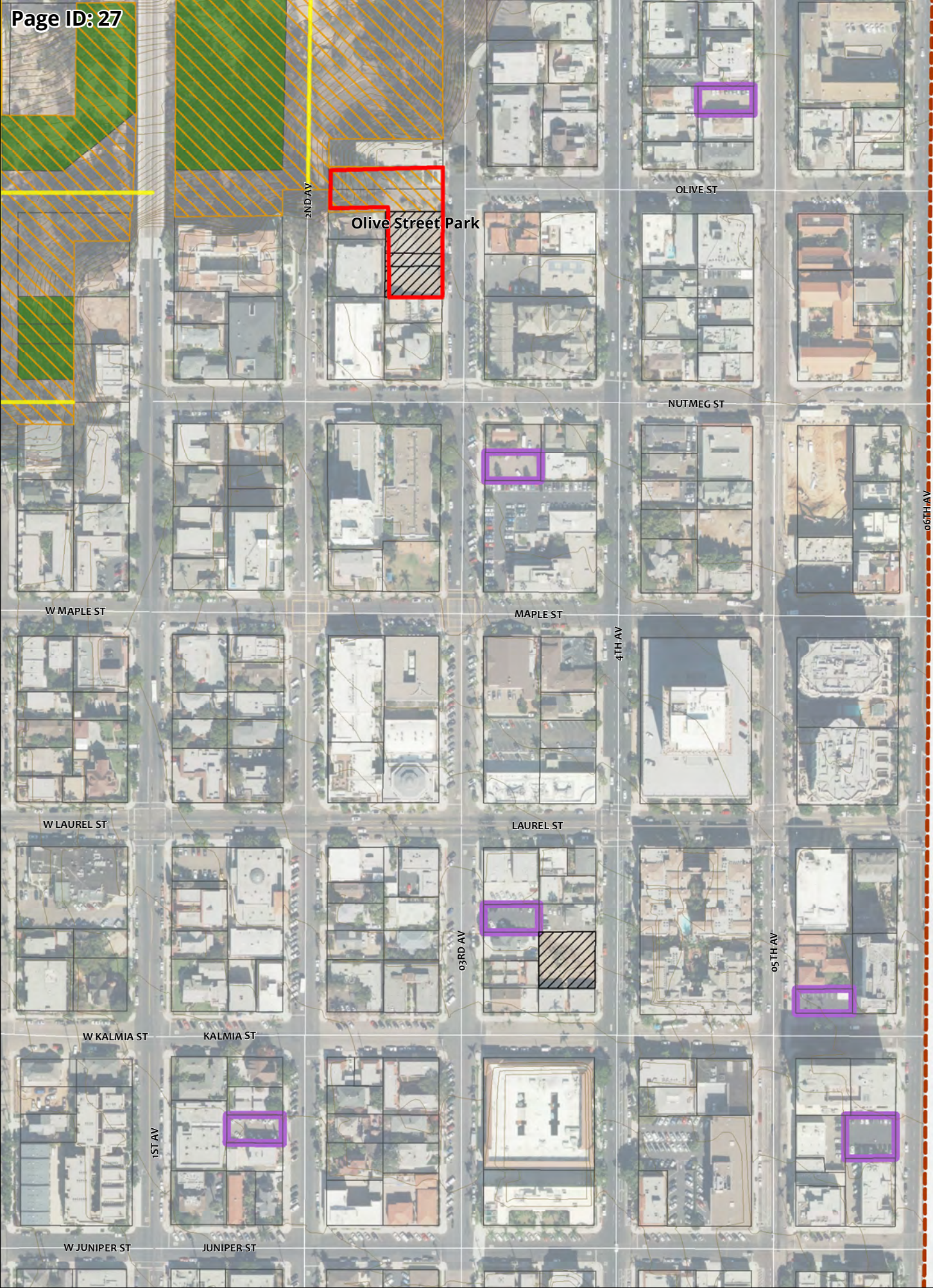
*An arrangement of County Assessor land use information and SANDAG's Land Layers. SANDAG's land use data is created for use in the Regional Growth Forecast to distribute projected growth for the San Diego region for Suitable subareas. These land layers include existing land use, planned land use, land ownership, land available for development, and lands available for redevelopment and infill.















Copyright 2012 SanGIS - All Rights Reserved. Full text of this legal notice can be found at http://www.sangis.org/Legal_Notice.htm

Date: 1/29/2016

Page ID: 27

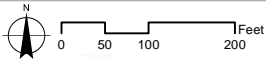
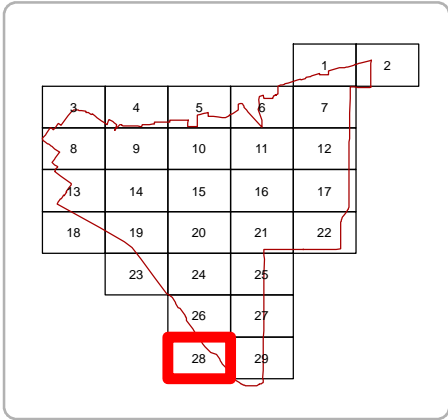


Uptown Plan Update

-  Proposed Park
-  Proposed Park Equivalencies
-  Vacant/Developable*
-  City-Owned
-  Other Local Lands
-  Caltrans
-  Trails (Equivalencies)
-  Parking Lots
-  Fire Station
-  5' Topo
-  Parcels
-  Uptown Plan Boundary

DRAFT

*An arrangement of County Assessor land use information and SANDAG's Land Layers. SANDAG's land use data is created for use in the Regional Growth Forecast to distribute projected growth for the San Diego region for Suitable subareas. These land layers include existing land use, planned land use, land ownership, land available for development, and lands available for redevelopment and infill.















Copyright 2012 SanGIS - All Rights Reserved. Full text of this legal notice can be found at http://www.sangis.org/Legal_Notice.htm

Date: 1/29/2016

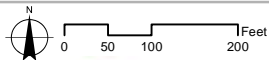
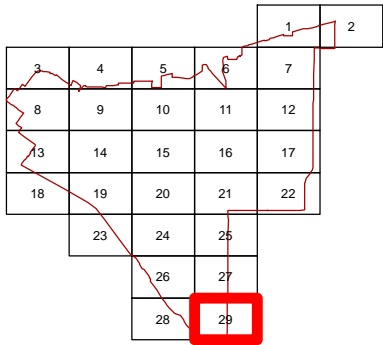


Uptown Plan Update

-  Proposed Park
-  Proposed Park Equivalencies
-  Vacant/Developable*
-  City-Owned
-  Other Local Lands
-  Caltrans
-  Trails (Equivalencies)
-  Parking Lots
-  Existing Parks
-  5' Topo
-  Parcels
-  Uptown Plan Boundary

DRAFT

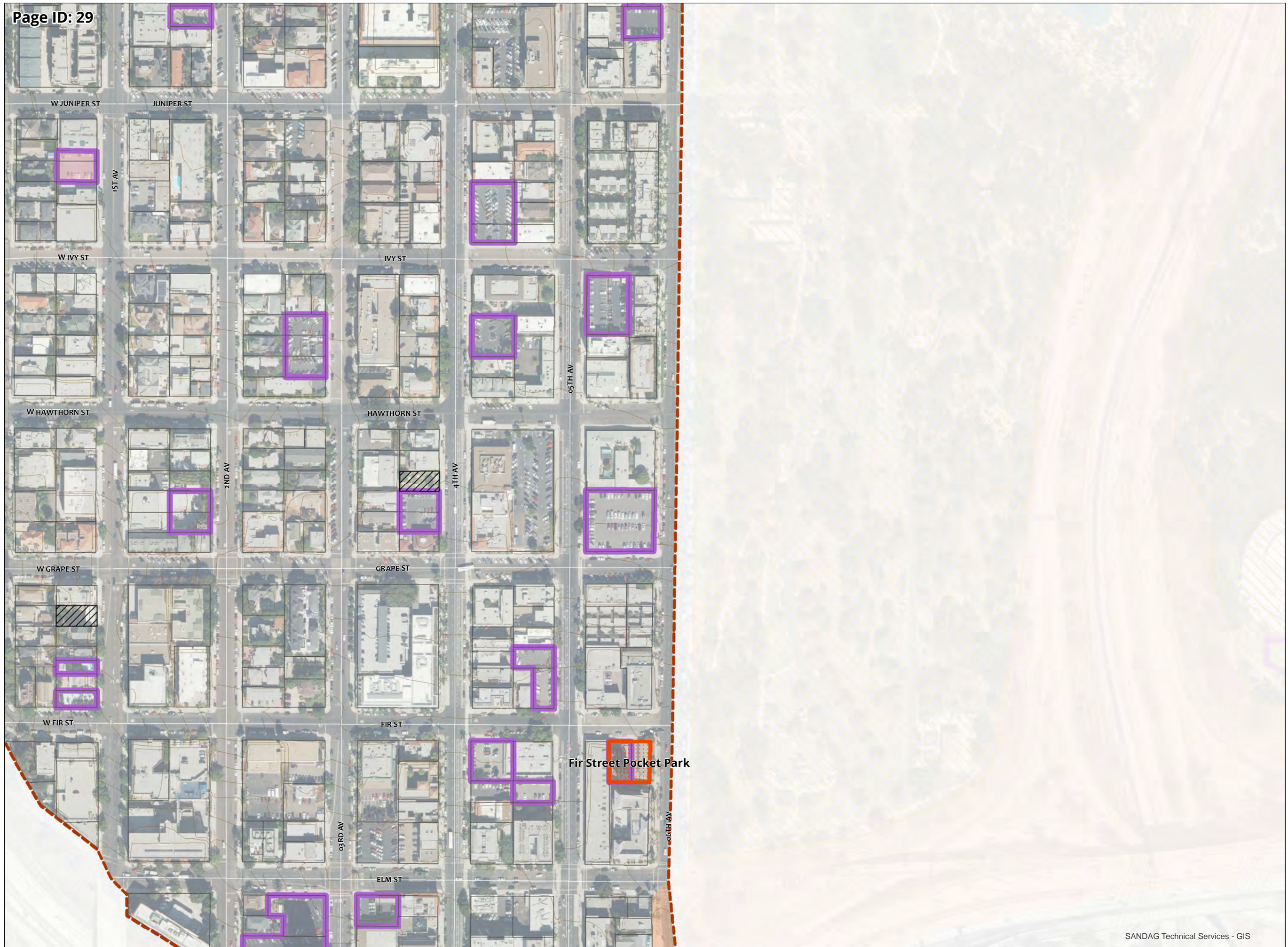
*An arrangement of County Assessor land use information and SANDAG's Land Layers. SANDAG's land use data is created for use in the Regional Growth Forecast to distribute projected growth for the San Diego region for Suitable subareas. These land layers include existing land use, planned land use, land ownership, land available for development, and lands available for redevelopment and infill.



Copyright 2012 SanGIS - All Rights Reserved. Full text of this legal notice can be found at http://www.sangis.org/Legal_Notice.htm

Date: 1/29/2016

Page ID: 29



Document Path: L:\GIS\GISCommunity Planning\Uptown\Plan_Update\MXDs\Draft Plan Maps\Uptown Neighborhoods_ParkInfo.mxd