

**LEGEND**

**Geologic Hazard Categories**

**FAULT ZONES**

- 11 Active, Alquist-Priolo Earthquake Fault Zone
- 12 Potentially Active, Inactive, Presumed Inactive, or Activity Unknown
- 13 Downtown special fault zone

**LANDSLIDES**

- 21 Confirmed, known, or highly suspected
- 22 Possible or conjectured

**SLIDE-PRONE FORMATIONS**

- 23 Friars: neutral or favorable geologic structure
- 24 Friars: unfavorable geologic structure
- 25 Ardath: neutral or favorable geologic structure
- 26 Ardath: unfavorable geologic structure
- 27 Otay, Sweetwater, and others

**LIQUEFACTION**

- 31 High Potential -- shallow groundwater major drainages, hydraulic fills
- 32 Low Potential -- fluctuating groundwater minor drainages

**COASTAL BLUFFS**

- 41 Generally unstable Numerous landslides, high steep bluffs, severe erosion, unfavorable geologic structure
- 42 Generally unstable Unfavorable bedding plains, high erosion
- 43 Generally unstable Unfavorable jointing, local high erosion
- 44 Moderately stable Mostly stable formations, local high erosion
- 45 Moderately stable Some minor landslides, minor erosion
- 46 Moderately stable Some unfavorable geologic structure, minor or no erosion
- 47 Generally stable Favorable geologic structure, minor or no erosion, no landslides
- 48 Generally stable Broad beach areas, developed harbor

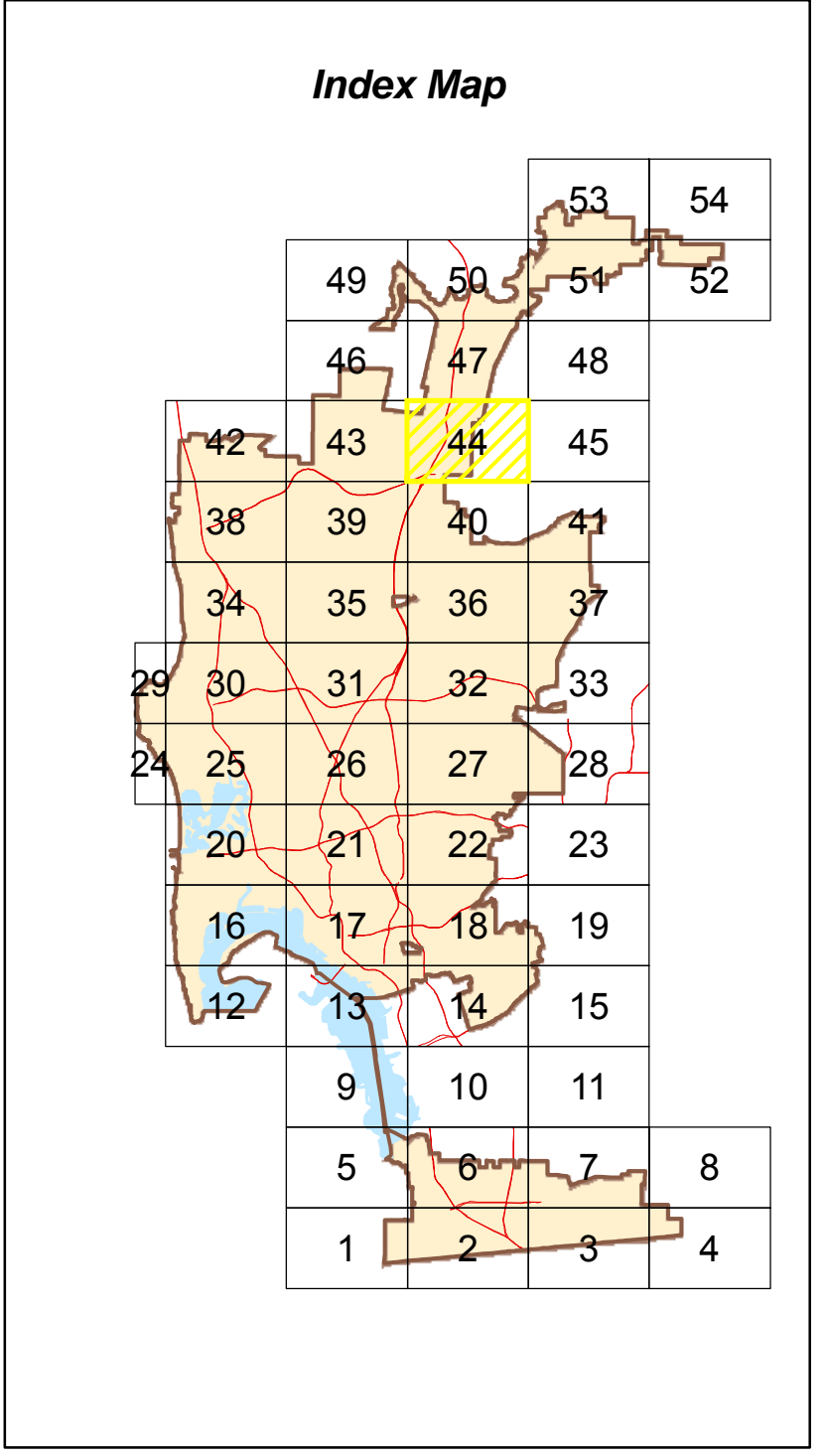
**OTHER TERRAIN**

- 51 Level mesas -- underlain by terrace deposits and bedrock nominal risk
- 52 Other level areas, gently sloping to steep terrain, favorable geologic structure, Low risk
- 53 Level or sloping terrain, unfavorable geologic structure, Low to moderate risk
- 54 Steeply sloping terrain, unfavorable or fault controlled geologic structure, Moderate risk
- 55 Modified terrain (graded sites) Nominal risk

**Water (Bays and Lakes)**

**FAULTS**

- Fault
- Inferred Fault
- Concealed Fault
- Shear Zone



SanGIS Basemap Accuracy

SanGIS Land (Lot) basemap data for the City of San Diego tested 20.7' horizontal accuracy at the 95% confidence level.

This data meets the ASPRS Standard for Class 1 Map Accuracy at a scale of 1:12,000 (1"=1,000').


This assessment assumes utilization of the data on a citywide basis. Localized data may exceed or fail to meet this accuracy with errors in excess of 100' possible.

SanGIS

Every reasonable effort has been made to assure the accuracy of this map. However, neither the SanGIS participants nor San Diego Data Processing Corporation assume any liability arising from its use.

THIS MAP IS PROVIDED WITHOUT WARRANTY OF ANY KIND, EITHER EXPRESS OR IMPLIED, INCLUDING, BUT NOT LIMITED TO, THE IMPLIED WARRANTIES OF MERCHANTABILITY AND FITNESS FOR A PARTICULAR PURPOSE.

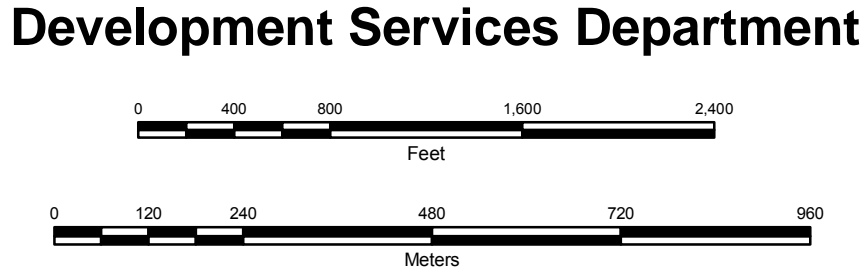
PROPRIETARY INFORMATION: The use of this information is pursuant to sublicense agreement only. Any resale or retransmission of this information is prohibited, except in accordance with such sublicense agreements.



# City of San Diego

## SEISMIC SAFETY STUDY

### Geologic Hazards and Faults



Development Services Department

GRID TILE: 44

GRID SCALE: 800

DATE: 4/3/2008