



Land Use & Housing Priorities

(4 STICKERS)

Added housing near all transit stops



Additional housing options




Housing with seniors and students in mind




Housing affordability




Neighborhood preservation



Balanced development (JOBS/HOUSING BALANCE)



Upward development, no sprawl




Mobility


(3 STICKERS)

Last mile


Features that mitigate speed, traffic, and congestion




Cycling Facilities




High-quality pedestrian crosswalks




More transit options



Bus services/station improvements



Connected Parks



Open Space & Amenities


Open Space

(3 STICKERS)


Protected but accessible Open Spaces



Development of formal trails




Protection of Rose Canyon Open Space Park



Amenities

Nature exploration areas



Non-programmed turf areas



Off-leash dog parks




Sustainability

(2 STICKERS)


More walkable and bikeable




Thoughtfully embracing natural amenities



Creating a sense of community




Growing Sustainably




Open


Protect



Develop




Protection




Amenities

Nature ex



Non-prog



Off-leash d

