

Map Exercise #1 - Where are the best opportunities for Kearny Mesa to grow?

Name _____

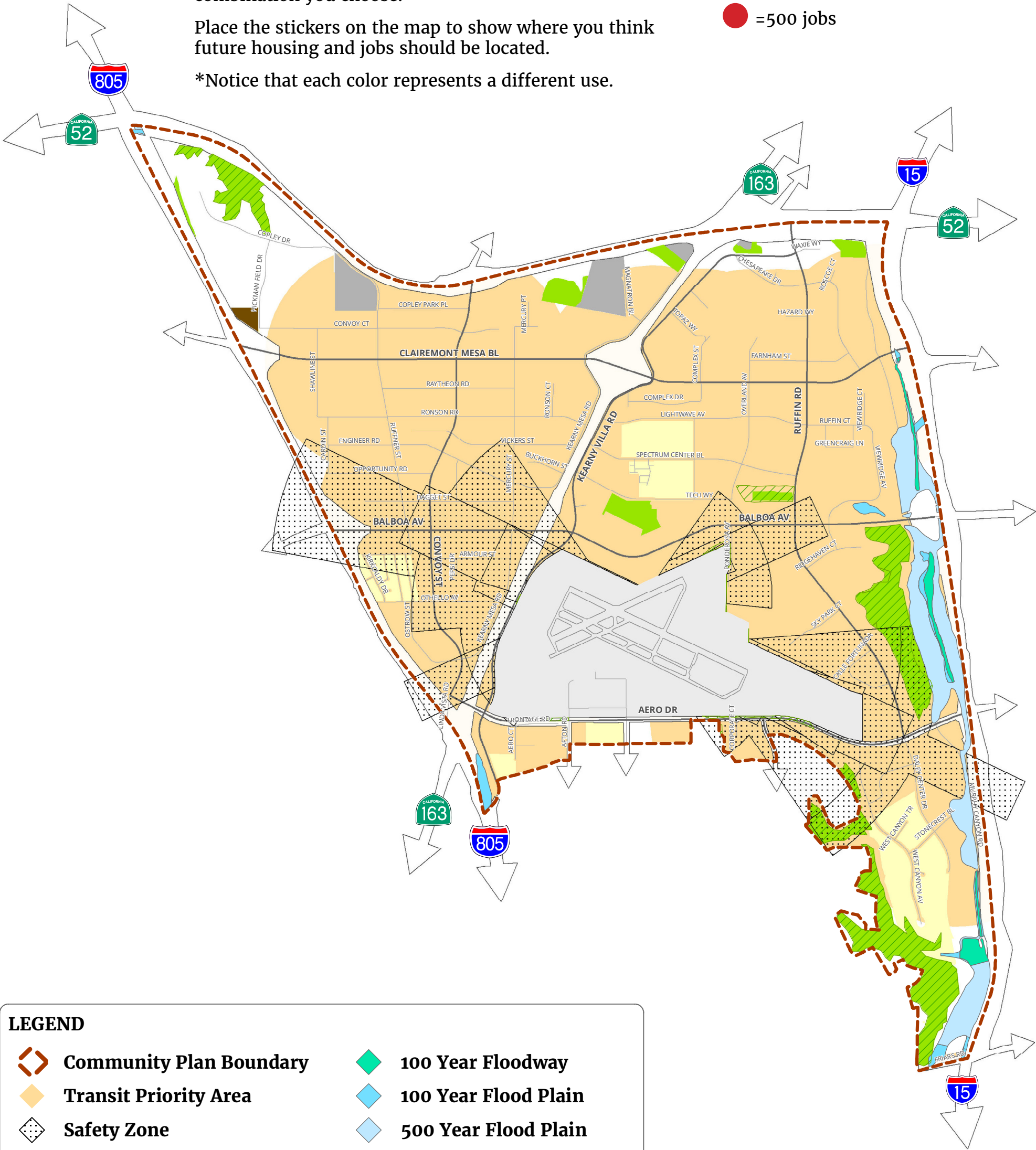
Instructions:

You may use 20 stickers in whichever combination you choose.

Place the stickers on the map to show where you think future housing and jobs should be located.

*Notice that each color represents a different use.

- =500 residents
- =500 jobs



LEGEND

- | | |
|-----------------------------|-------------------------|
| Community Plan Boundary | 100 Year Floodway |
| Transit Priority Area | 100 Year Flood Plain |
| Safety Zone | 500 Year Flood Plain |
| Multi-Habitat Planning Area | Residential Areas |
| VPHCP | Mobilehome Park Overlay |
| | Military Use |



Copyright 2012 SanGIS - All Rights Reserved.
Full text of this legal notice can be found at
http://www.sangis.org/Legal_Notice.htm

Document Path: L:\GIS\PGIS\Community Planning\Kearny Mesa\Plan_Update\MXD\Review\Kearny Mesa Transit Priority Areas.mxd



0 500 1,000 2,000 Feet

KEARNY MESA
CONNECTED

Map Exercise #2 - Where is it most important for Kearny Mesa to change?

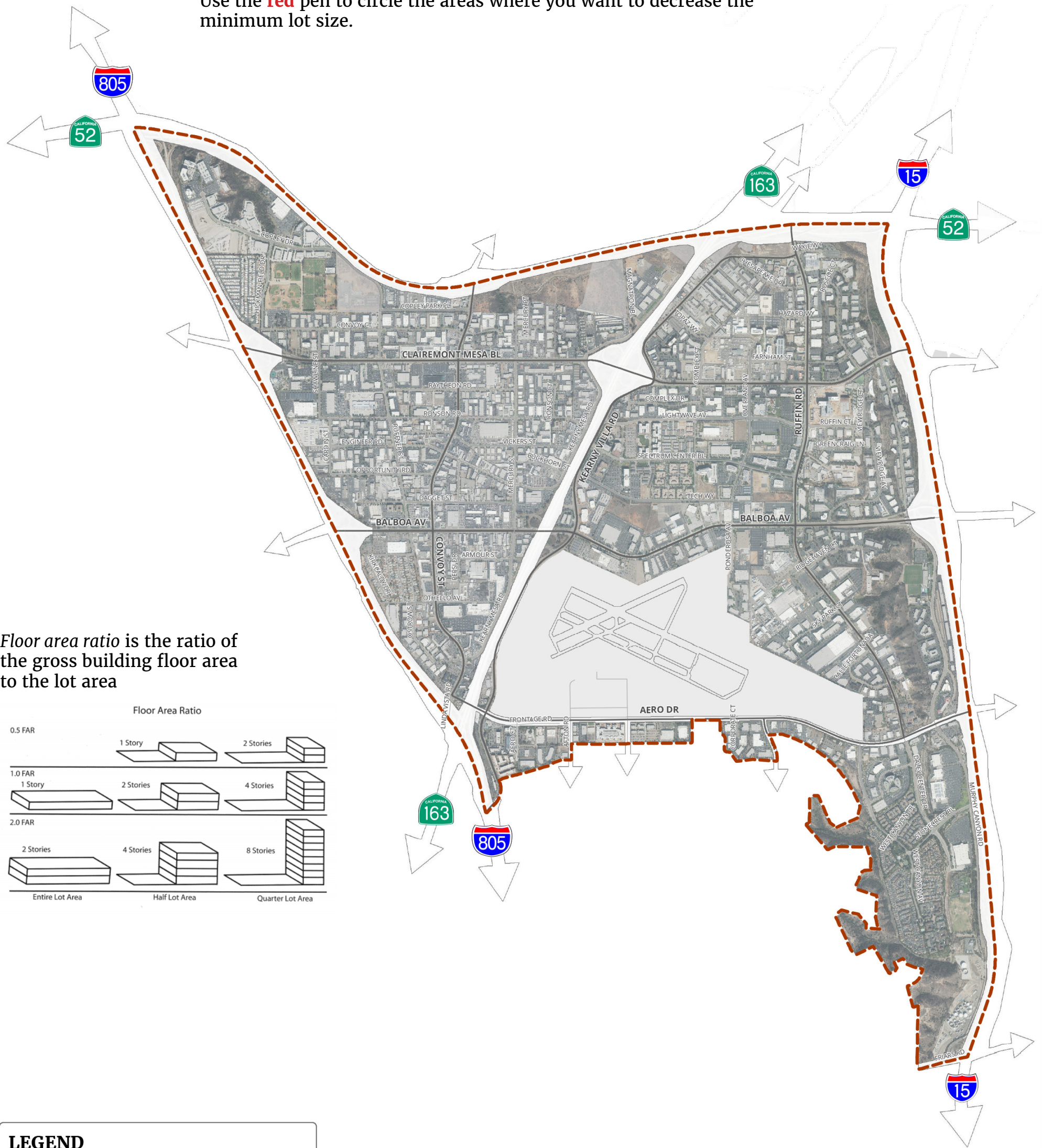
Name _____

Instructions:

You will need one blue pen and one red pen.

Use the blue pen to circle the areas where you want FAR (floor area ratio) to increase.

Use the red pen to circle the areas where you want to decrease the minimum lot size.



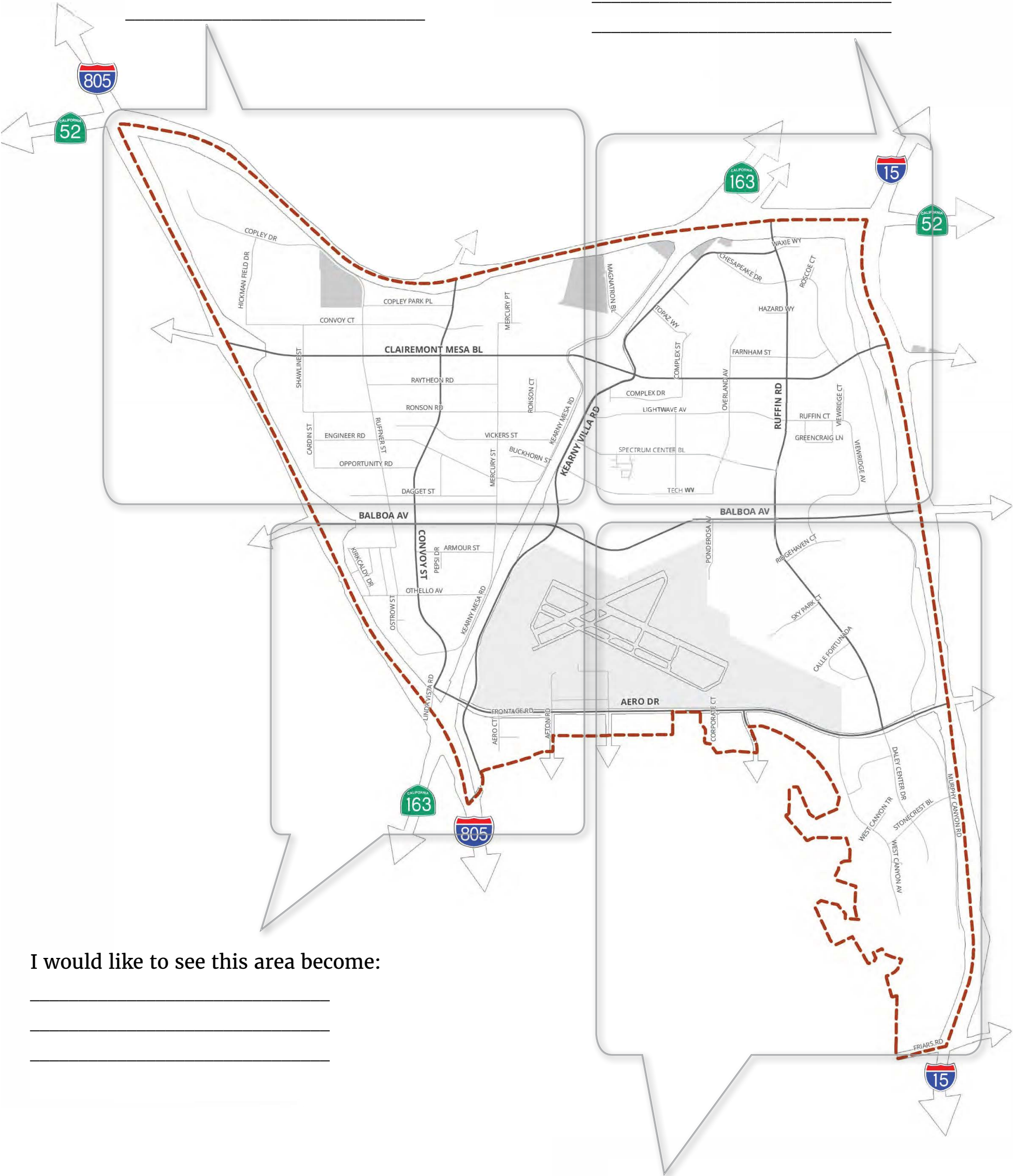
Map Exercise #3 - What would you like to see each area of Kearny Mesa become?

Name _____

Instructions:
Identify key words and phrases or examples of similar places to describe the future character of each area of Kearny Mesa.

I would like to see this area become:

I would like to see this area become:



I would like to see this area become:

I would like to see this area become:

