

# La Jolla Historical Survey

## Coastal Zone

- Coastal Access Points





# La Jolla Historical Survey

## Views & Scenic Roads

- Major View Point / Scenic Roadway or Overlook

- Major View Point  
- Usually from high elevations looking down over large areas





# La Jolla Historical Survey

## Parks & Open Space

Open Space



Map 17



# La Jolla

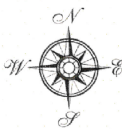
## Historical Survey

### Street Trees & Heritage Trees

Street Trees



Map 18





# La Jolla Historical Survey

## Designed Landscapes

- Designed Landscapes





State of California - The Resources Agency  
DEPARTMENT OF PARKS AND RECREATION  
**PRIMARY RECORD**

Primary #  
HRI #  
Trinomial  
NRHP Status Code 5B

Other Listings

Review Code

Reviewer

Date

Page 1 of 1

\*Resource Name or #: Al Bahr Bridge

**P1. Other Identifier:** E39 - La Jolla Designed Landscapes

**\*P2. Location:** ☐ Not for Publication ☒ Unrestricted

and (P2b and P2c or P2d. Attach a Location Map as necessary.)

**\*a. County:** San Diego

**\*b. USGS 7.5' Quad:** La Jolla

**Date:** 1975

**T15S: R4w: 1/4 of 1/4 of Sec;**

**M.D.**

**B.M.**

**c. Address:** 0 Al Bahr Drive

**City:** La Jolla

**Zip:** 92037

**d.: UTM:** ; mE/ mN

**e. Other Locational Data:** (e.g., parcel #, directions to resource, elevation, etc., as appropriate)

**\*P3a. Description:**

Architect:

Style:

General Description: Bridge

- Concrete arched bridge at Al Bahr Drive and Crespo, roadway loops around to reach lower portion of roadway.

**\*P3b. Resource Attributes:** (List attributes and codes) HP19 - Bridge

**\*P4. Resources Present:** ☐ Building ☐ Structure ☒ Object ☐ Site ☐ District ☐ Element of District ☐ Other (Isolates, etc.)

P5a. Photo or Drawing (Photo required for buildings, structures, and objects.)



**\*P5b. Description of Photo:**  
(View, date, accession #)

LJ282.jpg

**\*P6. Date of Constructed/Age and Sources:**

c 1930

☐ Prehistoric ☒ Historic ☐ Both

**\*P7. Owner and Address:**

**\*P8. Recorded by:** (Name, affiliation, and address)

S. Singleton

KTU+A

3916 Normal Street, San Diego, CA 92103

**\*P9. Date Recorded:**

2/2/04

**\*P10. Survey Type:**

Reconnaissance

**\*P11. Report Citation:** Cite survey report and other sources, or enter "none."

La Jolla Historical Reconnaissance  
Survey--Cultural Landscape, 2003

**\*Attachments:**

☒ NONE

☐ Location Map

☐ Sketch Map

☐ Continuation Sheet

☐ Building, Structure and Object Record

☐ Archaeological Record

☐ District Record

☐ Linear Feature Record

☐ Milling Station Record

☐ Rock Art Record

☐ Artifact Record

☐ Photograph Record

☐ Other (List):



State of California - The Resources Agency  
DEPARTMENT OF PARKS AND RECREATION  
**PRIMARY RECORD**

Primary #  
HRI #  
Trinomial  
NRHP Status Code 7R

Other Listings

Review Code

Reviewer

Date

Page 1 of 1

\*Resource Name or #: 1800 Alta La Jolla

P1. Other Identifier: D77 - La Jolla Street & Heritage Trees

\*P2. Location: ☐ Not for Publication ☒ Unrestricted

and (P2b and P2c or P2d. Attach a Location Map as necessary.)

\*a. County: San Diego

\*b. USGS 7.5' Quad: La Jolla

Date: 1975

T15S: R4w: 1/4 of 1/4 of Sec;

M.D.

B.M.

c. Address: 1800 Alta La Jolla

City: La Jolla

Zip: 92037

d.: UTM: ; mE/ mN

e. Other Locational Data: (e.g., parcel #, directions to resource, elevation, etc., as appropriate)

\*P3a. Description:

Architect:

Style:

General Description: Street trees

- Eucalyptus planted in street right-of-way.

\*P3b. Resource Attributes: (List attributes and codes) HP30 - Trees/Vegetation

\*P4. Resources Present: ☐ Building ☐ Structure ☒ Object ☐ Site ☐ District ☐ Element of District ☐ Other (Isolates, etc.)

P5a. Photo or Drawing (Photo required for buildings, structures, and objects.)



P5b: Description of Photo:  
(View, date, accession #)

LJ190.jpg

\*P6. Date of Constructed/Age and Sources:

c 1955

☐ Prehistoric ☒ Historic ☐ Both

\*P7. Owner and Address:

\*P8. Recorded by: (Name, affiliation, and address)

S. Singleton

KTU+A

3916 Normal Street, San Diego, CA 92103

\*P9. Date Recorded:

1/29/04

\*P10. Survey Type:

Reconnaissance

\*P11. Report Citation: Cite survey report and other sources, or enter "none."

La Jolla Historical Reconnaissance  
Survey--Cultural Landscape, 2003

\*Attachments:

☒ NONE

☐ Location Map

☐ Sketch Map

☐ Continuation Sheet

☐ Building, Structure and Object Record

☐ Archaeological Record

☐ District Record

☐ Linear Feature Record

☐ Milling Station Record

☐ Rock Art Record

☐ Artifact Record

☐ Photograph Record

☐ Other (List):



State of California - The Resources Agency  
DEPARTMENT OF PARKS AND RECREATION  
**PRIMARY RECORD**

Primary #  
HRI #  
Trinomial  
NRHP Status Code 7R

Other Listings

Review Code

Reviewer

Date

Page 1 of 1

\*Resource Name or #: La Jolla Alta Estates Canyon

P1. Other Identifier: C51 - La Jolla Parks & Open Space

\*P2. Location: ☐ Not for Publication ☒ Unrestricted

and (P2b and P2c or P2d. Attach a Location Map as necessary.)

\*a. County: San Diego

\*b. USGS 7.5' Quad: La Jolla

Date: 1975

T15S: R4W: 1/4 of 1/4 of Sec;

M.D.

B.M.

c. Address: 1800 Alta La Jolla Drive

City: La Jolla

Zip: 92037

d.: UTM: ; mE/ mN

e. Other Locational Data: (e.g., parcel #, directions to resource, elevation, etc., as appropriate)

\*P3a. Description:

Architect:

Style:

General Description: Open space

- Private open space and multiple habitat planning area.
- Canyon is bisected by La Jolla Alta.

\*P3b. Resource Attributes: (List attributes and codes) HP31 - Urban Open Space

\*P4. Resources Present: ☐ Building ☐ Structure ☐ Object ☒ Site ☐ District ☐ Element of District ☐ Other (Isolates, etc.)

P5a. Photo or Drawing (Photo required for buildings, structures, and objects.)



P5b. Description of Photo:  
(View, date, accession #)

LJ193.jpg

\*P6. Date of Constructed/Age and Sources:

c 1955

☐ Prehistoric ☒ Historic ☐ Both

\*P7. Owner and Address:

\*P8. Recorded by: (Name, affiliation, and address)

S. Singleton

KTU+A

3916 Normal Street, San Diego, CA 92103

\*P9. Date Recorded:

12/7/03

\*P10. Survey Type:

Reconnaissance

\*P11. Report Citation: Cite survey report and other sources, or enter "none."

La Jolla Historical Reconnaissance  
Survey--Cultural Landscape, 2003

\*Attachments:

- ☒ NONE ☐ Archaeological Record ☐ Artifact Record  
☐ Location Map ☐ District Record ☐ Photograph Record  
☐ Sketch Map ☐ Linear Feature Record ☐ Other (List):  
☐ Continuation Sheet ☐ Milling Station Record  
☐ Building, Structure and Object Record ☐ Rock Art Record



State of California - The Resources Agency  
DEPARTMENT OF PARKS AND RECREATION  
**PRIMARY RECORD**

Primary #  
HRI #  
Trinomial  
NRHP Status Code 7R

Other Listings

Review Code

Reviewer

Date

Page 1 of 1

\*Resource Name or #: 6800 Andorra

**P1. Other Identifier:** D63 - La Jolla Street & Heritage Trees

**\*P2. Location:** ☐ Not for Publication ☒ Unrestricted

and (P2b and P2c or P2d. Attach a Location Map as necessary.)

**\*a. County:** San Diego

**\*b. USGS 7.5' Quad:** La Jolla

**Date:** 1975

**T15S: R4w: 1/4 of 1/4 of Sec;**

**M.D.**

**B.M.**

**c. Address:** 6800 Andorra

**City:** La Jolla

**Zip:** 92037

**d.: UTM:** ; mE/ mN

**e. Other Locational Data:** (e.g., parcel #, directions to resource, elevation, etc., as appropriate)

**\*P3a. Description:**

Architect:

Style:

General Description: Street trees

- Canary Island Date Palms and pines located in street right-of-way.

**\*P3b. Resource Attributes:** (List attributes and codes) HP30 - Trees/Vegetation

**\*P4. Resources Present:** ☐ Building ☐ Structure ☒ Object ☐ Site ☐ District ☐ Element of District ☐ Other (Isolates, etc.)

P5a. Photo or Drawing (Photo required for buildings, structures, and objects.)



**\*P5b. Description of Photo:**  
(View, date, accession #)

LJ211.jpg

**\*P6. Date of Constructed/Age and Sources:**

c 1950

☐ Prehistoric ☒ Historic ☐ Both

**\*P7. Owner and Address:**

**\*P8. Recorded by:** (Name, affiliation, and address)

S. Singleton

KTU+A

3916 Normal Street, San Diego, CA 92103

**\*P9. Date Recorded:**

1/29/04

**\*P10. Survey Type:**

Reconnaissance

**\*P11. Report Citation:** Cite survey report and other sources, or enter "none."

La Jolla Historical Reconnaissance  
Survey--Cultural Landscape, 2003

**\*Attachments:**

☒ NONE

☐ Location Map

☐ Sketch Map

☐ Continuation Sheet

☐ Building, Structure and Object Record

☐ Archaeological Record

☐ District Record

☐ Linear Feature Record

☐ Milling Station Record

☐ Rock Art Record

☐ Artifact Record

☐ Photograph Record

☐ Other (List):



State of California - The Resources Agency  
DEPARTMENT OF PARKS AND RECREATION  
**PRIMARY RECORD**

Primary #  
HRI #  
Trinomial  
NRHP Status Code 7R

Other Listings

Review Code

Reviewer

Date

Page 1 of 1

\*Resource Name or #: 7900 Avenida Alamar

P1. Other Identifier: D17 - La Jolla Street & Heritage Trees

\*P2. Location: ☐ Not for Publication ☒ Unrestricted

\*a. County: San Diego

and (P2b and P2c or P2d. Attach a Location Map as necessary.)

\*b. USGS 7.5' Quad: La Jolla

Date: 1975

T15S: R4w: 1/4 of 1/4 of Sec;

M.D.

B.M.

c. Address: 7900 Avenida Alamar

City: La Jolla

Zip: 92037

d.: UTM: ; mE/ mN

e. Other Locational Data: (e.g., parcel #, directions to resource, elevation, etc., as appropriate)

\*P3a. Description:

Architect:

Style:

General Description: Street trees

- Ficus trees located in street right-of-way.

\*P3b. Resource Attributes: (List attributes and codes) HP30 - Trees/Vegetation

\*P4. Resources Present: ☐ Building ☐ Structure ☒ Object ☐ Site ☐ District ☐ Element of District ☐ Other (Isolates, etc.)

P5a. Photo or Drawing (Photo required for buildings, structures, and objects.)



P5b. Description of Photo:  
(View, date, accession #)

LJ287.jpg

\*P6. Date of Constructed/Age and Sources:

c 1930

☐ Prehistoric ☒ Historic ☐ Both

\*P7. Owner and Address:

\*P8. Recorded by: (Name, affiliation, and address)

S. Singleton

KTU+A

3916 Normal Street, San Diego, CA 92103

\*P9. Date Recorded:

1/29/04

\*P10. Survey Type:

Reconnaissance

\*P11. Report Citation: Cite survey report and other sources, or enter "none."

La Jolla Historical Reconnaissance  
Survey--Cultural Landscape, 2003

\*Attachments:

☒ NONE

☐ Location Map

☐ Sketch Map

☐ Continuation Sheet

☐ Building, Structure and Object Record

☐ Archaeological Record

☐ District Record

☐ Linear Feature Record

☐ Milling Station Record

☐ Rock Art Record

☐ Artifact Record

☐ Photograph Record

☐ Other (List):



State of California - The Resources Agency  
DEPARTMENT OF PARKS AND RECREATION  
**PRIMARY RECORD**

Primary #  
HRI #  
Trinomial  
NRHP Status Code 7R

Other Listings  
Review Code

Reviewer

Date

Page 1 of 1

\*Resource Name or #: La Canada Canyon

P1. Other Identifier: C41 - La Jolla Parks & Open Space

\*P2. Location: ☐ Not for Publication ☒ Unrestricted

and (P2b and P2c or P2d. Attach a Location Map as necessary.)

\*a. County: San Diego

\*b. USGS 7.5' Quad: La Jolla

Date: 1975

T15S: R4w: 1/4 of 1/4 of Sec;

M.D.

B.M.

c. Address: 0 Avenida Chamnez

City: La Jolla

Zip: 92037

d.: UTM: ; mE/ mN

e. Other Locational Data: (e.g., parcel #, directions to resource, elevation, etc., as appropriate)

\*P3a. Description:

Architect:

Style:

General Description: Open space

- Major view point
- Private open space
- Multiple habitat planning area

\*P3b. Resource Attributes: (List attributes and codes) HP31 - Urban Open Space

\*P4. Resources Present: ☐ Building ☐ Structure ☐ Object ☒ Site ☐ District ☐ Element of District ☐ Other (Isolates, etc.)

P5a. Photo or Drawing (Photo required for buildings, structures, and objects.)



\*P5b. Description of Photo:  
(View, date, accession #)

9/12/002 mwd12 roll 1 page 2 0070  
LJ356.jpg

\*P6. Date of Constructed/Age and  
Sources:

c 1930

☐ Prehistoric ☒ Historic ☐ Both

\*P7. Owner and Address:

\*P8. Recorded by: (Name, affiliation,  
and address)

S. Singleton  
KTU+A  
3916 Normal Street, San Diego, CA 92103

\*P9. Date Recorded:

1/15/04

\*P10. Survey Type:

Reconnaissance

\*P11. Report Citation: Cite survey report  
and other sources, or enter "none."

La Jolla Historical Reconnaissance  
Survey--Cultural Landscape, 2003

\*Attachments:

- ☒ NONE ☐ Archaeological Record ☐ Artifact Record  
☐ Location Map ☐ District Record ☐ Photograph Record  
☐ Sketch Map ☐ Linear Feature Record ☐ Other (List):  
☐ Continuation Sheet ☐ Milling Station Record  
☐ Building, Structure and Object Record ☐ Rock Art Record



State of California - The Resources Agency  
DEPARTMENT OF PARKS AND RECREATION  
**PRIMARY RECORD**

Primary #  
HRI #  
Trinomial  
NRHP Status Code 5D3

Other Listings

Review Code

Reviewer

Date

Page 1 of 1

\*Resource Name or #: 6000-6200 Avenida Cresta

P1. Other Identifier: D95 - La Jolla Street & Heritage Trees

\*P2. Location: ☐ Not for Publication ☒ Unrestricted

\*a. County: San Diego

and (P2b and P2c or P2d. Attach a Location Map as necessary.)

\*b. USGS 7.5' Quad: La Jolla

Date: 1975

T15S: R4w: 1/4 of 1/4 of Sec;

M.D.

B.M.

c. Address: 6000-6200 Avenida Cresta

City: La Jolla

Zip: 92037

d.: UTM: ; mE/ mN

e. Other Locational Data: (e.g., parcel #, directions to resource, elevation, etc., as appropriate)

\*P3a. Description:

Architect:

Style:

General Description: Street trees

- Mexican Fan Palms located in street right-of-way.

\*P3b. Resource Attributes: (List attributes and codes) HP30 - Trees/Vegetation

\*P4. Resources Present: ☐ Building ☐ Structure ☒ Object ☐ Site ☐ District ☐ Element of District ☐ Other (Isolates, etc.)

P5a. Photo or Drawing (Photo required for buildings, structures, and objects.)



P5b. Description of Photo:  
(View, date, accession #)

LJ133.jpg

\*P6. Date of Constructed/Age and Sources:

c 1924

☐ Prehistoric ☒ Historic ☐ Both

\*P7. Owner and Address:

\*P8. Recorded by: (Name, affiliation, and address)

S. Singleton

KTU+A

3916 Normal Street, San Diego, CA 92103

\*P9. Date Recorded:

1/29/04

\*P10. Survey Type:

Reconnaissance

\*P11. Report Citation: Cite survey report and other sources, or enter "none."

La Jolla Historical Reconnaissance  
Survey--Cultural Landscape, 2003

\*Attachments:

☒ NONE

☐ Location Map

☐ Sketch Map

☐ Continuation Sheet

☐ Building, Structure and Object Record

☐ Archaeological Record

☐ District Record

☐ Linear Feature Record

☐ Milling Station Record

☐ Rock Art Record

☐ Artifact Record

☐ Photograph Record

☐ Other (List):



State of California - The Resources Agency  
DEPARTMENT OF PARKS AND RECREATION  
**PRIMARY RECORD**

Primary #  
HRI #  
Trinomial  
NRHP Status Code 5D3

Other Listings  
Review Code

Reviewer

Date

Page 1 of 1

\*Resource Name or #: 6300-6400 Avenida Cresta

P1. Other Identifier: D89 - La Jolla Street & Heritage Trees

\*P2. Location: ☐ Not for Publication ☒ Unrestricted

\*a. County: San Diego

and (P2b and P2c or P2d. Attach a Location Map as necessary.)

\*b. USGS 7.5' Quad: La Jolla

Date: 1975

T15S: R4w: 1/4 of 1/4 of Sec;

M.D.

B.M.

c. Address: 6300-6400 Avenida Cresta

City: La Jolla

Zip: 92037

d.: UTM: ; mE/ mN

e. Other Locational Data: (e.g., parcel #, directions to resource, elevation, etc., as appropriate)

\*P3a. Description:

Architect:

Style:

General Description: Street trees

- Mexican Fan Palms located in street right-of-way

\*P3b. Resource Attributes: (List attributes and codes) HP30 - Trees/Vegetation

\*P4. Resources Present: ☐ Building ☐ Structure ☒ Object ☐ Site ☐ District ☐ Element of District ☐ Other (Isolates, etc.)

P5a. Photo or Drawing (Photo required for buildings, structures, and objects.)



\*P5b. Description of Photo:  
(View, date, accession #)

LJ240.jpg

\*P6. Date of Constructed/Age and Sources:

c 1924

☐ Prehistoric ☒ Historic ☐ Both

\*P7. Owner and Address:

\*P8. Recorded by: (Name, affiliation, and address)

S. Singleton

KTU+A

3916 Normal Street, San Diego, CA 92103

\*P9. Date Recorded:

1/29/04

\*P10. Survey Type:

Reconnaissance

\*P11. Report Citation: Cite survey report and other sources, or enter "none."

La Jolla Historical Reconnaissance  
Survey--Cultural Landscape, 2003

\*Attachments:

- ☒ NONE
- |  |   |  |
|--|---|--|
| <input type="checkbox"/> Location Map                          | <input type="checkbox"/> Archaeological Record  | <input type="checkbox"/> Artifact Record   |
| <input type="checkbox"/> Sketch Map                            | <input type="checkbox"/> District Record        | <input type="checkbox"/> Photograph Record |
| <input type="checkbox"/> Continuation Sheet                    | <input type="checkbox"/> Linear Feature Record  | <input type="checkbox"/> Other (List):     |
| <input type="checkbox"/> Building, Structure and Object Record | <input type="checkbox"/> Milling Station Record |  |
|  | <input type="checkbox"/> Rock Art Record        |  |



State of California - The Resources Agency  
DEPARTMENT OF PARKS AND RECREATION  
**PRIMARY RECORD**

Primary #  
HRI #  
Trinomial  
NRHP Status Code 5D3

Other Listings

Review Code

Reviewer

Date

Page 1 of 1

\*Resource Name or #: La Jolla Shores Boat Launch

P1. Other Identifier: A13 - KTU+A Coastal Zone

\*P2. Location: ☐ Not for Publication ☒ Unrestricted

and (P2b and P2c or P2d. Attach a Location Map as necessary.)

\*a. County: San Diego

\*b. USGS 7.5' Quad: La Jolla

Date: 1975

T15S: R4w: 1/4 of 1/4 of Sec;

M.D.

B.M.

c. Address: 0 Avenida de la Playa

City: La Jolla

Zip: 92037

d.: UTM: ; mE/ mN

e. Other Locational Data: (e.g., parcel #, directions to resource, elevation, etc., as appropriate)

\*P3a. Description:

Architect:

Style:

General Description: Boat launch

- Boat launch area and public coastal access point

\*P3b. Resource Attributes: (List attributes and codes) HP31 - Urban Open Space

\*P4. Resources Present: ☐ Building ☐ Structure ☐ Object ☒ Site ☐ District ☐ Element of District ☐ Other (Isolates, etc.)

P5a. Photo or Drawing (Photo required for buildings, structures, and objects.)



P5b. Description of Photo:  
(View, date, accession #)

LJ325.jpg

\*P6. Date of Constructed/Age and Sources:

c 1926

☐ Prehistoric ☒ Historic ☐ Both

\*P7. Owner and Address:

\*P8. Recorded by: (Name, affiliation, and address)

S. Singleton

KTU+A

3916 Normal Street, San Diego, CA 92103

\*P9. Date Recorded:

9/17/2003

\*P10. Survey Type:

Reconnaissance

\*P11. Report Citation: Cite survey report and other sources, or enter "none."

La Jolla Historical Reconnaissance  
Survey--Cultural Landscape, 2003

\*Attachments:

- |  |   |  |
|--|---|--|
| <input checked="" type="checkbox"/> NONE                       | <input type="checkbox"/> Archaeological Record  | <input type="checkbox"/> Artifact Record   |
| <input type="checkbox"/> Location Map                          | <input type="checkbox"/> District Record        | <input type="checkbox"/> Photograph Record |
| <input type="checkbox"/> Sketch Map                            | <input type="checkbox"/> Linear Feature Record  | <input type="checkbox"/> Other (List):     |
| <input type="checkbox"/> Continuation Sheet                    | <input type="checkbox"/> Milling Station Record |  |
| <input type="checkbox"/> Building, Structure and Object Record | <input type="checkbox"/> Rock Art Record        |  |



State of California - The Resources Agency  
DEPARTMENT OF PARKS AND RECREATION  
**PRIMARY RECORD**

Primary #  
HRI #  
Trinomial  
NRHP Status Code 7R

Other Listings

Review Code

Reviewer

Date

Page 1 of 1

\*Resource Name or #: 2300 Avenida de la Playa

P1. Other Identifier: B18 - La Jolla Views & Scenic Roads

\*P2. Location: ☐ Not for Publication ☒ Unrestricted

\*a. County: San Diego

and (P2b and P2c or P2d. Attach a Location Map as necessary.)

\*b. USGS 7.5' Quad: La Jolla

Date: 1975

T15S: R4w: 1/4 of 1/4 of Sec;

M.D.

B.M.

c. Address: 2300 Avenida de la Playa

City: La Jolla

Zip: 92037

d.: UTM: ; mE/ mN

e. Other Locational Data: (e.g., parcel #, directions to resource, elevation, etc., as appropriate)

\*P3a. Description:

Architect:

Style:

General Description: Scenic roadway

- View west of La Jolla Shores and Pacific Ocean from roadway.

\*P3b. Resource Attributes: (List attributes and codes) HP37 - Highway/Trail

\*P4. Resources Present: ☐ Building ☐ Structure ☒ Object ☐ Site ☐ District ☐ Element of District ☐ Other (Isolates, etc.)

P5a. Photo or Drawing (Photo required for buildings, structures, and objects.)



\*P5b. Description of Photo:  
(View, date, accession #)

LJ308.jpg

\*P6. Date of Constructed/Age and Sources:

c 1950

☐ Prehistoric ☒ Historic ☐ Both

\*P7. Owner and Address:

\*P8. Recorded by: (Name, affiliation, and address)

S. Singleton

KTU+A

3916 Normal Street, San Diego, CA 92103

\*P9. Date Recorded:

1/15/04

\*P10. Survey Type:

Reconnaissance

\*P11. Report Citation: Cite survey report and other sources, or enter "none."

La Jolla Historical Reconnaissance  
Survey--Cultural Landscape, 2003

\*Attachments:

- ☒ NONE ☐ Archaeological Record ☐ Artifact Record  
☐ Location Map ☐ District Record ☐ Photograph Record  
☐ Sketch Map ☐ Linear Feature Record ☐ Other (List):  
☐ Continuation Sheet ☐ Milling Station Record  
☐ Building, Structure and Object Record ☐ Rock Art Record



State of California - The Resources Agency  
DEPARTMENT OF PARKS AND RECREATION  
**PRIMARY RECORD**

Primary #  
HRI #  
Trinomial  
NRHP Status Code 7R

Other Listings

Review Code

Reviewer

Date

Page 1 of 1

\*Resource Name or #: Mata Park/Laureate Park

P1. Other Identifier: C55 - La Jolla Parks & Open Space

\*P2. Location: ☐ Not for Publication ☒ Unrestricted

and (P2b and P2c or P2d. Attach a Location Map as necessary.)

\*a. County: San Diego

\*b. USGS 7.5' Quad: La Jolla

Date: 1975

T15S: R4w: 1/4 of 1/4 of Sec;

M.D.

B.M.

c. Address: 0 Avenida de la Playa & El Paseo Grande

City: La Jolla

Zip: 92037

d.: UTM: ; mE/ mN

e. Other Locational Data: (e.g., parcel #, directions to resource, elevation, etc., as appropriate)

\*P3a. Description:

Architect:

Style:

General Description: Open space

- Dedicated open space/park
- 0.50 acres
- Included in La Jolla Shores Unit No. 1 subdivision map on 6/1/26 & accepted by Resolution No. 38003 (0.19 acres)
- 3/11/71 Resolution No. 202126 street closing
- 3/30/71 202283 ded to 1/2 street, adds 0.31 acres to park

\*P3b. Resource Attributes: (List attributes and codes) HP31 - Urban Open Space

\*P4. Resources Present: ☐ Building ☐ Structure ☐ Object ☒ Site ☐ District ☐ Element of District ☐ Other (Isolates, etc.)

P5a. Photo or Drawing (Photo required for buildings, structures, and objects.)



P5b. Description of Photo:  
(View, date, accession #)

LJ113.jpg

\*P6. Date of Constructed/Age and Sources:

1926

☐ Prehistoric ☒ Historic ☐ Both

\*P7. Owner and Address:

City of San Diego, 202 C Street, San Diego, CA 92101

\*P8. Recorded by: (Name, affiliation, and address)

S. Singleton  
KTU+A  
3916 Normal Street, San Diego, CA 92103

\*P9. Date Recorded:

12/7/03

\*P10. Survey Type:

Reconnaissance

\*P11. Report Citation: Cite survey report and other sources, or enter "none."

La Jolla Historical Reconnaissance  
Survey--Cultural Landscape, 2003

\*Attachments:

- ☒ NONE
- |  |   |  |
|--|---|--|
| <input type="checkbox"/> Location Map                          | <input type="checkbox"/> Archaeological Record  | <input type="checkbox"/> Artifact Record   |
| <input type="checkbox"/> Sketch Map                            | <input type="checkbox"/> District Record        | <input type="checkbox"/> Photograph Record |
| <input type="checkbox"/> Continuation Sheet                    | <input type="checkbox"/> Linear Feature Record  | <input type="checkbox"/> Other (List):     |
| <input type="checkbox"/> Building, Structure and Object Record | <input type="checkbox"/> Milling Station Record |  |
|  | <input type="checkbox"/> Rock Art Record        |  |



State of California - The Resources Agency  
DEPARTMENT OF PARKS AND RECREATION  
**PRIMARY RECORD**

Primary #  
HRI #  
Trinomial  
NRHP Status Code 7R

Other Listings  
Review Code

Reviewer

Date

Page 1 of 1

\*Resource Name or #: 6400 Avenida Manana

P1. Other Identifier: D75 - La Jolla Street & Heritage Trees

\*P2. Location: ☐ Not for Publication ☒ Unrestricted  
and (P2b and P2c or P2d. Attach a Location Map as necessary.)

\*a. County: San Diego

\*b. USGS 7.5' Quad: La Jolla

Date: 1975

T15S: R4w: 1/4 of 1/4 of Sec;

M.D.

B.M.

c. Address: 6400 Avenida Manana

City: La Jolla

Zip: 92037

d.: UTM: ; mE/ mN

e. Other Locational Data: (e.g., parcel #, directions to resource, elevation, etc., as appropriate)

\*P3a. Description:

Architect:

Style:

General Description: Street trees

- Mexican Fan Palms located in street right-of-way.

\*P3b. Resource Attributes: (List attributes and codes) HP30 - Trees/Vegetation

\*P4. Resources Present: ☐ Building ☐ Structure ☒ Object ☐ Site ☐ District ☐ Element of District ☐ Other (Isolates, etc.)

P5a. Photo or Drawing (Photo required for buildings, structures, and objects.)



\*P5b. Description of Photo:  
(View, date, accession #)

LJ220.jpg

\*P6. Date of Constructed/Age and Sources:

c 1960

☐ Prehistoric ☐ Historic ☐ Both

\*P7. Owner and Address:

\*P8. Recorded by: (Name, affiliation, and address)

S. Singleton

KTU+A

3916 Normal Street, San Diego, CA 92103

\*P9. Date Recorded:

1/29/04

\*P10. Survey Type:

Reconnaissance

\*P11. Report Citation: Cite survey report and other sources, or enter "none."

La Jolla Historical Reconnaissance  
Survey--Cultural Landscape, 2003

\*Attachments:

- ☒ NONE
- |  |   |  |
|--|---|--|
| <input type="checkbox"/> Location Map                          | <input type="checkbox"/> Archaeological Record  | <input type="checkbox"/> Artifact Record   |
| <input type="checkbox"/> Sketch Map                            | <input type="checkbox"/> District Record        | <input type="checkbox"/> Photograph Record |
| <input type="checkbox"/> Continuation Sheet                    | <input type="checkbox"/> Linear Feature Record  | <input type="checkbox"/> Other (List):     |
| <input type="checkbox"/> Building, Structure and Object Record | <input type="checkbox"/> Milling Station Record |  |
|  | <input type="checkbox"/> Rock Art Record        |  |



State of California - The Resources Agency  
DEPARTMENT OF PARKS AND RECREATION  
**PRIMARY RECORD**

Primary #  
HRI #  
Trinomial  
NRHP Status Code 7R

Other Listings

Review Code

Reviewer

Date

Page 1 of 1

\*Resource Name or #: Avenida Mirola

P1. Other Identifier: D68 - La Jolla Street & Heritage Trees

\*P2. Location: ☐ Not for Publication ☒ Unrestricted

and (P2b and P2c or P2d. Attach a Location Map as necessary.)

\*a. County: San Diego

\*b. USGS 7.5' Quad: La Jolla

Date: 1975

T15S: R4w: 1/4 of 1/4 of Sec;

M.D.

B.M.

c. Address: 0 Avenida Mirola

City: La Jolla

Zip: 92037

d.: UTM: ; mE/ mN

e. Other Locational Data: (e.g., parcel #, directions to resource, elevation, etc., as appropriate)

\*P3a. Description:

Architect:

Style:

General Description: Street trees

- Mexican Fan Palms located in street right-of-way.

\*P3b. Resource Attributes: (List attributes and codes) HP30 - Trees/Vegetation

\*P4. Resources Present: ☐ Building ☐ Structure ☒ Object ☐ Site ☐ District ☐ Element of District ☐ Other (Isolates, etc.)

P5a. Photo or Drawing (Photo required for buildings, structures, and objects.)



\*P5b. Description of Photo:  
(View, date, accession #)

LJ218.jpg

\*P6. Date of Constructed/Age and Sources:

c 1960

☐ Prehistoric ☐ Historic ☐ Both

\*P7. Owner and Address:

\*P8. Recorded by: (Name, affiliation, and address)

S. Singleton

KTU+A

3916 Normal Street, San Diego, CA 92103

\*P9. Date Recorded:

1/29/04

\*P10. Survey Type:

Reconnaissance

\*P11. Report Citation: Cite survey report and other sources, or enter "none."

La Jolla Historical Reconnaissance  
Survey--Cultural Landscape, 2003

\*Attachments:

☒ NONE

☐ Location Map

☐ Sketch Map

☐ Continuation Sheet

☐ Building, Structure and Object Record

☐ Archaeological Record

☐ District Record

☐ Linear Feature Record

☐ Milling Station Record

☐ Rock Art Record

☐ Artifact Record

☐ Photograph Record

☐ Other (List):



State of California - The Resources Agency  
DEPARTMENT OF PARKS AND RECREATION  
**PRIMARY RECORD**

Primary #  
HRI #  
Trinomial  
NRHP Status Code 7R

Other Listings  
Review Code

Reviewer

Date

Page 1 of 1

\*Resource Name or #: Azure Coast Drive

P1. Other Identifier: B30 - La Jolla Views & Scenic Roads

\*P2. Location: ☐ Not for Publication ☒ Unrestricted

\*a. County: San Diego

and (P2b and P2c or P2d. Attach a Location Map as necessary.)

\*b. USGS 7.5' Quad: La Jolla

Date: 1975

T15S: R4W: 1/4 of 1/4 of Sec;

M.D.

B.M.

c. Address: 0 Azure Coast Drive

City: La Jolla

Zip: 92037

d.: UTM: ; mE/ mN

e. Other Locational Data: (e.g., parcel #, directions to resource, elevation, etc., as appropriate)

\*P3a. Description:

Architect:

Style:

General Description: Scenic roadway

- View northwest of Pacific Ocean from roadway.

\*P3b. Resource Attributes: (List attributes and codes) HP37 - Highway/Trail

\*P4. Resources Present: ☐ Building ☐ Structure ☐ Object ☒ Site ☐ District ☐ Element of District ☐ Other (Isolates, etc.)

P5a. Photo or Drawing (Photo required for buildings, structures, and objects.)



P5b. Description of Photo:  
(View, date, accession #)

LJ264.jpg

\*P6. Date of Constructed/Age and Sources:

c 1960

☐ Prehistoric ☒ Historic ☐ Both

\*P7. Owner and Address:

\*P8. Recorded by: (Name, affiliation, and address)

S. Singleton

KTU+A

3916 Normal Street, San Diego, CA 92103

\*P9. Date Recorded:

1/15/04

\*P10. Survey Type:

Reconnaissance

\*P11. Report Citation: Cite survey report and other sources, or enter "none."

La Jolla Historical Reconnaissance  
Survey--Cultural Landscape, 2003

\*Attachments:

- |  |   |  |
|--|---|--|
| <input checked="" type="checkbox"/> NONE                       | <input type="checkbox"/> Archaeological Record  | <input type="checkbox"/> Artifact Record   |
| <input type="checkbox"/> Location Map                          | <input type="checkbox"/> District Record        | <input type="checkbox"/> Photograph Record |
| <input type="checkbox"/> Sketch Map                            | <input type="checkbox"/> Linear Feature Record  | <input type="checkbox"/> Other (List):     |
| <input type="checkbox"/> Continuation Sheet                    | <input type="checkbox"/> Milling Station Record |  |
| <input type="checkbox"/> Building, Structure and Object Record | <input type="checkbox"/> Rock Art Record        |  |



State of California - The Resources Agency  
DEPARTMENT OF PARKS AND RECREATION  
**PRIMARY RECORD**

Primary #  
HRI #  
Trinomial  
NRHP Status Code 7R

Other Listings

Review Code

Reviewer

Date

Page 1 of 1

\*Resource Name or #: 5400-5500 Beaumont

P1. Other Identifier: D98 - La Jolla Street & Heritage Trees

\*P2. Location: ☐ Not for Publication ☒ Unrestricted

and (P2b and P2c or P2d. Attach a Location Map as necessary.)

\*a. County: San Diego

\*b. USGS 7.5' Quad: La Jolla

Date: 1975

T15S: R4w: 1/4 of 1/4 of Sec;

M.D.

B.M.

c. Address: 5400-5500 Beaumont

City: La Jolla

Zip: 92037

d.: UTM: ; mE/ mN

e. Other Locational Data: (e.g., parcel #, directions to resource, elevation, etc., as appropriate)

\*P3a. Description:

Architect:

Style:

General Description: Street trees

- Mexican Fan Palms & eucalyptus planted in street right-of-way.

\*P3b. Resource Attributes: (List attributes and codes) HP30 - Trees/Vegetation

\*P4. Resources Present: ☐ Building ☐ Structure ☒ Object ☐ Site ☐ District ☐ Element of District ☐ Other (Isolates, etc.)

P5a. Photo or Drawing (Photo required for buildings, structures, and objects.)



\*P5b. Description of Photo:  
(View, date, accession #)

LJ225.jpg

\*P6. Date of Constructed/Age and Sources:

c 1920

☐ Prehistoric ☒ Historic ☐ Both

\*P7. Owner and Address:

\*P8. Recorded by: (Name, affiliation, and address)

S. Singleton

KTU+A

3916 Normal Street, San Diego, CA 92103

\*P9. Date Recorded:

1/29/04

\*P10. Survey Type:

Reconnaissance

\*P11. Report Citation: Cite survey report and other sources, or enter "none."

La Jolla Historical Reconnaissance  
Survey--Cultural Landscape, 2003

\*Attachments:

☒ NONE

☐ Location Map

☐ Sketch Map

☐ Continuation Sheet

☐ Building, Structure and Object Record

☐ Archaeological Record

☐ District Record

☐ Linear Feature Record

☐ Milling Station Record

☐ Rock Art Record

☐ Artifact Record

☐ Photograph Record

☐ Other (List):



State of California - The Resources Agency  
DEPARTMENT OF PARKS AND RECREATION  
**PRIMARY RECORD**

Primary #  
HRI #  
Trinomial  
NRHP Status Code 7R

Other Listings

Review Code

Reviewer

Date

Page 1 of 1

\*Resource Name or #: 5400-5500 Bellevue

**P1. Other Identifier:** D100 - La Jolla Street & Heritage Trees

**\*P2. Location:** ☐ Not for Publication ☒ Unrestricted

and (P2b and P2c or P2d. Attach a Location Map as necessary.)

**\*a. County:** San Diego

**\*b. USGS 7.5' Quad:** La Jolla

**Date:** 1975

**T15S: R4w: 1/4 of 1/4 of Sec;**

**M.D.**

**B.M.**

**c. Address:** 5400-5500 Bellevue

**City:** La Jolla

**Zip:** 92037

**d.: UTM:** ; mE/ mN

**e. Other Locational Data:** (e.g., parcel #, directions to resource, elevation, etc., as appropriate)

**\*P3a. Description:**

Architect:

Style:

General Description: Street trees

- Eucalyptus and palms located in street right-of-way.

**\*P3b. Resource Attributes:** (List attributes and codes) HP30 - Trees/Vegetation

**\*P4. Resources Present:** ☐ Building ☐ Structure ☒ Object ☐ Site ☐ District ☐ Element of District ☐ Other (Isolates, etc.)

P5a. Photo or Drawing (Photo required for buildings, structures, and objects.)



**\*P5b. Description of Photo:**  
(View, date, accession #)

LJ222.jpg

**\*P6. Date of Constructed/Age and Sources:**

c 1920

☐ Prehistoric ☒ Historic ☐ Both

**\*P7. Owner and Address:**

**\*P8. Recorded by:** (Name, affiliation, and address)

S. Singleton

KTU+A

3916 Normal Street, San Diego, CA 92103

**\*P9. Date Recorded:**

1/29/04

**\*P10. Survey Type:**

Reconnaissance

**\*P11. Report Citation:** Cite survey report and other sources, or enter "none."

La Jolla Historical Reconnaissance  
Survey--Cultural Landscape, 2003

**\*Attachments:**

☒ NONE

☐ Location Map

☐ Sketch Map

☐ Continuation Sheet

☐ Building, Structure and Object Record

☐ Archaeological Record

☐ District Record

☐ Linear Feature Record

☐ Milling Station Record

☐ Rock Art Record

☐ Artifact Record

☐ Photograph Record

☐ Other (List):

State of California - The Resources Agency  
DEPARTMENT OF PARKS AND RECREATION  
**PRIMARY RECORD**

Primary #  
HRI #  
Trinomial  
NRHP Status Code 7R

Other Listings

Review Code

Reviewer

Date

Page 1 of 1

\*Resource Name or #: 300-400 Belvedere between La Jolla Blvd. & Neptune Place

P1. Other Identifier: B56 - La Jolla Views & Scenic Roads; D80 - La Jolla - Street & Heritage Trees

\*P2. Location: ☐ Not for Publication ☒ Unrestricted

\*a. County: San Diego

and (P2b and P2c or P2d. Attach a Location Map as necessary.)

\*b. USGS 7.5' Quad: La Jolla

Date: 1975

T15S: R4W: 1/4 of 1/4 of Sec;

M.D.

B.M.

c. Address: 300-400 Belvedere

City: La Jolla

Zip: 92037

d.: UTM: ; mE/ mN

e. Other Locational Data: (e.g., parcel #, directions to resource, elevation, etc., as appropriate)

\*P3a. Description:

Architect:

Style:

General Description: Street trees and view

- Mexican Fan Palms - street trees planted on private property, leading to the Sherman House at the end of Belvedere (1928), some plantings may remain at house
- Palms frame view of ocean looking west on Belvedere

\*P3b. Resource Attributes: (List attributes and codes) HP30 - Trees/Vegetation

\*P4. Resources Present: ☐ Building ☐ Structure ☒ Object ☐ Site ☐ District ☐ Element of District ☐ Other (Isolates, etc.)

P5a. Photo or Drawing (Photo required for buildings, structures, and objects.)



\*P5b. Description of Photo:  
(View, date, accession #)

LJ034.jpg

\*P6. Date of Constructed/Age and Sources:

c 1894

☐ Prehistoric ☒ Historic ☐ Both

\*P7. Owner and Address:

\*P8. Recorded by: (Name, affiliation, and address)

S. Singleton

KTU+A

3916 Normal Street, San Diego, CA 92103

\*P9. Date Recorded:

1/15/04

\*P10. Survey Type:

Reconnaissance

\*P11. Report Citation: Cite survey report and other sources, or enter "none."

La Jolla Historical Reconnaissance  
Survey--Cultural Landscape, 2003

\*Attachments:

- ☒ NONE
- ☐ Location Map
- ☐ Sketch Map
- ☐ Continuation Sheet
- ☐ Building, Structure and Object Record
- ☐ Archaeological Record
- ☐ District Record
- ☐ Linear Feature Record
- ☐ Milling Station Record
- ☐ Rock Art Record
- ☐ Artifact Record
- ☐ Photograph Record
- ☐ Other (List):



State of California - The Resources Agency  
DEPARTMENT OF PARKS AND RECREATION  
**PRIMARY RECORD**

Primary #  
HRI #  
Trinomial  
NRHP Status Code 5D3

Other Listings

Review Code

Reviewer

Date

Page 1 of 1

\*Resource Name or #: 0 Biological Grade

P1. Other Identifier: E32 - La Jolla Designed Landscapes

\*P2. Location: ☐ Not for Publication ☒ Unrestricted

and (P2b and P2c or P2d. Attach a Location Map as necessary.)

\*a. County: San Diego

\*b. USGS 7.5' Quad: La Jolla

Date: 1975

T15S: R4w: 1/4 of 1/4 of Sec;

M.D.

B.M.

c. Address: 0 Biological Grade

City: La Jolla

Zip: 92037

d.: UTM: ; mE/ mN

e. Other Locational Data: (e.g., parcel #, directions to resource, elevation, etc., as appropriate)

\*P3a. Description:

Architect:

Style:

General Description: Road

- Grassy area along road with 4-5 trees (Monterey Cypress) was an Indian gathering site
- Martin Johnson House
- Part of the original alignment of US Highway 101 through La Jolla

\*P3b. Resource Attributes: (List attributes and codes) HP37 - Highway/Trail

\*P4. Resources Present: ☐ Building ☐ Structure ☐ Object ☒ Site ☐ District ☐ Element of District ☐ Other (Isolates, etc.)

P5a. Photo or Drawing (Photo required for buildings, structures, and objects.)



P5b. Description of Photo:  
(View, date, accession #)

LJ396.jpg

\*P6. Date of Constructed/Age and Sources:

c 1915

☐ Prehistoric ☒ Historic ☐ Both

\*P7. Owner and Address:

\*P8. Recorded by: (Name, affiliation, and address)

S. Singleton  
KTU+A  
3916 Normal Street, San Diego, CA 92103

\*P9. Date Recorded:

2/2/04

\*P10. Survey Type:

Reconnaissance

\*P11. Report Citation: Cite survey report and other sources, or enter "none."

La Jolla Historical Reconnaissance  
Survey--Cultural Landscape, 2003

\*Attachments:

- |  |   |  |
|--|---|--|
| <input checked="" type="checkbox"/> NONE                       | <input type="checkbox"/> Archaeological Record  | <input type="checkbox"/> Artifact Record   |
| <input type="checkbox"/> Location Map                          | <input type="checkbox"/> District Record        | <input type="checkbox"/> Photograph Record |
| <input type="checkbox"/> Sketch Map                            | <input type="checkbox"/> Linear Feature Record  | <input type="checkbox"/> Other (List):     |
| <input type="checkbox"/> Continuation Sheet                    | <input type="checkbox"/> Milling Station Record |  |
| <input type="checkbox"/> Building, Structure and Object Record | <input type="checkbox"/> Rock Art Record        |  |

State of California - The Resources Agency  
DEPARTMENT OF PARKS AND RECREATION  
**PRIMARY RECORD**

Primary #  
HRI #  
Trinomial  
NRHP Status Code 5D3

Other Listings  
Review Code

Reviewer

Date

Page 1 of 1

\*Resource Name or #: Birdrock

P1. Other Identifier: A70 - La Jolla Coastal Zone, B85 - La Jolla Views & Scenic Roads

\*P2. Location: ☐ Not for Publication ☒ Unrestricted

\*a. County: San Diego

and (P2b and P2c or P2d. Attach a Location Map as necessary.)

\*b. USGS 7.5' Quad: La Jolla

Date: 1975

T15S: R4w: 1/4 of 1/4 of Sec;

M.D.

B.M.

c. Address: 0 Bird Rock

City: La Jolla

Zip: 92037

d.: UTM: ; mE/ mN

e. Other Locational Data: (e.g., parcel #, directions to resource, elevation, etc., as appropriate)

**\*P3a. Description:**

Architect:

Style:

General Description: Stairs and viewpoint

- Rocky point named for the large guano-covered rock rising above water just off-shore
- Tidepools exposed at low tide
- Stairway at Birdrock Avenue provides access to the riprap seawall below
- Divers searched the water near Birdrock for abalone until the abalone were nearly extinct

\*P3b. Resource Attributes: (List attributes and codes) HP39 - Other (stairs and view point)

\*P4. Resources Present: ☐ Building ☐ Structure ☐ Object ☒ Site ☐ District ☐ Element of District ☐ Other (Isolates, etc.)

P5a. Photo or Drawing (Photo required for buildings, structures, and objects.)



**\*P5b. Description of Photo:**  
(View, date, accession #)

LJ047.jpg

**\*P6. Date of Constructed/Age and Sources:**

c 1920

☐ Prehistoric ☒ Historic ☐ Both

**\*P7. Owner and Address:**

**\*P8. Recorded by:** (Name, affiliation, and address)

S. Singleton  
KTU+A  
3916 Normal Street, San Diego, CA 92103

**\*P9. Date Recorded:**

1/4/04

**\*P10. Survey Type:**

Reconnaissance

**\*P11. Report Citation:** Cite survey report and other sources, or enter "none."

La Jolla Historical Reconnaissance  
Survey--Cultural Landscape, 2003

**\*Attachments:**

- ☒ NONE
- |  |   |  |
|--|---|--|
| <input type="checkbox"/> Location Map                          | <input type="checkbox"/> Archaeological Record  | <input type="checkbox"/> Artifact Record   |
| <input type="checkbox"/> Sketch Map                            | <input type="checkbox"/> District Record        | <input type="checkbox"/> Photograph Record |
| <input type="checkbox"/> Continuation Sheet                    | <input type="checkbox"/> Linear Feature Record  | <input type="checkbox"/> Other (List):     |
| <input type="checkbox"/> Building, Structure and Object Record | <input type="checkbox"/> Milling Station Record |  |
|  | <input type="checkbox"/> Rock Art Record        |  |



State of California - The Resources Agency  
DEPARTMENT OF PARKS AND RECREATION  
**PRIMARY RECORD**

Primary #  
HRI #  
Trinomial  
NRHP Status Code 7R

Other Listings

Review Code

Reviewer

Date

Page 1 of 1

\*Resource Name or #: 400-500 Bonair

**P1. Other Identifier:** D83 - La Jolla Street & Heritage Trees

**\*P2. Location:** ☐ Not for Publication ☒ Unrestricted

and (P2b and P2c or P2d. Attach a Location Map as necessary.)

**\*a. County:** San Diego

**\*b. USGS 7.5' Quad:** La Jolla

**Date:** 1975

**T15S: R4w: 1/4 of 1/4 of Sec;**

**M.D.**

**B.M.**

**c. Address:** 400-500 Bonair

**City:** La Jolla

**Zip:** 92037

**d.: UTM:** ; mE/ mN

**e. Other Locational Data:** (e.g., parcel #, directions to resource, elevation, etc., as appropriate)

**\*P3a. Description:**

Architect:

Style:

General Description: Street trees

- Palm trees located in street right-of-way

**\*P3b. Resource Attributes:** (List attributes and codes) HP30 - Trees/Vegetation

**\*P4. Resources Present:** ☐ Building ☐ Structure ☒ Object ☐ Site ☐ District ☐ Element of District ☐ Other (Isolates, etc.)

P5a. Photo or Drawing (Photo required for buildings, structures, and objects.)



**\*P5b. Description of Photo:**  
(View, date, accession #)

LJ256.jpg

**\*P6. Date of Constructed/Age and Sources:**

c 1920

☐ Prehistoric ☒ Historic ☐ Both

**\*P7. Owner and Address:**

**\*P8. Recorded by:** (Name, affiliation, and address)

S. Singleton

KTU+A

3916 Normal Street, San Diego, CA 92103

**\*P9. Date Recorded:**

1/29/04

**\*P10. Survey Type:**

Reconnaissance

**\*P11. Report Citation:** Cite survey report and other sources, or enter "none."

La Jolla Historical Reconnaissance  
Survey--Cultural Landscape, 2003

**\*Attachments:**

☒ NONE

☐ Location Map

☐ Sketch Map

☐ Continuation Sheet

☐ Building, Structure and Object Record

☐ Archaeological Record

☐ District Record

☐ Linear Feature Record

☐ Milling Station Record

☐ Rock Art Record

☐ Artifact Record

☐ Photograph Record

☐ Other (List):

State of California - The Resources Agency  
DEPARTMENT OF PARKS AND RECREATION  
**PRIMARY RECORD**

Primary #  
HRI #  
Trinomial  
NRHP Status Code 7R

Other Listings  
Review Code

Reviewer

Date

Page 1 of 1

\*Resource Name or #: Bonair Torrey Pine

P1. Other Identifier: D112 - La Jolla Street & Heritage Trees

\*P2. Location: ☐ Not for Publication ☒ Unrestricted

\*a. County: San Diego

and (P2b and P2c or P2d. Attach a Location Map as necessary.)

\*b. USGS 7.5' Quad: La Jolla

Date: 1975

T15S: R4W: 1/4 of 1/4 of Sec;

M.D.

B.M.

c. Address: 525 Bonair

City: La Jolla

Zip: 92037

d.: UTM: ; mE/ mN

e. Other Locational Data: (e.g., parcel #, directions to resource, elevation, etc., as appropriate)

\*P3a. Description:

Architect:

Style:

General Description: Heritage tree

- Torrey Pine planted in yard by Guy Fleming ("father" of Torrey Pines State Park, District Superintendent of California State Parks for Southern California)

\*P3b. Resource Attributes: (List attributes and codes) HP30 - Trees/Vegetation

\*P4. Resources Present: ☐ Building ☐ Structure ☒ Object ☐ Site ☐ District ☐ Element of District ☐ Other (Isolates, etc.)

P5a. Photo or Drawing (Photo required for buildings, structures, and objects.)



\*P5b. Description of Photo:  
(View, date, accession #)

LJ179.jpg

\*P6. Date of Constructed/Age and Sources:

c 1920

☐ Prehistoric ☒ Historic ☐ Both

\*P7. Owner and Address:

\*P8. Recorded by: (Name, affiliation, and address)

S. Singleton  
KTU+A  
3916 Normal Street, San Diego, CA 92103

\*P9. Date Recorded:

1/29/04

\*P10. Survey Type:

Reconnaissance

\*P11. Report Citation: Cite survey report and other sources, or enter "none."

La Jolla Historical Reconnaissance  
Survey--Cultural Landscape, 2003

\*Attachments:

- ☒ NONE ☐ Archaeological Record ☐ Artifact Record  
☐ Location Map ☐ District Record ☐ Photograph Record  
☐ Sketch Map ☐ Linear Feature Record ☐ Other (List):  
☐ Continuation Sheet ☐ Milling Station Record  
☐ Building, Structure and Object Record ☐ Rock Art Record



State of California - The Resources Agency  
DEPARTMENT OF PARKS AND RECREATION  
**PRIMARY RECORD**

Primary #  
HRI #  
Trinomial  
NRHP Status Code 7R

Other Listings  
Review Code

Reviewer

Date

Page 1 of 1

\*Resource Name or #: 8700 Bordeaux Avenue

P1. Other Identifier: B09 - La Jolla Views & Scenic Roads

\*P2. Location: ☐ Not for Publication ☒ Unrestricted

\*a. County: San Diego

and (P2b and P2c or P2d. Attach a Location Map as necessary.)

\*b. USGS 7.5' Quad: La Jolla

Date: 1975

T15S: R4w: 1/4 of 1/4 of Sec;

M.D.

B.M.

c. Address: 8700 Bordeaux Avenue

City: La Jolla

Zip: 92037

d.: UTM: ; mE/ mN

e. Other Locational Data: (e.g., parcel #, directions to resource, elevation, etc., as appropriate)

\*P3a. Description:

Architect:

Style:

General Description: Scenic roadway

- View southwest from roadway of Pacific Ocean.

\*P3b. Resource Attributes: (List attributes and codes) HP37 - Highway/Trail

\*P4. Resources Present: ☐ Building ☐ Structure ☐ Object ☒ Site ☐ District ☐ Element of District ☐ Other (Isolates, etc.)

P5a. Photo or Drawing (Photo required for buildings, structures, and objects.)



\*P5b. Description of Photo:  
(View, date, accession #)

LJ277.jpg

\*P6. Date of Constructed/Age and Sources:

c 1960

☐ Prehistoric ☒ Historic ☐ Both

\*P7. Owner and Address:

\*P8. Recorded by: (Name, affiliation, and address)

S. Singleton

KTU+A

3916 Normal Street, San Diego, CA 92103

\*P9. Date Recorded:

1/15/04

\*P10. Survey Type:

Reconnaissance

\*P11. Report Citation: Cite survey report and other sources, or enter "none."

La Jolla Historical Reconnaissance  
Survey--Cultural Landscape, 2003

\*Attachments:

☒ NONE

☐ Location Map

☐ Sketch Map

☐ Continuation Sheet

☐ Building, Structure and Object Record

☐ Archaeological Record

☐ District Record

☐ Linear Feature Record

☐ Milling Station Record

☐ Rock Art Record

☐ Artifact Record

☐ Photograph Record

☐ Other (List):

State of California - The Resources Agency  
DEPARTMENT OF PARKS AND RECREATION  
**PRIMARY RECORD**

Primary #  
HRI #  
Trinomial  
NRHP Status Code 7R

Other Listings

Review Code

Reviewer

Date

Page 1 of 1

\*Resource Name or #: 1500-1600 Buckingham between La Jolla Mesa & Hartley

P1. Other Identifier: D72 - La Jolla Street & Heritage Trees

\*P2. Location: ☐ Not for Publication ☒ Unrestricted

\*a. County: San Diego

and (P2b and P2c or P2d. Attach a Location Map as necessary.)

\*b. USGS 7.5' Quad: La Jolla

Date: 1975

T15S: R4w: 1/4 of 1/4 of Sec;

M.D.

B.M.

c. Address: 1500-1600 Buckingham

City: La Jolla

Zip: 92037

d.: UTM: ; mE/ mN

e. Other Locational Data: (e.g., parcel #, directions to resource, elevation, etc., as appropriate)

\*P3a. Description:

Architect:

Style:

General Description: Street trees

- Eucalyptus globulus - windrow divides street into two, trees severely topped due to overhead utility lines
- Brick pilaster at intersection of Buckingham and La Jolla Mesa

\*P3b. Resource Attributes: (List attributes and codes) HP30 - Trees/Vegetation

\*P4. Resources Present: ☐ Building ☐ Structure ☒ Object ☐ Site ☐ District ☐ Element of District ☐ Other (Isolates, etc.)

P5a. Photo or Drawing (Photo required for buildings, structures, and objects.)



P5b. Description of Photo:  
(View, date, accession #)

LJ023.jpg

\*P6. Date of Constructed/Age and Sources:

c 1930

☐ Prehistoric ☒ Historic ☐ Both

\*P7. Owner and Address:

\*P8. Recorded by: (Name, affiliation, and address)

S. Singleton

KTU+A

3916 Normal Street, San Diego, CA 92103

\*P9. Date Recorded:

1/29/04

\*P10. Survey Type:

Reconnaissance

\*P11. Report Citation: Cite survey report and other sources, or enter "none."

La Jolla Historical Reconnaissance  
Survey--Cultural Landscape, 2003

\*Attachments:

- |  |   |  |
|--|---|--|
| <input checked="" type="checkbox"/> NONE                       | <input type="checkbox"/> Archaeological Record  | <input type="checkbox"/> Artifact Record   |
| <input type="checkbox"/> Location Map                          | <input type="checkbox"/> District Record        | <input type="checkbox"/> Photograph Record |
| <input type="checkbox"/> Sketch Map                            | <input type="checkbox"/> Linear Feature Record  | <input type="checkbox"/> Other (List):     |
| <input type="checkbox"/> Continuation Sheet                    | <input type="checkbox"/> Milling Station Record |  |
| <input type="checkbox"/> Building, Structure and Object Record | <input type="checkbox"/> Rock Art Record        |  |



State of California - The Resources Agency  
DEPARTMENT OF PARKS AND RECREATION  
**PRIMARY RECORD**

Primary #  
HRI #  
Trinomial  
NRHP Status Code 7R

Other Listings

Review Code

Reviewer

Date

Page 1 of 1

\*Resource Name or #: 8000 Calle de Cielo

**P1. Other Identifier:** B19 - La Jolla Views & Scenic Roads

**\*P2. Location:** ☐ Not for Publication ☒ Unrestricted

and (P2b and P2c or P2d. Attach a Location Map as necessary.)

**\*a. County:** San Diego

**\*b. USGS 7.5' Quad:** La Jolla

**Date:** 1975

**T15S: R4w: 1/4 of 1/4 of Sec;**

**M.D.**

**B.M.**

c. Address: 8000 Calle de Cielo

**City:** La Jolla

**Zip:** 92037

d.: UTM: ; mE/ mN

e. Other Locational Data: (e.g., parcel #, directions to resource, elevation, etc., as appropriate)

**\*P3a. Description:**

Architect:

Style:

General Description: Scenic roadway

- View west of La Jolla Shores and Pacific Ocean from roadway.

**\*P3b. Resource Attributes:** (List attributes and codes) HP37 - Highway/Trail

**\*P4. Resources Present:** ☐ Building ☐ Structure ☐ Object ☒ Site ☐ District ☐ Element of District ☐ Other (Isolates, etc.)

P5a. Photo or Drawing (Photo required for buildings, structures, and objects.)



**\*P5b. Description of Photo:**  
(View, date, accession #)

LJ309.jpg

**\*P6. Date of Constructed/Age and Sources:**

c 1950

☐ Prehistoric ☒ Historic ☐ Both

**\*P7. Owner and Address:**

**\*P8. Recorded by:** (Name, affiliation, and address)

S. Singleton

KTU+A

3916 Normal Street, San Diego, CA 92103

**\*P9. Date Recorded:**

1/15/04

**\*P10. Survey Type:**

Reconnaissance

**\*P11. Report Citation:** Cite survey report and other sources, or enter "none."

La Jolla Historical Reconnaissance  
Survey--Cultural Landscape, 2003

**\*Attachments:**

- |  |   |  |
|--|---|--|
| <input checked="" type="checkbox"/> NONE                       | <input type="checkbox"/> Archaeological Record  | <input type="checkbox"/> Artifact Record   |
| <input type="checkbox"/> Location Map                          | <input type="checkbox"/> District Record        | <input type="checkbox"/> Photograph Record |
| <input type="checkbox"/> Sketch Map                            | <input type="checkbox"/> Linear Feature Record  | <input type="checkbox"/> Other (List):     |
| <input type="checkbox"/> Continuation Sheet                    | <input type="checkbox"/> Milling Station Record |  |
| <input type="checkbox"/> Building, Structure and Object Record | <input type="checkbox"/> Rock Art Record        |  |

State of California - The Resources Agency  
DEPARTMENT OF PARKS AND RECREATION  
**PRIMARY RECORD**

Primary #  
HRI #  
Trinomial  
NRHP Status Code 7R

Other Listings

Review Code

Reviewer

Date

Page 1 of 1

\*Resource Name or #: 0 Calle de la Plata

**P1. Other Identifier:** D16 - La Jolla Street & Heritage Trees

**\*P2. Location:** ☐ Not for Publication ☒ Unrestricted

and (P2b and P2c or P2d. Attach a Location Map as necessary.)

**\*a. County:** San Diego

**\*b. USGS 7.5' Quad:** La Jolla

**Date:** 1975

**T15S: R4w: 1/4 of 1/4 of Sec;**

**M.D.**

**B.M.**

c. Address: 0 Calle de la Plata

**City:** La Jolla

**Zip:** 92037

d.: UTM: ; mE/ mN

e. Other Locational Data: (e.g., parcel #, directions to resource, elevation, etc., as appropriate)

**\*P3a. Description:**

Architect:

Style:

General Description: Street trees

- Oleander trees located in street right-of-way.

**\*P3b. Resource Attributes:** (List attributes and codes) HP30 - Trees/Vegetation

**\*P4. Resources Present:** ☐ Building ☐ Structure ☒ Object ☐ Site ☐ District ☐ Element of District ☐ Other (Isolates, etc.)

P5a. Photo or Drawing (Photo required for buildings, structures, and objects.)



**\*P5b. Description of Photo:**  
(View, date, accession #)

LJ285.jpg

**\*P6. Date of Constructed/Age and Sources:**

c 1930

☐ Prehistoric ☒ Historic ☐ Both

**\*P7. Owner and Address:**

**\*P8. Recorded by:** (Name, affiliation, and address)

S. Singleton

KTU+A

3916 Normal Street, San Diego, CA 92103

**\*P9. Date Recorded:**

1/29/04

**\*P10. Survey Type:**

Reconnaissance

**\*P11. Report Citation:** Cite survey report and other sources, or enter "none."

La Jolla Historical Reconnaissance  
Survey--Cultural Landscape, 2003

**\*Attachments:**

☒ NONE

☐ Location Map

☐ Sketch Map

☐ Continuation Sheet

☐ Building, Structure and Object Record

☐ Archaeological Record

☐ District Record

☐ Linear Feature Record

☐ Milling Station Record

☐ Rock Art Record

☐ Artifact Record

☐ Photograph Record

☐ Other (List):



State of California - The Resources Agency  
DEPARTMENT OF PARKS AND RECREATION  
**PRIMARY RECORD**

Primary #  
HRI #  
Trinomial  
NRHP Status Code 7R

Other Listings

Review Code

Reviewer

Date

Page 1 of 1

\*Resource Name or #: Calle de Primra View

**P1. Other Identifier:** B104 - La Jolla Views & Scenic Roads

**\*P2. Location:** ☐ Not for Publication ☒ Unrestricted

and (P2b and P2c or P2d. Attach a Location Map as necessary.)

**\*a. County:** San Diego

**\*b. USGS 7.5' Quad:** La Jolla

**Date:** 1975

**T15S: R4w: 1/4 of 1/4 of Sec;**

**M.D.**

**B.M.**

**c. Address:** 1820 Calle de Primra & Calle Delicada

**City:** La Jolla

**Zip:** 92037

**d.: UTM:** ; mE/ mN

**e. Other Locational Data:** (e.g., parcel #, directions to resource, elevation, etc., as appropriate)

**\*P3a. Description:**

Architect:

Style:

General Description: View point

- View to south of Mission Bay, Mission Beach and Point Loma

**\*P3b. Resource Attributes:** (List attributes and codes) HP39 - Other

**\*P4. Resources Present:** ☐ Building ☐ Structure ☐ Object ☒ Site ☐ District ☐ Element of District ☐ Other (Isolates, etc.)

P5a. Photo or Drawing (Photo required for buildings, structures, and objects.)



**\*P5b. Description of Photo:**  
(View, date, accession #)

LJ189.jpg

**\*P6. Date of Constructed/Age and Sources:**

c 1960

☐ Prehistoric ☐ Historic ☐ Both

**\*P7. Owner and Address:**

**\*P8. Recorded by:** (Name, affiliation, and address)

S. Singleton

KTU+A

3916 Normal Street, San Diego, CA 92103

**\*P9. Date Recorded:**

1/15/04

**\*P10. Survey Type:**

Reconnaissance

**\*P11. Report Citation:** Cite survey report and other sources, or enter "none."

La Jolla Historical Reconnaissance  
Survey--Cultural Landscape, 2003

**\*Attachments:**

☒ NONE

☐ Location Map

☐ Sketch Map

☐ Continuation Sheet

☐ Building, Structure and Object Record

☐ Archaeological Record

☐ District Record

☐ Linear Feature Record

☐ Milling Station Record

☐ Rock Art Record

☐ Artifact Record

☐ Photograph Record

☐ Other (List):

State of California - The Resources Agency  
DEPARTMENT OF PARKS AND RECREATION  
**PRIMARY RECORD**

Primary #  
HRI #  
Trinomial  
NRHP Status Code 5D3

Other Listings

Review Code

Reviewer

Date

Page 1 of 1

\*Resource Name or #: Calumet Park

**P1. Other Identifier:** A75 - La Jolla Coastal Zone, B92 - La Jolla Views & Scenic Roads, C65 - La Jolla Parks & Open Space

**\*P2. Location:** ☐ Not for Publication ☒ Unrestricted

**\*a. County:** San Diego

and (P2b and P2c or P2d. Attach a Location Map as necessary.)

**\*b. USGS 7.5' Quad:** La Jolla

**Date:** 1975

**T15S: R4w: 1/4 of 1/4 of Sec;**

**M.D.**

**B.M.**

c. Address: 5400 Calumet

**City:** La Jolla

**Zip:** 92037

d.: UTM: ; mE/ mN

e. Other Locational Data: (e.g., parcel #, directions to resource, elevation, etc., as appropriate)

**\*P3a. Description:**

Architect:

Style:

General Description: Park

- Major view point, located on bluffs above cobblestone beach, no developed beach access
- Dedicated open space/park; 0.7 acres; Dedicated 9/29/76 by Ordinance # 11919
- In 1942, the Bird Rock area was home to the US Naval Anti-Gunnery Training School. Aerial photos show gun emplacements installed on the bluffs in present-day Calumet Park and extending south along Calumet Avenue. The gun mounts were embedded on concrete slabs in front of a long, low concrete block building that housed radar, fire control equipment, instructors & safety observers. The area also included support structures, galley, barracks, ready ammunition magazines & other equipment. The school was closed in 1945, and most of the buildings removed in 1952. Some of the debris was pushed over the cliffs and rests on the beach below.

**\*P3b. Resource Attributes:** (List attributes and codes) HP31 - Urban Open Space

**\*P4. Resources Present:** ☐ Building ☐ Structure ☐ Object ☒ Site ☐ District ☐ Element of District ☐ Other (Isolates, etc.)

P5a. Photo or Drawing (Photo required for buildings, structures, and objects.)



**P5b. Description of Photo:**  
(View, date, accession #)

LJ124.jpg

**\*P6. Date of Constructed/Age and Sources:**

c 1952

☐ Prehistoric ☒ Historic ☐ Both

**\*P7. Owner and Address:**

**\*P8. Recorded by:** (Name, affiliation, and address)

S. Singleton  
KTU+A  
3916 Normal Street, San Diego, CA 92103

**\*P9. Date Recorded:**

1/4/04

**\*P10. Survey Type:**

Reconnaissance

**\*P11. Report Citation:** Cite survey report and other sources, or enter "none."

La Jolla Historical Reconnaissance  
Survey--Cultural Landscape, 2003

**\*Attachments:**

- ☒ NONE ☐ Archaeological Record ☐ Artifact Record  
☐ Location Map ☐ District Record ☐ Photograph Record  
☐ Sketch Map ☐ Linear Feature Record ☐ Other (List):  
☐ Continuation Sheet ☐ Milling Station Record  
☐ Building, Structure and Object Record ☐ Rock Art Record



State of California - The Resources Agency  
DEPARTMENT OF PARKS AND RECREATION  
**PRIMARY RECORD**

Primary #  
HRI #  
Trinomial  
NRHP Status Code 5D3

Other Listings

Review Code

Reviewer

Date

Page 1 of 1

\*Resource Name or #: Calumet & Bandera Easement

**P1. Other Identifier:** A77 - La Jolla Coastal Zone, B95 - La Jolla Views & Scenic Roads

**\*P2. Location:** ☐ Not for Publication ☒ Unrestricted

**\*a. County:** San Diego

and (P2b and P2c or P2d. Attach a Location Map as necessary.)

**\*b. USGS 7.5' Quad:** La Jolla

**Date:** 1975

**T15S: R4w: 1/4 of 1/4 of Sec;**

**M.D.**

**B.M.**

**c. Address:** 5300 Calumet Avenue

**City:** La Jolla

**Zip:** 92037

**d.: UTM:** ; mE/ mN

**e. Other Locational Data:** (e.g., parcel #, directions to resource, elevation, etc., as appropriate)

**\*P3a. Description:**

Architect:

Style:

General Description: View point

- Unimproved easement at intersection of Calumet & Bandera, no access to beach.
- Scenic overlook.

**\*P3b. Resource Attributes:** (List attributes and codes) HP39 - Other (view point)

**\*P4. Resources Present:** ☐ Building ☐ Structure ☐ Object ☒ Site ☐ District ☐ Element of District ☐ Other (Isolates, etc.)

P5a. Photo or Drawing (Photo required for buildings, structures, and objects.)



**\*P5b. Description of Photo:**  
(View, date, accession #)

LJ187.jpg

**\*P6. Date of Constructed/Age and Sources:**

c 1953

☐ Prehistoric ☒ Historic ☐ Both

**\*P7. Owner and Address:**

**\*P8. Recorded by:** (Name, affiliation, and address)

S. Singleton

KTU+A

3916 Normal Street, San Diego, CA 92103

**\*P9. Date Recorded:**

1/4/04

**\*P10. Survey Type:**

Reconnaissance

**\*P11. Report Citation:** Cite survey report and other sources, or enter "none."

La Jolla Historical Reconnaissance  
Survey--Cultural Landscape, 2003

**\*Attachments:**

- ☒ NONE ☐ Archaeological Record ☐ Artifact Record  
☐ Location Map ☐ District Record ☐ Photograph Record  
☐ Sketch Map ☐ Linear Feature Record ☐ Other (List):  
☐ Continuation Sheet ☐ Milling Station Record  
☐ Building, Structure and Object Record ☐ Rock Art Record

State of California - The Resources Agency  
DEPARTMENT OF PARKS AND RECREATION  
**PRIMARY RECORD**

Primary #  
HRI #  
Trinomial  
NRHP Status Code 7R

Other Listings

Review Code

Reviewer

Date

Page 1 of 1

\*Resource Name or #: Caminito Avola & Via Avola

P1. Other Identifier: B38 - KTU+A Views & Scenic Roads

\*P2. Location: ☐ Not for Publication ☒ Unrestricted

and (P2b and P2c or P2d. Attach a Location Map as necessary.)

\*a. County: San Diego

\*b. USGS 7.5' Quad: La Jolla

Date: 1975

T15S: R4w: 1/4 of 1/4 of Sec;

M.D.

B.M.

c. Address: 0 Caminito Avola

City: La Jolla

Zip: 92037

d.: UTM: ; mE/ mN

e. Other Locational Data: (e.g., parcel #, directions to resource, elevation, etc., as appropriate)

\*P3a. Description:

Architect:

Style:

General Description: Scenic roadway

View north from Caminito Avola of Pacific Ocean

\*P3b. Resource Attributes: (List attributes and codes) HP37 - Highway/Trail

\*P4. Resources Present: ☐ Building ☐ Structure ☐ Object ☒ Site ☐ District ☐ Element of District ☐ Other (Isolates, etc.)

P5a. Photo or Drawing (Photo required for buildings, structures, and objects.)



\*P5b. Description of Photo:  
(View, date, accession #)

LJ478.jpg

\*P6. Date of Constructed/Age and Sources:

c 1960

☐ Prehistoric ☒ Historic ☐ Both

\*P7. Owner and Address:

\*P8. Recorded by: (Name, affiliation, and address)

S. Singleton

KTU+A

3916 Normal Street, San Diego, CA 92103

\*P9. Date Recorded:

1/15/04

\*P10. Survey Type:

Reconnaissance

\*P11. Report Citation: Cite survey report and other sources, or enter "none."

La Jolla Historical Reconnaissance  
Survey--Cultural Landscape, 2003

\*Attachments:

☒ NONE

☐ Location Map

☐ Sketch Map

☐ Continuation Sheet

☐ Building, Structure and Object Record

☐ Archaeological Record

☐ District Record

☐ Linear Feature Record

☐ Milling Station Record

☐ Rock Art Record

☐ Artifact Record

☐ Photograph Record

☐ Other (List):



State of California - The Resources Agency  
DEPARTMENT OF PARKS AND RECREATION  
**PRIMARY RECORD**

Primary #  
HRI #  
Trinomial  
NRHP Status Code 7R

Other Listings

Review Code

Reviewer

Date

Page 1 of 1

\*Resource Name or #: Mt. Soledad Open Space

P1. Other Identifier: C19 - La Jolla Parks & Open Space

\*P2. Location: ☐ Not for Publication ☐ Unrestricted

and (P2b and P2c or P2d. Attach a Location Map as necessary.)

\*a. County: San Diego

\*b. USGS 7.5' Quad: La Jolla

Date: 1975

T15S: R4w: 1/4 of 1/4 of Sec;

M.D.

B.M.

c. Address: 0 Caminito Blythefield

City: La Jolla

Zip: 92037

d.: UTM: ; mE/ mN

e. Other Locational Data: (e.g., parcel #, directions to resource, elevation, etc., as appropriate)

\*P3a. Description:

Architect:

Style:

General Description: Open space

- Private open space

\*P3b. Resource Attributes: (List attributes and codes) HP31 - Urban Open Space

\*P4. Resources Present: ☐ Building ☐ Structure ☐ Object ☐ Site ☐ District ☐ Element of District ☐ Other (Isolates, etc.)

P5a. Photo or Drawing (Photo required for buildings, structures, and objects.)



P5b: Description of Photo:  
(View, date, accession #)

LJ445.jpg

\*P6. Date of Constructed/Age and Sources:

c 1913

☐ Prehistoric ☒ Historic ☐ Both

\*P7. Owner and Address:

\*P8. Recorded by: (Name, affiliation, and address)

S. Singleton

KTU+A

3916 Normal Street, San Diego, CA 92103

\*P9. Date Recorded:

12/7/03

\*P10. Survey Type:

Reconnaissance

\*P11. Report Citation: Cite survey report and other sources, or enter "none."

La Jolla Historical Reconnaissance  
Survey--Cultural Landscape, 2003

\*Attachments:

- |  |   |  |
|--|---|--|
| <input type="checkbox"/> NONE                                  | <input type="checkbox"/> Archaeological Record  | <input type="checkbox"/> Artifact Record   |
| <input type="checkbox"/> Location Map                          | <input type="checkbox"/> District Record        | <input type="checkbox"/> Photograph Record |
| <input type="checkbox"/> Sketch Map                            | <input type="checkbox"/> Linear Feature Record  | <input type="checkbox"/> Other (List):     |
| <input type="checkbox"/> Continuation Sheet                    | <input type="checkbox"/> Milling Station Record |  |
| <input type="checkbox"/> Building, Structure and Object Record | <input type="checkbox"/> Rock Art Record        |  |

State of California - The Resources Agency  
DEPARTMENT OF PARKS AND RECREATION  
**PRIMARY RECORD**

Primary #  
HRI #  
Trinomial  
NRHP Status Code 7R

Other Listings

Review Code

Reviewer

Date

Page 1 of 1

\*Resource Name or #: Caminito Cargate Open Space

P1. Other Identifier: C20 - La Jolla Parks & Open Space

\*P2. Location: ☐ Not for Publication ☐ Unrestricted

and (P2b and P2c or P2d. Attach a Location Map as necessary.)

\*a. County: San Diego

\*b. USGS 7.5' Quad: La Jolla

Date: 1975

T15S: R4w: 1/4 of 1/4 of Sec;

M.D.

B.M.

c. Address: 0 Caminito Cargate

City: La Jolla

Zip: 92037

d.: UTM: ; mE/ mN

e. Other Locational Data: (e.g., parcel #, directions to resource, elevation, etc., as appropriate)

\*P3a. Description:

Architect:

Style:

General Description: Open space

- Designated open space
- Multiple habitat planning area

\*P3b. Resource Attributes: (List attributes and codes) HP31 - Urban Open Space

\*P4. Resources Present: ☐ Building ☐ Structure ☐ Object ☒ Site ☐ District ☐ Element of District ☐ Other (Isolates, etc.)

P5a. Photo or Drawing (Photo required for buildings, structures, and objects.)



\*P5b. Description of Photo:  
(View, date, accession #)

LJ443.jpg

\*P6. Date of Constructed/Age and Sources:

c 1913

☐ Prehistoric ☒ Historic ☐ Both

\*P7. Owner and Address:

\*P8. Recorded by: (Name, affiliation, and address)

S. Singleton

KTU+A

3916 Normal Street, San Diego, CA 92103

\*P9. Date Recorded:

12/7/03

\*P10. Survey Type:

Reconnaissance

\*P11. Report Citation: Cite survey report and other sources, or enter "none."

La Jolla Historical Reconnaissance  
Survey--Cultural Landscape, 2003

\*Attachments:

- |  |   |  |
|--|---|--|
| <input type="checkbox"/> NONE                                  | <input type="checkbox"/> Archaeological Record  | <input type="checkbox"/> Artifact Record   |
| <input type="checkbox"/> Location Map                          | <input type="checkbox"/> District Record        | <input type="checkbox"/> Photograph Record |
| <input type="checkbox"/> Sketch Map                            | <input type="checkbox"/> Linear Feature Record  | <input type="checkbox"/> Other (List):     |
| <input type="checkbox"/> Continuation Sheet                    | <input type="checkbox"/> Milling Station Record |  |
| <input type="checkbox"/> Building, Structure and Object Record | <input type="checkbox"/> Rock Art Record        |  |



State of California - The Resources Agency  
DEPARTMENT OF PARKS AND RECREATION  
**PRIMARY RECORD**

Primary #  
HRI #  
Trinomial  
NRHP Status Code 7R

Other Listings

Review Code

Reviewer

Date

Page 1 of 1

\*Resource Name or #: Caminito Valverde Open Space

P1. Other Identifier: C32 - La Jolla Parks & Open Space

\*P2. Location: ☐ Not for Publication ☐ Unrestricted

and (P2b and P2c or P2d. Attach a Location Map as necessary.)

\*a. County: San Diego

\*b. USGS 7.5' Quad: La Jolla

Date: 1975

T15S: R4w: 1/4 of 1/4 of Sec;

M.D.

B.M.

c. Address: 0 Caminito Valverde

City: La Jolla

Zip: 92037

d.: UTM: ; mE/ mN

e. Other Locational Data: (e.g., parcel #, directions to resource, elevation, etc., as appropriate)

\*P3a. Description:

Architect:

Style:

General Description: Open space

- Private open space

\*P3b. Resource Attributes: (List attributes and codes) HP31 - Urban Open Space

\*P4. Resources Present: ☐ Building ☐ Structure ☐ Object ☒ Site ☐ District ☐ Element of District ☐ Other (Isolates, etc.)

P5a. Photo or Drawing (Photo required for buildings, structures, and objects.)



\*P5b. Description of Photo:  
(View, date, accession #)

LJ504.jpg

\*P6. Date of Constructed/Age and Sources:

c 1965

☐ Prehistoric ☐ Historic ☐ Both

\*P7. Owner and Address:

\*P8. Recorded by: (Name, affiliation, and address)

S. Singleton

KTU+A

3916 Normal Street, San Diego, CA 92103

\*P9. Date Recorded:

12/7/03

\*P10. Survey Type:

Reconnaissance

\*P11. Report Citation: Cite survey report and other sources, or enter "none."

La Jolla Historical Reconnaissance  
Survey--Cultural Landscape, 2003

\*Attachments:

- |  |   |  |
|--|---|--|
| <input type="checkbox"/> NONE                                  | <input type="checkbox"/> Archaeological Record  | <input type="checkbox"/> Artifact Record   |
| <input type="checkbox"/> Location Map                          | <input type="checkbox"/> District Record        | <input type="checkbox"/> Photograph Record |
| <input type="checkbox"/> Sketch Map                            | <input type="checkbox"/> Linear Feature Record  | <input type="checkbox"/> Other (List):     |
| <input type="checkbox"/> Continuation Sheet                    | <input type="checkbox"/> Milling Station Record |  |
| <input type="checkbox"/> Building, Structure and Object Record | <input type="checkbox"/> Rock Art Record        |  |

State of California - The Resources Agency  
DEPARTMENT OF PARKS AND RECREATION  
**PRIMARY RECORD**

Primary #  
HRI #  
Trinomial  
NRHP Status Code 5D3

Other Listings

Review Code

Reviewer

Date

Page 1 of 1

\*Resource Name or #: Camino de la Costa Beach Access

P1. Other Identifier: A66 - La Jolla Coastal Zone

\*P2. Location: ☐ Not for Publication ☒ Unrestricted

and (P2b and P2c or P2d. Attach a Location Map as necessary.)

\*a. County: San Diego

\*b. USGS 7.5' Quad: La Jolla

Date: 1975

T15S: R4w: 1/4 of 1/4 of Sec;

M.D.

B.M.

c. Address: 6000 Camino de la Costa

City: La Jolla

Zip: 92037

d.: UTM: ; mE/ mN

e. Other Locational Data: (e.g., parcel #, directions to resource, elevation, etc., as appropriate)

\*P3a. Description:

Architect:

Style:

General Description: Stairway and viewpoint

- Viewpoint with bench and table at end of Camino de la Costa
- Concrete stairway leads from the viewpoint to the rocky shoreline, good fishing spot
- Additional overlooks from the ends of Cortez Place and Mira Monte Place off Camino de la Costa, informal paths lead down hazardous bluffs to shoreline

\*P3b. Resource Attributes: (List attributes and codes) HP39 - Other (stairs)

\*P4. Resources Present: ☐ Building ☐ Structure ☐ Object ☒ Site ☐ District ☐ Element of District ☐ Other (Isolates, etc.)

P5a. Photo or Drawing (Photo required for buildings, structures, and objects.)



\*P5b. Description of Photo:  
(View, date, accession #)

LJ120.jpg

\*P6. Date of Constructed/Age and Sources:

c 1924

☐ Prehistoric ☒ Historic ☐ Both

\*P7. Owner and Address:

\*P8. Recorded by: (Name, affiliation, and address)

S. Singleton  
KTU+A  
3916 Normal Street, San Diego, CA 92103

\*P9. Date Recorded:

1/4/04

\*P10. Survey Type:

Reconnaissance

\*P11. Report Citation: Cite survey report and other sources, or enter "none."

La Jolla Historical Reconnaissance  
Survey--Cultural Landscape, 2003

\*Attachments:

- ☒ NONE ☐ Archaeological Record ☐ Artifact Record  
☐ Location Map ☐ District Record ☐ Photograph Record  
☐ Sketch Map ☐ Linear Feature Record ☐ Other (List):  
☐ Continuation Sheet ☐ Milling Station Record  
☐ Building, Structure and Object Record ☐ Rock Art Record



State of California - The Resources Agency  
DEPARTMENT OF PARKS AND RECREATION  
**PRIMARY RECORD**

Primary #  
HRI #  
Trinomial  
NRHP Status Code 5D3

Other Listings

Review Code

Reviewer

Date

Page 1 of 1

\*Resource Name or #: Camino de la Costa Access

P1. Other Identifier: A65 - La Jolla Coastal Zone, B78 - La Jolla Views & Scenic Roads

\*P2. Location: ☐ Not for Publication ☒ Unrestricted

\*a. County: San Diego

and (P2b and P2c or P2d. Attach a Location Map as necessary.)

\*b. USGS 7.5' Quad: La Jolla

Date: 1975

T15S: R4W: 1/4 of 1/4 of Sec;

M.D.

B.M.

c. Address: 6000 Camino de la Costa

City: La Jolla

Zip: 92037

d.: UTM: ; mE/ mN

e. Other Locational Data: (e.g., parcel #, directions to resource, elevation, etc., as appropriate)

\*P3a. Description:

Architect:

Style:

General Description: Trail and view point

- Dirt trail provides neighborhood access to small cove.
- View point from bluff.

\*P3b. Resource Attributes: (List attributes and codes) HP37 - Highway/Trail

\*P4. Resources Present: ☐ Building ☐ Structure ☐ Object ☒ Site ☐ District ☐ Element of District ☐ Other (Isolates, etc.)

P5a. Photo or Drawing (Photo required for buildings, structures, and objects.)



\*P5b. Description of Photo:  
(View, date, accession #)

LJ231.jpg

\*P6. Date of Constructed/Age and Sources:

c 1924

☐ Prehistoric ☒ Historic ☐ Both

\*P7. Owner and Address:

\*P8. Recorded by: (Name, affiliation, and address)

S. Singleton

KTU+A

3916 Normal Street, San Diego, CA 92103

\*P9. Date Recorded:

1/4/04

\*P10. Survey Type:

Reconnaissance

\*P11. Report Citation: Cite survey report and other sources, or enter "none."

La Jolla Historical Reconnaissance  
Survey--Cultural Landscape, 2003

\*Attachments:

- ☒ NONE ☐ Archaeological Record ☐ Artifact Record  
☐ Location Map ☐ District Record ☐ Photograph Record  
☐ Sketch Map ☐ Linear Feature Record ☐ Other (List):  
☐ Continuation Sheet ☐ Milling Station Record  
☐ Building, Structure and Object Record ☐ Rock Art Record

State of California - The Resources Agency  
DEPARTMENT OF PARKS AND RECREATION  
**PRIMARY RECORD**

Primary #  
HRI #  
Trinomial  
NRHP Status Code 5D3

Other Listings

Review Code

Reviewer

Date

Page 1 of 1

\*Resource Name or #: Cortez Place Unimproved Access

P1. Other Identifier: A64 - La Jolla Coastal Zone

\*P2. Location: ☐ Not for Publication ☒ Unrestricted

and (P2b and P2c or P2d. Attach a Location Map as necessary.)

\*a. County: San Diego

\*b. USGS 7.5' Quad: La Jolla

Date: 1975

T15S: R4w: 1/4 of 1/4 of Sec;

M.D.

B.M.

c. Address: 6200 Camino de la Costa

City: La Jolla

Zip: 92037

d.: UTM: ; mE/ mN

e. Other Locational Data: (e.g., parcel #, directions to resource, elevation, etc., as appropriate)

\*P3a. Description:

Architect:

Style:

General Description: View point

- Unimproved dedicated street off of Camino de la Costa.
- Provides blufftop viewing area and neighborhood access to shoreline.
- Lateral bluff trail below residences to north facilitates access to rocks.

\*P3b. Resource Attributes: (List attributes and codes) HP39 - Other (view point)

\*P4. Resources Present: ☐ Building ☐ Structure ☐ Object ☒ Site ☐ District ☐ Element of District ☐ Other (Isolates, etc.)

P5a. Photo or Drawing (Photo required for buildings, structures, and objects.)



\*P5b. Description of Photo:  
(View, date, accession #)

LJ234.jpg

\*P6. Date of Constructed/Age and Sources:

c 1924

☐ Prehistoric ☒ Historic ☐ Both

\*P7. Owner and Address:

\*P8. Recorded by: (Name, affiliation, and address)

S. Singleton  
KTU+A  
3916 Normal Street, San Diego, CA 92103

\*P9. Date Recorded:

1/4/04

\*P10. Survey Type:

Reconnaissance

\*P11. Report Citation: Cite survey report and other sources, or enter "none."

La Jolla Historical Reconnaissance  
Survey--Cultural Landscape, 2003

\*Attachments:

- |  |   |  |
|--|---|--|
| <input checked="" type="checkbox"/> NONE                       | <input type="checkbox"/> Archaeological Record  | <input type="checkbox"/> Artifact Record   |
| <input type="checkbox"/> Location Map                          | <input type="checkbox"/> District Record        | <input type="checkbox"/> Photograph Record |
| <input type="checkbox"/> Sketch Map                            | <input type="checkbox"/> Linear Feature Record  | <input type="checkbox"/> Other (List):     |
| <input type="checkbox"/> Continuation Sheet                    | <input type="checkbox"/> Milling Station Record |  |
| <input type="checkbox"/> Building, Structure and Object Record | <input type="checkbox"/> Rock Art Record        |  |



State of California - The Resources Agency  
DEPARTMENT OF PARKS AND RECREATION  
**PRIMARY RECORD**

Primary #  
HRI #  
Trinomial  
NRHP Status Code 7R

Other Listings  
Review Code

Reviewer

Date

Page 1 of 1

\*Resource Name or #: 6300 Camino de la Costa

P1. Other Identifier: D88 - La Jolla Street & Heritage Trees

\*P2. Location: ☐ Not for Publication ☒ Unrestricted

\*a. County: San Diego

and (P2b and P2c or P2d. Attach a Location Map as necessary.)

\*b. USGS 7.5' Quad: La Jolla

Date: 1975

T15S: R4W: 1/4 of 1/4 of Sec;

M.D.

B.M.

c. Address: 6300 Camino de la Costa

City: La Jolla

Zip: 92037

d.: UTM: ; mE/ mN

e. Other Locational Data: (e.g., parcel #, directions to resource, elevation, etc., as appropriate)

\*P3a. Description:

Architect:

Style:

General Description: Street trees

- Mexican Fan Palms located in street right-of-way

\*P3b. Resource Attributes: (List attributes and codes) HP30 - Trees/Vegetation

\*P4. Resources Present: ☐ Building ☐ Structure ☒ Object ☐ Site ☐ District ☐ Element of District ☐ Other (Isolates, etc.)

P5a. Photo or Drawing (Photo required for buildings, structures, and objects.)



\*P5b. Description of Photo:  
(View, date, accession #)

LJ235.jpg

\*P6. Date of Constructed/Age and Sources:

c 1924

☐ Prehistoric ☒ Historic ☐ Both

\*P7. Owner and Address:

\*P8. Recorded by: (Name, affiliation, and address)

S. Singleton

KTU+A

3916 Normal Street, San Diego, CA 92103

\*P9. Date Recorded:

1/29/04

\*P10. Survey Type:

Reconnaissance

\*P11. Report Citation: Cite survey report and other sources, or enter "none."

La Jolla Historical Reconnaissance  
Survey--Cultural Landscape, 2003

\*Attachments:

- |  |   |  |
|--|---|--|
| <input checked="" type="checkbox"/> NONE                       | <input type="checkbox"/> Archaeological Record  | <input type="checkbox"/> Artifact Record   |
| <input type="checkbox"/> Location Map                          | <input type="checkbox"/> District Record        | <input type="checkbox"/> Photograph Record |
| <input type="checkbox"/> Sketch Map                            | <input type="checkbox"/> Linear Feature Record  | <input type="checkbox"/> Other (List):     |
| <input type="checkbox"/> Continuation Sheet                    | <input type="checkbox"/> Milling Station Record |  |
| <input type="checkbox"/> Building, Structure and Object Record | <input type="checkbox"/> Rock Art Record        |  |

State of California - The Resources Agency  
DEPARTMENT OF PARKS AND RECREATION  
**PRIMARY RECORD**

Primary #  
HRI #  
Trinomial  
NRHP Status Code 5D3

Other Listings

Review Code

Reviewer

Date

Page 1 of 1

\*Resource Name or #: Winamar Walk

P1. Other Identifier: A63 - La Jolla Coastal Zone

\*P2. Location: ☐ Not for Publication ☒ Unrestricted

and (P2b and P2c or P2d. Attach a Location Map as necessary.)

\*a. County: San Diego

\*b. USGS 7.5' Quad: La Jolla

Date: 1975

T15S: R4w: 1/4 of 1/4 of Sec;

M.D.

B.M.

c. Address: 6400 Camino de la Costa

City: La Jolla

Zip: 92037

d.: UTM: ; mE/ mN

e. Other Locational Data: (e.g., parcel #, directions to resource, elevation, etc., as appropriate)

\*P3a. Description:

Architect:

Style:

General Description: Walkway

- Paved dedicated easement off from Camino de la Costa north of Winamar Avenue provides pedestrian access to beach.
- Easement is between residences.

\*P3b. Resource Attributes: (List attributes and codes) HP37 - Highway/Trail

\*P4. Resources Present: ☐ Building ☐ Structure ☐ Object ☒ Site ☐ District ☐ Element of District ☐ Other (Isolates, etc.)

P5a. Photo or Drawing (Photo required for buildings, structures, and objects.)



P5b. Description of Photo:  
(View, date, accession #)

LJ348.jpg

\*P6. Date of Constructed/Age and Sources:

c 1945

☐ Prehistoric ☒ Historic ☐ Both

\*P7. Owner and Address:

\*P8. Recorded by: (Name, affiliation, and address)

S. Singleton  
KTU+A  
3916 Normal Street, San Diego, CA 92103

\*P9. Date Recorded:

1/4/04

\*P10. Survey Type:

Reconnaissance

\*P11. Report Citation: Cite survey report and other sources, or enter "none."

La Jolla Historical Reconnaissance  
Survey--Cultural Landscape, 2003

\*Attachments:

- ☒ NONE
- |  |   |  |
|--|---|--|
| <input type="checkbox"/> Location Map                          | <input type="checkbox"/> Archaeological Record  | <input type="checkbox"/> Artifact Record   |
| <input type="checkbox"/> Sketch Map                            | <input type="checkbox"/> District Record        | <input type="checkbox"/> Photograph Record |
| <input type="checkbox"/> Continuation Sheet                    | <input type="checkbox"/> Linear Feature Record  | <input type="checkbox"/> Other (List):     |
| <input type="checkbox"/> Building, Structure and Object Record | <input type="checkbox"/> Milling Station Record |  |
|  | <input type="checkbox"/> Rock Art Record        |  |



State of California - The Resources Agency  
DEPARTMENT OF PARKS AND RECREATION  
**PRIMARY RECORD**

Primary #  
HRI #  
Trinomial  
NRHP Status Code 7R

Other Listings

Review Code

Reviewer

Date

Page 1 of 1

\*Resource Name or #: 2100 Camino del Oro

P1. Other Identifier: B11 - La Jolla Views & Scenic Roads

\*P2. Location: ☐ Not for Publication ☒ Unrestricted

\*a. County: San Diego

and (P2b and P2c or P2d. Attach a Location Map as necessary.)

\*b. USGS 7.5' Quad: La Jolla

Date: 1975

T15S: R4W: 1/4 of 1/4 of Sec;

M.D.

B.M.

c. Address: 2100 Camino del Oro

City: La Jolla

Zip: 92037

d.: UTM: ; mE/ mN

e. Other Locational Data: (e.g., parcel #, directions to resource, elevation, etc., as appropriate)

\*P3a. Description:

Architect:

Style:

General Description: Scenic roadway

- View of Pacific Ocean looking southwest from roadway.

\*P3b. Resource Attributes: (List attributes and codes) HP37 - Highway/Trail

\*P4. Resources Present: ☐ Building ☐ Structure ☐ Object ☒ Site ☐ District ☐ Element of District ☐ Other (Isolates, etc.)

P5a. Photo or Drawing (Photo required for buildings, structures, and objects.)



\*P5b. Description of Photo:  
(View, date, accession #)

LJ311.jpg

\*P6. Date of Constructed/Age and Sources:

c 1950

☐ Prehistoric ☒ Historic ☐ Both

\*P7. Owner and Address:

\*P8. Recorded by: (Name, affiliation, and address)

S. Singleton

KTU+A

3916 Normal Street, San Diego, CA 92103

\*P9. Date Recorded:

1/15/04

\*P10. Survey Type:

Reconnaissance

\*P11. Report Citation: Cite survey report and other sources, or enter "none."

La Jolla Historical Reconnaissance  
Survey--Cultural Landscape, 2003

\*Attachments:

☒ NONE

☐ Location Map

☐ Sketch Map

☐ Continuation Sheet

☐ Building, Structure and Object Record

☐ Archaeological Record

☐ District Record

☐ Linear Feature Record

☐ Milling Station Record

☐ Rock Art Record

☐ Artifact Record

☐ Photograph Record

☐ Other (List):

State of California - The Resources Agency  
DEPARTMENT OF PARKS AND RECREATION  
**PRIMARY RECORD**

Primary #  
HRI #  
Trinomial  
NRHP Status Code 7R

Other Listings

Review Code

Reviewer

Date

Page 1 of 1

\*Resource Name or #: 8100-8300 Camino del Oro

P1. Other Identifier: D13 - La Jolla Street & Heritage Trees

\*P2. Location: ☐ Not for Publication ☒ Unrestricted

and (P2b and P2c or P2d. Attach a Location Map as necessary.)

\*a. County: San Diego

\*b. USGS 7.5' Quad: La Jolla

Date: 1975

T15S: R4w: 1/4 of 1/4 of Sec;

M.D.

B.M.

c. Address: 8100-8300 Camino del Oro

City: La Jolla

Zip: 92037

d.: UTM: ; mE/ mN

e. Other Locational Data: (e.g., parcel #, directions to resource, elevation, etc., as appropriate)

\*P3a. Description:

Architect:

Style:

General Description: Street trees

- Mexican Fan Palms and Canary Island Date Palms located in street right-of-way.

\*P3b. Resource Attributes: (List attributes and codes) HP30 - Trees/Vegetation

\*P4. Resources Present: ☐ Building ☐ Structure ☒ Object ☐ Site ☐ District ☐ Element of District ☐ Other (Isolates, etc.)

P5a. Photo or Drawing (Photo required for buildings, structures, and objects.)



\*P5b. Description of Photo:  
(View, date, accession #)

LJ292.jpg

\*P6. Date of Constructed/Age and Sources:

c 1928

☐ Prehistoric ☒ Historic ☐ Both

\*P7. Owner and Address:

\*P8. Recorded by: (Name, affiliation, and address)

S. Singleton

KTU+A

3916 Normal Street, San Diego, CA 92103

\*P9. Date Recorded:

1/29/04

\*P10. Survey Type:

Reconnaissance

\*P11. Report Citation: Cite survey report and other sources, or enter "none."

La Jolla Historical Reconnaissance  
Survey--Cultural Landscape, 2003

\*Attachments:

☒ NONE

☐ Location Map

☐ Sketch Map

☐ Continuation Sheet

☐ Building, Structure and Object Record

☐ Archaeological Record

☐ District Record

☐ Linear Feature Record

☐ Milling Station Record

☐ Rock Art Record

☐ Artifact Record

☐ Photograph Record

☐ Other (List):



State of California - The Resources Agency  
DEPARTMENT OF PARKS AND RECREATION  
**PRIMARY RECORD**

Primary #  
HRI #  
Trinomial  
NRHP Status Code 5D3

Other Listings

Review Code

Reviewer

Date

Page 1 of 1

\*Resource Name or #: Kellogg Park

P1. Other Identifier: A12 - La Jolla Coastal Zone, B14 - La Jolla Views & Scenic Roads, C24 - La Jolla Parks & Open Space

\*P2. Location: ☐ Not for Publication ☒ Unrestricted

\*a. County: San Diego

and (P2b and P2c or P2d. Attach a Location Map as necessary.)

\*b. USGS 7.5' Quad: La Jolla

Date: 1975

T15S: R4w: 1/4 of 1/4 of Sec;

M.D.

B.M.

c. Address: 8200 Camino del Oro

City: La Jolla

Zip: 92037

d.: UTM: ; mE/ mN

e. Other Locational Data: (e.g., parcel #, directions to resource, elevation, etc., as appropriate)

\*P3a. Description:

Architect:

Style:

General Description: Public park

- Major view point
- Dedicated open space/park
- Donated by Mrs. Frederick William Kellogg (former Florence Scripps) to City as a memorial to her late husband, dedicated on August 26, 1951
- Known as "Chinese Run" in 1900s for Chinese who operated boats in the area
- In 1950s, Bill Kellogg purchased a number of palm trees that he gave to the City of SD for the park with the stipulation that they be planted and cared for.
- Concrete walkway and seawall separates Kellogg Park from La Jolla Shores Beach.

\*P3b. Resource Attributes: (List attributes and codes) HP31 - Urban Open Space

\*P4. Resources Present: ☐ Building ☐ Structure ☐ Object ☒ Site ☐ District ☐ Element of District ☐ Other (Isolates, etc.)

P5a. Photo or Drawing (Photo required for buildings, structures, and objects.)



\*P5b. Description of Photo:  
(View, date, accession #)

LJ291.jpg

\*P6. Date of Constructed/Age and Sources:

1951

☐ Prehistoric ☒ Historic ☐ Both

\*P7. Owner and Address:

City of San Diego, 202 C Street, San Diego, CA 92101

\*P8. Recorded by: (Name, affiliation, and address)

S. Singleton  
KTU+A  
3916 Normal Street, San Diego, CA 92103

\*P9. Date Recorded:

9/17/2003

\*P10. Survey Type:

Reconnaissance

\*P11. Report Citation: Cite survey report and other sources, or enter "none."

La Jolla Historical Reconnaissance  
Survey--Cultural Landscape, 2003

\*Attachments:

- ☒ NONE
- |  |   |  |
|--|---|--|
| <input type="checkbox"/> Location Map                          | <input type="checkbox"/> Archaeological Record  | <input type="checkbox"/> Artifact Record   |
| <input type="checkbox"/> Sketch Map                            | <input type="checkbox"/> District Record        | <input type="checkbox"/> Photograph Record |
| <input type="checkbox"/> Continuation Sheet                    | <input type="checkbox"/> Linear Feature Record  | <input type="checkbox"/> Other (List):     |
| <input type="checkbox"/> Building, Structure and Object Record | <input type="checkbox"/> Milling Station Record |  |
|  | <input type="checkbox"/> Rock Art Record        |  |

State of California - The Resources Agency  
DEPARTMENT OF PARKS AND RECREATION  
**PRIMARY RECORD**

Primary #  
HRI #  
Trinomial  
NRHP Status Code 7R

Other Listings

Review Code

Reviewer

Date

Page 1 of 1

\*Resource Name or #: Camino Palomar Alto

P1. Other Identifier: E30 - La Jolla Designed Landscapes

\*P2. Location: ☐ Not for Publication ☒ Unrestricted

and (P2b and P2c or P2d. Attach a Location Map as necessary.)

\*a. County: San Diego

\*b. USGS 7.5' Quad: La Jolla

Date: 1975

T15S: R4w: 1/4 of 1/4 of Sec;

M.D.

B.M.

c. Address: 0 Camino Palomar Alto between Via del Norte &

City: La Jolla

Zip: 92037

d.: UTM: ; mE/ mN

e. Other Locational Data: (e.g., parcel #, directions to resource, elevation, etc., as appropriate)

\*P3a. Description:

Architect:

Style:

General Description: Trail

- Original pedestrian access to train station
- Vernal pools (Frog Pond) near Fire Station on Nautilus

\*P3b. Resource Attributes: (List attributes and codes) HP37 - Highway/Trail

\*P4. Resources Present: ☐ Building ☐ Structure ☐ Object ☒ Site ☐ District ☐ Element of District ☐ Other (Isolates, etc.)

P5a. Photo or Drawing (Photo required for buildings, structures, and objects.)



P5b: Description of Photo:  
(View, date, accession #)

LJ186.jpg

\*P6. Date of Constructed/Age and Sources:

c 1924

☐ Prehistoric ☒ Historic ☐ Both

\*P7. Owner and Address:

\*P8. Recorded by: (Name, affiliation, and address)

S. Singleton

KTU+A

3916 Normal Street, San Diego, CA 92103

\*P9. Date Recorded:

2/2/04

\*P10. Survey Type:

Reconnaissance

\*P11. Report Citation: Cite survey report and other sources, or enter "none."

La Jolla Historical Reconnaissance  
Survey--Cultural Landscape, 2003

\*Attachments:

- ☒ NONE
- |  |   |  |
|--|---|--|
| <input type="checkbox"/> Location Map                          | <input type="checkbox"/> Archaeological Record  | <input type="checkbox"/> Artifact Record   |
| <input type="checkbox"/> Sketch Map                            | <input type="checkbox"/> District Record        | <input type="checkbox"/> Photograph Record |
| <input type="checkbox"/> Continuation Sheet                    | <input type="checkbox"/> Linear Feature Record  | <input type="checkbox"/> Other (List):     |
| <input type="checkbox"/> Building, Structure and Object Record | <input type="checkbox"/> Milling Station Record |  |
|  | <input type="checkbox"/> Rock Art Record        |  |

State of California - The Resources Agency  
DEPARTMENT OF PARKS AND RECREATION  
**PRIMARY RECORD**

Primary #  
HRI #  
Trinomial  
NRHP Status Code 7R

Other Listings

Review Code

Reviewer

Date

Page 1 of 1

\*Resource Name or #: 6300 Cardeno

P1. Other Identifier: B105 - La Jolla Views & Scenic Roads

\*P2. Location: ☐ Not for Publication ☒ Unrestricted

\*a. County: San Diego

and (P2b and P2c or P2d. Attach a Location Map as necessary.)

\*b. USGS 7.5' Quad: La Jolla

Date: 1975

T15S: R4w: 1/4 of 1/4 of Sec;

M.D.

B.M.

c. Address: 6300 Cardeno

City: La Jolla

Zip: 92037

d.: UTM: ; mE/ mN

e. Other Locational Data: (e.g., parcel #, directions to resource, elevation, etc., as appropriate)

\*P3a. Description:

Architect:

Style:

General Description: View point

- View south from roadway of Mission Bay and Point Loma.

\*P3b. Resource Attributes: (List attributes and codes) HP30 - Trees/Vegetation

\*P4. Resources Present: ☐ Building ☐ Structure ☒ Object ☐ Site ☐ District ☐ Element of District ☐ Other (Isolates, etc.)

P5a. Photo or Drawing (Photo required for buildings, structures, and objects.)



P5b. Description of Photo:  
(View, date, accession #)

LJ196.jpg

\*P6. Date of Constructed/Age and Sources:

c 1970

☐ Prehistoric ☐ Historic ☐ Both

\*P7. Owner and Address:

\*P8. Recorded by: (Name, affiliation, and address)

S. Singleton  
KTU+A  
3916 Normal Street, San Diego, CA 92103

\*P9. Date Recorded:

1/15/04

\*P10. Survey Type:

Reconnaissance

\*P11. Report Citation: Cite survey report and other sources, or enter "none."

La Jolla Historical Reconnaissance  
Survey--Cultural Landscape, 2003

\*Attachments:

- ☒ NONE ☐ Archaeological Record ☐ Artifact Record  
☐ Location Map ☐ District Record ☐ Photograph Record  
☐ Sketch Map ☐ Linear Feature Record ☐ Other (List):  
☐ Continuation Sheet ☐ Milling Station Record  
☐ Building, Structure and Object Record ☐ Rock Art Record



State of California - The Resources Agency  
DEPARTMENT OF PARKS AND RECREATION  
**PRIMARY RECORD**

Primary #  
HRI #  
Trinomial  
NRHP Status Code 7R

Other Listings

Review Code

Reviewer

Date

Page 1 of 1

\*Resource Name or #: Decauster Elementary School

P1. Other Identifier: C50 - La Jolla Parks & Open Space

\*P2. Location: ☐ Not for Publication ☐ Unrestricted

and (P2b and P2c or P2d. Attach a Location Map as necessary.)

\*a. County: San Diego

\*b. USGS 7.5' Quad: La Jolla

Date: 1975

T15S: R4W: 1/4 of 1/4 of Sec;

M.D.

B.M.

c. Address: 6400 Cardeno Drive

City: La Jolla

Zip: 92037

d.: UTM: ; mE/ mN

e. Other Locational Data: (e.g., parcel #, directions to resource, elevation, etc., as appropriate)

\*P3a. Description:

Architect:

Style:

General Description: Open space

- Neighborhood Park
- Joint use facility

\*P3b. Resource Attributes: (List attributes and codes) HP31 - Urban Open Space

\*P4. Resources Present: ☐ Building ☐ Structure ☐ Object ☒ Site ☐ District ☐ Element of District ☐ Other (Isolates, etc.)

P5a. Photo or Drawing (Photo required for buildings, structures, and objects.)



P5b: Description of Photo:  
(View, date, accession #)

LJ447.jpg

\*P6. Date of Constructed/Age and Sources:

c 1960

☐ Prehistoric ☐ Historic ☐ Both

\*P7. Owner and Address:

\*P8. Recorded by: (Name, affiliation, and address)

S. Singleton  
KTU+A  
3916 Normal Street, San Diego, CA 92103

\*P9. Date Recorded:

12/7/03

\*P10. Survey Type:

Reconnaissance

\*P11. Report Citation: Cite survey report and other sources, or enter "none."

La Jolla Historical Reconnaissance  
Survey--Cultural Landscape, 2003

\*Attachments:

- |  |   |  |
|--|---|--|
| <input type="checkbox"/> NONE                                  | <input type="checkbox"/> Archaeological Record  | <input type="checkbox"/> Artifact Record   |
| <input type="checkbox"/> Location Map                          | <input type="checkbox"/> District Record        | <input type="checkbox"/> Photograph Record |
| <input type="checkbox"/> Sketch Map                            | <input type="checkbox"/> Linear Feature Record  | <input type="checkbox"/> Other (List):     |
| <input type="checkbox"/> Continuation Sheet                    | <input type="checkbox"/> Milling Station Record |  |
| <input type="checkbox"/> Building, Structure and Object Record | <input type="checkbox"/> Rock Art Record        |  |

State of California - The Resources Agency  
DEPARTMENT OF PARKS AND RECREATION  
**PRIMARY RECORD**

Primary #  
HRI #  
Trinomial  
NRHP Status Code 5B

Other Listings  
Review Code

Reviewer

Date

Page 1 of 1

\*Resource Name or #: Castellana Road Bridge

P1. Other Identifier: E38 - La Jolla Designed Landscapes

\*P2. Location: ☐ Not for Publication ☒ Unrestricted

\*a. County: San Diego

and (P2b and P2c or P2d. Attach a Location Map as necessary.)

\*b. USGS 7.5' Quad: La Jolla

Date: 1975

T15S: R4w: 1/4 of 1/4 of Sec;

M.D.

B.M.

c. Address: 0 Castellana Road

City: La Jolla

Zip: 92037

d.: UTM: ; mE/ mN

e. Other Locational Data: (e.g., parcel #, directions to resource, elevation, etc., as appropriate)

\*P3a. Description:

Architect:

Style:

General Description: Bridge

- Archway over road, roadway loops to get to lower portion

\*P3b. Resource Attributes: (List attributes and codes) HP19 - Bridge

\*P4. Resources Present: ☐ Building ☐ Structure ☒ Object ☐ Site ☐ District ☐ Element of District ☐ Other (Isolates, etc.)

P5a. Photo or Drawing (Photo required for buildings, structures, and objects.)



\*P5b. Description of Photo:  
(View, date, accession #)

LJ470.jpg

\*P6. Date of Constructed/Age and Sources:

c 1930

☐ Prehistoric ☒ Historic ☐ Both

\*P7. Owner and Address:

\*P8. Recorded by: (Name, affiliation, and address)

S. Singleton

KTU+A

3916 Normal Street, San Diego, CA 92103

\*P9. Date Recorded:

2/2/04

\*P10. Survey Type:

Reconnaissance

\*P11. Report Citation: Cite survey report and other sources, or enter "none."

La Jolla Historical Reconnaissance  
Survey--Cultural Landscape, 2003

\*Attachments:

- ☒ NONE ☐ Archaeological Record ☐ Artifact Record  
☐ Location Map ☐ District Record ☐ Photograph Record  
☐ Sketch Map ☐ Linear Feature Record ☐ Other (List):  
☐ Continuation Sheet ☐ Milling Station Record  
☐ Building, Structure and Object Record ☐ Rock Art Record

State of California - The Resources Agency  
DEPARTMENT OF PARKS AND RECREATION  
**PRIMARY RECORD**

Primary #  
HRI #  
Trinomial  
NRHP Status Code 5D3

Other Listings

Review Code

Reviewer

Date

Page 1 of 1

\*Resource Name or #: Castellana Road View

P1. Other Identifier: B111 - La Jolla Views & Scenic Roads

\*P2. Location: ☐ Not for Publication ☐ Unrestricted

and (P2b and P2c or P2d. Attach a Location Map as necessary.)

\*a. County: San Diego

\*b. USGS 7.5' Quad: La Jolla

Date: 1975

T15S: R4w: 1/4 of 1/4 of Sec;

M.D.

B.M.

c. Address: 0 Castellana Road

City: La Jolla

Zip: 92037

d.: UTM: ; mE/ mN

e. Other Locational Data: (e.g., parcel #, directions to resource, elevation, etc., as appropriate)

\*P3a. Description:

Architect:

Style:

General Description: View point

- View northwest of Pacific Ocean and along coast from Castellana bridge.

\*P3b. Resource Attributes: (List attributes and codes) HP39 - Other

\*P4. Resources Present: ☐ Building ☐ Structure ☐ Object ☒ Site ☐ District ☐ Element of District ☐ Other (Isolates, etc.)

P5a. Photo or Drawing (Photo required for buildings, structures, and objects.)



P5b: Description of Photo:  
(View, date, accession #)

LJ508.jpg

\*P6. Date of Constructed/Age and Sources:

c 1930

☐ Prehistoric ☒ Historic ☐ Both

\*P7. Owner and Address:

\*P8. Recorded by: (Name, affiliation, and address)

S. Singleton

KTU+A

3916 Normal Street, San Diego, CA 92103

\*P9. Date Recorded:

1/15/04

\*P10. Survey Type:

Reconnaissance

\*P11. Report Citation: Cite survey report and other sources, or enter "none."

La Jolla Historical Reconnaissance  
Survey--Cultural Landscape, 2003

\*Attachments:

- |  |   |  |
|--|---|--|
| <input type="checkbox"/> NONE                                  | <input type="checkbox"/> Archaeological Record  | <input type="checkbox"/> Artifact Record   |
| <input type="checkbox"/> Location Map                          | <input type="checkbox"/> District Record        | <input type="checkbox"/> Photograph Record |
| <input type="checkbox"/> Sketch Map                            | <input type="checkbox"/> Linear Feature Record  | <input type="checkbox"/> Other (List):     |
| <input type="checkbox"/> Continuation Sheet                    | <input type="checkbox"/> Milling Station Record |  |
| <input type="checkbox"/> Building, Structure and Object Record | <input type="checkbox"/> Rock Art Record        |  |



State of California - The Resources Agency  
DEPARTMENT OF PARKS AND RECREATION  
**PRIMARY RECORD**

Primary #  
HRI #  
Trinomial  
NRHP Status Code 7R

Other Listings

Review Code

Reviewer

Date

Page 1 of 1

\*Resource Name or #: 1200 Cave Street

P1. Other Identifier: D40 - La Jolla Street & Heritage Trees

\*P2. Location: ☐ Not for Publication ☒ Unrestricted

and (P2b and P2c or P2d. Attach a Location Map as necessary.)

\*a. County: San Diego

\*b. USGS 7.5' Quad: La Jolla

Date: 1975

T15S: R4W: 1/4 of 1/4 of Sec;

M.D.

B.M.

c. Address: 1200 Cave Street

City: La Jolla

Zip: 92037

d.: UTM: ; mE/ mN

e. Other Locational Data: (e.g., parcel #, directions to resource, elevation, etc., as appropriate)

\*P3a. Description:

Architect:

Style:

General Description: Street trees

- Podocarpus trees located in street right-of-way.

\*P3b. Resource Attributes: (List attributes and codes) HP30 - Trees/Vegetation

\*P4. Resources Present: ☐ Building ☐ Structure ☒ Object ☐ Site ☐ District ☐ Element of District ☐ Other (Isolates, etc.)

P5a. Photo or Drawing (Photo required for buildings, structures, and objects.)



P5b. Description of Photo:  
(View, date, accession #)

LJ388.jpg

\*P6. Date of Constructed/Age and Sources:

c 1894

☐ Prehistoric ☒ Historic ☐ Both

\*P7. Owner and Address:

\*P8. Recorded by: (Name, affiliation, and address)

S. Singleton

KTU+A

3916 Normal Street, San Diego, CA 92103

\*P9. Date Recorded:

1/29/04

\*P10. Survey Type:

Reconnaissance

\*P11. Report Citation: Cite survey report and other sources, or enter "none."

La Jolla Historical Reconnaissance  
Survey--Cultural Landscape, 2003

\*Attachments:

☒ NONE

☐ Location Map

☐ Sketch Map

☐ Continuation Sheet

☐ Building, Structure and Object Record

☐ Archaeological Record

☐ District Record

☐ Linear Feature Record

☐ Milling Station Record

☐ Rock Art Record

☐ Artifact Record

☐ Photograph Record

☐ Other (List):

State of California - The Resources Agency  
DEPARTMENT OF PARKS AND RECREATION  
**PRIMARY RECORD**

Primary #  
HRI #  
Trinomial  
NRHP Status Code 7R

Other Listings

Review Code

Reviewer

Date

Page 1 of 1

\*Resource Name or #: Cave Street Paving

P1. Other Identifier: E07 - La Jolla Designed Landscape

\*P2. Location: ☐ Not for Publication ☒ Unrestricted

and (P2b and P2c or P2d. Attach a Location Map as necessary.)

\*a. County: San Diego

\*b. USGS 7.5' Quad: La Jolla

Date: 1975

T15S: R4w: 1/4 of 1/4 of Sec;

M.D.

B.M.

c. Address: 0 Cave Street between La Jolla Cove & Prospect

City: La Jolla

Zip: 92037

d.: UTM: ; mE/ mN

e. Other Locational Data: (e.g., parcel #, directions to resource, elevation, etc., as appropriate)

\*P3a. Description:

Architect:

Style:

General Description: Street paving

- Scoring pattern on concrete paving allowed Model T cars to climb the steep incline from the Cove to Prospect

\*P3b. Resource Attributes: (List attributes and codes) HP37 - Highway/Trail

\*P4. Resources Present: ☐ Building ☐ Structure ☐ Object ☒ Site ☐ District ☐ Element of District ☐ Other (Isolates, etc.)

P5a. Photo or Drawing (Photo required for buildings, structures, and objects.)



\*P5b. Description of Photo:  
(View, date, accession #)

LJ097.jpg

\*P6. Date of Constructed/Age and Sources:

c 1910

☐ Prehistoric ☒ Historic ☐ Both

\*P7. Owner and Address:

\*P8. Recorded by: (Name, affiliation, and address)

S. Singleton

KTU+A

3916 Normal Street, San Diego, CA 92103

\*P9. Date Recorded:

2/2/04

\*P10. Survey Type:

Reconnaissance

\*P11. Report Citation: Cite survey report and other sources, or enter "none."

La Jolla Historical Reconnaissance  
Survey--Cultural Landscape, 2003

\*Attachments:

☒ NONE

☐ Location Map

☐ Sketch Map

☐ Continuation Sheet

☐ Building, Structure and Object Record

☐ Archaeological Record

☐ District Record

☐ Linear Feature Record

☐ Milling Station Record

☐ Rock Art Record

☐ Artifact Record

☐ Photograph Record

☐ Other (List):

State of California - The Resources Agency  
DEPARTMENT OF PARKS AND RECREATION  
**PRIMARY RECORD**

Primary #  
HRI #  
Trinomial  
NRHP Status Code 5D3

Other Listings

Review Code

Reviewer

Date

Page 1 of 1

\*Resource Name or #: La Jolla Hermosa Park

P1. Other Identifier: A68 - La Jolla Coastal Zone, B82 - La Jolla Views & Scenic Roads, C64 - La Jolla Parks & Open Space

\*P2. Location: ☐ Not for Publication ☒ Unrestricted

\*a. County: San Diego

and (P2b and P2c or P2d. Attach a Location Map as necessary.)

\*b. USGS 7.5' Quad: La Jolla

Date: 1975

T15S: R4w: 1/4 of 1/4 of Sec;

M.D.

B.M.

c. Address: 5700 Chelsea at Camino de la Costa

City: La Jolla

Zip: 92037

d.: UTM: ; mE/ mN

e. Other Locational Data: (e.g., parcel #, directions to resource, elevation, etc., as appropriate)

\*P3a. Description:

Architect:

Style:

General Description: Park

- Major view point
- Dedicated open space/park
- Dedicated by Ordinance #4829 on 6/12/51; 0.31 acres
- Small, blufftop park with benches and picnic tables
- Stairs lead to overlooks of the coastline
- Rocky beach can be reached via path on steep eroded bluff face

\*P3b. Resource Attributes: (List attributes and codes) HP31 - Urban Open Space

\*P4. Resources Present: ☐ Building ☐ Structure ☐ Object ☒ Site ☐ District ☐ Element of District ☐ Other (Isolates, etc.)

P5a. Photo or Drawing (Photo required for buildings, structures, and objects.)



\*P5b. Description of Photo:  
(View, date, accession #)

LJ046.jpg

\*P6. Date of Constructed/Age and Sources:

1947

☐ Prehistoric ☒ Historic ☐ Both

\*P7. Owner and Address:

\*P8. Recorded by: (Name, affiliation, and address)

S. Singleton

KTU+A

3916 Normal Street, San Diego, CA 92103

\*P9. Date Recorded:

1/4/04

\*P10. Survey Type:

Reconnaissance

\*P11. Report Citation: Cite survey report and other sources, or enter "none."

La Jolla Historical Reconnaissance  
Survey--Cultural Landscape, 2003

\*Attachments:

- ☒ NONE
- ☐ Location Map
- ☐ Sketch Map
- ☐ Continuation Sheet
- ☐ Building, Structure and Object Record
- ☐ Archaeological Record
- ☐ District Record
- ☐ Linear Feature Record
- ☐ Milling Station Record
- ☐ Rock Art Record
- ☐ Artifact Record
- ☐ Photograph Record
- ☐ Other (List):



State of California - The Resources Agency  
DEPARTMENT OF PARKS AND RECREATION  
**PRIMARY RECORD**

Primary #  
HRI #  
Trinomial  
NRHP Status Code 5D3

Other Listings

Review Code

Reviewer

Date

Page 1 of 1

\*Resource Name or #: Chelsea Place Blufftop Street End

P1. Other Identifier: A72 - La Jolla Coastal Zone, B88 - La Jolla Views & Scenic Roads

\*P2. Location: ☐ Not for Publication ☒ Unrestricted

\*a. County: San Diego

and (P2b and P2c or P2d. Attach a Location Map as necessary.)

\*b. USGS 7.5' Quad: La Jolla

Date: 1975

T15S: R4w: 1/4 of 1/4 of Sec;

M.D.

B.M.

c. Address: 0 Chelsea Place

City: La Jolla

Zip: 92037

d.: UTM: ; mE/ mN

e. Other Locational Data: (e.g., parcel #, directions to resource, elevation, etc., as appropriate)

\*P3a. Description:

Architect:

Style:

General Description: View point

- Scenic overlook
- Improved street access from Chelsea Avenue terminates at bluff edge.
- Concrete drainage swale at end of street provides steep descent from bluff to rocky beach below.

\*P3b. Resource Attributes: (List attributes and codes) HP39 - Other (view point)

\*P4. Resources Present: ☐ Building ☐ Structure ☐ Object ☒ Site ☐ District ☐ Element of District ☐ Other (Isolates, etc.)

P5a. Photo or Drawing (Photo required for buildings, structures, and objects.)



\*P5b. Description of Photo:  
(View, date, accession #)

LJ349.jpg

\*P6. Date of Constructed/Age and Sources:

c 1920

☐ Prehistoric ☒ Historic ☐ Both

\*P7. Owner and Address:

\*P8. Recorded by: (Name, affiliation, and address)

S. Singleton  
KTU+A  
3916 Normal Street, San Diego, CA 92103

\*P9. Date Recorded:

1/4/04

\*P10. Survey Type:

Reconnaissance

\*P11. Report Citation: Cite survey report and other sources, or enter "none."

La Jolla Historical Reconnaissance  
Survey--Cultural Landscape, 2003

\*Attachments:

- ☒ NONE
- |  |   |  |
|--|---|--|
| <input type="checkbox"/> Location Map                          | <input type="checkbox"/> Archaeological Record  | <input type="checkbox"/> Artifact Record   |
| <input type="checkbox"/> Sketch Map                            | <input type="checkbox"/> District Record        | <input type="checkbox"/> Photograph Record |
| <input type="checkbox"/> Continuation Sheet                    | <input type="checkbox"/> Linear Feature Record  | <input type="checkbox"/> Other (List):     |
| <input type="checkbox"/> Building, Structure and Object Record | <input type="checkbox"/> Milling Station Record |  |
|  | <input type="checkbox"/> Rock Art Record        |  |

State of California - The Resources Agency  
DEPARTMENT OF PARKS AND RECREATION  
**PRIMARY RECORD**

Primary #  
HRI #  
Trinomial  
NRHP Status Code 7R

Other Listings

Review Code

Reviewer

Date

Page 1 of 1

\*Resource Name or #: La Jolla Athletic Area, Allen Field

**P1. Other Identifier:** B08 - La Jolla Views & Scenic Roads, C05 - La Jolla Parks & Open Space

**\*P2. Location:** ☐ Not for Publication ☒ Unrestricted

**\*a. County:** San Diego

and (P2b and P2c or P2d. Attach a Location Map as necessary.)

**\*b. USGS 7.5' Quad:** La Jolla

**Date:** 1975

**T15S: R4w: 1/4 of 1/4 of Sec;**

**M.D.**

**B.M.**

c. Address: 8800 Cliffridge

**City:** La Jolla

**Zip:** 92037

d.: UTM: ; mE/ mN

e. Other Locational Data: (e.g., parcel #, directions to resource, elevation, etc., as appropriate)

**\*P3a. Description:**

Architect:

Style:

General Description: Open space

- Dedicated open space/park

**\*P3b. Resource Attributes:** (List attributes and codes) HP31 - Urban Open Space

**\*P4. Resources Present:** ☐ Building ☐ Structure ☐ Object ☒ Site ☐ District ☐ Element of District ☐ Other (Isolates, etc.)

P5a. Photo or Drawing (Photo required for buildings, structures, and objects.)



**\*P5b. Description of Photo:**  
(View, date, accession #)

LJ276.jpg

**\*P6. Date of Constructed/Age and Sources:**

c 1930

☐ Prehistoric ☒ Historic ☐ Both

**\*P7. Owner and Address:**

**\*P8. Recorded by:** (Name, affiliation, and address)

S. Singleton

KTU+A

3916 Normal Street, San Diego, CA 92103

**\*P9. Date Recorded:**

1/15/04

**\*P10. Survey Type:**

Reconnaissance

**\*P11. Report Citation:** Cite survey report and other sources, or enter "none."

La Jolla Historical Reconnaissance  
Survey--Cultural Landscape, 2003

**\*Attachments:**

☒ NONE

☐ Location Map

☐ Sketch Map

☐ Continuation Sheet

☐ Building, Structure and Object Record

☐ Archaeological Record

☐ District Record

☐ Linear Feature Record

☐ Milling Station Record

☐ Rock Art Record

☐ Artifact Record

☐ Photograph Record

☐ Other (List):

State of California - The Resources Agency  
DEPARTMENT OF PARKS AND RECREATION  
**PRIMARY RECORD**

Primary #  
HRI #  
Trinomial  
NRHP Status Code 7R

Other Listings

Review Code

Reviewer

Date

Page 1 of 1

\*Resource Name or #: Cliffridge Park

**P1. Other Identifier:** B13 - La Jolla Views & Scenic Roads, C12 - La Jolla Parks & Open Space

**\*P2. Location:** ☐ Not for Publication ☒ Unrestricted

**\*a. County:** San Diego

and (P2b and P2c or P2d. Attach a Location Map as necessary.)

**\*b. USGS 7.5' Quad:** La Jolla

**Date:** 1975

**T15S: R4w: 1/4 of 1/4 of Sec;**

**M.D.**

**B.M.**

**c. Address:** 8300 Cliffridge Avenue

**City:** La Jolla

**Zip:** 92037

**d.: UTM:** ; mE/ mN

**e. Other Locational Data:** (e.g., parcel #, directions to resource, elevation, etc., as appropriate)

**\*P3a. Description:**

Architect:

Style:

General Description: View point

- View looking west/southwest from park.

**\*P3b. Resource Attributes:** (List attributes and codes) HP39 - Other (view point)

**\*P4. Resources Present:** ☐ Building ☐ Structure ☐ Object ☒ Site ☐ District ☐ Element of District ☐ Other (Isolates, etc.)

P5a. Photo or Drawing (Photo required for buildings, structures, and objects.)



**\*P5b. Description of Photo:**  
(View, date, accession #)

LJ273.jpg

**\*P6. Date of Constructed/Age and Sources:**

c 1950

☐ Prehistoric ☒ Historic ☐ Both

**\*P7. Owner and Address:**

**\*P8. Recorded by:** (Name, affiliation, and address)

S. Singleton

KTU+A

3916 Normal Street, San Diego, CA 92103

**\*P9. Date Recorded:**

1/15/04

**\*P10. Survey Type:**

Reconnaissance

**\*P11. Report Citation:** Cite survey report and other sources, or enter "none."

La Jolla Historical Reconnaissance  
Survey--Cultural Landscape, 2003

**\*Attachments:**

☒ NONE

☐ Location Map

☐ Sketch Map

☐ Continuation Sheet

☐ Building, Structure and Object Record

☐ Archaeological Record

☐ District Record

☐ Linear Feature Record

☐ Milling Station Record

☐ Rock Art Record

☐ Artifact Record

☐ Photograph Record

☐ Other (List):



State of California - The Resources Agency  
DEPARTMENT OF PARKS AND RECREATION  
**PRIMARY RECORD**

Primary #  
HRI #  
Trinomial  
NRHP Status Code 3D

Other Listings

Review Code

Reviewer

Date

Page 1 of 1

\*Resource Name or #: Green Dragon Colony

P1. Other Identifier: E10 - La Jolla Designed Landscapes

\*P2. Location: ☐ Not for Publication ☒ Unrestricted

and (P2b and P2c or P2d. Attach a Location Map as necessary.)

\*a. County: San Diego

\*b. USGS 7.5' Quad: La Jolla

Date: 1975

T15S: R4w: 1/4 of 1/4 of Sec;

M.D.

B.M.

c. Address: 0 Coast Blvd.

City: La Jolla

Zip: 92037

d.: UTM: ; mE/ mN

e. Other Locational Data: (e.g., parcel #, directions to resource, elevation, etc., as appropriate)

**\*P3a. Description:**

Architect:

Style:

General Description: House

• Eucalyptus planted in 1926 by Anna Held, bought in 1926 by Josephine G. Seaman to protect its beautiful trees

\*P3b. Resource Attributes: (List attributes and codes) HP30 - Trees/Vegetation

\*P4. Resources Present: ☐ Building ☐ Structure ☒ Object ☐ Site ☐ District ☐ Element of District ☐ Other (Isolates, etc.)

P5a. Photo or Drawing (Photo required for buildings, structures, and objects.)



**\*P5b. Description of Photo:**  
(View, date, accession #)

LJ334.jpg

**\*P6. Date of Constructed/Age and Sources:**

1894

☐ Prehistoric ☒ Historic ☐ Both

**\*P7. Owner and Address:**

**\*P8. Recorded by:** (Name, affiliation, and address)

S. Singleton

KTU+A

3916 Normal Street, San Diego, CA 92103

**\*P9. Date Recorded:**

2/2/04

**\*P10. Survey Type:**

Reconnaissance

**\*P11. Report Citation:** Cite survey report and other sources, or enter "none."

La Jolla Historical Reconnaissance  
Survey--Cultural Landscape, 2003

**\*Attachments:**

☒ NONE

☐ Location Map

☐ Sketch Map

☐ Continuation Sheet

☐ Building, Structure and Object Record

☐ Archaeological Record

☐ District Record

☐ Linear Feature Record

☐ Milling Station Record

☐ Rock Art Record

☐ Artifact Record

☐ Photograph Record

☐ Other (List):

State of California - The Resources Agency  
DEPARTMENT OF PARKS AND RECREATION  
**PRIMARY RECORD**

Primary #  
HRI #  
Trinomial  
NRHP Status Code 5D3

Other Listings

Review Code

Reviewer

Date

Page 1 of 1

\*Resource Name or #: Ellen Browning Scripps Park

P1. Other Identifier: A29 - La Jolla Coastal Zone, B24 - La Jolla Views & Scenic Roads, C56- La Jolla Parks & Open Space

\*P2. Location: ☐ Not for Publication ☒ Unrestricted

\*a. County: San Diego

and (P2b and P2c or P2d. Attach a Location Map as necessary.)

\*b. USGS 7.5' Quad: La Jolla

Date: 1975

T15S: R4w: 1/4 of 1/4 of Sec;

M.D.

B.M.

c. Address: 1100 Coast Blvd.

City: La Jolla

Zip: 92037

d.: UTM: ; mE/ mN

e. Other Locational Data: (e.g., parcel #, directions to resource, elevation, etc., as appropriate)

\*P3a. Description:

Architect:

Style:

General Description: Public park

- Major view point
- Dedicated open space/park
- Tree planted in honor of 100th anniversary of Ellen Browning Scripps birthday (1936)
- New Zealand Christmas Tree (Metrosideros tomentosa) planted in honor of Kate Sessions on her 82nd birthday
- Row of palms on Coast Blvd planted by Walter Lieber (he also cleared the park)
- 5.6 acres. City Council Resolution No. 117277 of 3/23/54 named it Ellen Browning Scripps Park. City does not own park in fee – it must be used as a park or it reverts to previous owners
- Grassy picnic area on blufftop, path and steps down the bluff lead to rocky shore and Boomer Beach
- A pavilion was constructed in 1894 in the Park, and was used for dances, card games, parties, concerts and programs, demolished in 1907, and the wood was recycled into the Cabrillo Hotel

\*P3b. Resource Attributes: (List attributes and codes) HP31 - Urban Open Space

\*P4. Resources Present: ☐ Building ☐ Structure ☐ Object ☒ Site ☐ District ☐ Element of District ☐ Other (Isolates, etc.)

P5a. Photo or Drawing (Photo required for buildings, structures, and objects.)



P5b. Description of Photo:  
(View, date, accession #)

LJ166.jpg

\*P6. Date of Constructed/Age and Sources:

1887 established, named 1927

☐ Prehistoric ☒ Historic ☐ Both

\*P7. Owner and Address:

City of San Diego, 202 C Street, San Diego, CA 92101

\*P8. Recorded by: (Name, affiliation, and address)

S. Singleton  
KTU+A  
3916 Normal Street, San Diego, CA 92103

\*P9. Date Recorded:

1/4/04

\*P10. Survey Type:

Reconnaissance

\*P11. Report Citation: Cite survey report and other sources, or enter "none."

La Jolla Historical Reconnaissance  
Survey--Cultural Landscape, 2003

\*Attachments:

- ☒ NONE
- ☐ Location Map
- ☐ Sketch Map
- ☐ Continuation Sheet
- ☐ Building, Structure and Object Record
- ☐ Archaeological Record
- ☐ District Record
- ☐ Linear Feature Record
- ☐ Milling Station Record
- ☐ Rock Art Record
- ☐ Artifact Record
- ☐ Photograph Record
- ☐ Other (List):

State of California - The Resources Agency  
DEPARTMENT OF PARKS AND RECREATION  
**PRIMARY RECORD**

Primary #  
HRI #  
Trinomial  
NRHP Status Code 5D3

Other Listings

Review Code

Reviewer

Date

Page 1 of 1

\*Resource Name or #: Boomer Beach

P1. Other Identifier: A30 - La Jolla Coastal Zone

\*P2. Location: ☐ Not for Publication ☒ Unrestricted

and (P2b and P2c or P2d. Attach a Location Map as necessary.)

\*a. County: San Diego

\*b. USGS 7.5' Quad: La Jolla

Date: 1975

T15S: R4W: 1/4 of 1/4 of Sec;

M.D.

B.M.

c. Address: 1100 Coast Blvd.

City: La Jolla

Zip: 92037

d.: UTM: ; mE/ mN

e. Other Locational Data: (e.g., parcel #, directions to resource, elevation, etc., as appropriate)

\*P3a. Description:

Architect:

Style:

General Description: Beach

- Body-surfing only beach.
- During the winter, strong swells pull all of the sand off of the beach, leaving only boulders, with the sand accumulating on the shoreline during the summer.

\*P3b. Resource Attributes: (List attributes and codes) HP31 - Urban Open Space

\*P4. Resources Present: ☐ Building ☐ Structure ☐ Object ☒ Site ☐ District ☐ Element of District ☐ Other (Isolates, etc.)

P5a. Photo or Drawing (Photo required for buildings, structures, and objects.)



\*P5b. Description of Photo:  
(View, date, accession #)

LJ332.jpg

\*P6. Date of Constructed/Age and Sources:

c 1887

☐ Prehistoric ☒ Historic ☐ Both

\*P7. Owner and Address:

\*P8. Recorded by: (Name, affiliation, and address)

S. Singleton

KTU+A

3916 Normal Street, San Diego, CA 92103

\*P9. Date Recorded:

1/4/04

\*P10. Survey Type:

Reconnaissance

\*P11. Report Citation: Cite survey report and other sources, or enter "none."

La Jolla Historical Reconnaissance  
Survey--Cultural Landscape, 2003

\*Attachments:

- |  |   |  |
|--|---|--|
| <input checked="" type="checkbox"/> NONE                       | <input type="checkbox"/> Archaeological Record  | <input type="checkbox"/> Artifact Record   |
| <input type="checkbox"/> Location Map                          | <input type="checkbox"/> District Record        | <input type="checkbox"/> Photograph Record |
| <input type="checkbox"/> Sketch Map                            | <input type="checkbox"/> Linear Feature Record  | <input type="checkbox"/> Other (List):     |
| <input type="checkbox"/> Continuation Sheet                    | <input type="checkbox"/> Milling Station Record |  |
| <input type="checkbox"/> Building, Structure and Object Record | <input type="checkbox"/> Rock Art Record        |  |



State of California - The Resources Agency  
DEPARTMENT OF PARKS AND RECREATION  
**PRIMARY RECORD**

Primary #  
HRI #  
Trinomial  
NRHP Status Code 7R

Other Listings

Review Code

Reviewer

Date

Page 1 of 1

\*Resource Name or #: 1100 - 1200 Coast Blvd.

P1. Other Identifier: D43 - La Jolla Street & Heritage Trees

\*P2. Location: ☐ Not for Publication ☒ Unrestricted

\*a. County: San Diego

and (P2b and P2c or P2d. Attach a Location Map as necessary.)

\*b. USGS 7.5' Quad: La Jolla

Date: 1975

T15S: R4w: 1/4 of 1/4 of Sec;

M.D.

B.M.

c. Address: 1100 Coast Blvd.

City: La Jolla

Zip: 92037

d.: UTM: ; mE/ mN

e. Other Locational Data: (e.g., parcel #, directions to resource, elevation, etc., as appropriate)

**\*P3a. Description:**

Architect:

Style:

General Description: Street trees

- Mexican Fan Palms located in street right-of-way.

\*P3b. Resource Attributes: (List attributes and codes) HP30 - Trees/Vegetation

\*P4. Resources Present: ☐ Building ☐ Structure ☒ Object ☐ Site ☐ District ☐ Element of District ☐ Other (Isolates, etc.)

P5a. Photo or Drawing (Photo required for buildings, structures, and objects.)



**\*P5b. Description of Photo:**  
(View, date, accession #)

LJ377.jpg

**\*P6. Date of Constructed/Age and Sources:**

c 1890

☐ Prehistoric ☒ Historic ☐ Both

**\*P7. Owner and Address:**

**\*P8. Recorded by:** (Name, affiliation, and address)

S. Singleton

KTU+A

3916 Normal Street, San Diego, CA 92103

**\*P9. Date Recorded:**

1/29/04

**\*P10. Survey Type:**

Reconnaissance

**\*P11. Report Citation:** Cite survey report and other sources, or enter "none."

La Jolla Historical Reconnaissance  
Survey--Cultural Landscape, 2003

**\*Attachments:**

☒ NONE

☐ Location Map

☐ Sketch Map

☐ Continuation Sheet

☐ Building, Structure and Object Record

☐ Archaeological Record

☐ District Record

☐ Linear Feature Record

☐ Milling Station Record

☐ Rock Art Record

☐ Artifact Record

☐ Photograph Record

☐ Other (List):

State of California - The Resources Agency  
DEPARTMENT OF PARKS AND RECREATION  
**PRIMARY RECORD**

Primary #  
HRI #  
Trinomial  
NRHP Status Code 5D3

Other Listings

Review Code

Reviewer

Date

Page 1 of 1

\*Resource Name or #: Emergency Vehicle Access

P1. Other Identifier: A43 - La Jolla Coastal Zone

\*P2. Location: ☐ Not for Publication ☒ Unrestricted

\*a. County: San Diego

and (P2b and P2c or P2d. Attach a Location Map as necessary.)

\*b. USGS 7.5' Quad: La Jolla

Date: 1975

T15S: R4w: 1/4 of 1/4 of Sec;

M.D.

B.M.

c. Address: 400 Coast Blvd.

City: La Jolla

Zip: 92037

d.: UTM: ; mE/ mN

e. Other Locational Data: (e.g., parcel #, directions to resource, elevation, etc., as appropriate)

**\*P3a. Description:**

Architect:

Style:

General Description: Trail

- Unpaved trail leads from bluff along Coast Blvd. to beach.

\*P3b. Resource Attributes: (List attributes and codes) HP37 - Highway/Trail

\*P4. Resources Present: ☐ Building ☐ Structure ☐ Object ☒ Site ☐ District ☐ Element of District ☐ Other (Isolates, etc.)

P5a. Photo or Drawing (Photo required for buildings, structures, and objects.)



**\*P5b. Description of Photo:**  
(View, date, accession #)

LJ339.jpg

**\*P6. Date of Constructed/Age and Sources:**

c 1920

☐ Prehistoric ☒ Historic ☐ Both

**\*P7. Owner and Address:**

**\*P8. Recorded by:** (Name, affiliation, and address)

S. Singleton

KTU+A

3916 Normal Street, San Diego, CA 92103

**\*P9. Date Recorded:**

1/4/04

**\*P10. Survey Type:**

Reconnaissance

**\*P11. Report Citation:** Cite survey report and other sources, or enter "none."

La Jolla Historical Reconnaissance  
Survey--Cultural Landscape, 2003

**\*Attachments:**

☒ NONE

☐ Location Map

☐ Sketch Map

☐ Continuation Sheet

☐ Building, Structure and Object Record

☐ Archaeological Record

☐ District Record

☐ Linear Feature Record

☐ Milling Station Record

☐ Rock Art Record

☐ Artifact Record

☐ Photograph Record

☐ Other (List):

State of California - The Resources Agency  
DEPARTMENT OF PARKS AND RECREATION  
**PRIMARY RECORD**

Primary #  
HRI #  
Trinomial  
NRHP Status Code 5D3

Other Listings

Review Code

Reviewer

Date

Page 1 of 1

\*Resource Name or #: Coast Blvd. Park

**P1. Other Identifier:** A41 - La Jolla Coastal Zone, B47 - La Jolla Views & Scenic Roads, C57 - La Jolla Parks & Open Space

**\*P2. Location:** ☐ Not for Publication ☒ Unrestricted

**\*a. County:** San Diego

and (P2b and P2c or P2d. Attach a Location Map as necessary.)

**\*b. USGS 7.5' Quad:** La Jolla

**Date:** 1975

**T15S: R4w: 1/4 of 1/4 of Sec;**

**M.D.**

**B.M.**

c. Address: 500 Coast Blvd.

**City:** La Jolla

**Zip:** 92037

d.: UTM: ; mE/ mN

e. Other Locational Data: (e.g., parcel #, directions to resource, elevation, etc., as appropriate)

**\*P3a. Description:**

Architect:

Style:

General Description: Park

- Major view point
- Dedicated open space/park
- 5.16 acres between Jenner Street and La Jolla Boulevard
- State Legislature gave tideland properties within City limits to San Diego, balance of park was dedicated as a street
- Wedding Bowl - concrete steps leading from Coast Blvd to park, stone retaining wall
- Shoreline park, paths lead to sandy beach and rocky shore

**\*P3b. Resource Attributes:** (List attributes and codes) HP31 - Urban Open Space

**\*P4. Resources Present:** ☐ Building ☐ Structure ☐ Object ☒ Site ☐ District ☐ Element of District ☐ Other (Isolates, etc.)

P5a. Photo or Drawing (Photo required for buildings, structures, and objects.)



**P5b. Description of Photo:**  
(View, date, accession #)

LJ010.jpg

**\*P6. Date of Constructed/Age and Sources:**

c 1943

☐ Prehistoric ☒ Historic ☐ Both

**\*P7. Owner and Address:**

**\*P8. Recorded by:** (Name, affiliation, and address)

S. Singleton  
KTU+A  
3916 Normal Street, San Diego, CA 92103

**\*P9. Date Recorded:**

1/4/04

**\*P10. Survey Type:**

Reconnaissance

**\*P11. Report Citation:** Cite survey report and other sources, or enter "none."

La Jolla Historical Reconnaissance  
Survey--Cultural Landscape, 2003

**\*Attachments:**

- ☒ NONE
- |  |   |  |
|--|---|--|
| <input type="checkbox"/> Location Map                          | <input type="checkbox"/> Archaeological Record  | <input type="checkbox"/> Artifact Record   |
| <input type="checkbox"/> Sketch Map                            | <input type="checkbox"/> District Record        | <input type="checkbox"/> Photograph Record |
| <input type="checkbox"/> Continuation Sheet                    | <input type="checkbox"/> Linear Feature Record  | <input type="checkbox"/> Other (List):     |
| <input type="checkbox"/> Building, Structure and Object Record | <input type="checkbox"/> Milling Station Record |  |
|  | <input type="checkbox"/> Rock Art Record        |  |



State of California - The Resources Agency  
DEPARTMENT OF PARKS AND RECREATION  
**PRIMARY RECORD**

Primary #  
HRI #  
Trinomial  
NRHP Status Code 5D3

Other Listings

Review Code

Reviewer

Date

Page 1 of 1

\*Resource Name or #: Wipeout Beach

P1. Other Identifier: A40 - La Jolla Coastal Zone

\*P2. Location: ☐ Not for Publication ☒ Unrestricted

and (P2b and P2c or P2d. Attach a Location Map as necessary.)

\*a. County: San Diego

\*b. USGS 7.5' Quad: La Jolla

Date: 1975

T15S: R4w: 1/4 of 1/4 of Sec;

M.D.

B.M.

c. Address: 600 Coast Blvd.

City: La Jolla

Zip: 92037

d.: UTM: ; mE/ mN

e. Other Locational Data: (e.g., parcel #, directions to resource, elevation, etc., as appropriate)

\*P3a. Description:

Architect:

Style:

General Description: Beach

- Part of Coast Boulevard Park, separated from South Casa Beach by a small rocky point.
- Heavy plunging waves break right onto the steep sandy beach.

\*P3b. Resource Attributes: (List attributes and codes) HP31 - Urban Open Space

\*P4. Resources Present: ☐ Building ☐ Structure ☐ Object ☒ Site ☐ District ☐ Element of District ☐ Other (Isolates, etc.)

P5a. Photo or Drawing (Photo required for buildings, structures, and objects.)



\*P5b. Description of Photo:  
(View, date, accession #)

LJ337.jpg

\*P6. Date of Constructed/Age and Sources:

c 1902

☐ Prehistoric ☒ Historic ☐ Both

\*P7. Owner and Address:

\*P8. Recorded by: (Name, affiliation, and address)

S. Singleton  
KTU+A  
3916 Normal Street, San Diego, CA 92103

\*P9. Date Recorded:

1/4/04

\*P10. Survey Type:

Reconnaissance

\*P11. Report Citation: Cite survey report and other sources, or enter "none."

La Jolla Historical Reconnaissance  
Survey--Cultural Landscape, 2003

\*Attachments:

- ☒ NONE
- |  |   |  |
|--|---|--|
| <input type="checkbox"/> Location Map                          | <input type="checkbox"/> Archaeological Record  | <input type="checkbox"/> Artifact Record   |
| <input type="checkbox"/> Sketch Map                            | <input type="checkbox"/> District Record        | <input type="checkbox"/> Photograph Record |
| <input type="checkbox"/> Continuation Sheet                    | <input type="checkbox"/> Linear Feature Record  | <input type="checkbox"/> Other (List):     |
| <input type="checkbox"/> Building, Structure and Object Record | <input type="checkbox"/> Milling Station Record |  |
|  | <input type="checkbox"/> Rock Art Record        |  |

State of California - The Resources Agency  
DEPARTMENT OF PARKS AND RECREATION  
**PRIMARY RECORD**

Primary #  
HRI #  
Trinomial  
NRHP Status Code 5D3

Other Listings

Review Code

Reviewer

Date

Page 1 of 1

\*Resource Name or #: South Casa Beach

P1. Other Identifier: A39 - La Jolla Coastal Zone

\*P2. Location: ☐ Not for Publication ☒ Unrestricted

and (P2b and P2c or P2d. Attach a Location Map as necessary.)

\*a. County: San Diego

\*b. USGS 7.5' Quad: La Jolla

Date: 1975

T15S: R4w: 1/4 of 1/4 of Sec;

M.D.

B.M.

c. Address: 700 Coast Blvd.

City: La Jolla

Zip: 92037

d.: UTM: ; mE/ mN

e. Other Locational Data: (e.g., parcel #, directions to resource, elevation, etc., as appropriate)

**\*P3a. Description:**

Architect:

Style:

General Description: Beach

- Small pocket beach accessible by concrete stairway, part of Coast Boulevard Park.
- Beach is located between Casa Reef, the location of the Children's Pool seawall, and a small rocky point.
- At high tide, the rocks at the north end of the beach form a sand-bottom pool about 30 feet in diameter and three to four feet deep.

\*P3b. Resource Attributes: (List attributes and codes) HP31 - Urban Open Space

\*P4. Resources Present: ☐ Building ☐ Structure ☐ Object ☒ Site ☐ District ☐ Element of District ☐ Other (Isolates, etc.)

P5a. Photo or Drawing (Photo required for buildings, structures, and objects.)



**\*P5b. Description of Photo:**  
(View, date, accession #)

LJ338.jpg

**\*P6. Date of Constructed/Age and Sources:**

c 1902

☐ Prehistoric ☒ Historic ☐ Both

**\*P7. Owner and Address:**

**\*P8. Recorded by:** (Name, affiliation, and address)

S. Singleton  
KTU+A  
3916 Normal Street, San Diego, CA 92103

**\*P9. Date Recorded:**

1/4/04

**\*P10. Survey Type:**

Reconnaissance

**\*P11. Report Citation:** Cite survey report and other sources, or enter "none."

La Jolla Historical Reconnaissance  
Survey--Cultural Landscape, 2003

**\*Attachments:**

- ☒ NONE ☐ Archaeological Record ☐ Artifact Record  
☐ Location Map ☐ District Record ☐ Photograph Record  
☐ Sketch Map ☐ Linear Feature Record ☐ Other (List):  
☐ Continuation Sheet ☐ Milling Station Record  
☐ Building, Structure and Object Record ☐ Rock Art Record

State of California - The Resources Agency  
DEPARTMENT OF PARKS AND RECREATION  
**PRIMARY RECORD**

Primary #  
HRI #  
Trinomial  
NRHP Status Code 7R

Other Listings

Review Code

Reviewer

Date

Page 1 of 1

\*Resource Name or #: People's Wall

P1. Other Identifier: E27 - La Jolla Designed Landscapes

\*P2. Location: ☐ Not for Publication ☒ Unrestricted

and (P2b and P2c or P2d. Attach a Location Map as necessary.)

\*b. USGS 7.5' Quad: La Jolla

Date: 1975

\*a. County: San Diego

T15S: R4w: 1/4 of 1/4 of Sec;

M.D.

B.M.

c. Address: 700-800 Coast Blvd.

City: La Jolla

Zip: 92037

d.: UTM: ; mE/ mN

e. Other Locational Data: (e.g., parcel #, directions to resource, elevation, etc., as appropriate)

\*P3a. Description:

Architect:

Style:

General Description: Wall

- Used as practice wall by rock climbers

\*P3b. Resource Attributes: (List attributes and codes) HP46 - Walls/Gates/Fences

\*P4. Resources Present: ☐ Building ☐ Structure ☒ Object ☐ Site ☐ District ☐ Element of District ☐ Other (Isolates, etc.)

P5a. Photo or Drawing (Photo required for buildings, structures, and objects.)



\*P5b. Description of Photo:  
(View, date, accession #)

LJ009.jpg

\*P6. Date of Constructed/Age and Sources:

1920

☐ Prehistoric ☒ Historic ☐ Both

\*P7. Owner and Address:

\*P8. Recorded by: (Name, affiliation, and address)

S. Singleton

KTU+A

3916 Normal Street, San Diego, CA 92103

\*P9. Date Recorded:

2/2/04

\*P10. Survey Type:

Reconnaissance

\*P11. Report Citation: Cite survey report and other sources, or enter "none."

La Jolla Historical Reconnaissance  
Survey--Cultural Landscape, 2003

\*Attachments:

☒ NONE

☐ Location Map

☐ Sketch Map

☐ Continuation Sheet

☐ Building, Structure and Object Record

☐ Archaeological Record

☐ District Record

☐ Linear Feature Record

☐ Milling Station Record

☐ Rock Art Record

☐ Artifact Record

☐ Photograph Record

☐ Other (List):



State of California - The Resources Agency  
DEPARTMENT OF PARKS AND RECREATION  
**PRIMARY RECORD**

Primary #  
HRI #  
Trinomial  
NRHP Status Code 5D3

Other Listings

Review Code

Reviewer

Date

Page 1 of 1

\*Resource Name or #: Shell Beach

P1. Other Identifier: A33 - La Jolla Coastal Zone

\*P2. Location: ☐ Not for Publication ☒ Unrestricted

and (P2b and P2c or P2d. Attach a Location Map as necessary.)

\*a. County: San Diego

\*b. USGS 7.5' Quad: La Jolla

Date: 1975

T15S: R4w: 1/4 of 1/4 of Sec;

M.D.

B.M.

c. Address: 800 Coast Blvd.

City: La Jolla

Zip: 92037

d.: UTM: ; mE/ mN

e. Other Locational Data: (e.g., parcel #, directions to resource, elevation, etc., as appropriate)

\*P3a. Description:

Architect:

Style:

General Description: Beach

- Small pocket beach south of Ellen Browning Scripps Park.
- Stairway from south end of Ellen Browning Scripps Park leads to beach.
- Sandstone cliffs rise about 30 feet above the sand.
- Seal Rock, a large flat rock rising about four feet out of the water approximately 25 feet from Shell Beach is a haven for seals.

\*P3b. Resource Attributes: (List attributes and codes) HP31 - Urban Open Space

\*P4. Resources Present: ☐ Building ☐ Structure ☐ Object ☒ Site ☐ District ☐ Element of District ☐ Other (Isolates, etc.)

P5a. Photo or Drawing (Photo required for buildings, structures, and objects.)



P5b. Description of Photo:  
(View, date, accession #)

LJ333.jpg

\*P6. Date of Constructed/Age and Sources:

c 1887

☐ Prehistoric ☒ Historic ☐ Both

\*P7. Owner and Address:

\*P8. Recorded by: (Name, affiliation, and address)

S. Singleton  
KTU+A  
3916 Normal Street, San Diego, CA 92103

\*P9. Date Recorded:

1/4/04

\*P10. Survey Type:

Reconnaissance

\*P11. Report Citation: Cite survey report and other sources, or enter "none."

La Jolla Historical Reconnaissance  
Survey--Cultural Landscape, 2003

\*Attachments:

- ☒ NONE
- |  |   |  |
|--|---|--|
| <input type="checkbox"/> Location Map                          | <input type="checkbox"/> Archaeological Record  | <input type="checkbox"/> Artifact Record   |
| <input type="checkbox"/> Sketch Map                            | <input type="checkbox"/> District Record        | <input type="checkbox"/> Photograph Record |
| <input type="checkbox"/> Continuation Sheet                    | <input type="checkbox"/> Linear Feature Record  | <input type="checkbox"/> Other (List):     |
| <input type="checkbox"/> Building, Structure and Object Record | <input type="checkbox"/> Milling Station Record |  |
|  | <input type="checkbox"/> Rock Art Record        |  |

State of California - The Resources Agency  
DEPARTMENT OF PARKS AND RECREATION  
**PRIMARY RECORD**

Primary #  
HRI #  
Trinomial  
NRHP Status Code 5D3

Other Listings

Review Code

Reviewer

Date

Page 1 of 1

\*Resource Name or #: Children's Pool, Casa Beach

P1. Other Identifier: A34 - La Jolla Coastal Zone

\*P2. Location: ☐ Not for Publication ☒ Unrestricted

\*a. County: San Diego

and (P2b and P2c or P2d. Attach a Location Map as necessary.)

\*b. USGS 7.5' Quad: La Jolla

Date: 1975

T15S: R4w: 1/4 of 1/4 of Sec;

M.D.

B.M.

c. Address: 800 Coast Blvd.

City: La Jolla

Zip: 92037

d.: UTM: ; mE/ mN

e. Other Locational Data: (e.g., parcel #, directions to resource, elevation, etc., as appropriate)

**\*P3a. Description:**

Architect: Hiram Newton Savage, Engineer

Style:

General Description: Beach and Seawall

- Area enclosed by seawall funded by Ellen Browning Scripps
- Wall is 300' long, 12' above mean sea level, breakwater extends from bluff out in a sweeping curve to the right along a natural low barrier reef
- Park area at top of bluff improved by grading and construction of parapet wall, curbs, shrubs and benches
- Dressing stalls designed by William Templeton Johnston
- Concrete steps provide access between bluff and beach
- Seawall originally had sluices or vents in its base to allow seawater to surge back and forth. The sluices were sealed with concrete when a man was sucked into one of the sluices and killed. By closing the sluices, sand accumulates inside the seawall, creating the beach.

\*P3b. Resource Attributes: (List attributes and codes) HP46 - Walls/Gates/Fences

\*P4. Resources Present: ☐ Building ☐ Structure ☐ Object ☒ Site ☐ District ☐ Element of District ☐ Other (Isolates, etc.)

P5a. Photo or Drawing (Photo required for buildings, structures, and objects.)



**\*P5b. Description of Photo:**  
(View, date, accession #)

LJ041.jpg

**\*P6. Date of Constructed/Age and Sources:**

1931

☐ Prehistoric ☒ Historic ☐ Both

**\*P7. Owner and Address:**

City of San Diego, 202 C Street, San Diego, CA 92101

**\*P8. Recorded by:** (Name, affiliation, and address)

S. Singleton  
KTU+A  
3916 Normal Street, San Diego, CA 92103

**\*P9. Date Recorded:**

1/4/04

**\*P10. Survey Type:**

Reconnaissance

**\*P11. Report Citation:** Cite survey report and other sources, or enter "none."

La Jolla Historical Reconnaissance  
Survey--Cultural Landscape, 2003

**\*Attachments:**

- ☒ NONE
- |  |   |  |
|--|---|--|
| <input type="checkbox"/> Location Map                          | <input type="checkbox"/> Archaeological Record  | <input type="checkbox"/> Artifact Record   |
| <input type="checkbox"/> Sketch Map                            | <input type="checkbox"/> District Record        | <input type="checkbox"/> Photograph Record |
| <input type="checkbox"/> Continuation Sheet                    | <input type="checkbox"/> Linear Feature Record  | <input type="checkbox"/> Other (List):     |
| <input type="checkbox"/> Building, Structure and Object Record | <input type="checkbox"/> Milling Station Record |  |
|  | <input type="checkbox"/> Rock Art Record        |  |

State of California - The Resources Agency  
DEPARTMENT OF PARKS AND RECREATION  
**PRIMARY RECORD**

Primary #  
HRI #  
Trinomial  
NRHP Status Code 7R

Other Listings

Review Code

Reviewer

Date

Page 1 of 1

\*Resource Name or #: 800 Coast Blvd.

**P1. Other Identifier:** D54 - La Jolla Street & Heritage Trees

**\*P2. Location:** ☐ Not for Publication ☒ Unrestricted

and (P2b and P2c or P2d. Attach a Location Map as necessary.)

**\*a. County:** San Diego

**\*b. USGS 7.5' Quad:** La Jolla

**Date:** 1975

**T15S: R4w: 1/4 of 1/4 of Sec;**

**M.D.**

**B.M.**

**c. Address:** 800 Coast Blvd.

**City:** La Jolla

**Zip:** 92037

**d.: UTM:** ; mE/ mN

**e. Other Locational Data:** (e.g., parcel #, directions to resource, elevation, etc., as appropriate)

**\*P3a. Description:**

Architect:

Style:

General Description: Street trees

- Canary Island Date Palms and Mexican Fan Palms located in street right-of-way.

**\*P3b. Resource Attributes:** (List attributes and codes) HP30 - Trees/Vegetation

**\*P4. Resources Present:** ☐ Building ☐ Structure ☒ Object ☐ Site ☐ District ☐ Element of District ☐ Other (Isolates, etc.)

P5a. Photo or Drawing (Photo required for buildings, structures, and objects.)



**P5b: Description of Photo:**  
(View, date, accession #)

LJ373.jpg

**\*P6. Date of Constructed/Age and Sources:**

c 1894

☐ Prehistoric ☒ Historic ☐ Both

**\*P7. Owner and Address:**

**\*P8. Recorded by:** (Name, affiliation, and address)

S. Singleton

KTU+A

3916 Normal Street, San Diego, CA 92103

**\*P9. Date Recorded:**

1/29/04

**\*P10. Survey Type:**

Reconnaissance

**\*P11. Report Citation:** Cite survey report and other sources, or enter "none."

La Jolla Historical Reconnaissance  
Survey--Cultural Landscape, 2003

**\*Attachments:**

☒ NONE

☐ Location Map

☐ Sketch Map

☐ Continuation Sheet

☐ Building, Structure and Object Record

☐ Archaeological Record

☐ District Record

☐ Linear Feature Record

☐ Milling Station Record

☐ Rock Art Record

☐ Artifact Record

☐ Photograph Record

☐ Other (List):



State of California - The Resources Agency  
DEPARTMENT OF PARKS AND RECREATION  
**PRIMARY RECORD**

Primary #  
HRI #  
Trinomial  
NRHP Status Code 7R

Other Listings

Review Code

Reviewer

Date

Page 1 of 1

\*Resource Name or #: Casa de Manana

P1. Other Identifier: E17 - La Jolla Designed Landscapes

\*P2. Location: ☐ Not for Publication ☒ Unrestricted

and (P2b and P2c or P2d. Attach a Location Map as necessary.)

\*a. County: San Diego

\*b. USGS 7.5' Quad: La Jolla

Date: 1975

T15S: R4W: 1/4 of 1/4 of Sec;

M.D.

B.M.

c. Address: 849 Coast Blvd.

City: La Jolla

Zip: 92037

d.: UTM: ; mE/ mN

e. Other Locational Data: (e.g., parcel #, directions to resource, elevation, etc., as appropriate)

**\*P3a. Description:**

Architect:

Style:

General Description: Originally a hotel, now retirement home

• Landscaped by Osborn Austin, owner of Beacon Hill Nursery

\*P3b. Resource Attributes: (List attributes and codes) HP29 - Landscape Architecture

\*P4. Resources Present: ☐ Building ☐ Structure ☐ Object ☒ Site ☐ District ☐ Element of District ☐ Other (Isolates, etc.)

P5a. Photo or Drawing (Photo required for buildings, structures, and objects.)



**\*P5b. Description of Photo:**  
(View, date, accession #)

LJ376.jpg

**\*P6. Date of Constructed/Age and Sources:**

1924

☐ Prehistoric ☒ Historic ☐ Both

**\*P7. Owner and Address:**

**\*P8. Recorded by:** (Name, affiliation, and address)

S. Singleton

KTU+A

3916 Normal Street, San Diego, CA 92103

**\*P9. Date Recorded:**

2/2/04

**\*P10. Survey Type:**

Reconnaissance

**\*P11. Report Citation:** Cite survey report and other sources, or enter "none."

La Jolla Historical Reconnaissance  
Survey--Cultural Landscape, 2003

**\*Attachments:**

☒ NONE

☐ Location Map

☐ Sketch Map

☐ Continuation Sheet

☐ Building, Structure and Object Record

☐ Archaeological Record

☐ District Record

☐ Linear Feature Record

☐ Milling Station Record

☐ Rock Art Record

☐ Artifact Record

☐ Photograph Record

☐ Other (List):

State of California - The Resources Agency  
DEPARTMENT OF PARKS AND RECREATION  
**PRIMARY RECORD**

Primary #  
HRI #  
Trinomial  
NRHP Status Code 5D3

Other Listings

Review Code

Reviewer

Date

Page 1 of 1

\*Resource Name or #: Nicholson Point Park (Whale View Point/Hospital Point)

P1. Other Identifier: A46 - La Jolla Coastal Zone, C58 - La Jolla Parks & Open Space

\*P2. Location: ☐ Not for Publication ☒ Unrestricted

\*a. County: San Diego

and (P2b and P2c or P2d. Attach a Location Map as necessary.)

\*b. USGS 7.5' Quad: La Jolla

Date: 1975

T15S: R4w: 1/4 of 1/4 of Sec;

M.D.

B.M.

c. Address: 100 Coast Blvd. near foot of Ravina

City: La Jolla

Zip: 92037

d.: UTM: ; mE/ mN

e. Other Locational Data: (e.g., parcel #, directions to resource, elevation, etc., as appropriate)

\*P3a. Description:

Architect:

Style:

General Description: Beach

- Dedicated open space/park
- 1.04 acres south of Coast Boulevard and Ravina Street; • Gift quitclaim deed on 9/30/58, accepted by Resolution 150499 on 10/7/58; • Dedicated by Ordinance #15707 on 4/5/82
- Public path between 100 and 202 Coast Blvd. leads to a stairway to the sand beach surrounded by natural rock formations, noted for swimming, diving, fishing and body surfing
- Provides shoreline access between Coast Boulevard Park and Marine Street Beach

\*P3b. Resource Attributes: (List attributes and codes) HP31 - Urban Open Space

\*P4. Resources Present: ☐ Building ☐ Structure ☐ Object ☒ Site ☐ District ☐ Element of District ☐ Other (Isolates, etc.)

P5a. Photo or Drawing (Photo required for buildings, structures, and objects.)



\*P5b. Description of Photo:  
(View, date, accession #)

LJ340.jpg

\*P6. Date of Constructed/Age and Sources:

1958 established as park

☐ Prehistoric ☒ Historic ☐ Both

\*P7. Owner and Address:

City of San Diego, 202 C Street, San Diego, CA 92101

\*P8. Recorded by: (Name, affiliation, and address)

S. Singleton  
KTU+A  
3916 Normal Street, San Diego, CA 92103

\*P9. Date Recorded:

1/4/04

\*P10. Survey Type:

Reconnaissance

\*P11. Report Citation: Cite survey report and other sources, or enter "none."

La Jolla Historical Reconnaissance  
Survey--Cultural Landscape, 2003

\*Attachments:

- ☒ NONE
- |  |   |  |
|--|---|--|
| <input type="checkbox"/> Location Map                          | <input type="checkbox"/> Archaeological Record  | <input type="checkbox"/> Artifact Record   |
| <input type="checkbox"/> Sketch Map                            | <input type="checkbox"/> District Record        | <input type="checkbox"/> Photograph Record |
| <input type="checkbox"/> Continuation Sheet                    | <input type="checkbox"/> Linear Feature Record  | <input type="checkbox"/> Other (List):     |
| <input type="checkbox"/> Building, Structure and Object Record | <input type="checkbox"/> Milling Station Record |  |
|  | <input type="checkbox"/> Rock Art Record        |  |

State of California - The Resources Agency  
DEPARTMENT OF PARKS AND RECREATION  
**PRIMARY RECORD**

Primary #  
HRI #  
Trinomial  
NRHP Status Code 7R

Other Listings

Review Code

Reviewer

Date

Page 1 of 1

\*Resource Name or #: 0 Coast Blvd @ Ravina

P1. Other Identifier: D59 - La Jolla Street & Heritage Trees

\*P2. Location: ☐ Not for Publication ☒ Unrestricted

and (P2b and P2c or P2d. Attach a Location Map as necessary.)

\*a. County: San Diego

\*b. USGS 7.5' Quad: La Jolla

Date: 1975

T15S: R4w: 1/4 of 1/4 of Sec;

M.D.

B.M.

c. Address: 0 Coast Blvd @ Ravina

City: La Jolla

Zip: 92037

d.: UTM: ; mE/ mN

e. Other Locational Data: (e.g., parcel #, directions to resource, elevation, etc., as appropriate)

\*P3a. Description:

Architect:

Style:

General Description: Street trees

- Mexican Fan Palms and Melaleuca leucadendra located in street right-of-way.

\*P3b. Resource Attributes: (List attributes and codes) HP30 - Trees/Vegetation

\*P4. Resources Present: ☐ Building ☐ Structure ☒ Object ☐ Site ☐ District ☐ Element of District ☐ Other (Isolates, etc.)

P5a. Photo or Drawing (Photo required for buildings, structures, and objects.)



P5b. Description of Photo:  
(View, date, accession #)

LJ371.jpg

\*P6. Date of Constructed/Age and Sources:

c 1910

☐ Prehistoric ☒ Historic ☐ Both

\*P7. Owner and Address:

\*P8. Recorded by: (Name, affiliation, and address)

S. Singleton

KTU+A

3916 Normal Street, San Diego, CA 92103

\*P9. Date Recorded:

1/29/04

\*P10. Survey Type:

Reconnaissance

\*P11. Report Citation: Cite survey report and other sources, or enter "none."

La Jolla Historical Reconnaissance  
Survey--Cultural Landscape, 2003

\*Attachments:

☒ NONE

☐ Location Map

☐ Sketch Map

☐ Continuation Sheet

☐ Building, Structure and Object Record

☐ Archaeological Record

☐ District Record

☐ Linear Feature Record

☐ Milling Station Record

☐ Rock Art Record

☐ Artifact Record

☐ Photograph Record

☐ Other (List):



State of California - The Resources Agency  
DEPARTMENT OF PARKS AND RECREATION  
**PRIMARY RECORD**

Primary #  
HRI #  
Trinomial  
NRHP Status Code 7R

Other Listings

Review Code

Reviewer

Date

Page 1 of 1

\*Resource Name or #: Scripps Inn

P1. Other Identifier: B50 - La Jolla Views & Scenic Roads, D108 - La Jolla Heritage and Street Trees

\*P2. Location: ☐ Not for Publication ☒ Unrestricted

\*a. County: San Diego

and (P2b and P2c or P2d. Attach a Location Map as necessary.)

\*b. USGS 7.5' Quad: La Jolla

Date: 1975

T15S: R4w: 1/4 of 1/4 of Sec;

M.D.

B.M.

c. Address: 555 Coast Blvd. South

City: La Jolla

Zip: 92037

d.: UTM: ; mE/ mN

e. Other Locational Data: (e.g., parcel #, directions to resource, elevation, etc., as appropriate)

\*P3a. Description:

Architect:

Style:

General Description: Scenic roadway, Heritage tree

- View northwest of Pacific Ocean from roadway.
- Heritage tree- Torrey Pine on Scripps Inn property.

\*P3b. Resource Attributes: (List attributes and codes) HP30 - Trees/Vegetation, HP37 - Highway/Trail

\*P4. Resources Present: ☐ Building ☐ Structure ☐ Object ☒ Site ☐ District ☐ Element of District ☐ Other (Isolates, etc.)

P5a. Photo or Drawing (Photo required for buildings, structures, and objects.)



P5b. Description of Photo:  
(View, date, accession #)

LJ336.jpg

\*P6. Date of Constructed/Age and Sources:

c 1930

☐ Prehistoric ☒ Historic ☐ Both

\*P7. Owner and Address:

\*P8. Recorded by: (Name, affiliation, and address)

S. Singleton

KTU+A

3916 Normal Street, San Diego, CA 92103

\*P9. Date Recorded:

1/15/04

\*P10. Survey Type:

Reconnaissance

\*P11. Report Citation: Cite survey report and other sources, or enter "none."

La Jolla Historical Reconnaissance  
Survey--Cultural Landscape, 2003

\*Attachments:

☒ NONE

☐ Location Map

☐ Sketch Map

☐ Continuation Sheet

☐ Building, Structure and Object Record

☐ Archaeological Record

☐ District Record

☐ Linear Feature Record

☐ Milling Station Record

☐ Rock Art Record

☐ Artifact Record

☐ Photograph Record

☐ Other (List):

State of California - The Resources Agency  
DEPARTMENT OF PARKS AND RECREATION  
**PRIMARY RECORD**

Primary #  
HRI #  
Trinomial  
NRHP Status Code 7R

Other Listings  
Review Code

Reviewer

Date

Page 1 of 1

\*Resource Name or #: 800 Coast Blvd. South

P1. Other Identifier: D53 - La Jolla Street & Heritage Trees

\*P2. Location: ☐ Not for Publication ☒ Unrestricted

\*a. County: San Diego

and (P2b and P2c or P2d. Attach a Location Map as necessary.)

\*b. USGS 7.5' Quad: La Jolla

Date: 1975

T15S: R4w: 1/4 of 1/4 of Sec;

M.D.

B.M.

c. Address: 800 Coast Blvd. South

City: La Jolla

Zip: 92037

d.: UTM: ; mE/ mN

e. Other Locational Data: (e.g., parcel #, directions to resource, elevation, etc., as appropriate)

\*P3a. Description:

Architect:

Style:

General Description: Street trees

- Mexican Fan Palms located in street right-of-way.

\*P3b. Resource Attributes: (List attributes and codes) HP30 - Trees/Vegetation

\*P4. Resources Present: ☐ Building ☐ Structure ☒ Object ☐ Site ☐ District ☐ Element of District ☐ Other (Isolates, etc.)

P5a. Photo or Drawing (Photo required for buildings, structures, and objects.)



P5b. Description of Photo:  
(View, date, accession #)

LJ372.jpg

\*P6. Date of Constructed/Age and Sources:

c 1910

☐ Prehistoric ☒ Historic ☐ Both

\*P7. Owner and Address:

\*P8. Recorded by: (Name, affiliation, and address)

S. Singleton

KTU+A

3916 Normal Street, San Diego, CA 92103

\*P9. Date Recorded:

1/29/04

\*P10. Survey Type:

Reconnaissance

\*P11. Report Citation: Cite survey report and other sources, or enter "none."

La Jolla Historical Reconnaissance  
Survey--Cultural Landscape, 2003

\*Attachments:

- |  |   |  |
|--|---|--|
| <input checked="" type="checkbox"/> NONE                       | <input type="checkbox"/> Archaeological Record  | <input type="checkbox"/> Artifact Record   |
| <input type="checkbox"/> Location Map                          | <input type="checkbox"/> District Record        | <input type="checkbox"/> Photograph Record |
| <input type="checkbox"/> Sketch Map                            | <input type="checkbox"/> Linear Feature Record  | <input type="checkbox"/> Other (List):     |
| <input type="checkbox"/> Continuation Sheet                    | <input type="checkbox"/> Milling Station Record |  |
| <input type="checkbox"/> Building, Structure and Object Record | <input type="checkbox"/> Rock Art Record        |  |

State of California - The Resources Agency  
DEPARTMENT OF PARKS AND RECREATION  
**PRIMARY RECORD**

Primary #  
HRI #  
Trinomial  
NRHP Status Code 5D3

Other Listings

Review Code

Reviewer

Date

Page 1 of 1

\*Resource Name or #: Devil's Slide

P1. Other Identifier: A20 - La Jolla Coastal Zone

\*P2. Location: ☐ Not for Publication ☒ Unrestricted

and (P2b and P2c or P2d. Attach a Location Map as necessary.)

\*a. County: San Diego

\*b. USGS 7.5' Quad: La Jolla

Date: 1975

T15S: R4w: 1/4 of 1/4 of Sec;

M.D.

B.M.

c. Address: 0 Coast Walk

City: La Jolla

Zip: 92037

d.: UTM: ; mE/ mN

e. Other Locational Data: (e.g., parcel #, directions to resource, elevation, etc., as appropriate)

**\*P3a. Description:**

Architect:

Style:

General Description: Beach

- Popular destination for early visitors to La Jolla (early 1900s)
- The small, crescent-shaped rocky beach is located just past the easternmost of The Caves and below the foot of Park Row. The name describes the large expanse of crumbling cliffs hovering above the beach.
- Access has historically been provided by a stairway down the bluff face. The last stairway was burned in the 1960s and never replaced.

\*P3b. Resource Attributes: (List attributes and codes) HP31 - Urban Open Space

\*P4. Resources Present: ☐ Building ☐ Structure ☐ Object ☒ Site ☐ District ☐ Element of District ☐ Other (Isolates, etc.)

P5a. Photo or Drawing (Photo required for buildings, structures, and objects.)



**P5b. Description of Photo:**  
(View, date, accession #)

LJ103.jpg

**\*P6. Date of Constructed/Age and Sources:**

c 1887

☐ Prehistoric ☒ Historic ☐ Both

**\*P7. Owner and Address:**

**\*P8. Recorded by:** (Name, affiliation, and address)

S. Singleton  
KTU+A  
3916 Normal Street, San Diego, CA 92103

**\*P9. Date Recorded:**

9/17/2003

**\*P10. Survey Type:**

Reconnaissance

**\*P11. Report Citation:** Cite survey report and other sources, or enter "none."

La Jolla Historical Reconnaissance  
Survey--Cultural Landscape, 2003

**\*Attachments:**

- ☒ NONE ☐ Archaeological Record ☐ Artifact Record  
☐ Location Map ☐ District Record ☐ Photograph Record  
☐ Sketch Map ☐ Linear Feature Record ☐ Other (List):  
☐ Continuation Sheet ☐ Milling Station Record  
☐ Building, Structure and Object Record ☐ Rock Art Record



State of California - The Resources Agency  
DEPARTMENT OF PARKS AND RECREATION  
**PRIMARY RECORD**

Primary #  
HRI #  
Trinomial  
NRHP Status Code 5D3

Other Listings

Review Code

Reviewer

Date

Page 1 of 1

\*Resource Name or #: Coast Walk

P1. Other Identifier: A22 - La Jolla Coastal Zone, B26 - La Jolla Views & Scenic Roads

\*P2. Location: ☐ Not for Publication ☒ Unrestricted

\*a. County: San Diego

and (P2b and P2c or P2d. Attach a Location Map as necessary.)

\*b. USGS 7.5' Quad: La Jolla

Date: 1975

T15S: R4w: 1/4 of 1/4 of Sec;

M.D.

B.M.

c. Address: 0 Coast Walk

City: La Jolla

Zip: 92037

d.: UTM: ; mE/ mN

e. Other Locational Data: (e.g., parcel #, directions to resource, elevation, etc., as appropriate)

\*P3a. Description:

Architect:

Style:

General Description: Bluff-top trail with viewpoints

- Dirt path along the La Jolla bluffs provides a panoramic view of the ocean, beach and caves along the shoreline
- Subject to severe storm damage and erosion
- Points of access to the trail are from Coast Walk Blvd., Park Row and Cave Street (near Goldfish Point)

\*P3b. Resource Attributes: (List attributes and codes) HP37 - Highway/Trail

\*P4. Resources Present: ☐ Building ☐ Structure ☐ Object ☒ Site ☐ District ☐ Element of District ☐ Other (Isolates, etc.)

P5a. Photo or Drawing (Photo required for buildings, structures, and objects.)



\*P5b. Description of Photo:  
(View, date, accession #)

LJ102.jpg

\*P6. Date of Constructed/Age and Sources:

1931

☐ Prehistoric ☒ Historic ☐ Both

\*P7. Owner and Address:

\*P8. Recorded by: (Name, affiliation, and address)

S. Singleton  
KTU+A  
3916 Normal Street, San Diego, CA 92103

\*P9. Date Recorded:

1/4/04

\*P10. Survey Type:

Reconnaissance

\*P11. Report Citation: Cite survey report and other sources, or enter "none."

La Jolla Historical Reconnaissance  
Survey--Cultural Landscape, 2003

\*Attachments:

- ☒ NONE
- |  |   |  |
|--|---|--|
| <input type="checkbox"/> Location Map                          | <input type="checkbox"/> Archaeological Record  | <input type="checkbox"/> Artifact Record   |
| <input type="checkbox"/> Sketch Map                            | <input type="checkbox"/> District Record        | <input type="checkbox"/> Photograph Record |
| <input type="checkbox"/> Continuation Sheet                    | <input type="checkbox"/> Linear Feature Record  | <input type="checkbox"/> Other (List):     |
| <input type="checkbox"/> Building, Structure and Object Record | <input type="checkbox"/> Milling Station Record |  |
|  | <input type="checkbox"/> Rock Art Record        |  |

State of California - The Resources Agency  
DEPARTMENT OF PARKS AND RECREATION  
**PRIMARY RECORD**

Primary #  
HRI #  
Trinomial  
NRHP Status Code 5D3

Other Listings

Review Code

Reviewer

Date

Page 1 of 1

\*Resource Name or #: Goldfish Point

P1. Other Identifier: A24 - La Jolla Coastal Zone

\*P2. Location: ☐ Not for Publication ☒ Unrestricted

and (P2b and P2c or P2d. Attach a Location Map as necessary.)

\*a. County: San Diego

\*b. USGS 7.5' Quad: La Jolla

Date: 1975

T15S: R4w: 1/4 of 1/4 of Sec;

M.D.

B.M.

c. Address: 0 Coast Walk

City: La Jolla

Zip: 92037

d.: UTM: ; mE/ mN

e. Other Locational Data: (e.g., parcel #, directions to resource, elevation, etc., as appropriate)

\*P3a. Description:

Architect:

Style:

General Description: Bluff-top viewpoint

- Named for the abundance of gold-hued garibaldi fish
- Part of the La Jolla Underwater Park
- The Clam is located on the edge of Goldfish Point - the two main edges of the cliff extend over the water and round in the middle to form the shape of a clam shell. Historically, a popular spot for people to jump or dive off the edge. In 1897 and 1898, the railroad company hired stuntman Horace Poole to entertain visitors by jumping from the cliff into the surf.

\*P3b. Resource Attributes: (List attributes and codes) HP31 - Urban Open Space

\*P4. Resources Present: ☐ Building ☐ Structure ☐ Object ☒ Site ☐ District ☐ Element of District ☐ Other (Isolates, etc.)

P5a. Photo or Drawing (Photo required for buildings, structures, and objects.)



P5b. Description of Photo:  
(View, date, accession #)

LJ330.jpg

\*P6. Date of Constructed/Age and Sources:

c 1887

☐ Prehistoric ☒ Historic ☐ Both

\*P7. Owner and Address:

\*P8. Recorded by: (Name, affiliation, and address)

S. Singleton  
KTU+A  
3916 Normal Street, San Diego, CA 92103

\*P9. Date Recorded:

1/4/04

\*P10. Survey Type:

Reconnaissance

\*P11. Report Citation: Cite survey report and other sources, or enter "none."

La Jolla Historical Reconnaissance  
Survey--Cultural Landscape, 2003

\*Attachments:

- ☒ NONE ☐ Archaeological Record ☐ Artifact Record  
☐ Location Map ☐ District Record ☐ Photograph Record  
☐ Sketch Map ☐ Linear Feature Record ☐ Other (List):  
☐ Continuation Sheet ☐ Milling Station Record  
☐ Building, Structure and Object Record ☐ Rock Art Record

State of California - The Resources Agency  
DEPARTMENT OF PARKS AND RECREATION  
**PRIMARY RECORD**

Primary #  
HRI #  
Trinomial  
NRHP Status Code 5D3

Other Listings

Review Code

Reviewer

Date

Page 1 of 1

\*Resource Name or #: Emerald Cove

P1. Other Identifier: A25 - La Jolla Coastal Zone

\*P2. Location: ☐ Not for Publication ☒ Unrestricted

and (P2b and P2c or P2d. Attach a Location Map as necessary.)

\*a. County: San Diego

\*b. USGS 7.5' Quad: La Jolla

Date: 1975

T15S: R4w: 1/4 of 1/4 of Sec;

M.D.

B.M.

c. Address: 0 Coast Walk

City: La Jolla

Zip: 92037

d.: UTM: ; mE/ mN

e. Other Locational Data: (e.g., parcel #, directions to resource, elevation, etc., as appropriate)

**\*P3a. Description:**

Architect:

Style:

General Description: Cove

- Rocky cove provides access to the swim-through cove

\*P3b. Resource Attributes: (List attributes and codes) HP31 - Urban Open Space

\*P4. Resources Present: ☐ Building ☐ Structure ☐ Object ☒ Site ☐ District ☐ Element of District ☐ Other (Isolates, etc.)

P5a. Photo or Drawing (Photo required for buildings, structures, and objects.)



**\*P5b. Description of Photo:**  
(View, date, accession #)

LJ100.jpg

**\*P6. Date of Constructed/Age and Sources:**

c 1887

☐ Prehistoric ☒ Historic ☐ Both

**\*P7. Owner and Address:**

**\*P8. Recorded by:** (Name, affiliation, and address)

S. Singleton

KTU+A

3916 Normal Street, San Diego, CA 92103

**\*P9. Date Recorded:**

1/4/04

**\*P10. Survey Type:**

Reconnaissance

**\*P11. Report Citation:** Cite survey report and other sources, or enter "none."

La Jolla Historical Reconnaissance  
Survey--Cultural Landscape, 2003

**\*Attachments:**

☒ NONE

☐ Location Map

☐ Sketch Map

☐ Continuation Sheet

☐ Building, Structure and Object Record

☐ Archaeological Record

☐ District Record

☐ Linear Feature Record

☐ Milling Station Record

☐ Rock Art Record

☐ Artifact Record

☐ Photograph Record

☐ Other (List):



State of California - The Resources Agency  
DEPARTMENT OF PARKS AND RECREATION  
**PRIMARY RECORD**

Primary #  
HRI #  
Trinomial  
NRHP Status Code 5D3

Other Listings

Review Code

Reviewer

Date

Page 1 of 1

\*Resource Name or #: The Cove

P1. Other Identifier: A26 - La Jolla Coastal Zone

\*P2. Location: ☐ Not for Publication ☒ Unrestricted

and (P2b and P2c or P2d. Attach a Location Map as necessary.)

\*b. USGS 7.5' Quad: La Jolla

Date: 1975

\*a. County: San Diego

T15S: R4w: 1/4 of 1/4 of Sec;

M.D.

B.M.

c. Address: 0 Coast Walk

City: La Jolla

Zip: 92037

d.: UTM: ; mE/ mN

e. Other Locational Data: (e.g., parcel #, directions to resource, elevation, etc., as appropriate)

**\*P3a. Description:**

Architect:

Style:

General Description: Beach

- 0.4 acre pocket beach park protected from waves by rock formations and an arm of land to the south (Alligator Head - a cave-punctured promontory resembling an alligator's head, the roof of the cave collapsed due to natural erosion and wave action)
- Small cove with sandy beach, popular for diving, swimming and surf fishing
- Concrete stairs provide access to beach
- Protected fish and game preserve

\*P3b. Resource Attributes: (List attributes and codes) HP31 - Urban Open Space

\*P4. Resources Present: ☐ Building ☐ Structure ☐ Object ☒ Site ☐ District ☐ Element of District ☐ Other (Isolates, etc.)

P5a. Photo or Drawing (Photo required for buildings, structures, and objects.)



**\*P5b. Description of Photo:**  
(View, date, accession #)

LJ163.jpg

**\*P6. Date of Constructed/Age and Sources:**

c 1887

☐ Prehistoric ☒ Historic ☐ Both

**\*P7. Owner and Address:**

**\*P8. Recorded by:** (Name, affiliation, and address)

S. Singleton

KTU+A

3916 Normal Street, San Diego, CA 92103

**\*P9. Date Recorded:**

1/4/04

**\*P10. Survey Type:**

Reconnaissance

**\*P11. Report Citation:** Cite survey report and other sources, or enter "none."

La Jolla Historical Reconnaissance  
Survey--Cultural Landscape, 2003

**\*Attachments:**

- ☒ NONE
- |  |   |  |
|--|---|--|
| <input type="checkbox"/> Location Map                          | <input type="checkbox"/> Archaeological Record  | <input type="checkbox"/> Artifact Record   |
| <input type="checkbox"/> Sketch Map                            | <input type="checkbox"/> District Record        | <input type="checkbox"/> Photograph Record |
| <input type="checkbox"/> Continuation Sheet                    | <input type="checkbox"/> Linear Feature Record  | <input type="checkbox"/> Other (List):     |
| <input type="checkbox"/> Building, Structure and Object Record | <input type="checkbox"/> Milling Station Record |  |
|  | <input type="checkbox"/> Rock Art Record        |  |

State of California - The Resources Agency  
DEPARTMENT OF PARKS AND RECREATION  
**PRIMARY RECORD**

Primary #  
HRI #  
Trinomial  
NRHP Status Code 5D3

Other Listings

Review Code

Reviewer

Date

Page 1 of 1

\*Resource Name or #: La Jolla Caves

P1. Other Identifier: A21 - La Jolla Coastal Zone

\*P2. Location: ☐ Not for Publication ☒ Unrestricted

and (P2b and P2c or P2d. Attach a Location Map as necessary.)

\*b. USGS 7.5' Quad: La Jolla

Date: 1975

\*a. County: San Diego

T15S: R4w: 1/4 of 1/4 of Sec;

M.D.

B.M.

c. Address: 0 Coast Walk

City: La Jolla

Zip: 92037

d.: UTM: ; mE/ mN

e. Other Locational Data: (e.g., parcel #, directions to resource, elevation, etc., as appropriate)

**\*P3a. Description:**

Architect:

Style:

General Description: Caves

Caves formed by waves pounding on fractures in bluffs

"The White Lady" - bride and groom lost forever in last of 7 caves known as Seven Sisters Caves

1902-1903, Professor Gustav Schultz dug 133 steps down into first cave, Sunny Jim

Popular spot on cliffs above caves for diving in early 1900s. Also lowered visitors over edge of Devil's Slide to peer into caves

Caves used by bootleggers to funnel whiskey during prohibition.

Caves used by smugglers as a hiding spot and passageway for Chinese immigrants

Used for movie filming

Various theories on name of 1st cave (only cave accessible by land): cartoon character on box of British breakfast cereal (Force Wheat Flakes), outline of cave opening resembles Sunny Jim's head; named after California governor Sunny Jim Rolph; opening resembles smiling (sunny) man (Jim) facing left; Frank Baum, author of Land of Oz named cave "Sunny Jim" because he thought the opening resembled the profile of a pirates' head

\*P3b. Resource Attributes: (List attributes and codes) HP39 - Other

\*P4. Resources Present: ☐ Building ☐ Structure ☐ Object ☒ Site ☐ District ☐ Element of District ☐ Other (Isolates, etc.)

P5a. Photo or Drawing (Photo required for buildings, structures, and objects.)



**P5b. Description of Photo:**  
(View, date, accession #)

LJ162.jpg

**\*P6. Date of Constructed/Age and Sources:**

c 1894

☐ Prehistoric ☒ Historic ☐ Both

**\*P7. Owner and Address:**

**\*P8. Recorded by:** (Name, affiliation, and address)

S. Singleton

KTU+A

3916 Normal Street, San Diego, CA 92103

**\*P9. Date Recorded:**

1/4/04

**\*P10. Survey Type:**

Reconnaissance

**\*P11. Report Citation:** Cite survey report and other sources, or enter "none."

La Jolla Historical Reconnaissance  
Survey--Cultural Landscape, 2003

**\*Attachments:**

☒ NONE

☐ Location Map

☐ Sketch Map

☐ Continuation Sheet

☐ Building, Structure and Object Record

☐ Archaeological Record

☐ District Record

☐ Linear Feature Record

☐ Milling Station Record

☐ Rock Art Record

☐ Artifact Record

☐ Photograph Record

☐ Other (List):

State of California - The Resources Agency  
DEPARTMENT OF PARKS AND RECREATION  
**PRIMARY RECORD**

Primary #  
HRI #  
Trinomial  
NRHP Status Code 7R

Other Listings

Review Code

Reviewer

Date

Page 1 of 1

\*Resource Name or #: Colgate Street View

P1. Other Identifier: B113 - La Jolla Views & Scenic Roads

\*P2. Location: ☐ Not for Publication ☒ Unrestricted

and (P2b and P2c or P2d. Attach a Location Map as necessary.)

\*a. County: San Diego

\*b. USGS 7.5' Quad: La Jolla

Date: 1975

T15S: R4w: 1/4 of 1/4 of Sec;

M.D.

B.M.

c. Address: 1700 Colgate

City: La Jolla

Zip: 92037

d.: UTM: ; mE/ mN

e. Other Locational Data: (e.g., parcel #, directions to resource, elevation, etc., as appropriate)

\*P3a. Description:

Architect:

Style:

General Description: View point

- View south of Mission Bay and Point Loma

\*P3b. Resource Attributes: (List attributes and codes) HP39 - Other

\*P4. Resources Present: ☐ Building ☐ Structure ☐ Object ☒ Site ☐ District ☐ Element of District ☐ Other (Isolates, etc.)

P5a. Photo or Drawing (Photo required for buildings, structures, and objects.)



\*P5b. Description of Photo:  
(View, date, accession #)

LJ197.jpg

\*P6. Date of Constructed/Age and Sources:

c 1960

☐ Prehistoric ☐ Historic ☐ Both

\*P7. Owner and Address:

\*P8. Recorded by: (Name, affiliation, and address)

S. Singleton

KTU+A

3916 Normal Street, San Diego, CA 92103

\*P9. Date Recorded:

1/15/04

\*P10. Survey Type:

Reconnaissance

\*P11. Report Citation: Cite survey report and other sources, or enter "none."

La Jolla Historical Reconnaissance  
Survey--Cultural Landscape, 2003

\*Attachments:

☒ NONE

☐ Location Map

☐ Sketch Map

☐ Continuation Sheet

☐ Building, Structure and Object Record

☐ Archaeological Record

☐ District Record

☐ Linear Feature Record

☐ Milling Station Record

☐ Rock Art Record

☐ Artifact Record

☐ Photograph Record

☐ Other (List):



State of California - The Resources Agency  
DEPARTMENT OF PARKS AND RECREATION  
**PRIMARY RECORD**

Primary #  
HRI #  
Trinomial  
NRHP Status Code 7R

Other Listings

Review Code

Reviewer

Date

Page 1 of 1

\*Resource Name or #: Upper Van Nuys Canyon

P1. Other Identifier: C48 - La Jolla Parks & Open Space

\*P2. Location: ☐ Not for Publication ☐ Unrestricted

and (P2b and P2c or P2d. Attach a Location Map as necessary.)

\*a. County: San Diego

\*b. USGS 7.5' Quad: La Jolla

Date: 1975

T15S: R4w: 1/4 of 1/4 of Sec;

M.D.

B.M.

c. Address: 0 Colgate Circle

City: La Jolla

Zip: 92037

d.: UTM: ; mE/ mN

e. Other Locational Data: (e.g., parcel #, directions to resource, elevation, etc., as appropriate)

\*P3a. Description:

Architect:

Style:

General Description: Open space

- Private open space

\*P3b. Resource Attributes: (List attributes and codes) HP31 - Urban Open Space

\*P4. Resources Present: ☐ Building ☐ Structure ☐ Object ☒ Site ☐ District ☐ Element of District ☐ Other (Isolates, etc.)

P5a. Photo or Drawing (Photo required for buildings, structures, and objects.)



P5b. Description of Photo:  
(View, date, accession #)

LJ509.jpg

\*P6. Date of Constructed/Age and Sources:

c 1926

☐ Prehistoric ☒ Historic ☐ Both

\*P7. Owner and Address:

\*P8. Recorded by: (Name, affiliation, and address)

S. Singleton

KTU+A

3916 Normal Street, San Diego, CA 92103

\*P9. Date Recorded:

12/7/03

\*P10. Survey Type:

Reconnaissance

\*P11. Report Citation: Cite survey report and other sources, or enter "none."

La Jolla Historical Reconnaissance  
Survey--Cultural Landscape, 2003

\*Attachments:

- |  |   |  |
|--|---|--|
| <input type="checkbox"/> NONE                                  | <input type="checkbox"/> Archaeological Record  | <input type="checkbox"/> Artifact Record   |
| <input type="checkbox"/> Location Map                          | <input type="checkbox"/> District Record        | <input type="checkbox"/> Photograph Record |
| <input type="checkbox"/> Sketch Map                            | <input type="checkbox"/> Linear Feature Record  | <input type="checkbox"/> Other (List):     |
| <input type="checkbox"/> Continuation Sheet                    | <input type="checkbox"/> Milling Station Record |  |
| <input type="checkbox"/> Building, Structure and Object Record | <input type="checkbox"/> Rock Art Record        |  |

State of California - The Resources Agency  
DEPARTMENT OF PARKS AND RECREATION  
**PRIMARY RECORD**

Primary #  
HRI #  
Trinomial  
NRHP Status Code 7R

Other Listings

Review Code

Reviewer

Date

Page 1 of 1

\*Resource Name or #: 500-600 Colima Between Beaumont & Waverly

P1. Other Identifier: D102 - La Jolla Street & Heritage Trees

\*P2. Location: ☐ Not for Publication ☒ Unrestricted

\*a. County: San Diego

and (P2b and P2c or P2d. Attach a Location Map as necessary.)

\*b. USGS 7.5' Quad: La Jolla

Date: 1975

T15S: R4W: 1/4 of 1/4 of Sec;

M.D.

B.M.

c. Address: 500-600 Colima

City: La Jolla

Zip: 92037

d.: UTM: ; mE/ mN

e. Other Locational Data: (e.g., parcel #, directions to resource, elevation, etc., as appropriate)

\*P3a. Description:

Architect:

Style:

General Description: Street trees

- Eucalyptus globulus on north side of Colima in right-of-way.
- Mexican Fan Palms on south side.

\*P3b. Resource Attributes: (List attributes and codes) HP30 - Trees/Vegetation

\*P4. Resources Present: ☐ Building ☐ Structure ☒ Object ☐ Site ☐ District ☐ Element of District ☐ Other (Isolates, etc.)

P5a. Photo or Drawing (Photo required for buildings, structures, and objects.)



\*P5b. Description of Photo:  
(View, date, accession #)

LJ030.jpg

\*P6. Date of Constructed/Age and Sources:

c 1920

☐ Prehistoric ☒ Historic ☐ Both

\*P7. Owner and Address:

\*P8. Recorded by: (Name, affiliation, and address)

S. Singleton

KTU+A

3916 Normal Street, San Diego, CA 92103

\*P9. Date Recorded:

1/29/04

\*P10. Survey Type:

Reconnaissance

\*P11. Report Citation: Cite survey report and other sources, or enter "none."

La Jolla Historical Reconnaissance  
Survey--Cultural Landscape, 2003

\*Attachments:

☒ NONE

☐ Location Map

☐ Sketch Map

☐ Continuation Sheet

☐ Building, Structure and Object Record

☐ Archaeological Record

☐ District Record

☐ Linear Feature Record

☐ Milling Station Record

☐ Rock Art Record

☐ Artifact Record

☐ Photograph Record

☐ Other (List):

State of California - The Resources Agency  
DEPARTMENT OF PARKS AND RECREATION  
**PRIMARY RECORD**

Primary #  
HRI #  
Trinomial  
NRHP Status Code 5D3

Other Listings

Review Code

Reviewer

Date

Page 1 of 1

\*Resource Name or #: Costa Place Unimproved No Access

P1. Other Identifier: A67 - La Jolla Coastal Zone

\*P2. Location: ☐ Not for Publication ☒ Unrestricted

and (P2b and P2c or P2d. Attach a Location Map as necessary.)

\*a. County: San Diego

\*b. USGS 7.5' Quad: La Jolla

Date: 1975

T15S: R4w: 1/4 of 1/4 of Sec;

M.D.

B.M.

c. Address: 0 Costa Place

City: La Jolla

Zip: 92037

d.: UTM: ; mE/ mN

e. Other Locational Data: (e.g., parcel #, directions to resource, elevation, etc., as appropriate)

\*P3a. Description:

Architect:

Style:

General Description: View point

- Unimproved dedicated street off of Camino de la Costa.
- Easement contains steep slope overgrown with vegetation.
- California Coastal Commission requires vertical easement, but safety concerns have kept it closed to public.

\*P3b. Resource Attributes: (List attributes and codes) HP39 - Other (view point)

\*P4. Resources Present: ☐ Building ☐ Structure ☐ Object ☒ Site ☐ District ☐ Element of District ☐ Other (Isolates, etc.)

P5a. Photo or Drawing (Photo required for buildings, structures, and objects.)



P5b. Description of Photo:  
(View, date, accession #)

LJ226.jpg

\*P6. Date of Constructed/Age and Sources:

c 1920

☐ Prehistoric ☒ Historic ☐ Both

\*P7. Owner and Address:

\*P8. Recorded by: (Name, affiliation, and address)

S. Singleton  
KTU+A  
3916 Normal Street, San Diego, CA 92103

\*P9. Date Recorded:

1/4/04

\*P10. Survey Type:

Reconnaissance

\*P11. Report Citation: Cite survey report and other sources, or enter "none."

La Jolla Historical Reconnaissance  
Survey--Cultural Landscape, 2003

\*Attachments:

- ☒ NONE ☐ Archaeological Record ☐ Artifact Record  
☐ Location Map ☐ District Record ☐ Photograph Record  
☐ Sketch Map ☐ Linear Feature Record ☐ Other (List):  
☐ Continuation Sheet ☐ Milling Station Record  
☐ Building, Structure and Object Record ☐ Rock Art Record



State of California - The Resources Agency  
DEPARTMENT OF PARKS AND RECREATION  
**PRIMARY RECORD**

Primary #  
HRI #  
Trinomial  
NRHP Status Code 7R

Other Listings

Review Code

Reviewer

Date

Page 1 of 1

\*Resource Name or #: 2700 Costabelle Drive

**P1. Other Identifier:** B21 - La Jolla Views & Scenic Roads

**\*P2. Location:** ☐ Not for Publication ☒ Unrestricted

and (P2b and P2c or P2d. Attach a Location Map as necessary.)

**\*a. County:** San Diego

**\*b. USGS 7.5' Quad:** La Jolla

**Date:** 1975

**T15S: R4w: 1/4 of 1/4 of Sec;**

**M.D.**

**B.M.**

**c. Address:** 2700 Costabelle Drive

**City:** La Jolla

**Zip:** 92037

**d.: UTM:** ; mE/ mN

**e. Other Locational Data:** (e.g., parcel #, directions to resource, elevation, etc., as appropriate)

**\*P3a. Description:**

Architect:

Style:

General Description: Scenic roadway

- View southwest of Pacific Ocean and La Jolla Cove from roadway.

**\*P3b. Resource Attributes:** (List attributes and codes) HP37 - Highway/Trail

**\*P4. Resources Present:** ☐ Building ☐ Structure ☐ Object ☒ Site ☐ District ☐ Element of District ☐ Other (Isolates, etc.)

P5a. Photo or Drawing (Photo required for buildings, structures, and objects.)



**\*P5b. Description of Photo:**  
(View, date, accession #)

LJ263.jpg

**\*P6. Date of Constructed/Age and Sources:**

c 1960

☐ Prehistoric ☒ Historic ☐ Both

**\*P7. Owner and Address:**

**\*P8. Recorded by:** (Name, affiliation, and address)

S. Singleton

KTU+A

3916 Normal Street, San Diego, CA 92103

**\*P9. Date Recorded:**

1/15/04

**\*P10. Survey Type:**

Reconnaissance

**\*P11. Report Citation:** Cite survey report and other sources, or enter "none."

La Jolla Historical Reconnaissance  
Survey--Cultural Landscape, 2003

**\*Attachments:**

☒ NONE

☐ Location Map

☐ Sketch Map

☐ Continuation Sheet

☐ Building, Structure and Object Record

☐ Archaeological Record

☐ District Record

☐ Linear Feature Record

☐ Milling Station Record

☐ Rock Art Record

☐ Artifact Record

☐ Photograph Record

☐ Other (List):

State of California - The Resources Agency  
DEPARTMENT OF PARKS AND RECREATION  
**PRIMARY RECORD**

Primary #  
HRI #  
Trinomial  
NRHP Status Code 7R

Other Listings

Review Code

Reviewer

Date

Page 1 of 1

\*Resource Name or #: The Gardens at Foxhill

P1. Other Identifier: E34 - La Jolla Designed Landscapes

\*P2. Location: ☐ Not for Publication ☒ Unrestricted

and (P2b and P2c or P2d. Attach a Location Map as necessary.)

\*a. County: San Diego

\*b. USGS 7.5' Quad: La Jolla

Date: 1975

T15S: R4w: 1/4 of 1/4 of Sec;

M.D.

B.M.

c. Address: 0 Country Club Drive

City: La Jolla

Zip: 92037

d.: UTM: ; mE/ mN

e. Other Locational Data: (e.g., parcel #, directions to resource, elevation, etc., as appropriate)

**\*P3a. Description:**

Architect: Roy Drew, Architect; Wimmer Yamada, Landscape Architect

Style:

General Description: Private residence

- 1999 Secret Garden Tour
- Named for the local foxes that occupy the area
- French Country house designed by Mosher Drew in 1956, gardens completed in 1960
- 9 acre site, entry highlighted with Cork Oak & Southern Magnolias, garden areas include The Orchard, The Cut-Flower Garden, The Lath House, Gazebo Area, Meadow, Pepper Tree Lane, & Garden House, Pool & Fox Fountain Garden

\*P3b. Resource Attributes: (List attributes and codes) HP29 - Landscape Architecture

\*P4. Resources Present: ☐ Building ☐ Structure ☐ Object ☒ Site ☐ District ☐ Element of District ☐ Other (Isolates, etc.)

P5a. Photo or Drawing (Photo required for buildings, structures, and objects.)

**\*P5b. Description of Photo:**  
(View, date, accession #)

**\*P6. Date of Constructed/Age and Sources:**

1960 - garden

☐ Prehistoric ☒ Historic ☐ Both

**\*P7. Owner and Address:**

**\*P8. Recorded by:** (Name, affiliation, and address)

S. Singleton  
KTU+A  
3916 Normal Street, San Diego, CA 92103

**\*P9. Date Recorded:**

2/2/04

**\*P10. Survey Type:**

Reconnaissance

**\*P11. Report Citation:** Cite survey report and other sources, or enter "none."

La Jolla Historical Reconnaissance  
Survey--Cultural Landscape, 2003

**\*Attachments:**

- ☒ NONE ☐ Archaeological Record ☐ Artifact Record  
☐ Location Map ☐ District Record ☐ Photograph Record  
☐ Sketch Map ☐ Linear Feature Record ☐ Other (List):  
☐ Continuation Sheet ☐ Milling Station Record  
☐ Building, Structure and Object Record ☐ Rock Art Record

State of California - The Resources Agency  
DEPARTMENT OF PARKS AND RECREATION  
**PRIMARY RECORD**

Primary #  
HRI #  
Trinomial  
NRHP Status Code 7R

Other Listings

Review Code

Reviewer

Date

Page 1 of 1

\*Resource Name or #: Country Club Open Space

P1. Other Identifier: C31 - La Jolla Parks & Open Space

\*P2. Location: ☐ Not for Publication ☒ Unrestricted

and (P2b and P2c or P2d. Attach a Location Map as necessary.)

\*a. County: San Diego

\*b. USGS 7.5' Quad: La Jolla

Date: 1975

T15S: R4w: 1/4 of 1/4 of Sec;

M.D.

B.M.

c. Address: 0 Country Club Drive

City: La Jolla

Zip: 92037

d.: UTM: ; mE/ mN

e. Other Locational Data: (e.g., parcel #, directions to resource, elevation, etc., as appropriate)

\*P3a. Description:

Architect:

Style:

General Description: Open space

- Designated open space

\*P3b. Resource Attributes: (List attributes and codes) HP31 - Urban Open Space

\*P4. Resources Present: ☐ Building ☐ Structure ☐ Object ☒ Site ☐ District ☐ Element of District ☐ Other (Isolates, etc.)

P5a. Photo or Drawing (Photo required for buildings, structures, and objects.)



\*P5b. Description of Photo:  
(View, date, accession #)

LJ215.jpg

\*P6. Date of Constructed/Age and Sources:

c 1930

☐ Prehistoric ☒ Historic ☐ Both

\*P7. Owner and Address:

\*P8. Recorded by: (Name, affiliation, and address)

S. Singleton

KTU+A

3916 Normal Street, San Diego, CA 92103

\*P9. Date Recorded:

12/7/03

\*P10. Survey Type:

Reconnaissance

\*P11. Report Citation: Cite survey report and other sources, or enter "none."

La Jolla Historical Reconnaissance  
Survey--Cultural Landscape, 2003

\*Attachments:

☒ NONE

☐ Location Map

☐ Sketch Map

☐ Continuation Sheet

☐ Building, Structure and Object Record

☐ Archaeological Record

☐ District Record

☐ Linear Feature Record

☐ Milling Station Record

☐ Rock Art Record

☐ Artifact Record

☐ Photograph Record

☐ Other (List):



State of California - The Resources Agency  
DEPARTMENT OF PARKS AND RECREATION  
**PRIMARY RECORD**

Primary #  
HRI #  
Trinomial  
NRHP Status Code 7R

Other Listings

Review Code

Reviewer

Date

Page 1 of 1

\*Resource Name or #: 7100-7400 Country Club Drive

P1. Other Identifier: D105 - La Jolla Street & Heritage Trees

\*P2. Location: ☐ Not for Publication ☒ Unrestricted

\*a. County: San Diego

and (P2b and P2c or P2d. Attach a Location Map as necessary.)

\*b. USGS 7.5' Quad: La Jolla

Date: 1975

T15S: R4W: 1/4 of 1/4 of Sec;

M.D.

B.M.

c. Address: 7100-7400 Country Club Drive

City: La Jolla

Zip: 92037

d.: UTM: ; mE/ mN

e. Other Locational Data: (e.g., parcel #, directions to resource, elevation, etc., as appropriate)

\*P3a. Description:

Architect:

Style:

General Description: Street trees

- Eucalyptus located in street right-of-way.

\*P3b. Resource Attributes: (List attributes and codes) HP30 - Trees/Vegetation

\*P4. Resources Present: ☐ Building ☐ Structure ☒ Object ☐ Site ☐ District ☐ Element of District ☐ Other (Isolates, etc.)

P5a. Photo or Drawing (Photo required for buildings, structures, and objects.)



P5b. Description of Photo:  
(View, date, accession #)

LJ466.jpg

\*P6. Date of Constructed/Age and Sources:

c 1930

☐ Prehistoric ☒ Historic ☐ Both

\*P7. Owner and Address:

\*P8. Recorded by: (Name, affiliation, and address)

S. Singleton

KTU+A

3916 Normal Street, San Diego, CA 92103

\*P9. Date Recorded:

1/29/04

\*P10. Survey Type:

Reconnaissance

\*P11. Report Citation: Cite survey report and other sources, or enter "none."

La Jolla Historical Reconnaissance  
Survey--Cultural Landscape, 2003

\*Attachments:

☒ NONE

☐ Location Map

☐ Sketch Map

☐ Continuation Sheet

☐ Building, Structure and Object Record

☐ Archaeological Record

☐ District Record

☐ Linear Feature Record

☐ Milling Station Record

☐ Rock Art Record

☐ Artifact Record

☐ Photograph Record

☐ Other (List):

State of California - The Resources Agency  
DEPARTMENT OF PARKS AND RECREATION  
**PRIMARY RECORD**

Primary #  
HRI #  
Trinomial  
NRHP Status Code 7R

Other Listings  
Review Code

Reviewer

Date

Page 1 of 1

\*Resource Name or #: 7295 Country Club Drive

P1. Other Identifier: E02 - La Jolla Designed Landscapes

\*P2. Location: ☐ Not for Publication ☒ Unrestricted

\*a. County: San Diego

and (P2b and P2c or P2d. Attach a Location Map as necessary.)

\*b. USGS 7.5' Quad: La Jolla

Date: 1975

T15S: R4W: 1/4 of 1/4 of Sec;

M.D.

B.M.

c. Address: 7295 Country Club Drive

City: La Jolla

Zip: 92037

d.: UTM: ; mE/ mN

e. Other Locational Data: (e.g., parcel #, directions to resource, elevation, etc., as appropriate)

**\*P3a. Description:**

Architect: Lillian Rice

Style:

General Description: Private residence

\* Lillian Rice designed home, restored in 1995-96.

• Sandstone wall surrounds property (covered in hedges), rumored to have been quarried from La Jolla Cove.

\*P3b. Resource Attributes: (List attributes and codes) HP46 - Walls/Gates/Fences

\*P4. Resources Present: ☐ Building ☐ Structure ☒ Object ☐ Site ☐ District ☐ Element of District ☐ Other (Isolates, etc.)

P5a. Photo or Drawing (Photo required for buildings, structures, and objects.)



**\*P5b. Description of Photo:**  
(View, date, accession #)

LJ467.jpg

**\*P6. Date of Constructed/Age and Sources:**

c 1930

☐ Prehistoric ☒ Historic ☐ Both

**\*P7. Owner and Address:**

**\*P8. Recorded by:** (Name, affiliation, and address)

S. Singleton

KTU+A

3916 Normal Street, San Diego, CA 92103

**\*P9. Date Recorded:**

2/2/04

**\*P10. Survey Type:**

Reconnaissance

**\*P11. Report Citation:** Cite survey report and other sources, or enter "none."

La Jolla Historical Reconnaissance  
Survey--Cultural Landscape, 2003

**\*Attachments:**

☒ NONE

☐ Location Map

☐ Sketch Map

☐ Continuation Sheet

☐ Building, Structure and Object Record

☐ Archaeological Record

☐ District Record

☐ Linear Feature Record

☐ Milling Station Record

☐ Rock Art Record

☐ Artifact Record

☐ Photograph Record

☐ Other (List):

State of California - The Resources Agency  
DEPARTMENT OF PARKS AND RECREATION  
**PRIMARY RECORD**

Primary #  
HRI #  
Trinomial  
NRHP Status Code 7R

Other Listings

Review Code

Reviewer

Date

Page 1 of 1

\*Resource Name or #: 7500 Country Club Drive

P1. Other Identifier: B53 - La Jolla Views & Scenic Roads

\*P2. Location: ☐ Not for Publication ☒ Unrestricted

\*a. County: San Diego

and (P2b and P2c or P2d. Attach a Location Map as necessary.)

\*b. USGS 7.5' Quad: La Jolla

Date: 1975

T15S: R4W: 1/4 of 1/4 of Sec;

M.D.

B.M.

c. Address: 7500 Country Club Drive

City: La Jolla

Zip: 92037

d.: UTM: ; mE/ mN

e. Other Locational Data: (e.g., parcel #, directions to resource, elevation, etc., as appropriate)

\*P3a. Description:

Architect:

Style:

General Description: Scenic roadway

- View southwest of Pacific Ocean and La Jolla Country Club from roadway.

\*P3b. Resource Attributes: (List attributes and codes) HP37 - Highway/Trail

\*P4. Resources Present: ☐ Building ☐ Structure ☐ Object ☒ Site ☐ District ☐ Element of District ☐ Other (Isolates, etc.)

P5a. Photo or Drawing (Photo required for buildings, structures, and objects.)



\*P5b. Description of Photo:  
(View, date, accession #)

LJ281.jpg

\*P6. Date of Constructed/Age and Sources:

c 1930

☐ Prehistoric ☒ Historic ☐ Both

\*P7. Owner and Address:

\*P8. Recorded by: (Name, affiliation, and address)

S. Singleton

KTU+A

3916 Normal Street, San Diego, CA 92103

\*P9. Date Recorded:

1/15/04

\*P10. Survey Type:

Reconnaissance

\*P11. Report Citation: Cite survey report and other sources, or enter "none."

La Jolla Historical Reconnaissance  
Survey--Cultural Landscape, 2003

\*Attachments:

☒ NONE

☐ Location Map

☐ Sketch Map

☐ Continuation Sheet

☐ Building, Structure and Object Record

☐ Archaeological Record

☐ District Record

☐ Linear Feature Record

☐ Milling Station Record

☐ Rock Art Record

☐ Artifact Record

☐ Photograph Record

☐ Other (List):



State of California - The Resources Agency  
DEPARTMENT OF PARKS AND RECREATION  
**PRIMARY RECORD**

Primary #  
HRI #  
Trinomial  
NRHP Status Code 7R

Other Listings

Review Code

Reviewer

Date

Page 1 of 1

\*Resource Name or #: La Jolla Heights Natural Park

P1. Other Identifier: C29 - La Jolla Parks & Open Space

\*P2. Location: ☐ Not for Publication ☒ Unrestricted

\*a. County: San Diego

and (P2b and P2c or P2d. Attach a Location Map as necessary.)

\*b. USGS 7.5' Quad: La Jolla

Date: 1975

T15S: R4W: 1/4 of 1/4 of Sec;

M.D.

B.M.

c. Address: 0 Country Club Drive, north of Romero Drive

City: La Jolla

Zip: 92037

d.: UTM: ; mE/ mN

e. Other Locational Data: (e.g., parcel #, directions to resource, elevation, etc., as appropriate)

\*P3a. Description:

Architect:

Style:

General Description: Open space

- 40.53 acres of open space
- Dedicated by Ordinance 11289 on 9/6/27
- Multiple habitat planning area

\*P3b. Resource Attributes: (List attributes and codes) HP31 - Urban Open Space

\*P4. Resources Present: ☐ Building ☐ Structure ☐ Object ☒ Site ☐ District ☐ Element of District ☐ Other (Isolates, etc.)

P5a. Photo or Drawing (Photo required for buildings, structures, and objects.)



P5b. Description of Photo:  
(View, date, accession #)

LJ172.jpg

\*P6. Date of Constructed/Age and Sources:

c 1926

☐ Prehistoric ☒ Historic ☐ Both

\*P7. Owner and Address:

\*P8. Recorded by: (Name, affiliation, and address)

S. Singleton

KTU+A

3916 Normal Street, San Diego, CA 92103

\*P9. Date Recorded:

12/7/03

\*P10. Survey Type:

Reconnaissance

\*P11. Report Citation: Cite survey report and other sources, or enter "none."

La Jolla Historical Reconnaissance  
Survey--Cultural Landscape, 2003

\*Attachments:

- ☒ NONE
- ☐ Location Map
- ☐ Sketch Map
- ☐ Continuation Sheet
- ☐ Building, Structure and Object Record
- ☐ Archaeological Record
- ☐ District Record
- ☐ Linear Feature Record
- ☐ Milling Station Record
- ☐ Rock Art Record
- ☐ Artifact Record
- ☐ Photograph Record
- ☐ Other (List):

State of California - The Resources Agency  
DEPARTMENT OF PARKS AND RECREATION  
**PRIMARY RECORD**

Primary #  
HRI #  
Trinomial  
NRHP Status Code 5D3

Other Listings  
Review Code

Reviewer

Date

Page 1 of 1

\*Resource Name or #: Ludington Heights Open Space Park #1

P1. Other Identifier: C71- La Jolla Parks & Open Space

\*P2. Location: ☐ Not for Publication ☒ Unrestricted

and (P2b and P2c or P2d. Attach a Location Map as necessary.)

\*a. County: San Diego

\*b. USGS 7.5' Quad: La Jolla

Date: 1975

T15S: R4w: 1/4 of 1/4 of Sec;

M.D.

B.M.

c. Address: 0 Crespo & Al Bahr Drive

City: La Jolla

Zip: 92037

d.: UTM: ; mE/ mN

e. Other Locational Data: (e.g., parcel #, directions to resource, elevation, etc., as appropriate)

\*P3a. Description:

Architect:

Style:

General Description: Open space

- 0.08 acres included in Map Dedication No. 2023 of Ludington Heights on 5/9/27
- Changed to open space in 1978

\*P3b. Resource Attributes: (List attributes and codes) HP31 - Urban Open Space

\*P4. Resources Present: ☐ Building ☐ Structure ☐ Object ☒ Site ☐ District ☐ Element of District ☐ Other (Isolates, etc.)

P5a. Photo or Drawing (Photo required for buildings, structures, and objects.)



\*P5b. Description of Photo:  
(View, date, accession #)

LJ507.jpg

\*P6. Date of Constructed/Age and Sources:

1927

☐ Prehistoric ☒ Historic ☐ Both

\*P7. Owner and Address:

City of San Diego, 202 C Street, San Diego, CA 92101

\*P8. Recorded by: (Name, affiliation, and address)

S. Singleton  
KTU+A  
3916 Normal Street, San Diego, CA 92103

\*P9. Date Recorded:

12/7/03

\*P10. Survey Type:

Reconnaissance

\*P11. Report Citation: Cite survey report and other sources, or enter "none."

La Jolla Historical Reconnaissance  
Survey--Cultural Landscape, 2003

\*Attachments:

- ☒ NONE ☐ Archaeological Record ☐ Artifact Record  
☐ Location Map ☐ District Record ☐ Photograph Record  
☐ Sketch Map ☐ Linear Feature Record ☐ Other (List):  
☐ Continuation Sheet ☐ Milling Station Record  
☐ Building, Structure and Object Record ☐ Rock Art Record

State of California - The Resources Agency  
DEPARTMENT OF PARKS AND RECREATION  
**PRIMARY RECORD**

Primary #  
HRI #  
Trinomial  
NRHP Status Code 5D3

Other Listings

Review Code

Reviewer

Date

Page 1 of 1

\*Resource Name or #: Tourmaline Park

**P1. Other Identifier:** A76 - La Jolla Coastal Zone, B98 - La Jolla Views & Scenic Roads, C66 - La Jolla Parks & Open Space

**\*P2. Location:** ☐ Not for Publication ☒ Unrestricted

**\*a. County:** San Diego

and (P2b and P2c or P2d. Attach a Location Map as necessary.)

**\*b. USGS 7.5' Quad:** La Jolla

**Date:** 1975

**T15S: R4w: 1/4 of 1/4 of Sec;**

**M.D.**

**B.M.**

c. Address: 0 Crystal Drive

**City:** La Jolla

**Zip:** 92037

d.: UTM: ; mE/ mN

e. Other Locational Data: (e.g., parcel #, directions to resource, elevation, etc., as appropriate)

**\*P3a. Description:**

Architect:

Style:

General Description: Park

- Scenic overlook.
- Dedicated open space/park, 8.82 acres below bluffs between San Cola Street and Tourmaline Street.
- Rocky beach, popular for surfing, fishing, skin diving and sea kayaking

**\*P3b. Resource Attributes:** (List attributes and codes) HP31 - Urban Open Space

**\*P4. Resources Present:** ☐ Building ☐ Structure ☐ Object ☒ Site ☐ District ☐ Element of District ☐ Other (Isolates, etc.)

P5a. Photo or Drawing (Photo required for buildings, structures, and objects.)



**\*P5b. Description of Photo:**  
(View, date, accession #)

LJ350.jpg

**\*P6. Date of Constructed/Age and Sources:**

c 1935

☐ Prehistoric ☒ Historic ☐ Both

**\*P7. Owner and Address:**

**\*P8. Recorded by:** (Name, affiliation, and address)

S. Singleton

KTU+A

3916 Normal Street, San Diego, CA 92103

**\*P9. Date Recorded:**

1/4/04

**\*P10. Survey Type:**

Reconnaissance

**\*P11. Report Citation:** Cite survey report and other sources, or enter "none."

La Jolla Historical Reconnaissance  
Survey--Cultural Landscape, 2003

**\*Attachments:**

- |  |   |  |
|--|---|--|
| <input checked="" type="checkbox"/> NONE                       | <input type="checkbox"/> Archaeological Record  | <input type="checkbox"/> Artifact Record   |
| <input type="checkbox"/> Location Map                          | <input type="checkbox"/> District Record        | <input type="checkbox"/> Photograph Record |
| <input type="checkbox"/> Sketch Map                            | <input type="checkbox"/> Linear Feature Record  | <input type="checkbox"/> Other (List):     |
| <input type="checkbox"/> Continuation Sheet                    | <input type="checkbox"/> Milling Station Record |  |
| <input type="checkbox"/> Building, Structure and Object Record | <input type="checkbox"/> Rock Art Record        |  |



State of California - The Resources Agency  
DEPARTMENT OF PARKS AND RECREATION  
**PRIMARY RECORD**

Primary #  
HRI #  
Trinomial  
NRHP Status Code 7R

Other Listings  
Review Code

Reviewer

Date

Page 1 of 1

\*Resource Name or #: Desert View Open Space

P1. Other Identifier: C23 - La Jolla Parks & Open Space

\*P2. Location: ☐ Not for Publication ☒ Unrestricted

\*a. County: San Diego

and (P2b and P2c or P2d. Attach a Location Map as necessary.)

\*b. USGS 7.5' Quad: La Jolla

Date: 1975

T15S: R4W: 1/4 of 1/4 of Sec;

M.D.

B.M.

c. Address: 0 Desert View Drive

City: La Jolla

Zip: 92037

d.: UTM: ; mE/ mN

e. Other Locational Data: (e.g., parcel #, directions to resource, elevation, etc., as appropriate)

\*P3a. Description:

Architect:

Style:

General Description: Open space

- Private open space
- Multiple habitat planning area

\*P3b. Resource Attributes: (List attributes and codes) HP31 - Urban Open Space

\*P4. Resources Present: ☐ Building ☐ Structure ☐ Object ☒ Site ☐ District ☐ Element of District ☐ Other (Isolates, etc.)

P5a. Photo or Drawing (Photo required for buildings, structures, and objects.)



\*P5b. Description of Photo:  
(View, date, accession #)

LJ446.jpg

\*P6. Date of Constructed/Age and Sources:

c 1913

☐ Prehistoric ☒ Historic ☐ Both

\*P7. Owner and Address:

\*P8. Recorded by: (Name, affiliation, and address)

S. Singleton

KTU+A

3916 Normal Street, San Diego, CA 92103

\*P9. Date Recorded:

12/7/03

\*P10. Survey Type:

Reconnaissance

\*P11. Report Citation: Cite survey report and other sources, or enter "none."

La Jolla Historical Reconnaissance  
Survey--Cultural Landscape, 2003

\*Attachments:

- ☒ NONE ☐ Archaeological Record ☐ Artifact Record  
☐ Location Map ☐ District Record ☐ Photograph Record  
☐ Sketch Map ☐ Linear Feature Record ☐ Other (List):  
☐ Continuation Sheet ☐ Milling Station Record  
☐ Building, Structure and Object Record ☐ Rock Art Record

State of California - The Resources Agency  
DEPARTMENT OF PARKS AND RECREATION  
**PRIMARY RECORD**

Primary #  
HRI #  
Trinomial  
NRHP Status Code 7R

Other Listings

Review Code

Reviewer

Date

Page 1 of 1

\*Resource Name or #: 5800 Desert View Drive

**P1. Other Identifier:** B79 - La Jolla Views & Scenic Roads

**\*P2. Location:** ☐ Not for Publication ☒ Unrestricted  
and (P2b and P2c or P2d. Attach a Location Map as necessary.)

**\*a. County:** San Diego

**\*b. USGS 7.5' Quad:** La Jolla

**Date:** 1975

**T15S: R4w: 1/4 of 1/4 of Sec;**

**M.D.**

**B.M.**

**c. Address:** 5800 Desert View Drive

**City:** La Jolla

**Zip:** 92037

**d.: UTM:** ; mE/ mN

**e. Other Locational Data:** (e.g., parcel #, directions to resource, elevation, etc., as appropriate)

**\*P3a. Description:**

Architect:

Style:

General Description: Scenic roadway

- View northeast of Rose Canyon, Interstate 5, Marian Bear Memorial Park and University City

**\*P3b. Resource Attributes:** (List attributes and codes) HP37 - Highway/Trail

**\*P4. Resources Present:** ☐ Building ☐ Structure ☐ Object ☒ Site ☐ District ☐ Element of District ☐ Other (Isolates, etc.)

P5a. Photo or Drawing (Photo required for buildings, structures, and objects.)



**\*P5b. Description of Photo:**  
(View, date, accession #)

LJ207.jpg

**\*P6. Date of Constructed/Age and Sources:**

c 1960

☐ Prehistoric ☒ Historic ☐ Both

**\*P7. Owner and Address:**

**\*P8. Recorded by:** (Name, affiliation, and address)

S. Singleton

KTU+A

3916 Normal Street, San Diego, CA 92103

**\*P9. Date Recorded:**

1/15/04

**\*P10. Survey Type:**

Reconnaissance

**\*P11. Report Citation:** Cite survey report and other sources, or enter "none."

La Jolla Historical Reconnaissance  
Survey--Cultural Landscape, 2003

**\*Attachments:**

☒ NONE

☐ Location Map

☐ Sketch Map

☐ Continuation Sheet

☐ Building, Structure and Object Record

☐ Archaeological Record

☐ District Record

☐ Linear Feature Record

☐ Milling Station Record

☐ Rock Art Record

☐ Artifact Record

☐ Photograph Record

☐ Other (List):

State of California - The Resources Agency  
DEPARTMENT OF PARKS AND RECREATION  
**PRIMARY RECORD**

Primary #  
HRI #  
Trinomial  
NRHP Status Code 5D3

Other Listings

Review Code

Reviewer

Date

Page 1 of 1

\*Resource Name or #: Moss Lane Unimproved Access

P1. Other Identifier: A69 - La Jolla Coastal Zone, B84 - La Jolla Views & Scenic Roads

\*P2. Location: ☐ Not for Publication ☒ Unrestricted

\*a. County: San Diego

and (P2b and P2c or P2d. Attach a Location Map as necessary.)

\*b. USGS 7.5' Quad: La Jolla

Date: 1975

T15S: R4w: 1/4 of 1/4 of Sec;

M.D.

B.M.

c. Address: 5700 Dolphin

City: La Jolla

Zip: 92037

d.: UTM: ; mE/ mN

e. Other Locational Data: (e.g., parcel #, directions to resource, elevation, etc., as appropriate)

\*P3a. Description:

Architect:

Style:

General Description: Viewpoint and stairs

- Improved dedicated street off of Dolphin Place.
- Provides blufftop viewing and neighborhood access to shoreline.
- Steps are located in gunnited bluff edge.
- Well defined bluff trail leads to rock point to the south.

\*P3b. Resource Attributes: (List attributes and codes) HP39 - Other (view point)

\*P4. Resources Present: ☐ Building ☐ Structure ☐ Object ☒ Site ☐ District ☐ Element of District ☐ Other (Isolates, etc.)

P5a. Photo or Drawing (Photo required for buildings, structures, and objects.)



P5b: Description of Photo:  
(View, date, accession #)

LJ169.jpg

\*P6. Date of Constructed/Age and Sources:

c 1920

☐ Prehistoric ☒ Historic ☐ Both

\*P7. Owner and Address:

\*P8. Recorded by: (Name, affiliation, and address)

S. Singleton

KTU+A

3916 Normal Street, San Diego, CA 92103

\*P9. Date Recorded:

1/4/04

\*P10. Survey Type:

Reconnaissance

\*P11. Report Citation: Cite survey report and other sources, or enter "none."

La Jolla Historical Reconnaissance  
Survey--Cultural Landscape, 2003

\*Attachments:

- ☒ NONE ☐ Archaeological Record ☐ Artifact Record  
☐ Location Map ☐ District Record ☐ Photograph Record  
☐ Sketch Map ☐ Linear Feature Record ☐ Other (List):  
☐ Continuation Sheet ☐ Milling Station Record  
☐ Building, Structure and Object Record ☐ Rock Art Record



State of California - The Resources Agency  
DEPARTMENT OF PARKS AND RECREATION  
**PRIMARY RECORD**

Primary #  
HRI #  
Trinomial  
NRHP Status Code 7R

Other Listings

Review Code

Reviewer

Date

Page 1 of 1

\*Resource Name or #: 7500 Draper

P1. Other Identifier: D56 - La Jolla Street & Heritage Trees

\*P2. Location: ☐ Not for Publication ☒ Unrestricted

and (P2b and P2c or P2d. Attach a Location Map as necessary.)

\*a. County: San Diego

\*b. USGS 7.5' Quad: La Jolla

Date: 1975

T15S: R4W: 1/4 of 1/4 of Sec;

M.D.

B.M.

c. Address: 7500 Draper

City: La Jolla

Zip: 92037

d.: UTM: ; mE/ mN

e. Other Locational Data: (e.g., parcel #, directions to resource, elevation, etc., as appropriate)

\*P3a. Description:

Architect:

Style:

General Description: Street trees

- Queen Palms Canary Island Date Palms located in street right-of-way.

\*P3b. Resource Attributes: (List attributes and codes) HP30 - Trees/Vegetation

\*P4. Resources Present: ☐ Building ☐ Structure ☒ Object ☐ Site ☐ District ☐ Element of District ☐ Other (Isolates, etc.)

P5a. Photo or Drawing (Photo required for buildings, structures, and objects.)



\*P5b. Description of Photo:  
(View, date, accession #)

LJ366.jpg

\*P6. Date of Constructed/Age and Sources:

c 1894

☐ Prehistoric ☒ Historic ☐ Both

\*P7. Owner and Address:

\*P8. Recorded by: (Name, affiliation, and address)

S. Singleton

KTU+A

3916 Normal Street, San Diego, CA 92103

\*P9. Date Recorded:

1/29/04

\*P10. Survey Type:

Reconnaissance

\*P11. Report Citation: Cite survey report and other sources, or enter "none."

La Jolla Historical Reconnaissance  
Survey--Cultural Landscape, 2003

\*Attachments:

☒ NONE

☐ Location Map

☐ Sketch Map

☐ Continuation Sheet

☐ Building, Structure and Object Record

☐ Archaeological Record

☐ District Record

☐ Linear Feature Record

☐ Milling Station Record

☐ Rock Art Record

☐ Artifact Record

☐ Photograph Record

☐ Other (List):

State of California - The Resources Agency  
DEPARTMENT OF PARKS AND RECREATION  
**PRIMARY RECORD**

Primary #  
HRI #  
Trinomial  
NRHP Status Code 3B

Other Listings

Review Code

Reviewer

Date

Page 1 of 1

\*Resource Name or #: Casa de la Paz

P1. Other Identifier: E18 - La Jolla Designed Landscapes

\*P2. Location: ☐ Not for Publication ☒ Unrestricted

and (P2b and P2c or P2d. Attach a Location Map as necessary.)

\*a. County: San Diego

\*b. USGS 7.5' Quad: La Jolla

Date: 1975

T15S: R4w: 1/4 of 1/4 of Sec;

M.D.

B.M.

c. Address: 325-333 Dunemere Drive

City: La Jolla

Zip: 92037

d.: UTM: ; mE/ mN

e. Other Locational Data: (e.g., parcel #, directions to resource, elevation, etc., as appropriate)

**\*P3a. Description:**

Architect: Philip Barber with JH Nicolson, 1970s renovation by Thomas Shephard

Style:

General Description: Private residence

- Site modifications undertaken in the mid-1970s included the removal of distressed plantings & a general upgrade of the landscape. Barber & Howe-era trees, Araucaria heterophylla (Star Pine), Ficus macrophylla (Big Leaf Fig), Cupressus macrophylla (Monterey Cypress), Eucalyptus spp., and Magnolia grandiflora were all retained (originally planted by Harriet Howe, who lived in the house from 1937-1946.)
- Added elements include Moorish influenced quadrefoil fountain at the entry, lath garden shed, fountains on the west side & a sea wall.

\*P3b. Resource Attributes: (List attributes and codes) HP30 - Trees/Vegetation

\*P4. Resources Present: ☐ Building ☐ Structure ☐ Object ☒ Site ☐ District ☐ Element of District ☐ Other (Isolates, etc.)

P5a. Photo or Drawing (Photo required for buildings, structures, and objects.)



**\*P5b. Description of Photo:**  
(View, date, accession #)

LJ428.jpg

**\*P6. Date of Constructed/Age and Sources:**

1923

☐ Prehistoric ☒ Historic ☐ Both

**\*P7. Owner and Address:**

**\*P8. Recorded by:** (Name, affiliation, and address)

S. Singleton  
KTU+A  
3916 Normal Street, San Diego, CA 92103

**\*P9. Date Recorded:**

2/2/04

**\*P10. Survey Type:**

Reconnaissance

**\*P11. Report Citation:** Cite survey report and other sources, or enter "none."

La Jolla Historical Reconnaissance  
Survey--Cultural Landscape, 2003

**\*Attachments:**

- ☒ NONE ☐ Archaeological Record ☐ Artifact Record  
☐ Location Map ☐ District Record ☐ Photograph Record  
☐ Sketch Map ☐ Linear Feature Record ☐ Other (List):  
☐ Continuation Sheet ☐ Milling Station Record  
☐ Building, Structure and Object Record ☐ Rock Art Record

State of California - The Resources Agency  
DEPARTMENT OF PARKS AND RECREATION  
**PRIMARY RECORD**

Primary #  
HRI #  
Trinomial  
NRHP Status Code 7R

Other Listings

Review Code

Reviewer

Date

Page 1 of 1

\*Resource Name or #: 7200-7800 Eads

P1. Other Identifier: D51 - La Jolla Street & Heritage Trees

\*P2. Location: ☐ Not for Publication ☒ Unrestricted

\*a. County: San Diego

and (P2b and P2c or P2d. Attach a Location Map as necessary.)

\*b. USGS 7.5' Quad: La Jolla

Date: 1975

T15S: R4W: 1/4 of 1/4 of Sec;

M.D.

B.M.

c. Address: 7200-7800 Eads

City: La Jolla

Zip: 92037

d.: UTM: ; mE/ mN

e. Other Locational Data: (e.g., parcel #, directions to resource, elevation, etc., as appropriate)

\*P3a. Description:

Architect:

Style:

General Description: Street trees

- Queen Palms and Brisbane Box located in street right-of-way.

\*P3b. Resource Attributes: (List attributes and codes) HP30 - Trees/Vegetation

\*P4. Resources Present: ☐ Building ☐ Structure ☒ Object ☐ Site ☐ District ☐ Element of District ☐ Other (Isolates, etc.)

P5a. Photo or Drawing (Photo required for buildings, structures, and objects.)



\*P5b. Description of Photo:  
(View, date, accession #)

LJ368.jpg

\*P6. Date of Constructed/Age and Sources:

c 1894

☐ Prehistoric ☒ Historic ☐ Both

\*P7. Owner and Address:

\*P8. Recorded by: (Name, affiliation, and address)

S. Singleton

KTU+A

3916 Normal Street, San Diego, CA 92103

\*P9. Date Recorded:

1/29/04

\*P10. Survey Type:

Reconnaissance

\*P11. Report Citation: Cite survey report and other sources, or enter "none."

La Jolla Historical Reconnaissance  
Survey--Cultural Landscape, 2003

\*Attachments:

- ☒ NONE
- |  |   |  |
|--|---|--|
| <input type="checkbox"/> Location Map                          | <input type="checkbox"/> Archaeological Record  | <input type="checkbox"/> Artifact Record   |
| <input type="checkbox"/> Sketch Map                            | <input type="checkbox"/> District Record        | <input type="checkbox"/> Photograph Record |
| <input type="checkbox"/> Continuation Sheet                    | <input type="checkbox"/> Linear Feature Record  | <input type="checkbox"/> Other (List):     |
| <input type="checkbox"/> Building, Structure and Object Record | <input type="checkbox"/> Milling Station Record |  |
|  | <input type="checkbox"/> Rock Art Record        |  |



State of California - The Resources Agency  
DEPARTMENT OF PARKS AND RECREATION  
**PRIMARY RECORD**

Primary #  
HRI #  
Trinomial  
NRHP Status Code 7R

Other Listings  
Review Code

Reviewer

Date

Page 1 of 1

\*Resource Name or #: La Jolla Park Development

P1. Other Identifier: E07 - La Jolla Designed Landscape

\*P2. Location: ☐ Not for Publication ☒ Unrestricted

\*a. County: San Diego

and (P2b and P2c or P2d. Attach a Location Map as necessary.)

\*b. USGS 7.5' Quad: La Jolla

Date: 1975

T15S: R4w: 1/4 of 1/4 of Sec;

M.D.

B.M.

c. Address: 0 Early Village District

City: La Jolla

Zip: 92037

d.: UTM: ; mE/ mN

e. Other Locational Data: (e.g., parcel #, directions to resource, elevation, etc., as appropriate)

**\*P3a. Description:**

Architect: Bottsford & Heald, Pacific Coast Land Bureau

Style:

General Description: Streets

- Bottsford & Heald of Pacific Coast Land Bureau responsible for layout of streets in La Jolla Park, each 80' wide with the exception of Grand (Girard), which is 100' wide. Street plan follows natural curves of the ocean & bay
- Bottsford & Heald planted 2,000 trees - 1,000 palms & 1,000 cedar, eucalyptus & other species, most died due to lack of water
- Herschel was lined with eucalyptus - some are still existing
- 5/1900- city changed the street names to go in alphabetical order after famous scientists. Some names were changed again in 1913.

\*P3b. Resource Attributes: (List attributes and codes) HP29 - Landscape Architecture

\*P4. Resources Present: ☐ Building ☐ Structure ☐ Object ☐ Site ☒ District ☐ Element of District ☐ Other (Isolates, etc.)

P5a. Photo or Drawing (Photo required for buildings, structures, and objects.)



**\*P5b. Description of Photo:**  
(View, date, accession #)

LJ161.jpg

**\*P6. Date of Constructed/Age and Sources:**

1887 (original survey)

☐ Prehistoric ☒ Historic ☐ Both

**\*P7. Owner and Address:**

**\*P8. Recorded by:** (Name, affiliation, and address)

S. Singleton  
KTU+A  
3916 Normal Street, San Diego, CA 92103

**\*P9. Date Recorded:**

2/2/04

**\*P10. Survey Type:**

Reconnaissance

**\*P11. Report Citation:** Cite survey report and other sources, or enter "none."

La Jolla Historical Reconnaissance  
Survey--Cultural Landscape, 2003

**\*Attachments:**

- ☒ NONE
- |  |   |  |
|--|---|--|
| <input type="checkbox"/> Location Map                          | <input type="checkbox"/> Archaeological Record  | <input type="checkbox"/> Artifact Record   |
| <input type="checkbox"/> Sketch Map                            | <input type="checkbox"/> District Record        | <input type="checkbox"/> Photograph Record |
| <input type="checkbox"/> Continuation Sheet                    | <input type="checkbox"/> Linear Feature Record  | <input type="checkbox"/> Other (List):     |
| <input type="checkbox"/> Building, Structure and Object Record | <input type="checkbox"/> Milling Station Record |  |
|  | <input type="checkbox"/> Rock Art Record        |  |

State of California - The Resources Agency  
DEPARTMENT OF PARKS AND RECREATION  
**PRIMARY RECORD**

Primary #  
HRI #  
Trinomial  
NRHP Status Code 7R

Other Listings

Review Code

Reviewer

Date

Page 1 of 1

\*Resource Name or #: 1500 El Camino del Teatro

P1. Other Identifier: B64 - La Jolla Views & Scenic Roads

\*P2. Location: ☐ Not for Publication ☒ Unrestricted

\*a. County: San Diego

and (P2b and P2c or P2d. Attach a Location Map as necessary.)

\*b. USGS 7.5' Quad: La Jolla

Date: 1975

T15S: R4w: 1/4 of 1/4 of Sec;

M.D.

B.M.

c. Address: 1500 El Camino del Teatro

City: La Jolla

Zip: 92037

d.: UTM: ; mE/ mN

e. Other Locational Data: (e.g., parcel #, directions to resource, elevation, etc., as appropriate)

\*P3a. Description:

Architect:

Style:

General Description: Scenic roadway

- View west of Pacific Ocean from roadway.

\*P3b. Resource Attributes: (List attributes and codes) HP37 - Highway/Trail

\*P4. Resources Present: ☐ Building ☐ Structure ☐ Object ☒ Site ☐ District ☐ Element of District ☐ Other (Isolates, etc.)

P5a. Photo or Drawing (Photo required for buildings, structures, and objects.)



\*P5b. Description of Photo:  
(View, date, accession #)

LJ456.jpg

\*P6. Date of Constructed/Age and Sources:

c 1926

☐ Prehistoric ☒ Historic ☐ Both

\*P7. Owner and Address:

\*P8. Recorded by: (Name, affiliation, and address)

S. Singleton

KTU+A

3916 Normal Street, San Diego, CA 92103

\*P9. Date Recorded:

1/15/04

\*P10. Survey Type:

Reconnaissance

\*P11. Report Citation: Cite survey report and other sources, or enter "none."

La Jolla Historical Reconnaissance  
Survey--Cultural Landscape, 2003

\*Attachments:

- |  |   |  |
|--|---|--|
| <input checked="" type="checkbox"/> NONE                       | <input type="checkbox"/> Archaeological Record  | <input type="checkbox"/> Artifact Record   |
| <input type="checkbox"/> Location Map                          | <input type="checkbox"/> District Record        | <input type="checkbox"/> Photograph Record |
| <input type="checkbox"/> Sketch Map                            | <input type="checkbox"/> Linear Feature Record  | <input type="checkbox"/> Other (List):     |
| <input type="checkbox"/> Continuation Sheet                    | <input type="checkbox"/> Milling Station Record |  |
| <input type="checkbox"/> Building, Structure and Object Record | <input type="checkbox"/> Rock Art Record        |  |

State of California - The Resources Agency  
DEPARTMENT OF PARKS AND RECREATION  
**PRIMARY RECORD**

Primary #  
HRI #  
Trinomial  
NRHP Status Code 7R

Other Listings

Review Code

Reviewer

Date

Page 1 of 1

\*Resource Name or #: 1600 El Camino del Teatro

**P1. Other Identifier:** D70 - La Jolla Street & Heritage Trees

**\*P2. Location:** ☐ Not for Publication ☒ Unrestricted

and (P2b and P2c or P2d. Attach a Location Map as necessary.)

**\*a. County:** San Diego

**\*b. USGS 7.5' Quad:** La Jolla

**Date:** 1975

**T15S: R4w: 1/4 of 1/4 of Sec;**

**M.D.**

**B.M.**

**c. Address:** 1600 El Camino del Teatro

**City:** La Jolla

**Zip:** 92037

**d.: UTM:** ; mE/ mN

**e. Other Locational Data:** (e.g., parcel #, directions to resource, elevation, etc., as appropriate)

**\*P3a. Description:**

Architect:

Style:

General Description: Street trees

- Eucalyptus globulus located in street right-of-way.

**\*P3b. Resource Attributes:** (List attributes and codes) HP30 - Trees/Vegetation

**\*P4. Resources Present:** ☐ Building ☐ Structure ☒ Object ☐ Site ☐ District ☐ Element of District ☐ Other (Isolates, etc.)

P5a. Photo or Drawing (Photo required for buildings, structures, and objects.)



**\*P5b. Description of Photo:**  
(View, date, accession #)

LJ454.jpg

**\*P6. Date of Constructed/Age and Sources:**

c 1930

☐ Prehistoric ☒ Historic ☐ Both

**\*P7. Owner and Address:**

**\*P8. Recorded by:** (Name, affiliation, and address)

S. Singleton

KTU+A

3916 Normal Street, San Diego, CA 92103

**\*P9. Date Recorded:**

1/29/04

**\*P10. Survey Type:**

Reconnaissance

**\*P11. Report Citation:** Cite survey report and other sources, or enter "none."

La Jolla Historical Reconnaissance  
Survey--Cultural Landscape, 2003

**\*Attachments:**

☒ NONE

☐ Location Map

☐ Sketch Map

☐ Continuation Sheet

☐ Building, Structure and Object Record

☐ Archaeological Record

☐ District Record

☐ Linear Feature Record

☐ Milling Station Record

☐ Rock Art Record

☐ Artifact Record

☐ Photograph Record

☐ Other (List):



State of California - The Resources Agency  
DEPARTMENT OF PARKS AND RECREATION  
**PRIMARY RECORD**

Primary #  
HRI #  
Trinomial  
NRHP Status Code 7R

Other Listings

Review Code

Reviewer

Date

Page 1 of 1

\*Resource Name or #: 7900-8400 El Paseo Grande

P1. Other Identifier: D12 - La Jolla Street & Heritage Trees

\*P2. Location: ☐ Not for Publication ☒ Unrestricted

\*a. County: San Diego

and (P2b and P2c or P2d. Attach a Location Map as necessary.)

\*b. USGS 7.5' Quad: La Jolla

Date: 1975

T15S: R4W: 1/4 of 1/4 of Sec;

M.D.

B.M.

c. Address: 7900-8400 El Paseo Grande

City: La Jolla

Zip: 92037

d.: UTM: ; mE/ mN

e. Other Locational Data: (e.g., parcel #, directions to resource, elevation, etc., as appropriate)

\*P3a. Description:

Architect:

Style:

General Description: Street trees

- Carob trees planted in street right-of-way

\*P3b. Resource Attributes: (List attributes and codes) HP30 - Trees/Vegetation

\*P4. Resources Present: ☐ Building ☐ Structure ☒ Object ☐ Site ☐ District ☐ Element of District ☐ Other (Isolates, etc.)

P5a. Photo or Drawing (Photo required for buildings, structures, and objects.)



\*P5b. Description of Photo:  
(View, date, accession #)

LJ288.jpg

\*P6. Date of Constructed/Age and Sources:

c 1926

☐ Prehistoric ☒ Historic ☐ Both

\*P7. Owner and Address:

\*P8. Recorded by: (Name, affiliation, and address)

S. Singleton

KTU+A

3916 Normal Street, San Diego, CA 92103

\*P9. Date Recorded:

1/29/04

\*P10. Survey Type:

Reconnaissance

\*P11. Report Citation: Cite survey report and other sources, or enter "none."

La Jolla Historical Reconnaissance  
Survey--Cultural Landscape, 2003

\*Attachments:

☒ NONE

☐ Location Map

☐ Sketch Map

☐ Continuation Sheet

☐ Building, Structure and Object Record

☐ Archaeological Record

☐ District Record

☐ Linear Feature Record

☐ Milling Station Record

☐ Rock Art Record

☐ Artifact Record

☐ Photograph Record

☐ Other (List):

State of California - The Resources Agency  
DEPARTMENT OF PARKS AND RECREATION  
**PRIMARY RECORD**

Primary #  
HRI #  
Trinomial  
NRHP Status Code 5D3

Other Listings  
Review Code

Reviewer

Date

Page 1 of 1

\*Resource Name or #: El Paseo Grande Stairway Access

P1. Other Identifier: A08 - La Jolla Coastal Zone

\*P2. Location: ☐ Not for Publication ☒ Unrestricted

\*a. County: San Diego

and (P2b and P2c or P2d. Attach a Location Map as necessary.)

\*b. USGS 7.5' Quad: La Jolla

Date: 1975

T15S: R4w: 1/4 of 1/4 of Sec;

M.D.

B.M.

c. Address: 8500 El Paseo Grande

City: La Jolla

Zip: 92037

d.: UTM: ; mE/ mN

e. Other Locational Data: (e.g., parcel #, directions to resource, elevation, etc., as appropriate)

\*P3a. Description:

Architect:

Style:

General Description: Stairway

- Concrete stairway at the south end of the Scripps Institute of Oceanography campus provides pedestrian access to sandy beach below.

\*P3b. Resource Attributes: (List attributes and codes) HP39 - Other (stairs)

\*P4. Resources Present: ☐ Building ☐ Structure ☒ Object ☐ Site ☐ District ☐ Element of District ☐ Other (Isolates, etc.)

P5a. Photo or Drawing (Photo required for buildings, structures, and objects.)



\*P5b. Description of Photo:  
(View, date, accession #)

LJ313.jpg

\*P6. Date of Constructed/Age and Sources:

c 1935

☐ Prehistoric ☒ Historic ☐ Both

\*P7. Owner and Address:

\*P8. Recorded by: (Name, affiliation, and address)

S. Singleton  
KTU+A  
3916 Normal Street, San Diego, CA 92103

\*P9. Date Recorded:

9/17/2003

\*P10. Survey Type:

Reconnaissance

\*P11. Report Citation: Cite survey report and other sources, or enter "none."

La Jolla Historical Reconnaissance  
Survey--Cultural Landscape, 2003

\*Attachments:

- ☒ NONE ☐ Archaeological Record ☐ Artifact Record  
☐ Location Map ☐ District Record ☐ Photograph Record  
☐ Sketch Map ☐ Linear Feature Record ☐ Other (List):  
☐ Continuation Sheet ☐ Milling Station Record  
☐ Building, Structure and Object Record ☐ Rock Art Record

State of California - The Resources Agency  
DEPARTMENT OF PARKS AND RECREATION  
**PRIMARY RECORD**

Primary #  
HRI #  
Trinomial  
NRHP Status Code 7R

Other Listings

Review Code

Reviewer

Date

Page 1 of 1

\*Resource Name or #: 8500 El Paseo Grande

P1. Other Identifier: B10 - La Jolla Views & Scenic Roads

\*P2. Location: ☐ Not for Publication ☒ Unrestricted

\*a. County: San Diego

and (P2b and P2c or P2d. Attach a Location Map as necessary.)

\*b. USGS 7.5' Quad: La Jolla

Date: 1975

T15S: R4W: 1/4 of 1/4 of Sec;

M.D.

B.M.

c. Address: 8500 El Paseo Grande

City: La Jolla

Zip: 92037

d.: UTM: ; mE/ mN

e. Other Locational Data: (e.g., parcel #, directions to resource, elevation, etc., as appropriate)

\*P3a. Description:

Architect:

Style:

General Description: Scenic roadway

- View northwest from end of El Paseo Grande of Scripps Pier and Pacific Ocean

\*P3b. Resource Attributes: (List attributes and codes) HP37 - Highway/Trail

\*P4. Resources Present: ☐ Building ☐ Structure ☐ Object ☒ Site ☐ District ☐ Element of District ☐ Other (Isolates, etc.)

P5a. Photo or Drawing (Photo required for buildings, structures, and objects.)



\*P5b. Description of Photo:  
(View, date, accession #)

LJ314.jpg

\*P6. Date of Constructed/Age and Sources:

c 1926

☐ Prehistoric ☒ Historic ☐ Both

\*P7. Owner and Address:

\*P8. Recorded by: (Name, affiliation, and address)

S. Singleton  
KTU+A  
3916 Normal Street, San Diego, CA 92103

\*P9. Date Recorded:

10/1/2003

\*P10. Survey Type:

Reconnaissance

\*P11. Report Citation: Cite survey report and other sources, or enter "none."

La Jolla Historical Reconnaissance  
Survey--Cultural Landscape, 2003

\*Attachments:

- ☒ NONE ☐ Archaeological Record ☐ Artifact Record  
☐ Location Map ☐ District Record ☐ Photograph Record  
☐ Sketch Map ☐ Linear Feature Record ☐ Other (List):  
☐ Continuation Sheet ☐ Milling Station Record  
☐ Building, Structure and Object Record ☐ Rock Art Record



State of California - The Resources Agency  
DEPARTMENT OF PARKS AND RECREATION  
**PRIMARY RECORD**

Primary #  
HRI #  
Trinomial  
NRHP Status Code 5D3

Other Listings

Review Code

Reviewer

Date

Page 1 of 1

\*Resource Name or #: 2400 Ellentown Road

P1. Other Identifier: B05 - La Jolla Views & Scenic Roads

\*P2. Location: ☐ Not for Publication ☒ Unrestricted

\*a. County: San Diego

and (P2b and P2c or P2d. Attach a Location Map as necessary.)

\*b. USGS 7.5' Quad: La Jolla

Date: 1975

T15S: R4W: 1/4 of 1/4 of Sec;

M.D.

B.M.

c. Address: 2400 Ellentown Road

City: La Jolla

Zip: 92037

d.: UTM: ; mE/ mN

e. Other Locational Data: (e.g., parcel #, directions to resource, elevation, etc., as appropriate)

\*P3a. Description:

Architect:

Style:

General Description: Scenic roadway

- View from roadway to Scripps Coastal Reserve and Pacific Ocean

\*P3b. Resource Attributes: (List attributes and codes) HP37 - Highway/Trail

\*P4. Resources Present: ☐ Building ☐ Structure ☐ Object ☒ Site ☐ District ☐ Element of District ☐ Other (Isolates, etc.)

P5a. Photo or Drawing (Photo required for buildings, structures, and objects.)



\*P5b. Description of Photo:  
(View, date, accession #)

LJ319.jpg

\*P6. Date of Constructed/Age and Sources:

1953

☐ Prehistoric ☒ Historic ☐ Both

\*P7. Owner and Address:

\*P8. Recorded by: (Name, affiliation, and address)

S. Singleton  
KTU+A  
3916 Normal Street, San Diego, CA 92103

\*P9. Date Recorded:

1/15/04

\*P10. Survey Type:

Reconnaissance

\*P11. Report Citation: Cite survey report and other sources, or enter "none."

La Jolla Historical Reconnaissance  
Survey--Cultural Landscape, 2003

\*Attachments:

- ☒ NONE
- |  |   |  |
|--|---|--|
| <input type="checkbox"/> Location Map                          | <input type="checkbox"/> Archaeological Record  | <input type="checkbox"/> Artifact Record   |
| <input type="checkbox"/> Sketch Map                            | <input type="checkbox"/> District Record        | <input type="checkbox"/> Photograph Record |
| <input type="checkbox"/> Continuation Sheet                    | <input type="checkbox"/> Linear Feature Record  | <input type="checkbox"/> Other (List):     |
| <input type="checkbox"/> Building, Structure and Object Record | <input type="checkbox"/> Milling Station Record |  |
|  | <input type="checkbox"/> Rock Art Record        |  |

State of California - The Resources Agency  
DEPARTMENT OF PARKS AND RECREATION  
**PRIMARY RECORD**

Primary #  
HRI #  
Trinomial  
NRHP Status Code 7R

Other Listings  
Review Code

Reviewer

Date

Page 1 of 1

\*Resource Name or #: La Jolla View Reservoir

P1. Other Identifier: B101 - La Jolla Views & Scenic Roads

\*P2. Location: ☐ Not for Publication ☒ Unrestricted  
and (P2b and P2c or P2d. Attach a Location Map as necessary.)

\*a. County: San Diego

\*b. USGS 7.5' Quad: La Jolla

Date: 1975

T15S: R4w: 1/4 of 1/4 of Sec;

M.D.

B.M.

c. Address: 0 Encelia Dr & Brodiaca Way

City: La Jolla

Zip: 92037

d.: UTM: ; mE/ mN

e. Other Locational Data: (e.g., parcel #, directions to resource, elevation, etc., as appropriate)

**\*P3a. Description:**

Architect:

Style:

General Description: View

- View of Pacific Ocean and coastline looking northwest from roadway.

\*P3b. Resource Attributes: (List attributes and codes) HP39 - Other

\*P4. Resources Present: ☐ Building ☐ Structure ☐ Object ☒ Site ☐ District ☐ Element of District ☐ Other (Isolates, etc.)

P5a. Photo or Drawing (Photo required for buildings, structures, and objects.)



**\*P5b. Description of Photo:**  
(View, date, accession #)

LJ181.jpg

**\*P6. Date of Constructed/Age and Sources:**

c 1930

☐ Prehistoric ☒ Historic ☐ Both

**\*P7. Owner and Address:**

**\*P8. Recorded by:** (Name, affiliation, and address)

S. Singleton  
KTU+A  
3916 Normal Street, San Diego, CA 92103

**\*P9. Date Recorded:**

1/15/04

**\*P10. Survey Type:**

Reconnaissance

**\*P11. Report Citation:** Cite survey report and other sources, or enter "none."

La Jolla Historical Reconnaissance  
Survey--Cultural Landscape, 2003

**\*Attachments:**

- ☒ NONE ☐ Archaeological Record ☐ Artifact Record  
☐ Location Map ☐ District Record ☐ Photograph Record  
☐ Sketch Map ☐ Linear Feature Record ☐ Other (List):  
☐ Continuation Sheet ☐ Milling Station Record  
☐ Building, Structure and Object Record ☐ Rock Art Record

State of California - The Resources Agency  
DEPARTMENT OF PARKS AND RECREATION  
**PRIMARY RECORD**

Primary #  
HRI #  
Trinomial  
NRHP Status Code 7R

Other Listings

Review Code

Reviewer

Date

Page 1 of 1

\*Resource Name or #: 7800 Exchange Place

**P1. Other Identifier:** D38 - La Jolla Street & Heritage Trees

**\*P2. Location:** ☐ Not for Publication ☒ Unrestricted

**\*a. County:** San Diego

and (P2b and P2c or P2d. Attach a Location Map as necessary.)

**\*b. USGS 7.5' Quad:** La Jolla

**Date:** 1975

**T15S: R4w: 1/4 of 1/4 of Sec;**

**M.D.**

**B.M.**

**c. Address:** 7800 Exchange Place

**City:** La Jolla

**Zip:** 92037

**d.: UTM:** ; mE/ mN

**e. Other Locational Data:** (e.g., parcel #, directions to resource, elevation, etc., as appropriate)

**\*P3a. Description:**

Architect:

Style:

General Description: Street trees

- Queen Palms located in street right-of-way.

**\*P3b. Resource Attributes:** (List attributes and codes) HP30 - Trees/Vegetation

**\*P4. Resources Present:** ☐ Building ☐ Structure ☒ Object ☐ Site ☐ District ☐ Element of District ☐ Other (Isolates, etc.)

P5a. Photo or Drawing (Photo required for buildings, structures, and objects.)



**\*P5b. Description of Photo:**  
(View, date, accession #)

LJ384.jpg

**\*P6. Date of Constructed/Age and Sources:**

c 1894

☐ Prehistoric ☒ Historic ☐ Both

**\*P7. Owner and Address:**

**\*P8. Recorded by:** (Name, affiliation, and address)

S. Singleton

KTU+A

3916 Normal Street, San Diego, CA 92103

**\*P9. Date Recorded:**

1/29/04

**\*P10. Survey Type:**

Reconnaissance

**\*P11. Report Citation:** Cite survey report and other sources, or enter "none."

La Jolla Historical Reconnaissance  
Survey--Cultural Landscape, 2003

**\*Attachments:**

☒ NONE

☐ Location Map

☐ Sketch Map

☐ Continuation Sheet

☐ Building, Structure and Object Record

☐ Archaeological Record

☐ District Record

☐ Linear Feature Record

☐ Milling Station Record

☐ Rock Art Record

☐ Artifact Record

☐ Photograph Record

☐ Other (List):



State of California - The Resources Agency  
DEPARTMENT OF PARKS AND RECREATION  
**PRIMARY RECORD**

Primary #  
HRI #  
Trinomial  
NRHP Status Code 7R

Other Listings

Review Code

Reviewer

Date

Page 1 of 1

\*Resource Name or #: Exchange Place Star Pine

P1. Other Identifier: D115 - La Jolla Street & Heritage Trees

\*P2. Location: ☐ Not for Publication ☒ Unrestricted

\*a. County: San Diego

and (P2b and P2c or P2d. Attach a Location Map as necessary.)

\*b. USGS 7.5' Quad: La Jolla

Date: 1975

T15S: R4w: 1/4 of 1/4 of Sec;

M.D.

B.M.

c. Address: 0 Exchange Place at Virginia Way

City: La Jolla

Zip: 92037

d.: UTM: ; mE/ mN

e. Other Locational Data: (e.g., parcel #, directions to resource, elevation, etc., as appropriate)

**\*P3a. Description:**

Architect:

Style:

General Description: Heritage Tree

- Peggy (daughter of Harry Pence) - known as "Tree Lady", 2 star pines were being cut down by crews, after the first one went down, she bought the second one to preserve it, all of the neighbors contributed

\*P3b. Resource Attributes: (List attributes and codes) HP30 - Trees/Vegetation

\*P4. Resources Present: ☐ Building ☐ Structure ☒ Object ☐ Site ☐ District ☐ Element of District ☐ Other (Isolates, etc.)

P5a. Photo or Drawing (Photo required for buildings, structures, and objects.)



**\*P5b. Description of Photo:**  
(View, date, accession #)

LJ409.jpg

**\*P6. Date of Constructed/Age and Sources:**

c 1910

☐ Prehistoric ☒ Historic ☐ Both

**\*P7. Owner and Address:**

**\*P8. Recorded by:** (Name, affiliation, and address)

S. Singleton

KTU+A

3916 Normal Street, San Diego, CA 92103

**\*P9. Date Recorded:**

1/29/04

**\*P10. Survey Type:**

Reconnaissance

**\*P11. Report Citation:** Cite survey report and other sources, or enter "none."

La Jolla Historical Reconnaissance  
Survey--Cultural Landscape, 2003

**\*Attachments:**

☒ NONE

☐ Location Map

☐ Sketch Map

☐ Continuation Sheet

☐ Building, Structure and Object Record

☐ Archaeological Record

☐ District Record

☐ Linear Feature Record

☐ Milling Station Record

☐ Rock Art Record

☐ Artifact Record

☐ Photograph Record

☐ Other (List):

State of California - The Resources Agency  
DEPARTMENT OF PARKS AND RECREATION  
**PRIMARY RECORD**

Primary #  
HRI #  
Trinomial  
NRHP Status Code 7R

Other Listings

Review Code

Reviewer

Date

Page 1 of 1

\*Resource Name or #: 7200-7800 Fay

**P1. Other Identifier:** D50 - La Jolla Street & Heritage Trees

**\*P2. Location:** ☐ Not for Publication ☒ Unrestricted

and (P2b and P2c or P2d. Attach a Location Map as necessary.)

**\*a. County:** San Diego

**\*b. USGS 7.5' Quad:** La Jolla

**Date:** 1975

**T15S: R4w: 1/4 of 1/4 of Sec;**

**M.D.**

**B.M.**

c. Address: 7200-7800 Fay

**City:** La Jolla

**Zip:** 92037

d.: UTM: ; mE/ mN

e. Other Locational Data: (e.g., parcel #, directions to resource, elevation, etc., as appropriate)

**\*P3a. Description:**

Architect:

Style:

General Description: Street trees

- Mix of Mexican Fan Palms, Crape Myrtle and California Sycamore located in street right-of-way.

**\*P3b. Resource Attributes:** (List attributes and codes) HP30 - Trees/Vegetation

**\*P4. Resources Present:** ☐ Building ☐ Structure ☒ Object ☐ Site ☐ District ☐ Element of District ☐ Other (Isolates, etc.)

P5a. Photo or Drawing (Photo required for buildings, structures, and objects.)



**\*P5b. Description of Photo:**  
(View, date, accession #)

LJ015.jpg

**\*P6. Date of Constructed/Age and Sources:**

c 1894

☐ Prehistoric ☒ Historic ☐ Both

**\*P7. Owner and Address:**

**\*P8. Recorded by:** (Name, affiliation, and address)

S. Singleton

KTU+A

3916 Normal Street, San Diego, CA 92103

**\*P9. Date Recorded:**

1/29/04

**\*P10. Survey Type:**

Reconnaissance

**\*P11. Report Citation:** Cite survey report and other sources, or enter "none."

La Jolla Historical Reconnaissance  
Survey--Cultural Landscape, 2003

**\*Attachments:**

☒ NONE

☐ Location Map

☐ Sketch Map

☐ Continuation Sheet

☐ Building, Structure and Object Record

☐ Archaeological Record

☐ District Record

☐ Linear Feature Record

☐ Milling Station Record

☐ Rock Art Record

☐ Artifact Record

☐ Photograph Record

☐ Other (List):

State of California - The Resources Agency  
DEPARTMENT OF PARKS AND RECREATION  
**PRIMARY RECORD**

Primary #  
HRI #  
Trinomial  
NRHP Status Code 7R

Other Listings

Review Code

Reviewer

Date

Page 1 of 1

\*Resource Name or #: Prospect & Cuvier Apartments

P1. Other Identifier: E12 - La Jolla Designed Landscapes

\*P2. Location: ☐ Not for Publication ☒ Unrestricted

and (P2b and P2c or P2d. Attach a Location Map as necessary.)

\*a. County: San Diego

\*b. USGS 7.5' Quad: La Jolla

Date: 1975

T15S: R4w: 1/4 of 1/4 of Sec;

M.D.

B.M.

c. Address: 7445 Fay

City: La Jolla

Zip: 92037

d.: UTM: ; mE/ mN

e. Other Locational Data: (e.g., parcel #, directions to resource, elevation, etc., as appropriate)

\*P3a. Description:

Architect:

Style:

General Description: Apartment

- Stones for walls brought in from Bird Rock area, typical for development in area

\*P3b. Resource Attributes: (List attributes and codes) HP46 - Walls/Gates/Fences

\*P4. Resources Present: ☐ Building ☐ Structure ☐ Object ☒ Site ☐ District ☐ Element of District ☐ Other (Isolates, etc.)

P5a. Photo or Drawing (Photo required for buildings, structures, and objects.)



\*P5b. Description of Photo:  
(View, date, accession #)

LJ421.jpg

\*P6. Date of Constructed/Age and Sources:

c 1894

☐ Prehistoric ☒ Historic ☐ Both

\*P7. Owner and Address:

\*P8. Recorded by: (Name, affiliation, and address)

S. Singleton

KTU+A

3916 Normal Street, San Diego, CA 92103

\*P9. Date Recorded:

2/2/04

\*P10. Survey Type:

Reconnaissance

\*P11. Report Citation: Cite survey report and other sources, or enter "none."

La Jolla Historical Reconnaissance  
Survey--Cultural Landscape, 2003

\*Attachments:

☒ NONE

☐ Location Map

☐ Sketch Map

☐ Continuation Sheet

☐ Building, Structure and Object Record

☐ Archaeological Record

☐ District Record

☐ Linear Feature Record

☐ Milling Station Record

☐ Rock Art Record

☐ Artifact Record

☐ Photograph Record

☐ Other (List):



State of California - The Resources Agency  
DEPARTMENT OF PARKS AND RECREATION  
**PRIMARY RECORD**

Primary #  
HRI #  
Trinomial  
NRHP Status Code 7R

Other Listings

Review Code

Reviewer

Date

Page 1 of 1

\*Resource Name or #: Fay Avenue Bike Trail #1

P1. Other Identifier: C37 - La Jolla Parks & Open Space

\*P2. Location: ☐ Not for Publication ☐ Unrestricted

and (P2b and P2c or P2d. Attach a Location Map as necessary.)

\*a. County: San Diego

\*b. USGS 7.5' Quad: La Jolla

Date: 1975

T15S: R4w: 1/4 of 1/4 of Sec;

M.D.

B.M.

c. Address: 0 Fay Avenue

City: La Jolla

Zip: 92037

d.: UTM: ; mE/ mN

e. Other Locational Data: (e.g., parcel #, directions to resource, elevation, etc., as appropriate)

\*P3a. Description:

Architect:

Style:

General Description: Trail

- Designated open space

\*P3b. Resource Attributes: (List attributes and codes) HP37 - Highway/Trail

\*P4. Resources Present: ☐ Building ☐ Structure ☐ Object ☒ Site ☐ District ☐ Element of District ☐ Other (Isolates, etc.)

P5a. Photo or Drawing (Photo required for buildings, structures, and objects.)



\*P5b. Description of Photo:  
(View, date, accession #)

LJ431.jpg

\*P6. Date of Constructed/Age and Sources:

c 1894

☐ Prehistoric ☒ Historic ☐ Both

\*P7. Owner and Address:

\*P8. Recorded by: (Name, affiliation, and address)

S. Singleton  
KTU+A  
3916 Normal Street, San Diego, CA 92103

\*P9. Date Recorded:

12/7/03

\*P10. Survey Type:

Reconnaissance

\*P11. Report Citation: Cite survey report and other sources, or enter "none."

La Jolla Historical Reconnaissance  
Survey--Cultural Landscape, 2003

\*Attachments:

- |  |   |  |
|--|---|--|
| <input type="checkbox"/> NONE                                  | <input type="checkbox"/> Archaeological Record  | <input type="checkbox"/> Artifact Record   |
| <input type="checkbox"/> Location Map                          | <input type="checkbox"/> District Record        | <input type="checkbox"/> Photograph Record |
| <input type="checkbox"/> Sketch Map                            | <input type="checkbox"/> Linear Feature Record  | <input type="checkbox"/> Other (List):     |
| <input type="checkbox"/> Continuation Sheet                    | <input type="checkbox"/> Milling Station Record |  |
| <input type="checkbox"/> Building, Structure and Object Record | <input type="checkbox"/> Rock Art Record        |  |

State of California - The Resources Agency  
DEPARTMENT OF PARKS AND RECREATION  
**PRIMARY RECORD**

Primary #  
HRI #  
Trinomial  
NRHP Status Code 7R

Other Listings

Review Code

Reviewer

Date

Page 1 of 1

\*Resource Name or #: Fay Avenue Bike Path

P1. Other Identifier: B72 - La Jolla Views & Scenic Roads, C38 - La Jolla Parks & Open Space

\*P2. Location: ☐ Not for Publication ☐ Unrestricted

\*a. County: San Diego

and (P2b and P2c or P2d. Attach a Location Map as necessary.)

\*b. USGS 7.5' Quad: La Jolla

Date: 1975

T15S: R4w: 1/4 of 1/4 of Sec;

M.D.

B.M.

c. Address: 6300 Fay Avenue

City: La Jolla

Zip: 92037

d.: UTM: ; mE/ mN

e. Other Locational Data: (e.g., parcel #, directions to resource, elevation, etc., as appropriate)

\*P3a. Description:

Architect:

Style:

General Description: Trail and view point

- Trail is built on the abandoned railroad right-of-way and is approximately three-quarters mile long. The paved path begins on the south side of Nautilus, west of the intersection with Fay Street, and ends at Via Del Norte between La Jolla Hermosa and Beaumont.
- An unpaved trail continues south along the abandoned right-of-way, ending at Camino de La Costa and La Jolla Hermosa Avenue.
- Views of Pacific Ocean from trail.

\*P3b. Resource Attributes: (List attributes and codes) HP37 - Highway/Trail

\*P4. Resources Present: ☐ Building ☐ Structure ☐ Object ☒ Site ☐ District ☐ Element of District ☐ Other (Isolates, etc.)

P5a. Photo or Drawing (Photo required for buildings, structures, and objects.)



\*P5b. Description of Photo:  
(View, date, accession #)

LJ185.jpg

\*P6. Date of Constructed/Age and Sources:

c 1894

☐ Prehistoric ☒ Historic ☐ Both

\*P7. Owner and Address:

\*P8. Recorded by: (Name, affiliation, and address)

S. Singleton

KTU+A

3916 Normal Street, San Diego, CA 92103

\*P9. Date Recorded:

1/15/04

\*P10. Survey Type:

Reconnaissance

\*P11. Report Citation: Cite survey report and other sources, or enter "none."

La Jolla Historical Reconnaissance  
Survey--Cultural Landscape, 2003

\*Attachments:

- ☒ NONE ☐ Archaeological Record ☐ Artifact Record  
☐ Location Map ☐ District Record ☐ Photograph Record  
☐ Sketch Map ☐ Linear Feature Record ☐ Other (List):  
☐ Continuation Sheet ☐ Milling Station Record  
☐ Building, Structure and Object Record ☐ Rock Art Record

State of California - The Resources Agency  
DEPARTMENT OF PARKS AND RECREATION  
**PRIMARY RECORD**

Primary #  
HRI #  
Trinomial  
NRHP Status Code 7R

Other Listings

Review Code

Reviewer

Date

Page 1 of 1

\*Resource Name or #: Starkey Mini-Park

P1. Other Identifier: C63 - La Jolla Parks & Open Space

\*P2. Location: ☐ Not for Publication ☒ Unrestricted

and (P2b and P2c or P2d. Attach a Location Map as necessary.)

\*a. County: San Diego

\*b. USGS 7.5' Quad: La Jolla

Date: 1975

T15S: R4W: 1/4 of 1/4 of Sec;

M.D.

B.M.

c. Address: 6400 Fay Avenue

City: La Jolla

Zip: 92037

d.: UTM: ; mE/ mN

e. Other Locational Data: (e.g., parcel #, directions to resource, elevation, etc., as appropriate)

\*P3a. Description:

Architect:

Style:

General Description: Open space

- Dedicated open space/park

\*P3b. Resource Attributes: (List attributes and codes) HP31 - Urban Open Space

\*P4. Resources Present: ☐ Building ☐ Structure ☐ Object ☒ Site ☐ District ☐ Element of District ☐ Other (Isolates, etc.)

P5a. Photo or Drawing (Photo required for buildings, structures, and objects.)



P5b: Description of Photo:  
(View, date, accession #)

LJ176.jpg

\*P6. Date of Constructed/Age and Sources:

c 1960

☐ Prehistoric ☒ Historic ☐ Both

\*P7. Owner and Address:

\*P8. Recorded by: (Name, affiliation, and address)

S. Singleton

KTU+A

3916 Normal Street, San Diego, CA 92103

\*P9. Date Recorded:

12/7/03

\*P10. Survey Type:

Reconnaissance

\*P11. Report Citation: Cite survey report and other sources, or enter "none."

La Jolla Historical Reconnaissance  
Survey--Cultural Landscape, 2003

\*Attachments:

☒ NONE

☐ Location Map

☐ Sketch Map

☐ Continuation Sheet

☐ Building, Structure and Object Record

☐ Archaeological Record

☐ District Record

☐ Linear Feature Record

☐ Milling Station Record

☐ Rock Art Record

☐ Artifact Record

☐ Photograph Record

☐ Other (List):



State of California - The Resources Agency  
DEPARTMENT OF PARKS AND RECREATION  
**PRIMARY RECORD**

Primary #  
HRI #  
Trinomial  
NRHP Status Code 7R

Other Listings  
Review Code

Reviewer

Date

Page 1 of 1

\*Resource Name or #: Fay Avenue Tree

P1. Other Identifier: D114 - La Jolla Street & Heritage Trees

\*P2. Location: ☐ Not for Publication ☒ Unrestricted

\*a. County: San Diego

and (P2b and P2c or P2d. Attach a Location Map as necessary.)

\*b. USGS 7.5' Quad: La Jolla

Date: 1975

T15S: R4W: 1/4 of 1/4 of Sec;

M.D.

B.M.

c. Address: 0 Fay (between Genter & Pearl)

City: La Jolla

Zip: 92037

d.: UTM: ; mE/ mN

e. Other Locational Data: (e.g., parcel #, directions to resource, elevation, etc., as appropriate)

\*P3a. Description:

Architect:

Style:

General Description: Heritage Tree

- Elderberry Tree - one of oldest native trees in area

\*P3b. Resource Attributes: (List attributes and codes) HP30 - Trees/Vegetation

\*P4. Resources Present: ☐ Building ☐ Structure ☐ Object ☐ Site ☐ District ☐ Element of District ☐ Other (Isolates, etc.)

P5a. Photo or Drawing (Photo required for buildings, structures, and objects.)



P5b. Description of Photo:  
(View, date, accession #)

LJ426.jpg

\*P6. Date of Constructed/Age and Sources:

c 1894

☐ Prehistoric ☒ Historic ☐ Both

\*P7. Owner and Address:

\*P8. Recorded by: (Name, affiliation, and address)

S. Singleton

KTU+A

3916 Normal Street, San Diego, CA 92103

\*P9. Date Recorded:

1/29/04

\*P10. Survey Type:

Reconnaissance

\*P11. Report Citation: Cite survey report and other sources, or enter "none."

La Jolla Historical Reconnaissance  
Survey--Cultural Landscape, 2003

\*Attachments:

☒ NONE

☐ Location Map

☐ Sketch Map

☐ Continuation Sheet

☐ Building, Structure and Object Record

☐ Archaeological Record

☐ District Record

☐ Linear Feature Record

☐ Milling Station Record

☐ Rock Art Record

☐ Artifact Record

☐ Photograph Record

☐ Other (List):

State of California - The Resources Agency  
DEPARTMENT OF PARKS AND RECREATION  
**PRIMARY RECORD**

Primary #  
HRI #  
Trinomial  
NRHP Status Code 7R

Other Listings  
Review Code

Reviewer

Date

Page 1 of 1

\*Resource Name or #: 500-800 Forward

**P1. Other Identifier:** D97 - La Jolla Street & Heritage Trees

**\*P2. Location:** ☐ Not for Publication ☒ Unrestricted  
and (P2b and P2c or P2d. Attach a Location Map as necessary.)

**\*a. County:** San Diego

**\*b. USGS 7.5' Quad:** La Jolla

**Date:** 1975

**T15S: R4w: 1/4 of 1/4 of Sec;**

**M.D.**

**B.M.**

**c. Address:** 500-800 Forward

**City:** La Jolla

**Zip:** 92037

**d.: UTM:** ; mE/ mN

**e. Other Locational Data:** (e.g., parcel #, directions to resource, elevation, etc., as appropriate)

**\*P3a. Description:**

Architect:

Style:

General Description: Street trees

- American Sweet Gum and eucalyptus planted in street right-of-way.

**\*P3b. Resource Attributes:** (List attributes and codes) HP30 - Trees/Vegetation

**\*P4. Resources Present:** ☐ Building ☐ Structure ☒ Object ☐ Site ☐ District ☐ Element of District ☐ Other (Isolates, etc.)

P5a. Photo or Drawing (Photo required for buildings, structures, and objects.)



**\*P5b. Description of Photo:**  
(View, date, accession #)

LJ223.jpg

**\*P6. Date of Constructed/Age and Sources:**

c 1920

☐ Prehistoric ☒ Historic ☐ Both

**\*P7. Owner and Address:**

**\*P8. Recorded by:** (Name, affiliation, and address)

S. Singleton

KTU+A

3916 Normal Street, San Diego, CA 92103

**\*P9. Date Recorded:**

1/29/04

**\*P10. Survey Type:**

Reconnaissance

**\*P11. Report Citation:** Cite survey report and other sources, or enter "none."

La Jolla Historical Reconnaissance  
Survey--Cultural Landscape, 2003

**\*Attachments:**

☒ NONE

☐ Location Map

☐ Sketch Map

☐ Continuation Sheet

☐ Building, Structure and Object Record

☐ Archaeological Record

☐ District Record

☐ Linear Feature Record

☐ Milling Station Record

☐ Rock Art Record

☐ Artifact Record

☐ Photograph Record

☐ Other (List):

State of California - The Resources Agency  
DEPARTMENT OF PARKS AND RECREATION  
**PRIMARY RECORD**

Primary #  
HRI #  
Trinomial  
NRHP Status Code 5D3

Other Listings

Review Code

Reviewer

Date

Page 1 of 1

\*Resource Name or #: Forward Street Blufftop Street End (Sun Gold Point)

P1. Other Identifier: A73 - La Jolla Coastal Zone, B89 - La Jolla Views & Scenic Roads

\*P2. Location: ☐ Not for Publication ☒ Unrestricted

\*a. County: San Diego

and (P2b and P2c or P2d. Attach a Location Map as necessary.)

\*b. USGS 7.5' Quad: La Jolla

Date: 1975

T15S: R4w: 1/4 of 1/4 of Sec;

M.D.

B.M.

c. Address: 0 Forward Street

City: La Jolla

Zip: 92037

d.: UTM: ; mE/ mN

e. Other Locational Data: (e.g., parcel #, directions to resource, elevation, etc., as appropriate)

\*P3a. Description:

Architect:

Style:

General Description: View point

- Viewpoint overlooks rocky beach with tidepools (Sun Gold Point)
- Access down bluff is steep and hazardous.
- California Coastal Commission required bluff top easement in front of residence to north.

\*P3b. Resource Attributes: (List attributes and codes) HP39 - Other (view point)

\*P4. Resources Present: ☐ Building ☐ Structure ☐ Object ☒ Site ☐ District ☐ Element of District ☐ Other (Isolates, etc.)

P5a. Photo or Drawing (Photo required for buildings, structures, and objects.)



\*P5b. Description of Photo:  
(View, date, accession #)

LJ043.jpg

\*P6. Date of Constructed/Age and Sources:

c 1920

☐ Prehistoric ☒ Historic ☐ Both

\*P7. Owner and Address:

\*P8. Recorded by: (Name, affiliation, and address)

S. Singleton

KTU+A

3916 Normal Street, San Diego, CA 92103

\*P9. Date Recorded:

1/4/04

\*P10. Survey Type:

Reconnaissance

\*P11. Report Citation: Cite survey report and other sources, or enter "none."

La Jolla Historical Reconnaissance  
Survey--Cultural Landscape, 2003

\*Attachments:

☒ NONE

☐ Location Map

☐ Sketch Map

☐ Continuation Sheet

☐ Building, Structure and Object Record

☐ Archaeological Record

☐ District Record

☐ Linear Feature Record

☐ Milling Station Record

☐ Rock Art Record

☐ Artifact Record

☐ Photograph Record

☐ Other (List):



State of California - The Resources Agency  
DEPARTMENT OF PARKS AND RECREATION  
**PRIMARY RECORD**

Primary #  
HRI #  
Trinomial  
NRHP Status Code 7R

Other Listings

Review Code

Reviewer

Date

Page 1 of 1

\*Resource Name or #: Gilman Drive Open Space

P1. Other Identifier: C09 - La Jolla Parks & Open Space

\*P2. Location: ☐ Not for Publication ☐ Unrestricted

and (P2b and P2c or P2d. Attach a Location Map as necessary.)

\*a. County: San Diego

\*b. USGS 7.5' Quad: La Jolla

Date: 1975

T15S: R4w: 1/4 of 1/4 of Sec;

M.D.

B.M.

c. Address: 0 Gilman Drive

City: La Jolla

Zip: 92037

d.: UTM: ; mE/ mN

e. Other Locational Data: (e.g., parcel #, directions to resource, elevation, etc., as appropriate)

\*P3a. Description:

Architect:

Style:

General Description: Open space

- Designated open space

\*P3b. Resource Attributes: (List attributes and codes) HP31 - Urban Open Space

\*P4. Resources Present: ☐ Building ☐ Structure ☐ Object ☒ Site ☐ District ☐ Element of District ☐ Other (Isolates, etc.)

P5a. Photo or Drawing (Photo required for buildings, structures, and objects.)



P5b. Description of Photo:  
(View, date, accession #)

LJ392.jpg

\*P6. Date of Constructed/Age and Sources:

c 1962

☐ Prehistoric ☒ Historic ☐ Both

\*P7. Owner and Address:

\*P8. Recorded by: (Name, affiliation, and address)

S. Singleton

KTU+A

3916 Normal Street, San Diego, CA 92103

\*P9. Date Recorded:

12/7/03

\*P10. Survey Type:

Reconnaissance

\*P11. Report Citation: Cite survey report and other sources, or enter "none."

La Jolla Historical Reconnaissance  
Survey--Cultural Landscape, 2003

\*Attachments:

- |  |   |  |
|--|---|--|
| <input type="checkbox"/> NONE                                  | <input type="checkbox"/> Archaeological Record  | <input type="checkbox"/> Artifact Record   |
| <input type="checkbox"/> Location Map                          | <input type="checkbox"/> District Record        | <input type="checkbox"/> Photograph Record |
| <input type="checkbox"/> Sketch Map                            | <input type="checkbox"/> Linear Feature Record  | <input type="checkbox"/> Other (List):     |
| <input type="checkbox"/> Continuation Sheet                    | <input type="checkbox"/> Milling Station Record |  |
| <input type="checkbox"/> Building, Structure and Object Record | <input type="checkbox"/> Rock Art Record        |  |

State of California - The Resources Agency  
DEPARTMENT OF PARKS AND RECREATION  
**PRIMARY RECORD**

Primary #  
HRI #  
Trinomial  
NRHP Status Code 7R

Other Listings

Review Code

Reviewer

Date

Page 1 of 1

\*Resource Name or #: 8000 Gilman Drive

**P1. Other Identifier:** D11 - La Jolla Street & Heritage Trees

**\*P2. Location:** ☐ Not for Publication ☒ Unrestricted

and (P2b and P2c or P2d. Attach a Location Map as necessary.)

**\*a. County:** San Diego

**\*b. USGS 7.5' Quad:** La Jolla

**Date:** 1975

**T15S: R4w: 1/4 of 1/4 of Sec;**

**M.D.**

**B.M.**

**c. Address:** 8000 Gilman Drive

**City:** La Jolla

**Zip:** 92037

**d.: UTM:** ; mE/ mN

**e. Other Locational Data:** (e.g., parcel #, directions to resource, elevation, etc., as appropriate)

**\*P3a. Description:**

Architect:

Style:

General Description: Street trees

- Ash trees located in right-of-way on west side of street.

**\*P3b. Resource Attributes:** (List attributes and codes) HP30 - Trees/Vegetation

**\*P4. Resources Present:** ☐ Building ☐ Structure ☒ Object ☐ Site ☐ District ☐ Element of District ☐ Other (Isolates, etc.)

**P5a. Photo or Drawing** (Photo required for buildings, structures, and objects.)



**\*P5b. Description of Photo:**  
(View, date, accession #)

LJ391.jpg

**\*P6. Date of Constructed/Age and Sources:**

c 1962

☐ Prehistoric ☐ Historic ☐ Both

**\*P7. Owner and Address:**

**\*P8. Recorded by:** (Name, affiliation, and address)

S. Singleton  
KTU+A  
3916 Normal Street, San Diego, CA 92103

**\*P9. Date Recorded:**

1/29/04

**\*P10. Survey Type:**

Reconnaissance

**\*P11. Report Citation:** Cite survey report and other sources, or enter "none."

La Jolla Historical Reconnaissance  
Survey--Cultural Landscape, 2003

**\*Attachments:**

- |  |   |  |
|--|---|--|
| <input checked="" type="checkbox"/> NONE                       | <input type="checkbox"/> Archaeological Record  | <input type="checkbox"/> Artifact Record   |
| <input type="checkbox"/> Location Map                          | <input type="checkbox"/> District Record        | <input type="checkbox"/> Photograph Record |
| <input type="checkbox"/> Sketch Map                            | <input type="checkbox"/> Linear Feature Record  | <input type="checkbox"/> Other (List):     |
| <input type="checkbox"/> Continuation Sheet                    | <input type="checkbox"/> Milling Station Record |  |
| <input type="checkbox"/> Building, Structure and Object Record | <input type="checkbox"/> Rock Art Record        |  |

State of California - The Resources Agency  
DEPARTMENT OF PARKS AND RECREATION  
**PRIMARY RECORD**

Primary #  
HRI #  
Trinomial  
NRHP Status Code 7R

Other Listings  
Review Code

Reviewer

Date

Page 1 of 1

\*Resource Name or #: 7100-7900 Girard

**P1. Other Identifier:** D49 - La Jolla Street & Heritage Trees

**\*P2. Location:** ☐ Not for Publication ☒ Unrestricted

and (P2b and P2c or P2d. Attach a Location Map as necessary.)

**\*a. County:** San Diego

**\*b. USGS 7.5' Quad:** La Jolla

**Date:** 1975

**T15S: R4w: 1/4 of 1/4 of Sec;**

**M.D.**

**B.M.**

**c. Address:** 7100-7900 Girard

**City:** La Jolla

**Zip:** 92037

**d.: UTM:** ; mE/ mN

**e. Other Locational Data:** (e.g., parcel #, directions to resource, elevation, etc., as appropriate)

**\*P3a. Description:**

Architect:

Style:

General Description: Street trees

- Mix of eucalyptus, palms, Crape Myrtle, Carrotwood and California Sycamore located in street right-of-way.

**\*P3b. Resource Attributes:** (List attributes and codes) HP30 - Trees/Vegetation

**\*P4. Resources Present:** ☐ Building ☐ Structure ☒ Object ☐ Site ☐ District ☐ Element of District ☐ Other (Isolates, etc.)

P5a. Photo or Drawing (Photo required for buildings, structures, and objects.)



**\*P5b. Description of Photo:**  
(View, date, accession #)

LJ381.jpg

**\*P6. Date of Constructed/Age and Sources:**

c 1894

☐ Prehistoric ☒ Historic ☐ Both

**\*P7. Owner and Address:**

**\*P8. Recorded by:** (Name, affiliation, and address)

S. Singleton

KTU+A

3916 Normal Street, San Diego, CA 92103

**\*P9. Date Recorded:**

1/29/04

**\*P10. Survey Type:**

Reconnaissance

**\*P11. Report Citation:** Cite survey report and other sources, or enter "none."

La Jolla Historical Reconnaissance  
Survey--Cultural Landscape, 2003

**\*Attachments:**

- |  |   |  |
|--|---|--|
| <input checked="" type="checkbox"/> NONE                       | <input type="checkbox"/> Archaeological Record  | <input type="checkbox"/> Artifact Record   |
| <input type="checkbox"/> Location Map                          | <input type="checkbox"/> District Record        | <input type="checkbox"/> Photograph Record |
| <input type="checkbox"/> Sketch Map                            | <input type="checkbox"/> Linear Feature Record  | <input type="checkbox"/> Other (List):     |
| <input type="checkbox"/> Continuation Sheet                    | <input type="checkbox"/> Milling Station Record |  |
| <input type="checkbox"/> Building, Structure and Object Record | <input type="checkbox"/> Rock Art Record        |  |



State of California - The Resources Agency  
DEPARTMENT OF PARKS AND RECREATION  
**PRIMARY RECORD**

Primary #  
HRI #  
Trinomial  
NRHP Status Code 7R

Other Listings

Review Code

Reviewer

Date

Page 1 of 1

\*Resource Name or #: Mary Star of the Sea Church

P1. Other Identifier: E13 - La Jolla Designed Landscapes

\*P2. Location: ☐ Not for Publication ☒ Unrestricted

and (P2b and P2c or P2d. Attach a Location Map as necessary.)

\*a. County: San Diego

\*b. USGS 7.5' Quad: La Jolla

Date: 1975

T15S: R4W: 1/4 of 1/4 of Sec;

M.D.

B.M.

c. Address: 7669 Girard

City: La Jolla

Zip: 92037

d.: UTM: ; mE/ mN

e. Other Locational Data: (e.g., parcel #, directions to resource, elevation, etc., as appropriate)

\*P3a. Description:

Architect: Carlton Winslow

Style:

General Description: Church

• "Our Lady, Star of the Sea" by Alfred Ramos, brilliant colored fresco by the church entrance

\*P3b. Resource Attributes: (List attributes and codes) HP39 - Other, Art Work

\*P4. Resources Present: ☐ Building ☐ Structure ☒ Object ☐ Site ☐ District ☐ Element of District ☐ Other (Isolates, etc.)

P5a. Photo or Drawing (Photo required for buildings, structures, and objects.)



\*P5b. Description of Photo:  
(View, date, accession #)

LJ423.jpg

\*P6. Date of Constructed/Age and Sources:

1937

☐ Prehistoric ☒ Historic ☐ Both

\*P7. Owner and Address:

\*P8. Recorded by: (Name, affiliation, and address)

S. Singleton  
KTU+A  
3916 Normal Street, San Diego, CA 92103

\*P9. Date Recorded:

2/2/04

\*P10. Survey Type:

Reconnaissance

\*P11. Report Citation: Cite survey report and other sources, or enter "none."

La Jolla Historical Reconnaissance  
Survey--Cultural Landscape, 2003

\*Attachments:

- ☒ NONE ☐ Archaeological Record ☐ Artifact Record  
☐ Location Map ☐ District Record ☐ Photograph Record  
☐ Sketch Map ☐ Linear Feature Record ☐ Other (List):  
☐ Continuation Sheet ☐ Milling Station Record  
☐ Building, Structure and Object Record ☐ Rock Art Record

State of California - The Resources Agency  
DEPARTMENT OF PARKS AND RECREATION  
**PRIMARY RECORD**

Primary #  
HRI #  
Trinomial  
NRHP Status Code 7R

Other Listings

Review Code

Reviewer

Date

Page 1 of 1

\*Resource Name or #: 7800 Girard Avenue

P1. Other Identifier: B33 - La Jolla Views & Scenic Roads

\*P2. Location: ☐ Not for Publication ☒ Unrestricted

and (P2b and P2c or P2d. Attach a Location Map as necessary.)

\*a. County: San Diego

\*b. USGS 7.5' Quad: La Jolla

Date: 1975

T15S: R4W: 1/4 of 1/4 of Sec;

M.D.

B.M.

c. Address: 7800 Girard Avenue

City: La Jolla

Zip: 92037

d.: UTM: ; mE/ mN

e. Other Locational Data: (e.g., parcel #, directions to resource, elevation, etc., as appropriate)

\*P3a. Description:

Architect:

Style:

General Description: Scenic roadway

- View northwest of Pacific Ocean from roadway.

\*P3b. Resource Attributes: (List attributes and codes) HP37 - Highway/Trail

\*P4. Resources Present: ☐ Building ☐ Structure ☒ Object ☐ Site ☐ District ☐ Element of District ☐ Other (Isolates, etc.)

P5a. Photo or Drawing (Photo required for buildings, structures, and objects.)



P5b. Description of Photo:  
(View, date, accession #)

LJ415.jpg

\*P6. Date of Constructed/Age and Sources:

c 1894

☐ Prehistoric ☒ Historic ☐ Both

\*P7. Owner and Address:

\*P8. Recorded by: (Name, affiliation, and address)

S. Singleton

KTU+A

3916 Normal Street, San Diego, CA 92103

\*P9. Date Recorded:

1/15/04

\*P10. Survey Type:

Reconnaissance

\*P11. Report Citation: Cite survey report and other sources, or enter "none."

La Jolla Historical Reconnaissance  
Survey--Cultural Landscape, 2003

\*Attachments:

☒ NONE

☐ Location Map

☐ Sketch Map

☐ Continuation Sheet

☐ Building, Structure and Object Record

☐ Archaeological Record

☐ District Record

☐ Linear Feature Record

☐ Milling Station Record

☐ Rock Art Record

☐ Artifact Record

☐ Photograph Record

☐ Other (List):

State of California - The Resources Agency  
DEPARTMENT OF PARKS AND RECREATION  
**PRIMARY RECORD**

Primary #  
HRI #  
Trinomial  
NRHP Status Code 7R

Other Listings

Review Code

Reviewer

Date

Page 1 of 1

\*Resource Name or #: Girard Street Torrey Pine

P1. Other Identifier: D116 - La Jolla Street & Heritage Trees

\*P2. Location: ☐ Not for Publication ☒ Unrestricted

and (P2b and P2c or P2d. Attach a Location Map as necessary.)

\*a. County: San Diego

\*b. USGS 7.5' Quad: La Jolla

Date: 1975

T15S: R4w: 1/4 of 1/4 of Sec;

M.D.

B.M.

c. Address: 7812 Girard (in alley)

City: La Jolla

Zip: 92037

d.: UTM: ; mE/ mN

e. Other Locational Data: (e.g., parcel #, directions to resource, elevation, etc., as appropriate)

\*P3a. Description:

Architect:

Style:

General Description: Heritage tree

- Sketches of Torrey Pine tree by Japanese artist Matt sparked public interest in Torrey Pines

\*P3b. Resource Attributes: (List attributes and codes) HP30 - Trees/Vegetation

\*P4. Resources Present: ☐ Building ☐ Structure ☒ Object ☐ Site ☐ District ☐ Element of District ☐ Other (Isolates, etc.)

P5a. Photo or Drawing (Photo required for buildings, structures, and objects.)



\*P5b. Description of Photo:  
(View, date, accession #)

LJ422.jpg

\*P6. Date of Constructed/Age and Sources:

c 1894

☐ Prehistoric ☒ Historic ☐ Both

\*P7. Owner and Address:

\*P8. Recorded by: (Name, affiliation, and address)

S. Singleton

KTU+A

3916 Normal Street, San Diego, CA 92103

\*P9. Date Recorded:

1/29/04

\*P10. Survey Type:

Reconnaissance

\*P11. Report Citation: Cite survey report and other sources, or enter "none."

La Jolla Historical Reconnaissance  
Survey--Cultural Landscape, 2003

\*Attachments:

☒ NONE

☐ Location Map

☐ Sketch Map

☐ Continuation Sheet

☐ Building, Structure and Object Record

☐ Archaeological Record

☐ District Record

☐ Linear Feature Record

☐ Milling Station Record

☐ Rock Art Record

☐ Artifact Record

☐ Photograph Record

☐ Other (List):



State of California - The Resources Agency  
DEPARTMENT OF PARKS AND RECREATION  
**PRIMARY RECORD**

Primary #  
HRI #  
Trinomial  
NRHP Status Code 5D3

Other Listings  
Review Code

Reviewer

Date

Page 1 of 1

\*Resource Name or #: Gravilla Street View

P1. Other Identifier: A59 - La Jolla Coastal Zone

\*P2. Location: ☐ Not for Publication ☒ Unrestricted

and (P2b and P2c or P2d. Attach a Location Map as necessary.)

\*a. County: San Diego

\*b. USGS 7.5' Quad: La Jolla

Date: 1975

T15S: R4w: 1/4 of 1/4 of Sec;

M.D.

B.M.

c. Address: 0 Gravilla

City: La Jolla

Zip: 92037

d.: UTM: ; mE/ mN

e. Other Locational Data: (e.g., parcel #, directions to resource, elevation, etc., as appropriate)

**\*P3a. Description:**

Architect:

Style:

General Description: Stairs

- Concrete stairs at foot of Gravilla Street provide access down bluff to La Jolla Strand Park.
- Setting for Tom Wolf's "The Pump House Gang"

\*P3b. Resource Attributes: (List attributes and codes) HP39 - Other (stairs)

\*P4. Resources Present: ☐ Building ☐ Structure ☒ Object ☐ Site ☐ District ☐ Element of District ☐ Other (Isolates, etc.)

P5a. Photo or Drawing (Photo required for buildings, structures, and objects.)



**\*P5b. Description of Photo:**  
(View, date, accession #)

LJ247.jpg

**\*P6. Date of Constructed/Age and Sources:**

c 1920

☐ Prehistoric ☒ Historic ☐ Both

**\*P7. Owner and Address:**

**\*P8. Recorded by:** (Name, affiliation, and address)

S. Singleton  
KTU+A  
3916 Normal Street, San Diego, CA 92103

**\*P9. Date Recorded:**

1/4/04

**\*P10. Survey Type:**

Reconnaissance

**\*P11. Report Citation:** Cite survey report and other sources, or enter "none."

La Jolla Historical Reconnaissance  
Survey--Cultural Landscape, 2003

**\*Attachments:**

- ☒ NONE
- |  |   |  |
|--|---|--|
| <input type="checkbox"/> Location Map                          | <input type="checkbox"/> Archaeological Record  | <input type="checkbox"/> Artifact Record   |
| <input type="checkbox"/> Sketch Map                            | <input type="checkbox"/> District Record        | <input type="checkbox"/> Photograph Record |
| <input type="checkbox"/> Continuation Sheet                    | <input type="checkbox"/> Linear Feature Record  | <input type="checkbox"/> Other (List):     |
| <input type="checkbox"/> Building, Structure and Object Record | <input type="checkbox"/> Milling Station Record |  |
|  | <input type="checkbox"/> Rock Art Record        |  |

State of California - The Resources Agency  
DEPARTMENT OF PARKS AND RECREATION  
**PRIMARY RECORD**

Primary #  
HRI #  
Trinomial  
NRHP Status Code 7R

Other Listings  
Review Code

Reviewer

Date

Page 1 of 1

\*Resource Name or #: 200-400 Gravilla

**P1. Other Identifier:** D85 - La Jolla Street & Heritage Trees

**\*P2. Location:** ☐ Not for Publication ☒ Unrestricted

and (P2b and P2c or P2d. Attach a Location Map as necessary.)

**\*a. County:** San Diego

**\*b. USGS 7.5' Quad:** La Jolla

**Date:** 1975

**T15S: R4w: 1/4 of 1/4 of Sec;**

**M.D.**

**B.M.**

c. Address: 200-400 Gravilla

**City:** La Jolla

**Zip:** 92037

d.: UTM: ; mE/ mN

e. Other Locational Data: (e.g., parcel #, directions to resource, elevation, etc., as appropriate)

**\*P3a. Description:**

Architect:

Style:

General Description: Street trees

- Queen Palms and Mexican Fan Palms located in street right-of-way

**\*P3b. Resource Attributes:** (List attributes and codes) HP30 - Trees/Vegetation

**\*P4. Resources Present:** ☐ Building ☐ Structure ☒ Object ☐ Site ☐ District ☐ Element of District ☐ Other (Isolates, etc.)

P5a. Photo or Drawing (Photo required for buildings, structures, and objects.)



**P5b. Description of Photo:**  
(View, date, accession #)

LJ246.jpg

**\*P6. Date of Constructed/Age and Sources:**

c 1920

☐ Prehistoric ☒ Historic ☐ Both

**\*P7. Owner and Address:**

**\*P8. Recorded by:** (Name, affiliation, and address)

S. Singleton  
KTU+A  
3916 Normal Street, San Diego, CA 92103

**\*P9. Date Recorded:**

1/29/04

**\*P10. Survey Type:**

Reconnaissance

**\*P11. Report Citation:** Cite survey report and other sources, or enter "none."

La Jolla Historical Reconnaissance  
Survey--Cultural Landscape, 2003

**\*Attachments:**

- ☒ NONE ☐ Archaeological Record ☐ Artifact Record  
☐ Location Map ☐ District Record ☐ Photograph Record  
☐ Sketch Map ☐ Linear Feature Record ☐ Other (List):  
☐ Continuation Sheet ☐ Milling Station Record  
☐ Building, Structure and Object Record ☐ Rock Art Record

State of California - The Resources Agency  
DEPARTMENT OF PARKS AND RECREATION  
**PRIMARY RECORD**

Primary #  
HRI #  
Trinomial  
NRHP Status Code 7R

Other Listings

Review Code

Reviewer

Date

Page 1 of 1

\*Resource Name or #: Gravilla Street

P1. Other Identifier: B68 - La Jolla Views & Scenic Roads

\*P2. Location: ☐ Not for Publication ☒ Unrestricted

and (P2b and P2c or P2d. Attach a Location Map as necessary.)

\*a. County: San Diego

\*b. USGS 7.5' Quad: La Jolla

Date: 1975

T15S: R4W: 1/4 of 1/4 of Sec;

M.D.

B.M.

c. Address: 0 Gravilla Street

City: La Jolla

Zip: 92037

d.: UTM: ; mE/ mN

e. Other Locational Data: (e.g., parcel #, directions to resource, elevation, etc., as appropriate)

\*P3a. Description:

Architect:

Style:

General Description: Scenic roadway

- View west of Pacific Ocean from the west end of Gravilla Street

\*P3b. Resource Attributes: (List attributes and codes) HP37 - Highway/Trail

\*P4. Resources Present: ☐ Building ☐ Structure ☐ Object ☒ Site ☐ District ☐ Element of District ☐ Other (Isolates, etc.)

P5a. Photo or Drawing (Photo required for buildings, structures, and objects.)



\*P5b. Description of Photo:  
(View, date, accession #)

LJ362.jpg

\*P6. Date of Constructed/Age and Sources:

c 1920

☐ Prehistoric ☒ Historic ☐ Both

\*P7. Owner and Address:

\*P8. Recorded by: (Name, affiliation, and address)

S. Singleton

KTU+A

3916 Normal Street, San Diego, CA 92103

\*P9. Date Recorded:

1/15/04

\*P10. Survey Type:

Reconnaissance

\*P11. Report Citation: Cite survey report and other sources, or enter "none."

La Jolla Historical Reconnaissance  
Survey--Cultural Landscape, 2003

\*Attachments:

☒ NONE

☐ Location Map

☐ Sketch Map

☐ Continuation Sheet

☐ Building, Structure and Object Record

☐ Archaeological Record

☐ District Record

☐ Linear Feature Record

☐ Milling Station Record

☐ Rock Art Record

☐ Artifact Record

☐ Photograph Record

☐ Other (List):



State of California - The Resources Agency  
DEPARTMENT OF PARKS AND RECREATION  
**PRIMARY RECORD**

Primary #  
HRI #  
Trinomial  
NRHP Status Code 7R

Other Listings  
Review Code

Reviewer

Date

Page 1 of 1

\*Resource Name or #: 7800-7900 Herschel

P1. Other Identifier: D45 - La Jolla Street & Heritage Trees

\*P2. Location: ☐ Not for Publication ☒ Unrestricted

\*a. County: San Diego

and (P2b and P2c or P2d. Attach a Location Map as necessary.)

\*b. USGS 7.5' Quad: La Jolla

Date: 1975

T15S: R4w: 1/4 of 1/4 of Sec;

M.D.

B.M.

c. Address: 7800-7900 Herschel

City: La Jolla

Zip: 92037

d.: UTM: ; mE/ mN

e. Other Locational Data: (e.g., parcel #, directions to resource, elevation, etc., as appropriate)

\*P3a. Description:

Architect:

Style:

General Description: Street trees

- Palm & magnolias trees planted in street right-of-way.

\*P3b. Resource Attributes: (List attributes and codes) HP30 - Trees/Vegetation

\*P4. Resources Present: ☐ Building ☐ Structure ☒ Object ☐ Site ☐ District ☐ Element of District ☐ Other (Isolates, etc.)

P5a. Photo or Drawing (Photo required for buildings, structures, and objects.)



P5b. Description of Photo:  
(View, date, accession #)

LJ425.jpg

\*P6. Date of Constructed/Age and Sources:

c 1894

☐ Prehistoric ☒ Historic ☐ Both

\*P7. Owner and Address:

\*P8. Recorded by: (Name, affiliation, and address)

S. Singleton

KTU+A

3916 Normal Street, San Diego, CA 92103

\*P9. Date Recorded:

1/29/04

\*P10. Survey Type:

Reconnaissance

\*P11. Report Citation: Cite survey report and other sources, or enter "none."

La Jolla Historical Reconnaissance  
Survey--Cultural Landscape, 2003

\*Attachments:

- ☒ NONE
- |  |   |  |
|--|---|--|
| <input type="checkbox"/> Location Map                          | <input type="checkbox"/> Archaeological Record  | <input type="checkbox"/> Artifact Record   |
| <input type="checkbox"/> Sketch Map                            | <input type="checkbox"/> District Record        | <input type="checkbox"/> Photograph Record |
| <input type="checkbox"/> Continuation Sheet                    | <input type="checkbox"/> Linear Feature Record  | <input type="checkbox"/> Other (List):     |
| <input type="checkbox"/> Building, Structure and Object Record | <input type="checkbox"/> Milling Station Record |  |
|  | <input type="checkbox"/> Rock Art Record        |  |

State of California - The Resources Agency  
DEPARTMENT OF PARKS AND RECREATION  
**PRIMARY RECORD**

Primary #  
HRI #  
Trinomial  
NRHP Status Code 7R

Other Listings

Review Code

Reviewer

Date

Page 1 of 1

\*Resource Name or #: 2710 Hidden Valley Road

P1. Other Identifier: D20 - La Jolla Street & Heritage Trees

\*P2. Location: ☐ Not for Publication ☒ Unrestricted

and (P2b and P2c or P2d. Attach a Location Map as necessary.)

\*a. County: San Diego

\*b. USGS 7.5' Quad: La Jolla

Date: 1975

T15S: R4W: 1/4 of 1/4 of Sec;

M.D.

B.M.

c. Address: 2710 Hidden Valley Road

City: La Jolla

Zip: 92037

d.: UTM: ; mE/ mN

e. Other Locational Data: (e.g., parcel #, directions to resource, elevation, etc., as appropriate)

\*P3a. Description:

Architect:

Style:

General Description: Street trees

- Ficus trees planted in street right-of-way

\*P3b. Resource Attributes: (List attributes and codes) HP30 - Trees/Vegetation

\*P4. Resources Present: ☐ Building ☐ Structure ☒ Object ☐ Site ☐ District ☐ Element of District ☐ Other (Isolates, etc.)

P5a. Photo or Drawing (Photo required for buildings, structures, and objects.)



P5b. Description of Photo:  
(View, date, accession #)

LJ476.jpg

\*P6. Date of Constructed/Age and Sources:

c 1950

☐ Prehistoric ☒ Historic ☐ Both

\*P7. Owner and Address:

\*P8. Recorded by: (Name, affiliation, and address)

S. Singleton

KTU+A

3916 Normal Street, San Diego, CA 92103

\*P9. Date Recorded:

1/29/04

\*P10. Survey Type:

Reconnaissance

\*P11. Report Citation: Cite survey report and other sources, or enter "none."

La Jolla Historical Reconnaissance  
Survey--Cultural Landscape, 2003

\*Attachments:

☒ NONE

☐ Location Map

☐ Sketch Map

☐ Continuation Sheet

☐ Building, Structure and Object Record

☐ Archaeological Record

☐ District Record

☐ Linear Feature Record

☐ Milling Station Record

☐ Rock Art Record

☐ Artifact Record

☐ Photograph Record

☐ Other (List):

State of California - The Resources Agency  
DEPARTMENT OF PARKS AND RECREATION  
**PRIMARY RECORD**

Primary #  
HRI #  
Trinomial  
NRHP Status Code 7R

Other Listings

Review Code

Reviewer

Date

Page 1 of 1

\*Resource Name or #: La Jolla Country Club

P1. Other Identifier: C30 - La Jolla Parks & Open Space

\*P2. Location: ☐ Not for Publication ☒ Unrestricted

and (P2b and P2c or P2d. Attach a Location Map as necessary.)

\*a. County: San Diego

\*b. USGS 7.5' Quad: La Jolla

Date: 1975

T15S: R4w: 1/4 of 1/4 of Sec;

M.D.

B.M.

c. Address: 7301 High Avenue

City: La Jolla

Zip: 92037

d.: UTM: ; mE/ mN

e. Other Locational Data: (e.g., parcel #, directions to resource, elevation, etc., as appropriate)

\*P3a. Description:

Architect: William P. Bell

Style:

General Description: Golf Course

- Private open space
- 1899 - 1st golf course (six holes only) was built between Prospect, Cave, Torrey Pines Road and ocean, near the site of the Green Dragon.
- 1913 - members voted to build a nine-hole course. Pueblo land was purchased from the City of San Diego and S.H. Breese was hired to layout and build "The Course on the Hill". Breese completed nine tees and nine sand greens in two months for \$500. A small clubhouse was built for \$200.
- 1926 - members voted to build a new clubhouse and expand the course to 18 holes with all grass greens. The club acquired additional land and hired William P. Bell to complete the remaining nine holes. Construction was complete within one year.
- 1949 - sprinklers installed and more trees planted
- 1957 - restoration and expansion of clubhouse
- 1960 - purchased additional 14 acres from City that it had been leasing (holes 3 & 4)
- 1983 - some greens, tees, bunkers and fairways reshaped by Rees Jones, Jr.

\*P3b. Resource Attributes: (List attributes and codes) HP31 - Urban Open Space

\*P4. Resources Present: ☐ Building ☐ Structure ☐ Object ☒ Site ☐ District ☐ Element of District ☐ Other (Isolates, etc.)

P5a. Photo or Drawing (Photo required for buildings, structures, and objects.)



\*P5b. Description of Photo:  
(View, date, accession #)

LJ213.jpg

\*P6. Date of Constructed/Age and Sources:

c 1926

☐ Prehistoric ☒ Historic ☐ Both

\*P7. Owner and Address:

\*P8. Recorded by: (Name, affiliation, and address)

S. Singleton  
KTU+A  
3916 Normal Street, San Diego, CA 92103

\*P9. Date Recorded:

12/7/03

\*P10. Survey Type:

Reconnaissance

\*P11. Report Citation: Cite survey report and other sources, or enter "none."

La Jolla Historical Reconnaissance  
Survey--Cultural Landscape, 2003

\*Attachments:

- ☒ NONE
- ☐ Location Map
- ☐ Sketch Map
- ☐ Continuation Sheet
- ☐ Building, Structure and Object Record
- ☐ Archaeological Record
- ☐ District Record
- ☐ Linear Feature Record
- ☐ Milling Station Record
- ☐ Rock Art Record
- ☐ Artifact Record
- ☐ Photograph Record
- ☐ Other (List):



State of California - The Resources Agency  
DEPARTMENT OF PARKS AND RECREATION  
**PRIMARY RECORD**

Primary #  
HRI #  
Trinomial  
NRHP Status Code 5D3

Other Listings

Review Code

Reviewer

Date

Page 1 of 1

\*Resource Name or #: US Highway 101

P1. Other Identifier: E37 - La Jolla Designed Landscapes

\*P2. Location: ☐ Not for Publication ☒ Unrestricted

\*a. County: San Diego

and (P2b and P2c or P2d. Attach a Location Map as necessary.)

\*b. USGS 7.5' Quad: La Jolla

Date: 1975

T15S: R4w: 1/4 of 1/4 of Sec;

M.D.

B.M.

c. Address: 0 Highway 1

City: La Jolla

Zip: 92037

d.: UTM: ; mE/ mN

e. Other Locational Data: (e.g., parcel #, directions to resource, elevation, etc., as appropriate)

**\*P3a. Description:**

Architect:

Style:

General Description: Scenic roadway

- The highway between Los Angeles & San Diego came up Torrey Pines grade on the road that is now closed to through traffic, past the Torrey Pines Lodge, across the mesa to La Jolla Junction, down the old Biological Grade, across what is now La Jolla Shores Drive, up Torrey Pines Road, right on Prospect Place to Prospect Street through downtown La Jolla to The Bishops School. From Bishops School, the route followed La Jolla Blvd., turning east on Turquoise in Pacific Beach. An alternative route eliminated the route through downtown La Jolla, proceeding from Torrey Pines Road to Girard & Pearl, and left on La Jolla Blvd. to Pacific Beach & to San Diego.
- The portion of La Jolla Blvd. within the La Jolla Park Subdivision was called Borden Street, and changed to La Jolla Boulevard in 1900.
- La Jolla Boulevard was first paved in 1920

\*P3b. Resource Attributes: (List attributes and codes) HP37 - Highway/Trail

\*P4. Resources Present: ☐ Building ☐ Structure ☐ Object ☒ Site ☐ District ☒ Element of District ☐ Other (Isolates, etc.)

P5a. Photo or Drawing (Photo required for buildings, structures, and objects.)



**\*P5b. Description of Photo:**  
(View, date, accession #)

LJ394.jpg

**\*P6. Date of Constructed/Age and Sources:**

c 1915

☐ Prehistoric ☒ Historic ☐ Both

**\*P7. Owner and Address:**

**\*P8. Recorded by:** (Name, affiliation, and address)

S. Singleton  
KTU+A  
3916 Normal Street, San Diego, CA 92103

**\*P9. Date Recorded:**

2/2/04

**\*P10. Survey Type:**

Reconnaissance

**\*P11. Report Citation:** Cite survey report and other sources, or enter "none."

La Jolla Historical Reconnaissance  
Survey--Cultural Landscape, 2003

**\*Attachments:**

- ☒ NONE
- |  |   |  |
|--|---|--|
| <input type="checkbox"/> Location Map                          | <input type="checkbox"/> Archaeological Record  | <input type="checkbox"/> Artifact Record   |
| <input type="checkbox"/> Sketch Map                            | <input type="checkbox"/> District Record        | <input type="checkbox"/> Photograph Record |
| <input type="checkbox"/> Continuation Sheet                    | <input type="checkbox"/> Linear Feature Record  | <input type="checkbox"/> Other (List):     |
| <input type="checkbox"/> Building, Structure and Object Record | <input type="checkbox"/> Milling Station Record |  |
|  | <input type="checkbox"/> Rock Art Record        |  |

State of California - The Resources Agency  
DEPARTMENT OF PARKS AND RECREATION  
**PRIMARY RECORD**

Primary #  
HRI #  
Trinomial  
NRHP Status Code 5D3

Other Listings

Review Code

Reviewer

Date

Page 1 of 1

\*Resource Name or #: Upper Hillside Open Space

P1. Other Identifier: C33 - La Jolla Parks & Open Space

\*P2. Location: ☐ Not for Publication ☐ Unrestricted

and (P2b and P2c or P2d. Attach a Location Map as necessary.)

\*a. County: San Diego

\*b. USGS 7.5' Quad: La Jolla

Date: 1975

T15S: R4W: 1/4 of 1/4 of Sec;

M.D.

B.M.

c. Address: 0 Hillside Drive

City: La Jolla

Zip: 92037

d.: UTM: ; mE/ mN

e. Other Locational Data: (e.g., parcel #, directions to resource, elevation, etc., as appropriate)

\*P3a. Description:

Architect:

Style:

General Description: Open space

- Designated open space

\*P3b. Resource Attributes: (List attributes and codes) HP31 - Urban Open Space

\*P4. Resources Present: ☐ Building ☐ Structure ☐ Object ☒ Site ☐ District ☐ Element of District ☐ Other (Isolates, etc.)

P5a. Photo or Drawing (Photo required for buildings, structures, and objects.)



P5b: Description of Photo:  
(View, date, accession #)

LJ492.jpg

\*P6. Date of Constructed/Age and Sources:

c 1915

☐ Prehistoric ☒ Historic ☐ Both

\*P7. Owner and Address:

\*P8. Recorded by: (Name, affiliation, and address)

S. Singleton

KTU+A

3916 Normal Street, San Diego, CA 92103

\*P9. Date Recorded:

12/7/03

\*P10. Survey Type:

Reconnaissance

\*P11. Report Citation: Cite survey report and other sources, or enter "none."

La Jolla Historical Reconnaissance  
Survey--Cultural Landscape, 2003

\*Attachments:

- |  |   |  |
|--|---|--|
| <input type="checkbox"/> NONE                                  | <input type="checkbox"/> Archaeological Record  | <input type="checkbox"/> Artifact Record   |
| <input type="checkbox"/> Location Map                          | <input type="checkbox"/> District Record        | <input type="checkbox"/> Photograph Record |
| <input type="checkbox"/> Sketch Map                            | <input type="checkbox"/> Linear Feature Record  | <input type="checkbox"/> Other (List):     |
| <input type="checkbox"/> Continuation Sheet                    | <input type="checkbox"/> Milling Station Record |  |
| <input type="checkbox"/> Building, Structure and Object Record | <input type="checkbox"/> Rock Art Record        |  |

State of California - The Resources Agency  
DEPARTMENT OF PARKS AND RECREATION  
**PRIMARY RECORD**

Primary #  
HRI #  
Trinomial  
NRHP Status Code 5D3

Other Listings

Review Code

Reviewer

Date

Page 1 of 1

\*Resource Name or #: Hillside Drive Open Space #2

P1. Other Identifier: C28 - La Jolla Parks & Open Space

\*P2. Location: ☐ Not for Publication ☐ Unrestricted

and (P2b and P2c or P2d. Attach a Location Map as necessary.)

\*a. County: San Diego

\*b. USGS 7.5' Quad: La Jolla

Date: 1975

T15S: R4W: 1/4 of 1/4 of Sec;

M.D.

B.M.

c. Address: 7300 Hillside Drive

City: La Jolla

Zip: 92037

d.: UTM: ; mE/ mN

e. Other Locational Data: (e.g., parcel #, directions to resource, elevation, etc., as appropriate)

\*P3a. Description:

Architect:

Style:

General Description: Open space

- Private open space

\*P3b. Resource Attributes: (List attributes and codes) HP31 - Urban Open Space

\*P4. Resources Present: ☐ Building ☐ Structure ☐ Object ☒ Site ☐ District ☐ Element of District ☐ Other (Isolates, etc.)

P5a. Photo or Drawing (Photo required for buildings, structures, and objects.)



P5b. Description of Photo:  
(View, date, accession #)

LJ493.jpg

\*P6. Date of Constructed/Age and Sources:

c 1915

☐ Prehistoric ☒ Historic ☐ Both

\*P7. Owner and Address:

\*P8. Recorded by: (Name, affiliation, and address)

S. Singleton

KTU+A

3916 Normal Street, San Diego, CA 92103

\*P9. Date Recorded:

12/7/03

\*P10. Survey Type:

Reconnaissance

\*P11. Report Citation: Cite survey report and other sources, or enter "none."

La Jolla Historical Reconnaissance  
Survey--Cultural Landscape, 2003

\*Attachments:

- |  |   |  |
|--|---|--|
| <input type="checkbox"/> NONE                                  | <input type="checkbox"/> Archaeological Record  | <input type="checkbox"/> Artifact Record   |
| <input type="checkbox"/> Location Map                          | <input type="checkbox"/> District Record        | <input type="checkbox"/> Photograph Record |
| <input type="checkbox"/> Sketch Map                            | <input type="checkbox"/> Linear Feature Record  | <input type="checkbox"/> Other (List):     |
| <input type="checkbox"/> Continuation Sheet                    | <input type="checkbox"/> Milling Station Record |  |
| <input type="checkbox"/> Building, Structure and Object Record | <input type="checkbox"/> Rock Art Record        |  |



State of California - The Resources Agency  
DEPARTMENT OF PARKS AND RECREATION  
**PRIMARY RECORD**

Primary #  
HRI #  
Trinomial  
NRHP Status Code 5D3

Other Listings  
Review Code

Reviewer

Date

Page 1 of 1

\*Resource Name or #: 7400 Hillside Drive

P1. Other Identifier: B37 - KTU+A Views & Scenic Roads

\*P2. Location: ☐ Not for Publication ☒ Unrestricted

\*a. County: San Diego

and (P2b and P2c or P2d. Attach a Location Map as necessary.)

\*b. USGS 7.5' Quad: La Jolla

Date: 1975

T15S: R4W: 1/4 of 1/4 of Sec;

M.D.

B.M.

c. Address: 7400 Hillside Drive

City: La Jolla

Zip: 92037

d.: UTM: ; mE/ mN

e. Other Locational Data: (e.g., parcel #, directions to resource, elevation, etc., as appropriate)

\*P3a. Description:

Architect:

Style:

General Description: Scenic roadway

- View of Pacific Ocean looking north along coast

\*P3b. Resource Attributes: (List attributes and codes) HP37 - Highway/Trail

\*P4. Resources Present: ☐ Building ☐ Structure ☐ Object ☒ Site ☐ District ☐ Element of District ☐ Other (Isolates, etc.)

P5a. Photo or Drawing (Photo required for buildings, structures, and objects.)



\*P5b. Description of Photo:  
(View, date, accession #)

LJ494.jpg

\*P6. Date of Constructed/Age and Sources:

c 1950

☐ Prehistoric ☒ Historic ☐ Both

\*P7. Owner and Address:

\*P8. Recorded by: (Name, affiliation, and address)

S. Singleton  
KTU+A  
3916 Normal Street, San Diego, CA 92103

\*P9. Date Recorded:

1/15/04

\*P10. Survey Type:

Reconnaissance

\*P11. Report Citation: Cite survey report and other sources, or enter "none."

La Jolla Historical Reconnaissance  
Survey--Cultural Landscape, 2003

\*Attachments:

- ☒ NONE
- |  |   |  |
|--|---|--|
| <input type="checkbox"/> Location Map                          | <input type="checkbox"/> Archaeological Record  | <input type="checkbox"/> Artifact Record   |
| <input type="checkbox"/> Sketch Map                            | <input type="checkbox"/> District Record        | <input type="checkbox"/> Photograph Record |
| <input type="checkbox"/> Continuation Sheet                    | <input type="checkbox"/> Linear Feature Record  | <input type="checkbox"/> Other (List):     |
| <input type="checkbox"/> Building, Structure and Object Record | <input type="checkbox"/> Milling Station Record |  |
|  | <input type="checkbox"/> Rock Art Record        |  |

State of California - The Resources Agency  
DEPARTMENT OF PARKS AND RECREATION  
**PRIMARY RECORD**

Primary #  
HRI #  
Trinomial  
NRHP Status Code 5D3

Other Listings

Review Code

Reviewer

Date

Page 1 of 1

\*Resource Name or #: Hillside Drive Open Space #1

P1. Other Identifier: C27 - La Jolla Parks & Open Space

\*P2. Location: ☐ Not for Publication ☐ Unrestricted

and (P2b and P2c or P2d. Attach a Location Map as necessary.)

\*a. County: San Diego

\*b. USGS 7.5' Quad: La Jolla

Date: 1975

T15S: R4w: 1/4 of 1/4 of Sec;

M.D.

B.M.

c. Address: 7400 Hillside Drive

City: La Jolla

Zip: 92037

d.: UTM: ; mE/ mN

e. Other Locational Data: (e.g., parcel #, directions to resource, elevation, etc., as appropriate)

\*P3a. Description:

Architect:

Style:

General Description: Open space

- Designated open space

\*P3b. Resource Attributes: (List attributes and codes) HP31 - Urban Open Space

\*P4. Resources Present: ☐ Building ☐ Structure ☐ Object ☒ Site ☐ District ☐ Element of District ☐ Other (Isolates, etc.)

P5a. Photo or Drawing (Photo required for buildings, structures, and objects.)



\*P5b. Description of Photo:  
(View, date, accession #)

LJ490.jpg

\*P6. Date of Constructed/Age and Sources:

c 1915

☐ Prehistoric ☒ Historic ☐ Both

\*P7. Owner and Address:

\*P8. Recorded by: (Name, affiliation, and address)

S. Singleton

KTU+A

3916 Normal Street, San Diego, CA 92103

\*P9. Date Recorded:

12/7/03

\*P10. Survey Type:

Reconnaissance

\*P11. Report Citation: Cite survey report and other sources, or enter "none."

La Jolla Historical Reconnaissance  
Survey--Cultural Landscape, 2003

\*Attachments:

- |  |   |  |
|--|---|--|
| <input type="checkbox"/> NONE                                  | <input type="checkbox"/> Archaeological Record  | <input type="checkbox"/> Artifact Record   |
| <input type="checkbox"/> Location Map                          | <input type="checkbox"/> District Record        | <input type="checkbox"/> Photograph Record |
| <input type="checkbox"/> Sketch Map                            | <input type="checkbox"/> Linear Feature Record  | <input type="checkbox"/> Other (List):     |
| <input type="checkbox"/> Continuation Sheet                    | <input type="checkbox"/> Milling Station Record |  |
| <input type="checkbox"/> Building, Structure and Object Record | <input type="checkbox"/> Rock Art Record        |  |

State of California - The Resources Agency  
DEPARTMENT OF PARKS AND RECREATION  
**PRIMARY RECORD**

Primary #  
HRI #  
Trinomial  
NRHP Status Code 5D3

Other Listings

Review Code

Reviewer

Date

Page 1 of 1

\*Resource Name or #: 7841 Hillside Drive

P1. Other Identifier: E01 - La Jolla Designed Landscapes

\*P2. Location: ☐ Not for Publication ☒ Unrestricted

\*a. County: San Diego

and (P2b and P2c or P2d. Attach a Location Map as necessary.)

\*b. USGS 7.5' Quad: La Jolla

Date: 1975

T15S: R4w: 1/4 of 1/4 of Sec;

M.D.

B.M.

c. Address: 7841 Hillside Drive

City: La Jolla

Zip: 92037

d.: UTM: ; mE/ mN

e. Other Locational Data: (e.g., parcel #, directions to resource, elevation, etc., as appropriate)

**\*P3a. Description:**

Architect: Carleton Winslow

Style:

General Description: Private residence

• Carlton Winslow designed home in 1915. Many of the Australian Tea Trees, Aleppo & Canary Island Pines, Queen Palms & Bird of Paradise from the original planting were retained during subsequent renovations.

\*P3b. Resource Attributes: (List attributes and codes) HP30 - Trees/Vegetation

\*P4. Resources Present: ☐ Building ☐ Structure ☒ Object ☐ Site ☐ District ☐ Element of District ☐ Other (Isolates, etc.)

P5a. Photo or Drawing (Photo required for buildings, structures, and objects.)



**\*P5b. Description of Photo:**  
(View, date, accession #)

LJ471.jpg

**\*P6. Date of Constructed/Age and Sources:**

1915

☐ Prehistoric ☒ Historic ☐ Both

**\*P7. Owner and Address:**

**\*P8. Recorded by:** (Name, affiliation, and address)

S. Singleton

KTU+A

3916 Normal Street, San Diego, CA 92103

**\*P9. Date Recorded:**

2/2/04

**\*P10. Survey Type:**

Reconnaissance

**\*P11. Report Citation:** Cite survey report and other sources, or enter "none."

La Jolla Historical Reconnaissance  
Survey--Cultural Landscape, 2003

**\*Attachments:**

☒ NONE

☐ Location Map

☐ Sketch Map

☐ Continuation Sheet

☐ Building, Structure and Object Record

☐ Archaeological Record

☐ District Record

☐ Linear Feature Record

☐ Milling Station Record

☐ Rock Art Record

☐ Artifact Record

☐ Photograph Record

☐ Other (List):



State of California - The Resources Agency  
DEPARTMENT OF PARKS AND RECREATION  
**PRIMARY RECORD**

Primary #  
HRI #  
Trinomial  
NRHP Status Code 7R

Other Listings

Review Code

Reviewer

Date

Page 1 of 1

\*Resource Name or #: Nichols Residence

P1. Other Identifier: E35 - La Jolla Designed Landscapes

\*P2. Location: ☐ Not for Publication ☒ Unrestricted

and (P2b and P2c or P2d. Attach a Location Map as necessary.)

\*a. County: San Diego

\*b. USGS 7.5' Quad: La Jolla

Date: 1975

T15S: R4w: 1/4 of 1/4 of Sec;

M.D.

B.M.

c. Address: 2682 Idle Hour Lane

City: La Jolla

Zip: 92037

d.: UTM: ; mE/ mN

e. Other Locational Data: (e.g., parcel #, directions to resource, elevation, etc., as appropriate)

**\*P3a. Description:**

Architect: Homer Delawie, Architect; Harriett Wimmer, Landscape Architect

Style:

General Description: Private residence

• House designed around a large courtyard with recreation areas, pool, tennis courts, difficult to distinguish indoors from out, dense planting gives it privacy from the street

\*P3b. Resource Attributes: (List attributes and codes) HP29 - Landscape Architecture

\*P4. Resources Present: ☐ Building ☐ Structure ☐ Object ☒ Site ☐ District ☐ Element of District ☐ Other (Isolates, etc.)

P5a. Photo or Drawing (Photo required for buildings, structures, and objects.)



**\*P5b. Description of Photo:**  
(View, date, accession #)

LJ395.jpg

**\*P6. Date of Constructed/Age and Sources:**

1962

☐ Prehistoric ☒ Historic ☐ Both

**\*P7. Owner and Address:**

**\*P8. Recorded by:** (Name, affiliation, and address)

S. Singleton

KTU+A

3916 Normal Street, San Diego, CA 92103

**\*P9. Date Recorded:**

2/2/04

**\*P10. Survey Type:**

Reconnaissance

**\*P11. Report Citation:** Cite survey report and other sources, or enter "none."

La Jolla Historical Reconnaissance  
Survey--Cultural Landscape, 2003

**\*Attachments:**

☒ NONE

☐ Location Map

☐ Sketch Map

☐ Continuation Sheet

☐ Building, Structure and Object Record

☐ Archaeological Record

☐ District Record

☐ Linear Feature Record

☐ Milling Station Record

☐ Rock Art Record

☐ Artifact Record

☐ Photograph Record

☐ Other (List):

State of California - The Resources Agency  
DEPARTMENT OF PARKS AND RECREATION  
**PRIMARY RECORD**

Primary #  
HRI #  
Trinomial  
NRHP Status Code 7R

Other Listings

Review Code

Reviewer

Date

Page 1 of 1

\*Resource Name or #: 1300 Inspiration

P1. Other Identifier: B73 - La Jolla Views & Scenic Roads

\*P2. Location: ☐ Not for Publication ☒ Unrestricted

and (P2b and P2c or P2d. Attach a Location Map as necessary.)

\*a. County: San Diego

\*b. USGS 7.5' Quad: La Jolla

Date: 1975

T15S: R4w: 1/4 of 1/4 of Sec;

M.D.

B.M.

c. Address: 1300 Inspiration Drive

City: La Jolla

Zip: 92037

d.: UTM: ; mE/ mN

e. Other Locational Data: (e.g., parcel #, directions to resource, elevation, etc., as appropriate)

\*P3a. Description:

Architect:

Style:

General Description: Scenic roadway

- View west of Pacific Ocean from roadway.

\*P3b. Resource Attributes: (List attributes and codes) HP37 - Highway/Trail

\*P4. Resources Present: ☐ Building ☐ Structure ☐ Object ☒ Site ☐ District ☐ Element of District ☐ Other (Isolates, etc.)

P5a. Photo or Drawing (Photo required for buildings, structures, and objects.)



\*P5b. Description of Photo:  
(View, date, accession #)

LJ457.jpg

\*P6. Date of Constructed/Age and Sources:

c 1940

☐ Prehistoric ☒ Historic ☐ Both

\*P7. Owner and Address:

\*P8. Recorded by: (Name, affiliation, and address)

S. Singleton

KTU+A

3916 Normal Street, San Diego, CA 92103

\*P9. Date Recorded:

1/15/04

\*P10. Survey Type:

Reconnaissance

\*P11. Report Citation: Cite survey report and other sources, or enter "none."

La Jolla Historical Reconnaissance  
Survey--Cultural Landscape, 2003

\*Attachments:

☒ NONE

☐ Location Map

☐ Sketch Map

☐ Continuation Sheet

☐ Building, Structure and Object Record

☐ Archaeological Record

☐ District Record

☐ Linear Feature Record

☐ Milling Station Record

☐ Rock Art Record

☐ Artifact Record

☐ Photograph Record

☐ Other (List):

State of California - The Resources Agency  
DEPARTMENT OF PARKS AND RECREATION  
**PRIMARY RECORD**

Primary #  
HRI #  
Trinomial  
NRHP Status Code 7R

Other Listings

Review Code

Reviewer

Date

Page 1 of 1

\*Resource Name or #: Inverness Court Open Space

P1. Other Identifier: C07 - La Jolla Parks & Open Space

\*P2. Location: ☐ Not for Publication ☐ Unrestricted

and (P2b and P2c or P2d. Attach a Location Map as necessary.)

\*b. USGS 7.5' Quad: La Jolla

Date: 1975

\*a. County: San Diego

T15S: R4w: 1/4 of 1/4 of Sec;

M.D.

B.M.

c. Address: 0 Inverness Court

City: La Jolla

Zip: 92037

d.: UTM: ; mE/ mN

e. Other Locational Data: (e.g., parcel #, directions to resource, elevation, etc., as appropriate)

\*P3a. Description:

Architect:

Style:

General Description: Open space

- Private open space

\*P3b. Resource Attributes: (List attributes and codes) HP31 - Urban Open Space

\*P4. Resources Present: ☐ Building ☐ Structure ☐ Object ☒ Site ☐ District ☐ Element of District ☐ Other (Isolates, etc.)

P5a. Photo or Drawing (Photo required for buildings, structures, and objects.)



P5b: Description of Photo:  
(View, date, accession #)

LJ404.jpg

\*P6. Date of Constructed/Age and Sources:

c 1950

☐ Prehistoric ☒ Historic ☐ Both

\*P7. Owner and Address:

\*P8. Recorded by: (Name, affiliation, and address)

S. Singleton

KTU+A

3916 Normal Street, San Diego, CA 92103

\*P9. Date Recorded:

12/7/03

\*P10. Survey Type:

Reconnaissance

\*P11. Report Citation: Cite survey report and other sources, or enter "none."

La Jolla Historical Reconnaissance  
Survey--Cultural Landscape, 2003

\*Attachments:

- |  |   |  |
|--|---|--|
| <input type="checkbox"/> NONE                                  | <input type="checkbox"/> Archaeological Record  | <input type="checkbox"/> Artifact Record   |
| <input type="checkbox"/> Location Map                          | <input type="checkbox"/> District Record        | <input type="checkbox"/> Photograph Record |
| <input type="checkbox"/> Sketch Map                            | <input type="checkbox"/> Linear Feature Record  | <input type="checkbox"/> Other (List):     |
| <input type="checkbox"/> Continuation Sheet                    | <input type="checkbox"/> Milling Station Record |  |
| <input type="checkbox"/> Building, Structure and Object Record | <input type="checkbox"/> Rock Art Record        |  |



State of California - The Resources Agency  
DEPARTMENT OF PARKS AND RECREATION  
**PRIMARY RECORD**

Primary #  
HRI #  
Trinomial  
NRHP Status Code 7R

Other Listings  
Review Code

Reviewer

Date

Page 1 of 1

\*Resource Name or #: 7800-7900 Ivanhoe

**P1. Other Identifier:** D44 - La Jolla Street & Heritage Trees

**\*P2. Location:** ☐ Not for Publication ☒ Unrestricted

**\*a. County:** San Diego

and (P2b and P2c or P2d. Attach a Location Map as necessary.)

**\*b. USGS 7.5' Quad:** La Jolla

**Date:** 1975

**T15S: R4w: 1/4 of 1/4 of Sec;**

**M.D.**

**B.M.**

**c. Address:** 7800-7900 Ivanhoe

**City:** La Jolla

**Zip:** 92037

**d.: UTM:** ; mE/ mN

**e. Other Locational Data:** (e.g., parcel #, directions to resource, elevation, etc., as appropriate)

**\*P3a. Description:**

Architect:

Style:

General Description: Street trees

- Ficus, Fern Pines and eucalyptus located in street right-of-way.

**\*P3b. Resource Attributes:** (List attributes and codes) HP30 - Trees/Vegetation

**\*P4. Resources Present:** ☐ Building ☐ Structure ☒ Object ☐ Site ☐ District ☐ Element of District ☐ Other (Isolates, etc.)

P5a. Photo or Drawing (Photo required for buildings, structures, and objects.)



**\*P5b. Description of Photo:**  
(View, date, accession #)

LJ389.jpg

**\*P6. Date of Constructed/Age and Sources:**

c 1894

☐ Prehistoric ☒ Historic ☐ Both

**\*P7. Owner and Address:**

**\*P8. Recorded by:** (Name, affiliation, and address)

S. Singleton

KTU+A

3916 Normal Street, San Diego, CA 92103

**\*P9. Date Recorded:**

1/29/04

**\*P10. Survey Type:**

Reconnaissance

**\*P11. Report Citation:** Cite survey report and other sources, or enter "none."

La Jolla Historical Reconnaissance  
Survey--Cultural Landscape, 2003

**\*Attachments:**

☒ NONE

☐ Location Map

☐ Sketch Map

☐ Continuation Sheet

☐ Building, Structure and Object Record

☐ Archaeological Record

☐ District Record

☐ Linear Feature Record

☐ Milling Station Record

☐ Rock Art Record

☐ Artifact Record

☐ Photograph Record

☐ Other (List):

State of California - The Resources Agency  
DEPARTMENT OF PARKS AND RECREATION  
**PRIMARY RECORD**

Primary #  
HRI #  
Trinomial  
NRHP Status Code 7R

Other Listings  
Review Code

Reviewer

Date

Page 1 of 1

\*Resource Name or #: 0 Jenner

**P1. Other Identifier:** D52 - La Jolla Street & Heritage Trees

**\*P2. Location:** ☐ Not for Publication ☒ Unrestricted

and (P2b and P2c or P2d. Attach a Location Map as necessary.)

**\*a. County:** San Diego

**\*b. USGS 7.5' Quad:** La Jolla

**Date:** 1975

**T15S: R4w: 1/4 of 1/4 of Sec;**

**M.D.**

**B.M.**

c. Address: 0 Jenner

**City:** La Jolla

**Zip:** 92037

d.: UTM: ; mE/ mN

e. Other Locational Data: (e.g., parcel #, directions to resource, elevation, etc., as appropriate)

**\*P3a. Description:**

Architect:

Style:

General Description: Street trees

- Mexican Fan Palms located in street right-of-way.
- Street originally named Franklyn Place

**\*P3b. Resource Attributes:** (List attributes and codes) HP30 - Trees/Vegetation

**\*P4. Resources Present:** ☐ Building ☐ Structure ☒ Object ☐ Site ☐ District ☐ Element of District ☐ Other (Isolates, etc.)

P5a. Photo or Drawing (Photo required for buildings, structures, and objects.)



**\*P5b. Description of Photo:**  
(View, date, accession #)

LJ375.jpg

**\*P6. Date of Constructed/Age and Sources:**

c 1894

☐ Prehistoric ☒ Historic ☐ Both

**\*P7. Owner and Address:**

**\*P8. Recorded by:** (Name, affiliation, and address)

S. Singleton

KTU+A

3916 Normal Street, San Diego, CA 92103

**\*P9. Date Recorded:**

1/29/04

**\*P10. Survey Type:**

Reconnaissance

**\*P11. Report Citation:** Cite survey report and other sources, or enter "none."

La Jolla Historical Reconnaissance  
Survey--Cultural Landscape, 2003

**\*Attachments:**

- |  |   |  |
|--|---|--|
| <input checked="" type="checkbox"/> NONE                       | <input type="checkbox"/> Archaeological Record  | <input type="checkbox"/> Artifact Record   |
| <input type="checkbox"/> Location Map                          | <input type="checkbox"/> District Record        | <input type="checkbox"/> Photograph Record |
| <input type="checkbox"/> Sketch Map                            | <input type="checkbox"/> Linear Feature Record  | <input type="checkbox"/> Other (List):     |
| <input type="checkbox"/> Continuation Sheet                    | <input type="checkbox"/> Milling Station Record |  |
| <input type="checkbox"/> Building, Structure and Object Record | <input type="checkbox"/> Rock Art Record        |  |

State of California - The Resources Agency  
DEPARTMENT OF PARKS AND RECREATION  
**PRIMARY RECORD**

Primary #  
HRI #  
Trinomial  
NRHP Status Code 7R

Other Listings  
Review Code

Reviewer

Date

Page 1 of 1

\*Resource Name or #: 7900 Jenner Street

P1. Other Identifier: B34 - La Jolla Views & Scenic Roads

\*P2. Location: ☐ Not for Publication ☒ Unrestricted

and (P2b and P2c or P2d. Attach a Location Map as necessary.)

\*a. County: San Diego

\*b. USGS 7.5' Quad: La Jolla

Date: 1975

T15S: R4w: 1/4 of 1/4 of Sec;

M.D.

B.M.

c. Address: 7900 Jenner Street

City: La Jolla

Zip: 92037

d.: UTM: ; mE/ mN

e. Other Locational Data: (e.g., parcel #, directions to resource, elevation, etc., as appropriate)

\*P3a. Description:

Architect:

Style:

General Description: Scenic roadway

- View west of Pacific Ocean from roadway.

\*P3b. Resource Attributes: (List attributes and codes) HP37 - Highway/Trail

\*P4. Resources Present: ☐ Building ☐ Structure ☐ Object ☒ Site ☐ District ☐ Element of District ☐ Other (Isolates, etc.)

P5a. Photo or Drawing (Photo required for buildings, structures, and objects.)



\*P5b. Description of Photo:  
(View, date, accession #)

LJ416.jpg

\*P6. Date of Constructed/Age and Sources:

c 1894

☐ Prehistoric ☒ Historic ☐ Both

\*P7. Owner and Address:

\*P8. Recorded by: (Name, affiliation, and address)

S. Singleton

KTU+A

3916 Normal Street, San Diego, CA 92103

\*P9. Date Recorded:

1/15/04

\*P10. Survey Type:

Reconnaissance

\*P11. Report Citation: Cite survey report and other sources, or enter "none."

La Jolla Historical Reconnaissance  
Survey--Cultural Landscape, 2003

\*Attachments:

- ☒ NONE ☐ Archaeological Record ☐ Artifact Record  
☐ Location Map ☐ District Record ☐ Photograph Record  
☐ Sketch Map ☐ Linear Feature Record ☐ Other (List):  
☐ Continuation Sheet ☐ Milling Station Record  
☐ Building, Structure and Object Record ☐ Rock Art Record



State of California - The Resources Agency  
DEPARTMENT OF PARKS AND RECREATION  
**PRIMARY RECORD**

Primary #  
HRI #  
Trinomial  
NRHP Status Code 7R

Other Listings

Review Code

Reviewer

Date

Page 1 of 1

\*Resource Name or #: 1100 Kline

P1. Other Identifier: D48 - La Jolla Street & Heritage Trees

\*P2. Location: ☐ Not for Publication ☒ Unrestricted

and (P2b and P2c or P2d. Attach a Location Map as necessary.)

\*a. County: San Diego

\*b. USGS 7.5' Quad: La Jolla

Date: 1975

T15S: R4w: 1/4 of 1/4 of Sec;

M.D.

B.M.

c. Address: 1100 Kline

City: La Jolla

Zip: 92037

d.: UTM: ; mE/ mN

e. Other Locational Data: (e.g., parcel #, directions to resource, elevation, etc., as appropriate)

\*P3a. Description:

Architect:

Style:

General Description: Street trees

- Carrotwood trees located in street right-of-way.
- Street originally named Center Street

\*P3b. Resource Attributes: (List attributes and codes) HP30 - Trees/Vegetation

\*P4. Resources Present: ☐ Building ☐ Structure ☒ Object ☐ Site ☐ District ☐ Element of District ☐ Other (Isolates, etc.)

P5a. Photo or Drawing (Photo required for buildings, structures, and objects.)



\*P5b. Description of Photo:  
(View, date, accession #)

LJ424.jpg

\*P6. Date of Constructed/Age and Sources:

c 1894

☐ Prehistoric ☒ Historic ☐ Both

\*P7. Owner and Address:

\*P8. Recorded by: (Name, affiliation, and address)

S. Singleton

KTU+A

3916 Normal Street, San Diego, CA 92103

\*P9. Date Recorded:

1/29/04

\*P10. Survey Type:

Reconnaissance

\*P11. Report Citation: Cite survey report and other sources, or enter "none."

La Jolla Historical Reconnaissance  
Survey--Cultural Landscape, 2003

\*Attachments:

☒ NONE

☐ Location Map

☐ Sketch Map

☐ Continuation Sheet

☐ Building, Structure and Object Record

☐ Archaeological Record

☐ District Record

☐ Linear Feature Record

☐ Milling Station Record

☐ Rock Art Record

☐ Artifact Record

☐ Photograph Record

☐ Other (List):

State of California - The Resources Agency  
DEPARTMENT OF PARKS AND RECREATION  
**PRIMARY RECORD**

Primary #  
HRI #  
Trinomial  
NRHP Status Code 7R

Other Listings

Review Code

Reviewer

Date

Page 1 of 1

\*Resource Name or #: 200-400 Kolmar

**P1. Other Identifier:** D87 - La Jolla Street & Heritage Trees

**\*P2. Location:** ☐ Not for Publication ☒ Unrestricted

and (P2b and P2c or P2d. Attach a Location Map as necessary.)

**\*a. County:** San Diego

**\*b. USGS 7.5' Quad:** La Jolla

**Date:** 1975

**T15S: R4w: 1/4 of 1/4 of Sec;**

**M.D.**

**B.M.**

c. Address: 200-400 Kolmar

**City:** La Jolla

**Zip:** 92037

d.: UTM: ; mE/ mN

e. Other Locational Data: (e.g., parcel #, directions to resource, elevation, etc., as appropriate)

**\*P3a. Description:**

Architect:

Style:

General Description: Street trees

- Queen Palms and Mexican Fan Palms located in street right-of-way

**\*P3b. Resource Attributes:** (List attributes and codes) HP30 - Trees/Vegetation

**\*P4. Resources Present:** ☐ Building ☐ Structure ☒ Object ☐ Site ☐ District ☐ Element of District ☐ Other (Isolates, etc.)

P5a. Photo or Drawing (Photo required for buildings, structures, and objects.)



**\*P5b. Description of Photo:**  
(View, date, accession #)

LJ363.jpg

**\*P6. Date of Constructed/Age and Sources:**

c 1920

☐ Prehistoric ☒ Historic ☐ Both

**\*P7. Owner and Address:**

**\*P8. Recorded by:** (Name, affiliation, and address)

S. Singleton

KTU+A

3916 Normal Street, San Diego, CA 92103

**\*P9. Date Recorded:**

1/29/04

**\*P10. Survey Type:**

Reconnaissance

**\*P11. Report Citation:** Cite survey report and other sources, or enter "none."

La Jolla Historical Reconnaissance  
Survey--Cultural Landscape, 2003

**\*Attachments:**

☒ NONE

☐ Location Map

☐ Sketch Map

☐ Continuation Sheet

☐ Building, Structure and Object Record

☐ Archaeological Record

☐ District Record

☐ Linear Feature Record

☐ Milling Station Record

☐ Rock Art Record

☐ Artifact Record

☐ Photograph Record

☐ Other (List):

State of California - The Resources Agency  
DEPARTMENT OF PARKS AND RECREATION  
**PRIMARY RECORD**

Primary #  
HRI #  
Trinomial  
NRHP Status Code 7R

Other Listings

Review Code

Reviewer

Date

Page 1 of 1

\*Resource Name or #: 1590 La Cumbre

**P1. Other Identifier:** D71 - La Jolla Street & Heritage Trees

**\*P2. Location:** ☐ Not for Publication ☒ Unrestricted

**\*a. County:** San Diego

and (P2b and P2c or P2d. Attach a Location Map as necessary.)

**\*b. USGS 7.5' Quad:** La Jolla

**Date:** 1975

**T15S: R4w: 1/4 of 1/4 of Sec;**

**M.D.**

**B.M.**

**c. Address:** 1590 La Cumbre

**City:** La Jolla

**Zip:** 92037

**d.: UTM:** ; mE/ mN

**e. Other Locational Data:** (e.g., parcel #, directions to resource, elevation, etc., as appropriate)

**\*P3a. Description:**

Architect:

Style:

General Description: Street trees

- Eucalyptus located in street right-of-way.

**\*P3b. Resource Attributes:** (List attributes and codes) HP30 - Trees/Vegetation

**\*P4. Resources Present:** ☐ Building ☐ Structure ☒ Object ☐ Site ☐ District ☐ Element of District ☐ Other (Isolates, etc.)

P5a. Photo or Drawing (Photo required for buildings, structures, and objects.)



**P5b: Description of Photo:**  
(View, date, accession #)

LJ453.jpg

**\*P6. Date of Constructed/Age and Sources:**

c 1930

☐ Prehistoric ☒ Historic ☐ Both

**\*P7. Owner and Address:**

**\*P8. Recorded by:** (Name, affiliation, and address)

S. Singleton

KTU+A

3916 Normal Street, San Diego, CA 92103

**\*P9. Date Recorded:**

1/29/04

**\*P10. Survey Type:**

Reconnaissance

**\*P11. Report Citation:** Cite survey report and other sources, or enter "none."

La Jolla Historical Reconnaissance  
Survey--Cultural Landscape, 2003

**\*Attachments:**

☒ NONE

☐ Location Map

☐ Sketch Map

☐ Continuation Sheet

☐ Building, Structure and Object Record

☐ Archaeological Record

☐ District Record

☐ Linear Feature Record

☐ Milling Station Record

☐ Rock Art Record

☐ Artifact Record

☐ Photograph Record

☐ Other (List):



State of California - The Resources Agency  
DEPARTMENT OF PARKS AND RECREATION  
**PRIMARY RECORD**

Primary #  
HRI #  
Trinomial  
NRHP Status Code 7R

Other Listings  
Review Code

Reviewer

Date

Page 1 of 1

\*Resource Name or #: La Jolla Sidewalks

P1. Other Identifier: E08 - La Jolla Designed Landscape

\*P2. Location: ☐ Not for Publication ☒ Unrestricted

and (P2b and P2c or P2d. Attach a Location Map as necessary.)

\*b. USGS 7.5' Quad: La Jolla

Date: 1975

\*a. County: San Diego

T15S: R4w: 1/4 of 1/4 of Sec;

M.D.

B.M.

c. Address: 0 La Jolla

City: La Jolla

Zip: 92037

d.: UTM: ; mE/ mN

e. Other Locational Data: (e.g., parcel #, directions to resource, elevation, etc., as appropriate)

\*P3a. Description:

Architect:

Style:

General Description: Walkways

Character defining features of sidewalks in La Jolla neighborhoods

- Double, triple or quad score, sometimes with a six inch border
- Tinted concrete, light tan or pink
- Contractor name and date stamped into sidewalk or adjacent curb

\*P3b. Resource Attributes: (List attributes and codes) HP39 - Other

\*P4. Resources Present: ☐ Building ☐ Structure ☒ Object ☐ Site ☐ District ☐ Element of District ☐ Other (Isolates, etc.)

P5a. Photo or Drawing (Photo required for buildings, structures, and objects.) LJ002.jpg



P5b: Description of Photo:  
(View, date, accession #)

LJ002.jpg

\*P6. Date of Constructed/Age and Sources:

c 1910

☐ Prehistoric ☒ Historic ☐ Both

\*P7. Owner and Address:

\*P8. Recorded by: (Name, affiliation, and address)

S. Singleton  
KTU+A  
3916 Normal Street, San Diego, CA 92103

\*P9. Date Recorded:

2/2/04

\*P10. Survey Type:

Reconnaissance

\*P11. Report Citation: Cite survey report and other sources, or enter "none."

La Jolla Historical Reconnaissance  
Survey--Cultural Landscape, 2003

\*Attachments:

- ☒ NONE ☐ Archaeological Record ☐ Artifact Record  
☐ Location Map ☐ District Record ☐ Photograph Record  
☐ Sketch Map ☐ Linear Feature Record ☐ Other (List):  
☐ Continuation Sheet ☐ Milling Station Record  
☐ Building, Structure and Object Record ☐ Rock Art Record

State of California - The Resources Agency  
DEPARTMENT OF PARKS AND RECREATION  
**PRIMARY RECORD**

Primary #  
HRI #  
Trinomial  
NRHP Status Code 7R

Other Listings  
Review Code

Reviewer

Date

Page 1 of 1

\*Resource Name or #: 5200-5300 La Jolla Blvd. between Carla Way & Turquoise

P1. Other Identifier: D103 - La Jolla Street & Heritage Trees

\*P2. Location: ☐ Not for Publication ☒ Unrestricted

\*a. County: San Diego

and (P2b and P2c or P2d. Attach a Location Map as necessary.)

\*b. USGS 7.5' Quad: La Jolla

Date: 1975

T15S: R4W: 1/4 of 1/4 of Sec;

M.D.

B.M.

c. Address: 5200-5300 La Jolla Blvd

City: La Jolla

Zip: 92037

d.: UTM: ; mE/ mN

e. Other Locational Data: (e.g., parcel #, directions to resource, elevation, etc., as appropriate)

\*P3a. Description:

Architect:

Style:

General Description: Street trees

- Italian Stone Pines located in street right-of-way.
- In 1960s, thieves would hide in trees & drop down on elderly residents to steal purses. Property owner agreed to always keep trees prune high to stop thefts and keep the trees.

\*P3b. Resource Attributes: (List attributes and codes) HP30 - Trees/Vegetation

\*P4. Resources Present: ☐ Building ☐ Structure ☒ Object ☐ Site ☐ District ☐ Element of District ☐ Other (Isolates, etc.)

P5a. Photo or Drawing (Photo required for buildings, structures, and objects.)



\*P5b. Description of Photo:  
(View, date, accession #)

LJ026.jpg

\*P6. Date of Constructed/Age and Sources:

1956 (trees planted)

☐ Prehistoric ☒ Historic ☐ Both

\*P7. Owner and Address:

\*P8. Recorded by: (Name, affiliation, and address)

S. Singleton  
KTU+A  
3916 Normal Street, San Diego, CA 92103

\*P9. Date Recorded:

1/29/04

\*P10. Survey Type:

Reconnaissance

\*P11. Report Citation: Cite survey report and other sources, or enter "none."

La Jolla Historical Reconnaissance  
Survey--Cultural Landscape, 2003

\*Attachments:

- ☒ NONE ☐ Archaeological Record ☐ Artifact Record  
☐ Location Map ☐ District Record ☐ Photograph Record  
☐ Sketch Map ☐ Linear Feature Record ☐ Other (List):  
☐ Continuation Sheet ☐ Milling Station Record  
☐ Building, Structure and Object Record ☐ Rock Art Record

State of California - The Resources Agency  
DEPARTMENT OF PARKS AND RECREATION  
**PRIMARY RECORD**

Primary #  
HRI #  
Trinomial  
NRHP Status Code 7R

Other Listings  
Review Code

Reviewer

Date

Page 1 of 1

\*Resource Name or #: 5600 La Jolla Blvd.

P1. Other Identifier: D96 - La Jolla Street & Heritage Trees

\*P2. Location: ☐ Not for Publication ☒ Unrestricted

\*a. County: San Diego

and (P2b and P2c or P2d. Attach a Location Map as necessary.)

\*b. USGS 7.5' Quad: La Jolla

Date: 1975

T15S: R4W: 1/4 of 1/4 of Sec;

M.D.

B.M.

c. Address: 5600 La Jolla Blvd.

City: La Jolla

Zip: 92037

d.: UTM: ; mE/ mN

e. Other Locational Data: (e.g., parcel #, directions to resource, elevation, etc., as appropriate)

\*P3a. Description:

Architect:

Style:

General Description: Street trees

- Goldenrain Trees planted in street right-of-way.

\*P3b. Resource Attributes: (List attributes and codes) HP30 - Trees/Vegetation

\*P4. Resources Present: ☐ Building ☐ Structure ☒ Object ☐ Site ☐ District ☐ Element of District ☐ Other (Isolates, etc.)

P5a. Photo or Drawing (Photo required for buildings, structures, and objects.)



P5b. Description of Photo:  
(View, date, accession #)

LJ354.jpg

\*P6. Date of Constructed/Age and Sources:

c 1890

☐ Prehistoric ☒ Historic ☐ Both

\*P7. Owner and Address:

\*P8. Recorded by: (Name, affiliation, and address)

S. Singleton

KTU+A

3916 Normal Street, San Diego, CA 92103

\*P9. Date Recorded:

1/29/04

\*P10. Survey Type:

Reconnaissance

\*P11. Report Citation: Cite survey report and other sources, or enter "none."

La Jolla Historical Reconnaissance  
Survey--Cultural Landscape, 2003

\*Attachments:

☒ NONE

☐ Location Map

☐ Sketch Map

☐ Continuation Sheet

☐ Building, Structure and Object Record

☐ Archaeological Record

☐ District Record

☐ Linear Feature Record

☐ Milling Station Record

☐ Rock Art Record

☐ Artifact Record

☐ Photograph Record

☐ Other (List):



State of California - The Resources Agency  
DEPARTMENT OF PARKS AND RECREATION  
**PRIMARY RECORD**

Primary #  
HRI #  
Trinomial  
NRHP Status Code 7R

Other Listings

Review Code

Reviewer

Date

Page 1 of 1

\*Resource Name or #: La Jolla Hermosa Station/La Jolla United Methodist Church

P1. Other Identifier: E25 - La Jolla Designed Landscapes

\*P2. Location: ☐ Not for Publication ☒ Unrestricted

and (P2b and P2c or P2d. Attach a Location Map as necessary.)

\*a. County: San Diego

\*b. USGS 7.5' Quad: La Jolla

Date: 1975

T15S: R4w: 1/4 of 1/4 of Sec;

M.D.

B.M.

c. Address: 6063 La Jolla Blvd.

City: La Jolla

Zip: 92037

d.: UTM: ; mE/ mN

e. Other Locational Data: (e.g., parcel #, directions to resource, elevation, etc., as appropriate)

**\*P3a. Description:**

Architect:

Style:

General Description: Train station/church

- Originally served as passenger train station & power substation for San Diego Electric from Pacific Beach to La Jolla, San Diego's streetcar line, operational until 1940
- SDE line built on roadbed of previous LA & San Diego Railroad that served LJ from 1894 to 1917, part of railroad may be visible at Silverado & Prospect
- sidewalks in city grid pattern
- rose garden contains one Canary Island Palm remaining, constructed after 1920
- Turn around for the train at the site of the current Hard Rock Cafe

\*P3b. Resource Attributes: (List attributes and codes) HP46 - Walls/Gates/Fences

\*P4. Resources Present: ☐ Building ☐ Structure ☒ Object ☒ Site ☐ District ☐ Element of District ☐ Other (Isolates, etc.)

P5a. Photo or Drawing (Photo required for buildings, structures, and objects.)



**\*P5b. Description of Photo:**  
(View, date, accession #)

LJ432.jpg

**\*P6. Date of Constructed/Age and Sources:**

1924

☐ Prehistoric ☒ Historic ☐ Both

**\*P7. Owner and Address:**

**\*P8. Recorded by:** (Name, affiliation, and address)

S. Singleton  
KTU+A  
3916 Normal Street, San Diego, CA 92103

**\*P9. Date Recorded:**

2/2/04

**\*P10. Survey Type:**

Reconnaissance

**\*P11. Report Citation:** Cite survey report and other sources, or enter "none."

La Jolla Historical Reconnaissance  
Survey--Cultural Landscape, 2003

**\*Attachments:**

- ☒ NONE
- |  |   |  |
|--|---|--|
| <input type="checkbox"/> Location Map                          | <input type="checkbox"/> Archaeological Record  | <input type="checkbox"/> Artifact Record   |
| <input type="checkbox"/> Sketch Map                            | <input type="checkbox"/> District Record        | <input type="checkbox"/> Photograph Record |
| <input type="checkbox"/> Continuation Sheet                    | <input type="checkbox"/> Linear Feature Record  | <input type="checkbox"/> Other (List):     |
| <input type="checkbox"/> Building, Structure and Object Record | <input type="checkbox"/> Milling Station Record |  |
|  | <input type="checkbox"/> Rock Art Record        |  |

State of California - The Resources Agency  
DEPARTMENT OF PARKS AND RECREATION  
**PRIMARY RECORD**

Primary #  
HRI #  
Trinomial  
NRHP Status Code 7R

Other Listings  
Review Code

Reviewer

Date

Page 1 of 1

\*Resource Name or #: 6300-6400 La Jolla Blvd. between Palomar & Winamar

P1. Other Identifier: D91 - La Jolla Street & Heritage Trees

\*P2. Location: ☐ Not for Publication ☒ Unrestricted

\*a. County: San Diego

and (P2b and P2c or P2d. Attach a Location Map as necessary.)

\*b. USGS 7.5' Quad: La Jolla

Date: 1975

T15S: R4W: 1/4 of 1/4 of Sec;

M.D.

B.M.

c. Address: 6300-6400 La Jolla Blvd

City: La Jolla

Zip: 92037

d.: UTM: ; mE/ mN

e. Other Locational Data: (e.g., parcel #, directions to resource, elevation, etc., as appropriate)

**\*P3a. Description:**

Architect:

Style:

General Description: Street trees

- Italian Stone Pine (west side of street) - palms were planted in late 1940s, current value at \$90,000 each
- Mexican Fan Palms (east side of street)

\*P3b. Resource Attributes: (List attributes and codes) HP30 - Trees/Vegetation

\*P4. Resources Present: ☐ Building ☐ Structure ☒ Object ☐ Site ☐ District ☐ Element of District ☐ Other (Isolates, etc.)

P5a. Photo or Drawing (Photo required for buildings, structures, and objects.)



**\*P5b. Description of Photo:**  
(View, date, accession #)

LJ029.jpg

**\*P6. Date of Constructed/Age and Sources:**

c 1890

☐ Prehistoric ☒ Historic ☐ Both

**\*P7. Owner and Address:**

**\*P8. Recorded by:** (Name, affiliation, and address)

S. Singleton  
KTU+A  
3916 Normal Street, San Diego, CA 92103

**\*P9. Date Recorded:**

1/29/04

**\*P10. Survey Type:**

Reconnaissance

**\*P11. Report Citation:** Cite survey report and other sources, or enter "none."

La Jolla Historical Reconnaissance  
Survey--Cultural Landscape, 2003

**\*Attachments:**

- |  |   |  |
|--|---|--|
| <input checked="" type="checkbox"/> NONE                       | <input type="checkbox"/> Archaeological Record  | <input type="checkbox"/> Artifact Record   |
| <input type="checkbox"/> Location Map                          | <input type="checkbox"/> District Record        | <input type="checkbox"/> Photograph Record |
| <input type="checkbox"/> Sketch Map                            | <input type="checkbox"/> Linear Feature Record  | <input type="checkbox"/> Other (List):     |
| <input type="checkbox"/> Continuation Sheet                    | <input type="checkbox"/> Milling Station Record |  |
| <input type="checkbox"/> Building, Structure and Object Record | <input type="checkbox"/> Rock Art Record        |  |

State of California - The Resources Agency  
DEPARTMENT OF PARKS AND RECREATION  
**PRIMARY RECORD**

Primary #  
HRI #  
Trinomial  
NRHP Status Code 7R

Other Listings  
Review Code

Reviewer

Date

Page 1 of 1

\*Resource Name or #: La Jolla Hotel

P1. Other Identifier: E23 - La Jolla Designed Landscapes

\*P2. Location: ☐ Not for Publication ☒ Unrestricted

\*a. County: San Diego

and (P2b and P2c or P2d. Attach a Location Map as necessary.)

\*b. USGS 7.5' Quad: La Jolla

Date: 1975

T15S: R4W: 1/4 of 1/4 of Sec;

M.D.

B.M.

c. Address: 6363 La Jolla Blvd.

City: La Jolla

Zip: 92037

d.: UTM: ; mE/ mN

e. Other Locational Data: (e.g., parcel #, directions to resource, elevation, etc., as appropriate)

**\*P3a. Description:**

Architect:

Style:

General Description: Hotel site

- Hotel grounds contained many rare, semi-tropical plants
- Construction in 2003-2004 preserved some of the trees

\*P3b. Resource Attributes: (List attributes and codes) HP30 - Trees/Vegetation

\*P4. Resources Present: ☐ Building ☐ Structure ☒ Object ☐ Site ☐ District ☐ Element of District ☐ Other (Isolates, etc.)

P5a. Photo or Drawing (Photo required for buildings, structures, and objects.)



**\*P5b. Description of Photo:**  
(View, date, accession #)

LJ435.jpg

**\*P6. Date of Constructed/Age and Sources:**

1953

☐ Prehistoric ☒ Historic ☐ Both

**\*P7. Owner and Address:**

**\*P8. Recorded by:** (Name, affiliation, and address)

S. Singleton

KTU+A

3916 Normal Street, San Diego, CA 92103

**\*P9. Date Recorded:**

2/2/04

**\*P10. Survey Type:**

Reconnaissance

**\*P11. Report Citation:** Cite survey report and other sources, or enter "none."

La Jolla Historical Reconnaissance  
Survey--Cultural Landscape, 2003

**\*Attachments:**

- |  |   |  |
|--|---|--|
| <input checked="" type="checkbox"/> NONE                       | <input type="checkbox"/> Archaeological Record  | <input type="checkbox"/> Artifact Record   |
| <input type="checkbox"/> Location Map                          | <input type="checkbox"/> District Record        | <input type="checkbox"/> Photograph Record |
| <input type="checkbox"/> Sketch Map                            | <input type="checkbox"/> Linear Feature Record  | <input type="checkbox"/> Other (List):     |
| <input type="checkbox"/> Continuation Sheet                    | <input type="checkbox"/> Milling Station Record |  |
| <input type="checkbox"/> Building, Structure and Object Record | <input type="checkbox"/> Rock Art Record        |  |



State of California - The Resources Agency  
DEPARTMENT OF PARKS AND RECREATION  
**PRIMARY RECORD**

Primary #  
HRI #  
Trinomial  
NRHP Status Code 5D3

Other Listings

Review Code

Reviewer

Date

Page 1 of 1

\*Resource Name or #: 7000 La Jolla Blvd. between Westbourne & Fern Glen

P1. Other Identifier: B112 - La Jolla Views and Scenic Roads, D109 - La Jolla Street & Heritage Trees

\*P2. Location: ☐ Not for Publication ☒ Unrestricted

\*a. County: San Diego

and (P2b and P2c or P2d. Attach a Location Map as necessary.)

\*b. USGS 7.5' Quad: La Jolla

Date: 1975

T15S: R4w: 1/4 of 1/4 of Sec;

M.D.

B.M.

c. Address: 7000 La Jolla Blvd.

City: La Jolla

Zip: 92037

d.: UTM: ; mE/ mN

e. Other Locational Data: (e.g., parcel #, directions to resource, elevation, etc., as appropriate)

\*P3a. Description:

Architect:

Style:

General Description: Street trees, scenic roadway

- Eucalyptus globulus planted in street right-of-way
- Part of original alignment of Old Highway 101, providing connection between downtown La Jolla and Pacific Beach.

\*P3b. Resource Attributes: (List attributes and codes) HP30 - Trees/Vegetation

\*P4. Resources Present: ☐ Building ☐ Structure ☐ Object ☒ Site ☐ District ☒ Element of District ☐ Other (Isolates, etc.)

P5a. Photo or Drawing (Photo required for buildings, structures, and objects.)



\*P5b. Description of Photo:  
(View, date, accession #)

LJ036.jpg

\*P6. Date of Constructed/Age and Sources:

c 1890

☐ Prehistoric ☒ Historic ☐ Both

\*P7. Owner and Address:

\*P8. Recorded by: (Name, affiliation, and address)

S. Singleton  
KTU+A  
3916 Normal Street, San Diego, CA 92103

\*P9. Date Recorded:

1/15/04

\*P10. Survey Type:

Reconnaissance

\*P11. Report Citation: Cite survey report and other sources, or enter "none."

La Jolla Historical Reconnaissance  
Survey--Cultural Landscape, 2003

\*Attachments:

- ☒ NONE ☐ Archaeological Record ☐ Artifact Record  
☐ Location Map ☐ District Record ☐ Photograph Record  
☐ Sketch Map ☐ Linear Feature Record ☐ Other (List):  
☐ Continuation Sheet ☐ Milling Station Record  
☐ Building, Structure and Object Record ☐ Rock Art Record

State of California - The Resources Agency  
DEPARTMENT OF PARKS AND RECREATION  
**PRIMARY RECORD**

Primary #  
HRI #  
Trinomial  
NRHP Status Code 7R

Other Listings

Review Code

Reviewer

Date

Page 1 of 1

\*Resource Name or #: Bishops School

P1. Other Identifier: E06 - La Jolla Designed Landscape

\*P2. Location: ☐ Not for Publication ☒ Unrestricted

and (P2b and P2c or P2d. Attach a Location Map as necessary.)

\*a. County: San Diego

\*b. USGS 7.5' Quad: La Jolla

Date: 1975

T15S: R4w: 1/4 of 1/4 of Sec;

M.D.

B.M.

c. Address: 7607 La Jolla Blvd.

City: La Jolla

Zip: 92037

d.: UTM: ; mE/ mN

e. Other Locational Data: (e.g., parcel #, directions to resource, elevation, etc., as appropriate)

\*P3a. Description:

Architect: Irving Gill, Carleton Winslow, Mosher & Drew

Style:

General Description: School

- Walls & gates
- Canary Island Palms
- Virginia Scripps helped fund the Bishop's School with the condition that trees would be banned from the campus because they would dirty up the place

\*P3b. Resource Attributes: (List attributes and codes) HP30 - Trees/Vegetation, HP 46 Walls/Gates/Fences

\*P4. Resources Present: ☐ Building ☐ Structure ☐ Object ☒ Site ☐ District ☐ Element of District ☐ Other (Isolates, etc.)

P5a. Photo or Drawing (Photo required for buildings, structures, and objects.)



P5b. Description of Photo:  
(View, date, accession #)

LJ419.jpg

\*P6. Date of Constructed/Age and Sources:

1909

☐ Prehistoric ☒ Historic ☐ Both

\*P7. Owner and Address:

\*P8. Recorded by: (Name, affiliation, and address)

S. Singleton  
KTU+A  
3916 Normal Street, San Diego, CA 92103

\*P9. Date Recorded:

2/2/04

\*P10. Survey Type:

Reconnaissance

\*P11. Report Citation: Cite survey report and other sources, or enter "none."

La Jolla Historical Reconnaissance  
Survey--Cultural Landscape, 2003

\*Attachments:

- |  |   |  |
|--|---|--|
| <input checked="" type="checkbox"/> NONE                       | <input type="checkbox"/> Archaeological Record  | <input type="checkbox"/> Artifact Record   |
| <input type="checkbox"/> Location Map                          | <input type="checkbox"/> District Record        | <input type="checkbox"/> Photograph Record |
| <input type="checkbox"/> Sketch Map                            | <input type="checkbox"/> Linear Feature Record  | <input type="checkbox"/> Other (List):     |
| <input type="checkbox"/> Continuation Sheet                    | <input type="checkbox"/> Milling Station Record |  |
| <input type="checkbox"/> Building, Structure and Object Record | <input type="checkbox"/> Rock Art Record        |  |

State of California - The Resources Agency  
DEPARTMENT OF PARKS AND RECREATION  
**PRIMARY RECORD**

Primary #  
HRI #  
Trinomial  
NRHP Status Code 7R

Other Listings

Review Code

Reviewer

Date

Page 1 of 1

\*Resource Name or #: La Jolla Corona Open Space

P1. Other Identifier: C43 - La Jolla Parks & Open Space

\*P2. Location: ☐ Not for Publication ☐ Unrestricted

and (P2b and P2c or P2d. Attach a Location Map as necessary.)

\*b. USGS 7.5' Quad: La Jolla

Date: 1975

\*a. County: San Diego

T15S: R4w: 1/4 of 1/4 of Sec;

M.D.

B.M.

c. Address: 0 La Jolla Corona

City: La Jolla

Zip: 92037

d.: UTM: ; mE/ mN

e. Other Locational Data: (e.g., parcel #, directions to resource, elevation, etc., as appropriate)

\*P3a. Description:

Architect:

Style:

General Description: Open space

- Designated open space

\*P3b. Resource Attributes: (List attributes and codes) HP31 - Urban Open Space

\*P4. Resources Present: ☐ Building ☐ Structure ☐ Object ☒ Site ☐ District ☐ Element of District ☐ Other (Isolates, etc.)

P5a. Photo or Drawing (Photo required for buildings, structures, and objects.)



\*P5b. Description of Photo:  
(View, date, accession #)

LJ511.jpg

\*P6. Date of Constructed/Age and Sources:

c 1920

☐ Prehistoric ☒ Historic ☐ Both

\*P7. Owner and Address:

\*P8. Recorded by: (Name, affiliation, and address)

S. Singleton

KTU+A

3916 Normal Street, San Diego, CA 92103

\*P9. Date Recorded:

12/7/03

\*P10. Survey Type:

Reconnaissance

\*P11. Report Citation: Cite survey report and other sources, or enter "none."

La Jolla Historical Reconnaissance  
Survey--Cultural Landscape, 2003

\*Attachments:

- |  |   |  |
|--|---|--|
| <input type="checkbox"/> NONE                                  | <input type="checkbox"/> Archaeological Record  | <input type="checkbox"/> Artifact Record   |
| <input type="checkbox"/> Location Map                          | <input type="checkbox"/> District Record        | <input type="checkbox"/> Photograph Record |
| <input type="checkbox"/> Sketch Map                            | <input type="checkbox"/> Linear Feature Record  | <input type="checkbox"/> Other (List):     |
| <input type="checkbox"/> Continuation Sheet                    | <input type="checkbox"/> Milling Station Record |  |
| <input type="checkbox"/> Building, Structure and Object Record | <input type="checkbox"/> Rock Art Record        |  |



State of California - The Resources Agency  
DEPARTMENT OF PARKS AND RECREATION  
**PRIMARY RECORD**

Primary #  
HRI #  
Trinomial  
NRHP Status Code 5D3

Other Listings

Review Code

Reviewer

Date

Page 1 of 1

\*Resource Name or #: Black's Canyon

P1. Other Identifier: A86 - La Jolla Coastal Zone

\*P2. Location: ☐ Not for Publication ☒ Unrestricted

and (P2b and P2c or P2d. Attach a Location Map as necessary.)

\*a. County: San Diego

\*b. USGS 7.5' Quad: La Jolla

Date: 1975

T15S: R4w: 1/4 of 1/4 of Sec;

M.D.

B.M.

c. Address: 9600 La Jolla Farms

City: La Jolla

Zip: 92037

d.: UTM: ; mE/ mN

e. Other Locational Data: (e.g., parcel #, directions to resource, elevation, etc., as appropriate)

**\*P3a. Description:**

Architect:

Style:

General Description: Open space

- One of the few undeveloped canyons in San Diego County ending right at the coast.
- The highly varied topography of the coastal bluffs and canyons, in combination with the environmental conditions of moderate temperatures, salt spray, constant winds and shallow soils provide a wide range of habitats for plants and animals.

\*P3b. Resource Attributes: (List attributes and codes) HP31 - Urban Open Space

\*P4. Resources Present: ☐ Building ☐ Structure ☐ Object ☒ Site ☐ District ☐ Element of District ☐ Other (Isolates, etc.)

P5a. Photo or Drawing (Photo required for buildings, structures, and objects.)



**\*P5b. Description of Photo:**  
(View, date, accession #)

LJ146.jpg

**\*P6. Date of Constructed/Age and Sources:**

c 1935

☐ Prehistoric ☒ Historic ☐ Both

**\*P7. Owner and Address:**

**\*P8. Recorded by:** (Name, affiliation, and address)

S. Singleton  
KTU+A  
3916 Normal Street, San Diego, CA 92103

**\*P9. Date Recorded:**

1/4/04

**\*P10. Survey Type:**

Reconnaissance

**\*P11. Report Citation:** Cite survey report and other sources, or enter "none."

La Jolla Historical Reconnaissance  
Survey--Cultural Landscape, 2003

**\*Attachments:**

- ☒ NONE ☐ Archaeological Record ☐ Artifact Record  
☐ Location Map ☐ District Record ☐ Photograph Record  
☐ Sketch Map ☐ Linear Feature Record ☐ Other (List):  
☐ Continuation Sheet ☐ Milling Station Record  
☐ Building, Structure and Object Record ☐ Rock Art Record

State of California - The Resources Agency  
DEPARTMENT OF PARKS AND RECREATION  
**PRIMARY RECORD**

Primary #  
HRI #  
Trinomial  
NRHP Status Code 7R

Other Listings  
Review Code

Reviewer

Date

Page 1 of 1

\*Resource Name or #: La Jolla Farms Pedestrian Easement

P1. Other Identifier: E08 - La Jolla Designed Landscapes

\*P2. Location: ☐ Not for Publication ☒ Unrestricted

\*a. County: San Diego

and (P2b and P2c or P2d. Attach a Location Map as necessary.)

\*b. USGS 7.5' Quad: La Jolla

Date: 1975

T15S: R4w: 1/4 of 1/4 of Sec;

M.D.

B.M.

c. Address: 0 La Jolla Farms Road

City: La Jolla

Zip: 92037

d.: UTM: ; mE/ mN

e. Other Locational Data: (e.g., parcel #, directions to resource, elevation, etc., as appropriate)

**\*P3a. Description:**

Architect:

Style:

General Description: Walkway

- Pedestrian easement between La Jolla Farms Road and North Torrey Pines Road

\*P3b. Resource Attributes: (List attributes and codes) HP37 - Highway/Trail

\*P4. Resources Present: ☐ Building ☐ Structure ☐ Object ☒ Site ☐ District ☐ Element of District ☐ Other (Isolates, etc.)

P5a. Photo or Drawing (Photo required for buildings, structures, and objects.)



**\*P5b. Description of Photo:**  
(View, date, accession #)

LJ323.jpg

**\*P6. Date of Constructed/Age and Sources:**

c 1930

☐ Prehistoric ☒ Historic ☐ Both

**\*P7. Owner and Address:**

**\*P8. Recorded by:** (Name, affiliation, and address)

S. Singleton

KTU+A

3916 Normal Street, San Diego, CA 92103

**\*P9. Date Recorded:**

2/2/04

**\*P10. Survey Type:**

Reconnaissance

**\*P11. Report Citation:** Cite survey report and other sources, or enter "none."

La Jolla Historical Reconnaissance  
Survey--Cultural Landscape, 2003

**\*Attachments:**

☒ NONE

☐ Location Map

☐ Sketch Map

☐ Continuation Sheet

☐ Building, Structure and Object Record

☐ Archaeological Record

☐ District Record

☐ Linear Feature Record

☐ Milling Station Record

☐ Rock Art Record

☐ Artifact Record

☐ Photograph Record

☐ Other (List):

State of California - The Resources Agency  
DEPARTMENT OF PARKS AND RECREATION  
**PRIMARY RECORD**

Primary #  
HRI #  
Trinomial  
NRHP Status Code 5D3

Other Listings

Review Code

Reviewer

Date

Page 1 of 1

\*Resource Name or #: Sumner Canyon, Scripps Estates Open Space

P1. Other Identifier: A06 - La Jolla Coastal Zone, C03 - La Jolla Parks & Open Space

\*P2. Location: ☐ Not for Publication ☒ Unrestricted

\*a. County: San Diego

and (P2b and P2c or P2d. Attach a Location Map as necessary.)

\*b. USGS 7.5' Quad: La Jolla

Date: 1975

T15S: R4w: 1/4 of 1/4 of Sec;

M.D.

B.M.

c. Address: 9200 La Jolla Farms Road

City: La Jolla

Zip: 92037

d.: UTM: ; mE/ mN

e. Other Locational Data: (e.g., parcel #, directions to resource, elevation, etc., as appropriate)

\*P3a. Description:

Architect:

Style:

General Description: Open space

- Designated open space and environmentally sensitive habitat area.
- UCSD has placed their portion in their Reserve, and private owners offer similar protection for their property.

\*P3b. Resource Attributes: (List attributes and codes) HP31 - Urban Open Space

\*P4. Resources Present: ☐ Building ☐ Structure ☐ Object ☒ Site ☐ District ☐ Element of District ☐ Other (Isolates, etc.)

P5a. Photo or Drawing (Photo required for buildings, structures, and objects.)



\*P5b. Description of Photo:  
(View, date, accession #)

LJ076.jpg

\*P6. Date of Constructed/Age and Sources:

1953 (named)

☐ Prehistoric ☒ Historic ☐ Both

\*P7. Owner and Address:

University of California, San Diego;  
Scripps Estates Association; Private

\*P8. Recorded by: (Name, affiliation, and address)

S. Singleton  
KTU+A  
3916 Normal Street, San Diego, CA 92103

\*P9. Date Recorded:

1/4/04

\*P10. Survey Type:

Reconnaissance

\*P11. Report Citation: Cite survey report and other sources, or enter "none."

La Jolla Historical Reconnaissance  
Survey--Cultural Landscape, 2003

\*Attachments:

- |  |   |  |
|--|---|--|
| <input checked="" type="checkbox"/> NONE                       | <input type="checkbox"/> Archaeological Record  | <input type="checkbox"/> Artifact Record   |
| <input type="checkbox"/> Location Map                          | <input type="checkbox"/> District Record        | <input type="checkbox"/> Photograph Record |
| <input type="checkbox"/> Sketch Map                            | <input type="checkbox"/> Linear Feature Record  | <input type="checkbox"/> Other (List):     |
| <input type="checkbox"/> Continuation Sheet                    | <input type="checkbox"/> Milling Station Record |  |
| <input type="checkbox"/> Building, Structure and Object Record | <input type="checkbox"/> Rock Art Record        |  |



State of California - The Resources Agency  
DEPARTMENT OF PARKS AND RECREATION  
**PRIMARY RECORD**

Primary #  
HRI #  
Trinomial  
NRHP Status Code 5D3

Other Listings

Review Code

Reviewer

Date

Page 1 of 1

\*Resource Name or #: Scripps Coastal Reserve Pedestrian Access

P1. Other Identifier: A04 - La Jolla Coastal Zone

\*P2. Location: ☐ Not for Publication ☒ Unrestricted

and (P2b and P2c or P2d. Attach a Location Map as necessary.)

\*a. County: San Diego

\*b. USGS 7.5' Quad: La Jolla

Date: 1975

T15S: R4w: 1/4 of 1/4 of Sec;

M.D.

B.M.

c. Address: 9400 La Jolla Farms Road

City: La Jolla

Zip: 92037

d.: UTM: ; mE/ mN

e. Other Locational Data: (e.g., parcel #, directions to resource, elevation, etc., as appropriate)

\*P3a. Description:

Architect:

Style:

General Description: Pedestrian trail

- Dirt trail forms loop around property, offering spectacular views of coastline from trail.

\*P3b. Resource Attributes: (List attributes and codes) HP37 - Highway/Trail

\*P4. Resources Present: ☐ Building ☐ Structure ☐ Object ☒ Site ☐ District ☐ Element of District ☐ Other (Isolates, etc.)

P5a. Photo or Drawing (Photo required for buildings, structures, and objects.)



\*P5b. Description of Photo:  
(View, date, accession #)

LJ140.JPG

\*P6. Date of Constructed/Age and Sources:

c 1960

☐ Prehistoric ☒ Historic ☐ Both

\*P7. Owner and Address:

University of California, San Diego

\*P8. Recorded by: (Name, affiliation, and address)

S. Singleton

KTU+A

3916 Normal Street, San Diego, CA 92103

\*P9. Date Recorded:

9/17/03

\*P10. Survey Type:

Reconnaissance

\*P11. Report Citation: Cite survey report and other sources, or enter "none."

La Jolla Historical Reconnaissance  
Survey--Cultural Landscape, 2003

\*Attachments:

- ☒ NONE ☐ Archaeological Record ☐ Artifact Record  
☐ Location Map ☐ District Record ☐ Photograph Record  
☐ Sketch Map ☐ Linear Feature Record ☐ Other (List):  
☐ Continuation Sheet ☐ Milling Station Record  
☐ Building, Structure and Object Record ☐ Rock Art Record

State of California - The Resources Agency  
DEPARTMENT OF PARKS AND RECREATION  
**PRIMARY RECORD**

Primary #  
HRI #  
Trinomial  
NRHP Status Code 5D3

Other Listings

Review Code

Reviewer

Date

Page 1 of 1

\*Resource Name or #: Scripps Coastal Reserve, UCSD Natural Reserve System

P1. Other Identifier: A05 - La Jolla Coastal Zone, B03 - La Jolla Views & Scenic Roads, C02 - La Jolla Parks & Open Space

\*P2. Location: ☐ Not for Publication ☒ Unrestricted

\*a. County: San Diego

and (P2b and P2c or P2d. Attach a Location Map as necessary.)

\*b. USGS 7.5' Quad: La Jolla

Date: 1975

T15S: R4w: 1/4 of 1/4 of Sec;

M.D.

B.M.

c. Address: 9400 La Jolla Farms Road

City: La Jolla

Zip: 92037

d.: UTM: ; mE/ mN

e. Other Locational Data: (e.g., parcel #, directions to resource, elevation, etc., as appropriate)

\*P3a. Description:

Architect:

Style:

General Description: Open space

- Major view point
- Designated open space, Multiple habitat planning area
- 152-acre reserve includes the bluff top, Black's Canyon to the north and Sumner Canyon to the south, and an 80-acre shoreline portion from the beach in front of Scripps Institute of Oceanography to the end of Scripps Pier. The reserve is part of the University of California Natural Reserve System (UC NRS), which was created in 1965. The statewide system of 30 reserves is dedicated to the preservation of the entire range of natural habitats of California for educational and research purposes.
- The mesa-top is known as "the Knoll" or "the cliffs". The Knoll was farmed in the early 1900s, then purchased by Texas oil tycoon Black, who used the land for cattle grazing. During World War II, the mesa was used as a lookout and training ground. The remains of an earthen bunker are still visible approximately 100 feet to the west of the reserve entry. After the war, cattle were reintroduced, and continued to graze until the 1960s when the land became part of the reserve system.
- The Scripps Coastal Reserve was used by the La Jolla Indians from 8,000 to 3,000 years ago, and later by the Diegueño (or Kumeyaay). Many significant archaeological sites are present, including middens, and burial & sacrifice sites.

\*P3b. Resource Attributes: (List attributes and codes) HP31 - Urban Open Space

\*P4. Resources Present: ☐ Building ☐ Structure ☐ Object ☒ Site ☐ District ☒ Element of District ☐ Other (Isolates, etc.)

P5a. Photo or Drawing (Photo required for buildings, structures, and objects.)



P5b. Description of Photo:  
(View, date, accession #)

LJ159.jpg

\*P6. Date of Constructed/Age and Sources:

c 1935

☐ Prehistoric ☐ Historic ☒ Both

\*P7. Owner and Address:

\*P8. Recorded by: (Name, affiliation, and address)

S. Singleton  
KTU+A  
3916 Normal Street, San Diego, CA 92103

\*P9. Date Recorded:

1/4/04

\*P10. Survey Type:

Reconnaissance

\*P11. Report Citation: Cite survey report and other sources, or enter "none."

La Jolla Historical Reconnaissance  
Survey--Cultural Landscape, 2003

\*Attachments:

- ☒ NONE
- |  |   |  |
|--|---|--|
| <input type="checkbox"/> Location Map                          | <input type="checkbox"/> Archaeological Record  | <input type="checkbox"/> Artifact Record   |
| <input type="checkbox"/> Sketch Map                            | <input type="checkbox"/> District Record        | <input type="checkbox"/> Photograph Record |
| <input type="checkbox"/> Continuation Sheet                    | <input type="checkbox"/> Linear Feature Record  | <input type="checkbox"/> Other (List):     |
| <input type="checkbox"/> Building, Structure and Object Record | <input type="checkbox"/> Milling Station Record |  |
|  | <input type="checkbox"/> Rock Art Record        |  |

State of California - The Resources Agency  
DEPARTMENT OF PARKS AND RECREATION  
**PRIMARY RECORD**

Primary #  
HRI #  
Trinomial  
NRHP Status Code 5D3

Other Listings

Review Code

Reviewer

Date

Page 1 of 1

\*Resource Name or #: Black's Canyon Pedestrian Access

P1. Other Identifier: A02 - La Jolla Coastal Zone

\*P2. Location: ☐ Not for Publication ☒ Unrestricted

and (P2b and P2c or P2d. Attach a Location Map as necessary.)

\*a. County: San Diego

\*b. USGS 7.5' Quad: La Jolla

Date: 1975

T15S: R4w: 1/4 of 1/4 of Sec;

M.D.

B.M.

c. Address: 9600 La Jolla Farms Road

City: La Jolla

Zip: 92037

d.: UTM: ; mE/ mN

e. Other Locational Data: (e.g., parcel #, directions to resource, elevation, etc., as appropriate)

\*P3a. Description:

Architect:

Style:

General Description: Trail

- Trail on UCSD property from La Jolla Farms Road through Black's Canyon to beach, heavily used by surfers

\*P3b. Resource Attributes: (List attributes and codes) HP37 - Highway/Trail

\*P4. Resources Present: ☐ Building ☐ Structure ☐ Object ☒ Site ☐ District ☐ Element of District ☐ Other (Isolates, etc.)

P5a. Photo or Drawing (Photo required for buildings, structures, and objects.)



\*P5b. Description of Photo:  
(View, date, accession #)

LJ142.jpg

\*P6. Date of Constructed/Age and Sources:

c 1940

☐ Prehistoric ☒ Historic ☐ Both

\*P7. Owner and Address:

University of California San Diego

\*P8. Recorded by: (Name, affiliation, and address)

S. Singleton

KTU+A

3916 Normal Street, San Diego, CA 92103

\*P9. Date Recorded:

9/17/2003

\*P10. Survey Type:

Reconnaissance

\*P11. Report Citation: Cite survey report and other sources, or enter "none."

La Jolla Historical Reconnaissance  
Survey--Cultural Landscape, 2003

\*Attachments:

☒ NONE

☐ Location Map

☐ Sketch Map

☐ Continuation Sheet

☐ Building, Structure and Object Record

☐ Archaeological Record

☐ District Record

☐ Linear Feature Record

☐ Milling Station Record

☐ Rock Art Record

☐ Artifact Record

☐ Photograph Record

☐ Other (List):



State of California - The Resources Agency  
DEPARTMENT OF PARKS AND RECREATION  
**PRIMARY RECORD**

Primary #  
HRI #  
Trinomial  
NRHP Status Code 5D3

Other Listings

Review Code

Reviewer

Date

Page 1 of 1

\*Resource Name or #: Box Canyon

P1. Other Identifier: A01 - La Jolla Coastal Zone

\*P2. Location: ☐ Not for Publication ☒ Unrestricted

and (P2b and P2c or P2d. Attach a Location Map as necessary.)

\*b. USGS 7.5' Quad: La Jolla

Date: 1975

\*a. County: San Diego

T15S: R4W: 1/4 of 1/4 of Sec;

M.D.

B.M.

c. Address: 9776 La Jolla Farms Road

City: La Jolla

Zip: 92037

d.: UTM: ; mE/ mN

e. Other Locational Data: (e.g., parcel #, directions to resource, elevation, etc., as appropriate)

**\*P3a. Description:**

Architect:

Style:

General Description: Open space and trail

- Beach access trail (Ho Chi Mihn Trail) leads to Box Canyon.

\*P3b. Resource Attributes: (List attributes and codes) HP37 - Highway/Trail

\*P4. Resources Present: ☐ Building ☐ Structure ☐ Object ☒ Site ☐ District ☐ Element of District ☐ Other (Isolates, etc.)

P5a. Photo or Drawing (Photo required for buildings, structures, and objects.)



**\*P5b. Description of Photo:**  
(View, date, accession #)

LJ322.jpg

**\*P6. Date of Constructed/Age and Sources:**

c 1940

☐ Prehistoric ☒ Historic ☐ Both

**\*P7. Owner and Address:**

**\*P8. Recorded by:** (Name, affiliation, and address)

S. Singleton

KTU+A

3916 Normal Street, San Diego, CA 92103

**\*P9. Date Recorded:**

9/17/2003

**\*P10. Survey Type:**

Reconnaissance

**\*P11. Report Citation:** Cite survey report and other sources, or enter "none."

La Jolla Historical Reconnaissance  
Survey--Cultural Landscape, 2003

**\*Attachments:**

☒ NONE

☐ Location Map

☐ Sketch Map

☐ Continuation Sheet

☐ Building, Structure and Object Record

☐ Archaeological Record

☐ District Record

☐ Linear Feature Record

☐ Milling Station Record

☐ Rock Art Record

☐ Artifact Record

☐ Photograph Record

☐ Other (List):

State of California - The Resources Agency  
DEPARTMENT OF PARKS AND RECREATION  
**PRIMARY RECORD**

Primary #  
HRI #  
Trinomial  
NRHP Status Code 7R

Other Listings

Review Code

Reviewer

Date

Page 1 of 1

\*Resource Name or #: 5800-5900 La Jolla Hermosa

**P1. Other Identifier:** E07- La Jolla Designed Landscape

**\*P2. Location:** ☐ Not for Publication ☒ Unrestricted

and (P2b and P2c or P2d. Attach a Location Map as necessary.)

**\*a. County:** San Diego

**\*b. USGS 7.5' Quad:** La Jolla

**Date:** 1975

**T15S: R4w: 1/4 of 1/4 of Sec;**

**M.D.**

**B.M.**

**c. Address:** 5800-5900 La Jolla Hermosa

**City:** La Jolla

**Zip:** 92037

**d.: UTM:** ; mE/ mN

**e. Other Locational Data:** (e.g., parcel #, directions to resource, elevation, etc., as appropriate)

**\*P3a. Description:**

Architect:

Style:

General Description: Walls

- Low plastered walls with taller pilasters are located along street on Via del Norte and Electric Avenue

**\*P3b. Resource Attributes:** (List attributes and codes) HP46 - Walls/Gates/Fences

**\*P4. Resources Present:** ☐ Building ☐ Structure ☒ Object ☐ Site ☐ District ☐ Element of District ☐ Other (Isolates, etc.)

P5a. Photo or Drawing (Photo required for buildings, structures, and objects.)



**\*P5b. Description of Photo:**  
(View, date, accession #)

LJ434.jpg

**\*P6. Date of Constructed/Age and Sources:**

c 1935

☐ Prehistoric ☒ Historic ☐ Both

**\*P7. Owner and Address:**

**\*P8. Recorded by:** (Name, affiliation, and address)

S. Singleton

KTU+A

3916 Normal Street, San Diego, CA 92103

**\*P9. Date Recorded:**

2/2/04

**\*P10. Survey Type:**

Reconnaissance

**\*P11. Report Citation:** Cite survey report and other sources, or enter "none."

La Jolla Historical Reconnaissance  
Survey--Cultural Landscape, 2003

**\*Attachments:**

☒ NONE

☐ Location Map

☐ Sketch Map

☐ Continuation Sheet

☐ Building, Structure and Object Record

☐ Archaeological Record

☐ District Record

☐ Linear Feature Record

☐ Milling Station Record

☐ Rock Art Record

☐ Artifact Record

☐ Photograph Record

☐ Other (List):

State of California - The Resources Agency  
DEPARTMENT OF PARKS AND RECREATION  
**PRIMARY RECORD**

Primary #  
HRI #  
Trinomial  
NRHP Status Code 7R

Other Listings  
Review Code

Reviewer

Date

Page 1 of 1

\*Resource Name or #: La Jolla Mesa between La Jolla Rancho & Buckingham

P1. Other Identifier: D73 - La Jolla Street & Heritage Trees

\*P2. Location: ☐ Not for Publication ☒ Unrestricted

\*a. County: San Diego

and (P2b and P2c or P2d. Attach a Location Map as necessary.)

\*b. USGS 7.5' Quad: La Jolla

Date: 1975

T15S: R4w: 1/4 of 1/4 of Sec;

M.D.

B.M.

c. Address: 0 La Jolla Mesa

City: La Jolla

Zip: 92037

d.: UTM: ; mE/ mN

e. Other Locational Data: (e.g., parcel #, directions to resource, elevation, etc., as appropriate)

\*P3a. Description:

Architect:

Style:

General Description: Street trees

• Eucalyptus globulus & Brazilian Pepper

\*P3b. Resource Attributes: (List attributes and codes) HP30 - Trees/Vegetation

\*P4. Resources Present: ☐ Building ☐ Structure ☒ Object ☐ Site ☐ District ☐ Element of District ☐ Other (Isolates, etc.)

P5a. Photo or Drawing (Photo required for buildings, structures, and objects.)



\*P5b. Description of Photo:  
(View, date, accession #)

LJ024.jpg

\*P6. Date of Constructed/Age and Sources:

c 1927

☐ Prehistoric ☒ Historic ☐ Both

\*P7. Owner and Address:

\*P8. Recorded by: (Name, affiliation, and address)

S. Singleton

KTU+A

3916 Normal Street, San Diego, CA 92103

\*P9. Date Recorded:

1/29/04

\*P10. Survey Type:

Reconnaissance

\*P11. Report Citation: Cite survey report and other sources, or enter "none."

La Jolla Historical Reconnaissance  
Survey--Cultural Landscape, 2003

\*Attachments:

☒ NONE

☐ Location Map

☐ Sketch Map

☐ Continuation Sheet

☐ Building, Structure and Object Record

☐ Archaeological Record

☐ District Record

☐ Linear Feature Record

☐ Milling Station Record

☐ Rock Art Record

☐ Artifact Record

☐ Photograph Record

☐ Other (List):



State of California - The Resources Agency  
DEPARTMENT OF PARKS AND RECREATION  
**PRIMARY RECORD**

Primary #  
HRI #  
Trinomial  
NRHP Status Code 7R

Other Listings

Review Code

Reviewer

Date

Page 1 of 1

\*Resource Name or #: La Jolla Mesa Private Open Space

P1. Other Identifier: C47 - La Jolla Parks & Open Space

\*P2. Location: ☐ Not for Publication ☒ Unrestricted

and (P2b and P2c or P2d. Attach a Location Map as necessary.)

\*a. County: San Diego

\*b. USGS 7.5' Quad: La Jolla

Date: 1975

T15S: R4W: 1/4 of 1/4 of Sec;

M.D.

B.M.

c. Address: 0 La Jolla Mesa

City: La Jolla

Zip: 92037

d.: UTM: ; mE/ mN

e. Other Locational Data: (e.g., parcel #, directions to resource, elevation, etc., as appropriate)

\*P3a. Description:

Architect:

Style:

General Description: Open space

- Private open space

\*P3b. Resource Attributes: (List attributes and codes) HP31 - Urban Open Space

\*P4. Resources Present: ☐ Building ☐ Structure ☐ Object ☒ Site ☐ District ☐ Element of District ☐ Other (Isolates, etc.)

P5a. Photo or Drawing (Photo required for buildings, structures, and objects.)



\*P5b. Description of Photo:  
(View, date, accession #)

LJ199.jpg

\*P6. Date of Constructed/Age and Sources:

c 1927

☐ Prehistoric ☒ Historic ☐ Both

\*P7. Owner and Address:

\*P8. Recorded by: (Name, affiliation, and address)

S. Singleton

KTU+A

3916 Normal Street, San Diego, CA 92103

\*P9. Date Recorded:

12/7/03

\*P10. Survey Type:

Reconnaissance

\*P11. Report Citation: Cite survey report and other sources, or enter "none."

La Jolla Historical Reconnaissance  
Survey--Cultural Landscape, 2003

\*Attachments:

☒ NONE

☐ Location Map

☐ Sketch Map

☐ Continuation Sheet

☐ Building, Structure and Object Record

☐ Archaeological Record

☐ District Record

☐ Linear Feature Record

☐ Milling Station Record

☐ Rock Art Record

☐ Artifact Record

☐ Photograph Record

☐ Other (List):

State of California - The Resources Agency  
DEPARTMENT OF PARKS AND RECREATION  
**PRIMARY RECORD**

Primary #  
HRI #  
Trinomial  
NRHP Status Code 7R

Other Listings

Review Code

Reviewer

Date

Page 1 of 1

\*Resource Name or #: La Jolla Mesa Open Space

P1. Other Identifier: C45 & C46 - La Jolla Parks & Open Space

\*P2. Location: ☐ Not for Publication ☒ Unrestricted

\*a. County: San Diego

and (P2b and P2c or P2d. Attach a Location Map as necessary.)

\*b. USGS 7.5' Quad: La Jolla

Date: 1975

T15S: R4W: 1/4 of 1/4 of Sec;

M.D.

B.M.

c. Address: 0 La Jolla Mesa

City: La Jolla

Zip: 92037

d.: UTM: ; mE/ mN

e. Other Locational Data: (e.g., parcel #, directions to resource, elevation, etc., as appropriate)

\*P3a. Description:

Architect:

Style:

General Description: Open space

- Dedicated open space

\*P3b. Resource Attributes: (List attributes and codes) HP31 - Urban Open Space

\*P4. Resources Present: ☐ Building ☐ Structure ☐ Object ☒ Site ☐ District ☐ Element of District ☐ Other (Isolates, etc.)

P5a. Photo or Drawing (Photo required for buildings, structures, and objects.)



\*P5b. Description of Photo:  
(View, date, accession #)

LJ200.jpg

\*P6. Date of Constructed/Age and Sources:

c 1927

☐ Prehistoric ☒ Historic ☐ Both

\*P7. Owner and Address:

\*P8. Recorded by: (Name, affiliation, and address)

S. Singleton

KTU+A

3916 Normal Street, San Diego, CA 92103

\*P9. Date Recorded:

12/7/03

\*P10. Survey Type:

Reconnaissance

\*P11. Report Citation: Cite survey report and other sources, or enter "none."

La Jolla Historical Reconnaissance  
Survey--Cultural Landscape, 2003

\*Attachments:

☒ NONE

☐ Location Map

☐ Sketch Map

☐ Continuation Sheet

☐ Building, Structure and Object Record

☐ Archaeological Record

☐ District Record

☐ Linear Feature Record

☐ Milling Station Record

☐ Rock Art Record

☐ Artifact Record

☐ Photograph Record

☐ Other (List):

State of California - The Resources Agency  
DEPARTMENT OF PARKS AND RECREATION  
**PRIMARY RECORD**

Primary #  
HRI #  
Trinomial  
NRHP Status Code 7R

Other Listings

Review Code

Reviewer

Date

Page 1 of 1

\*Resource Name or #: 5900 La Jolla Mesa Drive

P1. Other Identifier: B83 - La Jolla Views & Scenic Roads

\*P2. Location: ☐ Not for Publication ☒ Unrestricted

\*a. County: San Diego

and (P2b and P2c or P2d. Attach a Location Map as necessary.)

\*b. USGS 7.5' Quad: La Jolla

Date: 1975

T15S: R4W: 1/4 of 1/4 of Sec;

M.D.

B.M.

c. Address: 5900 La Jolla Mesa Drive

City: La Jolla

Zip: 92037

d.: UTM: ; mE/ mN

e. Other Locational Data: (e.g., parcel #, directions to resource, elevation, etc., as appropriate)

\*P3a. Description:

Architect:

Style:

General Description: Scenic roadway

- View south of Mission Beach, Point Loma and Pacific Ocean from roadway.

\*P3b. Resource Attributes: (List attributes and codes) HP37 - Highway/Trail

\*P4. Resources Present: ☐ Building ☐ Structure ☐ Object ☒ Site ☐ District ☐ Element of District ☐ Other (Isolates, etc.)

P5a. Photo or Drawing (Photo required for buildings, structures, and objects.)



\*P5b. Description of Photo:  
(View, date, accession #)

LJ198.jpg

\*P6. Date of Constructed/Age and Sources:

c 1927

☐ Prehistoric ☒ Historic ☐ Both

\*P7. Owner and Address:

\*P8. Recorded by: (Name, affiliation, and address)

S. Singleton  
KTU+A  
3916 Normal Street, San Diego, CA 92103

\*P9. Date Recorded:

1/15/04

\*P10. Survey Type:

Reconnaissance

\*P11. Report Citation: Cite survey report and other sources, or enter "none."

La Jolla Historical Reconnaissance  
Survey--Cultural Landscape, 2003

\*Attachments:

- ☒ NONE ☐ Archaeological Record ☐ Artifact Record  
☐ Location Map ☐ District Record ☐ Photograph Record  
☐ Sketch Map ☐ Linear Feature Record ☐ Other (List):  
☐ Continuation Sheet ☐ Milling Station Record  
☐ Building, Structure and Object Record ☐ Rock Art Record



State of California - The Resources Agency  
DEPARTMENT OF PARKS AND RECREATION  
**PRIMARY RECORD**

Primary #  
HRI #  
Trinomial  
NRHP Status Code 7R

Other Listings

Review Code

Reviewer

Date

Page 1 of 1

\*Resource Name or #: La Jolla Mesa Drive Open Space

P1. Other Identifier: C42 - La Jolla Parks & Open Space

\*P2. Location: ☐ Not for Publication ☒ Unrestricted

and (P2b and P2c or P2d. Attach a Location Map as necessary.)

\*a. County: San Diego

\*b. USGS 7.5' Quad: La Jolla

Date: 1975

T15S: R4w: 1/4 of 1/4 of Sec;

M.D.

B.M.

c. Address: 6100 La Jolla Mesa Drive

City: La Jolla

Zip: 92037

d.: UTM: ; mE/ mN

e. Other Locational Data: (e.g., parcel #, directions to resource, elevation, etc., as appropriate)

\*P3a. Description:

Architect:

Style:

General Description: Open space

- Multiple habitat planning area

\*P3b. Resource Attributes: (List attributes and codes) HP31 - Urban Open Space

\*P4. Resources Present: ☐ Building ☐ Structure ☐ Object ☒ Site ☐ District ☐ Element of District ☐ Other (Isolates, etc.)

P5a. Photo or Drawing (Photo required for buildings, structures, and objects.)



\*P5b. Description of Photo:  
(View, date, accession #)

LJ438.jpg

\*P6. Date of Constructed/Age and Sources:

c 1927

☐ Prehistoric ☒ Historic ☐ Both

\*P7. Owner and Address:

\*P8. Recorded by: (Name, affiliation, and address)

S. Singleton

KTU+A

3916 Normal Street, San Diego, CA 92103

\*P9. Date Recorded:

12/7/03

\*P10. Survey Type:

Reconnaissance

\*P11. Report Citation: Cite survey report and other sources, or enter "none."

La Jolla Historical Reconnaissance  
Survey--Cultural Landscape, 2003

\*Attachments:

- |  |   |  |
|--|---|--|
| <input type="checkbox"/> NONE                                  | <input type="checkbox"/> Archaeological Record  | <input type="checkbox"/> Artifact Record   |
| <input type="checkbox"/> Location Map                          | <input type="checkbox"/> District Record        | <input type="checkbox"/> Photograph Record |
| <input type="checkbox"/> Sketch Map                            | <input type="checkbox"/> Linear Feature Record  | <input type="checkbox"/> Other (List):     |
| <input type="checkbox"/> Continuation Sheet                    | <input type="checkbox"/> Milling Station Record |  |
| <input type="checkbox"/> Building, Structure and Object Record | <input type="checkbox"/> Rock Art Record        |  |

State of California - The Resources Agency  
DEPARTMENT OF PARKS AND RECREATION  
**PRIMARY RECORD**

Primary #  
HRI #  
Trinomial  
NRHP Status Code 7R

Other Listings  
Review Code

Reviewer

Date

Page 1 of 1

\*Resource Name or #: La Jolla Rancho Road, Inspiration Drive & La Jolla Mesa Drive Street Signs

P1. Other Identifier: E22 - La Jolla Designed Landscapes

\*P2. Location: ☐ Not for Publication ☒ Unrestricted

\*a. County: San Diego

and (P2b and P2c or P2d. Attach a Location Map as necessary.)

\*b. USGS 7.5' Quad: La Jolla

Date: 1975

T15S: R4W: 1/4 of 1/4 of Sec;

M.D.

B.M.

c. Address: 6100-6200 La Jolla Mesa Drive

City: La Jolla

Zip: 92037

d.: UTM: ; mE/ mN

e. Other Locational Data: (e.g., parcel #, directions to resource, elevation, etc., as appropriate)

\*P3a. Description:

Architect:

Style:

General Description: Signs

- Street signs constructed of eucalyptus
- Three signs located in neighborhood - La Jolla Rancho Road, Inspiration Drive & La Jolla Mesa Drive

\*P3b. Resource Attributes: (List attributes and codes) HP28 - Street Furniture

\*P4. Resources Present: ☐ Building ☐ Structure ☒ Object ☐ Site ☐ District ☐ Element of District ☐ Other (Isolates, etc.)

P5a. Photo or Drawing (Photo required for buildings, structures, and objects.)



\*P5b. Description of Photo:  
(View, date, accession #)

LJ018.jpg

\*P6. Date of Constructed/Age and Sources:

c 1927

☐ Prehistoric ☒ Historic ☐ Both

\*P7. Owner and Address:

\*P8. Recorded by: (Name, affiliation, and address)

S. Singleton  
KTU+A  
3916 Normal Street, San Diego, CA 92103

\*P9. Date Recorded:

2/2/04

\*P10. Survey Type:

Reconnaissance

\*P11. Report Citation: Cite survey report and other sources, or enter "none."

La Jolla Historical Reconnaissance  
Survey--Cultural Landscape, 2003

\*Attachments:

- ☒ NONE ☐ Archaeological Record ☐ Artifact Record  
☐ Location Map ☐ District Record ☐ Photograph Record  
☐ Sketch Map ☐ Linear Feature Record ☐ Other (List):  
☐ Continuation Sheet ☐ Milling Station Record  
☐ Building, Structure and Object Record ☐ Rock Art Record

State of California - The Resources Agency  
DEPARTMENT OF PARKS AND RECREATION  
**PRIMARY RECORD**

Primary #  
HRI #  
Trinomial  
NRHP Status Code 7R

Other Listings  
Review Code

Reviewer

Date

Page 1 of 1

\*Resource Name or #: La Jolla Parkway

P1. Other Identifier: B32 - La Jolla Views & Scenic Roads

\*P2. Location: ☐ Not for Publication ☒ Unrestricted

\*a. County: San Diego

and (P2b and P2c or P2d. Attach a Location Map as necessary.)

\*b. USGS 7.5' Quad: La Jolla

Date: 1975

T15S: R4W: 1/4 of 1/4 of Sec;

M.D.

B.M.

c. Address: 0 La Jolla Parkway

City: La Jolla

Zip: 92037

d.: UTM: ; mE/ mN

e. Other Locational Data: (e.g., parcel #, directions to resource, elevation, etc., as appropriate)

\*P3a. Description:

Architect:

Style:

General Description: Scenic roadway

- View northwest of Pacific Ocean from roadway.
- Followed the route used to carry water into La Jolla from Rose Creek in 1887

\*P3b. Resource Attributes: (List attributes and codes) HP37 - Highway/Trail

\*P4. Resources Present: ☐ Building ☐ Structure ☒ Object ☐ Site ☐ District ☐ Element of District ☐ Other (Isolates, etc.)

P5a. Photo or Drawing (Photo required for buildings, structures, and objects.)



\*P5b. Description of Photo:  
(View, date, accession #)

LJ306.jpg

\*P6. Date of Constructed/Age and Sources:

1966

☐ Prehistoric ☐ Historic ☐ Both

\*P7. Owner and Address:

\*P8. Recorded by: (Name, affiliation, and address)

S. Singleton  
KTU+A  
3916 Normal Street, San Diego, CA 92103

\*P9. Date Recorded:

1/15/04

\*P10. Survey Type:

Reconnaissance

\*P11. Report Citation: Cite survey report and other sources, or enter "none."

La Jolla Historical Reconnaissance  
Survey--Cultural Landscape, 2003

\*Attachments:

- |  |   |  |
|--|---|--|
| <input checked="" type="checkbox"/> NONE                       | <input type="checkbox"/> Archaeological Record  | <input type="checkbox"/> Artifact Record   |
| <input type="checkbox"/> Location Map                          | <input type="checkbox"/> District Record        | <input type="checkbox"/> Photograph Record |
| <input type="checkbox"/> Sketch Map                            | <input type="checkbox"/> Linear Feature Record  | <input type="checkbox"/> Other (List):     |
| <input type="checkbox"/> Continuation Sheet                    | <input type="checkbox"/> Milling Station Record |  |
| <input type="checkbox"/> Building, Structure and Object Record | <input type="checkbox"/> Rock Art Record        |  |



State of California - The Resources Agency  
DEPARTMENT OF PARKS AND RECREATION  
**PRIMARY RECORD**

Primary #  
HRI #  
Trinomial  
NRHP Status Code 7R

Other Listings

Review Code

Reviewer

Date

Page 1 of 1

\*Resource Name or #: La Jolla Parkway/Ardath Road

P1. Other Identifier: D23 - La Jolla Street & Heritage Trees

\*P2. Location: ☐ Not for Publication ☒ Unrestricted

and (P2b and P2c or P2d. Attach a Location Map as necessary.)

\*a. County: San Diego

\*b. USGS 7.5' Quad: La Jolla

Date: 1975

T15S: R4W: 1/4 of 1/4 of Sec;

M.D.

B.M.

c. Address: 0 La Jolla Parkway

City: La Jolla

Zip: 92037

d.: UTM: ; mE/ mN

e. Other Locational Data: (e.g., parcel #, directions to resource, elevation, etc., as appropriate)

\*P3a. Description:

Architect:

Style:

General Description: Street trees

• Dense stand of California Sycamore, Acacia, Red Gum, and Evergreen Pear form screen between La Jolla Parkway & Ardath Road

\*P3b. Resource Attributes: (List attributes and codes) HP30 - Trees/Vegetation

\*P4. Resources Present: ☐ Building ☐ Structure ☒ Object ☐ Site ☐ District ☐ Element of District ☐ Other (Isolates, etc.)

P5a. Photo or Drawing (Photo required for buildings, structures, and objects.)



\*P5b. Description of Photo:  
(View, date, accession #)

LJ473.jpg

\*P6. Date of Constructed/Age and Sources:

c 1950

☐ Prehistoric ☒ Historic ☐ Both

\*P7. Owner and Address:

\*P8. Recorded by: (Name, affiliation, and address)

S. Singleton

KTU+A

3916 Normal Street, San Diego, CA 92103

\*P9. Date Recorded:

1/29/04

\*P10. Survey Type:

Reconnaissance

\*P11. Report Citation: Cite survey report and other sources, or enter "none."

La Jolla Historical Reconnaissance  
Survey--Cultural Landscape, 2003

\*Attachments:

☒ NONE

☐ Location Map

☐ Sketch Map

☐ Continuation Sheet

☐ Building, Structure and Object Record

☐ Archaeological Record

☐ District Record

☐ Linear Feature Record

☐ Milling Station Record

☐ Rock Art Record

☐ Artifact Record

☐ Photograph Record

☐ Other (List):

State of California - The Resources Agency  
DEPARTMENT OF PARKS AND RECREATION  
**PRIMARY RECORD**

Primary #  
HRI #  
Trinomial  
NRHP Status Code 7R

Other Listings

Review Code

Reviewer

Date

Page 1 of 1

\*Resource Name or #: Open Space South of La Jolla Parkway near I-5

P1. Other Identifier: C21 - La Jolla Parks & Open Space

\*P2. Location: ☐ Not for Publication ☒ Unrestricted

and (P2b and P2c or P2d. Attach a Location Map as necessary.)

\*a. County: San Diego

\*b. USGS 7.5' Quad: La Jolla

Date: 1975

T15S: R4W: 1/4 of 1/4 of Sec;

M.D.

B.M.

c. Address: 0 La Jolla Parkway

City: La Jolla

Zip: 92037

d.: UTM: ; mE/ mN

e. Other Locational Data: (e.g., parcel #, directions to resource, elevation, etc., as appropriate)

\*P3a. Description:

Architect:

Style:

General Description: Open space

- First roadway cut over the hill into La Jolla, some of it is still visible
- Water was brought from Rose Creek over trail

\*P3b. Resource Attributes: (List attributes and codes) HP37 - Highway/Trail

\*P4. Resources Present: ☐ Building ☐ Structure ☐ Object ☒ Site ☐ District ☐ Element of District ☐ Other (Isolates, etc.)

P5a. Photo or Drawing (Photo required for buildings, structures, and objects.)



\*P5b. Description of Photo:  
(View, date, accession #)

LJ299.jpg

\*P6. Date of Constructed/Age and Sources:

c 1894

☐ Prehistoric ☒ Historic ☐ Both

\*P7. Owner and Address:

\*P8. Recorded by: (Name, affiliation, and address)

S. Singleton

KTU+A

3916 Normal Street, San Diego, CA 92103

\*P9. Date Recorded:

12/7/03

\*P10. Survey Type:

Reconnaissance

\*P11. Report Citation: Cite survey report and other sources, or enter "none."

La Jolla Historical Reconnaissance  
Survey--Cultural Landscape, 2003

\*Attachments:

- ☒ NONE ☐ Archaeological Record ☐ Artifact Record  
☐ Location Map ☐ District Record ☐ Photograph Record  
☐ Sketch Map ☐ Linear Feature Record ☐ Other (List):  
☐ Continuation Sheet ☐ Milling Station Record  
☐ Building, Structure and Object Record ☐ Rock Art Record

State of California - The Resources Agency  
DEPARTMENT OF PARKS AND RECREATION  
**PRIMARY RECORD**

Primary #  
HRI #  
Trinomial  
NRHP Status Code 7R

Other Listings

Review Code

Reviewer

Date

Page 1 of 1

\*Resource Name or #: 0 La Jolla Parkway (Ardath Road)

P1. Other Identifier: D117 - La Jolla Street & Heritage Trees

\*P2. Location: ☐ Not for Publication ☒ Unrestricted

and (P2b and P2c or P2d. Attach a Location Map as necessary.)

\*a. County: San Diego

\*b. USGS 7.5' Quad: La Jolla

Date: 1975

T15S: R4w: 1/4 of 1/4 of Sec;

M.D.

B.M.

c. Address: 0 La Jolla Parkway

City: La Jolla

Zip: 92037

d.: UTM: ; mE/ mN

e. Other Locational Data: (e.g., parcel #, directions to resource, elevation, etc., as appropriate)

\*P3a. Description:

Architect:

Style:

General Description: Street trees

- Italian Stone Pines
- Pedestrian Bridge crossing intersection at Torrey Pines Road and La Jolla Parkway

\*P3b. Resource Attributes: (List attributes and codes) HP30 - Trees/Vegetation

\*P4. Resources Present: ☐ Building ☐ Structure ☒ Object ☐ Site ☐ District ☐ Element of District ☐ Other (Isolates, etc.)

P5a. Photo or Drawing (Photo required for buildings, structures, and objects.)



\*P5b. Description of Photo:  
(View, date, accession #)

LJ472.jpg

\*P6. Date of Constructed/Age and Sources:

c 1930

☐ Prehistoric ☒ Historic ☐ Both

\*P7. Owner and Address:

\*P8. Recorded by: (Name, affiliation, and address)

S. Singleton

KTU+A

3916 Normal Street, San Diego, CA 92103

\*P9. Date Recorded:

1/29/04

\*P10. Survey Type:

Reconnaissance

\*P11. Report Citation: Cite survey report and other sources, or enter "none."

La Jolla Historical Reconnaissance  
Survey--Cultural Landscape, 2003

\*Attachments:

- ☒ NONE
- |  |   |  |
|--|---|--|
| <input type="checkbox"/> Location Map                          | <input type="checkbox"/> Archaeological Record  | <input type="checkbox"/> Artifact Record   |
| <input type="checkbox"/> Sketch Map                            | <input type="checkbox"/> District Record        | <input type="checkbox"/> Photograph Record |
| <input type="checkbox"/> Continuation Sheet                    | <input type="checkbox"/> Linear Feature Record  | <input type="checkbox"/> Other (List):     |
| <input type="checkbox"/> Building, Structure and Object Record | <input type="checkbox"/> Milling Station Record |  |
|  | <input type="checkbox"/> Rock Art Record        |  |



State of California - The Resources Agency  
DEPARTMENT OF PARKS AND RECREATION  
**PRIMARY RECORD**

Primary #  
HRI #  
Trinomial  
NRHP Status Code 7R

Other Listings

Review Code

Reviewer

Date

Page 1 of 1

\*Resource Name or #: 1200 La Jolla Rancho Road

P1. Other Identifier: B80 - La Jolla Views & Scenic Roads

\*P2. Location: ☐ Not for Publication ☒ Unrestricted

and (P2b and P2c or P2d. Attach a Location Map as necessary.)

\*a. County: San Diego

\*b. USGS 7.5' Quad: La Jolla

Date: 1975

T15S: R4W: 1/4 of 1/4 of Sec;

M.D.

B.M.

c. Address: 1200 La Jolla Rancho Road

City: La Jolla

Zip: 92037

d.: UTM: ; mE/ mN

e. Other Locational Data: (e.g., parcel #, directions to resource, elevation, etc., as appropriate)

\*P3a. Description:

Architect:

Style:

General Description: Scenic roadway

- View south to Pacific Beach and Point Loma from roadway

\*P3b. Resource Attributes: (List attributes and codes) HP37 - Highway/Trail

\*P4. Resources Present: ☐ Building ☐ Structure ☐ Object ☒ Site ☐ District ☐ Element of District ☐ Other (Isolates, etc.)

P5a. Photo or Drawing (Photo required for buildings, structures, and objects.)



\*P5b. Description of Photo:  
(View, date, accession #)

LJ204.jpg

\*P6. Date of Constructed/Age and Sources:

c 1950

☐ Prehistoric ☒ Historic ☐ Both

\*P7. Owner and Address:

\*P8. Recorded by: (Name, affiliation, and address)

S. Singleton

KTU+A

3916 Normal Street, San Diego, CA 92103

\*P9. Date Recorded:

1/15/04

\*P10. Survey Type:

Reconnaissance

\*P11. Report Citation: Cite survey report and other sources, or enter "none."

La Jolla Historical Reconnaissance  
Survey--Cultural Landscape, 2003

\*Attachments:

☒ NONE

☐ Location Map

☐ Sketch Map

☐ Continuation Sheet

☐ Building, Structure and Object Record

☐ Archaeological Record

☐ District Record

☐ Linear Feature Record

☐ Milling Station Record

☐ Rock Art Record

☐ Artifact Record

☐ Photograph Record

☐ Other (List):

State of California - The Resources Agency  
DEPARTMENT OF PARKS AND RECREATION  
**PRIMARY RECORD**

Primary #  
HRI #  
Trinomial  
NRHP Status Code 7R

Other Listings  
Review Code

Reviewer

Date

Page 1 of 1

\*Resource Name or #: 0 La Jolla Scenic

P1. Other Identifier: D25 - La Jolla Street & Heritage Trees

\*P2. Location: ☐ Not for Publication ☒ Unrestricted

\*a. County: San Diego

and (P2b and P2c or P2d. Attach a Location Map as necessary.)

\*b. USGS 7.5' Quad: La Jolla

Date: 1975

T15S: R4w: 1/4 of 1/4 of Sec;

M.D.

B.M.

c. Address: 0 La Jolla Scenic

City: La Jolla

Zip: 92037

d.: UTM: ; mE/ mN

e. Other Locational Data: (e.g., parcel #, directions to resource, elevation, etc., as appropriate)

\*P3a. Description:

Architect:

Style:

General Description: Street trees

- Acacia and eucalyptus trees located in street right-of-way.

\*P3b. Resource Attributes: (List attributes and codes) HP30 - Trees/Vegetation

\*P4. Resources Present: ☐ Building ☐ Structure ☒ Object ☐ Site ☐ District ☐ Element of District ☐ Other (Isolates, etc.)

P5a. Photo or Drawing (Photo required for buildings, structures, and objects.)



P5b. Description of Photo:  
(View, date, accession #)

LJ398.jpg

\*P6. Date of Constructed/Age and Sources:

c 1950

☐ Prehistoric ☒ Historic ☐ Both

\*P7. Owner and Address:

\*P8. Recorded by: (Name, affiliation, and address)

S. Singleton

KTU+A

3916 Normal Street, San Diego, CA 92103

\*P9. Date Recorded:

1/29/04

\*P10. Survey Type:

Reconnaissance

\*P11. Report Citation: Cite survey report and other sources, or enter "none."

La Jolla Historical Reconnaissance  
Survey--Cultural Landscape, 2003

\*Attachments:

- ☒ NONE
- |  |   |  |
|--|---|--|
| <input type="checkbox"/> Location Map                          | <input type="checkbox"/> Archaeological Record  | <input type="checkbox"/> Artifact Record   |
| <input type="checkbox"/> Sketch Map                            | <input type="checkbox"/> District Record        | <input type="checkbox"/> Photograph Record |
| <input type="checkbox"/> Continuation Sheet                    | <input type="checkbox"/> Linear Feature Record  | <input type="checkbox"/> Other (List):     |
| <input type="checkbox"/> Building, Structure and Object Record | <input type="checkbox"/> Milling Station Record |  |
|  | <input type="checkbox"/> Rock Art Record        |  |

State of California - The Resources Agency  
DEPARTMENT OF PARKS AND RECREATION  
**PRIMARY RECORD**

Primary #  
HRI #  
Trinomial  
NRHP Status Code 7R

Other Listings

Review Code

Reviewer

Date

Page 1 of 1

\*Resource Name or #: 0 La Jolla Scenic Drive North

P1. Other Identifier: D09 - La Jolla Street & Heritage Trees

\*P2. Location: ☐ Not for Publication ☒ Unrestricted

\*a. County: San Diego

and (P2b and P2c or P2d. Attach a Location Map as necessary.)

\*b. USGS 7.5' Quad: La Jolla

Date: 1975

T15S: R4W: 1/4 of 1/4 of Sec;

M.D.

B.M.

c. Address: 0 La Jolla Scenic Drive North

City: La Jolla

Zip: 92037

d.: UTM: ; mE/ mN

e. Other Locational Data: (e.g., parcel #, directions to resource, elevation, etc., as appropriate)

\*P3a. Description:

Architect:

Style:

General Description: Street trees

- Eucalyptus sideroxylon trees planted in center median with pedestrian/equestrian trail in middle of trees from Via Posada north past Sugarman.

\*P3b. Resource Attributes: (List attributes and codes) HP30 - Trees/Vegetation

\*P4. Resources Present: ☐ Building ☐ Structure ☒ Object ☐ Site ☐ District ☐ Element of District ☐ Other (Isolates, etc.)

P5a. Photo or Drawing (Photo required for buildings, structures, and objects.)



\*P5b. Description of Photo:  
(View, date, accession #)

LJ064.jpg

\*P6. Date of Constructed/Age and Sources:

c 1940

☐ Prehistoric ☒ Historic ☐ Both

\*P7. Owner and Address:

\*P8. Recorded by: (Name, affiliation, and address)

S. Singleton

KTU+A

3916 Normal Street, San Diego, CA 92103

\*P9. Date Recorded:

1/29/04

\*P10. Survey Type:

Reconnaissance

\*P11. Report Citation: Cite survey report and other sources, or enter "none."

La Jolla Historical Reconnaissance  
Survey--Cultural Landscape, 2003

\*Attachments:

☒ NONE

☐ Location Map

☐ Sketch Map

☐ Continuation Sheet

☐ Building, Structure and Object Record

☐ Archaeological Record

☐ District Record

☐ Linear Feature Record

☐ Milling Station Record

☐ Rock Art Record

☐ Artifact Record

☐ Photograph Record

☐ Other (List):



State of California - The Resources Agency  
DEPARTMENT OF PARKS AND RECREATION  
**PRIMARY RECORD**

Primary #  
HRI #  
Trinomial  
NRHP Status Code 7R

Other Listings  
Review Code

Reviewer

Date

Page 1 of 1

\*Resource Name or #: La Jolla Scenic Drive North Ramp Open Space

P1. Other Identifier: C16 - La Jolla Parks & Open Space

\*P2. Location: ☐ Not for Publication ☒ Unrestricted

and (P2b and P2c or P2d. Attach a Location Map as necessary.)

\*a. County: San Diego

\*b. USGS 7.5' Quad: La Jolla

Date: 1975

T15S: R4W: 1/4 of 1/4 of Sec;

M.D.

B.M.

c. Address: 0 La Jolla Scenic Drive North

City: La Jolla

Zip: 92037

d.: UTM: ; mE/ mN

e. Other Locational Data: (e.g., parcel #, directions to resource, elevation, etc., as appropriate)

\*P3a. Description:

Architect:

Style:

General Description: Open space

- Private open space adjacent to ramp from La Jolla Parkway to La Jolla Scenic Drive North

\*P3b. Resource Attributes: (List attributes and codes) HP31 - Urban Open Space

\*P4. Resources Present: ☐ Building ☐ Structure ☐ Object ☒ Site ☐ District ☐ Element of District ☐ Other (Isolates, etc.)

P5a. Photo or Drawing (Photo required for buildings, structures, and objects.)



\*P5b. Description of Photo:  
(View, date, accession #)

LJ304.jpg

\*P6. Date of Constructed/Age and Sources:

c 1950

☐ Prehistoric ☒ Historic ☐ Both

\*P7. Owner and Address:

\*P8. Recorded by: (Name, affiliation, and address)

S. Singleton

KTU+A

3916 Normal Street, San Diego, CA 92103

\*P9. Date Recorded:

12/7/03

\*P10. Survey Type:

Reconnaissance

\*P11. Report Citation: Cite survey report and other sources, or enter "none."

La Jolla Historical Reconnaissance  
Survey--Cultural Landscape, 2003

\*Attachments:

☒ NONE

☐ Location Map

☐ Sketch Map

☐ Continuation Sheet

☐ Building, Structure and Object Record

☐ Archaeological Record

☐ District Record

☐ Linear Feature Record

☐ Milling Station Record

☐ Rock Art Record

☐ Artifact Record

☐ Photograph Record

☐ Other (List):

State of California - The Resources Agency  
DEPARTMENT OF PARKS AND RECREATION  
**PRIMARY RECORD**

Primary #  
HRI #  
Trinomial  
NRHP Status Code 7R

Other Listings

Review Code

Reviewer

Date

Page 1 of 1

\*Resource Name or #: 6000 La Jolla Scenic Drive South

P1. Other Identifier: B65 - KTU+A Views & Scenic Roads

\*P2. Location: ☐ Not for Publication ☒ Unrestricted

\*a. County: San Diego

and (P2b and P2c or P2d. Attach a Location Map as necessary.)

\*b. USGS 7.5' Quad: La Jolla

Date: 1975

T15S: R4w: 1/4 of 1/4 of Sec;

M.D.

B.M.

c. Address: 6000 La Jolla Scenic Drive South

City: La Jolla

Zip: 92037

d.: UTM: ; mE/ mN

e. Other Locational Data: (e.g., parcel #, directions to resource, elevation, etc., as appropriate)

\*P3a. Description:

Architect:

Style:

General Description: Scenic roadway

- View southwest of Pacific Ocean from roadway.

\*P3b. Resource Attributes: (List attributes and codes) HP37 - Highway/Trail

\*P4. Resources Present: ☐ Building ☐ Structure ☐ Object ☒ Site ☐ District ☐ Element of District ☐ Other (Isolates, etc.)

P5a. Photo or Drawing (Photo required for buildings, structures, and objects.)



\*P5b. Description of Photo:  
(View, date, accession #)

LJ448.jpg

\*P6. Date of Constructed/Age and Sources:

c 1940

☐ Prehistoric ☒ Historic ☐ Both

\*P7. Owner and Address:

\*P8. Recorded by: (Name, affiliation, and address)

S. Singleton

KTU+A

3916 Normal Street, San Diego, CA 92103

\*P9. Date Recorded:

1/15/04

\*P10. Survey Type:

Reconnaissance

\*P11. Report Citation: Cite survey report and other sources, or enter "none."

La Jolla Historical Reconnaissance  
Survey--Cultural Landscape, 2003

\*Attachments:

☒ NONE

☐ Location Map

☐ Sketch Map

☐ Continuation Sheet

☐ Building, Structure and Object Record

☐ Archaeological Record

☐ District Record

☐ Linear Feature Record

☐ Milling Station Record

☐ Rock Art Record

☐ Artifact Record

☐ Photograph Record

☐ Other (List):

State of California - The Resources Agency  
DEPARTMENT OF PARKS AND RECREATION  
**PRIMARY RECORD**

Primary #  
HRI #  
Trinomial  
NRHP Status Code 7R

Other Listings  
Review Code

Reviewer

Date

Page 1 of 1

\*Resource Name or #: 7900-8000 La Jolla Shores Dr between Torrey Pines Rd & Avenida de la Playa

P1. Other Identifier: D104 - La Jolla Street & Heritage Trees

\*P2. Location: ☐ Not for Publication ☒ Unrestricted

\*a. County: San Diego

and (P2b and P2c or P2d. Attach a Location Map as necessary.)

\*b. USGS 7.5' Quad: La Jolla

Date: 1975

T15S: R4w: 1/4 of 1/4 of Sec;

M.D.

B.M.

c. Address: 7900-8000 La Jolla Shores Dr

City: La Jolla

Zip: 92037

d.: UTM: ; mE/ mN

e. Other Locational Data: (e.g., parcel #, directions to resource, elevation, etc., as appropriate)

\*P3a. Description:

Architect:

Style:

General Description: Street trees

- Italian Stone Pines and Mexican Fan Palms are located in wide street right-of-way.

\*P3b. Resource Attributes: (List attributes and codes) HP30 - Trees/Vegetation

\*P4. Resources Present: ☐ Building ☐ Structure ☒ Object ☐ Site ☐ District ☐ Element of District ☐ Other (Isolates, etc.)

P5a. Photo or Drawing (Photo required for buildings, structures, and objects.)



P5b. Description of Photo:  
(View, date, accession #)

LJ307.jpg

\*P6. Date of Constructed/Age and Sources:

c 1926

☐ Prehistoric ☒ Historic ☐ Both

\*P7. Owner and Address:

\*P8. Recorded by: (Name, affiliation, and address)

S. Singleton

KTU+A

3916 Normal Street, San Diego, CA 92103

\*P9. Date Recorded:

1/29/04

\*P10. Survey Type:

Reconnaissance

\*P11. Report Citation: Cite survey report and other sources, or enter "none."

La Jolla Historical Reconnaissance  
Survey--Cultural Landscape, 2003

\*Attachments:

☒ NONE

☐ Location Map

☐ Sketch Map

☐ Continuation Sheet

☐ Building, Structure and Object Record

☐ Archaeological Record

☐ District Record

☐ Linear Feature Record

☐ Milling Station Record

☐ Rock Art Record

☐ Artifact Record

☐ Photograph Record

☐ Other (List):



State of California - The Resources Agency  
DEPARTMENT OF PARKS AND RECREATION  
**PRIMARY RECORD**

Primary #  
HRI #  
Trinomial  
NRHP Status Code 7R

Other Listings

Review Code

Reviewer

Date

Page 1 of 1

\*Resource Name or #: La Jolla Shores Drive

P1. Other Identifier: B06 - La Jolla Views & Scenic Roads

\*P2. Location: ☐ Not for Publication ☒ Unrestricted

and (P2b and P2c or P2d. Attach a Location Map as necessary.)

\*a. County: San Diego

\*b. USGS 7.5' Quad: La Jolla

Date: 1975

T15S: R4W: 1/4 of 1/4 of Sec;

M.D.

B.M.

c. Address: 0 La Jolla Shores Drive

City: La Jolla

Zip: 92037

d.: UTM: ; mE/ mN

e. Other Locational Data: (e.g., parcel #, directions to resource, elevation, etc., as appropriate)

\*P3a. Description:

Architect:

Style:

General Description: Scenic roadway

- View southwest from roadway over Scripps Institute of Oceanography campus to Pacific Ocean and La Jolla Cove area

\*P3b. Resource Attributes: (List attributes and codes) HP37 - Highway/Trail

\*P4. Resources Present: ☐ Building ☐ Structure ☐ Object ☒ Site ☐ District ☐ Element of District ☐ Other (Isolates, etc.)

P5a. Photo or Drawing (Photo required for buildings, structures, and objects.)



\*P5b. Description of Photo:  
(View, date, accession #)

LJ315.jpg

\*P6. Date of Constructed/Age and Sources:

c 1910

☐ Prehistoric ☒ Historic ☐ Both

\*P7. Owner and Address:

\*P8. Recorded by: (Name, affiliation, and address)

S. Singleton  
KTU+A  
3916 Normal Street, San Diego, CA 92103

\*P9. Date Recorded:

1/15/04

\*P10. Survey Type:

Reconnaissance

\*P11. Report Citation: Cite survey report and other sources, or enter "none."

La Jolla Historical Reconnaissance  
Survey--Cultural Landscape, 2003

\*Attachments:

☒ NONE

☐ Location Map

☐ Sketch Map

☐ Continuation Sheet

☐ Building, Structure and Object Record

☐ Archaeological Record

☐ District Record

☐ Linear Feature Record

☐ Milling Station Record

☐ Rock Art Record

☐ Artifact Record

☐ Photograph Record

☐ Other (List):

State of California - The Resources Agency  
DEPARTMENT OF PARKS AND RECREATION  
**PRIMARY RECORD**

Primary #  
HRI #  
Trinomial  
NRHP Status Code 5D3

Other Listings

Review Code

Reviewer

Date

Page 1 of 1

\*Resource Name or #: La Jolla Shores Drive Historic Route

P1. Other Identifier: B108 - La Jolla Views & Scenic Roads

\*P2. Location: ☐ Not for Publication ☐ Unrestricted

and (P2b and P2c or P2d. Attach a Location Map as necessary.)

\*a. County: San Diego

\*b. USGS 7.5' Quad: La Jolla

Date: 1975

T15S: R4W: 1/4 of 1/4 of Sec;

M.D.

B.M.

c. Address: 0 La Jolla Shores Drive

City: La Jolla

Zip: 92037

d.: UTM: ; mE/ mN

e. Other Locational Data: (e.g., parcel #, directions to resource, elevation, etc., as appropriate)

\*P3a. Description:

Architect:

Style:

General Description: Scenic roadway

- Part of original alignment of Old Highway 101
- Roadway right-of-way includes historic street lights, sidewalk set back 12-20 feet from road edge
- Heavily planted with Italian Stone Pines and palms

\*P3b. Resource Attributes: (List attributes and codes) HP37 - Highway/Trail

\*P4. Resources Present: ☐ Building ☐ Structure ☐ Object ☒ Site ☐ District ☐ Element of District ☐ Other (Isolates, etc.)

P5a. Photo or Drawing (Photo required for buildings, structures, and objects.)



\*P5b. Description of Photo:  
(View, date, accession #)

LJ503.jpg

\*P6. Date of Constructed/Age and Sources:

c 1910

☐ Prehistoric ☒ Historic ☐ Both

\*P7. Owner and Address:

\*P8. Recorded by: (Name, affiliation, and address)

S. Singleton

KTU+A

3916 Normal Street, San Diego, CA 92103

\*P9. Date Recorded:

1/15/04

\*P10. Survey Type:

Reconnaissance

\*P11. Report Citation: Cite survey report and other sources, or enter "none."

La Jolla Historical Reconnaissance  
Survey--Cultural Landscape, 2003

\*Attachments:

- |  |   |  |
|--|---|--|
| <input type="checkbox"/> NONE                                  | <input type="checkbox"/> Archaeological Record  | <input type="checkbox"/> Artifact Record   |
| <input type="checkbox"/> Location Map                          | <input type="checkbox"/> District Record        | <input type="checkbox"/> Photograph Record |
| <input type="checkbox"/> Sketch Map                            | <input type="checkbox"/> Linear Feature Record  | <input type="checkbox"/> Other (List):     |
| <input type="checkbox"/> Continuation Sheet                    | <input type="checkbox"/> Milling Station Record |  |
| <input type="checkbox"/> Building, Structure and Object Record | <input type="checkbox"/> Rock Art Record        |  |

State of California - The Resources Agency  
DEPARTMENT OF PARKS AND RECREATION  
**PRIMARY RECORD**

Primary #  
HRI #  
Trinomial  
NRHP Status Code 5D3

Other Listings

Review Code

Reviewer

Date

Page 1 of 1

\*Resource Name or #: Scripps Institute of Oceanography

P1. Other Identifier: A87- La Jolla Coastal Zone

\*P2. Location: ☐ Not for Publication ☒ Unrestricted

\*a. County: San Diego

and (P2b and P2c or P2d. Attach a Location Map as necessary.)

\*b. USGS 7.5' Quad: La Jolla

Date: 1975

T15S: R4w: 1/4 of 1/4 of Sec;

M.D.

B.M.

c. Address: 8602 La Jolla Shores Drive

City: La Jolla

Zip: 92037

d.: UTM: ; mE/ mN

e. Other Locational Data: (e.g., parcel #, directions to resource, elevation, etc., as appropriate)

\*P3a. Description:

Architect:

Style:

General Description: Campus

SIO offers several public physical and visual access points from the campus, including:

- Concrete ramp just north of Scripps Pier provides beach access at the end of Discovery Way. A scenic bluff top viewing area north of the pier was required by the California Coastal Commission.
- A bluff top area and walkway between the pier and Scripps Building provides scenic ocean vistas.
- Wood and concrete stairway just north of Scripps Building provides pedestrian access to sand beach below.
- Concrete stairway to north of Administration Building provides beach access.
- Blufftop area and pathway south of Administration Building provides access to stairway from Discovery Way

\*P3b. Resource Attributes: (List attributes and codes) HP39 - Other

\*P4. Resources Present: ☐ Building ☐ Structure ☐ Object ☒ Site ☐ District ☐ Element of District ☐ Other (Isolates, etc.)

P5a. Photo or Drawing (Photo required for buildings, structures, and objects.)



\*P5b. Description of Photo:  
(View, date, accession #)

LJ324.jpg

\*P6. Date of Constructed/Age and Sources:

1910

☐ Prehistoric ☒ Historic ☐ Both

\*P7. Owner and Address:

\*P8. Recorded by: (Name, affiliation, and address)

S. Singleton  
KTU+A  
3916 Normal Street, San Diego, CA 92103

\*P9. Date Recorded:

1/4/04

\*P10. Survey Type:

Reconnaissance

\*P11. Report Citation: Cite survey report and other sources, or enter "none."

La Jolla Historical Reconnaissance  
Survey--Cultural Landscape, 2003

\*Attachments:

- ☒ NONE
- |  |   |  |
|--|---|--|
| <input type="checkbox"/> Location Map                          | <input type="checkbox"/> Archaeological Record  | <input type="checkbox"/> Artifact Record   |
| <input type="checkbox"/> Sketch Map                            | <input type="checkbox"/> District Record        | <input type="checkbox"/> Photograph Record |
| <input type="checkbox"/> Continuation Sheet                    | <input type="checkbox"/> Linear Feature Record  | <input type="checkbox"/> Other (List):     |
| <input type="checkbox"/> Building, Structure and Object Record | <input type="checkbox"/> Milling Station Record |  |
|  | <input type="checkbox"/> Rock Art Record        |  |



State of California - The Resources Agency  
DEPARTMENT OF PARKS AND RECREATION  
**PRIMARY RECORD**

Primary #  
HRI #  
Trinomial  
NRHP Status Code 7R

Other Listings

Review Code

Reviewer

Date

Page 1 of 1

\*Resource Name or #: 8800 La Jolla Shores Drive

P1. Other Identifier: B07 - La Jolla Views & Scenic Roads

\*P2. Location: ☐ Not for Publication ☒ Unrestricted

\*a. County: San Diego

and (P2b and P2c or P2d. Attach a Location Map as necessary.)

\*b. USGS 7.5' Quad: La Jolla

Date: 1975

T15S: R4w: 1/4 of 1/4 of Sec;

M.D.

B.M.

c. Address: 8800 La Jolla Shores Drive

City: La Jolla

Zip: 92037

d.: UTM: ; mE/ mN

e. Other Locational Data: (e.g., parcel #, directions to resource, elevation, etc., as appropriate)

\*P3a. Description:

Architect:

Style:

General Description: Viewpoint

- View of Pacific Ocean, Scripps Pier and La Jolla Cove from north end of Scripps Institute of Oceanography campus

\*P3b. Resource Attributes: (List attributes and codes) HP39 - Other (view point)

\*P4. Resources Present: ☐ Building ☐ Structure ☐ Object ☒ Site ☐ District ☐ Element of District ☐ Other (Isolates, etc.)

P5a. Photo or Drawing (Photo required for buildings, structures, and objects.)



\*P5b. Description of Photo:  
(View, date, accession #)

LJ083.jpg

\*P6. Date of Constructed/Age and Sources:

c 1910

☐ Prehistoric ☒ Historic ☐ Both

\*P7. Owner and Address:

\*P8. Recorded by: (Name, affiliation, and address)

S. Singleton

KTU+A

3916 Normal Street, San Diego, CA 92103

\*P9. Date Recorded:

1/15/04

\*P10. Survey Type:

Reconnaissance

\*P11. Report Citation: Cite survey report and other sources, or enter "none."

La Jolla Historical Reconnaissance  
Survey--Cultural Landscape, 2003

\*Attachments:

☒ NONE

☐ Location Map

☐ Sketch Map

☐ Continuation Sheet

☐ Building, Structure and Object Record

☐ Archaeological Record

☐ District Record

☐ Linear Feature Record

☐ Milling Station Record

☐ Rock Art Record

☐ Artifact Record

☐ Photograph Record

☐ Other (List):

State of California - The Resources Agency  
DEPARTMENT OF PARKS AND RECREATION  
**PRIMARY RECORD**

Primary #  
HRI #  
Trinomial  
NRHP Status Code 7R

Other Listings

Review Code

Reviewer

Date

Page 1 of 1

\*Resource Name or #: Upper La Jolla Shores Drive Open Space

P1. Other Identifier: C04 - La Jolla Parks & Open Space

\*P2. Location: ☐ Not for Publication ☐ Unrestricted

and (P2b and P2c or P2d. Attach a Location Map as necessary.)

\*a. County: San Diego

\*b. USGS 7.5' Quad: La Jolla

Date: 1975

T15S: R4W: 1/4 of 1/4 of Sec;

M.D.

B.M.

c. Address: 9100 La Jolla Shores Drive

City: La Jolla

Zip: 92037

d.: UTM: ; mE/ mN

e. Other Locational Data: (e.g., parcel #, directions to resource, elevation, etc., as appropriate)

\*P3a. Description:

Architect:

Style:

General Description: Open space

- Designated open space

\*P3b. Resource Attributes: (List attributes and codes) HP31 - Urban Open Space

\*P4. Resources Present: ☐ Building ☐ Structure ☐ Object ☒ Site ☐ District ☐ Element of District ☐ Other (Isolates, etc.)

P5a. Photo or Drawing (Photo required for buildings, structures, and objects.)



\*P5b. Description of Photo:  
(View, date, accession #)

LJ316.jpg

\*P6. Date of Constructed/Age and Sources:

c 1910

☐ Prehistoric ☒ Historic ☐ Both

\*P7. Owner and Address:

\*P8. Recorded by: (Name, affiliation, and address)

S. Singleton

KTU+A

3916 Normal Street, San Diego, CA 92103

\*P9. Date Recorded:

12/7/03

\*P10. Survey Type:

Reconnaissance

\*P11. Report Citation: Cite survey report and other sources, or enter "none."

La Jolla Historical Reconnaissance  
Survey--Cultural Landscape, 2003

\*Attachments:

- |  |   |  |
|--|---|--|
| <input type="checkbox"/> NONE                                  | <input type="checkbox"/> Archaeological Record  | <input type="checkbox"/> Artifact Record   |
| <input type="checkbox"/> Location Map                          | <input type="checkbox"/> District Record        | <input type="checkbox"/> Photograph Record |
| <input type="checkbox"/> Sketch Map                            | <input type="checkbox"/> Linear Feature Record  | <input type="checkbox"/> Other (List):     |
| <input type="checkbox"/> Continuation Sheet                    | <input type="checkbox"/> Milling Station Record |  |
| <input type="checkbox"/> Building, Structure and Object Record | <input type="checkbox"/> Rock Art Record        |  |

State of California - The Resources Agency  
DEPARTMENT OF PARKS AND RECREATION  
**PRIMARY RECORD**

Primary #  
HRI #  
Trinomial  
NRHP Status Code 3D

Other Listings

Review Code

Reviewer

Date

Page 1 of 1

\*Resource Name or #: Scripps Estates Alley

P1. Other Identifier: E06 - La Jolla Designed Landscapes

\*P2. Location: ☐ Not for Publication ☒ Unrestricted

and (P2b and P2c or P2d. Attach a Location Map as necessary.)

\*a. County: San Diego

\*b. USGS 7.5' Quad: La Jolla

Date: 1975

T15S: R4w: 1/4 of 1/4 of Sec;

M.D.

B.M.

c. Address: 9400 La Jolla Shores Drive

City: La Jolla

Zip: 92037

d.: UTM: ; mE/ mN

e. Other Locational Data: (e.g., parcel #, directions to resource, elevation, etc., as appropriate)

**\*P3a. Description:**

Architect:

Style:

General Description: Gravel alley

- Housing development that enabled Scripps Institute of Oceanography to purchase homes near the campus. Layout of the development includes an alley that parallels La Jolla Shores Drive and provides access to the homes.

\*P3b. Resource Attributes: (List attributes and codes) HP37 - Highway/Trail

\*P4. Resources Present: ☐ Building ☐ Structure ☐ Object ☒ Site ☐ District ☐ Element of District ☐ Other (Isolates, etc.)

P5a. Photo or Drawing (Photo required for buildings, structures, and objects.)



**\*P5b. Description of Photo:**  
(View, date, accession #)

LJ68.jpg

**\*P6. Date of Constructed/Age and Sources:**

1953

☐ Prehistoric ☒ Historic ☐ Both

**\*P7. Owner and Address:**

Scripps Estates Associates

**\*P8. Recorded by:** (Name, affiliation, and address)

S. Singleton  
KTU+A  
3916 Normal Street, San Diego, CA 92103

**\*P9. Date Recorded:**

9/17/2003

**\*P10. Survey Type:**

Reconnaissance

**\*P11. Report Citation:** Cite survey report and other sources, or enter "none."

La Jolla Historical Reconnaissance  
Survey--Cultural Landscape, 2003

**\*Attachments:**

- ☒ NONE
- ☐ Location Map
- ☐ Sketch Map
- ☐ Continuation Sheet
- ☐ Building, Structure and Object Record
- ☐ Archaeological Record
- ☐ District Record
- ☐ Linear Feature Record
- ☐ Milling Station Record
- ☐ Rock Art Record
- ☐ Artifact Record
- ☐ Photograph Record
- ☐ Other (List):



State of California - The Resources Agency  
DEPARTMENT OF PARKS AND RECREATION  
**PRIMARY RECORD**

Primary #  
HRI #  
Trinomial  
NRHP Status Code 5D3

Other Listings  
Review Code

Reviewer

Date

Page 1 of 1

\*Resource Name or #: La Jolla Shores Lane Blufftop Easement

P1. Other Identifier: A07 - La Jolla Coastal Zone, B04 La Jolla Views & Scenic Roads

\*P2. Location: ☐ Not for Publication ☒ Unrestricted

\*a. County: San Diego

and (P2b and P2c or P2d. Attach a Location Map as necessary.)

\*b. USGS 7.5' Quad: La Jolla

Date: 1975

T15S: R4w: 1/4 of 1/4 of Sec;

M.D.

B.M.

c. Address: 0 La Jolla Shores Lane

City: La Jolla

Zip: 92037

d.: UTM: ; mE/ mN

e. Other Locational Data: (e.g., parcel #, directions to resource, elevation, etc., as appropriate)

\*P3a. Description:

Architect:

Style:

General Description: Blufftop easement - visual access only to Pacific Ocean

- Blufftop overlook provides views of the offshore marine reserves.
- Easement required by California Coastal Commission as a condition of development.
- No physical access to shoreline.

\*P3b. Resource Attributes: (List attributes and codes) HP39 - Other (Views)

\*P4. Resources Present: ☐ Building ☐ Structure ☐ Object ☒ Site ☐ District ☐ Element of District ☐ Other (Isolates, etc.)

P5a. Photo or Drawing (Photo required for buildings, structures, and objects.)



\*P5b. Description of Photo:  
(View, date, accession #)

LJ321.jpg

\*P6. Date of Constructed/Age and Sources:

c 1960

☐ Prehistoric ☒ Historic ☐ Both

\*P7. Owner and Address:

\*P8. Recorded by: (Name, affiliation, and address)

S. Singleton  
KTU+A  
3916 Normal Street, San Diego, CA 92103

\*P9. Date Recorded:

9/17/2003

\*P10. Survey Type:

Reconnaissance

\*P11. Report Citation: Cite survey report and other sources, or enter "none."

La Jolla Historical Reconnaissance  
Survey--Cultural Landscape, 2003

\*Attachments:

- ☒ NONE ☐ Archaeological Record ☐ Artifact Record  
☐ Location Map ☐ District Record ☐ Photograph Record  
☐ Sketch Map ☐ Linear Feature Record ☐ Other (List):  
☐ Continuation Sheet ☐ Milling Station Record  
☐ Building, Structure and Object Record ☐ Rock Art Record

State of California - The Resources Agency  
DEPARTMENT OF PARKS AND RECREATION  
**PRIMARY RECORD**

Primary #  
HRI #  
Trinomial  
NRHP Status Code 5D3

Other Listings

Review Code

Reviewer

Date

Page 1 of 1

\*Resource Name or #: San Diego-La Jolla Ecological Reserve

P1. Other Identifier: A95 - La Jolla Coastal Zone, E28 - La Jolla Designed Landscapes

\*P2. Location: ☐ Not for Publication ☒ Unrestricted

\*a. County: San Diego

and (P2b and P2c or P2d. Attach a Location Map as necessary.)

\*b. USGS 7.5' Quad: La Jolla

Date: 1975

T15S: R4w: 1/4 of 1/4 of Sec;

M.D.

B.M.

c. Address: 8100 La Vereda

City: La Jolla

Zip: 92037

d.: UTM: ; mE/ mN

e. Other Locational Data: (e.g., parcel #, directions to resource, elevation, etc., as appropriate)

\*P3a. Description:

Architect:

Style:

General Description: Underwater park

- Established in 1970
- Located along the coast from the northern limits of the City of San Diego south to Goldfish Point in La Jolla.
- The reserves, comprised of 6,000 acres of tidal and submerged lands including Scripps Shoreline-Underwater Reserve, San Diego-La Jolla Underwater Reserve, San Diego-La Jolla Ecological Reserve, were established to preserve the marine life of La Jolla Canyon. At low tide, much of the shoreline is exposed, revealing numerous tidepools that support a diversity of marine plants and animals.

\*P3b. Resource Attributes: (List attributes and codes) HP39 - Other

\*P4. Resources Present: ☐ Building ☐ Structure ☐ Object ☒ Site ☐ District ☐ Element of District ☐ Other (Isolates, etc.)

P5a. Photo or Drawing (Photo required for buildings, structures, and objects.)



P5b. Description of Photo:  
(View, date, accession #)

LJ165.jpg

\*P6. Date of Constructed/Age and Sources:

dedicated 1970

☐ Prehistoric ☒ Historic ☐ Both

\*P7. Owner and Address:

\*P8. Recorded by: (Name, affiliation, and address)

S. Singleton  
KTU+A  
3916 Normal Street, San Diego, CA 92103

\*P9. Date Recorded:

1/4/04

\*P10. Survey Type:

Reconnaissance

\*P11. Report Citation: Cite survey report and other sources, or enter "none."

La Jolla Historical Reconnaissance  
Survey--Cultural Landscape, 2003

\*Attachments:

- ☒ NONE
- |  |   |  |
|--|---|--|
| <input type="checkbox"/> Location Map                          | <input type="checkbox"/> Archaeological Record  | <input type="checkbox"/> Artifact Record   |
| <input type="checkbox"/> Sketch Map                            | <input type="checkbox"/> District Record        | <input type="checkbox"/> Photograph Record |
| <input type="checkbox"/> Continuation Sheet                    | <input type="checkbox"/> Linear Feature Record  | <input type="checkbox"/> Other (List):     |
| <input type="checkbox"/> Building, Structure and Object Record | <input type="checkbox"/> Milling Station Record |  |
|  | <input type="checkbox"/> Rock Art Record        |  |

State of California - The Resources Agency  
DEPARTMENT OF PARKS AND RECREATION  
**PRIMARY RECORD**

Primary #  
HRI #  
Trinomial  
NRHP Status Code 5D3

Other Listings

Review Code

Reviewer

Date

Page 1 of 1

\*Resource Name or #: La Jolla Shores Beach

P1. Other Identifier: A09 - La Jolla Coastal Zone, C72 - La Jolla Parks & Open Space

\*P2. Location: ☐ Not for Publication ☒ Unrestricted

\*a. County: San Diego

and (P2b and P2c or P2d. Attach a Location Map as necessary.)

\*b. USGS 7.5' Quad: La Jolla

Date: 1975

T15S: R4w: 1/4 of 1/4 of Sec;

M.D.

B.M.

c. Address: 8200 La Vereda

City: La Jolla

Zip: 92037

d.: UTM: ; mE/ mN

e. Other Locational Data: (e.g., parcel #, directions to resource, elevation, etc., as appropriate)

\*P3a. Description:

Architect:

Style:

General Description: Public beach

- Wide, sandy beach
- Native American artifacts have been recovered by divers near the north end of the beach.
- Cattle grazed on the beach in the early 1900s while opium smugglers landed their cargo on the beach at night

\*P3b. Resource Attributes: (List attributes and codes) HP31 - Urban Open Space

\*P4. Resources Present: ☐ Building ☐ Structure ☐ Object ☒ Site ☐ District ☐ Element of District ☐ Other (Isolates, etc.)

P5a. Photo or Drawing (Photo required for buildings, structures, and objects.)



\*P5b. Description of Photo:  
(View, date, accession #)

LJ294.jpg

\*P6. Date of Constructed/Age and Sources:

c 1926

☐ Prehistoric ☒ Historic ☐ Both

\*P7. Owner and Address:

\*P8. Recorded by: (Name, affiliation, and address)

S. Singleton  
KTU+A  
3916 Normal Street, San Diego, CA 92103

\*P9. Date Recorded:

9/17/2003

\*P10. Survey Type:

Reconnaissance

\*P11. Report Citation: Cite survey report and other sources, or enter "none."

La Jolla Historical Reconnaissance  
Survey--Cultural Landscape, 2003

\*Attachments:

- |  |   |  |
|--|---|--|
| <input checked="" type="checkbox"/> NONE                       | <input type="checkbox"/> Archaeological Record  | <input type="checkbox"/> Artifact Record   |
| <input type="checkbox"/> Location Map                          | <input type="checkbox"/> District Record        | <input type="checkbox"/> Photograph Record |
| <input type="checkbox"/> Sketch Map                            | <input type="checkbox"/> Linear Feature Record  | <input type="checkbox"/> Other (List):     |
| <input type="checkbox"/> Continuation Sheet                    | <input type="checkbox"/> Milling Station Record |  |
| <input type="checkbox"/> Building, Structure and Object Record | <input type="checkbox"/> Rock Art Record        |  |

State of California - The Resources Agency  
DEPARTMENT OF PARKS AND RECREATION  
**PRIMARY RECORD**

Primary #  
HRI #  
Trinomial  
NRHP Status Code 7R

Other Listings

Review Code

Reviewer

Date

Page 1 of 1

\*Resource Name or #: Linda Rosa Open Space

P1. Other Identifier: C44 - La Jolla Parks & Open Space

\*P2. Location: ☐ Not for Publication ☐ Unrestricted

and (P2b and P2c or P2d. Attach a Location Map as necessary.)

\*b. USGS 7.5' Quad: La Jolla

Date: 1975

\*a. County: San Diego

T15S: R4w: 1/4 of 1/4 of Sec;

M.D.

B.M.

c. Address: 0 Linda Rosa

City: La Jolla

Zip: 92037

d.: UTM: ; mE/ mN

e. Other Locational Data: (e.g., parcel #, directions to resource, elevation, etc., as appropriate)

\*P3a. Description:

Architect:

Style:

General Description: Open space

- Designated open space

\*P3b. Resource Attributes: (List attributes and codes) HP31 - Urban Open Space

\*P4. Resources Present: ☐ Building ☐ Structure ☐ Object ☒ Site ☐ District ☐ Element of District ☐ Other (Isolates, etc.)

P5a. Photo or Drawing (Photo required for buildings, structures, and objects.)



P5b: Description of Photo:  
(View, date, accession #)

LJ510.jpg

\*P6. Date of Constructed/Age and Sources:

c 1920

☐ Prehistoric ☒ Historic ☐ Both

\*P7. Owner and Address:

\*P8. Recorded by: (Name, affiliation, and address)

S. Singleton  
KTU+A  
3916 Normal Street, San Diego, CA 92103

\*P9. Date Recorded:

12/7/03

\*P10. Survey Type:

Reconnaissance

\*P11. Report Citation: Cite survey report and other sources, or enter "none."

La Jolla Historical Reconnaissance  
Survey--Cultural Landscape, 2003

\*Attachments:

- |  |   |  |
|--|---|--|
| <input type="checkbox"/> NONE                                  | <input type="checkbox"/> Archaeological Record  | <input type="checkbox"/> Artifact Record   |
| <input type="checkbox"/> Location Map                          | <input type="checkbox"/> District Record        | <input type="checkbox"/> Photograph Record |
| <input type="checkbox"/> Sketch Map                            | <input type="checkbox"/> Linear Feature Record  | <input type="checkbox"/> Other (List):     |
| <input type="checkbox"/> Continuation Sheet                    | <input type="checkbox"/> Milling Station Record |  |
| <input type="checkbox"/> Building, Structure and Object Record | <input type="checkbox"/> Rock Art Record        |  |



State of California - The Resources Agency  
DEPARTMENT OF PARKS AND RECREATION  
**PRIMARY RECORD**

Primary #  
HRI #  
Trinomial  
NRHP Status Code 5D3

Other Listings

Review Code

Reviewer

Date

Page 1 of 1

\*Resource Name or #: Linda Street Improved Access at Searidge

P1. Other Identifier: A78 - La Jolla Coastal Zone, B97 - La Jolla Views & Scenic Roads

\*P2. Location: ☐ Not for Publication ☒ Unrestricted

\*a. County: San Diego

and (P2b and P2c or P2d. Attach a Location Map as necessary.)

\*b. USGS 7.5' Quad: La Jolla

Date: 1975

T15S: R4w: 1/4 of 1/4 of Sec;

M.D.

B.M.

c. Address: 0 Linda Way

City: La Jolla

Zip: 92037

d.: UTM: ; mE/ mN

e. Other Locational Data: (e.g., parcel #, directions to resource, elevation, etc., as appropriate)

\*P3a. Description:

Architect:

Style:

General Description: Stairs and view point

- Dedicated street off of Sea Ridge Drive, provides blufftop viewing and shoreline access.
- Concrete stairway leads down moderately steep bluff to shoreline.
- Good tidepool area.

\*P3b. Resource Attributes: (List attributes and codes) HP39 - Other (stairs and view point)

\*P4. Resources Present: ☐ Building ☐ Structure ☐ Object ☒ Site ☐ District ☐ Element of District ☐ Other (Isolates, etc.)

P5a. Photo or Drawing (Photo required for buildings, structures, and objects.)



\*P5b. Description of Photo:  
(View, date, accession #)

LJ122.jpg

\*P6. Date of Constructed/Age and Sources:

c 1953

☐ Prehistoric ☒ Historic ☐ Both

\*P7. Owner and Address:

\*P8. Recorded by: (Name, affiliation, and address)

S. Singleton

KTU+A

3916 Normal Street, San Diego, CA 92103

\*P9. Date Recorded:

1/4/04

\*P10. Survey Type:

Reconnaissance

\*P11. Report Citation: Cite survey report and other sources, or enter "none."

La Jolla Historical Reconnaissance  
Survey--Cultural Landscape, 2003

\*Attachments:

- ☒ NONE ☐ Archaeological Record ☐ Artifact Record  
☐ Location Map ☐ District Record ☐ Photograph Record  
☐ Sketch Map ☐ Linear Feature Record ☐ Other (List):  
☐ Continuation Sheet ☐ Milling Station Record  
☐ Building, Structure and Object Record ☐ Rock Art Record

State of California - The Resources Agency  
DEPARTMENT OF PARKS AND RECREATION  
**PRIMARY RECORD**

Primary #  
HRI #  
Trinomial  
NRHP Status Code 7R

Other Listings

Review Code

Reviewer

Date

Page 1 of 1

\*Resource Name or #: 0 Little Street

**P1. Other Identifier:** D19 - La Jolla Street & Heritage Trees

**\*P2. Location:** ☐ Not for Publication ☒ Unrestricted

and (P2b and P2c or P2d. Attach a Location Map as necessary.)

**\*a. County:** San Diego

**\*b. USGS 7.5' Quad:** La Jolla

**Date:** 1975

**T15S: R4W: 1/4 of 1/4 of Sec;**

**M.D.**

**B.M.**

**c. Address:** 0 Little Street

**City:** La Jolla

**Zip:** 92037

**d.: UTM:** ; mE/ mN

**e. Other Locational Data:** (e.g., parcel #, directions to resource, elevation, etc., as appropriate)

**\*P3a. Description:**

Architect:

Style:

General Description: Street trees

- Pine trees located in street right-of-way.

**\*P3b. Resource Attributes:** (List attributes and codes) HP30 - Trees/Vegetation

**\*P4. Resources Present:** ☐ Building ☐ Structure ☒ Object ☐ Site ☐ District ☐ Element of District ☐ Other (Isolates, etc.)

P5a. Photo or Drawing (Photo required for buildings, structures, and objects.)



**P5b. Description of Photo:**  
(View, date, accession #)

LJ406.jpg

**\*P6. Date of Constructed/Age and Sources:**

c 1940

☐ Prehistoric ☒ Historic ☐ Both

**\*P7. Owner and Address:**

**\*P8. Recorded by:** (Name, affiliation, and address)

S. Singleton

KTU+A

3916 Normal Street, San Diego, CA 92103

**\*P9. Date Recorded:**

1/29/04

**\*P10. Survey Type:**

Reconnaissance

**\*P11. Report Citation:** Cite survey report and other sources, or enter "none."

La Jolla Historical Reconnaissance  
Survey--Cultural Landscape, 2003

**\*Attachments:**

☒ NONE

☐ Location Map

☐ Sketch Map

☐ Continuation Sheet

☐ Building, Structure and Object Record

☐ Archaeological Record

☐ District Record

☐ Linear Feature Record

☐ Milling Station Record

☐ Rock Art Record

☐ Artifact Record

☐ Photograph Record

☐ Other (List):

State of California - The Resources Agency  
DEPARTMENT OF PARKS AND RECREATION  
**PRIMARY RECORD**

Primary #  
HRI #  
Trinomial  
NRHP Status Code 7R

Other Listings

Review Code

Reviewer

Date

Page 1 of 1

\*Resource Name or #: Kate O. Sessions Memorial Park

P1. Other Identifier: B100 - La Jolla Views & Scenic Roads, C68 - La Jolla Parks & Open Space

\*P2. Location: ☐ Not for Publication ☒ Unrestricted

\*a. County: San Diego

and (P2b and P2c or P2d. Attach a Location Map as necessary.)

\*b. USGS 7.5' Quad: La Jolla

Date: 1975

T15S: R4W: 1/4 of 1/4 of Sec;

M.D.

B.M.

c. Address: 0 Loring Street & Soledad Road

City: La Jolla

Zip: 92037

d.: UTM: ; mE/ mN

e. Other Locational Data: (e.g., parcel #, directions to resource, elevation, etc., as appropriate)

\*P3a. Description:

Architect:

Style:

General Description: Park

- Dedicated by Ordinance #3813 on 7/28/48 & name changed on 1/31/57
- 79.21 acres
- Resolution #251363 on 3/11/80 designates as park additional .11 acre

\*P3b. Resource Attributes: (List attributes and codes) HP31 - Urban Open Space

\*P4. Resources Present: ☐ Building ☐ Structure ☐ Object ☒ Site ☐ District ☐ Element of District ☐ Other (Isolates, etc.)

P5a. Photo or Drawing (Photo required for buildings, structures, and objects.)



P5b. Description of Photo:  
(View, date, accession #)

LJ188.jpg

\*P6. Date of Constructed/Age and Sources:

1874

☐ Prehistoric ☒ Historic ☐ Both

\*P7. Owner and Address:

City of San Diego, 202 C Street, San Diego, CA 92101

\*P8. Recorded by: (Name, affiliation, and address)

S. Singleton  
KTU+A  
3916 Normal Street, San Diego, CA 92103

\*P9. Date Recorded:

1/15/04

\*P10. Survey Type:

Reconnaissance

\*P11. Report Citation: Cite survey report and other sources, or enter "none."

La Jolla Historical Reconnaissance  
Survey--Cultural Landscape, 2003

\*Attachments:

- ☒ NONE
- ☐ Location Map
- ☐ Sketch Map
- ☐ Continuation Sheet
- ☐ Building, Structure and Object Record
- ☐ Archaeological Record
- ☐ District Record
- ☐ Linear Feature Record
- ☐ Milling Station Record
- ☐ Rock Art Record
- ☐ Artifact Record
- ☐ Photograph Record
- ☐ Other (List):

State of California - The Resources Agency  
DEPARTMENT OF PARKS AND RECREATION  
**PRIMARY RECORD**

Primary #  
HRI #  
Trinomial  
NRHP Status Code 5D3

Other Listings

Review Code

Reviewer

Date

Page 1 of 1

\*Resource Name or #: Jones Beach

**P1. Other Identifier:** A48 - La Jolla Coastal Zone, B54 - La Jolla Views & Scenic Roads, C59 - La Jolla Parks & Open Space

**\*P2. Location:** ☐ Not for Publication ☒ Unrestricted

**\*a. County:** San Diego

and (P2b and P2c or P2d. Attach a Location Map as necessary.)

**\*b. USGS 7.5' Quad:** La Jolla

**Date:** 1975

**T15S: R4w: 1/4 of 1/4 of Sec;**

**M.D.**

**B.M.**

**c. Address:** 0 Marine Street

**City:** La Jolla

**Zip:** 92037

**d.: UTM:** ; mE/ mN

**e. Other Locational Data:** (e.g., parcel #, directions to resource, elevation, etc., as appropriate)

**\*P3a. Description:**

Architect:

Style:

General Description: Beach

- Partial view point & scenic overlook
- Dedicated open space/park

\* Public and private beach (above the mean high tide line) west of the White Sands development. Provides shoreline access between Nicholson's Point Park and Marine Street Beach.

**\*P3b. Resource Attributes:** (List attributes and codes) HP31 - Urban Open Space

**\*P4. Resources Present:** ☐ Building ☐ Structure ☐ Object ☒ Site ☐ District ☐ Element of District ☐ Other (Isolates, etc.)

P5a. Photo or Drawing (Photo required for buildings, structures, and objects.)



**\*P5b. Description of Photo:**  
(View, date, accession #)

LJ343.jpg

**\*P6. Date of Constructed/Age and Sources:**

c 1924

☐ Prehistoric ☒ Historic ☐ Both

**\*P7. Owner and Address:**

**\*P8. Recorded by:** (Name, affiliation, and address)

S. Singleton  
KTU+A  
3916 Normal Street, San Diego, CA 92103

**\*P9. Date Recorded:**

1/4/04

**\*P10. Survey Type:**

Reconnaissance

**\*P11. Report Citation:** Cite survey report and other sources, or enter "none."

La Jolla Historical Reconnaissance  
Survey--Cultural Landscape, 2003

**\*Attachments:**

- |  |   |  |
|--|---|--|
| <input checked="" type="checkbox"/> NONE                       | <input type="checkbox"/> Archaeological Record  | <input type="checkbox"/> Artifact Record   |
| <input type="checkbox"/> Location Map                          | <input type="checkbox"/> District Record        | <input type="checkbox"/> Photograph Record |
| <input type="checkbox"/> Sketch Map                            | <input type="checkbox"/> Linear Feature Record  | <input type="checkbox"/> Other (List):     |
| <input type="checkbox"/> Continuation Sheet                    | <input type="checkbox"/> Milling Station Record |  |
| <input type="checkbox"/> Building, Structure and Object Record | <input type="checkbox"/> Rock Art Record        |  |



State of California - The Resources Agency  
DEPARTMENT OF PARKS AND RECREATION  
**PRIMARY RECORD**

Primary #  
HRI #  
Trinomial  
NRHP Status Code 5D3

Other Listings

Review Code

Reviewer

Date

Page 1 of 1

\*Resource Name or #: Marine Street Beach

P1. Other Identifier: A50 - La Jolla Coastal Zone

\*P2. Location: ☐ Not for Publication ☒ Unrestricted

and (P2b and P2c or P2d. Attach a Location Map as necessary.)

\*a. County: San Diego

\*b. USGS 7.5' Quad: La Jolla

Date: 1975

T15S: R4w: 1/4 of 1/4 of Sec;

M.D.

B.M.

c. Address: 0 Marine Street

City: La Jolla

Zip: 92037

d.: UTM: ; mE/ mN

e. Other Locational Data: (e.g., parcel #, directions to resource, elevation, etc., as appropriate)

**\*P3a. Description:**

Architect:

Style:

General Description: Beach

- Sandy beach popular for swimming, surfing, skin diving and surf fishing. Known for its powerful, plunging surf and steep, fast and hollow waves that break very close to the shoreline.
- Stairs to beach are located at the ends of Marine Street and Sea Lane
- Paved path at end of Vista del Mar also leads to beach
- Horseshoe Reef, a popular surfing spot, is just north of Marine Street, and Simmons Reef is to the south.

\*P3b. Resource Attributes: (List attributes and codes) HP31 - Urban Open Space

\*P4. Resources Present: ☐ Building ☐ Structure ☐ Object ☒ Site ☐ District ☐ Element of District ☐ Other (Isolates, etc.)

P5a. Photo or Drawing (Photo required for buildings, structures, and objects.)



**\*P5b. Description of Photo:**  
(View, date, accession #)

LJ344.jpg

**\*P6. Date of Constructed/Age and Sources:**

c 1924

☐ Prehistoric ☒ Historic ☐ Both

**\*P7. Owner and Address:**

**\*P8. Recorded by:** (Name, affiliation, and address)

S. Singleton  
KTU+A  
3916 Normal Street, San Diego, CA 92103

**\*P9. Date Recorded:**

1/4/04

**\*P10. Survey Type:**

Reconnaissance

**\*P11. Report Citation:** Cite survey report and other sources, or enter "none."

La Jolla Historical Reconnaissance  
Survey--Cultural Landscape, 2003

**\*Attachments:**

- ☒ NONE
- |  |   |  |
|--|---|--|
| <input type="checkbox"/> Location Map                          | <input type="checkbox"/> Archaeological Record  | <input type="checkbox"/> Artifact Record   |
| <input type="checkbox"/> Sketch Map                            | <input type="checkbox"/> District Record        | <input type="checkbox"/> Photograph Record |
| <input type="checkbox"/> Continuation Sheet                    | <input type="checkbox"/> Linear Feature Record  | <input type="checkbox"/> Other (List):     |
| <input type="checkbox"/> Building, Structure and Object Record | <input type="checkbox"/> Milling Station Record |  |
|  | <input type="checkbox"/> Rock Art Record        |  |

State of California - The Resources Agency  
DEPARTMENT OF PARKS AND RECREATION  
**PRIMARY RECORD**

Primary #  
HRI #  
Trinomial  
NRHP Status Code 7R

Other Listings

Review Code

Reviewer

Date

Page 1 of 1

\*Resource Name or #: 300 Mesa Way between La Jolla Blvd. & Via Maria

P1. Other Identifier: D92 - La Jolla Street & Heritage Trees

\*P2. Location: ☐ Not for Publication ☒ Unrestricted

and (P2b and P2c or P2d. Attach a Location Map as necessary.)

\*a. County: San Diego

\*b. USGS 7.5' Quad: La Jolla

Date: 1975

T15S: R4w: 1/4 of 1/4 of Sec;

M.D.

B.M.

c. Address: 300 Mesa Way

City: La Jolla

Zip: 92037

d.: UTM: ; mE/ mN

e. Other Locational Data: (e.g., parcel #, directions to resource, elevation, etc., as appropriate)

\*P3a. Description:

Architect:

Style:

General Description: Street trees

- Queen Palms located in street right-of-way.

\*P3b. Resource Attributes: (List attributes and codes) HP30 - Trees/Vegetation

\*P4. Resources Present: ☐ Building ☐ Structure ☒ Object ☐ Site ☐ District ☐ Element of District ☐ Other (Isolates, etc.)

P5a. Photo or Drawing (Photo required for buildings, structures, and objects.)



P5b. Description of Photo:  
(View, date, accession #)

LJ239.jpg

\*P6. Date of Constructed/Age and Sources:

c 1945

☐ Prehistoric ☒ Historic ☐ Both

\*P7. Owner and Address:

\*P8. Recorded by: (Name, affiliation, and address)

S. Singleton

KTU+A

3916 Normal Street, San Diego, CA 92103

\*P9. Date Recorded:

1/29/04

\*P10. Survey Type:

Reconnaissance

\*P11. Report Citation: Cite survey report and other sources, or enter "none."

La Jolla Historical Reconnaissance  
Survey--Cultural Landscape, 2003

\*Attachments:

☒ NONE

☐ Location Map

☐ Sketch Map

☐ Continuation Sheet

☐ Building, Structure and Object Record

☐ Archaeological Record

☐ District Record

☐ Linear Feature Record

☐ Milling Station Record

☐ Rock Art Record

☐ Artifact Record

☐ Photograph Record

☐ Other (List):

State of California - The Resources Agency  
DEPARTMENT OF PARKS AND RECREATION  
**PRIMARY RECORD**

Primary #  
HRI #  
Trinomial  
NRHP Status Code 7R

Other Listings  
Review Code

Reviewer

Date

Page 1 of 1

\*Resource Name or #: Michael John Drive

P1. Other Identifier: D69 - La Jolla Street & Heritage Trees

\*P2. Location: ☐ Not for Publication ☒ Unrestricted

\*a. County: San Diego

and (P2b and P2c or P2d. Attach a Location Map as necessary.)

\*b. USGS 7.5' Quad: La Jolla

Date: 1975

T15S: R4w: 1/4 of 1/4 of Sec;

M.D.

B.M.

c. Address: 0 Michael John Drive

City: La Jolla

Zip: 92037

d.: UTM: ; mE/ mN

e. Other Locational Data: (e.g., parcel #, directions to resource, elevation, etc., as appropriate)

\*P3a. Description:

Architect:

Style:

General Description: Street trees

- Palms located in street right-of-way.

\*P3b. Resource Attributes: (List attributes and codes) HP30 - Trees/Vegetation

\*P4. Resources Present: ☐ Building ☐ Structure ☒ Object ☐ Site ☐ District ☐ Element of District ☐ Other (Isolates, etc.)

P5a. Photo or Drawing (Photo required for buildings, structures, and objects.)



\*P5b. Description of Photo:  
(View, date, accession #)

LJ217.jpg

\*P6. Date of Constructed/Age and Sources:

c 1960

☐ Prehistoric ☐ Historic ☐ Both

\*P7. Owner and Address:

\*P8. Recorded by: (Name, affiliation, and address)

S. Singleton

KTU+A

3916 Normal Street, San Diego, CA 92103

\*P9. Date Recorded:

1/29/04

\*P10. Survey Type:

Reconnaissance

\*P11. Report Citation: Cite survey report and other sources, or enter "none."

La Jolla Historical Reconnaissance  
Survey--Cultural Landscape, 2003

\*Attachments:

☒ NONE

☐ Location Map

☐ Sketch Map

☐ Continuation Sheet

☐ Building, Structure and Object Record

☐ Archaeological Record

☐ District Record

☐ Linear Feature Record

☐ Milling Station Record

☐ Rock Art Record

☐ Artifact Record

☐ Photograph Record

☐ Other (List):

State of California - The Resources Agency  
DEPARTMENT OF PARKS AND RECREATION  
**PRIMARY RECORD**

Primary #  
HRI #  
Trinomial  
NRHP Status Code 5D3

Other Listings

Review Code

Reviewer

Date

Page 1 of 1

\*Resource Name or #: Midway Street Bluff Top Street End at Calumet

P1. Other Identifier: A74 - La Jolla Coastal Zone, B90 - La Jolla Views & Scenic Roads

\*P2. Location: ☐ Not for Publication ☒ Unrestricted

\*a. County: San Diego

and (P2b and P2c or P2d. Attach a Location Map as necessary.)

\*b. USGS 7.5' Quad: La Jolla

Date: 1975

T15S: R4W: 1/4 of 1/4 of Sec;

M.D.

B.M.

c. Address: 0 Midway

City: La Jolla

Zip: 92037

d.: UTM: ; mE/ mN

e. Other Locational Data: (e.g., parcel #, directions to resource, elevation, etc., as appropriate)

\*P3a. Description:

Architect:

Style:

General Description: View point

- Viewpoint overlooks rocky beach with tidepools (Sun Gold Point).
- Access down bluff is steep and hazardous.

\*P3b. Resource Attributes: (List attributes and codes) HP39 - Other (view point)

\*P4. Resources Present: ☐ Building ☐ Structure ☐ Object ☒ Site ☐ District ☐ Element of District ☐ Other (Isolates, etc.)

P5a. Photo or Drawing (Photo required for buildings, structures, and objects.)



\*P5b. Description of Photo:  
(View, date, accession #)

LJ127.jpg

\*P6. Date of Constructed/Age and Sources:

c 1920

☐ Prehistoric ☒ Historic ☐ Both

\*P7. Owner and Address:

\*P8. Recorded by: (Name, affiliation, and address)

S. Singleton

KTU+A

3916 Normal Street, San Diego, CA 92103

\*P9. Date Recorded:

1/4/04

\*P10. Survey Type:

Reconnaissance

\*P11. Report Citation: Cite survey report and other sources, or enter "none."

La Jolla Historical Reconnaissance  
Survey--Cultural Landscape, 2003

\*Attachments:

☒ NONE

☐ Location Map

☐ Sketch Map

☐ Continuation Sheet

☐ Building, Structure and Object Record

☐ Archaeological Record

☐ District Record

☐ Linear Feature Record

☐ Milling Station Record

☐ Rock Art Record

☐ Artifact Record

☐ Photograph Record

☐ Other (List):



State of California - The Resources Agency  
DEPARTMENT OF PARKS AND RECREATION  
**PRIMARY RECORD**

Primary #  
HRI #  
Trinomial  
NRHP Status Code 7R

Other Listings  
Review Code

Reviewer

Date

Page 1 of 1

\*Resource Name or #: 400-800 Midway

**P1. Other Identifier:** D101 - La Jolla Street & Heritage Trees

**\*P2. Location:** ☐ Not for Publication ☒ Unrestricted

**\*a. County:** San Diego

and (P2b and P2c or P2d. Attach a Location Map as necessary.)

**\*b. USGS 7.5' Quad:** La Jolla

**Date:** 1975

**T15S: R4w: 1/4 of 1/4 of Sec;**

**M.D.**

**B.M.**

**c. Address:** 400-800 Midway

**City:** La Jolla

**Zip:** 92037

**d.: UTM:** ; mE/ mN

**e. Other Locational Data:** (e.g., parcel #, directions to resource, elevation, etc., as appropriate)

**\*P3a. Description:**

Architect:

Style:

General Description: Street trees

- Eucalyptus and palms located in street right-of-way.

**\*P3b. Resource Attributes:** (List attributes and codes) HP30 - Trees/Vegetation

**\*P4. Resources Present:** ☐ Building ☐ Structure ☒ Object ☐ Site ☐ District ☐ Element of District ☐ Other (Isolates, etc.)

P5a. Photo or Drawing (Photo required for buildings, structures, and objects.)



**\*P5b. Description of Photo:**  
(View, date, accession #)

LJ224.jpg

**\*P6. Date of Constructed/Age and Sources:**

c 1920

☐ Prehistoric ☒ Historic ☐ Both

**\*P7. Owner and Address:**

**\*P8. Recorded by:** (Name, affiliation, and address)

S. Singleton

KTU+A

3916 Normal Street, San Diego, CA 92103

**\*P9. Date Recorded:**

1/29/04

**\*P10. Survey Type:**

Reconnaissance

**\*P11. Report Citation:** Cite survey report and other sources, or enter "none."

La Jolla Historical Reconnaissance  
Survey--Cultural Landscape, 2003

**\*Attachments:**

☒ NONE

☐ Location Map

☐ Sketch Map

☐ Continuation Sheet

☐ Building, Structure and Object Record

☐ Archaeological Record

☐ District Record

☐ Linear Feature Record

☐ Milling Station Record

☐ Rock Art Record

☐ Artifact Record

☐ Photograph Record

☐ Other (List):

State of California - The Resources Agency  
DEPARTMENT OF PARKS AND RECREATION  
**PRIMARY RECORD**

Primary #  
HRI #  
Trinomial  
NRHP Status Code 5B

Other Listings

Review Code

Reviewer

Date

Page 1 of 1

\*Resource Name or #: Mira Monte Walkway between La Jolla Blvd. & Pacific Ocean

P1. Other Identifier: E24 - La Jolla Designed Landscapes

\*P2. Location: ☐ Not for Publication ☒ Unrestricted

and (P2b and P2c or P2d. Attach a Location Map as necessary.)

\*a. County: San Diego

\*b. USGS 7.5' Quad: La Jolla

Date: 1975

T15S: R4W: 1/4 of 1/4 of Sec;

M.D.

B.M.

c. Address: 0 Mira Monte

City: La Jolla

Zip: 92037

d.: UTM: ; mE/ mN

e. Other Locational Data: (e.g., parcel #, directions to resource, elevation, etc., as appropriate)

**\*P3a. Description:**

Architect:

Style:

General Description: Walkway

- Public walkway between homes leads to beach

\*P3b. Resource Attributes: (List attributes and codes) HP32 - Rural Open Space

\*P4. Resources Present: ☐ Building ☐ Structure ☒ Object ☐ Site ☐ District ☐ Element of District ☐ Other (Isolates, etc.)

P5a. Photo or Drawing (Photo required for buildings, structures, and objects.)



**\*P5b. Description of Photo:**  
(View, date, accession #)

LJ134.jpg

**\*P6. Date of Constructed/Age and Sources:**

c 1924

☐ Prehistoric ☒ Historic ☐ Both

**\*P7. Owner and Address:**

**\*P8. Recorded by:** (Name, affiliation, and address)

S. Singleton

KTU+A

3916 Normal Street, San Diego, CA 92103

**\*P9. Date Recorded:**

2/2/04

**\*P10. Survey Type:**

Reconnaissance

**\*P11. Report Citation:** Cite survey report and other sources, or enter "none."

La Jolla Historical Reconnaissance  
Survey--Cultural Landscape, 2003

**\*Attachments:**

☒ NONE

☐ Location Map

☐ Sketch Map

☐ Continuation Sheet

☐ Building, Structure and Object Record

☐ Archaeological Record

☐ District Record

☐ Linear Feature Record

☐ Milling Station Record

☐ Rock Art Record

☐ Artifact Record

☐ Photograph Record

☐ Other (List):

State of California - The Resources Agency  
DEPARTMENT OF PARKS AND RECREATION  
**PRIMARY RECORD**

Primary #  
HRI #  
Trinomial  
NRHP Status Code 7R

Other Listings  
Review Code

Reviewer

Date

Page 1 of 1

\*Resource Name or #: 6300 Muirlands between La Jolla Mesa & La Cumbre

P1. Other Identifier: D110 - La Jolla Street & Heritage Trees

\*P2. Location: ☐ Not for Publication ☒ Unrestricted

\*a. County: San Diego

and (P2b and P2c or P2d. Attach a Location Map as necessary.)

\*b. USGS 7.5' Quad: La Jolla

Date: 1975

T15S: R4W: 1/4 of 1/4 of Sec;

M.D.

B.M.

c. Address: 6300 Muirlands

City: La Jolla

Zip: 92037

d.: UTM: ; mE/ mN

e. Other Locational Data: (e.g., parcel #, directions to resource, elevation, etc., as appropriate)

\*P3a. Description:

Architect:

Style:

General Description: Street trees

- Eucalyptus globulus planted in street right-of-way.

\*P3b. Resource Attributes: (List attributes and codes) HP30 - Trees/Vegetation

\*P4. Resources Present: ☐ Building ☐ Structure ☒ Object ☐ Site ☐ District ☐ Element of District ☐ Other (Isolates, etc.)

P5a. Photo or Drawing (Photo required for buildings, structures, and objects.)



P5b. Description of Photo:  
(View, date, accession #)

LJ025.jpg

\*P6. Date of Constructed/Age and Sources:

c 1927

☐ Prehistoric ☒ Historic ☐ Both

\*P7. Owner and Address:

\*P8. Recorded by: (Name, affiliation, and address)

S. Singleton

KTU+A

3916 Normal Street, San Diego, CA 92103

\*P9. Date Recorded:

1/29/04

\*P10. Survey Type:

Reconnaissance

\*P11. Report Citation: Cite survey report and other sources, or enter "none."

La Jolla Historical Reconnaissance  
Survey--Cultural Landscape, 2003

\*Attachments:

☒ NONE

☐ Location Map

☐ Sketch Map

☐ Continuation Sheet

☐ Building, Structure and Object Record

☐ Archaeological Record

☐ District Record

☐ Linear Feature Record

☐ Milling Station Record

☐ Rock Art Record

☐ Artifact Record

☐ Photograph Record

☐ Other (List):

State of California - The Resources Agency  
DEPARTMENT OF PARKS AND RECREATION  
**PRIMARY RECORD**

Primary #  
HRI #  
Trinomial  
NRHP Status Code 7R

Other Listings  
Review Code

Reviewer

Date

Page 1 of 1

\*Resource Name or #: 800-6700 Muirlands between Nautilus & Muirlands Vista Way

P1. Other Identifier: E21 - La Jolla Designed Landscapes

\*P2. Location: ☐ Not for Publication ☒ Unrestricted

\*a. County: San Diego

and (P2b and P2c or P2d. Attach a Location Map as necessary.)

\*b. USGS 7.5' Quad: La Jolla

Date: 1975

T15S: R4W: 1/4 of 1/4 of Sec;

M.D.

B.M.

c. Address: 800-6700 Muirlands

City: La Jolla

Zip: 92037

d.: UTM: ; mE/ mN

e. Other Locational Data: (e.g., parcel #, directions to resource, elevation, etc., as appropriate)

\*P3a. Description:

Architect:

Style:

General Description: Streets

• Character defining features of Muirlands neighborhood include concrete streets and cobble-lined curbs and gutters

\*P3b. Resource Attributes: (List attributes and codes) HP39 - Other

\*P4. Resources Present: ☐ Building ☐ Structure ☒ Object ☐ Site ☐ District ☐ Element of District ☐ Other (Isolates, etc.)

P5a. Photo or Drawing (Photo required for buildings, structures, and objects.)



P5b. Description of Photo:  
(View, date, accession #)

LJ017.jpg

\*P6. Date of Constructed/Age and Sources:

c 1927

☐ Prehistoric ☒ Historic ☐ Both

\*P7. Owner and Address:

\*P8. Recorded by: (Name, affiliation, and address)

S. Singleton  
KTU+A  
3916 Normal Street, San Diego, CA 92103

\*P9. Date Recorded:

2/2/04

\*P10. Survey Type:

Reconnaissance

\*P11. Report Citation: Cite survey report and other sources, or enter "none."

La Jolla Historical Reconnaissance  
Survey--Cultural Landscape, 2003

\*Attachments:

☒ NONE

☐ Location Map

☐ Sketch Map

☐ Continuation Sheet

☐ Building, Structure and Object Record

☐ Archaeological Record

☐ District Record

☐ Linear Feature Record

☐ Milling Station Record

☐ Rock Art Record

☐ Artifact Record

☐ Photograph Record

☐ Other (List):



State of California - The Resources Agency  
DEPARTMENT OF PARKS AND RECREATION  
**PRIMARY RECORD**

Primary #  
HRI #  
Trinomial  
NRHP Status Code 7R

Other Listings

Review Code

Reviewer

Date

Page 1 of 1

\*Resource Name or #: Bluebird Canyon

**P1. Other Identifier:** C69 - La Jolla Parks & Open Space

**\*P2. Location:** ☐ Not for Publication ☐ Unrestricted

and (P2b and P2c or P2d. Attach a Location Map as necessary.)

**\*a. County:** San Diego

**\*b. USGS 7.5' Quad:** La Jolla

**Date:** 1975

**T15S: R4w: 1/4 of 1/4 of Sec;**

**M.D.**

**B.M.**

c. Address: 0 Muirlands Drive

**City:** La Jolla

**Zip:** 92037

d.: UTM: ; mE/ mN

e. Other Locational Data: (e.g., parcel #, directions to resource, elevation, etc., as appropriate)

**\*P3a. Description:**

Architect:

Style:

General Description: Open space

- Private open space

**\*P3b. Resource Attributes:** (List attributes and codes) HP31 - Urban Open Space

**\*P4. Resources Present:** ☐ Building ☐ Structure ☐ Object ☒ Site ☐ District ☐ Element of District ☐ Other (Isolates, etc.)

P5a. Photo or Drawing (Photo required for buildings, structures, and objects.)



**\*P5b. Description of Photo:**  
(View, date, accession #)

LJ441.jpg

**\*P6. Date of Constructed/Age and Sources:**

c 1927

☐ Prehistoric ☒ Historic ☐ Both

**\*P7. Owner and Address:**

**\*P8. Recorded by:** (Name, affiliation, and address)

S. Singleton

KTU+A

3916 Normal Street, San Diego, CA 92103

**\*P9. Date Recorded:**

12/7/03

**\*P10. Survey Type:**

Reconnaissance

**\*P11. Report Citation:** Cite survey report and other sources, or enter "none."

La Jolla Historical Reconnaissance  
Survey--Cultural Landscape, 2003

**\*Attachments:**

- |  |   |  |
|--|---|--|
| <input type="checkbox"/> NONE                                  | <input type="checkbox"/> Archaeological Record  | <input type="checkbox"/> Artifact Record   |
| <input type="checkbox"/> Location Map                          | <input type="checkbox"/> District Record        | <input type="checkbox"/> Photograph Record |
| <input type="checkbox"/> Sketch Map                            | <input type="checkbox"/> Linear Feature Record  | <input type="checkbox"/> Other (List):     |
| <input type="checkbox"/> Continuation Sheet                    | <input type="checkbox"/> Milling Station Record |  |
| <input type="checkbox"/> Building, Structure and Object Record | <input type="checkbox"/> Rock Art Record        |  |

State of California - The Resources Agency  
DEPARTMENT OF PARKS AND RECREATION  
**PRIMARY RECORD**

Primary #  
HRI #  
Trinomial  
NRHP Status Code 7R

Other Listings  
Review Code

Reviewer

Date

Page 1 of 1

\*Resource Name or #: 6500 Muirlands Drive between Nautilus & La Jolla Mesa

P1. Other Identifier: B61 - La Jolla Views & Scenic Roads

\*P2. Location: ☐ Not for Publication ☒ Unrestricted  
and (P2b and P2c or P2d. Attach a Location Map as necessary.)

\*a. County: San Diego

\*b. USGS 7.5' Quad: La Jolla

Date: 1975

T15S: R4W: 1/4 of 1/4 of Sec;

M.D.

B.M.

c. Address: 6500 Muirlands Drive

City: La Jolla

Zip: 92037

d.: UTM: ; mE/ mN

e. Other Locational Data: (e.g., parcel #, directions to resource, elevation, etc., as appropriate)

\*P3a. Description:

Architect:

Style:

General Description: Scenic roadway

- View west of Pacific Ocean from roadway.

\*P3b. Resource Attributes: (List attributes and codes) HP37 - Highway/Trail

\*P4. Resources Present: ☐ Building ☐ Structure ☐ Object ☒ Site ☐ District ☐ Element of District ☐ Other (Isolates, etc.)

P5a. Photo or Drawing (Photo required for buildings, structures, and objects.)



P5b: Description of Photo:  
(View, date, accession #)

LJ463.jpg

\*P6. Date of Constructed/Age and Sources:

c 1927

☐ Prehistoric ☒ Historic ☐ Both

\*P7. Owner and Address:

\*P8. Recorded by: (Name, affiliation, and address)

S. Singleton

KTU+A

3916 Normal Street, San Diego, CA 92103

\*P9. Date Recorded:

1/15/04

\*P10. Survey Type:

Reconnaissance

\*P11. Report Citation: Cite survey report and other sources, or enter "none."

La Jolla Historical Reconnaissance  
Survey--Cultural Landscape, 2003

\*Attachments:

- |  |   |  |
|--|---|--|
| <input checked="" type="checkbox"/> NONE                       | <input type="checkbox"/> Archaeological Record  | <input type="checkbox"/> Artifact Record   |
| <input type="checkbox"/> Location Map                          | <input type="checkbox"/> District Record        | <input type="checkbox"/> Photograph Record |
| <input type="checkbox"/> Sketch Map                            | <input type="checkbox"/> Linear Feature Record  | <input type="checkbox"/> Other (List):     |
| <input type="checkbox"/> Continuation Sheet                    | <input type="checkbox"/> Milling Station Record |  |
| <input type="checkbox"/> Building, Structure and Object Record | <input type="checkbox"/> Rock Art Record        |  |

State of California - The Resources Agency  
DEPARTMENT OF PARKS AND RECREATION  
**PRIMARY RECORD**

Primary #  
HRI #  
Trinomial  
NRHP Status Code 5D3

Other Listings  
Review Code

Reviewer

Date

Page 1 of 1

\*Resource Name or #: Nautilus Street View

P1. Other Identifier: A56 - La Jolla Coastal Zone, B60 - La Jolla Views & Scenic Roads

\*P2. Location: ☐ Not for Publication ☒ Unrestricted

\*a. County: San Diego

and (P2b and P2c or P2d. Attach a Location Map as necessary.)

\*b. USGS 7.5' Quad: La Jolla

Date: 1975

T15S: R4W: 1/4 of 1/4 of Sec;

M.D.

B.M.

c. Address: 0 Nautilus

City: La Jolla

Zip: 92037

d.: UTM: ; mE/ mN

e. Other Locational Data: (e.g., parcel #, directions to resource, elevation, etc., as appropriate)

\*P3a. Description:

Architect:

Style:

General Description: Stairs and view point

- Scenic overlook
- Wooden steps provide access from Nautilus and Neptune to sandy beach.

\*P3b. Resource Attributes: (List attributes and codes) HP37 - Highway/Trail

\*P4. Resources Present: ☐ Building ☐ Structure ☐ Object ☒ Site ☐ District ☐ Element of District ☐ Other (Isolates, etc.)

P5a. Photo or Drawing (Photo required for buildings, structures, and objects.)



\*P5b. Description of Photo:  
(View, date, accession #)

LJ251.jpg

\*P6. Date of Constructed/Age and Sources:

c 1920

☐ Prehistoric ☒ Historic ☐ Both

\*P7. Owner and Address:

\*P8. Recorded by: (Name, affiliation, and address)

S. Singleton

KTU+A

3916 Normal Street, San Diego, CA 92103

\*P9. Date Recorded:

1/4/04

\*P10. Survey Type:

Reconnaissance

\*P11. Report Citation: Cite survey report and other sources, or enter "none."

La Jolla Historical Reconnaissance  
Survey--Cultural Landscape, 2003

\*Attachments:

- ☒ NONE
- |  |   |  |
|--|---|--|
| <input type="checkbox"/> Location Map                          | <input type="checkbox"/> Archaeological Record  | <input type="checkbox"/> Artifact Record   |
| <input type="checkbox"/> Sketch Map                            | <input type="checkbox"/> District Record        | <input type="checkbox"/> Photograph Record |
| <input type="checkbox"/> Continuation Sheet                    | <input type="checkbox"/> Linear Feature Record  | <input type="checkbox"/> Other (List):     |
| <input type="checkbox"/> Building, Structure and Object Record | <input type="checkbox"/> Milling Station Record |  |
|  | <input type="checkbox"/> Rock Art Record        |  |

State of California - The Resources Agency  
DEPARTMENT OF PARKS AND RECREATION  
**PRIMARY RECORD**

Primary #  
HRI #  
Trinomial  
NRHP Status Code 7R

Other Listings

Review Code

Reviewer

Date

Page 1 of 1

\*Resource Name or #: 1000 Nautilus

P1. Other Identifier: D67 - La Jolla Street & Heritage Trees

\*P2. Location: ☐ Not for Publication ☒ Unrestricted

and (P2b and P2c or P2d. Attach a Location Map as necessary.)

\*a. County: San Diego

\*b. USGS 7.5' Quad: La Jolla

Date: 1975

T15S: R4w: 1/4 of 1/4 of Sec;

M.D.

B.M.

c. Address: 1000 Nautilus

City: La Jolla

Zip: 92037

d.: UTM: ; mE/ mN

e. Other Locational Data: (e.g., parcel #, directions to resource, elevation, etc., as appropriate)

\*P3a. Description:

Architect:

Style:

General Description: Street trees

- Mexican Fan Palms located in street right-of-way.

\*P3b. Resource Attributes: (List attributes and codes) HP30 - Trees/Vegetation

\*P4. Resources Present: ☐ Building ☐ Structure ☒ Object ☐ Site ☐ District ☐ Element of District ☐ Other (Isolates, etc.)

P5a. Photo or Drawing (Photo required for buildings, structures, and objects.)



P5b. Description of Photo:  
(View, date, accession #)

LJ219.jpg

\*P6. Date of Constructed/Age and Sources:

c 1930

☐ Prehistoric ☒ Historic ☐ Both

\*P7. Owner and Address:

\*P8. Recorded by: (Name, affiliation, and address)

S. Singleton

KTU+A

3916 Normal Street, San Diego, CA 92103

\*P9. Date Recorded:

1/29/04

\*P10. Survey Type:

Reconnaissance

\*P11. Report Citation: Cite survey report and other sources, or enter "none."

La Jolla Historical Reconnaissance  
Survey--Cultural Landscape, 2003

\*Attachments:

☒ NONE

☐ Location Map

☐ Sketch Map

☐ Continuation Sheet

☐ Building, Structure and Object Record

☐ Archaeological Record

☐ District Record

☐ Linear Feature Record

☐ Milling Station Record

☐ Rock Art Record

☐ Artifact Record

☐ Photograph Record

☐ Other (List):



State of California - The Resources Agency  
DEPARTMENT OF PARKS AND RECREATION  
**PRIMARY RECORD**

Primary #  
HRI #  
Trinomial  
NRHP Status Code 7R

Other Listings  
Review Code

Reviewer

Date

Page 1 of 1

\*Resource Name or #: 1400-1900 Nautilus

**P1. Other Identifier:** D65 - La Jolla Street & Heritage Trees

**\*P2. Location:** ☐ Not for Publication ☒ Unrestricted

**\*a. County:** San Diego

and (P2b and P2c or P2d. Attach a Location Map as necessary.)

**\*b. USGS 7.5' Quad:** La Jolla

**Date:** 1975

**T15S: R4w: 1/4 of 1/4 of Sec;**

**M.D.**

**B.M.**

c. Address: 1400-1900 Nautilus

**City:** La Jolla

**Zip:** 92037

d.: UTM: ; mE/ mN

e. Other Locational Data: (e.g., parcel #, directions to resource, elevation, etc., as appropriate)

**\*P3a. Description:**

Architect:

Style:

General Description: Street trees

- Pine trees located in street right-of-way.

**\*P3b. Resource Attributes:** (List attributes and codes) HP30 - Trees/Vegetation

**\*P4. Resources Present:** ☐ Building ☐ Structure ☒ Object ☐ Site ☐ District ☐ Element of District ☐ Other (Isolates, etc.)

P5a. Photo or Drawing (Photo required for buildings, structures, and objects.)



**P5b: Description of Photo:**  
(View, date, accession #)

LJ464.jpg

**\*P6. Date of Constructed/Age and Sources:**

c 1930

☐ Prehistoric ☒ Historic ☐ Both

**\*P7. Owner and Address:**

**\*P8. Recorded by:** (Name, affiliation, and address)

S. Singleton

KTU+A

3916 Normal Street, San Diego, CA 92103

**\*P9. Date Recorded:**

1/29/04

**\*P10. Survey Type:**

Reconnaissance

**\*P11. Report Citation:** Cite survey report and other sources, or enter "none."

La Jolla Historical Reconnaissance  
Survey--Cultural Landscape, 2003

**\*Attachments:**

- |  |   |  |
|--|---|--|
| <input checked="" type="checkbox"/> NONE                       | <input type="checkbox"/> Archaeological Record  | <input type="checkbox"/> Artifact Record   |
| <input type="checkbox"/> Location Map                          | <input type="checkbox"/> District Record        | <input type="checkbox"/> Photograph Record |
| <input type="checkbox"/> Sketch Map                            | <input type="checkbox"/> Linear Feature Record  | <input type="checkbox"/> Other (List):     |
| <input type="checkbox"/> Continuation Sheet                    | <input type="checkbox"/> Milling Station Record |  |
| <input type="checkbox"/> Building, Structure and Object Record | <input type="checkbox"/> Rock Art Record        |  |

State of California - The Resources Agency  
DEPARTMENT OF PARKS AND RECREATION  
**PRIMARY RECORD**

Primary #  
HRI #  
Trinomial  
NRHP Status Code 7R

Other Listings  
Review Code

Reviewer

Date

Page 1 of 1

\*Resource Name or #: 200 Nautilus

**P1. Other Identifier:** D81 - La Jolla Street & Heritage Trees

**\*P2. Location:** ☐ Not for Publication ☒ Unrestricted

and (P2b and P2c or P2d. Attach a Location Map as necessary.)

**\*a. County:** San Diego

**\*b. USGS 7.5' Quad:** La Jolla

**Date:** 1975

**T15S: R4w: 1/4 of 1/4 of Sec;**

**M.D.**

**B.M.**

c. Address: 200 Nautilus

**City:** La Jolla

**Zip:** 92037

d.: UTM: ; mE/ mN

e. Other Locational Data: (e.g., parcel #, directions to resource, elevation, etc., as appropriate)

**\*P3a. Description:**

Architect:

Style:

General Description: Street trees and view

- Mexican Fan Palm
- 6 remaining Monterey Cypress trees, estimated to be 80-100 years

**\*P3b. Resource Attributes:** (List attributes and codes) HP30 - Trees/Vegetation

**\*P4. Resources Present:** ☐ Building ☐ Structure ☒ Object ☐ Site ☐ District ☐ Element of District ☐ Other (Isolates, etc.)

P5a. Photo or Drawing (Photo required for buildings, structures, and objects.)



**\*P5b. Description of Photo:**  
(View, date, accession #)

LJ035.jpg

**\*P6. Date of Constructed/Age and Sources:**

c 1920

☐ Prehistoric ☒ Historic ☐ Both

**\*P7. Owner and Address:**

**\*P8. Recorded by:** (Name, affiliation, and address)

S. Singleton  
KTU+A  
3916 Normal Street, San Diego, CA 92103

**\*P9. Date Recorded:**

1/29/04

**\*P10. Survey Type:**

Reconnaissance

**\*P11. Report Citation:** Cite survey report and other sources, or enter "none."

La Jolla Historical Reconnaissance  
Survey--Cultural Landscape, 2003

**\*Attachments:**

- |  |   |  |
|--|---|--|
| <input checked="" type="checkbox"/> NONE                       | <input type="checkbox"/> Archaeological Record  | <input type="checkbox"/> Artifact Record   |
| <input type="checkbox"/> Location Map                          | <input type="checkbox"/> District Record        | <input type="checkbox"/> Photograph Record |
| <input type="checkbox"/> Sketch Map                            | <input type="checkbox"/> Linear Feature Record  | <input type="checkbox"/> Other (List):     |
| <input type="checkbox"/> Continuation Sheet                    | <input type="checkbox"/> Milling Station Record |  |
| <input type="checkbox"/> Building, Structure and Object Record | <input type="checkbox"/> Rock Art Record        |  |

State of California - The Resources Agency  
DEPARTMENT OF PARKS AND RECREATION  
**PRIMARY RECORD**

Primary #  
HRI #  
Trinomial  
NRHP Status Code 7R

Other Listings

Review Code

Reviewer

Date

Page 1 of 1

\*Resource Name or #: Upper Nautilus Street View

P1. Other Identifier: B103 - La Jolla Views & Scenic Roads

\*P2. Location: ☐ Not for Publication ☒ Unrestricted

\*a. County: San Diego

and (P2b and P2c or P2d. Attach a Location Map as necessary.)

\*b. USGS 7.5' Quad: La Jolla

Date: 1975

T15S: R4W: 1/4 of 1/4 of Sec;

M.D.

B.M.

c. Address: Nautilus & La Jolla Scenic

City: La Jolla

Zip: 92037

d.: UTM: ; mE/ mN

e. Other Locational Data: (e.g., parcel #, directions to resource, elevation, etc., as appropriate)

\*P3a. Description:

Architect:

Style:

General Description: View point

- View west of Pacific Ocean from the intersection of Nautilus & La Jolla Scenic Drive South

\*P3b. Resource Attributes: (List attributes and codes) HP39 - Other

\*P4. Resources Present: ☐ Building ☐ Structure ☐ Object ☒ Site ☐ District ☐ Element of District ☐ Other (Isolates, etc.)

P5a. Photo or Drawing (Photo required for buildings, structures, and objects.)



\*P5b. Description of Photo:  
(View, date, accession #)

LJ210.jpg

\*P6. Date of Constructed/Age and Sources:

c 1965

☐ Prehistoric ☐ Historic ☐ Both

\*P7. Owner and Address:

\*P8. Recorded by: (Name, affiliation, and address)

S. Singleton

KTU+A

3916 Normal Street, San Diego, CA 92103

\*P9. Date Recorded:

1/15/04

\*P10. Survey Type:

Reconnaissance

\*P11. Report Citation: Cite survey report and other sources, or enter "none."

La Jolla Historical Reconnaissance  
Survey--Cultural Landscape, 2003

\*Attachments:

☒ NONE

☐ Location Map

☐ Sketch Map

☐ Continuation Sheet

☐ Building, Structure and Object Record

☐ Archaeological Record

☐ District Record

☐ Linear Feature Record

☐ Milling Station Record

☐ Rock Art Record

☐ Artifact Record

☐ Photograph Record

☐ Other (List):

State of California - The Resources Agency  
DEPARTMENT OF PARKS AND RECREATION  
**PRIMARY RECORD**

Primary #  
HRI #  
Trinomial  
NRHP Status Code 5D3

Other Listings

Review Code

Reviewer

Date

Page 1 of 1

\*Resource Name or #: Fern Glen & Neptune Place Maintenance Road

P1. Other Identifier: A53 - La Jolla Coastal Zone

\*P2. Location: ☐ Not for Publication ☒ Unrestricted

and (P2b and P2c or P2d. Attach a Location Map as necessary.)

\*a. County: San Diego

\*b. USGS 7.5' Quad: La Jolla

Date: 1975

T15S: R4W: 1/4 of 1/4 of Sec;

M.D.

B.M.

c. Address: 0 Neptune Place

City: La Jolla

Zip: 92037

d.: UTM: ; mE/ mN

e. Other Locational Data: (e.g., parcel #, directions to resource, elevation, etc., as appropriate)

\*P3a. Description:

Architect:

Style:

General Description: Trail

- Dedicated easement provides maintenance road and pedestrian access to beach.
- Easement entrance forms part of the driveway to the adjacent residence.

\*P3b. Resource Attributes: (List attributes and codes) HP37 - Highway/Trail

\*P4. Resources Present: ☐ Building ☐ Structure ☐ Object ☒ Site ☐ District ☐ Element of District ☐ Other (Isolates, etc.)

P5a. Photo or Drawing (Photo required for buildings, structures, and objects.)



\*P5b. Description of Photo:  
(View, date, accession #)

LJ347.jpg

\*P6. Date of Constructed/Age and Sources:

c 1924

☐ Prehistoric ☒ Historic ☐ Both

\*P7. Owner and Address:

\*P8. Recorded by: (Name, affiliation, and address)

S. Singleton

KTU+A

3916 Normal Street, San Diego, CA 92103

\*P9. Date Recorded:

1/4/04

\*P10. Survey Type:

Reconnaissance

\*P11. Report Citation: Cite survey report and other sources, or enter "none."

La Jolla Historical Reconnaissance  
Survey--Cultural Landscape, 2003

\*Attachments:

☒ NONE

☐ Location Map

☐ Sketch Map

☐ Continuation Sheet

☐ Building, Structure and Object Record

☐ Archaeological Record

☐ District Record

☐ Linear Feature Record

☐ Milling Station Record

☐ Rock Art Record

☐ Artifact Record

☐ Photograph Record

☐ Other (List):



State of California - The Resources Agency  
DEPARTMENT OF PARKS AND RECREATION  
**PRIMARY RECORD**

Primary #  
HRI #  
Trinomial  
NRHP Status Code 5D3

Other Listings

Review Code

Reviewer

Date

Page 1 of 1

\*Resource Name or #: La Jolla Strand Park

P1. Other Identifier: A61 - La Jolla Coastal Zone, B58 - La Jolla Views & Scenic Roads, C61 - La Jolla Parks & Open Space

\*P2. Location: ☐ Not for Publication ☒ Unrestricted

\*a. County: San Diego

and (P2b and P2c or P2d. Attach a Location Map as necessary.)

\*b. USGS 7.5' Quad: La Jolla

Date: 1975

T15S: R4w: 1/4 of 1/4 of Sec;

M.D.

B.M.

c. Address: 0 Neptune Place at Palomar

City: La Jolla

Zip: 92037

d.: UTM: ; mE/ mN

e. Other Locational Data: (e.g., parcel #, directions to resource, elevation, etc., as appropriate)

\*P3a. Description:

Architect:

Style:

General Description: Park

- Scenic overlook
- Dedicated open space/park
- 0.9 acres between Playa del Sur and Palomar; • Purchased 11/19/20; • Dedicated by Ordinance #15697 on 4/5/82
- Seasonally sandy beach good for swimming and surfing
- Beach can be accessed from stairs along the blufftop walkway parallel to Neptune Place and from street ends throughout housing area

\*P3b. Resource Attributes: (List attributes and codes) HP31 - Urban Open Space

\*P4. Resources Present: ☐ Building ☐ Structure ☐ Object ☒ Site ☐ District ☐ Element of District ☐ Other (Isolates, etc.)

P5a. Photo or Drawing (Photo required for buildings, structures, and objects.)



\*P5b. Description of Photo:  
(View, date, accession #)

LJ242.jpg

\*P6. Date of Constructed/Age and Sources:

1920

☐ Prehistoric ☒ Historic ☐ Both

\*P7. Owner and Address:

City of San Diego, 202 C Street, San Diego, CA 92101

\*P8. Recorded by: (Name, affiliation, and address)

S. Singleton  
KTU+A  
3916 Normal Street, San Diego, CA 92103

\*P9. Date Recorded:

1/4/04

\*P10. Survey Type:

Reconnaissance

\*P11. Report Citation: Cite survey report and other sources, or enter "none."

La Jolla Historical Reconnaissance  
Survey--Cultural Landscape, 2003

\*Attachments:

- ☒ NONE ☐ Archaeological Record ☐ Artifact Record  
☐ Location Map ☐ District Record ☐ Photograph Record  
☐ Sketch Map ☐ Linear Feature Record ☐ Other (List):  
☐ Continuation Sheet ☐ Milling Station Record  
☐ Building, Structure and Object Record ☐ Rock Art Record

State of California - The Resources Agency  
DEPARTMENT OF PARKS AND RECREATION  
**PRIMARY RECORD**

Primary #  
HRI #  
Trinomial  
NRHP Status Code 5D3

Other Listings  
Review Code

Reviewer

Date

Page 1 of 1

\*Resource Name or #: Stairs at Neptune & Palomar

P1. Other Identifier: A58 - La Jolla Coastal Zone

\*P2. Location: ☐ Not for Publication ☒ Unrestricted

and (P2b and P2c or P2d. Attach a Location Map as necessary.)

\*a. County: San Diego

\*b. USGS 7.5' Quad: La Jolla

Date: 1975

T15S: R4w: 1/4 of 1/4 of Sec;

M.D.

B.M.

c. Address: 0 Neptune Place at Palomar

City: La Jolla

Zip: 92037

d.: UTM: ; mE/ mN

e. Other Locational Data: (e.g., parcel #, directions to resource, elevation, etc., as appropriate)

\*P3a. Description:

Architect:

Style:

General Description: Stairway

\* Path and wooden stairs provide vertical access to shoreline.

\*P3b. Resource Attributes: (List attributes and codes) HP31 - Urban Open Space

\*P4. Resources Present: ☐ Building ☐ Structure ☐ Object ☒ Site ☐ District ☐ Element of District ☐ Other (Isolates, etc.)

P5a. Photo or Drawing (Photo required for buildings, structures, and objects.)



\*P5b. Description of Photo:  
(View, date, accession #)

LJ243.jpg

\*P6. Date of Constructed/Age and Sources:

c 1923

☐ Prehistoric ☒ Historic ☐ Both

\*P7. Owner and Address:

City of San Diego, 202 C Street, San Diego, CA 92101

\*P8. Recorded by: (Name, affiliation, and address)

S. Singleton  
KTU+A  
3916 Normal Street, San Diego, CA 92103

\*P9. Date Recorded:

1/4/04

\*P10. Survey Type:

Reconnaissance

\*P11. Report Citation: Cite survey report and other sources, or enter "none."

La Jolla Historical Reconnaissance  
Survey--Cultural Landscape, 2003

\*Attachments:

☒ NONE

☐ Location Map

☐ Sketch Map

☐ Continuation Sheet

☐ Building, Structure and Object Record

☐ Archaeological Record

☐ District Record

☐ Linear Feature Record

☐ Milling Station Record

☐ Rock Art Record

☐ Artifact Record

☐ Photograph Record

☐ Other (List):

State of California - The Resources Agency  
DEPARTMENT OF PARKS AND RECREATION  
**PRIMARY RECORD**

Primary #  
HRI #  
Trinomial  
NRHP Status Code 5S1

Other Listings

Review Code

Reviewer

Date

Page 1 of 1

\*Resource Name or #: Windandsea Park (Neptune Park)

P1. Other Identifier: A54 - La Jolla Coastal Zone, B63 & 66 - La Jolla Views & Scenic Roads, C60 - La Jolla Parks & Open Space

\*P2. Location: ☐ Not for Publication ☒ Unrestricted

\*a. County: San Diego

and (P2b and P2c or P2d. Attach a Location Map as necessary.)

\*b. USGS 7.5' Quad: La Jolla

Date: 1975

T15S: R4w: 1/4 of 1/4 of Sec;

M.D.

B.M.

c. Address: 0 Neptune Place between Westbourne & Bonair

City: La Jolla

Zip: 92037

d.: UTM: ; mE/ mN

e. Other Locational Data: (e.g., parcel #, directions to resource, elevation, etc., as appropriate)

\*P3a. Description:

Architect:

Style:

General Description: Beach

- Partial view point, scenic overlook, paths lead to the beach from the end of Vista de la Playa and from Vista de la Playa and Fern Glen, beach is also accessible from stairs along Neptune Place south of Fern Glen
- Dedicated open space/park, originally known as Neptune Park
- Purchased 1.46 acres on 8/11/23, Resolution 30024 on 3/15/023; • Purchased 1.043 acres Resolution 108183 on 8/28/52; • Purchased .063(?) acres Resolution 129269 on 10/20/55; • Resolution #250194 on 9/11/79 transfers 0.17 acres to Parks from Fern Glen Colony, portion west of Lots 6 & 7, off Vista de la Playa above mean high tide line; • 2.94 acres dedicated by Ordinance #15724 on 4/5/82;
- Shack is unofficial gathering spot for Windandsea Surf Club over past 35 years. Built by local surfers returning from WWII, demolished by large waves; • Designated as an historic site by City of SD; • Believed to be the first icon of surf culture to receive historic designation; • Originally built on private property
- Whispering Sands - beach and coves north of Windandsea Beach make whispering sounds when walked upon. In 1956, a developer purchased the property above Whispering Sands Beach and demolished the existing cottages by pushing them over the bluffs. Strong community opposition forced the developer to limit his development to the bluffline and clean up the debris on the beach.
- Setting for Tom Wolfe's novel, The Pumphouse Gang, the hang-out for a high-spirited, offbeat beach bunch

\*P3b. Resource Attributes: (List attributes and codes) HP31 - Urban Open Space

\*P4. Resources Present: ☐ Building ☐ Structure ☐ Object ☒ Site ☐ District ☐ Element of District ☐ Other (Isolates, etc.)

P5a. Photo or Drawing (Photo required for buildings, structures, and objects.)



P5b. Description of Photo:  
(View, date, accession #)

LJ040.jpg

\*P6. Date of Constructed/Age and Sources:

1923

☐ Prehistoric ☒ Historic ☐ Both

\*P7. Owner and Address:

City of San Diego, 202 C Street, San Diego, CA 92101

\*P8. Recorded by: (Name, affiliation, and address)

S. Singleton  
KTU+A  
3916 Normal Street, San Diego, CA 92103

\*P9. Date Recorded:

1/4/04

\*P10. Survey Type:

Reconnaissance

\*P11. Report Citation: Cite survey report and other sources, or enter "none."

La Jolla Historical Reconnaissance  
Survey--Cultural Landscape, 2003

\*Attachments:

- ☒ NONE
- ☐ Location Map
- ☐ Sketch Map
- ☐ Continuation Sheet
- ☐ Building, Structure and Object Record
- ☐ Archaeological Record
- ☐ District Record
- ☐ Linear Feature Record
- ☐ Milling Station Record
- ☐ Rock Art Record
- ☐ Artifact Record
- ☐ Photograph Record
- ☐ Other (List):

State of California - The Resources Agency  
DEPARTMENT OF PARKS AND RECREATION  
**PRIMARY RECORD**

Primary #  
HRI #  
Trinomial  
NRHP Status Code 7R

Other Listings  
Review Code

Reviewer

Date

Page 1 of 1

\*Resource Name or #: 1000 Newkirk Drive

P1. Other Identifier: B75 - La Jolla Views & Scenic Roads

\*P2. Location: ☐ Not for Publication ☒ Unrestricted

\*a. County: San Diego

and (P2b and P2c or P2d. Attach a Location Map as necessary.)

\*b. USGS 7.5' Quad: La Jolla

Date: 1975

T15S: R4w: 1/4 of 1/4 of Sec;

M.D.

B.M.

c. Address: 1000 Newkirk Drive

City: La Jolla

Zip: 92037

d.: UTM: ; mE/ mN

e. Other Locational Data: (e.g., parcel #, directions to resource, elevation, etc., as appropriate)

\*P3a. Description:

Architect:

Style:

General Description: Scenic roadway

- View west of Pacific Ocean from roadway.

\*P3b. Resource Attributes: (List attributes and codes) HP37 - Highway/Trail

\*P4. Resources Present: ☐ Building ☐ Structure ☐ Object ☒ Site ☐ District ☐ Element of District ☐ Other (Isolates, etc.)

P5a. Photo or Drawing (Photo required for buildings, structures, and objects.)



\*P5b. Description of Photo:  
(View, date, accession #)

LJ459.jpg

\*P6. Date of Constructed/Age and Sources:

c 1950

☐ Prehistoric ☒ Historic ☐ Both

\*P7. Owner and Address:

\*P8. Recorded by: (Name, affiliation, and address)

S. Singleton

KTU+A

3916 Normal Street, San Diego, CA 92103

\*P9. Date Recorded:

1/15/04

\*P10. Survey Type:

Reconnaissance

\*P11. Report Citation: Cite survey report and other sources, or enter "none."

La Jolla Historical Reconnaissance  
Survey--Cultural Landscape, 2003

\*Attachments:

- |  |   |  |
|--|---|--|
| <input checked="" type="checkbox"/> NONE                       | <input type="checkbox"/> Archaeological Record  | <input type="checkbox"/> Artifact Record   |
| <input type="checkbox"/> Location Map                          | <input type="checkbox"/> District Record        | <input type="checkbox"/> Photograph Record |
| <input type="checkbox"/> Sketch Map                            | <input type="checkbox"/> Linear Feature Record  | <input type="checkbox"/> Other (List):     |
| <input type="checkbox"/> Continuation Sheet                    | <input type="checkbox"/> Milling Station Record |  |
| <input type="checkbox"/> Building, Structure and Object Record | <input type="checkbox"/> Rock Art Record        |  |



State of California - The Resources Agency  
DEPARTMENT OF PARKS AND RECREATION  
**PRIMARY RECORD**

Primary #  
HRI #  
Trinomial  
NRHP Status Code 3CD

Other Listings

Review Code

Reviewer

Date

Page 1 of 1

\*Resource Name or #: Torrey Pines Mesa

P1. Other Identifier: B106 - La Jolla Views & Scenic Roads

\*P2. Location: ☐ Not for Publication ☐ Unrestricted

and (P2b and P2c or P2d. Attach a Location Map as necessary.)

\*a. County: San Diego

\*b. USGS 7.5' Quad: La Jolla

Date: 1975

T15S: R4w: 1/4 of 1/4 of Sec;

M.D.

B.M.

c. Address: 0 North Torrey Pines Road

City: La Jolla

Zip: 92037

d.: UTM: ; mE/ mN

e. Other Locational Data: (e.g., parcel #, directions to resource, elevation, etc., as appropriate)

\*P3a. Description:

Architect:

Style:

General Description: Scenic roadway

- Part of original alignment of Old Highway 101
- Heavily planted with eucalyptus in center median and right-of-way.

\*P3b. Resource Attributes: (List attributes and codes) HP37 - Highway/Trail

\*P4. Resources Present: ☐ Building ☐ Structure ☐ Object ☒ Site ☐ District ☐ Element of District ☐ Other (Isolates, etc.)

P5a. Photo or Drawing (Photo required for buildings, structures, and objects.)



P5b. Description of Photo:  
(View, date, accession #)

LJ484.jpg

\*P6. Date of Constructed/Age and Sources:

c 1915

☐ Prehistoric ☒ Historic ☐ Both

\*P7. Owner and Address:

\*P8. Recorded by: (Name, affiliation, and address)

S. Singleton  
KTU+A  
3916 Normal Street, San Diego, CA 92103

\*P9. Date Recorded:

1/15/04

\*P10. Survey Type:

Reconnaissance

\*P11. Report Citation: Cite survey report and other sources, or enter "none."

La Jolla Historical Reconnaissance  
Survey--Cultural Landscape, 2003

\*Attachments:

- |  |   |  |
|--|---|--|
| <input type="checkbox"/> NONE                                  | <input type="checkbox"/> Archaeological Record  | <input type="checkbox"/> Artifact Record   |
| <input type="checkbox"/> Location Map                          | <input type="checkbox"/> District Record        | <input type="checkbox"/> Photograph Record |
| <input type="checkbox"/> Sketch Map                            | <input type="checkbox"/> Linear Feature Record  | <input type="checkbox"/> Other (List):     |
| <input type="checkbox"/> Continuation Sheet                    | <input type="checkbox"/> Milling Station Record |  |
| <input type="checkbox"/> Building, Structure and Object Record | <input type="checkbox"/> Rock Art Record        |  |

State of California - The Resources Agency  
DEPARTMENT OF PARKS AND RECREATION  
**PRIMARY RECORD**

Primary #  
HRI #  
Trinomial  
NRHP Status Code 7R

Other Listings

Review Code

Reviewer

Date

Page 1 of 1

\*Resource Name or #: 10100 North Torrey Pines Road

P1. Other Identifier: D07- La Jolla Street & Heritage Trees

\*P2. Location: ☐ Not for Publication ☒ Unrestricted

\*a. County: San Diego

and (P2b and P2c or P2d. Attach a Location Map as necessary.)

\*b. USGS 7.5' Quad: La Jolla

Date: 1975

T15S: R4W: 1/4 of 1/4 of Sec;

M.D.

B.M.

c. Address: 10100 North Torrey Pines Road

City: La Jolla

Zip: 92037

d.: UTM: ; mE/ mN

e. Other Locational Data: (e.g., parcel #, directions to resource, elevation, etc., as appropriate)

\*P3a. Description:

Architect:

Style:

General Description: Street trees

- Eucalyptus trees in street right-of-way and median on North Torrey Pines Road adjacent to UCSD between La Jolla Shores Drive & Genesee Avenue

\*P3b. Resource Attributes: (List attributes and codes) HP30 - Trees/Vegetation

\*P4. Resources Present: ☐ Building ☐ Structure ☒ Object ☐ Site ☐ District ☐ Element of District ☐ Other (Isolates, etc.)

P5a. Photo or Drawing (Photo required for buildings, structures, and objects.)



\*P5b. Description of Photo:  
(View, date, accession #)

LJ147.jpg

\*P6. Date of Constructed/Age and Sources:

c 1915

☐ Prehistoric ☒ Historic ☐ Both

\*P7. Owner and Address:

\*P8. Recorded by: (Name, affiliation, and address)

S. Singleton  
KTU+A  
3916 Normal Street, San Diego, CA 92103

\*P9. Date Recorded:

1/29/04

\*P10. Survey Type:

Reconnaissance

\*P11. Report Citation: Cite survey report and other sources, or enter "none."

La Jolla Historical Reconnaissance  
Survey--Cultural Landscape, 2003

\*Attachments:

- ☒ NONE
- |  |   |  |
|--|---|--|
| <input type="checkbox"/> Location Map                          | <input type="checkbox"/> Archaeological Record  | <input type="checkbox"/> Artifact Record   |
| <input type="checkbox"/> Sketch Map                            | <input type="checkbox"/> District Record        | <input type="checkbox"/> Photograph Record |
| <input type="checkbox"/> Continuation Sheet                    | <input type="checkbox"/> Linear Feature Record  | <input type="checkbox"/> Other (List):     |
| <input type="checkbox"/> Building, Structure and Object Record | <input type="checkbox"/> Milling Station Record |  |
|  | <input type="checkbox"/> Rock Art Record        |  |

State of California - The Resources Agency  
DEPARTMENT OF PARKS AND RECREATION  
**PRIMARY RECORD**

Primary #  
HRI #  
Trinomial  
NRHP Status Code 7R

Other Listings

Review Code

Reviewer

Date

Page 1 of 1

\*Resource Name or #: Radford Residence

P1. Other Identifier: E19 - La Jolla Designed Landscapes

\*P2. Location: ☐ Not for Publication ☒ Unrestricted

\*a. County: San Diego

and (P2b and P2c or P2d. Attach a Location Map as necessary.)

\*b. USGS 7.5' Quad: La Jolla

Date: 1975

T15S: R4w: 1/4 of 1/4 of Sec;

M.D.

B.M.

c. Address: 7127 Olivetas

City: La Jolla

Zip: 92037

d.: UTM: ; mE/ mN

e. Other Locational Data: (e.g., parcel #, directions to resource, elevation, etc., as appropriate)

**\*P3a. Description:**

Architect:

Style:

General Description: Private residence

- Much of the drought tolerant Mediterranean plant materials were installed by Mrs. Radford during her residency (1926-1929)

\*P3b. Resource Attributes: (List attributes and codes) HP30 - Trees/Vegetation

\*P4. Resources Present: ☐ Building ☐ Structure ☐ Object ☒ Site ☐ District ☐ Element of District ☐ Other (Isolates, etc.)

P5a. Photo or Drawing (Photo required for buildings, structures, and objects.)



**P5b. Description of Photo:**  
(View, date, accession #)

LJ429.jpg

**\*P6. Date of Constructed/Age and Sources:**

1926

☐ Prehistoric ☒ Historic ☐ Both

**\*P7. Owner and Address:**

**\*P8. Recorded by:** (Name, affiliation, and address)

S. Singleton

KTU+A

3916 Normal Street, San Diego, CA 92103

**\*P9. Date Recorded:**

2/2/04

**\*P10. Survey Type:**

Reconnaissance

**\*P11. Report Citation:** Cite survey report and other sources, or enter "none."

La Jolla Historical Reconnaissance  
Survey--Cultural Landscape, 2003

**\*Attachments:**

☒ NONE

☐ Location Map

☐ Sketch Map

☐ Continuation Sheet

☐ Building, Structure and Object Record

☐ Archaeological Record

☐ District Record

☐ Linear Feature Record

☐ Milling Station Record

☐ Rock Art Record

☐ Artifact Record

☐ Photograph Record

☐ Other (List):

State of California - The Resources Agency  
DEPARTMENT OF PARKS AND RECREATION  
**PRIMARY RECORD**

Primary #  
HRI #  
Trinomial  
NRHP Status Code 7R

Other Listings  
Review Code

Reviewer

Date

Page 1 of 1

\*Resource Name or #: Darlington House

P1. Other Identifier: E16 - La Jolla Designed Landscapes

\*P2. Location: ☐ Not for Publication ☒ Unrestricted

and (P2b and P2c or P2d. Attach a Location Map as necessary.)

\*a. County: San Diego

\*b. USGS 7.5' Quad: La Jolla

Date: 1975

T15S: R4w: 1/4 of 1/4 of Sec;

M.D.

B.M.

c. Address: 7441 Olivetas

City: La Jolla

Zip: 92037

d.: UTM: ; mE/ mN

e. Other Locational Data: (e.g., parcel #, directions to resource, elevation, etc., as appropriate)

\*P3a. Description:

Architect: Herbert Palmer, landscape by Requa & Jackson

Style:

General Description: Private club

- Central garden patio

\*P3b. Resource Attributes: (List attributes and codes) HP29 - Landscape Architecture

\*P4. Resources Present: ☐ Building ☐ Structure ☐ Object ☒ Site ☐ District ☐ Element of District ☐ Other (Isolates, etc.)

P5a. Photo or Drawing (Photo required for buildings, structures, and objects.)



P5b. Description of Photo:  
(View, date, accession #)

LJ427.jpg

\*P6. Date of Constructed/Age and Sources:

1927

☐ Prehistoric ☒ Historic ☐ Both

\*P7. Owner and Address:

\*P8. Recorded by: (Name, affiliation, and address)

S. Singleton  
KTU+A  
3916 Normal Street, San Diego, CA 92103

\*P9. Date Recorded:

2/2/04

\*P10. Survey Type:

Reconnaissance

\*P11. Report Citation: Cite survey report and other sources, or enter "none."

La Jolla Historical Reconnaissance  
Survey--Cultural Landscape, 2003

\*Attachments:

- |  |   |  |
|--|---|--|
| <input checked="" type="checkbox"/> NONE                       | <input type="checkbox"/> Archaeological Record  | <input type="checkbox"/> Artifact Record   |
| <input type="checkbox"/> Location Map                          | <input type="checkbox"/> District Record        | <input type="checkbox"/> Photograph Record |
| <input type="checkbox"/> Sketch Map                            | <input type="checkbox"/> Linear Feature Record  | <input type="checkbox"/> Other (List):     |
| <input type="checkbox"/> Continuation Sheet                    | <input type="checkbox"/> Milling Station Record |  |
| <input type="checkbox"/> Building, Structure and Object Record | <input type="checkbox"/> Rock Art Record        |  |



State of California - The Resources Agency  
DEPARTMENT OF PARKS AND RECREATION  
**PRIMARY RECORD**

Primary #  
HRI #  
Trinomial  
NRHP Status Code 7R

Other Listings

Review Code

Reviewer

Date

Page 1 of 1

\*Resource Name or #: 5400 Pacifica

**P1. Other Identifier:** D79 - La Jolla Street & Heritage Trees

**\*P2. Location:** ☐ Not for Publication ☒ Unrestricted

and (P2b and P2c or P2d. Attach a Location Map as necessary.)

**\*a. County:** San Diego

**\*b. USGS 7.5' Quad:** La Jolla

**Date:** 1975

**T15S: R4w: 1/4 of 1/4 of Sec;**

**M.D.**

**B.M.**

c. Address: 5400 Pacifica

**City:** La Jolla

**Zip:** 92037

d.: UTM: ; mE/ mN

e. Other Locational Data: (e.g., parcel #, directions to resource, elevation, etc., as appropriate)

**\*P3a. Description:**

Architect:

Style:

General Description: Street trees

- Carrotwood planted in street right-of-way

**\*P3b. Resource Attributes:** (List attributes and codes) HP30 - Trees/Vegetation

**\*P4. Resources Present:** ☐ Building ☐ Structure ☒ Object ☐ Site ☐ District ☐ Element of District ☐ Other (Isolates, etc.)

P5a. Photo or Drawing (Photo required for buildings, structures, and objects.)



**P5b: Description of Photo:**  
(View, date, accession #)

LJ206.jpg

**\*P6. Date of Constructed/Age and Sources:**

c 1960

☐ Prehistoric ☒ Historic ☐ Both

**\*P7. Owner and Address:**

**\*P8. Recorded by:** (Name, affiliation, and address)

S. Singleton

KTU+A

3916 Normal Street, San Diego, CA 92103

**\*P9. Date Recorded:**

1/29/04

**\*P10. Survey Type:**

Reconnaissance

**\*P11. Report Citation:** Cite survey report and other sources, or enter "none."

La Jolla Historical Reconnaissance  
Survey--Cultural Landscape, 2003

**\*Attachments:**

☒ NONE

☐ Location Map

☐ Sketch Map

☐ Continuation Sheet

☐ Building, Structure and Object Record

☐ Archaeological Record

☐ District Record

☐ Linear Feature Record

☐ Milling Station Record

☐ Rock Art Record

☐ Artifact Record

☐ Photograph Record

☐ Other (List):

State of California - The Resources Agency  
DEPARTMENT OF PARKS AND RECREATION  
**PRIMARY RECORD**

Primary #  
HRI #  
Trinomial  
NRHP Status Code 5D3

Other Listings

Review Code

Reviewer

Date

Page 1 of 1

\*Resource Name or #: Hermosa Terrace Park

P1. Other Identifier: A62 - La Jolla Coastal Zone, B74 - La Jolla Views & Scenic Roads, C62 - La Jolla Parks & Open Space

\*P2. Location: ☐ Not for Publication ☒ Unrestricted

\*a. County: San Diego

and (P2b and P2c or P2d. Attach a Location Map as necessary.)

\*b. USGS 7.5' Quad: La Jolla

Date: 1975

T15S: R4W: 1/4 of 1/4 of Sec;

M.D.

B.M.

c. Address: 0 Palomar

City: La Jolla

Zip: 92037

d.: UTM: ; mE/ mN

e. Other Locational Data: (e.g., parcel #, directions to resource, elevation, etc., as appropriate)

\*P3a. Description:

Architect:

Style:

General Description: Park

- Major view point
- Dedicated open space/park
- Land obtained by gift (grant deed) & accepted by Resolution No. 84121 on 9/17/46
- Small, seasonally sandy beach reached from a paved path just north of the end of Winamar Avenue
- Good for swimming, surfing and fishing from the rocky shore south of Winamar
- Smooth, easily climbed rock formation separates the beach from La Jolla Strand Park

\*P3b. Resource Attributes: (List attributes and codes) HP31 - Urban Open Space

\*P4. Resources Present: ☐ Building ☐ Structure ☐ Object ☒ Site ☐ District ☐ Element of District ☐ Other (Isolates, etc.)

P5a. Photo or Drawing (Photo required for buildings, structures, and objects.)



\*P5b. Description of Photo:  
(View, date, accession #)

LJ360.jpg

\*P6. Date of Constructed/Age and Sources:

1946

☐ Prehistoric ☒ Historic ☐ Both

\*P7. Owner and Address:

\*P8. Recorded by: (Name, affiliation, and address)

S. Singleton  
KTU+A  
3916 Normal Street, San Diego, CA 92103

\*P9. Date Recorded:

1/4/04

\*P10. Survey Type:

Reconnaissance

\*P11. Report Citation: Cite survey report and other sources, or enter "none."

La Jolla Historical Reconnaissance  
Survey--Cultural Landscape, 2003

\*Attachments:

- ☒ NONE
- |  |   |  |
|--|---|--|
| <input type="checkbox"/> Location Map                          | <input type="checkbox"/> Archaeological Record  | <input type="checkbox"/> Artifact Record   |
| <input type="checkbox"/> Sketch Map                            | <input type="checkbox"/> District Record        | <input type="checkbox"/> Photograph Record |
| <input type="checkbox"/> Continuation Sheet                    | <input type="checkbox"/> Linear Feature Record  | <input type="checkbox"/> Other (List):     |
| <input type="checkbox"/> Building, Structure and Object Record | <input type="checkbox"/> Milling Station Record |  |
|  | <input type="checkbox"/> Rock Art Record        |  |

State of California - The Resources Agency  
DEPARTMENT OF PARKS AND RECREATION  
**PRIMARY RECORD**

Primary #  
HRI #  
Trinomial  
NRHP Status Code 7R

Other Listings  
Review Code

Reviewer

Date

Page 1 of 1

\*Resource Name or #: 200-400 Palomar between La Jolla Blvd. & Avenida Cresta

P1. Other Identifier: D86 - La Jolla Street & Heritage Trees

\*P2. Location: ☐ Not for Publication ☒ Unrestricted

\*a. County: San Diego

and (P2b and P2c or P2d. Attach a Location Map as necessary.)

\*b. USGS 7.5' Quad: La Jolla

Date: 1975

T15S: R4W: 1/4 of 1/4 of Sec;

M.D.

B.M.

c. Address: 200-400 Palomar

City: La Jolla

Zip: 92037

d.: UTM: ; mE/ mN

e. Other Locational Data: (e.g., parcel #, directions to resource, elevation, etc., as appropriate)

\*P3a. Description:

Architect:

Style:

General Description: Street trees

- Mexican Fan Palms located in street right-of-way

\*P3b. Resource Attributes: (List attributes and codes) HP30 - Trees/Vegetation

\*P4. Resources Present: ☐ Building ☐ Structure ☒ Object ☐ Site ☐ District ☐ Element of District ☐ Other (Isolates, etc.)

P5a. Photo or Drawing (Photo required for buildings, structures, and objects.)



P5b: Description of Photo:  
(View, date, accession #)

LJ241.jpg

\*P6. Date of Constructed/Age and Sources:

c 1894

☐ Prehistoric ☒ Historic ☐ Both

\*P7. Owner and Address:

\*P8. Recorded by: (Name, affiliation, and address)

S. Singleton

KTU+A

3916 Normal Street, San Diego, CA 92103

\*P9. Date Recorded:

1/29/04

\*P10. Survey Type:

Reconnaissance

\*P11. Report Citation: Cite survey report and other sources, or enter "none."

La Jolla Historical Reconnaissance  
Survey--Cultural Landscape, 2003

\*Attachments:

- |  |   |  |
|--|---|--|
| <input checked="" type="checkbox"/> NONE                       | <input type="checkbox"/> Archaeological Record  | <input type="checkbox"/> Artifact Record   |
| <input type="checkbox"/> Location Map                          | <input type="checkbox"/> District Record        | <input type="checkbox"/> Photograph Record |
| <input type="checkbox"/> Sketch Map                            | <input type="checkbox"/> Linear Feature Record  | <input type="checkbox"/> Other (List):     |
| <input type="checkbox"/> Continuation Sheet                    | <input type="checkbox"/> Milling Station Record |  |
| <input type="checkbox"/> Building, Structure and Object Record | <input type="checkbox"/> Rock Art Record        |  |

State of California - The Resources Agency  
DEPARTMENT OF PARKS AND RECREATION  
**PRIMARY RECORD**

Primary #  
HRI #  
Trinomial  
NRHP Status Code 7R

Other Listings

Review Code

Reviewer

Date

Page 1 of 1

\*Resource Name or #: Palomar Street

P1. Other Identifier: B71 - La Jolla Views & Scenic Roads

\*P2. Location: ☐ Not for Publication ☒ Unrestricted

and (P2b and P2c or P2d. Attach a Location Map as necessary.)

\*a. County: San Diego

\*b. USGS 7.5' Quad: La Jolla

Date: 1975

T15S: R4w: 1/4 of 1/4 of Sec;

M.D.

B.M.

c. Address: 0 Palomar Street

City: La Jolla

Zip: 92037

d.: UTM: ; mE/ mN

e. Other Locational Data: (e.g., parcel #, directions to resource, elevation, etc., as appropriate)

\*P3a. Description:

Architect:

Style:

General Description: Scenic roadway

- View west of Pacific Ocean from the west end of Palomar Street

\*P3b. Resource Attributes: (List attributes and codes) HP37 - Highway/Trail

\*P4. Resources Present: ☐ Building ☐ Structure ☐ Object ☒ Site ☐ District ☐ Element of District ☐ Other (Isolates, etc.)

P5a. Photo or Drawing (Photo required for buildings, structures, and objects.)



\*P5b. Description of Photo:  
(View, date, accession #)

LJ359.jpg

\*P6. Date of Constructed/Age and Sources:

c 1920

☐ Prehistoric ☒ Historic ☐ Both

\*P7. Owner and Address:

\*P8. Recorded by: (Name, affiliation, and address)

S. Singleton

KTU+A

3916 Normal Street, San Diego, CA 92103

\*P9. Date Recorded:

1/15/04

\*P10. Survey Type:

Reconnaissance

\*P11. Report Citation: Cite survey report and other sources, or enter "none."

La Jolla Historical Reconnaissance  
Survey--Cultural Landscape, 2003

\*Attachments:

☒ NONE

☐ Location Map

☐ Sketch Map

☐ Continuation Sheet

☐ Building, Structure and Object Record

☐ Archaeological Record

☐ District Record

☐ Linear Feature Record

☐ Milling Station Record

☐ Rock Art Record

☐ Artifact Record

☐ Photograph Record

☐ Other (List):



State of California - The Resources Agency  
DEPARTMENT OF PARKS AND RECREATION  
**PRIMARY RECORD**

Primary #  
HRI #  
Trinomial  
NRHP Status Code 7R

Other Listings  
Review Code

Reviewer

Date

Page 1 of 1

\*Resource Name or #: 1300 Park Row

**P1. Other Identifier:** D37 - La Jolla Street & Heritage Trees

**\*P2. Location:** ☐ Not for Publication ☒ Unrestricted

and (P2b and P2c or P2d. Attach a Location Map as necessary.)

**\*a. County:** San Diego

**\*b. USGS 7.5' Quad:** La Jolla

**Date:** 1975

**T15S: R4w: 1/4 of 1/4 of Sec;**

**M.D.**

**B.M.**

**c. Address:** 1300 Park Row

**City:** La Jolla

**Zip:** 92037

**d.: UTM:** ; mE/ mN

**e. Other Locational Data:** (e.g., parcel #, directions to resource, elevation, etc., as appropriate)

**\*P3a. Description:**

Architect:

Style:

General Description: Street trees

- Mexican Fan Palms located in street right-of-way.

**\*P3b. Resource Attributes:** (List attributes and codes) HP30 - Trees/Vegetation

**\*P4. Resources Present:** ☐ Building ☐ Structure ☒ Object ☐ Site ☐ District ☐ Element of District ☐ Other (Isolates, etc.)

P5a. Photo or Drawing (Photo required for buildings, structures, and objects.)



**P5b: Description of Photo:**  
(View, date, accession #)

LJ383.jpg

**\*P6. Date of Constructed/Age and Sources:**

c 1894

☐ Prehistoric ☒ Historic ☐ Both

**\*P7. Owner and Address:**

**\*P8. Recorded by:** (Name, affiliation, and address)

S. Singleton

KTU+A

3916 Normal Street, San Diego, CA 92103

**\*P9. Date Recorded:**

1/29/04

**\*P10. Survey Type:**

Reconnaissance

**\*P11. Report Citation:** Cite survey report and other sources, or enter "none."

La Jolla Historical Reconnaissance  
Survey--Cultural Landscape, 2003

**\*Attachments:**

☒ NONE

☐ Location Map

☐ Sketch Map

☐ Continuation Sheet

☐ Building, Structure and Object Record

☐ Archaeological Record

☐ District Record

☐ Linear Feature Record

☐ Milling Station Record

☐ Rock Art Record

☐ Artifact Record

☐ Photograph Record

☐ Other (List):

State of California - The Resources Agency  
DEPARTMENT OF PARKS AND RECREATION  
**PRIMARY RECORD**

Primary #  
HRI #  
Trinomial  
NRHP Status Code 7R

Other Listings

Review Code

Reviewer

Date

Page 1 of 1

\*Resource Name or #: Union Place Park

P1. Other Identifier: B27 - La Jolla Views & Scenic Roads, C52 - La Jolla Parks & Open Space

\*P2. Location: ☐ Not for Publication ☒ Unrestricted

\*a. County: San Diego

and (P2b and P2c or P2d. Attach a Location Map as necessary.)

\*b. USGS 7.5' Quad: La Jolla

Date: 1975

T15S: R4W: 1/4 of 1/4 of Sec;

M.D.

B.M.

c. Address: 1500 Park Row

City: La Jolla

Zip: 92037

d.: UTM: ; mE/ mN

e. Other Locational Data: (e.g., parcel #, directions to resource, elevation, etc., as appropriate)

\*P3a. Description:

Architect:

Style:

General Description: Open space and view point

- Memorial flagpole
- Torrey Pine
- 0.1 acre
- Acquisition - land included in map dedication on 3/22/1887
- View of Pacific Ocean looking west
- Originally identified in La Jolla Park survey as Star Park, dedicated as American Legion Park in 1926, now known as Union Park Place

\*P3b. Resource Attributes: (List attributes and codes) HP31 - Urban Open Space

\*P4. Resources Present: ☐ Building ☐ Structure ☐ Object ☒ Site ☐ District ☐ Element of District ☐ Other (Isolates, etc.)

P5a. Photo or Drawing (Photo required for buildings, structures, and objects.)



\*P5b. Description of Photo:  
(View, date, accession #)

LJ039.jpg

\*P6. Date of Constructed/Age and Sources:

1887

☐ Prehistoric ☒ Historic ☐ Both

\*P7. Owner and Address:

\*P8. Recorded by: (Name, affiliation, and address)

S. Singleton  
KTU+A  
3916 Normal Street, San Diego, CA 92103

\*P9. Date Recorded:

1/15/04

\*P10. Survey Type:

Reconnaissance

\*P11. Report Citation: Cite survey report and other sources, or enter "none."

La Jolla Historical Reconnaissance  
Survey--Cultural Landscape, 2003

\*Attachments:

- ☒ NONE
- |  |   |  |
|--|---|--|
| <input type="checkbox"/> Location Map                          | <input type="checkbox"/> Archaeological Record  | <input type="checkbox"/> Artifact Record   |
| <input type="checkbox"/> Sketch Map                            | <input type="checkbox"/> District Record        | <input type="checkbox"/> Photograph Record |
| <input type="checkbox"/> Continuation Sheet                    | <input type="checkbox"/> Linear Feature Record  | <input type="checkbox"/> Other (List):     |
| <input type="checkbox"/> Building, Structure and Object Record | <input type="checkbox"/> Milling Station Record |  |
|  | <input type="checkbox"/> Rock Art Record        |  |

State of California - The Resources Agency  
DEPARTMENT OF PARKS AND RECREATION  
**PRIMARY RECORD**

Primary #  
HRI #  
Trinomial  
NRHP Status Code 7R

Other Listings  
Review Code

Reviewer

Date

Page 1 of 1

\*Resource Name or #: 6800-6900 Paseo Laredo

P1. Other Identifier: D64 - La Jolla Street & Heritage Trees

\*P2. Location: ☐ Not for Publication ☒ Unrestricted

\*a. County: San Diego

and (P2b and P2c or P2d. Attach a Location Map as necessary.)

\*b. USGS 7.5' Quad: La Jolla

Date: 1975

T15S: R4w: 1/4 of 1/4 of Sec;

M.D.

B.M.

c. Address: 6800-6900 Paseo Laredo

City: La Jolla

Zip: 92037

d.: UTM: ; mE/ mN

e. Other Locational Data: (e.g., parcel #, directions to resource, elevation, etc., as appropriate)

\*P3a. Description:

Architect:

Style:

General Description: Street trees

- Pine and olive trees located in street right-of-way.

\*P3b. Resource Attributes: (List attributes and codes) HP30 - Trees/Vegetation

\*P4. Resources Present: ☐ Building ☐ Structure ☒ Object ☐ Site ☐ District ☐ Element of District ☐ Other (Isolates, etc.)

P5a. Photo or Drawing (Photo required for buildings, structures, and objects.)



P5b. Description of Photo:  
(View, date, accession #)

LJ212.jpg

\*P6. Date of Constructed/Age and Sources:

c 1950

☐ Prehistoric ☒ Historic ☐ Both

\*P7. Owner and Address:

\*P8. Recorded by: (Name, affiliation, and address)

S. Singleton

KTU+A

3916 Normal Street, San Diego, CA 92103

\*P9. Date Recorded:

1/29/04

\*P10. Survey Type:

Reconnaissance

\*P11. Report Citation: Cite survey report and other sources, or enter "none."

La Jolla Historical Reconnaissance  
Survey--Cultural Landscape, 2003

\*Attachments:

- ☒ NONE ☐ Archaeological Record ☐ Artifact Record  
☐ Location Map ☐ District Record ☐ Photograph Record  
☐ Sketch Map ☐ Linear Feature Record ☐ Other (List):  
☐ Continuation Sheet ☐ Milling Station Record  
☐ Building, Structure and Object Record ☐ Rock Art Record

State of California - The Resources Agency  
DEPARTMENT OF PARKS AND RECREATION  
**PRIMARY RECORD**

Primary #  
HRI #  
Trinomial  
NRHP Status Code 7R

Other Listings

Review Code

Reviewer

Date

Page 1 of 1

\*Resource Name or #: 600- 1100 Pearl

**P1. Other Identifier:** D57 - La Jolla Street & Heritage Trees

**\*P2. Location:** ☐ Not for Publication ☒ Unrestricted

and (P2b and P2c or P2d. Attach a Location Map as necessary.)

**\*a. County:** San Diego

**\*b. USGS 7.5' Quad:** La Jolla

**Date:** 1975

**T15S: R4w: 1/4 of 1/4 of Sec;**

**M.D.**

**B.M.**

c. Address: 600-1100 Pearl

**City:** La Jolla

**Zip:** 92037

d.: UTM: ; mE/ mN

e. Other Locational Data: (e.g., parcel #, directions to resource, elevation, etc., as appropriate)

**\*P3a. Description:**

Architect:

Style:

General Description: Street trees

- Jacaranda located in street right-of-way.

**\*P3b. Resource Attributes:** (List attributes and codes) HP30 - Trees/Vegetation

**\*P4. Resources Present:** ☐ Building ☐ Structure ☒ Object ☐ Site ☐ District ☐ Element of District ☐ Other (Isolates, etc.)

P5a. Photo or Drawing (Photo required for buildings, structures, and objects.)



**\*P5b. Description of Photo:**  
(View, date, accession #)

LJ369.jpg

**\*P6. Date of Constructed/Age and Sources:**

c 1894

☐ Prehistoric ☒ Historic ☐ Both

**\*P7. Owner and Address:**

**\*P8. Recorded by:** (Name, affiliation, and address)

S. Singleton

KTU+A

3916 Normal Street, San Diego, CA 92103

**\*P9. Date Recorded:**

1/29/04

**\*P10. Survey Type:**

Reconnaissance

**\*P11. Report Citation:** Cite survey report and other sources, or enter "none."

La Jolla Historical Reconnaissance  
Survey--Cultural Landscape, 2003

**\*Attachments:**

☒ NONE

☐ Location Map

☐ Sketch Map

☐ Continuation Sheet

☐ Building, Structure and Object Record

☐ Archaeological Record

☐ District Record

☐ Linear Feature Record

☐ Milling Station Record

☐ Rock Art Record

☐ Artifact Record

☐ Photograph Record

☐ Other (List):



State of California - The Resources Agency  
DEPARTMENT OF PARKS AND RECREATION  
**PRIMARY RECORD**

Primary #  
HRI #  
Trinomial  
NRHP Status Code 5D3

Other Listings

Review Code

Reviewer

Date

Page 1 of 1

\*Resource Name or #: Pearl & Girard

**P1. Other Identifier:** B110 - La Jolla Views & Scenic Roads

**\*P2. Location:** ☐ Not for Publication ☒ Unrestricted

and (P2b and P2c or P2d. Attach a Location Map as necessary.)

**\*a. County:** San Diego

**\*b. USGS 7.5' Quad:** La Jolla

**Date:** 1975

**T15S: R4w: 1/4 of 1/4 of Sec;**

**M.D.**

**B.M.**

c. Address: 0 Pearl Avenue

**City:** La Jolla

**Zip:** 92037

d.: UTM: ; mE/ mN

e. Other Locational Data: (e.g., parcel #, directions to resource, elevation, etc., as appropriate)

**\*P3a. Description:**

Architect:

Style:

General Description: Scenic roadway

- Part of original alignment of Old Highway 101 through downtown La Jolla.

**\*P3b. Resource Attributes:** (List attributes and codes) HP37 - Highway/Trail

**\*P4. Resources Present:** ☐ Building ☐ Structure ☐ Object ☐ Site ☐ District ☐ Element of District ☐ Other (Isolates, etc.)

P5a. Photo or Drawing (Photo required for buildings, structures, and objects.)



**\*P5b. Description of Photo:**  
(View, date, accession #)

LJ505.jpg

**\*P6. Date of Constructed/Age and Sources:**

c 1894

☐ Prehistoric ☒ Historic ☐ Both

**\*P7. Owner and Address:**

**\*P8. Recorded by:** (Name, affiliation, and address)

S. Singleton

KTU+A

3916 Normal Street, San Diego, CA 92103

**\*P9. Date Recorded:**

1/15/04

**\*P10. Survey Type:**

Reconnaissance

**\*P11. Report Citation:** Cite survey report and other sources, or enter "none."

La Jolla Historical Reconnaissance  
Survey--Cultural Landscape, 2003

**\*Attachments:**

- |  |   |  |
|--|---|--|
| <input type="checkbox"/> NONE                                  | <input type="checkbox"/> Archaeological Record  | <input type="checkbox"/> Artifact Record   |
| <input type="checkbox"/> Location Map                          | <input type="checkbox"/> District Record        | <input type="checkbox"/> Photograph Record |
| <input type="checkbox"/> Sketch Map                            | <input type="checkbox"/> Linear Feature Record  | <input type="checkbox"/> Other (List):     |
| <input type="checkbox"/> Continuation Sheet                    | <input type="checkbox"/> Milling Station Record |  |
| <input type="checkbox"/> Building, Structure and Object Record | <input type="checkbox"/> Rock Art Record        |  |

State of California - The Resources Agency  
DEPARTMENT OF PARKS AND RECREATION  
**PRIMARY RECORD**

Primary #  
HRI #  
Trinomial  
NRHP Status Code 5D3

Other Listings

Review Code

Reviewer

Date

Page 1 of 1

\*Resource Name or #: Playa del Norte Stairs

P1. Other Identifier: A57 - La Jolla Coastal Zone

\*P2. Location: ☐ Not for Publication ☒ Unrestricted

and (P2b and P2c or P2d. Attach a Location Map as necessary.)

\*a. County: San Diego

\*b. USGS 7.5' Quad: La Jolla

Date: 1975

T15S: R4w: 1/4 of 1/4 of Sec;

M.D.

B.M.

c. Address: 0 Playa del Norte

City: La Jolla

Zip: 92037

d.: UTM: ; mE/ mN

e. Other Locational Data: (e.g., parcel #, directions to resource, elevation, etc., as appropriate)

\*P3a. Description:

Architect:

Style:

General Description: Stairs

- Wooden stairs between Playa del Norte and Playa del Sur provides access down bluff to Windandsea Beach.

\*P3b. Resource Attributes: (List attributes and codes) HP39 - Other (stairs)

\*P4. Resources Present: ☐ Building ☐ Structure ☒ Object ☐ Site ☐ District ☐ Element of District ☐ Other (Isolates, etc.)

P5a. Photo or Drawing (Photo required for buildings, structures, and objects.)



\*P5b. Description of Photo:  
(View, date, accession #)

LJ249.jpg

\*P6. Date of Constructed/Age and Sources:

c 1920

☐ Prehistoric ☒ Historic ☐ Both

\*P7. Owner and Address:

\*P8. Recorded by: (Name, affiliation, and address)

S. Singleton

KTU+A

3916 Normal Street, San Diego, CA 92103

\*P9. Date Recorded:

1/4/04

\*P10. Survey Type:

Reconnaissance

\*P11. Report Citation: Cite survey report and other sources, or enter "none."

La Jolla Historical Reconnaissance  
Survey--Cultural Landscape, 2003

\*Attachments:

☒ NONE

☐ Location Map

☐ Sketch Map

☐ Continuation Sheet

☐ Building, Structure and Object Record

☐ Archaeological Record

☐ District Record

☐ Linear Feature Record

☐ Milling Station Record

☐ Rock Art Record

☐ Artifact Record

☐ Photograph Record

☐ Other (List):

State of California - The Resources Agency  
DEPARTMENT OF PARKS AND RECREATION  
**PRIMARY RECORD**

Primary #  
HRI #  
Trinomial  
NRHP Status Code 7R

Other Listings

Review Code

Reviewer

Date

Page 1 of 1

\*Resource Name or #: Playa del Norte & Playa del Sur

P1. Other Identifier: B67 - La Jolla Views & Scenic Roads

\*P2. Location: ☐ Not for Publication ☒ Unrestricted

\*a. County: San Diego

and (P2b and P2c or P2d. Attach a Location Map as necessary.)

\*b. USGS 7.5' Quad: La Jolla

Date: 1975

T15S: R4w: 1/4 of 1/4 of Sec;

M.D.

B.M.

c. Address: 0 Playa del Norte

City: La Jolla

Zip: 92037

d.: UTM: ; mE/ mN

e. Other Locational Data: (e.g., parcel #, directions to resource, elevation, etc., as appropriate)

\*P3a. Description:

Architect:

Style:

General Description: Scenic roadway

- View west of Pacific Ocean from the west ends of Playa del Norte and Playa del Sur

\*P3b. Resource Attributes: (List attributes and codes) HP37 - Highway/Trail

\*P4. Resources Present: ☐ Building ☐ Structure ☐ Object ☒ Site ☐ District ☐ Element of District ☐ Other (Isolates, etc.)

P5a. Photo or Drawing (Photo required for buildings, structures, and objects.)



\*P5b. Description of Photo:  
(View, date, accession #)

LJ364.jpg

\*P6. Date of Constructed/Age and Sources:

c 1920

☐ Prehistoric ☒ Historic ☐ Both

\*P7. Owner and Address:

\*P8. Recorded by: (Name, affiliation, and address)

S. Singleton

KTU+A

3916 Normal Street, San Diego, CA 92103

\*P9. Date Recorded:

1/15/04

\*P10. Survey Type:

Reconnaissance

\*P11. Report Citation: Cite survey report and other sources, or enter "none."

La Jolla Historical Reconnaissance  
Survey--Cultural Landscape, 2003

\*Attachments:

☒ NONE

☐ Location Map

☐ Sketch Map

☐ Continuation Sheet

☐ Building, Structure and Object Record

☐ Archaeological Record

☐ District Record

☐ Linear Feature Record

☐ Milling Station Record

☐ Rock Art Record

☐ Artifact Record

☐ Photograph Record

☐ Other (List):

State of California - The Resources Agency  
DEPARTMENT OF PARKS AND RECREATION  
**PRIMARY RECORD**

Primary #  
HRI #  
Trinomial  
NRHP Status Code 7R

Other Listings  
Review Code

Reviewer

Date

Page 1 of 1

\*Resource Name or #: Creek beneath Playa del Sur

P1. Other Identifier: E31 - La Jolla Designed Landscapes

\*P2. Location: ☐ Not for Publication ☒ Unrestricted

\*a. County: San Diego

and (P2b and P2c or P2d. Attach a Location Map as necessary.)

\*b. USGS 7.5' Quad: La Jolla

Date: 1975

T15S: R4w: 1/4 of 1/4 of Sec;

M.D.

B.M.

c. Address: 0 Playa del Sur

City: La Jolla

Zip: 92037

d.: UTM: ; mE/ mN

e. Other Locational Data: (e.g., parcel #, directions to resource, elevation, etc., as appropriate)

\*P3a. Description:

Architect:

Style:

General Description: Creek

- Creek has been channelized
- Arundo donax at west end of Playa del Sur is only visible sign of creek.

\*P3b. Resource Attributes: (List attributes and codes) HP39 - Other

\*P4. Resources Present: ☐ Building ☐ Structure ☐ Object ☒ Site ☐ District ☐ Element of District ☐ Other (Isolates, etc.)

P5a. Photo or Drawing (Photo required for buildings, structures, and objects.)



\*P5b. Description of Photo:  
(View, date, accession #)

LJ248.jpg

\*P6. Date of Constructed/Age and Sources:

c 1920

☐ Prehistoric ☒ Historic ☐ Both

\*P7. Owner and Address:

\*P8. Recorded by: (Name, affiliation, and address)

S. Singleton  
KTU+A  
3916 Normal Street, San Diego, CA 92103

\*P9. Date Recorded:

2/2/04

\*P10. Survey Type:

Reconnaissance

\*P11. Report Citation: Cite survey report and other sources, or enter "none."

La Jolla Historical Reconnaissance  
Survey--Cultural Landscape, 2003

\*Attachments:

- ☒ NONE ☐ Archaeological Record ☐ Artifact Record  
☐ Location Map ☐ District Record ☐ Photograph Record  
☐ Sketch Map ☐ Linear Feature Record ☐ Other (List):  
☐ Continuation Sheet ☐ Milling Station Record  
☐ Building, Structure and Object Record ☐ Rock Art Record



State of California - The Resources Agency  
DEPARTMENT OF PARKS AND RECREATION  
**PRIMARY RECORD**

Primary #  
HRI #  
Trinomial  
NRHP Status Code 7R

Other Listings  
Review Code

Reviewer

Date

Page 1 of 1

\*Resource Name or #: 200-400 Playa del Sur

P1. Other Identifier: D84 - La Jolla Street & Heritage Trees

\*P2. Location: ☐ Not for Publication ☒ Unrestricted

\*a. County: San Diego

and (P2b and P2c or P2d. Attach a Location Map as necessary.)

\*b. USGS 7.5' Quad: La Jolla

Date: 1975

T15S: R4w: 1/4 of 1/4 of Sec;

M.D.

B.M.

c. Address: 200-400 Playa del Sur

City: La Jolla

Zip: 92037

d.: UTM: ; mE/ mN

e. Other Locational Data: (e.g., parcel #, directions to resource, elevation, etc., as appropriate)

\*P3a. Description:

Architect:

Style:

General Description: Street trees

- Mexican Fan Palms located in street right-of-way

\*P3b. Resource Attributes: (List attributes and codes) HP30 - Trees/Vegetation

\*P4. Resources Present: ☐ Building ☐ Structure ☒ Object ☐ Site ☐ District ☐ Element of District ☐ Other (Isolates, etc.)

P5a. Photo or Drawing (Photo required for buildings, structures, and objects.)



\*P5b. Description of Photo:  
(View, date, accession #)

LJ254.jpg

\*P6. Date of Constructed/Age and Sources:

c 1920

☐ Prehistoric ☒ Historic ☐ Both

\*P7. Owner and Address:

\*P8. Recorded by: (Name, affiliation, and address)

S. Singleton

KTU+A

3916 Normal Street, San Diego, CA 92103

\*P9. Date Recorded:

1/29/04

\*P10. Survey Type:

Reconnaissance

\*P11. Report Citation: Cite survey report and other sources, or enter "none."

La Jolla Historical Reconnaissance  
Survey--Cultural Landscape, 2003

\*Attachments:

☒ NONE

☐ Location Map

☐ Sketch Map

☐ Continuation Sheet

☐ Building, Structure and Object Record

☐ Archaeological Record

☐ District Record

☐ Linear Feature Record

☐ Milling Station Record

☐ Rock Art Record

☐ Artifact Record

☐ Photograph Record

☐ Other (List):

State of California - The Resources Agency  
DEPARTMENT OF PARKS AND RECREATION  
**PRIMARY RECORD**

Primary #  
HRI #  
Trinomial  
NRHP Status Code 7R

Other Listings

Review Code

Reviewer

Date

Page 1 of 1

\*Resource Name or #: 8100 Prestwick Drive

P1. Other Identifier: B16 - La Jolla Views & Scenic Roads

\*P2. Location: ☐ Not for Publication ☒ Unrestricted

\*a. County: San Diego

and (P2b and P2c or P2d. Attach a Location Map as necessary.)

\*b. USGS 7.5' Quad: La Jolla

Date: 1975

T15S: R4W: 1/4 of 1/4 of Sec;

M.D.

B.M.

c. Address: 8100 Prestwick Drive

City: La Jolla

Zip: 92037

d.: UTM: ; mE/ mN

e. Other Locational Data: (e.g., parcel #, directions to resource, elevation, etc., as appropriate)

\*P3a. Description:

Architect:

Style:

General Description: Scenic roadway

- View of Pacific Ocean and La Jolla Cove looking southwest from roadway.

\*P3b. Resource Attributes: (List attributes and codes) HP37 - Highway/Trail

\*P4. Resources Present: ☐ Building ☐ Structure ☐ Object ☒ Site ☐ District ☐ Element of District ☐ Other (Isolates, etc.)

P5a. Photo or Drawing (Photo required for buildings, structures, and objects.)



\*P5b. Description of Photo:  
(View, date, accession #)

LJ280.jpg

\*P6. Date of Constructed/Age and Sources:

c 1950

☐ Prehistoric ☒ Historic ☐ Both

\*P7. Owner and Address:

\*P8. Recorded by: (Name, affiliation, and address)

S. Singleton

KTU+A

3916 Normal Street, San Diego, CA 92103

\*P9. Date Recorded:

1/15/04

\*P10. Survey Type:

Reconnaissance

\*P11. Report Citation: Cite survey report and other sources, or enter "none."

La Jolla Historical Reconnaissance  
Survey--Cultural Landscape, 2003

\*Attachments:

☒ NONE

☐ Location Map

☐ Sketch Map

☐ Continuation Sheet

☐ Building, Structure and Object Record

☐ Archaeological Record

☐ District Record

☐ Linear Feature Record

☐ Milling Station Record

☐ Rock Art Record

☐ Artifact Record

☐ Photograph Record

☐ Other (List):

State of California - The Resources Agency  
DEPARTMENT OF PARKS AND RECREATION  
**PRIMARY RECORD**

Primary #  
HRI #  
Trinomial  
NRHP Status Code 5D3

Other Listings

Review Code

Reviewer

Date

Page 1 of 1

\*Resource Name or #: Princess Street Coastal Access Point

P1. Other Identifier: A16 - La Jolla Coastal Zone

\*P2. Location: ☐ Not for Publication ☒ Unrestricted

and (P2b and P2c or P2d. Attach a Location Map as necessary.)

\*a. County: San Diego

\*b. USGS 7.5' Quad: La Jolla

Date: 1975

T15S: R4w: 1/4 of 1/4 of Sec;

M.D.

B.M.

c. Address: 0 Princess Street

City: La Jolla

Zip: 92037

d.: UTM: ; mE/ mN

e. Other Locational Data: (e.g., parcel #, directions to resource, elevation, etc., as appropriate)

**\*P3a. Description:**

Architect:

Style:

General Description: Trail

- As a condition of a permit to build a single-family home, the California Coastal Commission required the owner to dedicate a five-foot wide vertical easement along one side of the property from Princess Street to the shoreline.
- Easement has limited public access.

\*P3b. Resource Attributes: (List attributes and codes) HP37 - Highway/Trail

\*P4. Resources Present: ☐ Building ☐ Structure ☐ Object ☒ Site ☐ District ☐ Element of District ☐ Other (Isolates, etc.)

P5a. Photo or Drawing (Photo required for buildings, structures, and objects.)



**\*P5b. Description of Photo:**  
(View, date, accession #)

LJ327.jpg

**\*P6. Date of Constructed/Age and Sources:**

1907

☐ Prehistoric ☒ Historic ☐ Both

**\*P7. Owner and Address:**

**\*P8. Recorded by:** (Name, affiliation, and address)

S. Singleton  
KTU+A  
3916 Normal Street, San Diego, CA 92103

**\*P9. Date Recorded:**

9/17/2003

**\*P10. Survey Type:**

Reconnaissance

**\*P11. Report Citation:** Cite survey report and other sources, or enter "none."

La Jolla Historical Reconnaissance  
Survey--Cultural Landscape, 2003

**\*Attachments:**

- |  |   |  |
|--|---|--|
| <input checked="" type="checkbox"/> NONE                       | <input type="checkbox"/> Archaeological Record  | <input type="checkbox"/> Artifact Record   |
| <input type="checkbox"/> Location Map                          | <input type="checkbox"/> District Record        | <input type="checkbox"/> Photograph Record |
| <input type="checkbox"/> Sketch Map                            | <input type="checkbox"/> Linear Feature Record  | <input type="checkbox"/> Other (List):     |
| <input type="checkbox"/> Continuation Sheet                    | <input type="checkbox"/> Milling Station Record |  |
| <input type="checkbox"/> Building, Structure and Object Record | <input type="checkbox"/> Rock Art Record        |  |

State of California - The Resources Agency  
DEPARTMENT OF PARKS AND RECREATION  
**PRIMARY RECORD**

Primary #  
HRI #  
Trinomial  
NRHP Status Code 5D3

Other Listings

Review Code

Reviewer

Date

Page 1 of 1

\*Resource Name or #: Charlotte Street Coastal Access Point/Charlotte Park

P1. Other Identifier: A17 - La Jolla Coastal Zone, B23 - La Jolla Views & Scenic Roads

\*P2. Location: ☐ Not for Publication ☒ Unrestricted

\*a. County: San Diego

and (P2b and P2c or P2d. Attach a Location Map as necessary.)

\*b. USGS 7.5' Quad: La Jolla

Date: 1975

T15S: R4w: 1/4 of 1/4 of Sec;

M.D.

B.M.

c. Address: 0 Princess Street

City: La Jolla

Zip: 92037

d.: UTM: ; mE/ mN

e. Other Locational Data: (e.g., parcel #, directions to resource, elevation, etc., as appropriate)

\*P3a. Description:

Architect:

Style:

General Description: Park

- Dedicated unimproved vista point.
- Neither Charlotte Park nor Charlotte Street are accessible. Opportunities to link Charlotte Street to Coast Walk lost due to bluff erosion.
- Charlotte Street is a 50-foot wide dedicated "paper street" from Torrey Pines Road to the bluff edge. The street has never been improved.
- A cottage built in the 1920s encroaches several feet into the west side of the easement.

\*P3b. Resource Attributes: (List attributes and codes) HP37 - Highway/Trail

\*P4. Resources Present: ☐ Building ☐ Structure ☐ Object ☒ Site ☐ District ☐ Element of District ☐ Other (Isolates, etc.)

P5a. Photo or Drawing (Photo required for buildings, structures, and objects.)



\*P5b. Description of Photo:  
(View, date, accession #)

LJ328.jpg

\*P6. Date of Constructed/Age and Sources:

1902

☐ Prehistoric ☒ Historic ☐ Both

\*P7. Owner and Address:

\*P8. Recorded by: (Name, affiliation, and address)

S. Singleton

KTU+A

3916 Normal Street, San Diego, CA 92103

\*P9. Date Recorded:

9/17/2003

\*P10. Survey Type:

Reconnaissance

\*P11. Report Citation: Cite survey report and other sources, or enter "none."

La Jolla Historical Reconnaissance  
Survey--Cultural Landscape, 2003

\*Attachments:

- ☒ NONE
- ☐ Location Map
- ☐ Sketch Map
- ☐ Continuation Sheet
- ☐ Building, Structure and Object Record
- ☐ Archaeological Record
- ☐ District Record
- ☐ Linear Feature Record
- ☐ Milling Station Record
- ☐ Rock Art Record
- ☐ Artifact Record
- ☐ Photograph Record
- ☐ Other (List):



State of California - The Resources Agency  
DEPARTMENT OF PARKS AND RECREATION  
**PRIMARY RECORD**

Primary #  
HRI #  
Trinomial  
NRHP Status Code 3B

Other Listings

Review Code

Reviewer

Date

Page 1 of 1

\*Resource Name or #: Wheeler J. Bailey Residence

P1. Other Identifier: E36 - La Jolla Designed Landscapes

\*P2. Location: ☐ Not for Publication ☒ Unrestricted

and (P2b and P2c or P2d. Attach a Location Map as necessary.)

\*a. County: San Diego

\*b. USGS 7.5' Quad: La Jolla

Date: 1975

T15S: R4w: 1/4 of 1/4 of Sec;

M.D.

B.M.

c. Address: 7964 Princess Street

City: La Jolla

Zip: 92037

d.: UTM: ; mE/ mN

e. Other Locational Data: (e.g., parcel #, directions to resource, elevation, etc., as appropriate)

**\*P3a. Description:**

Architect: Irving Gill, Architect; Kate Sessions, horticulturist

Style:

General Description: Private residence

• Coast garden behind one of La Jolla's oldest landmark houses; rocky pebble paths lead over ragged sections of ground; handcrafted wood bridge leads from the main area of the ocean garden to a small view knoll; 5 Torrey Pines were planted by Kate Sessions

\*P3b. Resource Attributes: (List attributes and codes) HP29 - Landscape Architecture

\*P4. Resources Present: ☐ Building ☐ Structure ☐ Object ☒ Site ☐ District ☐ Element of District ☐ Other (Isolates, etc.)

P5a. Photo or Drawing (Photo required for buildings, structures, and objects.)



**\*P5b. Description of Photo:**  
(View, date, accession #)

LJ160.jpg

**\*P6. Date of Constructed/Age and Sources:**

1907

☐ Prehistoric ☒ Historic ☐ Both

**\*P7. Owner and Address:**

**\*P8. Recorded by:** (Name, affiliation, and address)

S. Singleton  
KTU+A  
3916 Normal Street, San Diego, CA 92103

**\*P9. Date Recorded:**

2/2/04

**\*P10. Survey Type:**

Reconnaissance

**\*P11. Report Citation:** Cite survey report and other sources, or enter "none."

La Jolla Historical Reconnaissance  
Survey--Cultural Landscape, 2003

**\*Attachments:**

- ☒ NONE ☐ Archaeological Record ☐ Artifact Record  
☐ Location Map ☐ District Record ☐ Photograph Record  
☐ Sketch Map ☐ Linear Feature Record ☐ Other (List):  
☐ Continuation Sheet ☐ Milling Station Record  
☐ Building, Structure and Object Record ☐ Rock Art Record

State of California - The Resources Agency  
DEPARTMENT OF PARKS AND RECREATION  
**PRIMARY RECORD**

Primary #  
HRI #  
Trinomial  
NRHP Status Code 7R

Other Listings  
Review Code

Reviewer

Date

Page 1 of 1

\*Resource Name or #: Prospect Street & Cave Street

P1. Other Identifier: B25 - La Jolla Views & Scenic Roads

\*P2. Location: ☐ Not for Publication ☒ Unrestricted

and (P2b and P2c or P2d. Attach a Location Map as necessary.)

\*a. County: San Diego

\*b. USGS 7.5' Quad: La Jolla

Date: 1975

T15S: R4w: 1/4 of 1/4 of Sec;

M.D.

B.M.

c. Address: 0 Prospect

City: La Jolla

Zip: 92037

d.: UTM: ; mE/ mN

e. Other Locational Data: (e.g., parcel #, directions to resource, elevation, etc., as appropriate)

\*P3a. Description:

Architect:

Style:

General Description: Scenic roadway

- View north of Pacific Ocean from intersection of Prospect and Cave streets.

\*P3b. Resource Attributes: (List attributes and codes) HP37 - Highway/Trail

\*P4. Resources Present: ☐ Building ☐ Structure ☐ Object ☒ Site ☐ District ☐ Element of District ☐ Other (Isolates, etc.)

P5a. Photo or Drawing (Photo required for buildings, structures, and objects.)



\*P5b. Description of Photo:  
(View, date, accession #)

LJ099.jpg

\*P6. Date of Constructed/Age and Sources:

c 1894

☐ Prehistoric ☒ Historic ☐ Both

\*P7. Owner and Address:

\*P8. Recorded by: (Name, affiliation, and address)

S. Singleton

KTU+A

3916 Normal Street, San Diego, CA 92103

\*P9. Date Recorded:

1/15/04

\*P10. Survey Type:

Reconnaissance

\*P11. Report Citation: Cite survey report and other sources, or enter "none."

La Jolla Historical Reconnaissance  
Survey--Cultural Landscape, 2003

\*Attachments:

☒ NONE

☐ Location Map

☐ Sketch Map

☐ Continuation Sheet

☐ Building, Structure and Object Record

☐ Archaeological Record

☐ District Record

☐ Linear Feature Record

☐ Milling Station Record

☐ Rock Art Record

☐ Artifact Record

☐ Photograph Record

☐ Other (List):

State of California - The Resources Agency  
DEPARTMENT OF PARKS AND RECREATION  
**PRIMARY RECORD**

Primary #  
HRI #  
Trinomial  
NRHP Status Code 7R

Other Listings

Review Code

Reviewer

Date

Page 1 of 1

\*Resource Name or #: La Valencia Hotel (Cabrillo Hotel)

P1. Other Identifier: E08 - La Jolla Designed Landscape

\*P2. Location: ☐ Not for Publication ☒ Unrestricted

and (P2b and P2c or P2d. Attach a Location Map as necessary.)

\*a. County: San Diego

\*b. USGS 7.5' Quad: La Jolla

Date: 1975

T15S: R4w: 1/4 of 1/4 of Sec;

M.D.

B.M.

c. Address: 1132 Prospect

City: La Jolla

Zip: 92037

d.: UTM: ; mE/ mN

e. Other Locational Data: (e.g., parcel #, directions to resource, elevation, etc., as appropriate)

**\*P3a. Description:**

Architect: Kate Sessions (horticulturist)

Style:

General Description: Hotel

- Palms on site were preserved during construction
- Original palms existing in courtyard

\*P3b. Resource Attributes: (List attributes and codes) HP30 - Trees/Vegetation

\*P4. Resources Present: ☐ Building ☐ Structure ☒ Object ☐ Site ☐ District ☐ Element of District ☐ Other (Isolates, etc.)

P5a. Photo or Drawing (Photo required for buildings, structures, and objects.)



**\*P5b. Description of Photo:**  
(View, date, accession #)

LJ378.jpg

**\*P6. Date of Constructed/Age and Sources:**

1926

☐ Prehistoric ☒ Historic ☐ Both

**\*P7. Owner and Address:**

**\*P8. Recorded by:** (Name, affiliation, and address)

S. Singleton  
KTU+A  
3916 Normal Street, San Diego, CA 92103

**\*P9. Date Recorded:**

2/2/04

**\*P10. Survey Type:**

Reconnaissance

**\*P11. Report Citation:** Cite survey report and other sources, or enter "none."

La Jolla Historical Reconnaissance  
Survey--Cultural Landscape, 2003

**\*Attachments:**

- ☒ NONE
- |  |   |  |
|--|---|--|
| <input type="checkbox"/> Location Map                          | <input type="checkbox"/> Archaeological Record  | <input type="checkbox"/> Artifact Record   |
| <input type="checkbox"/> Sketch Map                            | <input type="checkbox"/> District Record        | <input type="checkbox"/> Photograph Record |
| <input type="checkbox"/> Continuation Sheet                    | <input type="checkbox"/> Linear Feature Record  | <input type="checkbox"/> Other (List):     |
| <input type="checkbox"/> Building, Structure and Object Record | <input type="checkbox"/> Milling Station Record |  |
|  | <input type="checkbox"/> Rock Art Record        |  |

State of California - The Resources Agency  
DEPARTMENT OF PARKS AND RECREATION  
**PRIMARY RECORD**

Primary #  
HRI #  
Trinomial  
NRHP Status Code 7R

Other Listings  
Review Code

Reviewer

Date

Page 1 of 1

\*Resource Name or #: Coast Walk Shops (Tyrolean Terrace)

P1. Other Identifier: E09 - La Jolla Designed Landscape

\*P2. Location: ☐ Not for Publication ☒ Unrestricted

\*a. County: San Diego

and (P2b and P2c or P2d. Attach a Location Map as necessary.)

\*b. USGS 7.5' Quad: La Jolla

Date: 1975

T15S: R4W: 1/4 of 1/4 of Sec;

M.D.

B.M.

c. Address: 1298 Prospect

City: La Jolla

Zip: 92037

d.: UTM: ; mE/ mN

e. Other Locational Data: (e.g., parcel #, directions to resource, elevation, etc., as appropriate)

\*P3a. Description:

Architect:

Style:

General Description: Walkways

- Concrete steps between Cave & Prospect
- Eucalyptus planted in 1910s

\*P3b. Resource Attributes: (List attributes and codes) HP30 - Trees/Vegetation

\*P4. Resources Present: ☐ Building ☐ Structure ☒ Object ☐ Site ☐ District ☐ Element of District ☐ Other (Isolates, etc.)

P5a. Photo or Drawing (Photo required for buildings, structures, and objects.)



\*P5b. Description of Photo:  
(View, date, accession #)

LJ096.jpg

\*P6. Date of Constructed/Age and Sources:

1910

☐ Prehistoric ☒ Historic ☐ Both

\*P7. Owner and Address:

\*P8. Recorded by: (Name, affiliation, and address)

S. Singleton  
KTU+A  
3916 Normal Street, San Diego, CA 92103

\*P9. Date Recorded:

2/2/04

\*P10. Survey Type:

Reconnaissance

\*P11. Report Citation: Cite survey report and other sources, or enter "none."

La Jolla Historical Reconnaissance  
Survey--Cultural Landscape, 2003

\*Attachments:

- ☒ NONE ☐ Archaeological Record ☐ Artifact Record  
☐ Location Map ☐ District Record ☐ Photograph Record  
☐ Sketch Map ☐ Linear Feature Record ☐ Other (List):  
☐ Continuation Sheet ☐ Milling Station Record  
☐ Building, Structure and Object Record ☐ Rock Art Record



State of California - The Resources Agency  
DEPARTMENT OF PARKS AND RECREATION  
**PRIMARY RECORD**

Primary #  
HRI #  
Trinomial  
NRHP Status Code 7R

Other Listings  
Review Code

Reviewer

Date

Page 1 of 1

\*Resource Name or #: 600 Prospect

P1. Other Identifier: D58 - La Jolla Street & Heritage Trees

\*P2. Location: ☐ Not for Publication ☒ Unrestricted

\*a. County: San Diego

and (P2b and P2c or P2d. Attach a Location Map as necessary.)

\*b. USGS 7.5' Quad: La Jolla

Date: 1975

T15S: R4w: 1/4 of 1/4 of Sec;

M.D.

B.M.

c. Address: 600 Prospect

City: La Jolla

Zip: 92037

d.: UTM: ; mE/ mN

e. Other Locational Data: (e.g., parcel #, directions to resource, elevation, etc., as appropriate)

\*P3a. Description:

Architect:

Style:

General Description: Street trees

- Mexican Fan Palms and date palms located in street right-of-way.

\*P3b. Resource Attributes: (List attributes and codes) HP30 - Trees/Vegetation

\*P4. Resources Present: ☐ Building ☐ Structure ☒ Object ☐ Site ☐ District ☐ Element of District ☐ Other (Isolates, etc.)

P5a. Photo or Drawing (Photo required for buildings, structures, and objects.)



\*P5b. Description of Photo:  
(View, date, accession #)

LJ370.jpg

\*P6. Date of Constructed/Age and Sources:

c 1894

☐ Prehistoric ☒ Historic ☐ Both

\*P7. Owner and Address:

\*P8. Recorded by: (Name, affiliation, and address)

S. Singleton  
KTU+A  
3916 Normal Street, San Diego, CA 92103

\*P9. Date Recorded:

1/29/04

\*P10. Survey Type:

Reconnaissance

\*P11. Report Citation: Cite survey report and other sources, or enter "none."

La Jolla Historical Reconnaissance  
Survey--Cultural Landscape, 2003

\*Attachments:

- ☒ NONE ☐ Archaeological Record ☐ Artifact Record  
☐ Location Map ☐ District Record ☐ Photograph Record  
☐ Sketch Map ☐ Linear Feature Record ☐ Other (List):  
☐ Continuation Sheet ☐ Milling Station Record  
☐ Building, Structure and Object Record ☐ Rock Art Record

State of California - The Resources Agency  
DEPARTMENT OF PARKS AND RECREATION  
**PRIMARY RECORD**

Primary #  
HRI #  
Trinomial  
NRHP Status Code 5B

Other Listings

Review Code

Reviewer

Date

Page 1 of 1

\*Resource Name or #: La Jolla Recreation Center

P1. Other Identifier: B49 - La Jolla Views & Scenic Roads, C53- La Jolla Parks & Open Space

\*P2. Location: ☐ Not for Publication ☒ Unrestricted

\*a. County: San Diego

and (P2b and P2c or P2d. Attach a Location Map as necessary.)

\*b. USGS 7.5' Quad: La Jolla

Date: 1975

T15S: R4w: 1/4 of 1/4 of Sec;

M.D.

B.M.

c. Address: 615 Prospect

City: La Jolla

Zip: 92037

d.: UTM: ; mE/ mN

e. Other Locational Data: (e.g., parcel #, directions to resource, elevation, etc., as appropriate)

\*P3a. Description:

Architect: Irving Gill

Style:

General Description: Park

- Dedicated open space/park
- Ellen Scripps donated 2.879 acres on 7/1/15 as public playground and recreation center, City Council accepted the gift by Resolution No. 20032. 0.475 acres were donated by Ellen Scripps on 11/26/28. Another 0.44 acres across the street was added on 8/8/39; • All but portion across the street was dedicated by Ordinance #12487 on 11/13/78.
- One of the first public playgrounds in the United States & a model for others. Buildings by Irving J. Gill, First playground director Joseph Hallinan
- Semi-circular granite bench dedicated to Ellen Browning Scripps on 6/14/26. Facing the bench is a fountain. Figure of a kneeling child in bronze modeled by James T. Porter of La Mesa. Figure disappeared in 1996, replaced in 1997
- Norfolk Island Pines, Canary Island Palms, Italian Stone Pines
- View of Pacific Ocean from Recreation Center.

\*P3b. Resource Attributes: (List attributes and codes) HP31 - Urban Open Space

\*P4. Resources Present: ☐ Building ☐ Structure ☐ Object ☒ Site ☐ District ☐ Element of District ☐ Other (Isolates, etc.)

P5a. Photo or Drawing (Photo required for buildings, structures, and objects.)



\*P5b. Description of Photo:  
(View, date, accession #)

LJ006.jpg

\*P6. Date of Constructed/Age and Sources:

1915

☐ Prehistoric ☒ Historic ☐ Both

\*P7. Owner and Address:

City of San Diego, 202 C Street, San Diego, CA 92101

\*P8. Recorded by: (Name, affiliation, and address)

S. Singleton  
KTU+A  
3916 Normal Street, San Diego, CA 92103

\*P9. Date Recorded:

1/15/04

\*P10. Survey Type:

Reconnaissance

\*P11. Report Citation: Cite survey report and other sources, or enter "none."

La Jolla Historical Reconnaissance  
Survey--Cultural Landscape, 2003

\*Attachments:

- ☒ NONE
- |  |   |  |
|--|---|--|
| <input type="checkbox"/> Location Map                          | <input type="checkbox"/> Archaeological Record  | <input type="checkbox"/> Artifact Record   |
| <input type="checkbox"/> Sketch Map                            | <input type="checkbox"/> District Record        | <input type="checkbox"/> Photograph Record |
| <input type="checkbox"/> Continuation Sheet                    | <input type="checkbox"/> Linear Feature Record  | <input type="checkbox"/> Other (List):     |
| <input type="checkbox"/> Building, Structure and Object Record | <input type="checkbox"/> Milling Station Record |  |
|  | <input type="checkbox"/> Rock Art Record        |  |

State of California - The Resources Agency  
DEPARTMENT OF PARKS AND RECREATION  
**PRIMARY RECORD**

Primary #  
HRI #  
Trinomial  
NRHP Status Code 3D

Other Listings

Review Code

Reviewer

Date

Page 1 of 1

\*Resource Name or #: La Jolla Museum of Contemporary Art

P1. Other Identifier: E03 - La Jolla Designed Landscapes

\*P2. Location: ☐ Not for Publication ☒ Unrestricted

\*a. County: San Diego

and (P2b and P2c or P2d. Attach a Location Map as necessary.)

\*b. USGS 7.5' Quad: La Jolla

Date: 1975

T15S: R4w: 1/4 of 1/4 of Sec;

M.D.

B.M.

c. Address: 700 Prospect

City: La Jolla

Zip: 92037

d.: UTM: ; mE/ mN

e. Other Locational Data: (e.g., parcel #, directions to resource, elevation, etc., as appropriate)

**\*P3a. Description:**

Architect: Original Scripps home - Irving Gill; 1948 & 1960 additions - Mosher & Drew

Style:

General Description: Museum

- Originally EB Scripps home
- Stone walls & paths
- Ficus, Queen Palms, Norfolk Island Pines
- Addition in 1960 included a garden sculpture court, arcaded walk & plaza that unified the new with the original work, producing a simple, urbane series of exterior spaces that relate well with the Women's Club & Recreation Center

\*P3b. Resource Attributes: (List attributes and codes) HP46 - Walls/Gates/Fences

\*P4. Resources Present: ☐ Building ☐ Structure ☐ Object ☒ Site ☐ District ☐ Element of District ☐ Other (Isolates, etc.)

P5a. Photo or Drawing (Photo required for buildings, structures, and objects.)



**\*P5b. Description of Photo:**  
(View, date, accession #)

LJ008.jpg

**\*P6. Date of Constructed/Age and Sources:**

c 1915

☐ Prehistoric ☒ Historic ☐ Both

**\*P7. Owner and Address:**

**\*P8. Recorded by:** (Name, affiliation, and address)

S. Singleton  
KTU+A  
3916 Normal Street, San Diego, CA 92103

**\*P9. Date Recorded:**

2/2/04

**\*P10. Survey Type:**

Reconnaissance

**\*P11. Report Citation:** Cite survey report and other sources, or enter "none."

La Jolla Historical Reconnaissance  
Survey--Cultural Landscape, 2003

**\*Attachments:**

- ☒ NONE
- |  |   |  |
|--|---|--|
| <input type="checkbox"/> Location Map                          | <input type="checkbox"/> Archaeological Record  | <input type="checkbox"/> Artifact Record   |
| <input type="checkbox"/> Sketch Map                            | <input type="checkbox"/> District Record        | <input type="checkbox"/> Photograph Record |
| <input type="checkbox"/> Continuation Sheet                    | <input type="checkbox"/> Linear Feature Record  | <input type="checkbox"/> Other (List):     |
| <input type="checkbox"/> Building, Structure and Object Record | <input type="checkbox"/> Milling Station Record |  |
|  | <input type="checkbox"/> Rock Art Record        |  |

State of California - The Resources Agency  
DEPARTMENT OF PARKS AND RECREATION  
**PRIMARY RECORD**

Primary #  
HRI #  
Trinomial  
NRHP Status Code 3B

Other Listings

Review Code

Reviewer

Date

Page 1 of 1

\*Resource Name or #: St. James by the Sea

P1. Other Identifier: E04 - La Jolla Designed Landscapes

\*P2. Location: ☐ Not for Publication ☒ Unrestricted

and (P2b and P2c or P2d. Attach a Location Map as necessary.)

\*a. County: San Diego

\*b. USGS 7.5' Quad: La Jolla

Date: 1975

T15S: R4w: 1/4 of 1/4 of Sec;

M.D.

B.M.

c. Address: 743 Prospect

City: La Jolla

Zip: 92037

d.: UTM: ; mE/ mN

e. Other Locational Data: (e.g., parcel #, directions to resource, elevation, etc., as appropriate)

**\*P3a. Description:**

Architect:

Style:

General Description: Church

- Stone wall constructed 1907-08.
- Norfolk Island Pines, Canary Island Palms, Magnolia located on property.
- Queen Palms located in street right-of-way.

\*P3b. Resource Attributes: (List attributes and codes) HP30 - Trees/Vegetation, HP 46 Walls/Fences/Gates

\*P4. Resources Present: ☐ Building ☐ Structure ☐ Object ☒ Site ☐ District ☐ Element of District ☐ Other (Isolates, etc.)

P5a. Photo or Drawing (Photo required for buildings, structures, and objects.)



**\*P5b. Description of Photo:**  
(View, date, accession #)

LJ014.jpg

**\*P6. Date of Constructed/Age and Sources:**

1907

☐ Prehistoric ☒ Historic ☐ Both

**\*P7. Owner and Address:**

**\*P8. Recorded by:** (Name, affiliation, and address)

S. Singleton  
KTU+A  
3916 Normal Street, San Diego, CA 92103

**\*P9. Date Recorded:**

2/2/04

**\*P10. Survey Type:**

Reconnaissance

**\*P11. Report Citation:** Cite survey report and other sources, or enter "none."

La Jolla Historical Reconnaissance  
Survey--Cultural Landscape, 2003

**\*Attachments:**

- ☒ NONE
- |  |   |  |
|--|---|--|
| <input type="checkbox"/> Location Map                          | <input type="checkbox"/> Archaeological Record  | <input type="checkbox"/> Artifact Record   |
| <input type="checkbox"/> Sketch Map                            | <input type="checkbox"/> District Record        | <input type="checkbox"/> Photograph Record |
| <input type="checkbox"/> Continuation Sheet                    | <input type="checkbox"/> Linear Feature Record  | <input type="checkbox"/> Other (List):     |
| <input type="checkbox"/> Building, Structure and Object Record | <input type="checkbox"/> Milling Station Record |  |
|  | <input type="checkbox"/> Rock Art Record        |  |



State of California - The Resources Agency  
DEPARTMENT OF PARKS AND RECREATION  
**PRIMARY RECORD**

Primary #  
HRI #  
Trinomial  
NRHP Status Code 3B

Other Listings  
Review Code

Reviewer

Date

Page 1 of 1

\*Resource Name or #: Easement at John Cole Bookstore

P1. Other Identifier: B36 - La Jolla Views & Scenic Roads

\*P2. Location: ☐ Not for Publication ☒ Unrestricted

\*a. County: San Diego

and (P2b and P2c or P2d. Attach a Location Map as necessary.)

\*b. USGS 7.5' Quad: La Jolla

Date: 1975

T15S: R4w: 1/4 of 1/4 of Sec;

M.D.

B.M.

c. Address: 780 Prospect

City: La Jolla

Zip: 92037

d.: UTM: ; mE/ mN

e. Other Locational Data: (e.g., parcel #, directions to resource, elevation, etc., as appropriate)

\*P3a. Description:

Architect:

Style:

General Description: View point

- Pedestrian easement to view overlook.

\*P3b. Resource Attributes: (List attributes and codes) HP39 - Other (view)

\*P4. Resources Present: ☐ Building ☐ Structure ☐ Object ☒ Site ☐ District ☐ Element of District ☐ Other (Isolates, etc.)

P5a. Photo or Drawing (Photo required for buildings, structures, and objects.)



P5b: Description of Photo:  
(View, date, accession #)

LJ418.jpg

\*P6. Date of Constructed/Age and Sources:

c 1930

☐ Prehistoric ☒ Historic ☐ Both

\*P7. Owner and Address:

\*P8. Recorded by: (Name, affiliation, and address)

S. Singleton

KTU+A

3916 Normal Street, San Diego, CA 92103

\*P9. Date Recorded:

1/15/04

\*P10. Survey Type:

Reconnaissance

\*P11. Report Citation: Cite survey report and other sources, or enter "none."

La Jolla Historical Reconnaissance  
Survey--Cultural Landscape, 2003

\*Attachments:

☒ NONE

☐ Location Map

☐ Sketch Map

☐ Continuation Sheet

☐ Building, Structure and Object Record

☐ Archaeological Record

☐ District Record

☐ Linear Feature Record

☐ Milling Station Record

☐ Rock Art Record

☐ Artifact Record

☐ Photograph Record

☐ Other (List):

State of California - The Resources Agency  
DEPARTMENT OF PARKS AND RECREATION  
**PRIMARY RECORD**

Primary #  
HRI #  
Trinomial  
NRHP Status Code 3CD

Other Listings

Review Code

Reviewer

Date

Page 1 of 1

\*Resource Name or #: US Highway 101 through downtown La Jolla

P1. Other Identifier: D41 - La Jolla Street & Heritage Trees; E37 - La Jolla Designed Landscapes

\*P2. Location: ☐ Not for Publication ☒ Unrestricted

\*a. County: San Diego

and (P2b and P2c or P2d. Attach a Location Map as necessary.)

\*b. USGS 7.5' Quad: La Jolla

Date: 1975

T15S: R4w: 1/4 of 1/4 of Sec;

M.D.

B.M.

c. Address: 900-1400 Prospect

City: La Jolla

Zip: 92037

d.: UTM: ; mE/ mN

e. Other Locational Data: (e.g., parcel #, directions to resource, elevation, etc., as appropriate)

\*P3a. Description:

Architect:

Style:

General Description: Street trees

- Mexican Fan Palms on Prospect in front of Grande Colonial Hotel were planted in 1913, most likely by Walter Lieber, who was also responsible for palm plantings along Coast Blvd.
- Queen Palms, Mexican Fan Palms and King Palms located in street right-of-way.
- Alignment of original Highway 101 through downtown La Jolla.

\*P3b. Resource Attributes: (List attributes and codes) HP30 - Trees/Vegetation

\*P4. Resources Present: ☐ Building ☐ Structure ☒ Object ☐ Site ☐ District ☒ Element of District ☐ Other (Isolates, etc.)

P5a. Photo or Drawing (Photo required for buildings, structures, and objects.)



P5b. Description of Photo:  
(View, date, accession #)

LJ335.jpg

\*P6. Date of Constructed/Age and Sources:

c 1894

☐ Prehistoric ☒ Historic ☐ Both

\*P7. Owner and Address:

\*P8. Recorded by: (Name, affiliation, and address)

S. Singleton  
KTU+A  
3916 Normal Street, San Diego, CA 92103

\*P9. Date Recorded:

1/29/04

\*P10. Survey Type:

Reconnaissance

\*P11. Report Citation: Cite survey report and other sources, or enter "none."

La Jolla Historical Reconnaissance  
Survey--Cultural Landscape, 2003

\*Attachments:

- ☒ NONE ☐ Archaeological Record ☐ Artifact Record  
☐ Location Map ☐ District Record ☐ Photograph Record  
☐ Sketch Map ☐ Linear Feature Record ☐ Other (List):  
☐ Continuation Sheet ☐ Milling Station Record  
☐ Building, Structure and Object Record ☐ Rock Art Record

State of California - The Resources Agency  
DEPARTMENT OF PARKS AND RECREATION  
**PRIMARY RECORD**

Primary #  
HRI #  
Trinomial  
NRHP Status Code 7R

Other Listings  
Review Code

Reviewer

Date

Page 1 of 1

\*Resource Name or #: 0 Prospect Place

**P1. Other Identifier:** D39 - La Jolla Street & Heritage Trees

**\*P2. Location:** ☐ Not for Publication ☒ Unrestricted  
and (P2b and P2c or P2d. Attach a Location Map as necessary.)

**\*a. County:** San Diego

**\*b. USGS 7.5' Quad:** La Jolla

**Date:** 1975

**T15S: R4w: 1/4 of 1/4 of Sec;**

**M.D.**

**B.M.**

**c. Address:** 0 Prospect Place

**City:** La Jolla

**Zip:** 92037

**d.: UTM:** ; mE/ mN

**e. Other Locational Data:** (e.g., parcel #, directions to resource, elevation, etc., as appropriate)

**\*P3a. Description:**

Architect:

Style:

General Description: Street trees

- Queen Palms & Mexican Fan Palms in street right-of-way.

**\*P3b. Resource Attributes:** (List attributes and codes) HP30 - Trees/Vegetation

**\*P4. Resources Present:** ☐ Building ☐ Structure ☒ Object ☐ Site ☐ District ☐ Element of District ☐ Other (Isolates, etc.)

P5a. Photo or Drawing (Photo required for buildings, structures, and objects.)



**P5b: Description of Photo:**  
(View, date, accession #)

LJ414.jpg

**\*P6. Date of Constructed/Age and Sources:**

c 1894

☐ Prehistoric ☒ Historic ☐ Both

**\*P7. Owner and Address:**

**\*P8. Recorded by:** (Name, affiliation, and address)

S. Singleton

KTU+A

3916 Normal Street, San Diego, CA 92103

**\*P9. Date Recorded:**

1/29/04

**\*P10. Survey Type:**

Reconnaissance

**\*P11. Report Citation:** Cite survey report and other sources, or enter "none."

La Jolla Historical Reconnaissance  
Survey--Cultural Landscape, 2003

**\*Attachments:**

☒ NONE

☐ Location Map

☐ Sketch Map

☐ Continuation Sheet

☐ Building, Structure and Object Record

☐ Archaeological Record

☐ District Record

☐ Linear Feature Record

☐ Milling Station Record

☐ Rock Art Record

☐ Artifact Record

☐ Photograph Record

☐ Other (List):

State of California - The Resources Agency  
DEPARTMENT OF PARKS AND RECREATION  
**PRIMARY RECORD**

Primary #  
HRI #  
Trinomial  
NRHP Status Code 7R

Other Listings  
Review Code

Reviewer

Date

Page 1 of 1

\*Resource Name or #: John Andrews House

P1. Other Identifier: E14 - La Jolla Designed Landscapes

\*P2. Location: ☐ Not for Publication ☒ Unrestricted

\*a. County: San Diego

and (P2b and P2c or P2d. Attach a Location Map as necessary.)

\*b. USGS 7.5' Quad: La Jolla

Date: 1975

T15S: R4w: 1/4 of 1/4 of Sec;

M.D.

B.M.

c. Address: 7910 Prospect Place

City: La Jolla

Zip: 92037

d.: UTM: ; mE/ mN

e. Other Locational Data: (e.g., parcel #, directions to resource, elevation, etc., as appropriate)

**\*P3a. Description:**

Architect: Irving Gill, Kate Sessions (horticulturist)

Style:

General Description: Private residence

- Spanish Mediterranean built by John & Hattie Andrews
- Andrews is said to have been a friend of Kate Sessions & incorporated some of her ideas into the landscape

\*P3b. Resource Attributes: (List attributes and codes) HP30 - Trees/Vegetation

\*P4. Resources Present: ☐ Building ☐ Structure ☒ Object ☐ Site ☐ District ☐ Element of District ☐ Other (Isolates, etc.)

P5a. Photo or Drawing (Photo required for buildings, structures, and objects.)



**\*P5b. Description of Photo:**  
(View, date, accession #)

LJ412.jpg

**\*P6. Date of Constructed/Age and Sources:**

1919

☐ Prehistoric ☒ Historic ☐ Both

**\*P7. Owner and Address:**

**\*P8. Recorded by:** (Name, affiliation, and address)

S. Singleton  
KTU+A  
3916 Normal Street, San Diego, CA 92103

**\*P9. Date Recorded:**

2/2/04

**\*P10. Survey Type:**

Reconnaissance

**\*P11. Report Citation:** Cite survey report and other sources, or enter "none."

La Jolla Historical Reconnaissance  
Survey--Cultural Landscape, 2003

**\*Attachments:**

- ☒ NONE
- |  |   |  |
|--|---|--|
| <input type="checkbox"/> Location Map                          | <input type="checkbox"/> Archaeological Record  | <input type="checkbox"/> Artifact Record   |
| <input type="checkbox"/> Sketch Map                            | <input type="checkbox"/> District Record        | <input type="checkbox"/> Photograph Record |
| <input type="checkbox"/> Continuation Sheet                    | <input type="checkbox"/> Linear Feature Record  | <input type="checkbox"/> Other (List):     |
| <input type="checkbox"/> Building, Structure and Object Record | <input type="checkbox"/> Milling Station Record |  |
|  | <input type="checkbox"/> Rock Art Record        |  |



State of California - The Resources Agency  
DEPARTMENT OF PARKS AND RECREATION  
**PRIMARY RECORD**

Primary #  
HRI #  
Trinomial  
NRHP Status Code 5D3

Other Listings  
Review Code

Reviewer

Date

Page 1 of 1

\*Resource Name or #: Ludington Heights Open Space Park #2

P1. Other Identifier: C70 - La Jolla Parks & Open Space

\*P2. Location: ☐ Not for Publication ☒ Unrestricted

and (P2b and P2c or P2d. Attach a Location Map as necessary.)

\*a. County: San Diego

\*b. USGS 7.5' Quad: La Jolla

Date: 1975

T15S: R4w: 1/4 of 1/4 of Sec;

M.D.

B.M.

c. Address: 0 Puente Drive & Castellana Road

City: La Jolla

Zip: 92037

d.: UTM: ; mE/ mN

e. Other Locational Data: (e.g., parcel #, directions to resource, elevation, etc., as appropriate)

\*P3a. Description:

Architect:

Style:

General Description: Open space

- 0.05 acres included in Map Dedication No. 2023 of Ludington Heights on 5/9/27
- Changed to open space in 1978

\*P3b. Resource Attributes: (List attributes and codes) HP31 - Urban Open Space

\*P4. Resources Present: ☐ Building ☐ Structure ☐ Object ☒ Site ☐ District ☐ Element of District ☐ Other (Isolates, etc.)

P5a. Photo or Drawing (Photo required for buildings, structures, and objects.)



\*P5b. Description of Photo:  
(View, date, accession #)

LJ506.jpg

\*P6. Date of Constructed/Age and Sources:

1927

☐ Prehistoric ☒ Historic ☐ Both

\*P7. Owner and Address:

City of San Diego, 202 C Street, San Diego, CA 92101

\*P8. Recorded by: (Name, affiliation, and address)

S. Singleton  
KTU+A  
3916 Normal Street, San Diego, CA 92103

\*P9. Date Recorded:

12/7/03

\*P10. Survey Type:

Reconnaissance

\*P11. Report Citation: Cite survey report and other sources, or enter "none."

La Jolla Historical Reconnaissance  
Survey--Cultural Landscape, 2003

\*Attachments:

- ☒ NONE ☐ Archaeological Record ☐ Artifact Record  
☐ Location Map ☐ District Record ☐ Photograph Record  
☐ Sketch Map ☐ Linear Feature Record ☐ Other (List):  
☐ Continuation Sheet ☐ Milling Station Record  
☐ Building, Structure and Object Record ☐ Rock Art Record

State of California - The Resources Agency  
DEPARTMENT OF PARKS AND RECREATION  
**PRIMARY RECORD**

Primary #  
HRI #  
Trinomial  
NRHP Status Code 7R

Other Listings

Review Code

Reviewer

Date

Page 1 of 1

\*Resource Name or #: 1000 Ravenswood Road

P1. Other Identifier: B81 - La Jolla Views & Scenic Roads

\*P2. Location: ☐ Not for Publication ☒ Unrestricted

and (P2b and P2c or P2d. Attach a Location Map as necessary.)

\*a. County: San Diego

\*b. USGS 7.5' Quad: La Jolla

Date: 1975

T15S: R4w: 1/4 of 1/4 of Sec;

M.D.

B.M.

c. Address: 1000 Ravenswood Road

City: La Jolla

Zip: 92037

d.: UTM: ; mE/ mN

e. Other Locational Data: (e.g., parcel #, directions to resource, elevation, etc., as appropriate)

\*P3a. Description:

Architect:

Style:

General Description: Scenic roadway

- View south of Mission Beach, Point Loma and Pacific Ocean from roadway.

\*P3b. Resource Attributes: (List attributes and codes) HP37 - Highway/Trail

\*P4. Resources Present: ☐ Building ☐ Structure ☐ Object ☒ Site ☐ District ☐ Element of District ☐ Other (Isolates, etc.)

P5a. Photo or Drawing (Photo required for buildings, structures, and objects.)



\*P5b. Description of Photo:  
(View, date, accession #)

LJ203.jpg

\*P6. Date of Constructed/Age and Sources:

c 1950

☐ Prehistoric ☒ Historic ☐ Both

\*P7. Owner and Address:

\*P8. Recorded by: (Name, affiliation, and address)

S. Singleton

KTU+A

3916 Normal Street, San Diego, CA 92103

\*P9. Date Recorded:

1/15/04

\*P10. Survey Type:

Reconnaissance

\*P11. Report Citation: Cite survey report and other sources, or enter "none."

La Jolla Historical Reconnaissance  
Survey--Cultural Landscape, 2003

\*Attachments:

☒ NONE

☐ Location Map

☐ Sketch Map

☐ Continuation Sheet

☐ Building, Structure and Object Record

☐ Archaeological Record

☐ District Record

☐ Linear Feature Record

☐ Milling Station Record

☐ Rock Art Record

☐ Artifact Record

☐ Photograph Record

☐ Other (List):

State of California - The Resources Agency  
DEPARTMENT OF PARKS AND RECREATION  
**PRIMARY RECORD**

Primary #  
HRI #  
Trinomial  
NRHP Status Code 7R

Other Listings  
Review Code

Reviewer

Date

Page 1 of 1

\*Resource Name or #: 0 Revelle

**P1. Other Identifier:** D26 - La Jolla Street & Heritage Trees

**\*P2. Location:** ☐ Not for Publication ☒ Unrestricted

and (P2b and P2c or P2d. Attach a Location Map as necessary.)

**\*a. County:** San Diego

**\*b. USGS 7.5' Quad:** La Jolla

**Date:** 1975

**T15S: R4w: 1/4 of 1/4 of Sec;**

**M.D.**

**B.M.**

c. Address: 0 Revelle

**City:** La Jolla

**Zip:** 92037

d.: UTM: ; mE/ mN

e. Other Locational Data: (e.g., parcel #, directions to resource, elevation, etc., as appropriate)

**\*P3a. Description:**

Architect:

Style:

General Description: Street trees

- Carrotwood trees located in street right-of-way.

**\*P3b. Resource Attributes:** (List attributes and codes) HP30 - Trees/Vegetation

**\*P4. Resources Present:** ☐ Building ☐ Structure ☒ Object ☐ Site ☐ District ☐ Element of District ☐ Other (Isolates, etc.)

P5a. Photo or Drawing (Photo required for buildings, structures, and objects.)



**P5b. Description of Photo:**  
(View, date, accession #)

LJ258.jpg

**\*P6. Date of Constructed/Age and Sources:**

c 1950

☐ Prehistoric ☒ Historic ☐ Both

**\*P7. Owner and Address:**

**\*P8. Recorded by:** (Name, affiliation, and address)

S. Singleton

KTU+A

3916 Normal Street, San Diego, CA 92103

**\*P9. Date Recorded:**

1/29/04

**\*P10. Survey Type:**

Reconnaissance

**\*P11. Report Citation:** Cite survey report and other sources, or enter "none."

La Jolla Historical Reconnaissance  
Survey--Cultural Landscape, 2003

**\*Attachments:**

☒ NONE

☐ Location Map

☐ Sketch Map

☐ Continuation Sheet

☐ Building, Structure and Object Record

☐ Archaeological Record

☐ District Record

☐ Linear Feature Record

☐ Milling Station Record

☐ Rock Art Record

☐ Artifact Record

☐ Photograph Record

☐ Other (List):

State of California - The Resources Agency  
DEPARTMENT OF PARKS AND RECREATION  
**PRIMARY RECORD**

Primary #  
HRI #  
Trinomial  
NRHP Status Code 7R

Other Listings  
Review Code

Reviewer

Date

Page 1 of 1

\*Resource Name or #: Ridgeway Open Space

P1. Other Identifier: C22 - La Jolla Parks & Open Space

\*P2. Location: ☐ Not for Publication ☒ Unrestricted

\*a. County: San Diego

and (P2b and P2c or P2d. Attach a Location Map as necessary.)

\*b. USGS 7.5' Quad: La Jolla

Date: 1975

T15S: R4W: 1/4 of 1/4 of Sec;

M.D.

B.M.

c. Address: 0 Ridgeway

City: La Jolla

Zip: 92037

d.: UTM: ; mE/ mN

e. Other Locational Data: (e.g., parcel #, directions to resource, elevation, etc., as appropriate)

\*P3a. Description:

Architect:

Style:

General Description: Open space

- Private open space
- Multiple habitat planning area

\*P3b. Resource Attributes: (List attributes and codes) HP31 - Urban Open Space

\*P4. Resources Present: ☐ Building ☐ Structure ☐ Object ☒ Site ☐ District ☐ Element of District ☐ Other (Isolates, etc.)

P5a. Photo or Drawing (Photo required for buildings, structures, and objects.)



\*P5b. Description of Photo:  
(View, date, accession #)

LJ300.jpg

\*P6. Date of Constructed/Age and Sources:

c 1913

☐ Prehistoric ☒ Historic ☐ Both

\*P7. Owner and Address:

\*P8. Recorded by: (Name, affiliation, and address)

S. Singleton

KTU+A

3916 Normal Street, San Diego, CA 92103

\*P9. Date Recorded:

12/7/03

\*P10. Survey Type:

Reconnaissance

\*P11. Report Citation: Cite survey report and other sources, or enter "none."

La Jolla Historical Reconnaissance  
Survey--Cultural Landscape, 2003

\*Attachments:

- |  |   |  |
|--|---|--|
| <input checked="" type="checkbox"/> NONE                       | <input type="checkbox"/> Archaeological Record  | <input type="checkbox"/> Artifact Record   |
| <input type="checkbox"/> Location Map                          | <input type="checkbox"/> District Record        | <input type="checkbox"/> Photograph Record |
| <input type="checkbox"/> Sketch Map                            | <input type="checkbox"/> Linear Feature Record  | <input type="checkbox"/> Other (List):     |
| <input type="checkbox"/> Continuation Sheet                    | <input type="checkbox"/> Milling Station Record |  |
| <input type="checkbox"/> Building, Structure and Object Record | <input type="checkbox"/> Rock Art Record        |  |



State of California - The Resources Agency  
DEPARTMENT OF PARKS AND RECREATION  
**PRIMARY RECORD**

Primary #  
HRI #  
Trinomial  
NRHP Status Code 7R

Other Listings  
Review Code

Reviewer

Date

Page 1 of 1

\*Resource Name or #: 1200 La Jolla Rancho

P1. Other Identifier: B76 - La Jolla Views & Scenic Roads

\*P2. Location: ☐ Not for Publication ☒ Unrestricted  
and (P2b and P2c or P2d. Attach a Location Map as necessary.)

\*a. County: San Diego

\*b. USGS 7.5' Quad: La Jolla

Date: 1975

T15S: R4W: 1/4 of 1/4 of Sec;

M.D.

B.M.

c. Address: 0 Rodeo Drive

City: La Jolla

Zip: 92037

d.: UTM: ; mE/ mN

e. Other Locational Data: (e.g., parcel #, directions to resource, elevation, etc., as appropriate)

**\*P3a. Description:**

Architect:

Style:

General Description: Scenic roadway

- View west of Pacific Ocean from roadway.

\*P3b. Resource Attributes: (List attributes and codes) HP37 - Highway/Trail

\*P4. Resources Present: ☐ Building ☐ Structure ☐ Object ☒ Site ☐ District ☐ Element of District ☐ Other (Isolates, etc.)

P5a. Photo or Drawing (Photo required for buildings, structures, and objects.)



**\*P5b. Description of Photo:**  
(View, date, accession #)

LJ449.jpg

**\*P6. Date of Constructed/Age and Sources:**

c 1950

☐ Prehistoric ☒ Historic ☐ Both

**\*P7. Owner and Address:**

**\*P8. Recorded by:** (Name, affiliation, and address)

S. Singleton

KTU+A

3916 Normal Street, San Diego, CA 92103

**\*P9. Date Recorded:**

1/15/04

**\*P10. Survey Type:**

Reconnaissance

**\*P11. Report Citation:** Cite survey report and other sources, or enter "none."

La Jolla Historical Reconnaissance  
Survey--Cultural Landscape, 2003

**\*Attachments:**

☒ NONE

☐ Location Map

☐ Sketch Map

☐ Continuation Sheet

☐ Building, Structure and Object Record

☐ Archaeological Record

☐ District Record

☐ Linear Feature Record

☐ Milling Station Record

☐ Rock Art Record

☐ Artifact Record

☐ Photograph Record

☐ Other (List):

State of California - The Resources Agency  
DEPARTMENT OF PARKS AND RECREATION  
**PRIMARY RECORD**

Primary #  
HRI #  
Trinomial  
NRHP Status Code 7R

Other Listings

Review Code

Reviewer

Date

Page 1 of 1

\*Resource Name or #: 1900 Roseland

P1. Other Identifier: D18 - La Jolla Street & Heritage Trees

\*P2. Location: ☐ Not for Publication ☒ Unrestricted

\*a. County: San Diego

and (P2b and P2c or P2d. Attach a Location Map as necessary.)

\*b. USGS 7.5' Quad: La Jolla

Date: 1975

T15S: R4W: 1/4 of 1/4 of Sec;

M.D.

B.M.

c. Address: 1900 Roseland

City: La Jolla

Zip: 92037

d.: UTM: ; mE/ mN

e. Other Locational Data: (e.g., parcel #, directions to resource, elevation, etc., as appropriate)

\*P3a. Description:

Architect:

Style:

General Description: Street trees

- Oleander (pruned into tree form) located in street right-of-way.

\*P3b. Resource Attributes: (List attributes and codes) HP30 - Trees/Vegetation

\*P4. Resources Present: ☐ Building ☐ Structure ☒ Object ☐ Site ☐ District ☐ Element of District ☐ Other (Isolates, etc.)

P5a. Photo or Drawing (Photo required for buildings, structures, and objects.)



\*P5b. Description of Photo:  
(View, date, accession #)

LJ405.jpg

\*P6. Date of Constructed/Age and Sources:

c 1940

☐ Prehistoric ☒ Historic ☐ Both

\*P7. Owner and Address:

\*P8. Recorded by: (Name, affiliation, and address)

S. Singleton

KTU+A

3916 Normal Street, San Diego, CA 92103

\*P9. Date Recorded:

1/29/04

\*P10. Survey Type:

Reconnaissance

\*P11. Report Citation: Cite survey report and other sources, or enter "none."

La Jolla Historical Reconnaissance  
Survey--Cultural Landscape, 2003

\*Attachments:

☒ NONE

☐ Location Map

☐ Sketch Map

☐ Continuation Sheet

☐ Building, Structure and Object Record

☐ Archaeological Record

☐ District Record

☐ Linear Feature Record

☐ Milling Station Record

☐ Rock Art Record

☐ Artifact Record

☐ Photograph Record

☐ Other (List):

State of California - The Resources Agency  
DEPARTMENT OF PARKS AND RECREATION  
**PRIMARY RECORD**

Primary #  
HRI #  
Trinomial  
NRHP Status Code 7R

Other Listings

Review Code

Reviewer

Date

Page 1 of 1

\*Resource Name or #: Roseland Drive & Roseland Place

P1. Other Identifier: B31 La Jolla Views & Scenic Roads

\*P2. Location: ☐ Not for Publication ☒ Unrestricted

and (P2b and P2c or P2d. Attach a Location Map as necessary.)

\*a. County: San Diego

\*b. USGS 7.5' Quad: La Jolla

Date: 1975

T15S: R4w: 1/4 of 1/4 of Sec;

M.D.

B.M.

c. Address: 7700 Roseland Drive

City: La Jolla

Zip: 92037

d.: UTM: ; mE/ mN

e. Other Locational Data: (e.g., parcel #, directions to resource, elevation, etc., as appropriate)

\*P3a. Description:

Architect:

Style:

General Description: Scenic roadway

Ocean view from Roseland Drive & Roseland Place

\*P3b. Resource Attributes: (List attributes and codes) HP37 - Highway/Trail

\*P4. Resources Present: ☐ Building ☐ Structure ☐ Object ☒ Site ☐ District ☐ Element of District ☐ Other (Isolates, etc.)

P5a. Photo or Drawing (Photo required for buildings, structures, and objects.)



P5b. Description of Photo:  
(View, date, accession #)

LJ475.jpg

\*P6. Date of Constructed/Age and Sources:

c 1953

☐ Prehistoric ☒ Historic ☐ Both

\*P7. Owner and Address:

\*P8. Recorded by: (Name, affiliation, and address)

S. Singleton

KTU+A

3916 Normal Street, San Diego, CA 92103

\*P9. Date Recorded:

1/15/04

\*P10. Survey Type:

Reconnaissance

\*P11. Report Citation: Cite survey report and other sources, or enter "none."

La Jolla Historical Reconnaissance  
Survey--Cultural Landscape, 2003

\*Attachments:

☒ NONE

☐ Location Map

☐ Sketch Map

☐ Continuation Sheet

☐ Building, Structure and Object Record

☐ Archaeological Record

☐ District Record

☐ Linear Feature Record

☐ Milling Station Record

☐ Rock Art Record

☐ Artifact Record

☐ Photograph Record

☐ Other (List):



State of California - The Resources Agency  
DEPARTMENT OF PARKS AND RECREATION  
**PRIMARY RECORD**

Primary #  
HRI #  
Trinomial  
NRHP Status Code 7R

Other Listings

Review Code

Reviewer

Date

Page 1 of 1

\*Resource Name or #: Roseland Drive Open Space

P1. Other Identifier: C26 - La Jolla Parks & Open Space

\*P2. Location: ☐ Not for Publication ☐ Unrestricted

and (P2b and P2c or P2d. Attach a Location Map as necessary.)

\*a. County: San Diego

\*b. USGS 7.5' Quad: La Jolla

Date: 1975

T15S: R4w: 1/4 of 1/4 of Sec;

M.D.

B.M.

c. Address: 7700 Roseland Drive

City: La Jolla

Zip: 92037

d.: UTM: ; mE/ mN

e. Other Locational Data: (e.g., parcel #, directions to resource, elevation, etc., as appropriate)

\*P3a. Description:

Architect:

Style:

General Description: Open space

- Private open space

\*P3b. Resource Attributes: (List attributes and codes) HP31 - Urban Open Space

\*P4. Resources Present: ☐ Building ☐ Structure ☐ Object ☒ Site ☐ District ☐ Element of District ☐ Other (Isolates, etc.)

P5a. Photo or Drawing (Photo required for buildings, structures, and objects.)



\*P5b. Description of Photo:  
(View, date, accession #)

LJ496.jpg

\*P6. Date of Constructed/Age and Sources:

c 1915

☐ Prehistoric ☒ Historic ☐ Both

\*P7. Owner and Address:

\*P8. Recorded by: (Name, affiliation, and address)

S. Singleton

KTU+A

3916 Normal Street, San Diego, CA 92103

\*P9. Date Recorded:

12/7/03

\*P10. Survey Type:

Reconnaissance

\*P11. Report Citation: Cite survey report and other sources, or enter "none."

La Jolla Historical Reconnaissance  
Survey--Cultural Landscape, 2003

\*Attachments:

- |  |   |  |
|--|---|--|
| <input type="checkbox"/> NONE                                  | <input type="checkbox"/> Archaeological Record  | <input type="checkbox"/> Artifact Record   |
| <input type="checkbox"/> Location Map                          | <input type="checkbox"/> District Record        | <input type="checkbox"/> Photograph Record |
| <input type="checkbox"/> Sketch Map                            | <input type="checkbox"/> Linear Feature Record  | <input type="checkbox"/> Other (List):     |
| <input type="checkbox"/> Continuation Sheet                    | <input type="checkbox"/> Milling Station Record |  |
| <input type="checkbox"/> Building, Structure and Object Record | <input type="checkbox"/> Rock Art Record        |  |



State of California - The Resources Agency  
DEPARTMENT OF PARKS AND RECREATION  
**PRIMARY RECORD**

Primary #  
HRI #  
Trinomial  
NRHP Status Code 7R

Other Listings

Review Code

Reviewer

Date

Page 1 of 1

\*Resource Name or #: 7800 Roseland Drive

P1. Other Identifier: D32 - La Jolla Street & Heritage Trees

\*P2. Location: ☐ Not for Publication ☒ Unrestricted

and (P2b and P2c or P2d. Attach a Location Map as necessary.)

\*a. County: San Diego

\*b. USGS 7.5' Quad: La Jolla

Date: 1975

T15S: R4W: 1/4 of 1/4 of Sec;

M.D.

B.M.

c. Address: 7800 Roseland Drive

City: La Jolla

Zip: 92037

d.: UTM: ; mE/ mN

e. Other Locational Data: (e.g., parcel #, directions to resource, elevation, etc., as appropriate)

\*P3a. Description:

Architect:

Style:

General Description: Heritage trees

- Torrey Pines located on private property

\*P3b. Resource Attributes: (List attributes and codes) HP30 - Trees/Vegetation

\*P4. Resources Present: ☐ Building ☐ Structure ☒ Object ☐ Site ☐ District ☐ Element of District ☐ Other (Isolates, etc.)

P5a. Photo or Drawing (Photo required for buildings, structures, and objects.)



\*P5b. Description of Photo:  
(View, date, accession #)

LJ474.jpg

\*P6. Date of Constructed/Age and Sources:

c 1950

☐ Prehistoric ☒ Historic ☐ Both

\*P7. Owner and Address:

\*P8. Recorded by: (Name, affiliation, and address)

S. Singleton

KTU+A

3916 Normal Street, San Diego, CA 92103

\*P9. Date Recorded:

1/29/04

\*P10. Survey Type:

Reconnaissance

\*P11. Report Citation: Cite survey report and other sources, or enter "none."

La Jolla Historical Reconnaissance  
Survey--Cultural Landscape, 2003

\*Attachments:

☒ NONE

☐ Location Map

☐ Sketch Map

☐ Continuation Sheet

☐ Building, Structure and Object Record

☐ Archaeological Record

☐ District Record

☐ Linear Feature Record

☐ Milling Station Record

☐ Rock Art Record

☐ Artifact Record

☐ Photograph Record

☐ Other (List):

State of California - The Resources Agency  
DEPARTMENT OF PARKS AND RECREATION  
**PRIMARY RECORD**

Primary #  
HRI #  
Trinomial  
NRHP Status Code 5D3

Other Listings  
Review Code

Reviewer

Date

Page 1 of 1

\*Resource Name or #: View at Neptune & Kolmar

P1. Other Identifier: A60 - La Jolla Coastal Zone, B69 - La Jolla Views & Scenic Roads

\*P2. Location: ☐ Not for Publication ☒ Unrestricted

\*a. County: San Diego

and (P2b and P2c or P2d. Attach a Location Map as necessary.)

\*b. USGS 7.5' Quad: La Jolla

Date: 1975

T15S: R4w: 1/4 of 1/4 of Sec;

M.D.

B.M.

c. Address: 0 Rosemont

City: La Jolla

Zip: 92037

d.: UTM: ; mE/ mN

e. Other Locational Data: (e.g., parcel #, directions to resource, elevation, etc., as appropriate)

\*P3a. Description:

Architect:

Style:

General Description: Stairs and view point

- Wooden steps at foot of Kolmar provide access down bluff to La Jolla Strand Beach.
- Major view point from top of bluffs

\*P3b. Resource Attributes: (List attributes and codes) HP39 - Other (stairs)

\*P4. Resources Present: ☐ Building ☐ Structure ☒ Object ☐ Site ☐ District ☐ Element of District ☐ Other (Isolates, etc.)

P5a. Photo or Drawing (Photo required for buildings, structures, and objects.)



\*P5b. Description of Photo:  
(View, date, accession #)

LJ244.jpg

\*P6. Date of Constructed/Age and Sources:

c 1920

☐ Prehistoric ☒ Historic ☐ Both

\*P7. Owner and Address:

\*P8. Recorded by: (Name, affiliation, and address)

S. Singleton  
KTU+A  
3916 Normal Street, San Diego, CA 92103

\*P9. Date Recorded:

1/4/04

\*P10. Survey Type:

Reconnaissance

\*P11. Report Citation: Cite survey report and other sources, or enter "none."

La Jolla Historical Reconnaissance  
Survey--Cultural Landscape, 2003

\*Attachments:

- ☒ NONE ☐ Archaeological Record ☐ Artifact Record  
☐ Location Map ☐ District Record ☐ Photograph Record  
☐ Sketch Map ☐ Linear Feature Record ☐ Other (List):  
☐ Continuation Sheet ☐ Milling Station Record  
☐ Building, Structure and Object Record ☐ Rock Art Record

State of California - The Resources Agency  
DEPARTMENT OF PARKS AND RECREATION  
**PRIMARY RECORD**

Primary #  
HRI #  
Trinomial  
NRHP Status Code 7R

Other Listings

Review Code

Reviewer

Date

Page 1 of 1

\*Resource Name or #: Rosemont Street

P1. Other Identifier: B70 - La Jolla Views & Scenic Roads

\*P2. Location: ☐ Not for Publication ☒ Unrestricted

and (P2b and P2c or P2d. Attach a Location Map as necessary.)

\*b. USGS 7.5' Quad: La Jolla

Date: 1975

\*a. County: San Diego

T15S: R4W: 1/4 of 1/4 of Sec;

M.D.

B.M.

c. Address: 0 Rosemont Street

City: La Jolla

Zip: 92037

d.: UTM: ; mE/ mN

e. Other Locational Data: (e.g., parcel #, directions to resource, elevation, etc., as appropriate)

\*P3a. Description:

Architect:

Style:

General Description: Scenic roadway

- View west of Pacific Ocean from the west end of Rosemont Street

\*P3b. Resource Attributes: (List attributes and codes) HP37 - Highway/Trail

\*P4. Resources Present: ☐ Building ☐ Structure ☐ Object ☒ Site ☐ District ☐ Element of District ☐ Other (Isolates, etc.)

P5a. Photo or Drawing (Photo required for buildings, structures, and objects.)



\*P5b. Description of Photo:  
(View, date, accession #)

LJ361.jpg

\*P6. Date of Constructed/Age and Sources:

c 1920

☐ Prehistoric ☒ Historic ☐ Both

\*P7. Owner and Address:

\*P8. Recorded by: (Name, affiliation, and address)

S. Singleton  
KTU+A  
3916 Normal Street, San Diego, CA 92103

\*P9. Date Recorded:

1/15/04

\*P10. Survey Type:

Reconnaissance

\*P11. Report Citation: Cite survey report and other sources, or enter "none."

La Jolla Historical Reconnaissance  
Survey--Cultural Landscape, 2003

\*Attachments:

- ☒ NONE ☐ Archaeological Record ☐ Artifact Record  
☐ Location Map ☐ District Record ☐ Photograph Record  
☐ Sketch Map ☐ Linear Feature Record ☐ Other (List):  
☐ Continuation Sheet ☐ Milling Station Record  
☐ Building, Structure and Object Record ☐ Rock Art Record

State of California - The Resources Agency  
DEPARTMENT OF PARKS AND RECREATION  
**PRIMARY RECORD**

Primary #  
HRI #  
Trinomial  
NRHP Status Code 7R

Other Listings

Review Code

Reviewer

Date

Page 1 of 1

\*Resource Name or #: 2300 Rue Adriane

P1. Other Identifier: B43 - KTU+A Views & Scenic Roads

\*P2. Location: ☐ Not for Publication ☒ Unrestricted

\*a. County: San Diego

and (P2b and P2c or P2d. Attach a Location Map as necessary.)

\*b. USGS 7.5' Quad: La Jolla

Date: 1975

T15S: R4W: 1/4 of 1/4 of Sec;

M.D.

B.M.

c. Address: 2300 Rue Adriane

City: La Jolla

Zip: 92037

d.: UTM: ; mE/ mN

e. Other Locational Data: (e.g., parcel #, directions to resource, elevation, etc., as appropriate)

\*P3a. Description:

Architect:

Style:

General Description: Scenic roadway

- View of Pacific Ocean looking north from Rue Adriane

\*P3b. Resource Attributes: (List attributes and codes) HP37 - Highway/Trail

\*P4. Resources Present: ☐ Building ☐ Structure ☐ Object ☒ Site ☐ District ☐ Element of District ☐ Other (Isolates, etc.)

P5a. Photo or Drawing (Photo required for buildings, structures, and objects.)



P5b. Description of Photo:  
(View, date, accession #)

LJ481.jpg

\*P6. Date of Constructed/Age and Sources:

c 1960

☐ Prehistoric ☒ Historic ☐ Both

\*P7. Owner and Address:

\*P8. Recorded by: (Name, affiliation, and address)

S. Singleton

KTU+A

3916 Normal Street, San Diego, CA 92103

\*P9. Date Recorded:

1/15/04

\*P10. Survey Type:

Reconnaissance

\*P11. Report Citation: Cite survey report and other sources, or enter "none."

La Jolla Historical Reconnaissance  
Survey--Cultural Landscape, 2003

\*Attachments:

☒ NONE

☐ Location Map

☐ Sketch Map

☐ Continuation Sheet

☐ Building, Structure and Object Record

☐ Archaeological Record

☐ District Record

☐ Linear Feature Record

☐ Milling Station Record

☐ Rock Art Record

☐ Artifact Record

☐ Photograph Record

☐ Other (List):



State of California - The Resources Agency  
DEPARTMENT OF PARKS AND RECREATION  
**PRIMARY RECORD**

Primary #  
HRI #  
Trinomial  
NRHP Status Code 7R

Other Listings

Review Code

Reviewer

Date

Page 1 of 1

\*Resource Name or #: Rue Michael

**P1. Other Identifier:** B44 - La Jolla Views & Scenic Roads, D61 - La Jolla Street & Heritage Trees

**\*P2. Location:** ☐ Not for Publication ☒ Unrestricted

**\*a. County:** San Diego

and (P2b and P2c or P2d. Attach a Location Map as necessary.)

**\*b. USGS 7.5' Quad:** La Jolla

**Date:** 1975

**T15S: R4w: 1/4 of 1/4 of Sec;**

**M.D.**

**B.M.**

c. Address: 7200 Rue Michael

**City:** La Jolla

**Zip:** 92037

d.: UTM: ; mE/ mN

e. Other Locational Data: (e.g., parcel #, directions to resource, elevation, etc., as appropriate)

**\*P3a. Description:**

Architect:

Style:

General Description: Scenic roadway, Heritage tree

- View looking northeast towards University City
- Torrey Pine heritage tree

**\*P3b. Resource Attributes:** (List attributes and codes) HP37 - Highway/Trail

**\*P4. Resources Present:** ☐ Building ☐ Structure ☐ Object ☒ Site ☐ District ☐ Element of District ☐ Other (Isolates, etc.)

P5a. Photo or Drawing (Photo required for buildings, structures, and objects.)



**\*P5b. Description of Photo:**  
(View, date, accession #)

LJ483.jpg

**\*P6. Date of Constructed/Age and Sources:**

c 1950

☐ Prehistoric ☒ Historic ☐ Both

**\*P7. Owner and Address:**

**\*P8. Recorded by:** (Name, affiliation, and address)

S. Singleton

KTU+A

3916 Normal Street, San Diego, CA 92103

**\*P9. Date Recorded:**

1/15/04

**\*P10. Survey Type:**

Reconnaissance

**\*P11. Report Citation:** Cite survey report and other sources, or enter "none."

La Jolla Historical Reconnaissance  
Survey--Cultural Landscape, 2003

**\*Attachments:**

- |  |   |  |
|--|---|--|
| <input checked="" type="checkbox"/> NONE                       | <input type="checkbox"/> Archaeological Record  | <input type="checkbox"/> Artifact Record   |
| <input type="checkbox"/> Location Map                          | <input type="checkbox"/> District Record        | <input type="checkbox"/> Photograph Record |
| <input type="checkbox"/> Sketch Map                            | <input type="checkbox"/> Linear Feature Record  | <input type="checkbox"/> Other (List):     |
| <input type="checkbox"/> Continuation Sheet                    | <input type="checkbox"/> Milling Station Record |  |
| <input type="checkbox"/> Building, Structure and Object Record | <input type="checkbox"/> Rock Art Record        |  |

State of California - The Resources Agency  
DEPARTMENT OF PARKS AND RECREATION  
**PRIMARY RECORD**

Primary #  
HRI #  
Trinomial  
NRHP Status Code 7R

Other Listings

Review Code

Reviewer

Date

Page 1 of 1

\*Resource Name or #: Ruelle Monte Carlo Open Space

P1. Other Identifier: C06 - La Jolla Parks & Open Space

\*P2. Location: ☐ Not for Publication ☐ Unrestricted

and (P2b and P2c or P2d. Attach a Location Map as necessary.)

\*a. County: San Diego

\*b. USGS 7.5' Quad: La Jolla

Date: 1975

T15S: R4w: 1/4 of 1/4 of Sec;

M.D.

B.M.

c. Address: 0 Ruelle Monte Carlo

City: La Jolla

Zip: 92037

d.: UTM: ; mE/ mN

e. Other Locational Data: (e.g., parcel #, directions to resource, elevation, etc., as appropriate)

\*P3a. Description:

Architect:

Style:

General Description: Open space

- Designated open space

\*P3b. Resource Attributes: (List attributes and codes) HP31 - Urban Open Space

\*P4. Resources Present: ☐ Building ☐ Structure ☐ Object ☒ Site ☐ District ☐ Element of District ☐ Other (Isolates, etc.)

P5a. Photo or Drawing (Photo required for buildings, structures, and objects.)



P5b. Description of Photo:  
(View, date, accession #)

LJ487.jpg

\*P6. Date of Constructed/Age and Sources:

c 1960

☐ Prehistoric ☒ Historic ☐ Both

\*P7. Owner and Address:

\*P8. Recorded by: (Name, affiliation, and address)

S. Singleton

KTU+A

3916 Normal Street, San Diego, CA 92103

\*P9. Date Recorded:

12/7/03

\*P10. Survey Type:

Reconnaissance

\*P11. Report Citation: Cite survey report and other sources, or enter "none."

La Jolla Historical Reconnaissance  
Survey--Cultural Landscape, 2003

\*Attachments:

- |  |   |  |
|--|---|--|
| <input type="checkbox"/> NONE                                  | <input type="checkbox"/> Archaeological Record  | <input type="checkbox"/> Artifact Record   |
| <input type="checkbox"/> Location Map                          | <input type="checkbox"/> District Record        | <input type="checkbox"/> Photograph Record |
| <input type="checkbox"/> Sketch Map                            | <input type="checkbox"/> Linear Feature Record  | <input type="checkbox"/> Other (List):     |
| <input type="checkbox"/> Continuation Sheet                    | <input type="checkbox"/> Milling Station Record |  |
| <input type="checkbox"/> Building, Structure and Object Record | <input type="checkbox"/> Rock Art Record        |  |

State of California - The Resources Agency  
DEPARTMENT OF PARKS AND RECREATION  
**PRIMARY RECORD**

Primary #  
HRI #  
Trinomial  
NRHP Status Code 5D3

Other Listings  
Review Code

Reviewer

Date

Page 1 of 1

\*Resource Name or #: Sea Lane Street End Access

P1. Other Identifier: A51 - La Jolla Coastal Zone, B55 La Jolla Views & Scenic Roads

\*P2. Location: ☐ Not for Publication ☒ Unrestricted

\*a. County: San Diego

and (P2b and P2c or P2d. Attach a Location Map as necessary.)

\*b. USGS 7.5' Quad: La Jolla

Date: 1975

T15S: R4W: 1/4 of 1/4 of Sec;

M.D.

B.M.

c. Address: 0 Sea Lane

City: La Jolla

Zip: 92037

d.: UTM: ; mE/ mN

e. Other Locational Data: (e.g., parcel #, directions to resource, elevation, etc., as appropriate)

\*P3a. Description:

Architect:

Style:

General Description: View point

- Partial view point & scenic overlook of Marine Street Beach.
- Steps provide access to beach.

\*P3b. Resource Attributes: (List attributes and codes) HP39 - Other (view point)

\*P4. Resources Present: ☐ Building ☐ Structure ☐ Object ☒ Site ☐ District ☐ Element of District ☐ Other (Isolates, etc.)

P5a. Photo or Drawing (Photo required for buildings, structures, and objects.)



\*P5b. Description of Photo:  
(View, date, accession #)

LJ345.jpg

\*P6. Date of Constructed/Age and Sources:

c 1924

☐ Prehistoric ☒ Historic ☐ Both

\*P7. Owner and Address:

\*P8. Recorded by: (Name, affiliation, and address)

S. Singleton

KTU+A

3916 Normal Street, San Diego, CA 92103

\*P9. Date Recorded:

1/4/04

\*P10. Survey Type:

Reconnaissance

\*P11. Report Citation: Cite survey report and other sources, or enter "none."

La Jolla Historical Reconnaissance  
Survey--Cultural Landscape, 2003

\*Attachments:

☒ NONE

☐ Location Map

☐ Sketch Map

☐ Continuation Sheet

☐ Building, Structure and Object Record

☐ Archaeological Record

☐ District Record

☐ Linear Feature Record

☐ Milling Station Record

☐ Rock Art Record

☐ Artifact Record

☐ Photograph Record

☐ Other (List):

State of California - The Resources Agency  
DEPARTMENT OF PARKS AND RECREATION  
**PRIMARY RECORD**

Primary #  
HRI #  
Trinomial  
NRHP Status Code 7R

Other Listings

Review Code

Reviewer

Date

Page 1 of 1

\*Resource Name or #: 700 Silver Street

P1. Other Identifier: D55 - La Jolla Street & Heritage Trees

\*P2. Location: ☐ Not for Publication ☒ Unrestricted

and (P2b and P2c or P2d. Attach a Location Map as necessary.)

\*a. County: San Diego

\*b. USGS 7.5' Quad: La Jolla

Date: 1975

T15S: R4w: 1/4 of 1/4 of Sec;

M.D.

B.M.

c. Address: 700 Silver Street

City: La Jolla

Zip: 92037

d.: UTM: ; mE/ mN

e. Other Locational Data: (e.g., parcel #, directions to resource, elevation, etc., as appropriate)

\*P3a. Description:

Architect:

Style:

General Description: Street trees

- Evergreen Pear & Melaleuca leucadendra located in street right-of-way.

\*P3b. Resource Attributes: (List attributes and codes) HP30 - Trees/Vegetation

\*P4. Resources Present: ☐ Building ☐ Structure ☒ Object ☐ Site ☐ District ☐ Element of District ☐ Other (Isolates, etc.)

P5a. Photo or Drawing (Photo required for buildings, structures, and objects.)



\*P5b. Description of Photo:  
(View, date, accession #)

LJ367.jpg

\*P6. Date of Constructed/Age and Sources:

c 1894

☐ Prehistoric ☒ Historic ☐ Both

\*P7. Owner and Address:

\*P8. Recorded by: (Name, affiliation, and address)

S. Singleton

KTU+A

3916 Normal Street, San Diego, CA 92103

\*P9. Date Recorded:

1/29/04

\*P10. Survey Type:

Reconnaissance

\*P11. Report Citation: Cite survey report and other sources, or enter "none."

La Jolla Historical Reconnaissance  
Survey--Cultural Landscape, 2003

\*Attachments:

☒ NONE

☐ Location Map

☐ Sketch Map

☐ Continuation Sheet

☐ Building, Structure and Object Record

☐ Archaeological Record

☐ District Record

☐ Linear Feature Record

☐ Milling Station Record

☐ Rock Art Record

☐ Artifact Record

☐ Photograph Record

☐ Other (List):



State of California - The Resources Agency  
DEPARTMENT OF PARKS AND RECREATION  
**PRIMARY RECORD**

Primary #  
HRI #  
Trinomial  
NRHP Status Code 7R

Other Listings

Review Code

Reviewer

Date

Page 1 of 1

\*Resource Name or #: 700-1100 Silverado

**P1. Other Identifier:** D47 - La Jolla Street & Heritage Trees

**\*P2. Location:** ☐ Not for Publication ☒ Unrestricted

and (P2b and P2c or P2d. Attach a Location Map as necessary.)

**\*a. County:** San Diego

**\*b. USGS 7.5' Quad:** La Jolla

**Date:** 1975

**T15S: R4w: 1/4 of 1/4 of Sec;**

**M.D.**

**B.M.**

c. Address: 700-1100 Silverado

**City:** La Jolla

**Zip:** 92037

d.: UTM: ; mE/ mN

e. Other Locational Data: (e.g., parcel #, directions to resource, elevation, etc., as appropriate)

**\*P3a. Description:**

Architect:

Style:

General Description: Street trees

- Queen Palms and Carrotwood located in street right-of-way.
- Street was originally named Connecticut Avenue

**\*P3b. Resource Attributes:** (List attributes and codes) HP30 - Trees/Vegetation

**\*P4. Resources Present:** ☐ Building ☐ Structure ☒ Object ☐ Site ☐ District ☐ Element of District ☐ Other (Isolates, etc.)

P5a. Photo or Drawing (Photo required for buildings, structures, and objects.)



**\*P5b. Description of Photo:**  
(View, date, accession #)

LJ382.jpg

**\*P6. Date of Constructed/Age and Sources:**

c 1894

☐ Prehistoric ☒ Historic ☐ Both

**\*P7. Owner and Address:**

**\*P8. Recorded by:** (Name, affiliation, and address)

S. Singleton

KTU+A

3916 Normal Street, San Diego, CA 92103

**\*P9. Date Recorded:**

1/29/04

**\*P10. Survey Type:**

Reconnaissance

**\*P11. Report Citation:** Cite survey report and other sources, or enter "none."

La Jolla Historical Reconnaissance  
Survey--Cultural Landscape, 2003

**\*Attachments:**

☒ NONE

☐ Location Map

☐ Sketch Map

☐ Continuation Sheet

☐ Building, Structure and Object Record

☐ Archaeological Record

☐ District Record

☐ Linear Feature Record

☐ Milling Station Record

☐ Rock Art Record

☐ Artifact Record

☐ Photograph Record

☐ Other (List):

State of California - The Resources Agency  
DEPARTMENT OF PARKS AND RECREATION  
**PRIMARY RECORD**

Primary #  
HRI #  
Trinomial  
NRHP Status Code 1S

Other Listings

Review Code

Reviewer

Date

Page 1 of 1

\*Resource Name or #: La Jolla Women's Club

P1. Other Identifier: E05 - La Jolla Designed Landscapes

\*P2. Location: ☐ Not for Publication ☒ Unrestricted

and (P2b and P2c or P2d. Attach a Location Map as necessary.)

\*a. County: San Diego

\*b. USGS 7.5' Quad: La Jolla

Date: 1975

T15S: R4w: 1/4 of 1/4 of Sec;

M.D.

B.M.

c. Address: 715 Silverado

City: La Jolla

Zip: 92037

d.: UTM: ; mE/ mN

e. Other Locational Data: (e.g., parcel #, directions to resource, elevation, etc., as appropriate)

**\*P3a. Description:**

Architect: Irving Gill

Style:

General Description: Private club

- 1916 Women's Club planted a Northern Oak in honor of Shakespeare
- 1928 Alliance Francaise planted a spruce tree in honor of Myron Herrick, ambassador to France
- Brick pathways in herringbone pattern
- Fountain in honor of Mrs. Christian Clapper, Past President of LJ Women's Club

\*P3b. Resource Attributes: (List attributes and codes) HP31 - Urban Open Space

\*P4. Resources Present: ☐ Building ☐ Structure ☐ Object ☒ Site ☐ District ☐ Element of District ☐ Other (Isolates, etc.)

P5a. Photo or Drawing (Photo required for buildings, structures, and objects.)



**\*P5b. Description of Photo:**  
(View, date, accession #)

LJ013.jpg

**\*P6. Date of Constructed/Age and Sources:**

1914

☐ Prehistoric ☒ Historic ☐ Both

**\*P7. Owner and Address:**

**\*P8. Recorded by:** (Name, affiliation, and address)

S. Singleton

KTU+A

3916 Normal Street, San Diego, CA 92103

**\*P9. Date Recorded:**

2/2/04

**\*P10. Survey Type:**

Reconnaissance

**\*P11. Report Citation:** Cite survey report and other sources, or enter "none."

La Jolla Historical Reconnaissance  
Survey--Cultural Landscape, 2003

**\*Attachments:**

- ☒ NONE
- ☐ Location Map
- ☐ Sketch Map
- ☐ Continuation Sheet
- ☐ Building, Structure and Object Record
- ☐ Archaeological Record
- ☐ District Record
- ☐ Linear Feature Record
- ☐ Milling Station Record
- ☐ Rock Art Record
- ☐ Artifact Record
- ☐ Photograph Record
- ☐ Other (List):

State of California - The Resources Agency  
DEPARTMENT OF PARKS AND RECREATION  
**PRIMARY RECORD**

Primary #  
HRI #  
Trinomial  
NRHP Status Code 7R

Other Listings

Review Code

Reviewer

Date

Page 1 of 1

\*Resource Name or #: 5600 Soledad Mountain

**P1. Other Identifier:** D78 - La Jolla Street & Heritage Trees

**\*P2. Location:** ☐ Not for Publication ☒ Unrestricted

and (P2b and P2c or P2d. Attach a Location Map as necessary.)

**\*a. County:** San Diego

**\*b. USGS 7.5' Quad:** La Jolla

**Date:** 1975

**T15S: R4w: 1/4 of 1/4 of Sec;**

**M.D.**

**B.M.**

**c. Address:** 5600 Soledad Mountain

**City:** La Jolla

**Zip:** 92037

**d.: UTM:** ; mE/ mN

**e. Other Locational Data:** (e.g., parcel #, directions to resource, elevation, etc., as appropriate)

**\*P3a. Description:**

Architect:

Style:

General Description: Street trees

- Carrotwood planted in street right-of-way

**\*P3b. Resource Attributes:** (List attributes and codes) HP30 - Trees/Vegetation

**\*P4. Resources Present:** ☐ Building ☐ Structure ☒ Object ☐ Site ☐ District ☐ Element of District ☐ Other (Isolates, etc.)

P5a. Photo or Drawing (Photo required for buildings, structures, and objects.)



**P5b. Description of Photo:**  
(View, date, accession #)

LJ208.jpg

**\*P6. Date of Constructed/Age and Sources:**

c 1950

☐ Prehistoric ☒ Historic ☐ Both

**\*P7. Owner and Address:**

**\*P8. Recorded by:** (Name, affiliation, and address)

S. Singleton

KTU+A

3916 Normal Street, San Diego, CA 92103

**\*P9. Date Recorded:**

1/29/04

**\*P10. Survey Type:**

Reconnaissance

**\*P11. Report Citation:** Cite survey report and other sources, or enter "none."

La Jolla Historical Reconnaissance  
Survey--Cultural Landscape, 2003

**\*Attachments:**

☒ NONE

☐ Location Map

☐ Sketch Map

☐ Continuation Sheet

☐ Building, Structure and Object Record

☐ Archaeological Record

☐ District Record

☐ Linear Feature Record

☐ Milling Station Record

☐ Rock Art Record

☐ Artifact Record

☐ Photograph Record

☐ Other (List):

State of California - The Resources Agency  
DEPARTMENT OF PARKS AND RECREATION  
**PRIMARY RECORD**

Primary #  
HRI #  
Trinomial  
NRHP Status Code 7R

Other Listings

Review Code

Reviewer

Date

Page 1 of 1

\*Resource Name or #: 6000 Soledad Mountain Road

P1. Other Identifier: B62 - La Jolla Views & Scenic Roads

\*P2. Location: ☐ Not for Publication ☒ Unrestricted

\*a. County: San Diego

and (P2b and P2c or P2d. Attach a Location Map as necessary.)

\*b. USGS 7.5' Quad: La Jolla

Date: 1975

T15S: R4w: 1/4 of 1/4 of Sec;

M.D.

B.M.

c. Address: 6000 Soledad Mountain Road

City: La Jolla

Zip: 92037

d.: UTM: ; mE/ mN

e. Other Locational Data: (e.g., parcel #, directions to resource, elevation, etc., as appropriate)

\*P3a. Description:

Architect:

Style:

General Description: Scenic roadway

- View south to Pacific Beach and Point Loma from roadway.

\*P3b. Resource Attributes: (List attributes and codes) HP37 - Highway/Trail

\*P4. Resources Present: ☐ Building ☐ Structure ☐ Object ☒ Site ☐ District ☐ Element of District ☐ Other (Isolates, etc.)

P5a. Photo or Drawing (Photo required for buildings, structures, and objects.)



\*P5b. Description of Photo:  
(View, date, accession #)

LJ209.jpg

\*P6. Date of Constructed/Age and Sources:

c 1950

☐ Prehistoric ☒ Historic ☐ Both

\*P7. Owner and Address:

\*P8. Recorded by: (Name, affiliation, and address)

S. Singleton

KTU+A

3916 Normal Street, San Diego, CA 92103

\*P9. Date Recorded:

1/15/04

\*P10. Survey Type:

Reconnaissance

\*P11. Report Citation: Cite survey report and other sources, or enter "none."

La Jolla Historical Reconnaissance  
Survey--Cultural Landscape, 2003

\*Attachments:

☒ NONE

☐ Location Map

☐ Sketch Map

☐ Continuation Sheet

☐ Building, Structure and Object Record

☐ Archaeological Record

☐ District Record

☐ Linear Feature Record

☐ Milling Station Record

☐ Rock Art Record

☐ Artifact Record

☐ Photograph Record

☐ Other (List):



State of California - The Resources Agency  
DEPARTMENT OF PARKS AND RECREATION  
**PRIMARY RECORD**

Primary #  
HRI #  
Trinomial  
NRHP Status Code 5S3

Other Listings

Review Code

Reviewer

Date

Page 1 of 1

\*Resource Name or #: Mt. Soledad - Soledad Natural Park

P1. Other Identifier: B42 - La Jolla Views & Scenic Roads, C17 - La Jolla Parks & Open Space

\*P2. Location: ☐ Not for Publication ☒ Unrestricted

\*a. County: San Diego

and (P2b and P2c or P2d. Attach a Location Map as necessary.)

\*b. USGS 7.5' Quad: La Jolla

Date: 1975

T15S: R4w: 1/4 of 1/4 of Sec;

M.D.

B.M.

c. Address: 0 Soledad Road

City: La Jolla

Zip: 92037

d.: UTM: ; mE/ mN

e. Other Locational Data: (e.g., parcel #, directions to resource, elevation, etc., as appropriate)

\*P3a. Description:

Architect:

Style:

General Description: Park

- Major view point
- Dedicated open space/park
- Multiple habitat planning area
- Original site 1.95 acres developed & 118.05 undeveloped
- Resolution #221593 8/7/78 dedicated additional 50 acres of Pueblo Lots 1252, 1253, 1266
- First launch of a sailplane from the top of Mt. Soledad occurred on 1/29/30 by Anne Lindbergh, lasting 6 minutes, 10 seconds & landing near Biological Grade
- 808.3' above sea level, created by Rose Canyon Fault

\*P3b. Resource Attributes: (List attributes and codes) HP31 - Urban Open Space

\*P4. Resources Present: ☐ Building ☐ Structure ☐ Object ☒ Site ☐ District ☐ Element of District ☐ Other (Isolates, etc.)

P5a. Photo or Drawing (Photo required for buildings, structures, and objects.)



P5b. Description of Photo:  
(View, date, accession #)

LJ301.jpg

\*P6. Date of Constructed/Age and Sources:

c 1913

☐ Prehistoric ☒ Historic ☐ Both

\*P7. Owner and Address:

City of San Diego, 202 C Street, San Diego, CA 92101

\*P8. Recorded by: (Name, affiliation, and address)

S. Singleton  
KTU+A  
3916 Normal Street, San Diego, CA 92103

\*P9. Date Recorded:

1/15/04

\*P10. Survey Type:

Reconnaissance

\*P11. Report Citation: Cite survey report and other sources, or enter "none."

La Jolla Historical Reconnaissance  
Survey--Cultural Landscape, 2003

\*Attachments:

- ☒ NONE
- |  |   |  |
|--|---|--|
| <input type="checkbox"/> Location Map                          | <input type="checkbox"/> Archaeological Record  | <input type="checkbox"/> Artifact Record   |
| <input type="checkbox"/> Sketch Map                            | <input type="checkbox"/> District Record        | <input type="checkbox"/> Photograph Record |
| <input type="checkbox"/> Continuation Sheet                    | <input type="checkbox"/> Linear Feature Record  | <input type="checkbox"/> Other (List):     |
| <input type="checkbox"/> Building, Structure and Object Record | <input type="checkbox"/> Milling Station Record |  |
|  | <input type="checkbox"/> Rock Art Record        |  |

State of California - The Resources Agency  
DEPARTMENT OF PARKS AND RECREATION  
**PRIMARY RECORD**

Primary #  
HRI #  
Trinomial  
NRHP Status Code 7R

Other Listings

Review Code

Reviewer

Date

Page 1 of 1

\*Resource Name or #: Mt. Soledad Cross

P1. Other Identifier: E29 - La Jolla Designed Landscapes

\*P2. Location: ☐ Not for Publication ☒ Unrestricted

and (P2b and P2c or P2d. Attach a Location Map as necessary.)

\*a. County: San Diego

\*b. USGS 7.5' Quad: La Jolla

Date: 1975

T15S: R4w: 1/4 of 1/4 of Sec;

M.D.

B.M.

c. Address: 0 Soledad Road

City: La Jolla

Zip: 92037

d.: UTM: ; mE/ mN

e. Other Locational Data: (e.g., parcel #, directions to resource, elevation, etc., as appropriate)

**\*P3a. Description:**

Architect:

Style:

General Description: Memorial

- Built in 1913 by Pacific Beach residents out of redwood, stolen in 1933
- Replaced in 1934 & fell during wind storm in 1952
- Mt. Soledad Memorial Association built current cross in 1958 to commemorate soldiers of Korean & WWI & II

In 1958 the cross was lit and a fence was installed (fence is a duplicate of Old Town's Serra palm tree fence)

\*P3b. Resource Attributes: (List attributes and codes) HP39 - Other

\*P4. Resources Present: ☐ Building ☐ Structure ☐ Object ☒ Site ☐ District ☐ Element of District ☐ Other (Isolates, etc.)

P5a. Photo or Drawing (Photo required for buildings, structures, and objects.)



**\*P5b. Description of Photo:**  
(View, date, accession #)

LJ001.jpg

**\*P6. Date of Constructed/Age and Sources:**

1913

☐ Prehistoric ☒ Historic ☐ Both

**\*P7. Owner and Address:**

**\*P8. Recorded by:** (Name, affiliation, and address)

S. Singleton  
KTU+A  
3916 Normal Street, San Diego, CA 92103

**\*P9. Date Recorded:**

2/2/04

**\*P10. Survey Type:**

Reconnaissance

**\*P11. Report Citation:** Cite survey report and other sources, or enter "none."

La Jolla Historical Reconnaissance  
Survey--Cultural Landscape, 2003

**\*Attachments:**

- ☒ NONE
- |  |   |  |
|--|---|--|
| <input type="checkbox"/> Location Map                          | <input type="checkbox"/> Archaeological Record  | <input type="checkbox"/> Artifact Record   |
| <input type="checkbox"/> Sketch Map                            | <input type="checkbox"/> District Record        | <input type="checkbox"/> Photograph Record |
| <input type="checkbox"/> Continuation Sheet                    | <input type="checkbox"/> Linear Feature Record  | <input type="checkbox"/> Other (List):     |
| <input type="checkbox"/> Building, Structure and Object Record | <input type="checkbox"/> Milling Station Record |  |
|  | <input type="checkbox"/> Rock Art Record        |  |

State of California - The Resources Agency  
DEPARTMENT OF PARKS AND RECREATION  
**PRIMARY RECORD**

Primary #  
HRI #  
Trinomial  
NRHP Status Code 5D3

Other Listings

Review Code

Reviewer

Date

Page 1 of 1

\*Resource Name or #: 100 South Coast Boulevard

P1. Other Identifier: A47 - La Jolla Coastal Zone

\*P2. Location: ☐ Not for Publication ☒ Unrestricted

\*a. County: San Diego

and (P2b and P2c or P2d. Attach a Location Map as necessary.)

\*b. USGS 7.5' Quad: La Jolla

Date: 1975

T15S: R4w: 1/4 of 1/4 of Sec;

M.D.

B.M.

c. Address: 100 South Coast Boulevard

City: La Jolla

Zip: 92037

d.: UTM: ; mE/ mN

e. Other Locational Data: (e.g., parcel #, directions to resource, elevation, etc., as appropriate)

**\*P3a. Description:**

Architect:

Style:

General Description: Walkway

- Paved dedicated walkway along the north side of the 100 South Coast condominium development provides access from South Coast Boulevard to Nicholson's Point Park.
- Access required by the California Coastal Commission.
- Wood and concrete stairway at the end of the walkway provides access down the bluff to the rocky shore below.

\*P3b. Resource Attributes: (List attributes and codes) HP37 - Highway/Trail

\*P4. Resources Present: ☐ Building ☐ Structure ☐ Object ☒ Site ☐ District ☐ Element of District ☐ Other (Isolates, etc.)

P5a. Photo or Drawing (Photo required for buildings, structures, and objects.)



**\*P5b. Description of Photo:**  
(View, date, accession #)

LJ341.jpg

**\*P6. Date of Constructed/Age and Sources:**

c 1910

☐ Prehistoric ☒ Historic ☐ Both

**\*P7. Owner and Address:**

**\*P8. Recorded by:** (Name, affiliation, and address)

S. Singleton  
KTU+A  
3916 Normal Street, San Diego, CA 92103

**\*P9. Date Recorded:**

1/4/04

**\*P10. Survey Type:**

Reconnaissance

**\*P11. Report Citation:** Cite survey report and other sources, or enter "none."

La Jolla Historical Reconnaissance  
Survey--Cultural Landscape, 2003

**\*Attachments:**

- ☒ NONE
- |  |   |  |
|--|---|--|
| <input type="checkbox"/> Location Map                          | <input type="checkbox"/> Archaeological Record  | <input type="checkbox"/> Artifact Record   |
| <input type="checkbox"/> Sketch Map                            | <input type="checkbox"/> District Record        | <input type="checkbox"/> Photograph Record |
| <input type="checkbox"/> Continuation Sheet                    | <input type="checkbox"/> Linear Feature Record  | <input type="checkbox"/> Other (List):     |
| <input type="checkbox"/> Building, Structure and Object Record | <input type="checkbox"/> Milling Station Record |  |
|  | <input type="checkbox"/> Rock Art Record        |  |

State of California - The Resources Agency  
DEPARTMENT OF PARKS AND RECREATION  
**PRIMARY RECORD**

Primary #  
HRI #  
Trinomial  
NRHP Status Code 5D3

Other Listings

Review Code

Reviewer

Date

Page 1 of 1

\*Resource Name or #: La Jolla Beach & Tennis Club

P1. Other Identifier: A14 - La Jolla Coastal Zone, C25 - La Jolla Parks & Open Space

\*P2. Location: ☐ Not for Publication ☒ Unrestricted

\*a. County: San Diego

and (P2b and P2c or P2d. Attach a Location Map as necessary.)

\*b. USGS 7.5' Quad: La Jolla

Date: 1975

T15S: R4w: 1/4 of 1/4 of Sec;

M.D.

B.M.

c. Address: 2000 Spindrift Drive

City: La Jolla

Zip: 92037

d.: UTM: ; mE/ mN

e. Other Locational Data: (e.g., parcel #, directions to resource, elevation, etc., as appropriate)

\*P3a. Description:

Architect:

Style:

General Description: Private recreation club and hotel

- Private open space, beach areas below the mean high tide line are open to public.
- Pond was originally a marsh that was created by standing water in low -lying areas of La Jolla Shores.
- In 1887, the plan was to design, develop and sell the land, ensure a good water supply, improve the lake and plant out a suitable park. The land was not developed, and condemned in 1908 for a road.
- Extensive landscaping added in 1941
- Nine hole golf course added in 1941

\*P3b. Resource Attributes: (List attributes and codes) HP30 - Trees/Vegetation

\*P4. Resources Present: ☐ Building ☐ Structure ☐ Object ☒ Site ☐ District ☐ Element of District ☐ Other (Isolates, etc.)

P5a. Photo or Drawing (Photo required for buildings, structures, and objects.)



\*P5b. Description of Photo:  
(View, date, accession #)

LJ164.jpg

\*P6. Date of Constructed/Age and Sources:

c 1926

☐ Prehistoric ☒ Historic ☐ Both

\*P7. Owner and Address:

\*P8. Recorded by: (Name, affiliation, and address)

S. Singleton  
KTU+A  
3916 Normal Street, San Diego, CA 92103

\*P9. Date Recorded:

9/17/2003

\*P10. Survey Type:

Reconnaissance

\*P11. Report Citation: Cite survey report and other sources, or enter "none."

La Jolla Historical Reconnaissance  
Survey--Cultural Landscape, 2003

\*Attachments:

- ☒ NONE
- |  |   |  |
|--|---|--|
| <input type="checkbox"/> Location Map                          | <input type="checkbox"/> Archaeological Record  | <input type="checkbox"/> Artifact Record   |
| <input type="checkbox"/> Sketch Map                            | <input type="checkbox"/> District Record        | <input type="checkbox"/> Photograph Record |
| <input type="checkbox"/> Continuation Sheet                    | <input type="checkbox"/> Linear Feature Record  | <input type="checkbox"/> Other (List):     |
| <input type="checkbox"/> Building, Structure and Object Record | <input type="checkbox"/> Milling Station Record |  |
|  | <input type="checkbox"/> Rock Art Record        |  |



State of California - The Resources Agency  
DEPARTMENT OF PARKS AND RECREATION  
**PRIMARY RECORD**

Primary #  
HRI #  
Trinomial  
NRHP Status Code 5D3

Other Listings

Review Code

Reviewer

Date

Page 1 of 1

\*Resource Name or #: Marine Room Concrete Walk & Ocean View Point

P1. Other Identifier: A15 - La Jolla Coastal Zone, B22 - La Jolla Views & Scenic Roads

\*P2. Location: ☐ Not for Publication ☒ Unrestricted

\*a. County: San Diego

and (P2b and P2c or P2d. Attach a Location Map as necessary.)

\*b. USGS 7.5' Quad: La Jolla

Date: 1975

T15S: R4w: 1/4 of 1/4 of Sec;

M.D.

B.M.

c. Address: 2000 Spindrift Drive

City: La Jolla

Zip: 92037

d.: UTM: ; mE/ mN

e. Other Locational Data: (e.g., parcel #, directions to resource, elevation, etc., as appropriate)

\*P3a. Description:

Architect:

Style:

General Description: Walkway

- Concrete walkway from Spindrift Drive to the beach provides physical and visual access

\*P3b. Resource Attributes: (List attributes and codes) HP37 - Highway/Trail

\*P4. Resources Present: ☐ Building ☐ Structure ☐ Object ☒ Site ☐ District ☐ Element of District ☐ Other (Isolates, etc.)

P5a. Photo or Drawing (Photo required for buildings, structures, and objects.)



\*P5b. Description of Photo:  
(View, date, accession #)

LJ52.jpg

\*P6. Date of Constructed/Age and Sources:

c 1902

☐ Prehistoric ☒ Historic ☐ Both

\*P7. Owner and Address:

\*P8. Recorded by: (Name, affiliation, and address)

S. Singleton

KTU+A

3916 Normal Street, San Diego, CA 92103

\*P9. Date Recorded:

9/17/2003

\*P10. Survey Type:

Reconnaissance

\*P11. Report Citation: Cite survey report and other sources, or enter "none."

La Jolla Historical Reconnaissance  
Survey--Cultural Landscape, 2003

\*Attachments:

☒ NONE

☐ Location Map

☐ Sketch Map

☐ Continuation Sheet

☐ Building, Structure and Object Record

☐ Archaeological Record

☐ District Record

☐ Linear Feature Record

☐ Milling Station Record

☐ Rock Art Record

☐ Artifact Record

☐ Photograph Record

☐ Other (List):

State of California - The Resources Agency  
DEPARTMENT OF PARKS AND RECREATION  
**PRIMARY RECORD**

Primary #  
HRI #  
Trinomial  
NRHP Status Code 7R

Other Listings

Review Code

Reviewer

Date

Page 1 of 1

\*Resource Name or #: Starlight Drive Open Space

P1. Other Identifier: C15 - La Jolla Parks & Open Space

\*P2. Location: ☐ Not for Publication ☐ Unrestricted

and (P2b and P2c or P2d. Attach a Location Map as necessary.)

\*a. County: San Diego

\*b. USGS 7.5' Quad: La Jolla

Date: 1975

T15S: R4w: 1/4 of 1/4 of Sec;

M.D.

B.M.

c. Address: 7700 Starlight Drive

City: La Jolla

Zip: 92037

d.: UTM: ; mE/ mN

e. Other Locational Data: (e.g., parcel #, directions to resource, elevation, etc., as appropriate)

\*P3a. Description:

Architect:

Style:

General Description: Open space

- Designated open space

\*P3b. Resource Attributes: (List attributes and codes) HP31 - Urban Open Space

\*P4. Resources Present: ☐ Building ☐ Structure ☐ Object ☒ Site ☐ District ☐ Element of District ☐ Other (Isolates, etc.)

P5a. Photo or Drawing (Photo required for buildings, structures, and objects.)



\*P5b. Description of Photo:  
(View, date, accession #)

LJ268.jpg

\*P6. Date of Constructed/Age and Sources:

c 1927

☐ Prehistoric ☒ Historic ☐ Both

\*P7. Owner and Address:

\*P8. Recorded by: (Name, affiliation, and address)

S. Singleton

KTU+A

3916 Normal Street, San Diego, CA 92103

\*P9. Date Recorded:

12/7/03

\*P10. Survey Type:

Reconnaissance

\*P11. Report Citation: Cite survey report and other sources, or enter "none."

La Jolla Historical Reconnaissance  
Survey--Cultural Landscape, 2003

\*Attachments:

- |  |   |  |
|--|---|--|
| <input type="checkbox"/> NONE                                  | <input type="checkbox"/> Archaeological Record  | <input type="checkbox"/> Artifact Record   |
| <input type="checkbox"/> Location Map                          | <input type="checkbox"/> District Record        | <input type="checkbox"/> Photograph Record |
| <input type="checkbox"/> Sketch Map                            | <input type="checkbox"/> Linear Feature Record  | <input type="checkbox"/> Other (List):     |
| <input type="checkbox"/> Continuation Sheet                    | <input type="checkbox"/> Milling Station Record |  |
| <input type="checkbox"/> Building, Structure and Object Record | <input type="checkbox"/> Rock Art Record        |  |

State of California - The Resources Agency  
DEPARTMENT OF PARKS AND RECREATION  
**PRIMARY RECORD**

Primary #  
HRI #  
Trinomial  
NRHP Status Code 5D3

Other Listings

Review Code

Reviewer

Date

Page 1 of 1

\*Resource Name or #: Torrey Pines Grade

P1. Other Identifier: B107 - La Jolla Views & Scenic Roads

\*P2. Location: ☐ Not for Publication ☒ Unrestricted

and (P2b and P2c or P2d. Attach a Location Map as necessary.)

\*a. County: San Diego

\*b. USGS 7.5' Quad: La Jolla

Date: 1975

T15S: R4w: 1/4 of 1/4 of Sec;

M.D.

B.M.

c. Address: 0 Torrey Pines Grade

City: La Jolla

Zip: 92037

d.: UTM: ; mE/ mN

e. Other Locational Data: (e.g., parcel #, directions to resource, elevation, etc., as appropriate)

\*P3a. Description:

Architect:

Style:

General Description: Scenic roadway

- Part of original alignment of Old Highway 101
- Portions of original concrete roadway are still visible in park
- Torrey Pines grade constructed in 1915, first concrete road

\*P3b. Resource Attributes: (List attributes and codes) HP37 - Highway/Trail

\*P4. Resources Present: ☐ Building ☐ Structure ☐ Object ☒ Site ☐ District ☐ Element of District ☐ Other (Isolates, etc.)

P5a. Photo or Drawing (Photo required for buildings, structures, and objects.)



\*P5b. Description of Photo:  
(View, date, accession #)

LJ486.jpg

\*P6. Date of Constructed/Age and Sources:

c 1915

☐ Prehistoric ☒ Historic ☐ Both

\*P7. Owner and Address:

\*P8. Recorded by: (Name, affiliation, and address)

S. Singleton

KTU+A

3916 Normal Street, San Diego, CA 92103

\*P9. Date Recorded:

1/15/04

\*P10. Survey Type:

Reconnaissance

\*P11. Report Citation: Cite survey report and other sources, or enter "none."

La Jolla Historical Reconnaissance  
Survey--Cultural Landscape, 2003

\*Attachments:

- |  |   |  |
|--|---|--|
| <input type="checkbox"/> NONE                                  | <input type="checkbox"/> Archaeological Record  | <input type="checkbox"/> Artifact Record   |
| <input type="checkbox"/> Location Map                          | <input type="checkbox"/> District Record        | <input type="checkbox"/> Photograph Record |
| <input type="checkbox"/> Sketch Map                            | <input type="checkbox"/> Linear Feature Record  | <input type="checkbox"/> Other (List):     |
| <input type="checkbox"/> Continuation Sheet                    | <input type="checkbox"/> Milling Station Record |  |
| <input type="checkbox"/> Building, Structure and Object Record | <input type="checkbox"/> Rock Art Record        |  |

State of California - The Resources Agency  
DEPARTMENT OF PARKS AND RECREATION  
**PRIMARY RECORD**

Primary #  
HRI #  
Trinomial  
NRHP Status Code 5S1

Other Listings

Review Code

Reviewer

Date

Page 1 of 1

\*Resource Name or #: Pottery Canyon Park

P1. Other Identifier: B20 - La Jolla Views & Scenic Roads, C13, C14 - La Jolla Parks & Open Space

\*P2. Location: ☐ Not for Publication ☒ Unrestricted

\*a. County: San Diego

and (P2b and P2c or P2d. Attach a Location Map as necessary.)

\*b. USGS 7.5' Quad: La Jolla

Date: 1975

T15S: R4w: 1/4 of 1/4 of Sec;

M.D.

B.M.

c. Address: 0 Torrey Pines Road

City: La Jolla

Zip: 92037

d.: UTM: ; mE/ mN

e. Other Locational Data: (e.g., parcel #, directions to resource, elevation, etc., as appropriate)

\*P3a. Description:

Architect:

Style:

General Description: Public park and scenic view point

- Tiles for older homes in La Jolla made at this site (1910s-1920s); Shape of tiles created by forming clay over thigh.
- Designated by Resolution #198942 on 1/22/70; Dedicated by Ordinance #11159 on 11/13/73; 18.04 acres
- Cornelio Rodriguez settled in this canyon in 1928. He was searching for clay that would make pots as strong as the red clay of his native Jalisco, Mexico. Until 1972, Rodriguez's pots lined the dirt shoulder of Torrey Pines Road, visitors pulled over to look and buy.
- Historical marker dedicated at Pottery Canyon January, 2004.

\*P3b. Resource Attributes: (List attributes and codes) HP31 - Urban Open Space

\*P4. Resources Present: ☐ Building ☐ Structure ☐ Object ☒ Site ☐ District ☐ Element of District ☐ Other (Isolates, etc.)

P5a. Photo or Drawing (Photo required for buildings, structures, and objects.)



\*P5b. Description of Photo:  
(View, date, accession #)

LJ049.jpg

\*P6. Date of Constructed/Age and Sources:

1928

☐ Prehistoric ☒ Historic ☐ Both

\*P7. Owner and Address:

\*P8. Recorded by: (Name, affiliation, and address)

S. Singleton  
KTU+A  
3916 Normal Street, San Diego, CA 92103

\*P9. Date Recorded:

1/15/04

\*P10. Survey Type:

Reconnaissance

\*P11. Report Citation: Cite survey report and other sources, or enter "none."

La Jolla Historical Reconnaissance  
Survey--Cultural Landscape, 2003

\*Attachments:

- ☒ NONE
- ☐ Location Map
- ☐ Sketch Map
- ☐ Continuation Sheet
- ☐ Building, Structure and Object Record
- ☐ Archaeological Record
- ☐ District Record
- ☐ Linear Feature Record
- ☐ Milling Station Record
- ☐ Rock Art Record
- ☐ Artifact Record
- ☐ Photograph Record
- ☐ Other (List):



State of California - The Resources Agency  
DEPARTMENT OF PARKS AND RECREATION  
**PRIMARY RECORD**

Primary #  
HRI #  
Trinomial  
NRHP Status Code 7R

Other Listings  
Review Code

Reviewer

Date

Page 1 of 1

\*Resource Name or #: 0 Torrey Pines Road

P1. Other Identifier: D22 - La Jolla Street & Heritage Trees

\*P2. Location: ☐ Not for Publication ☒ Unrestricted

\*a. County: San Diego

and (P2b and P2c or P2d. Attach a Location Map as necessary.)

\*b. USGS 7.5' Quad: La Jolla

Date: 1975

T15S: R4W: 1/4 of 1/4 of Sec;

M.D.

B.M.

c. Address: 0 Torrey Pines Road

City: La Jolla

Zip: 92037

d.: UTM: ; mE/ mN

e. Other Locational Data: (e.g., parcel #, directions to resource, elevation, etc., as appropriate)

\*P3a. Description:

Architect:

Style:

General Description: Street trees

- Ficus trees located in street right-of-way.

\*P3b. Resource Attributes: (List attributes and codes) HP30 - Trees/Vegetation

\*P4. Resources Present: ☐ Building ☐ Structure ☒ Object ☐ Site ☐ District ☐ Element of District ☐ Other (Isolates, etc.)

P5a. Photo or Drawing (Photo required for buildings, structures, and objects.)



P5b. Description of Photo:  
(View, date, accession #)

LJ051.jpg

\*P6. Date of Constructed/Age and Sources:

c 1927

☐ Prehistoric ☒ Historic ☐ Both

\*P7. Owner and Address:

\*P8. Recorded by: (Name, affiliation, and address)

S. Singleton  
KTU+A  
3916 Normal Street, San Diego, CA 92103

\*P9. Date Recorded:

1/29/04

\*P10. Survey Type:

Reconnaissance

\*P11. Report Citation: Cite survey report and other sources, or enter "none."

La Jolla Historical Reconnaissance  
Survey--Cultural Landscape, 2003

\*Attachments:

☒ NONE

☐ Location Map

☐ Sketch Map

☐ Continuation Sheet

☐ Building, Structure and Object Record

☐ Archaeological Record

☐ District Record

☐ Linear Feature Record

☐ Milling Station Record

☐ Rock Art Record

☐ Artifact Record

☐ Photograph Record

☐ Other (List):

State of California - The Resources Agency  
DEPARTMENT OF PARKS AND RECREATION  
**PRIMARY RECORD**

Primary #  
HRI #  
Trinomial  
NRHP Status Code 3CD

Other Listings  
Review Code

Reviewer

Date

Page 1 of 1

\*Resource Name or #: La Jolla Junction

P1. Other Identifier: E33 - La Jolla Designed Landscapes

\*P2. Location: ☐ Not for Publication ☒ Unrestricted

and (P2b and P2c or P2d. Attach a Location Map as necessary.)

\*a. County: San Diego

\*b. USGS 7.5' Quad: La Jolla

Date: 1975

T15S: R4W: 1/4 of 1/4 of Sec;

M.D.

B.M.

c. Address: 0 Torrey Pines Road

City: La Jolla

Zip: 92037

d.: UTM: ; mE/ mN

e. Other Locational Data: (e.g., parcel #, directions to resource, elevation, etc., as appropriate)

\*P3a. Description:

Architect:

Style:

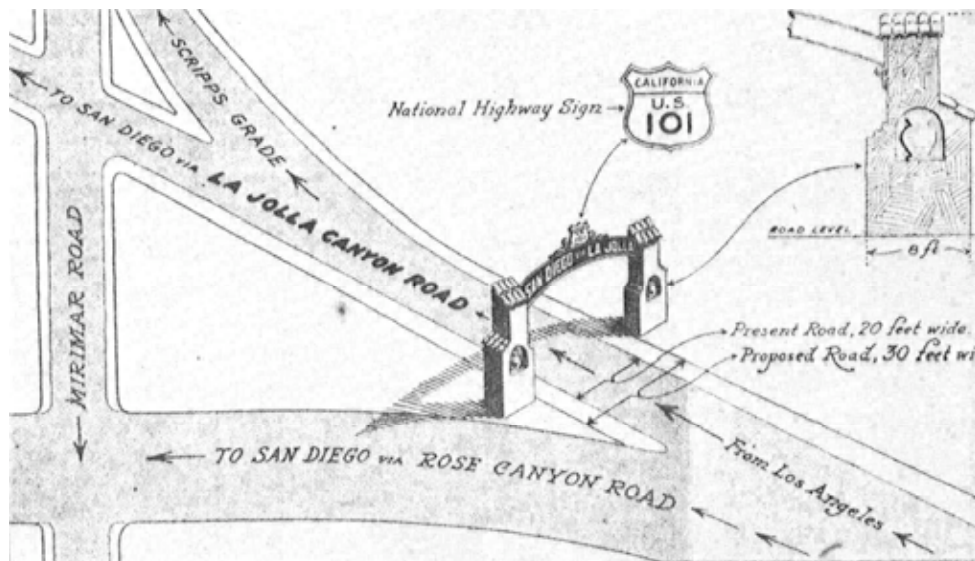
General Description: Memorial

- Constructed at the five points junction of Highway 101, La Jolla Canyon Road (Torrey Pines Road), Rose Canyon, Miramar Road and Scripps Grade
- Addressed concerns of La Jolla businessmen who wanted a well-marked entry into La Jolla after Highway 101 was constructed
- Removed in 1935
- Stone memorial to Louis Rose (Rose Canyon named for him)

\*P3b. Resource Attributes: (List attributes and codes) HP39 - Other

\*P4. Resources Present: ☐ Building ☐ Structure ☒ Object ☐ Site ☐ District ☐ Element of District ☐ Other (Isolates, etc.)

P5a. Photo or Drawing (Photo required for buildings, structures, and objects.)



\*P5b. Description of Photo:  
(View, date, accession #)

LJ513.jpg

\*P6. Date of Constructed/Age and Sources:

1931

☐ Prehistoric ☒ Historic ☐ Both

\*P7. Owner and Address:

\*P8. Recorded by: (Name, affiliation, and address)

S. Singleton  
KTU+A  
3916 Normal Street, San Diego, CA 92103

\*P9. Date Recorded:

2/2/04

\*P10. Survey Type:

Reconnaissance

\*P11. Report Citation: Cite survey report and other sources, or enter "none."

La Jolla Historical Reconnaissance  
Survey--Cultural Landscape, 2003

\*Attachments:

- ☒ NONE
- |  |   |  |
|--|---|--|
| <input type="checkbox"/> Location Map                          | <input type="checkbox"/> Archaeological Record  | <input type="checkbox"/> Artifact Record   |
| <input type="checkbox"/> Sketch Map                            | <input type="checkbox"/> District Record        | <input type="checkbox"/> Photograph Record |
| <input type="checkbox"/> Continuation Sheet                    | <input type="checkbox"/> Linear Feature Record  | <input type="checkbox"/> Other (List):     |
| <input type="checkbox"/> Building, Structure and Object Record | <input type="checkbox"/> Milling Station Record |  |
|  | <input type="checkbox"/> Rock Art Record        |  |

State of California - The Resources Agency  
DEPARTMENT OF PARKS AND RECREATION  
**PRIMARY RECORD**

Primary #  
HRI #  
Trinomial  
NRHP Status Code 7R

Other Listings

Review Code

Reviewer

Date

Page 1 of 1

\*Resource Name or #: Torrey Pines Road Open Space

P1. Other Identifier: C10 & C11 - La Jolla Parks & Open Space

\*P2. Location: ☐ Not for Publication ☒ Unrestricted

\*a. County: San Diego

and (P2b and P2c or P2d. Attach a Location Map as necessary.)

\*b. USGS 7.5' Quad: La Jolla

Date: 1975

T15S: R4W: 1/4 of 1/4 of Sec;

M.D.

B.M.

c. Address: 0 Torrey Pines Road

City: La Jolla

Zip: 92037

d.: UTM: ; mE/ mN

e. Other Locational Data: (e.g., parcel #, directions to resource, elevation, etc., as appropriate)

\*P3a. Description:

Architect:

Style:

General Description: Open space

- Dedicated open space & private open space

\*P3b. Resource Attributes: (List attributes and codes) HP31 - Urban Open Space

\*P4. Resources Present: ☐ Building ☐ Structure ☐ Object ☒ Site ☐ District ☐ Element of District ☐ Other (Isolates, etc.)

P5a. Photo or Drawing (Photo required for buildings, structures, and objects.)



\*P5b. Description of Photo:  
(View, date, accession #)

LJ267.jpg

\*P6. Date of Constructed/Age and Sources:

c 1927

☐ Prehistoric ☒ Historic ☐ Both

\*P7. Owner and Address:

\*P8. Recorded by: (Name, affiliation, and address)

S. Singleton

KTU+A

3916 Normal Street, San Diego, CA 92103

\*P9. Date Recorded:

12/7/03

\*P10. Survey Type:

Reconnaissance

\*P11. Report Citation: Cite survey report and other sources, or enter "none."

La Jolla Historical Reconnaissance  
Survey--Cultural Landscape, 2003

\*Attachments:

☒ NONE

☐ Location Map

☐ Sketch Map

☐ Continuation Sheet

☐ Building, Structure and Object Record

☐ Archaeological Record

☐ District Record

☐ Linear Feature Record

☐ Milling Station Record

☐ Rock Art Record

☐ Artifact Record

☐ Photograph Record

☐ Other (List):

State of California - The Resources Agency  
DEPARTMENT OF PARKS AND RECREATION  
**PRIMARY RECORD**

Primary #  
HRI #  
Trinomial  
NRHP Status Code 7R

Other Listings

Review Code

Reviewer

Date

Page 1 of 1

\*Resource Name or #: Pottery Canyon Addition

P1. Other Identifier: C14 - La Jolla Parks & Open Space

\*P2. Location: ☐ Not for Publication ☒ Unrestricted

and (P2b and P2c or P2d. Attach a Location Map as necessary.)

\*a. County: San Diego

\*b. USGS 7.5' Quad: La Jolla

Date: 1975

T15S: R4w: 1/4 of 1/4 of Sec;

M.D.

B.M.

c. Address: 0 Torrey Pines Road

City: La Jolla

Zip: 92037

d.: UTM: ; mE/ mN

e. Other Locational Data: (e.g., parcel #, directions to resource, elevation, etc., as appropriate)

\*P3a. Description:

Architect:

Style:

General Description: Open space

Dedicated open space

\*P3b. Resource Attributes: (List attributes and codes) HP31 - Urban Open Space

\*P4. Resources Present: ☐ Building ☐ Structure ☐ Object ☒ Site ☐ District ☐ Element of District ☐ Other (Isolates, etc.)

P5a. Photo or Drawing (Photo required for buildings, structures, and objects.)



\*P5b. Description of Photo:  
(View, date, accession #)

LJ271.jpg

\*P6. Date of Constructed/Age and Sources:

c 1940

☐ Prehistoric ☒ Historic ☐ Both

\*P7. Owner and Address:

\*P8. Recorded by: (Name, affiliation, and address)

S. Singleton

KTU+A

3916 Normal Street, San Diego, CA 92103

\*P9. Date Recorded:

12/7/03

\*P10. Survey Type:

Reconnaissance

\*P11. Report Citation: Cite survey report and other sources, or enter "none."

La Jolla Historical Reconnaissance  
Survey--Cultural Landscape, 2003

\*Attachments:

☒ NONE

☐ Location Map

☐ Sketch Map

☐ Continuation Sheet

☐ Building, Structure and Object Record

☐ Archaeological Record

☐ District Record

☐ Linear Feature Record

☐ Milling Station Record

☐ Rock Art Record

☐ Artifact Record

☐ Photograph Record

☐ Other (List):



State of California - The Resources Agency  
DEPARTMENT OF PARKS AND RECREATION  
**PRIMARY RECORD**

Primary #  
HRI #  
Trinomial  
NRHP Status Code 7R

Other Listings

Review Code

Reviewer

Date

Page 1 of 1

\*Resource Name or #: Torrey Pines Road Open Space #2

P1. Other Identifier: C08 - La Jolla Parks & Open Space

\*P2. Location: ☐ Not for Publication ☐ Unrestricted

and (P2b and P2c or P2d. Attach a Location Map as necessary.)

\*a. County: San Diego

\*b. USGS 7.5' Quad: La Jolla

Date: 1975

T15S: R4w: 1/4 of 1/4 of Sec;

M.D.

B.M.

c. Address: 0 Torrey Pines Road

City: La Jolla

Zip: 92037

d.: UTM: ; mE/ mN

e. Other Locational Data: (e.g., parcel #, directions to resource, elevation, etc., as appropriate)

\*P3a. Description:

Architect:

Style:

General Description: Open space

• Designated open space

• Road was originally named La Jolla Canyon Road, changed to Torrey Pines Road in 1930 (also previously known as Hog Canyon Road), widened to four lanes in 1969

\*P3b. Resource Attributes: (List attributes and codes) HP31 - Urban Open Space

\*P4. Resources Present: ☐ Building ☐ Structure ☐ Object ☐ Site ☐ District ☐ Element of District ☐ Other (Isolates, etc.)

P5a. Photo or Drawing (Photo required for buildings, structures, and objects.)



\*P5b. Description of Photo:  
(View, date, accession #)

LJ403.jpg

\*P6. Date of Constructed/Age and Sources:

c 1927

☐ Prehistoric ☒ Historic ☐ Both

\*P7. Owner and Address:

\*P8. Recorded by: (Name, affiliation, and address)

S. Singleton  
KTU+A  
3916 Normal Street, San Diego, CA 92103

\*P9. Date Recorded:

12/7/03

\*P10. Survey Type:

Reconnaissance

\*P11. Report Citation: Cite survey report and other sources, or enter "none."

La Jolla Historical Reconnaissance  
Survey--Cultural Landscape, 2003

\*Attachments:

- |  |   |  |
|--|---|--|
| <input type="checkbox"/> NONE                                  | <input type="checkbox"/> Archaeological Record  | <input type="checkbox"/> Artifact Record   |
| <input type="checkbox"/> Location Map                          | <input type="checkbox"/> District Record        | <input type="checkbox"/> Photograph Record |
| <input type="checkbox"/> Sketch Map                            | <input type="checkbox"/> Linear Feature Record  | <input type="checkbox"/> Other (List):     |
| <input type="checkbox"/> Continuation Sheet                    | <input type="checkbox"/> Milling Station Record |  |
| <input type="checkbox"/> Building, Structure and Object Record | <input type="checkbox"/> Rock Art Record        |  |

State of California - The Resources Agency  
DEPARTMENT OF PARKS AND RECREATION  
**PRIMARY RECORD**

Primary #  
HRI #  
Trinomial  
NRHP Status Code 7R

Other Listings

Review Code

Reviewer

Date

Page 1 of 1

\*Resource Name or #: 1200 Torrey Pines Road

P1. Other Identifier: D36 - La Jolla Street & Heritage Trees

\*P2. Location: ☐ Not for Publication ☒ Unrestricted

\*a. County: San Diego

and (P2b and P2c or P2d. Attach a Location Map as necessary.)

\*b. USGS 7.5' Quad: La Jolla

Date: 1975

T15S: R4W: 1/4 of 1/4 of Sec;

M.D.

B.M.

c. Address: 1200 Torrey Pines Road

City: La Jolla

Zip: 92037

d.: UTM: ; mE/ mN

e. Other Locational Data: (e.g., parcel #, directions to resource, elevation, etc., as appropriate)

\*P3a. Description:

Architect:

Style:

General Description: Street trees

- Queen Palms located in street right-of-way.

\*P3b. Resource Attributes: (List attributes and codes) HP30 - Trees/Vegetation

\*P4. Resources Present: ☐ Building ☐ Structure ☒ Object ☐ Site ☐ District ☐ Element of District ☐ Other (Isolates, etc.)

P5a. Photo or Drawing (Photo required for buildings, structures, and objects.)



P5b. Description of Photo:  
(View, date, accession #)

LJ408.jpg

\*P6. Date of Constructed/Age and Sources:

c 1894

☐ Prehistoric ☒ Historic ☐ Both

\*P7. Owner and Address:

\*P8. Recorded by: (Name, affiliation, and address)

S. Singleton

KTU+A

3916 Normal Street, San Diego, CA 92103

\*P9. Date Recorded:

1/29/04

\*P10. Survey Type:

Reconnaissance

\*P11. Report Citation: Cite survey report and other sources, or enter "none."

La Jolla Historical Reconnaissance  
Survey--Cultural Landscape, 2003

\*Attachments:

☒ NONE

☐ Location Map

☐ Sketch Map

☐ Continuation Sheet

☐ Building, Structure and Object Record

☐ Archaeological Record

☐ District Record

☐ Linear Feature Record

☐ Milling Station Record

☐ Rock Art Record

☐ Artifact Record

☐ Photograph Record

☐ Other (List):

State of California - The Resources Agency  
DEPARTMENT OF PARKS AND RECREATION  
**PRIMARY RECORD**

Primary #  
HRI #  
Trinomial  
NRHP Status Code 7R

Other Listings

Review Code

Reviewer

Date

Page 1 of 1

\*Resource Name or #: 1500 Torrey Pines Road

P1. Other Identifier: B28 - La Jolla Views & Scenic Roads

\*P2. Location: ☐ Not for Publication ☒ Unrestricted

and (P2b and P2c or P2d. Attach a Location Map as necessary.)

\*a. County: San Diego

\*b. USGS 7.5' Quad: La Jolla

Date: 1975

T15S: R4w: 1/4 of 1/4 of Sec;

M.D.

B.M.

c. Address: 1500 Torrey Pines Road

City: La Jolla

Zip: 92037

d.: UTM: ; mE/ mN

e. Other Locational Data: (e.g., parcel #, directions to resource, elevation, etc., as appropriate)

\*P3a. Description:

Architect:

Style:

General Description: Scenic roadway

- View northeast of La Jolla Shores and Pacific Ocean from roadway.

\*P3b. Resource Attributes: (List attributes and codes) HP37 - Highway/Trail

\*P4. Resources Present: ☐ Building ☐ Structure ☐ Object ☒ Site ☐ District ☐ Element of District ☐ Other (Isolates, etc.)

P5a. Photo or Drawing (Photo required for buildings, structures, and objects.)



\*P5b. Description of Photo:  
(View, date, accession #)

LJ413.jpg

\*P6. Date of Constructed/Age and Sources:

c 1894

☐ Prehistoric ☒ Historic ☐ Both

\*P7. Owner and Address:

\*P8. Recorded by: (Name, affiliation, and address)

S. Singleton

KTU+A

3916 Normal Street, San Diego, CA 92103

\*P9. Date Recorded:

1/15/04

\*P10. Survey Type:

Reconnaissance

\*P11. Report Citation: Cite survey report and other sources, or enter "none."

La Jolla Historical Reconnaissance  
Survey--Cultural Landscape, 2003

\*Attachments:

☒ NONE

☐ Location Map

☐ Sketch Map

☐ Continuation Sheet

☐ Building, Structure and Object Record

☐ Archaeological Record

☐ District Record

☐ Linear Feature Record

☐ Milling Station Record

☐ Rock Art Record

☐ Artifact Record

☐ Photograph Record

☐ Other (List):

State of California - The Resources Agency  
DEPARTMENT OF PARKS AND RECREATION  
**PRIMARY RECORD**

Primary #  
HRI #  
Trinomial  
NRHP Status Code 7R

Other Listings

Review Code

Reviewer

Date

Page 1 of 1

\*Resource Name or #: 3900 Torrey Pines Road

**P1. Other Identifier:** D21 - La Jolla Street & Heritage Trees

**\*P2. Location:** ☐ Not for Publication ☒ Unrestricted

and (P2b and P2c or P2d. Attach a Location Map as necessary.)

**\*a. County:** San Diego

**\*b. USGS 7.5' Quad:** La Jolla

**Date:** 1975

**T15S: R4w: 1/4 of 1/4 of Sec;**

**M.D.**

**B.M.**

**c. Address:** 3900 Torrey Pines Road

**City:** La Jolla

**Zip:** 92037

**d.: UTM:** ; mE/ mN

**e. Other Locational Data:** (e.g., parcel #, directions to resource, elevation, etc., as appropriate)

**\*P3a. Description:**

Architect:

Style:

General Description: Street trees

- Torrey Pines located in street right-of-way.

**\*P3b. Resource Attributes:** (List attributes and codes) HP30 - Trees/Vegetation

**\*P4. Resources Present:** ☐ Building ☐ Structure ☒ Object ☐ Site ☐ District ☐ Element of District ☐ Other (Isolates, etc.)

P5a. Photo or Drawing (Photo required for buildings, structures, and objects.)



**\*P5b. Description of Photo:**  
(View, date, accession #)

LJ275.jpg

**\*P6. Date of Constructed/Age and Sources:**

c 1927

☐ Prehistoric ☒ Historic ☐ Both

**\*P7. Owner and Address:**

**\*P8. Recorded by:** (Name, affiliation, and address)

S. Singleton

KTU+A

3916 Normal Street, San Diego, CA 92103

**\*P9. Date Recorded:**

1/29/04

**\*P10. Survey Type:**

Reconnaissance

**\*P11. Report Citation:** Cite survey report and other sources, or enter "none."

La Jolla Historical Reconnaissance  
Survey--Cultural Landscape, 2003

**\*Attachments:**

☒ NONE

☐ Location Map

☐ Sketch Map

☐ Continuation Sheet

☐ Building, Structure and Object Record

☐ Archaeological Record

☐ District Record

☐ Linear Feature Record

☐ Milling Station Record

☐ Rock Art Record

☐ Artifact Record

☐ Photograph Record

☐ Other (List):



State of California - The Resources Agency  
DEPARTMENT OF PARKS AND RECREATION  
**PRIMARY RECORD**

Primary #  
HRI #  
Trinomial  
NRHP Status Code 1S

Other Listings

Review Code

Reviewer

Date

Page 1 of 1

\*Resource Name or #: Torrey Pines City Park

P1. Other Identifier: A00 - La Jolla Coastal Zone, B01 - La Jolla Views & Scenic Roads, C01 - La Jolla Parks & Open Space

\*P2. Location: ☐ Not for Publication ☒ Unrestricted

\*a. County: San Diego

and (P2b and P2c or P2d. Attach a Location Map as necessary.)

\*b. USGS 7.5' Quad: La Jolla

Date: 1975

T15S: R4w: 1/4 of 1/4 of Sec;

M.D.

B.M.

c. Address: 2900 Torrey Pines Scenic Drive

City: La Jolla

Zip: 92037

d.: UTM: ; mE/ mN

e. Other Locational Data: (e.g., parcel #, directions to resource, elevation, etc., as appropriate)

**\*P3a. Description:**

Architect: None

Style: N/A

General Description: Public park with coastal zone, major view point, multiple habitat planning area

Park is located on the sandstone bluffs overlooking the ocean. Steep paths & stairs lead to the beach from the north and south ends of the parking lot. A model aircraft field and glider port are located within the park. The Park includes Black's Beach (1,200 linear feet in City Park, 8,000' in Torrey Pines State Park), a popular sandy beach backed by the highly eroded bluffs. Access is via a very steep pedestrian path at the south end of Black Gold Road.

- 1064.32 acres obtained under US Patent on 6/17/1884; • 153.04 acres gift of Ellen Scripps on 12/28/36, accepted on 12/29/36 by Ordinance 1060; • 81.36 acres voted as State Park on 9/14/48 by Ordinance 3868; • 740.44 acres transferred by quitclaim deed to State on 6/26/58; • Ordinance #16465 on 7/15/85 dedicated & rededicated all the golf course to total 356.849; • 523.05 acres
- Local surfer and gliding enthusiast Woody Brown flew the first glider off the Torrey Pines cliffs in 1935
- The Pacific Coast Midwinter Soaring Championships were held at the Torrey Pines Gliderport from 1947 to 1980, establishing the cliffs as one of the best sites for soaring in the world. The gliderport is recognized as a National Soaring Landmark, City Historical Site and State and National Registers of Historic Places

\*P3b. Resource Attributes: (List attributes and codes) HP31 - Urban Open Space

\*P4. Resources Present: ☐ Building ☐ Structure ☐ Object ☒ Site ☐ District ☐ Element of District ☐ Other (Isolates, etc.)

P5a. Photo or Drawing (Photo required for buildings, structures, and objects.)



**P5b. Description of Photo:**  
(View, date, accession #)

LJ156.jpg

**\*P6. Date of Constructed/Age and Sources:**

1874

☐ Prehistoric ☒ Historic ☐ Both

**\*P7. Owner and Address:**

City of San Diego, 202 C Street, San Diego, CA 92101

**\*P8. Recorded by:** (Name, affiliation, and address)

S. Singleton  
KTU+A, 3916 Normal Street, San Diego, CA 92103

**\*P9. Date Recorded:**

9/17/2003

**\*P10. Survey Type:**

Reconnaissance

**\*P11. Report Citation:** Cite survey report and other sources, or enter "none."

La Jolla Historical Reconnaissance  
Survey--Cultural Landscape, 2003

**\*Attachments:**

- ☒ NONE
- ☐ Location Map
- ☐ Sketch Map
- ☐ Continuation Sheet
- ☐ Building, Structure and Object Record
- ☐ Archaeological Record
- ☐ District Record
- ☐ Linear Feature Record
- ☐ Milling Station Record
- ☐ Rock Art Record
- ☐ Artifact Record
- ☐ Photograph Record
- ☐ Other (List):

State of California - The Resources Agency  
DEPARTMENT OF PARKS AND RECREATION  
**PRIMARY RECORD**

Primary #  
HRI #  
Trinomial  
NRHP Status Code 5D3

Other Listings  
Review Code

Reviewer

Date

Page 1 of 1

\*Resource Name or #: Torrey Pines City Park Citizen's Trail & Goat Trail

P1. Other Identifier: A85 - La Jolla Coastal Zone

\*P2. Location: ☐ Not for Publication ☒ Unrestricted

\*a. County: San Diego

and (P2b and P2c or P2d. Attach a Location Map as necessary.)

\*b. USGS 7.5' Quad: La Jolla

Date: 1975

T15S: R4w: 1/4 of 1/4 of Sec;

M.D.

B.M.

c. Address: 2900 Torrey Pines Scenic Drive

City: La Jolla

Zip: 92037

d.: UTM: ; mE/ mN

e. Other Locational Data: (e.g., parcel #, directions to resource, elevation, etc., as appropriate)

\*P3a. Description:

Architect:

Style:

General Description: Trail

- Steps and sandy trail lead from bluff south of the Glider Port area to Torrey Pines City Beach.

\*P3b. Resource Attributes: (List attributes and codes) HP37 - Highway/Trail

\*P4. Resources Present: ☐ Building ☐ Structure ☐ Object ☒ Site ☐ District ☐ Element of District ☐ Other (Isolates, etc.)

P5a. Photo or Drawing (Photo required for buildings, structures, and objects.)



\*P5b. Description of Photo:  
(View, date, accession #)

LJ152.jpg

\*P6. Date of Constructed/Age and Sources:

c 1940

☐ Prehistoric ☒ Historic ☐ Both

\*P7. Owner and Address:

City of San Diego, 202 C Street, San Diego, CA 92101

\*P8. Recorded by: (Name, affiliation, and address)

S. Singleton  
KTU+A  
3916 Normal Street, San Diego, CA 92103

\*P9. Date Recorded:

9/17/2003

\*P10. Survey Type:

Reconnaissance

\*P11. Report Citation: Cite survey report and other sources, or enter "none."

La Jolla Historical Reconnaissance  
Survey--Cultural Landscape, 2003

\*Attachments:

- ☒ NONE ☐ Archaeological Record ☐ Artifact Record  
☐ Location Map ☐ District Record ☐ Photograph Record  
☐ Sketch Map ☐ Linear Feature Record ☐ Other (List):  
☐ Continuation Sheet ☐ Milling Station Record  
☐ Building, Structure and Object Record ☐ Rock Art Record

State of California - The Resources Agency  
DEPARTMENT OF PARKS AND RECREATION  
**PRIMARY RECORD**

Primary #  
HRI #  
Trinomial  
NRHP Status Code 5D3

Other Listings

Review Code

Reviewer

Date

Page 1 of 1

\*Resource Name or #: 700 Valdes Drive

**P1. Other Identifier:** D35 - La Jolla Street & Heritage Trees

**\*P2. Location:** ☐ Not for Publication ☒ Unrestricted

**\*a. County:** San Diego

and (P2b and P2c or P2d. Attach a Location Map as necessary.)

**\*b. USGS 7.5' Quad:** La Jolla

**Date:** 1975

**T15S: R4w: 1/4 of 1/4 of Sec;**

**M.D.**

**B.M.**

c. Address: 700 Valdes Drive

**City:** La Jolla

**Zip:** 92037

d.: UTM: ; mE/ mN

e. Other Locational Data: (e.g., parcel #, directions to resource, elevation, etc., as appropriate)

**\*P3a. Description:**

Architect:

Style:

General Description: Street trees

- Cedar trees located in street right-of-way.

**\*P3b. Resource Attributes:** (List attributes and codes) HP30 - Trees/Vegetation

**\*P4. Resources Present:** ☐ Building ☐ Structure ☒ Object ☐ Site ☐ District ☐ Element of District ☐ Other (Isolates, etc.)

P5a. Photo or Drawing (Photo required for buildings, structures, and objects.)



**\*P5b. Description of Photo:**  
(View, date, accession #)

LJ468.jpg

**\*P6. Date of Constructed/Age and Sources:**

c 1930

☐ Prehistoric ☒ Historic ☐ Both

**\*P7. Owner and Address:**

**\*P8. Recorded by:** (Name, affiliation, and address)

S. Singleton

KTU+A

3916 Normal Street, San Diego, CA 92103

**\*P9. Date Recorded:**

1/29/04

**\*P10. Survey Type:**

Reconnaissance

**\*P11. Report Citation:** Cite survey report and other sources, or enter "none."

La Jolla Historical Reconnaissance  
Survey--Cultural Landscape, 2003

**\*Attachments:**

☒ NONE

☐ Location Map

☐ Sketch Map

☐ Continuation Sheet

☐ Building, Structure and Object Record

☐ Archaeological Record

☐ District Record

☐ Linear Feature Record

☐ Milling Station Record

☐ Rock Art Record

☐ Artifact Record

☐ Photograph Record

☐ Other (List):



State of California - The Resources Agency  
DEPARTMENT OF PARKS AND RECREATION  
**PRIMARY RECORD**

Primary #  
HRI #  
Trinomial  
NRHP Status Code 7R

Other Listings  
Review Code

Reviewer

Date

Page 1 of 1

\*Resource Name or #: 2100 Vallecitos

**P1. Other Identifier:** D14 - La Jolla Street & Heritage Trees

**\*P2. Location:** ☐ Not for Publication ☒ Unrestricted

and (P2b and P2c or P2d. Attach a Location Map as necessary.)

**\*a. County:** San Diego

**\*b. USGS 7.5' Quad:** La Jolla

**Date:** 1975

**T15S: R4w: 1/4 of 1/4 of Sec;**

**M.D.**

**B.M.**

**c. Address:** 2100 Vallecitos

**City:** La Jolla

**Zip:** 92037

**d.: UTM:** ; mE/ mN

**e. Other Locational Data:** (e.g., parcel #, directions to resource, elevation, etc., as appropriate)

**\*P3a. Description:**

Architect:

Style:

General Description: Street trees

- Mexican Fan Palms located in street right-of-way.

**\*P3b. Resource Attributes:** (List attributes and codes) HP30 - Trees/Vegetation

**\*P4. Resources Present:** ☐ Building ☐ Structure ☒ Object ☐ Site ☐ District ☐ Element of District ☐ Other (Isolates, etc.)

P5a. Photo or Drawing (Photo required for buildings, structures, and objects.)



**P5b: Description of Photo:**  
(View, date, accession #)

LJ289.jpg

**\*P6. Date of Constructed/Age and Sources:**

c 1930

☐ Prehistoric ☒ Historic ☐ Both

**\*P7. Owner and Address:**

**\*P8. Recorded by:** (Name, affiliation, and address)

S. Singleton

KTU+A

3916 Normal Street, San Diego, CA 92103

**\*P9. Date Recorded:**

1/29/04

**\*P10. Survey Type:**

Reconnaissance

**\*P11. Report Citation:** Cite survey report and other sources, or enter "none."

La Jolla Historical Reconnaissance  
Survey--Cultural Landscape, 2003

**\*Attachments:**

☒ NONE

☐ Location Map

☐ Sketch Map

☐ Continuation Sheet

☐ Building, Structure and Object Record

☐ Archaeological Record

☐ District Record

☐ Linear Feature Record

☐ Milling Station Record

☐ Rock Art Record

☐ Artifact Record

☐ Photograph Record

☐ Other (List):



State of California - The Resources Agency  
DEPARTMENT OF PARKS AND RECREATION  
**PRIMARY RECORD**

Primary #  
HRI #  
Trinomial  
NRHP Status Code 7R

Other Listings

Review Code

Reviewer

Date

Page 1 of 1

\*Resource Name or #: 2300 Vallecitos

**P1. Other Identifier:** B17 La Jolla Views & Scenic Roads

**\*P2. Location:** ☐ Not for Publication ☒ Unrestricted

and (P2b and P2c or P2d. Attach a Location Map as necessary.)

**\*a. County:** San Diego

**\*b. USGS 7.5' Quad:** La Jolla

**Date:** 1975

**T15S: R4W: 1/4 of 1/4 of Sec;**

**M.D.**

**B.M.**

c. Address: 2300 Vallecitos

**City:** La Jolla

**Zip:** 92037

d.: UTM: ; mE/ mN

e. Other Locational Data: (e.g., parcel #, directions to resource, elevation, etc., as appropriate)

**\*P3a. Description:**

Architect:

Style:

General Description: Scenic roadway

- View west of La Jolla Shores and Pacific Ocean from roadway.

**\*P3b. Resource Attributes:** (List attributes and codes) HP37 - Highway/Trail

**\*P4. Resources Present:** ☐ Building ☐ Structure ☐ Object ☒ Site ☐ District ☐ Element of District ☐ Other (Isolates, etc.)

P5a. Photo or Drawing (Photo required for buildings, structures, and objects.)



**\*P5b. Description of Photo:**  
(View, date, accession #)

LJ310.jpg

**\*P6. Date of Constructed/Age and Sources:**

c 1950

☐ Prehistoric ☒ Historic ☐ Both

**\*P7. Owner and Address:**

**\*P8. Recorded by:** (Name, affiliation, and address)

S. Singleton

KTU+A

3916 Normal Street, San Diego, CA 92103

**\*P9. Date Recorded:**

1/15/04

**\*P10. Survey Type:**

Reconnaissance

**\*P11. Report Citation:** Cite survey report and other sources, or enter "none."

La Jolla Historical Reconnaissance  
Survey--Cultural Landscape, 2003

**\*Attachments:**

☒ NONE

☐ Location Map

☐ Sketch Map

☐ Continuation Sheet

☐ Building, Structure and Object Record

☐ Archaeological Record

☐ District Record

☐ Linear Feature Record

☐ Milling Station Record

☐ Rock Art Record

☐ Artifact Record

☐ Photograph Record

☐ Other (List):

State of California - The Resources Agency  
DEPARTMENT OF PARKS AND RECREATION  
**PRIMARY RECORD**

Primary #  
HRI #  
Trinomial  
NRHP Status Code 7R

Other Listings

Review Code

Reviewer

Date

Page 1 of 1

\*Resource Name or #: 2300 Vallecitos

P1. Other Identifier: D15 - La Jolla Street & Heritage Trees

\*P2. Location: ☐ Not for Publication ☒ Unrestricted

\*a. County: San Diego

and (P2b and P2c or P2d. Attach a Location Map as necessary.)

\*b. USGS 7.5' Quad: La Jolla

Date: 1975

T15S: R4w: 1/4 of 1/4 of Sec;

M.D.

B.M.

c. Address: 2300 Vallecitos

City: La Jolla

Zip: 92037

d.: UTM: ; mE/ mN

e. Other Locational Data: (e.g., parcel #, directions to resource, elevation, etc., as appropriate)

\*P3a. Description:

Architect:

Style:

General Description: Street trees

- Coast Live Oak located in street right-of-way.

\*P3b. Resource Attributes: (List attributes and codes) HP30 - Trees/Vegetation

\*P4. Resources Present: ☐ Building ☐ Structure ☒ Object ☐ Site ☐ District ☐ Element of District ☐ Other (Isolates, etc.)

P5a. Photo or Drawing (Photo required for buildings, structures, and objects.)



P5b. Description of Photo:  
(View, date, accession #)

LJ297.jpg

\*P6. Date of Constructed/Age and Sources:

c 1945

☐ Prehistoric ☒ Historic ☐ Both

\*P7. Owner and Address:

\*P8. Recorded by: (Name, affiliation, and address)

S. Singleton

KTU+A

3916 Normal Street, San Diego, CA 92103

\*P9. Date Recorded:

1/29/04

\*P10. Survey Type:

Reconnaissance

\*P11. Report Citation: Cite survey report and other sources, or enter "none."

La Jolla Historical Reconnaissance  
Survey--Cultural Landscape, 2003

\*Attachments:

☒ NONE

☐ Location Map

☐ Sketch Map

☐ Continuation Sheet

☐ Building, Structure and Object Record

☐ Archaeological Record

☐ District Record

☐ Linear Feature Record

☐ Milling Station Record

☐ Rock Art Record

☐ Artifact Record

☐ Photograph Record

☐ Other (List):

State of California - The Resources Agency  
DEPARTMENT OF PARKS AND RECREATION  
**PRIMARY RECORD**

Primary #  
HRI #  
Trinomial  
NRHP Status Code 7R

Other Listings

Review Code

Reviewer

Date

Page 1 of 1

\*Resource Name or #: Van Nuys Canyon

P1. Other Identifier: C49 - La Jolla Parks & Open Space

\*P2. Location: ☐ Not for Publication ☒ Unrestricted

and (P2b and P2c or P2d. Attach a Location Map as necessary.)

\*a. County: San Diego

\*b. USGS 7.5' Quad: La Jolla

Date: 1975

T15S: R4w: 1/4 of 1/4 of Sec;

M.D.

B.M.

c. Address: 0 Van Nuys Way

City: La Jolla

Zip: 92037

d.: UTM: ; mE/ mN

e. Other Locational Data: (e.g., parcel #, directions to resource, elevation, etc., as appropriate)

\*P3a. Description:

Architect:

Style:

General Description: Open space

- Private open space
- Multiple habitat planning area

\*P3b. Resource Attributes: (List attributes and codes) HP31 - Urban Open Space

\*P4. Resources Present: ☐ Building ☐ Structure ☐ Object ☒ Site ☐ District ☐ Element of District ☐ Other (Isolates, etc.)

P5a. Photo or Drawing (Photo required for buildings, structures, and objects.)



P5b. Description of Photo:  
(View, date, accession #)

LJ351.jpg

\*P6. Date of Constructed/Age and Sources:

c 1926

☐ Prehistoric ☒ Historic ☐ Both

\*P7. Owner and Address:

\*P8. Recorded by: (Name, affiliation, and address)

S. Singleton

KTU+A

3916 Normal Street, San Diego, CA 92103

\*P9. Date Recorded:

12/7/03

\*P10. Survey Type:

Reconnaissance

\*P11. Report Citation: Cite survey report and other sources, or enter "none."

La Jolla Historical Reconnaissance  
Survey--Cultural Landscape, 2003

\*Attachments:

- |  |   |  |
|--|---|--|
| <input checked="" type="checkbox"/> NONE                       | <input type="checkbox"/> Archaeological Record  | <input type="checkbox"/> Artifact Record   |
| <input type="checkbox"/> Location Map                          | <input type="checkbox"/> District Record        | <input type="checkbox"/> Photograph Record |
| <input type="checkbox"/> Sketch Map                            | <input type="checkbox"/> Linear Feature Record  | <input type="checkbox"/> Other (List):     |
| <input type="checkbox"/> Continuation Sheet                    | <input type="checkbox"/> Milling Station Record |  |
| <input type="checkbox"/> Building, Structure and Object Record | <input type="checkbox"/> Rock Art Record        |  |

State of California - The Resources Agency  
DEPARTMENT OF PARKS AND RECREATION  
**PRIMARY RECORD**

Primary #  
HRI #  
Trinomial  
NRHP Status Code 7R

Other Listings

Review Code

Reviewer

Date

Page 1 of 1

\*Resource Name or #: Mt. Soledad Open Space #3

P1. Other Identifier: C35 - La Jolla Parks & Open Space

\*P2. Location: ☐ Not for Publication ☐ Unrestricted

and (P2b and P2c or P2d. Attach a Location Map as necessary.)

\*a. County: San Diego

\*b. USGS 7.5' Quad: La Jolla

Date: 1975

T15S: R4W: 1/4 of 1/4 of Sec;

M.D.

B.M.

c. Address: 0 Via Capri

City: La Jolla

Zip: 92037

d.: UTM: ; mE/ mN

e. Other Locational Data: (e.g., parcel #, directions to resource, elevation, etc., as appropriate)

\*P3a. Description:

Architect:

Style:

General Description: Open space

- Designated open space

\*P3b. Resource Attributes: (List attributes and codes) HP31 - Urban Open Space

\*P4. Resources Present: ☐ Building ☐ Structure ☐ Object ☐ Site ☐ District ☐ Element of District ☐ Other (Isolates, etc.)

P5a. Photo or Drawing (Photo required for buildings, structures, and objects.)



P5b: Description of Photo:  
(View, date, accession #)

LJ444.jpg

\*P6. Date of Constructed/Age and Sources:

c 1913

☐ Prehistoric ☒ Historic ☐ Both

\*P7. Owner and Address:

\*P8. Recorded by: (Name, affiliation, and address)

S. Singleton

KTU+A

3916 Normal Street, San Diego, CA 92103

\*P9. Date Recorded:

12/7/03

\*P10. Survey Type:

Reconnaissance

\*P11. Report Citation: Cite survey report and other sources, or enter "none."

La Jolla Historical Reconnaissance  
Survey--Cultural Landscape, 2003

\*Attachments:

- |  |   |  |
|--|---|--|
| <input type="checkbox"/> NONE                                  | <input type="checkbox"/> Archaeological Record  | <input type="checkbox"/> Artifact Record   |
| <input type="checkbox"/> Location Map                          | <input type="checkbox"/> District Record        | <input type="checkbox"/> Photograph Record |
| <input type="checkbox"/> Sketch Map                            | <input type="checkbox"/> Linear Feature Record  | <input type="checkbox"/> Other (List):     |
| <input type="checkbox"/> Continuation Sheet                    | <input type="checkbox"/> Milling Station Record |  |
| <input type="checkbox"/> Building, Structure and Object Record | <input type="checkbox"/> Rock Art Record        |  |



State of California - The Resources Agency  
DEPARTMENT OF PARKS AND RECREATION  
**PRIMARY RECORD**

Primary #  
HRI #  
Trinomial  
NRHP Status Code 7R

Other Listings

Review Code

Reviewer

Date

Page 1 of 1

\*Resource Name or #: 7400 Via Capri

P1. Other Identifier: B51 - La Jolla Views & Scenic Roads

\*P2. Location: ☐ Not for Publication ☒ Unrestricted

and (P2b and P2c or P2d. Attach a Location Map as necessary.)

\*a. County: San Diego

\*b. USGS 7.5' Quad: La Jolla

Date: 1975

T15S: R4W: 1/4 of 1/4 of Sec;

M.D.

B.M.

c. Address: 7400 Via Capri

City: La Jolla

Zip: 92037

d.: UTM: ; mE/ mN

e. Other Locational Data: (e.g., parcel #, directions to resource, elevation, etc., as appropriate)

\*P3a. Description:

Architect:

Style:

General Description: Scenic roadway

- View of Pacific Ocean from intersection of Via Capri & Via Barletta

\*P3b. Resource Attributes: (List attributes and codes) HP37 - Highway/Trail

\*P4. Resources Present: ☐ Building ☐ Structure ☐ Object ☒ Site ☐ District ☐ Element of District ☐ Other (Isolates, etc.)

P5a. Photo or Drawing (Photo required for buildings, structures, and objects.)



P5b. Description of Photo:  
(View, date, accession #)

LJ477.jpg

\*P6. Date of Constructed/Age and Sources:

c 1950

☐ Prehistoric ☒ Historic ☐ Both

\*P7. Owner and Address:

\*P8. Recorded by: (Name, affiliation, and address)

S. Singleton

KTU+A

3916 Normal Street, San Diego, CA 92103

\*P9. Date Recorded:

1/15/04

\*P10. Survey Type:

Reconnaissance

\*P11. Report Citation: Cite survey report and other sources, or enter "none."

La Jolla Historical Reconnaissance  
Survey--Cultural Landscape, 2003

\*Attachments:

☒ NONE

☐ Location Map

☐ Sketch Map

☐ Continuation Sheet

☐ Building, Structure and Object Record

☐ Archaeological Record

☐ District Record

☐ Linear Feature Record

☐ Milling Station Record

☐ Rock Art Record

☐ Artifact Record

☐ Photograph Record

☐ Other (List):

State of California - The Resources Agency  
DEPARTMENT OF PARKS AND RECREATION  
**PRIMARY RECORD**

Primary #  
HRI #  
Trinomial  
NRHP Status Code 7R

Other Listings  
Review Code

Reviewer

Date

Page 1 of 1

\*Resource Name or #: 7600 -7900 Via Capri

**P1. Other Identifier:** D33 - La Jolla Street & Heritage Trees

**\*P2. Location:** ☐ Not for Publication ☒ Unrestricted

**\*a. County:** San Diego

and (P2b and P2c or P2d. Attach a Location Map as necessary.)

**\*b. USGS 7.5' Quad:** La Jolla

**Date:** 1975

**T15S: R4w: 1/4 of 1/4 of Sec;**

**M.D.**

**B.M.**

**c. Address:** 7600-7900 Via Capri

**City:** La Jolla

**Zip:** 92037

**d.: UTM:** ; mE/ mN

**e. Other Locational Data:** (e.g., parcel #, directions to resource, elevation, etc., as appropriate)

**\*P3a. Description:**

Architect:

Style:

General Description: Street trees

- Ficus trees planted in street right-of-way.

**\*P3b. Resource Attributes:** (List attributes and codes) HP30 - Trees/Vegetation

**\*P4. Resources Present:** ☐ Building ☐ Structure ☒ Object ☐ Site ☐ District ☐ Element of District ☐ Other (Isolates, etc.)

P5a. Photo or Drawing (Photo required for buildings, structures, and objects.)



**\*P5b. Description of Photo:**  
(View, date, accession #)

LJ499.jpg

**\*P6. Date of Constructed/Age and Sources:**

c 1950

☐ Prehistoric ☒ Historic ☐ Both

**\*P7. Owner and Address:**

**\*P8. Recorded by:** (Name, affiliation, and address)

S. Singleton

KTU+A

3916 Normal Street, San Diego, CA 92103

**\*P9. Date Recorded:**

1/29/04

**\*P10. Survey Type:**

Reconnaissance

**\*P11. Report Citation:** Cite survey report and other sources, or enter "none."

La Jolla Historical Reconnaissance  
Survey--Cultural Landscape, 2003

**\*Attachments:**

☒ NONE

☐ Location Map

☐ Sketch Map

☐ Continuation Sheet

☐ Building, Structure and Object Record

☐ Archaeological Record

☐ District Record

☐ Linear Feature Record

☐ Milling Station Record

☐ Rock Art Record

☐ Artifact Record

☐ Photograph Record

☐ Other (List):

State of California - The Resources Agency  
DEPARTMENT OF PARKS AND RECREATION  
**PRIMARY RECORD**

Primary #  
HRI #  
Trinomial  
NRHP Status Code 7R

Other Listings

Review Code

Reviewer

Date

Page 1 of 1

\*Resource Name or #: Via Capri /La Jolla Scenic View

P1. Other Identifier: B45 - KTU+A Views & Scenic Roads

\*P2. Location: ☐ Not for Publication ☒ Unrestricted

and (P2b and P2c or P2d. Attach a Location Map as necessary.)

\*a. County: San Diego

\*b. USGS 7.5' Quad: La Jolla

Date: 1975

T15S: R4W: 1/4 of 1/4 of Sec;

M.D.

B.M.

c. Address: 0 Via Capri @ La Jolla Scenic

City: La Jolla

Zip: 92037

d.: UTM: ; mE/ mN

e. Other Locational Data: (e.g., parcel #, directions to resource, elevation, etc., as appropriate)

\*P3a. Description:

Architect:

Style:

General Description: Scenic roadway

- View of Pacific Ocean looking northwest from intersection of Via Capri and La Jolla Scenic

\*P3b. Resource Attributes: (List attributes and codes) HP37 - Highway/Trail

\*P4. Resources Present: ☐ Building ☐ Structure ☐ Object ☒ Site ☐ District ☐ Element of District ☐ Other (Isolates, etc.)

P5a. Photo or Drawing (Photo required for buildings, structures, and objects.)



\*P5b. Description of Photo:  
(View, date, accession #)

LJ498.jpg

\*P6. Date of Constructed/Age and Sources:

c 1950

☐ Prehistoric ☒ Historic ☐ Both

\*P7. Owner and Address:

\*P8. Recorded by: (Name, affiliation, and address)

S. Singleton

KTU+A

3916 Normal Street, San Diego, CA 92103

\*P9. Date Recorded:

1/15/04

\*P10. Survey Type:

Reconnaissance

\*P11. Report Citation: Cite survey report and other sources, or enter "none."

La Jolla Historical Reconnaissance  
Survey--Cultural Landscape, 2003

\*Attachments:

☒ NONE

☐ Location Map

☐ Sketch Map

☐ Continuation Sheet

☐ Building, Structure and Object Record

☐ Archaeological Record

☐ District Record

☐ Linear Feature Record

☐ Milling Station Record

☐ Rock Art Record

☐ Artifact Record

☐ Photograph Record

☐ Other (List):

State of California - The Resources Agency  
DEPARTMENT OF PARKS AND RECREATION  
**PRIMARY RECORD**

Primary #  
HRI #  
Trinomial  
NRHP Status Code 7R

Other Listings  
Review Code

Reviewer

Date

Page 1 of 1

\*Resource Name or #: 0 Via Casa Alta

P1. Other Identifier: D62 - La Jolla Street & Heritage Trees

\*P2. Location: ☐ Not for Publication ☒ Unrestricted

\*a. County: San Diego

and (P2b and P2c or P2d. Attach a Location Map as necessary.)

\*b. USGS 7.5' Quad: La Jolla

Date: 1975

T15S: R4w: 1/4 of 1/4 of Sec;

M.D.

B.M.

c. Address: 0 Via Casa Alta

City: La Jolla

Zip: 92037

d.: UTM: ; mE/ mN

e. Other Locational Data: (e.g., parcel #, directions to resource, elevation, etc., as appropriate)

\*P3a. Description:

Architect:

Style:

General Description: Street trees

- Pinus canariensis located in on private property.

\*P3b. Resource Attributes: (List attributes and codes) HP30 - Trees/Vegetation

\*P4. Resources Present: ☐ Building ☐ Structure ☒ Object ☐ Site ☐ District ☐ Element of District ☐ Other (Isolates, etc.)

P5a. Photo or Drawing (Photo required for buildings, structures, and objects.)



P5b: Description of Photo:  
(View, date, accession #)

LJ501.jpg

\*P6. Date of Constructed/Age and Sources:

c 1950

☐ Prehistoric ☒ Historic ☐ Both

\*P7. Owner and Address:

\*P8. Recorded by: (Name, affiliation, and address)

S. Singleton

KTU+A

3916 Normal Street, San Diego, CA 92103

\*P9. Date Recorded:

1/29/04

\*P10. Survey Type:

Reconnaissance

\*P11. Report Citation: Cite survey report and other sources, or enter "none."

La Jolla Historical Reconnaissance  
Survey--Cultural Landscape, 2003

\*Attachments:

☒ NONE

☐ Location Map

☐ Sketch Map

☐ Continuation Sheet

☐ Building, Structure and Object Record

☐ Archaeological Record

☐ District Record

☐ Linear Feature Record

☐ Milling Station Record

☐ Rock Art Record

☐ Artifact Record

☐ Photograph Record

☐ Other (List):



State of California - The Resources Agency  
DEPARTMENT OF PARKS AND RECREATION  
**PRIMARY RECORD**

Primary #  
HRI #  
Trinomial  
NRHP Status Code 7R

Other Listings  
Review Code

Reviewer

Date

Page 1 of 1

\*Resource Name or #: Via Casa Alta Open Space

P1. Other Identifier: C34 - La Jolla Parks & Open Space

\*P2. Location: ☐ Not for Publication ☐ Unrestricted

\*a. County: San Diego

and (P2b and P2c or P2d. Attach a Location Map as necessary.)

\*b. USGS 7.5' Quad: La Jolla

Date: 1975

T15S: R4w: 1/4 of 1/4 of Sec;

M.D.

B.M.

c. Address: 0 Via Casa Alta

City: La Jolla

Zip: 92037

d.: UTM: ; mE/ mN

e. Other Locational Data: (e.g., parcel #, directions to resource, elevation, etc., as appropriate)

\*P3a. Description:

Architect:

Style:

General Description: Open space

- Private open space

\*P3b. Resource Attributes: (List attributes and codes) HP31 - Urban Open Space

\*P4. Resources Present: ☐ Building ☐ Structure ☐ Object ☒ Site ☐ District ☐ Element of District ☐ Other (Isolates, etc.)

P5a. Photo or Drawing (Photo required for buildings, structures, and objects.)



P5b. Description of Photo:  
(View, date, accession #)

LJ500.jpg

\*P6. Date of Constructed/Age and Sources:

c 1915

☐ Prehistoric ☒ Historic ☐ Both

\*P7. Owner and Address:

\*P8. Recorded by: (Name, affiliation, and address)

S. Singleton

KTU+A

3916 Normal Street, San Diego, CA 92103

\*P9. Date Recorded:

12/7/03

\*P10. Survey Type:

Reconnaissance

\*P11. Report Citation: Cite survey report and other sources, or enter "none."

La Jolla Historical Reconnaissance  
Survey--Cultural Landscape, 2003

\*Attachments:

- |  |   |  |
|--|---|--|
| <input type="checkbox"/> NONE                                  | <input type="checkbox"/> Archaeological Record  | <input type="checkbox"/> Artifact Record   |
| <input type="checkbox"/> Location Map                          | <input type="checkbox"/> District Record        | <input type="checkbox"/> Photograph Record |
| <input type="checkbox"/> Sketch Map                            | <input type="checkbox"/> Linear Feature Record  | <input type="checkbox"/> Other (List):     |
| <input type="checkbox"/> Continuation Sheet                    | <input type="checkbox"/> Milling Station Record |  |
| <input type="checkbox"/> Building, Structure and Object Record | <input type="checkbox"/> Rock Art Record        |  |

State of California - The Resources Agency  
DEPARTMENT OF PARKS AND RECREATION  
**PRIMARY RECORD**

Primary #  
HRI #  
Trinomial  
NRHP Status Code 7R

Other Listings

Review Code

Reviewer

Date

Page 1 of 1

\*Resource Name or #: Via Casa Alta View

P1. Other Identifier: B109 - La Jolla Views & Scenic Roads

\*P2. Location: ☐ Not for Publication ☒ Unrestricted

\*a. County: San Diego

and (P2b and P2c or P2d. Attach a Location Map as necessary.)

\*b. USGS 7.5' Quad: La Jolla

Date: 1975

T15S: R4W: 1/4 of 1/4 of Sec;

M.D.

B.M.

c. Address: 0 Via Casa Alta

City: La Jolla

Zip: 92037

d.: UTM: ; mE/ mN

e. Other Locational Data: (e.g., parcel #, directions to resource, elevation, etc., as appropriate)

\*P3a. Description:

Architect:

Style:

General Description: View point

- View northwest from roadway of Pacific Ocean and coastline

\*P3b. Resource Attributes: (List attributes and codes) HP39 - Other

\*P4. Resources Present: ☐ Building ☐ Structure ☐ Object ☒ Site ☐ District ☐ Element of District ☐ Other (Isolates, etc.)

P5a. Photo or Drawing (Photo required for buildings, structures, and objects.)



\*P5b. Description of Photo:  
(View, date, accession #)

LJ502.jpg

\*P6. Date of Constructed/Age and Sources:

c 1945

☐ Prehistoric ☒ Historic ☐ Both

\*P7. Owner and Address:

\*P8. Recorded by: (Name, affiliation, and address)

S. Singleton

KTU+A

3916 Normal Street, San Diego, CA 92103

\*P9. Date Recorded:

1/15/04

\*P10. Survey Type:

Reconnaissance

\*P11. Report Citation: Cite survey report and other sources, or enter "none."

La Jolla Historical Reconnaissance  
Survey--Cultural Landscape, 2003

\*Attachments:

- |  |   |  |
|--|---|--|
| <input type="checkbox"/> NONE                                  | <input type="checkbox"/> Archaeological Record  | <input type="checkbox"/> Artifact Record   |
| <input type="checkbox"/> Location Map                          | <input type="checkbox"/> District Record        | <input type="checkbox"/> Photograph Record |
| <input type="checkbox"/> Sketch Map                            | <input type="checkbox"/> Linear Feature Record  | <input type="checkbox"/> Other (List):     |
| <input type="checkbox"/> Continuation Sheet                    | <input type="checkbox"/> Milling Station Record |  |
| <input type="checkbox"/> Building, Structure and Object Record | <input type="checkbox"/> Rock Art Record        |  |

State of California - The Resources Agency  
DEPARTMENT OF PARKS AND RECREATION  
**PRIMARY RECORD**

Primary #  
HRI #  
Trinomial  
NRHP Status Code 7R

Other Listings

Review Code

Reviewer

Date

Page 1 of 1

\*Resource Name or #: Via del Norte Mini-Park

P1. Other Identifier: C54 - La Jolla Parks & Open Space

\*P2. Location: ☐ Not for Publication ☒ Unrestricted

and (P2b and P2c or P2d. Attach a Location Map as necessary.)

\*a. County: San Diego

\*b. USGS 7.5' Quad: La Jolla

Date: 1975

T15S: R4w: 1/4 of 1/4 of Sec;

M.D.

B.M.

c. Address: 0 Via del Norte

City: La Jolla

Zip: 92037

d.: UTM: ; mE/ mN

e. Other Locational Data: (e.g., parcel #, directions to resource, elevation, etc., as appropriate)

\*P3a. Description:

Architect:

Style:

General Description: Open space

- Dedicated open space/park

\*P3b. Resource Attributes: (List attributes and codes) HP31 - Urban Open Space

\*P4. Resources Present: ☐ Building ☐ Structure ☐ Object ☒ Site ☐ District ☐ Element of District ☐ Other (Isolates, etc.)

P5a. Photo or Drawing (Photo required for buildings, structures, and objects.)



\*P5b. Description of Photo:  
(View, date, accession #)

LJ433.jpg

\*P6. Date of Constructed/Age and Sources:

c 1930

☐ Prehistoric ☒ Historic ☐ Both

\*P7. Owner and Address:

\*P8. Recorded by: (Name, affiliation, and address)

S. Singleton

KTU+A

3916 Normal Street, San Diego, CA 92103

\*P9. Date Recorded:

12/7/03

\*P10. Survey Type:

Reconnaissance

\*P11. Report Citation: Cite survey report and other sources, or enter "none."

La Jolla Historical Reconnaissance  
Survey--Cultural Landscape, 2003

\*Attachments:

☒ NONE

☐ Location Map

☐ Sketch Map

☐ Continuation Sheet

☐ Building, Structure and Object Record

☐ Archaeological Record

☐ District Record

☐ Linear Feature Record

☐ Milling Station Record

☐ Rock Art Record

☐ Artifact Record

☐ Photograph Record

☐ Other (List):

State of California - The Resources Agency  
DEPARTMENT OF PARKS AND RECREATION  
**PRIMARY RECORD**

Primary #  
HRI #  
Trinomial  
NRHP Status Code 5D3

Other Listings  
Review Code

Reviewer

Date

Page 1 of 1

\*Resource Name or #: 300 Via del Norte

P1. Other Identifier: D93 - La Jolla Street & Heritage Trees

\*P2. Location: ☐ Not for Publication ☒ Unrestricted

\*a. County: San Diego

and (P2b and P2c or P2d. Attach a Location Map as necessary.)

\*b. USGS 7.5' Quad: La Jolla

Date: 1975

T15S: R4w: 1/4 of 1/4 of Sec;

M.D.

B.M.

c. Address: 300 Via del Norte

City: La Jolla

Zip: 92037

d.: UTM: ; mE/ mN

e. Other Locational Data: (e.g., parcel #, directions to resource, elevation, etc., as appropriate)

\*P3a. Description:

Architect:

Style:

General Description: Street trees

- Mexican Fan Palms located in street right-of-way.

\*P3b. Resource Attributes: (List attributes and codes) HP30 - Trees/Vegetation

\*P4. Resources Present: ☐ Building ☐ Structure ☒ Object ☐ Site ☐ District ☐ Element of District ☐ Other (Isolates, etc.)

P5a. Photo or Drawing (Photo required for buildings, structures, and objects.)



P5b: Description of Photo:  
(View, date, accession #)

LJ230.jpg

\*P6. Date of Constructed/Age and Sources:

c 1924

☐ Prehistoric ☒ Historic ☐ Both

\*P7. Owner and Address:

\*P8. Recorded by: (Name, affiliation, and address)

S. Singleton

KTU+A

3916 Normal Street, San Diego, CA 92103

\*P9. Date Recorded:

1/29/04

\*P10. Survey Type:

Reconnaissance

\*P11. Report Citation: Cite survey report and other sources, or enter "none."

La Jolla Historical Reconnaissance  
Survey--Cultural Landscape, 2003

\*Attachments:

- ☒ NONE
- ☐ Location Map
- ☐ Sketch Map
- ☐ Continuation Sheet
- ☐ Building, Structure and Object Record
- ☐ Archaeological Record
- ☐ District Record
- ☐ Linear Feature Record
- ☐ Milling Station Record
- ☐ Rock Art Record
- ☐ Artifact Record
- ☐ Photograph Record
- ☐ Other (List):



State of California - The Resources Agency  
DEPARTMENT OF PARKS AND RECREATION  
**PRIMARY RECORD**

Primary #  
HRI #  
Trinomial  
NRHP Status Code 7R

Other Listings

Review Code

Reviewer

Date

Page 1 of 1

\*Resource Name or #: Via Espana at La Jolla Rancho Road

P1. Other Identifier: B77 - La Jolla Views & Scenic Roads

\*P2. Location: ☒ Not for Publication ☒ Unrestricted  
and (P2b and P2c or P2d. Attach a Location Map as necessary.)

\*a. County: San Diego

\*b. USGS 7.5' Quad: La Jolla

Date: 1975

T15S: R4w: 1/4 of 1/4 of Sec;

M.D.

B.M.

c. Address: 0 Via Espana

City: La Jolla

Zip: 92037

d.: UTM: ; mE/ mN

e. Other Locational Data: (e.g., parcel #, directions to resource, elevation, etc., as appropriate)

\*P3a. Description:

Architect:

Style:

General Description: Scenic roadway

- View west of Pacific Ocean from roadway.

\*P3b. Resource Attributes: (List attributes and codes) HP37 - Highway/Trail

\*P4. Resources Present: ☐ Building ☐ Structure ☐ Object ☒ Site ☐ District ☐ Element of District ☐ Other (Isolates, etc.)

P5a. Photo or Drawing (Photo required for buildings, structures, and objects.)



\*P5b. Description of Photo:  
(View, date, accession #)

LJ205.jpg

\*P6. Date of Constructed/Age and Sources:

c 1950

☐ Prehistoric ☒ Historic ☐ Both

\*P7. Owner and Address:

\*P8. Recorded by: (Name, affiliation, and address)

S. Singleton

KTU+A

3916 Normal Street, San Diego, CA 92103

\*P9. Date Recorded:

1/15/04

\*P10. Survey Type:

Reconnaissance

\*P11. Report Citation: Cite survey report and other sources, or enter "none."

La Jolla Historical Reconnaissance  
Survey--Cultural Landscape, 2003

\*Attachments:

☒ NONE

☐ Location Map

☐ Sketch Map

☐ Continuation Sheet

☐ Building, Structure and Object Record

☐ Archaeological Record

☐ District Record

☐ Linear Feature Record

☐ Milling Station Record

☐ Rock Art Record

☐ Artifact Record

☐ Photograph Record

☐ Other (List):

State of California - The Resources Agency  
DEPARTMENT OF PARKS AND RECREATION  
**PRIMARY RECORD**

Primary #  
HRI #  
Trinomial  
NRHP Status Code 7R

Other Listings

Review Code

Reviewer

Date

Page 1 of 1

\*Resource Name or #: 2300 Via Siena at Hillside Drive

P1. Other Identifier: B39 - KTU+A Views & Scenic Roads

\*P2. Location: ☐ Not for Publication ☒ Unrestricted

\*a. County: San Diego

and (P2b and P2c or P2d. Attach a Location Map as necessary.)

\*b. USGS 7.5' Quad: La Jolla

Date: 1975

T15S: R4w: 1/4 of 1/4 of Sec;

M.D.

B.M.

c. Address: 2300 Via Siena

City: La Jolla

Zip: 92037

d.: UTM: ; mE/ mN

e. Other Locational Data: (e.g., parcel #, directions to resource, elevation, etc., as appropriate)

\*P3a. Description:

Architect:

Style:

General Description: Scenic roadway

View of Pacific Ocean looking northwest from intersection of Via Siena and Hillside Drive

\*P3b. Resource Attributes: (List attributes and codes) HP37 - Highway/Trail

\*P4. Resources Present: ☐ Building ☐ Structure ☐ Object ☒ Site ☐ District ☐ Element of District ☐ Other (Isolates, etc.)

P5a. Photo or Drawing (Photo required for buildings, structures, and objects.)



P5b. Description of Photo:  
(View, date, accession #)

LJ480.jpg

\*P6. Date of Constructed/Age and Sources:

c 1960

☐ Prehistoric ☒ Historic ☐ Both

\*P7. Owner and Address:

\*P8. Recorded by: (Name, affiliation, and address)

S. Singleton

KTU+A

3916 Normal Street, San Diego, CA 92103

\*P9. Date Recorded:

1/15/04

\*P10. Survey Type:

Reconnaissance

\*P11. Report Citation: Cite survey report and other sources, or enter "none."

La Jolla Historical Reconnaissance  
Survey--Cultural Landscape, 2003

\*Attachments:

☒ NONE

☐ Location Map

☐ Sketch Map

☐ Continuation Sheet

☐ Building, Structure and Object Record

☐ Archaeological Record

☐ District Record

☐ Linear Feature Record

☐ Milling Station Record

☐ Rock Art Record

☐ Artifact Record

☐ Photograph Record

☐ Other (List):

State of California - The Resources Agency  
DEPARTMENT OF PARKS AND RECREATION  
**PRIMARY RECORD**

Primary #  
HRI #  
Trinomial  
NRHP Status Code 7R

Other Listings

Review Code

Reviewer

Date

Page 1 of 1

\*Resource Name or #: Virginia Way Torrey Pine

P1. Other Identifier: D111 - La Jolla Street & Heritage Trees

\*P2. Location: ☐ Not for Publication ☒ Unrestricted

and (P2b and P2c or P2d. Attach a Location Map as necessary.)

\*a. County: San Diego

\*b. USGS 7.5' Quad: La Jolla

Date: 1975

T15S: R4w: 1/4 of 1/4 of Sec;

M.D.

B.M.

c. Address: 1414 Virginia Way

City: La Jolla

Zip: 92037

d.: UTM: ; mE/ mN

e. Other Locational Data: (e.g., parcel #, directions to resource, elevation, etc., as appropriate)

\*P3a. Description:

Architect:

Style:


General Description: Heritage Tree

- Torrey Pine planted by Torrey Macintire - one of the oldest Torrey Pines outside of Torrey Pines State Park.

\*P3b. Resource Attributes: (List attributes and codes) HP30 - Trees/Vegetation

\*P4. Resources Present: ☐ Building ☐ Structure ☒ Object ☐ Site ☐ District ☐ Element of District ☐ Other (Isolates, etc.)

P5a. Photo or Drawing (Photo required for buildings, structures, and objects.)



\*P5b. Description of Photo:  
(View, date, accession #)

LJ183.jpg

\*P6. Date of Constructed/Age and Sources:

c 1926

☐ Prehistoric ☒ Historic ☐ Both

\*P7. Owner and Address:

\*P8. Recorded by: (Name, affiliation, and address)

S. Singleton  
KTU+A  
3916 Normal Street, San Diego, CA 92103

\*P9. Date Recorded:

1/29/04

\*P10. Survey Type:

Reconnaissance

\*P11. Report Citation: Cite survey report and other sources, or enter "none."

La Jolla Historical Reconnaissance  
Survey--Cultural Landscape, 2003

\*Attachments:

- ☒ NONE
- |  |   |  |
|--|---|--|
| <input type="checkbox"/> Location Map                          | <input type="checkbox"/> Archaeological Record  | <input type="checkbox"/> Artifact Record   |
| <input type="checkbox"/> Sketch Map                            | <input type="checkbox"/> District Record        | <input type="checkbox"/> Photograph Record |
| <input type="checkbox"/> Continuation Sheet                    | <input type="checkbox"/> Linear Feature Record  | <input type="checkbox"/> Other (List):     |
| <input type="checkbox"/> Building, Structure and Object Record | <input type="checkbox"/> Milling Station Record |  |
|  | <input type="checkbox"/> Rock Art Record        |  |

State of California - The Resources Agency  
DEPARTMENT OF PARKS AND RECREATION  
**PRIMARY RECORD**

Primary #  
HRI #  
Trinomial  
NRHP Status Code 5D3

Other Listings

Review Code

Reviewer

Date

Page 1 of 1

\*Resource Name or #: 6000-6100 Vista de la Mesa

P1. Other Identifier: D94 - KTU+A Street & Heritage Trees

\*P2. Location: ☐ Not for Publication ☒ Unrestricted

\*a. County: San Diego

and (P2b and P2c or P2d. Attach a Location Map as necessary.)

\*b. USGS 7.5' Quad: La Jolla

Date: 1975

T15S: R4w: 1/4 of 1/4 of Sec;

M.D.

B.M.

c. Address: 6000-6100 Vista de la Mesa

City: La Jolla

Zip: 92037

d.: UTM: ; mE/ mN

e. Other Locational Data: (e.g., parcel #, directions to resource, elevation, etc., as appropriate)

\*P3a. Description:

Architect:

Style:

General Description: Street trees

- Queen Palms located in street right-of-way.

\*P3b. Resource Attributes: (List attributes and codes) HP30 - Trees/Vegetation

\*P4. Resources Present: ☐ Building ☐ Structure ☒ Object ☐ Site ☐ District ☐ Element of District ☐ Other (Isolates, etc.)

P5a. Photo or Drawing (Photo required for buildings, structures, and objects.)



P5b. Description of Photo:  
(View, date, accession #)

LJ228.jpg

\*P6. Date of Constructed/Age and Sources:

c 1924

☐ Prehistoric ☒ Historic ☐ Both

\*P7. Owner and Address:

\*P8. Recorded by: (Name, affiliation, and address)

S. Singleton

KTU+A

3916 Normal Street, San Diego, CA 92103

\*P9. Date Recorded:

1/29/04

\*P10. Survey Type:

Reconnaissance

\*P11. Report Citation: Cite survey report and other sources, or enter "none."

La Jolla Historical Reconnaissance  
Survey--Cultural Landscape, 2003

\*Attachments:

☒ NONE

☐ Location Map

☐ Sketch Map

☐ Continuation Sheet

☐ Building, Structure and Object Record

☐ Archaeological Record

☐ District Record

☐ Linear Feature Record

☐ Milling Station Record

☐ Rock Art Record

☐ Artifact Record

☐ Photograph Record

☐ Other (List):



State of California - The Resources Agency  
DEPARTMENT OF PARKS AND RECREATION  
**PRIMARY RECORD**

Primary #  
HRI #  
Trinomial  
NRHP Status Code 5D3

Other Listings

Review Code

Reviewer

Date

Page 1 of 1

\*Resource Name or #: Vista de la Playa Walk

P1. Other Identifier: A52 - La Jolla Coastal Zone

\*P2. Location: ☐ Not for Publication ☒ Unrestricted

and (P2b and P2c or P2d. Attach a Location Map as necessary.)

\*a. County: San Diego

\*b. USGS 7.5' Quad: La Jolla

Date: 1975

T15S: R4w: 1/4 of 1/4 of Sec;

M.D.

B.M.

c. Address: 0 Vista de la Playa

City: La Jolla

Zip: 92037

d.: UTM: ; mE/ mN

e. Other Locational Data: (e.g., parcel #, directions to resource, elevation, etc., as appropriate)

\*P3a. Description:

Architect:

Style:

General Description: Walkway

- Dedicated concrete walk at end of cul-de-sac provides access to beach.

\*P3b. Resource Attributes: (List attributes and codes) HP37 - Highway/Trail

\*P4. Resources Present: ☐ Building ☐ Structure ☐ Object ☒ Site ☐ District ☐ Element of District ☐ Other (Isolates, etc.)

P5a. Photo or Drawing (Photo required for buildings, structures, and objects.)



P5b. Description of Photo:  
(View, date, accession #)

LJ346.jpg

\*P6. Date of Constructed/Age and Sources:

c 1924

☐ Prehistoric ☒ Historic ☐ Both

\*P7. Owner and Address:

\*P8. Recorded by: (Name, affiliation, and address)

S. Singleton

KTU+A

3916 Normal Street, San Diego, CA 92103

\*P9. Date Recorded:

1/4/04

\*P10. Survey Type:

Reconnaissance

\*P11. Report Citation: Cite survey report and other sources, or enter "none."

La Jolla Historical Reconnaissance  
Survey--Cultural Landscape, 2003

\*Attachments:

☒ NONE

☐ Location Map

☐ Sketch Map

☐ Continuation Sheet

☐ Building, Structure and Object Record

☐ Archaeological Record

☐ District Record

☐ Linear Feature Record

☐ Milling Station Record

☐ Rock Art Record

☐ Artifact Record

☐ Photograph Record

☐ Other (List):

State of California - The Resources Agency  
DEPARTMENT OF PARKS AND RECREATION  
**PRIMARY RECORD**

Primary #  
HRI #  
Trinomial  
NRHP Status Code 5D3

Other Listings  
Review Code

Reviewer

Date

Page 1 of 1

\*Resource Name or #: Vista del Mar Walk

P1. Other Identifier: A49 - La Jolla Coastal Zone

\*P2. Location: ☐ Not for Publication ☒ Unrestricted

\*a. County: San Diego

and (P2b and P2c or P2d. Attach a Location Map as necessary.)

\*b. USGS 7.5' Quad: La Jolla

Date: 1975

T15S: R4W: 1/4 of 1/4 of Sec;

M.D.

B.M.

c. Address: 0 Vista del Mar

City: La Jolla

Zip: 92037

d.: UTM: ; mE/ mN

e. Other Locational Data: (e.g., parcel #, directions to resource, elevation, etc., as appropriate)

\*P3a. Description:

Architect:

Style:

General Description: Walkway

- Dedicated street end
- Paved walk on north side of street leads to sandy beach area (Marine Street Beach)

\*P3b. Resource Attributes: (List attributes and codes) HP37 - Highway/Trail

\*P4. Resources Present: ☐ Building ☐ Structure ☐ Object ☒ Site ☐ District ☐ Element of District ☐ Other (Isolates, etc.)

P5a. Photo or Drawing (Photo required for buildings, structures, and objects.)



\*P5b. Description of Photo:  
(View, date, accession #)

LJ342.jpg

\*P6. Date of Constructed/Age and Sources:

c 1924

☐ Prehistoric ☒ Historic ☐ Both

\*P7. Owner and Address:

\*P8. Recorded by: (Name, affiliation, and address)

S. Singleton  
KTU+A  
3916 Normal Street, San Diego, CA 92103

\*P9. Date Recorded:

1/4/04

\*P10. Survey Type:

Reconnaissance

\*P11. Report Citation: Cite survey report and other sources, or enter "none."

La Jolla Historical Reconnaissance  
Survey--Cultural Landscape, 2003

\*Attachments:

- ☒ NONE ☐ Archaeological Record ☐ Artifact Record  
☐ Location Map ☐ District Record ☐ Photograph Record  
☐ Sketch Map ☐ Linear Feature Record ☐ Other (List):  
☐ Continuation Sheet ☐ Milling Station Record  
☐ Building, Structure and Object Record ☐ Rock Art Record

State of California - The Resources Agency  
DEPARTMENT OF PARKS AND RECREATION  
**PRIMARY RECORD**

Primary #  
HRI #  
Trinomial  
NRHP Status Code 7R

Other Listings

Review Code

Reviewer

Date

Page 1 of 1

\*Resource Name or #: Athenaeum Music & Arts Library

P1. Other Identifier: E11 - La Jolla Designed Landscapes

\*P2. Location: ☐ Not for Publication ☒ Unrestricted

and (P2b and P2c or P2d. Attach a Location Map as necessary.)

\*a. County: San Diego

\*b. USGS 7.5' Quad: La Jolla

Date: 1975

T15S: R4w: 1/4 of 1/4 of Sec;

M.D.

B.M.

c. Address: 1008 Wall Street

City: La Jolla

Zip: 92037

d.: UTM: ; mE/ mN

e. Other Locational Data: (e.g., parcel #, directions to resource, elevation, etc., as appropriate)

\*P3a. Description:

Architect: William Templeton Johnson

Style:

General Description: Public building

- Commitment to indoor-outdoor relationship, left "irregular corners & side spaces for flower beds"
- Children's fountain by sculptor Merrell Gage
- Plaque to Ellen Browning Scripps placed in 1941

\*P3b. Resource Attributes: (List attributes and codes) HP29 - Landscape Architecture

\*P4. Resources Present: ☐ Building ☐ Structure ☐ Object ☒ Site ☐ District ☐ Element of District ☐ Other (Isolates, etc.)

P5a. Photo or Drawing (Photo required for buildings, structures, and objects.)



P5b. Description of Photo:  
(View, date, accession #)

LJ380.jpg

\*P6. Date of Constructed/Age and Sources:

1921

☐ Prehistoric ☒ Historic ☐ Both

\*P7. Owner and Address:

\*P8. Recorded by: (Name, affiliation, and address)

S. Singleton  
KTU+A  
3916 Normal Street, San Diego, CA 92103

\*P9. Date Recorded:

2/2/04

\*P10. Survey Type:

Reconnaissance

\*P11. Report Citation: Cite survey report and other sources, or enter "none."

La Jolla Historical Reconnaissance  
Survey--Cultural Landscape, 2003

\*Attachments:

- ☒ NONE
- |  |   |  |
|--|---|--|
| <input type="checkbox"/> Location Map                          | <input type="checkbox"/> Archaeological Record  | <input type="checkbox"/> Artifact Record   |
| <input type="checkbox"/> Sketch Map                            | <input type="checkbox"/> District Record        | <input type="checkbox"/> Photograph Record |
| <input type="checkbox"/> Continuation Sheet                    | <input type="checkbox"/> Linear Feature Record  | <input type="checkbox"/> Other (List):     |
| <input type="checkbox"/> Building, Structure and Object Record | <input type="checkbox"/> Milling Station Record |  |
|  | <input type="checkbox"/> Rock Art Record        |  |

State of California - The Resources Agency  
DEPARTMENT OF PARKS AND RECREATION  
**PRIMARY RECORD**

Primary #  
HRI #  
Trinomial  
NRHP Status Code 7R

Other Listings

Review Code

Reviewer

Date

Page 1 of 1

\*Resource Name or #: 1100 Wall Street

P1. Other Identifier: D46 - La Jolla Street & Heritage Trees

\*P2. Location: ☐ Not for Publication ☒ Unrestricted

\*a. County: San Diego

and (P2b and P2c or P2d. Attach a Location Map as necessary.)

\*b. USGS 7.5' Quad: La Jolla

Date: 1975

T15S: R4W: 1/4 of 1/4 of Sec;

M.D.

B.M.

c. Address: 1100 Wall Street

City: La Jolla

Zip: 92037

d.: UTM: ; mE/ mN

e. Other Locational Data: (e.g., parcel #, directions to resource, elevation, etc., as appropriate)

\*P3a. Description:

Architect:

Style:

General Description: Street trees

- Queen Palms, Mexican Fan Palms, Fern Pines and eucalyptus located in street right-of-way.

\*P3b. Resource Attributes: (List attributes and codes) HP30 - Trees/Vegetation

\*P4. Resources Present: ☐ Building ☐ Structure ☒ Object ☐ Site ☐ District ☐ Element of District ☐ Other (Isolates, etc.)

P5a. Photo or Drawing (Photo required for buildings, structures, and objects.)



\*P5b. Description of Photo:  
(View, date, accession #)

LJ379.jpg

\*P6. Date of Constructed/Age and Sources:

c 1894

☐ Prehistoric ☒ Historic ☐ Both

\*P7. Owner and Address:

\*P8. Recorded by: (Name, affiliation, and address)

S. Singleton

KTU+A

3916 Normal Street, San Diego, CA 92103

\*P9. Date Recorded:

1/29/04

\*P10. Survey Type:

Reconnaissance

\*P11. Report Citation: Cite survey report and other sources, or enter "none."

La Jolla Historical Reconnaissance  
Survey--Cultural Landscape, 2003

\*Attachments:

☒ NONE

☐ Location Map

☐ Sketch Map

☐ Continuation Sheet

☐ Building, Structure and Object Record

☐ Archaeological Record

☐ District Record

☐ Linear Feature Record

☐ Milling Station Record

☐ Rock Art Record

☐ Artifact Record

☐ Photograph Record

☐ Other (List):



State of California - The Resources Agency  
DEPARTMENT OF PARKS AND RECREATION  
**PRIMARY RECORD**

Primary #  
HRI #  
Trinomial  
NRHP Status Code 7R

Other Listings

Review Code

Reviewer

Date

Page 1 of 1

\*Resource Name or #: Bird Rock Park

P1. Other Identifier: C67 - La Jolla Parks & Open Space

\*P2. Location: ☐ Not for Publication ☒ Unrestricted

and (P2b and P2c or P2d. Attach a Location Map as necessary.)

\*a. County: San Diego

\*b. USGS 7.5' Quad: La Jolla

Date: 1975

T15S: R4w: 1/4 of 1/4 of Sec;

M.D.

B.M.

c. Address: 5300 Waverly

City: La Jolla

Zip: 92037

d.: UTM: ; mE/ mN

e. Other Locational Data: (e.g., parcel #, directions to resource, elevation, etc., as appropriate)

**\*P3a. Description:**

Architect:

Style:

General Description: Park

• 0.928 acres purchased from school district & 1.47 acres leased from school district on 9/18/80; • Name changed to Bird Rock Neighborhood Park on 6/30/81

\*P3b. Resource Attributes: (List attributes and codes) HP31 - Urban Open Space

\*P4. Resources Present: ☐ Building ☐ Structure ☐ Object ☒ Site ☐ District ☐ Element of District ☐ Other (Isolates, etc.)

P5a. Photo or Drawing (Photo required for buildings, structures, and objects.)



**\*P5b. Description of Photo:**  
(View, date, accession #)

LJ352.jpg

**\*P6. Date of Constructed/Age and Sources:**

1979

☐ Prehistoric ☐ Historic ☐ Both

**\*P7. Owner and Address:**

**\*P8. Recorded by:** (Name, affiliation, and address)

S. Singleton  
KTU+A  
3916 Normal Street, San Diego, CA 92103

**\*P9. Date Recorded:**

12/7/03

**\*P10. Survey Type:**

Reconnaissance

**\*P11. Report Citation:** Cite survey report and other sources, or enter "none."

La Jolla Historical Reconnaissance  
Survey--Cultural Landscape, 2003

**\*Attachments:**

☒ NONE

☐ Location Map

☐ Sketch Map

☐ Continuation Sheet

☐ Building, Structure and Object Record

☐ Archaeological Record

☐ District Record

☐ Linear Feature Record

☐ Milling Station Record

☐ Rock Art Record

☐ Artifact Record

☐ Photograph Record

☐ Other (List):

State of California - The Resources Agency  
DEPARTMENT OF PARKS AND RECREATION  
**PRIMARY RECORD**

Primary #  
HRI #  
Trinomial  
NRHP Status Code 7R

Other Listings  
Review Code

Reviewer

Date

Page 1 of 1

\*Resource Name or #: 5400-5500 Waverly between Colima & Midway

P1. Other Identifier: D99 - La Jolla Street & Heritage Trees

\*P2. Location: ☐ Not for Publication ☒ Unrestricted

\*a. County: San Diego

and (P2b and P2c or P2d. Attach a Location Map as necessary.)

\*b. USGS 7.5' Quad: La Jolla

Date: 1975

T15S: R4w: 1/4 of 1/4 of Sec;

M.D.

B.M.

c. Address: 5400-5500 Waverly

City: La Jolla

Zip: 92037

d.: UTM: ; mE/ mN

e. Other Locational Data: (e.g., parcel #, directions to resource, elevation, etc., as appropriate)

\*P3a. Description:

Architect:

Style:

General Description: Street trees

- Eucalyptus globulus planted in street right-of-way.

\*P3b. Resource Attributes: (List attributes and codes) HP30 - Trees/Vegetation

\*P4. Resources Present: ☐ Building ☐ Structure ☒ Object ☐ Site ☐ District ☐ Element of District ☐ Other (Isolates, etc.)

P5a. Photo or Drawing (Photo required for buildings, structures, and objects.)



\*P5b. Description of Photo:  
(View, date, accession #)

LJ031.jpg

\*P6. Date of Constructed/Age and Sources:

c 1920

☐ Prehistoric ☒ Historic ☐ Both

\*P7. Owner and Address:

\*P8. Recorded by: (Name, affiliation, and address)

S. Singleton

KTU+A

3916 Normal Street, San Diego, CA 92103

\*P9. Date Recorded:

1/29/04

\*P10. Survey Type:

Reconnaissance

\*P11. Report Citation: Cite survey report and other sources, or enter "none."

La Jolla Historical Reconnaissance  
Survey--Cultural Landscape, 2003

\*Attachments:

☒ NONE

☐ Location Map

☐ Sketch Map

☐ Continuation Sheet

☐ Building, Structure and Object Record

☐ Archaeological Record

☐ District Record

☐ Linear Feature Record

☐ Milling Station Record

☐ Rock Art Record

☐ Artifact Record

☐ Photograph Record

☐ Other (List):

State of California - The Resources Agency  
DEPARTMENT OF PARKS AND RECREATION  
**PRIMARY RECORD**

Primary #  
HRI #  
Trinomial  
NRHP Status Code 7R

Other Listings  
Review Code

Reviewer

Date

Page 1 of 1

\*Resource Name or #: Waverly Avenue Open Space

P1. Other Identifier: C39 - La Jolla Parks & Open Space

\*P2. Location: ☐ Not for Publication ☐ Unrestricted

and (P2b and P2c or P2d. Attach a Location Map as necessary.)

\*a. County: San Diego

\*b. USGS 7.5' Quad: La Jolla

Date: 1975

T15S: R4w: 1/4 of 1/4 of Sec;

M.D.

B.M.

c. Address: 0 Waverly Avenue

City: La Jolla

Zip: 92037

d.: UTM: ; mE/ mN

e. Other Locational Data: (e.g., parcel #, directions to resource, elevation, etc., as appropriate)

\*P3a. Description:

Architect:

Style:

General Description: Open space

Designated open space

\*P3b. Resource Attributes: (List attributes and codes) HP31 - Urban Open Space

\*P4. Resources Present: ☐ Building ☐ Structure ☐ Object ☒ Site ☐ District ☐ Element of District ☐ Other (Isolates, etc.)

P5a. Photo or Drawing (Photo required for buildings, structures, and objects.)



\*P5b. Description of Photo:  
(View, date, accession #)

LJ512.jpg

\*P6. Date of Constructed/Age and Sources:

c 1920

☐ Prehistoric ☒ Historic ☐ Both

\*P7. Owner and Address:

\*P8. Recorded by: (Name, affiliation, and address)

S. Singleton

KTU+A

3916 Normal Street, San Diego, CA 92103

\*P9. Date Recorded:

12/7/03

\*P10. Survey Type:

Reconnaissance

\*P11. Report Citation: Cite survey report and other sources, or enter "none."

La Jolla Historical Reconnaissance  
Survey--Cultural Landscape, 2003

\*Attachments:

- |  |   |  |
|--|---|--|
| <input type="checkbox"/> NONE                                  | <input type="checkbox"/> Archaeological Record  | <input type="checkbox"/> Artifact Record   |
| <input type="checkbox"/> Location Map                          | <input type="checkbox"/> District Record        | <input type="checkbox"/> Photograph Record |
| <input type="checkbox"/> Sketch Map                            | <input type="checkbox"/> Linear Feature Record  | <input type="checkbox"/> Other (List):     |
| <input type="checkbox"/> Continuation Sheet                    | <input type="checkbox"/> Milling Station Record |  |
| <input type="checkbox"/> Building, Structure and Object Record | <input type="checkbox"/> Rock Art Record        |  |

State of California - The Resources Agency  
DEPARTMENT OF PARKS AND RECREATION  
**PRIMARY RECORD**

Primary #  
HRI #  
Trinomial  
NRHP Status Code 7R

Other Listings  
Review Code

Reviewer

Date

Page 1 of 1

\*Resource Name or #: Soledad Open Space

P1. Other Identifier: C40 - La Jolla Parks & Open Space

\*P2. Location: ☐ Not for Publication ☒ Unrestricted

\*a. County: San Diego

and (P2b and P2c or P2d. Attach a Location Map as necessary.)

\*b. USGS 7.5' Quad: La Jolla

Date: 1975

T15S: R4w: 1/4 of 1/4 of Sec;

M.D.

B.M.

c. Address: 0 Waverly Avenue & Bellevue Avenue

City: La Jolla

Zip: 92037

d.: UTM: ; mE/ mN

e. Other Locational Data: (e.g., parcel #, directions to resource, elevation, etc., as appropriate)

\*P3a. Description:

Architect:

Style:

General Description: Open space

- Dedicated open space/park
- Acquired & dedicated July 1974, 10.5 acres

\*P3b. Resource Attributes: (List attributes and codes) HP31 - Urban Open Space

\*P4. Resources Present: ☐ Building ☐ Structure ☐ Object ☒ Site ☐ District ☐ Element of District ☐ Other (Isolates, etc.)

P5a. Photo or Drawing (Photo required for buildings, structures, and objects.)



\*P5b. Description of Photo:  
(View, date, accession #)

LJ357.jpg

\*P6. Date of Constructed/Age and Sources:

c 1926

☐ Prehistoric ☒ Historic ☐ Both

\*P7. Owner and Address:

\*P8. Recorded by: (Name, affiliation, and address)

S. Singleton

KTU+A

3916 Normal Street, San Diego, CA 92103

\*P9. Date Recorded:

12/7/03

\*P10. Survey Type:

Reconnaissance

\*P11. Report Citation: Cite survey report and other sources, or enter "none."

La Jolla Historical Reconnaissance  
Survey--Cultural Landscape, 2003

\*Attachments:

- |  |   |  |
|--|---|--|
| <input checked="" type="checkbox"/> NONE                       | <input type="checkbox"/> Archaeological Record  | <input type="checkbox"/> Artifact Record   |
| <input type="checkbox"/> Location Map                          | <input type="checkbox"/> District Record        | <input type="checkbox"/> Photograph Record |
| <input type="checkbox"/> Sketch Map                            | <input type="checkbox"/> Linear Feature Record  | <input type="checkbox"/> Other (List):     |
| <input type="checkbox"/> Continuation Sheet                    | <input type="checkbox"/> Milling Station Record |  |
| <input type="checkbox"/> Building, Structure and Object Record | <input type="checkbox"/> Rock Art Record        |  |



State of California - The Resources Agency  
DEPARTMENT OF PARKS AND RECREATION  
**PRIMARY RECORD**

Primary #  
HRI #  
Trinomial  
NRHP Status Code 7R

Other Listings

Review Code

Reviewer

Date

Page 1 of 1

\*Resource Name or #: 1000 West Muirlands Drive

P1. Other Identifier: B57 - La Jolla Views & Scenic Roads

\*P2. Location: ☐ Not for Publication ☒ Unrestricted

\*a. County: San Diego

and (P2b and P2c or P2d. Attach a Location Map as necessary.)

\*b. USGS 7.5' Quad: La Jolla

Date: 1975

T15S: R4w: 1/4 of 1/4 of Sec;

M.D.

B.M.

c. Address: 1000 West Muirlands Drive

City: La Jolla

Zip: 92037

d.: UTM: ; mE/ mN

e. Other Locational Data: (e.g., parcel #, directions to resource, elevation, etc., as appropriate)

\*P3a. Description:

Architect:

Style:

General Description: Scenic roadway

- View northwest of Pacific Ocean from roadway.

\*P3b. Resource Attributes: (List attributes and codes) HP37 - Highway/Trail

\*P4. Resources Present: ☐ Building ☐ Structure ☐ Object ☒ Site ☐ District ☐ Element of District ☐ Other (Isolates, etc.)

P5a. Photo or Drawing (Photo required for buildings, structures, and objects.)



P5b. Description of Photo:  
(View, date, accession #)

LJ465.jpg

\*P6. Date of Constructed/Age and Sources:

c 1940

☐ Prehistoric ☒ Historic ☐ Both

\*P7. Owner and Address:

\*P8. Recorded by: (Name, affiliation, and address)

S. Singleton

KTU+A

3916 Normal Street, San Diego, CA 92103

\*P9. Date Recorded:

1/15/04

\*P10. Survey Type:

Reconnaissance

\*P11. Report Citation: Cite survey report and other sources, or enter "none."

La Jolla Historical Reconnaissance  
Survey--Cultural Landscape, 2003

\*Attachments:

☒ NONE

☐ Location Map

☐ Sketch Map

☐ Continuation Sheet

☐ Building, Structure and Object Record

☐ Archaeological Record

☐ District Record

☐ Linear Feature Record

☐ Milling Station Record

☐ Rock Art Record

☐ Artifact Record

☐ Photograph Record

☐ Other (List):

State of California - The Resources Agency  
DEPARTMENT OF PARKS AND RECREATION  
**PRIMARY RECORD**

Primary #  
HRI #  
Trinomial  
NRHP Status Code 5D3

Other Listings  
Review Code

Reviewer

Date

Page 1 of 1

\*Resource Name or #: Westbourne View

P1. Other Identifier: A55 - La Jolla Coastal Zone, B59 - La Jolla Views & Scenic Roads

\*P2. Location: ☐ Not for Publication ☒ Unrestricted

\*a. County: San Diego

and (P2b and P2c or P2d. Attach a Location Map as necessary.)

\*b. USGS 7.5' Quad: La Jolla

Date: 1975

T15S: R4w: 1/4 of 1/4 of Sec;

M.D.

B.M.

c. Address: 0 Westbourne

City: La Jolla

Zip: 92037

d.: UTM: ; mE/ mN

e. Other Locational Data: (e.g., parcel #, directions to resource, elevation, etc., as appropriate)

\*P3a. Description:

Architect:

Style:

General Description: Stairs and view point

- Partial view point, scenic overlook from blufftop
- Concrete steps provide shoreline access.

\*P3b. Resource Attributes: (List attributes and codes) HP39 - Other (view point)

\*P4. Resources Present: ☐ Building ☐ Structure ☐ Object ☒ Site ☐ District ☐ Element of District ☐ Other (Isolates, etc.)

P5a. Photo or Drawing (Photo required for buildings, structures, and objects.)



\*P5b. Description of Photo:  
(View, date, accession #)

LJ253.jpg

\*P6. Date of Constructed/Age and Sources:

c 1920

☐ Prehistoric ☒ Historic ☐ Both

\*P7. Owner and Address:

\*P8. Recorded by: (Name, affiliation, and address)

S. Singleton

KTU+A

3916 Normal Street, San Diego, CA 92103

\*P9. Date Recorded:

1/4/04

\*P10. Survey Type:

Reconnaissance

\*P11. Report Citation: Cite survey report and other sources, or enter "none."

La Jolla Historical Reconnaissance  
Survey--Cultural Landscape, 2003

\*Attachments:

- |  |   |  |
|--|---|--|
| <input checked="" type="checkbox"/> NONE                       | <input type="checkbox"/> Archaeological Record  | <input type="checkbox"/> Artifact Record   |
| <input type="checkbox"/> Location Map                          | <input type="checkbox"/> District Record        | <input type="checkbox"/> Photograph Record |
| <input type="checkbox"/> Sketch Map                            | <input type="checkbox"/> Linear Feature Record  | <input type="checkbox"/> Other (List):     |
| <input type="checkbox"/> Continuation Sheet                    | <input type="checkbox"/> Milling Station Record |  |
| <input type="checkbox"/> Building, Structure and Object Record | <input type="checkbox"/> Rock Art Record        |  |

State of California - The Resources Agency  
DEPARTMENT OF PARKS AND RECREATION  
**PRIMARY RECORD**

Primary #  
HRI #  
Trinomial  
NRHP Status Code 7R

Other Listings

Review Code

Reviewer

Date

Page 1 of 1

\*Resource Name or #: 8400 Whale Watch Way

P1. Other Identifier: B12 - La Jolla Views & Scenic Roads

\*P2. Location: ☐ Not for Publication ☒ Unrestricted

\*a. County: San Diego

and (P2b and P2c or P2d. Attach a Location Map as necessary.)

\*b. USGS 7.5' Quad: La Jolla

Date: 1975

T15S: R4W: 1/4 of 1/4 of Sec;

M.D.

B.M.

c. Address: 8400 Whale Watch Way

City: La Jolla

Zip: 92037

d.: UTM: ; mE/ mN

e. Other Locational Data: (e.g., parcel #, directions to resource, elevation, etc., as appropriate)

\*P3a. Description:

Architect:

Style:

General Description: Scenic roadway

- View of Pacific Ocean and La Jolla Cove looking southwest from roadway.

\*P3b. Resource Attributes: (List attributes and codes) HP37 - Highway/Trail

\*P4. Resources Present: ☐ Building ☐ Structure ☐ Object ☒ Site ☐ District ☐ Element of District ☐ Other (Isolates, etc.)

P5a. Photo or Drawing (Photo required for buildings, structures, and objects.)



\*P5b. Description of Photo:  
(View, date, accession #)

LJ278.jpg

\*P6. Date of Constructed/Age and Sources:

c 1950

☐ Prehistoric ☒ Historic ☐ Both

\*P7. Owner and Address:

\*P8. Recorded by: (Name, affiliation, and address)

S. Singleton  
KTU+A  
3916 Normal Street, San Diego, CA 92103

\*P9. Date Recorded:

1/15/04

\*P10. Survey Type:

Reconnaissance

\*P11. Report Citation: Cite survey report and other sources, or enter "none."

La Jolla Historical Reconnaissance  
Survey--Cultural Landscape, 2003

\*Attachments:

- |  |   |  |
|--|---|--|
| <input checked="" type="checkbox"/> NONE                       | <input type="checkbox"/> Archaeological Record  | <input type="checkbox"/> Artifact Record   |
| <input type="checkbox"/> Location Map                          | <input type="checkbox"/> District Record        | <input type="checkbox"/> Photograph Record |
| <input type="checkbox"/> Sketch Map                            | <input type="checkbox"/> Linear Feature Record  | <input type="checkbox"/> Other (List):     |
| <input type="checkbox"/> Continuation Sheet                    | <input type="checkbox"/> Milling Station Record |  |
| <input type="checkbox"/> Building, Structure and Object Record | <input type="checkbox"/> Rock Art Record        |  |

State of California - The Resources Agency  
DEPARTMENT OF PARKS AND RECREATION  
**PRIMARY RECORD**

Primary #  
HRI #  
Trinomial  
NRHP Status Code 7R

Other Listings  
Review Code

Reviewer

Date

Page 1 of 1

\*Resource Name or #: 8400 Whale Watch Way

P1. Other Identifier: D10 - La Jolla Street & Heritage Trees

\*P2. Location: ☐ Not for Publication ☒ Unrestricted

\*a. County: San Diego

and (P2b and P2c or P2d. Attach a Location Map as necessary.)

\*b. USGS 7.5' Quad: La Jolla

Date: 1975

T15S: R4w: 1/4 of 1/4 of Sec;

M.D.

B.M.

c. Address: 8400 Whale Watch Way

City: La Jolla

Zip: 92037

d.: UTM: ; mE/ mN

e. Other Locational Data: (e.g., parcel #, directions to resource, elevation, etc., as appropriate)

\*P3a. Description:

Architect:

Style:

General Description: Street trees

- Mexican Fan Palms and Torrey Pines located in street right-of-way

\*P3b. Resource Attributes: (List attributes and codes) HP30 - Trees/Vegetation

\*P4. Resources Present: ☐ Building ☐ Structure ☒ Object ☐ Site ☐ District ☐ Element of District ☐ Other (Isolates, etc.)

P5a. Photo or Drawing (Photo required for buildings, structures, and objects.)



P5b. Description of Photo:  
(View, date, accession #)

LJ279.jpg

\*P6. Date of Constructed/Age and Sources:

c 1950

☐ Prehistoric ☒ Historic ☐ Both

\*P7. Owner and Address:

\*P8. Recorded by: (Name, affiliation, and address)

S. Singleton

KTU+A

3916 Normal Street, San Diego, CA 92103

\*P9. Date Recorded:

1/29/04

\*P10. Survey Type:

Reconnaissance

\*P11. Report Citation: Cite survey report and other sources, or enter "none."

La Jolla Historical Reconnaissance  
Survey--Cultural Landscape, 2003

\*Attachments:

☒ NONE

☐ Location Map

☐ Sketch Map

☐ Continuation Sheet

☐ Building, Structure and Object Record

☐ Archaeological Record

☐ District Record

☐ Linear Feature Record

☐ Milling Station Record

☐ Rock Art Record

☐ Artifact Record

☐ Photograph Record

☐ Other (List):



State of California - The Resources Agency  
DEPARTMENT OF PARKS AND RECREATION  
**PRIMARY RECORD**

Primary #  
HRI #  
Trinomial  
NRHP Status Code 7R

Other Listings  
Review Code

Reviewer

Date

Page 1 of 1

\*Resource Name or #: 200-400 Winamar

**P1. Other Identifier:** D90 - La Jolla Street & Heritage Trees

**\*P2. Location:** ☐ Not for Publication ☒ Unrestricted

**\*a. County:** San Diego

and (P2b and P2c or P2d. Attach a Location Map as necessary.)

**\*b. USGS 7.5' Quad:** La Jolla

**Date:** 1975

**T15S: R4w: 1/4 of 1/4 of Sec;**

**M.D.**

**B.M.**

c. Address: 200-400 Winamar

**City:** La Jolla

**Zip:** 92037

d.: UTM: ; mE/ mN

e. Other Locational Data: (e.g., parcel #, directions to resource, elevation, etc., as appropriate)

**\*P3a. Description:**

Architect:

Style:

General Description: Street trees

- Mexican Fan Palms located in street right-of-way

**\*P3b. Resource Attributes:** (List attributes and codes) HP30 - Trees/Vegetation

**\*P4. Resources Present:** ☐ Building ☐ Structure ☒ Object ☐ Site ☐ District ☐ Element of District ☐ Other (Isolates, etc.)

P5a. Photo or Drawing (Photo required for buildings, structures, and objects.)



**\*P5b. Description of Photo:**  
(View, date, accession #)

LJ238.jpg

**\*P6. Date of Constructed/Age and Sources:**

c 1945

☐ Prehistoric ☒ Historic ☐ Both

**\*P7. Owner and Address:**

**\*P8. Recorded by:** (Name, affiliation, and address)

S. Singleton  
KTU+A  
3916 Normal Street, San Diego, CA 92103

**\*P9. Date Recorded:**

1/29/04

**\*P10. Survey Type:**

Reconnaissance

**\*P11. Report Citation:** Cite survey report and other sources, or enter "none."

La Jolla Historical Reconnaissance  
Survey--Cultural Landscape, 2003

**\*Attachments:**

☒ NONE

☐ Location Map

☐ Sketch Map

☐ Continuation Sheet

☐ Building, Structure and Object Record

☐ Archaeological Record

☐ District Record

☐ Linear Feature Record

☐ Milling Station Record

☐ Rock Art Record

☐ Artifact Record

☐ Photograph Record

☐ Other (List):

State of California - The Resources Agency  
DEPARTMENT OF PARKS AND RECREATION  
**PRIMARY RECORD**

Primary #  
HRI #  
Trinomial  
NRHP Status Code 7R

Other Listings

Review Code

Reviewer

Date

Page 1 of 1

\*Resource Name or #: 0 Woodford

**P1. Other Identifier:** D28 - La Jolla Street & Heritage Trees

**\*P2. Location:** ☐ Not for Publication ☒ Unrestricted

and (P2b and P2c or P2d. Attach a Location Map as necessary.)

**\*a. County:** San Diego

**\*b. USGS 7.5' Quad:** La Jolla

**Date:** 1975

**T15S: R4w: 1/4 of 1/4 of Sec;**

**M.D.**

**B.M.**

c. Address: 0 Woodford

**City:** La Jolla

**Zip:** 92037

d.: UTM: ; mE/ mN

e. Other Locational Data: (e.g., parcel #, directions to resource, elevation, etc., as appropriate)

**\*P3a. Description:**

Architect:

Style:

General Description: Street trees

- Carrotwood trees located in street right-of-way.

**\*P3b. Resource Attributes:** (List attributes and codes) HP30 - Trees/Vegetation

**\*P4. Resources Present:** ☐ Building ☐ Structure ☒ Object ☐ Site ☐ District ☐ Element of District ☐ Other (Isolates, etc.)

P5a. Photo or Drawing (Photo required for buildings, structures, and objects.)



**\*P5b. Description of Photo:**  
(View, date, accession #)

LJ261.jpg

**\*P6. Date of Constructed/Age and Sources:**

c 1950

☐ Prehistoric ☒ Historic ☐ Both

**\*P7. Owner and Address:**

**\*P8. Recorded by:** (Name, affiliation, and address)

S. Singleton

KTU+A

3916 Normal Street, San Diego, CA 92103

**\*P9. Date Recorded:**

1/29/04

**\*P10. Survey Type:**

Reconnaissance

**\*P11. Report Citation:** Cite survey report and other sources, or enter "none."

La Jolla Historical Reconnaissance  
Survey--Cultural Landscape, 2003

**\*Attachments:**

☒ NONE

☐ Location Map

☐ Sketch Map

☐ Continuation Sheet

☐ Building, Structure and Object Record

☐ Archaeological Record

☐ District Record

☐ Linear Feature Record

☐ Milling Station Record

☐ Rock Art Record

☐ Artifact Record

☐ Photograph Record

☐ Other (List):

State of California - The Resources Agency  
DEPARTMENT OF PARKS AND RECREATION  
**PRIMARY RECORD**

Primary #  
HRI #  
Trinomial  
NRHP Status Code 7R

Other Listings

Review Code

Reviewer

Date

Page 1 of 1

\*Resource Name or #: Mt. Soledad Private Open Space

P1. Other Identifier: C18 - La Jolla Parks & Open Space

\*P2. Location: ☐ Not for Publication ☒ Unrestricted

and (P2b and P2c or P2d. Attach a Location Map as necessary.)

\*a. County: San Diego

\*b. USGS 7.5' Quad: La Jolla

Date: 1975

T15S: R4W: 1/4 of 1/4 of Sec;

M.D.

B.M.

c. Address: 0 Woodford

City: La Jolla

Zip: 92037

d.: UTM: ; mE/ mN

e. Other Locational Data: (e.g., parcel #, directions to resource, elevation, etc., as appropriate)

\*P3a. Description:

Architect:

Style:

General Description: Open space

- Private open space

\*P3b. Resource Attributes: (List attributes and codes) HP31 - Urban Open Space

\*P4. Resources Present: ☐ Building ☐ Structure ☐ Object ☒ Site ☐ District ☐ Element of District ☐ Other (Isolates, etc.)

P5a. Photo or Drawing (Photo required for buildings, structures, and objects.)



P5b: Description of Photo:  
(View, date, accession #)

LJ259.jpg

\*P6. Date of Constructed/Age and Sources:

c 1913

☐ Prehistoric ☒ Historic ☐ Both

\*P7. Owner and Address:

\*P8. Recorded by: (Name, affiliation, and address)

S. Singleton

KTU+A

3916 Normal Street, San Diego, CA 92103

\*P9. Date Recorded:

12/7/03

\*P10. Survey Type:

Reconnaissance

\*P11. Report Citation: Cite survey report and other sources, or enter "none."

La Jolla Historical Reconnaissance  
Survey--Cultural Landscape, 2003

\*Attachments:

☒ NONE

☐ Location Map

☐ Sketch Map

☐ Continuation Sheet

☐ Building, Structure and Object Record

☐ Archaeological Record

☐ District Record

☐ Linear Feature Record

☐ Milling Station Record

☐ Rock Art Record

☐ Artifact Record

☐ Photograph Record

☐ Other (List):