TABLE 8

Area C



Area D



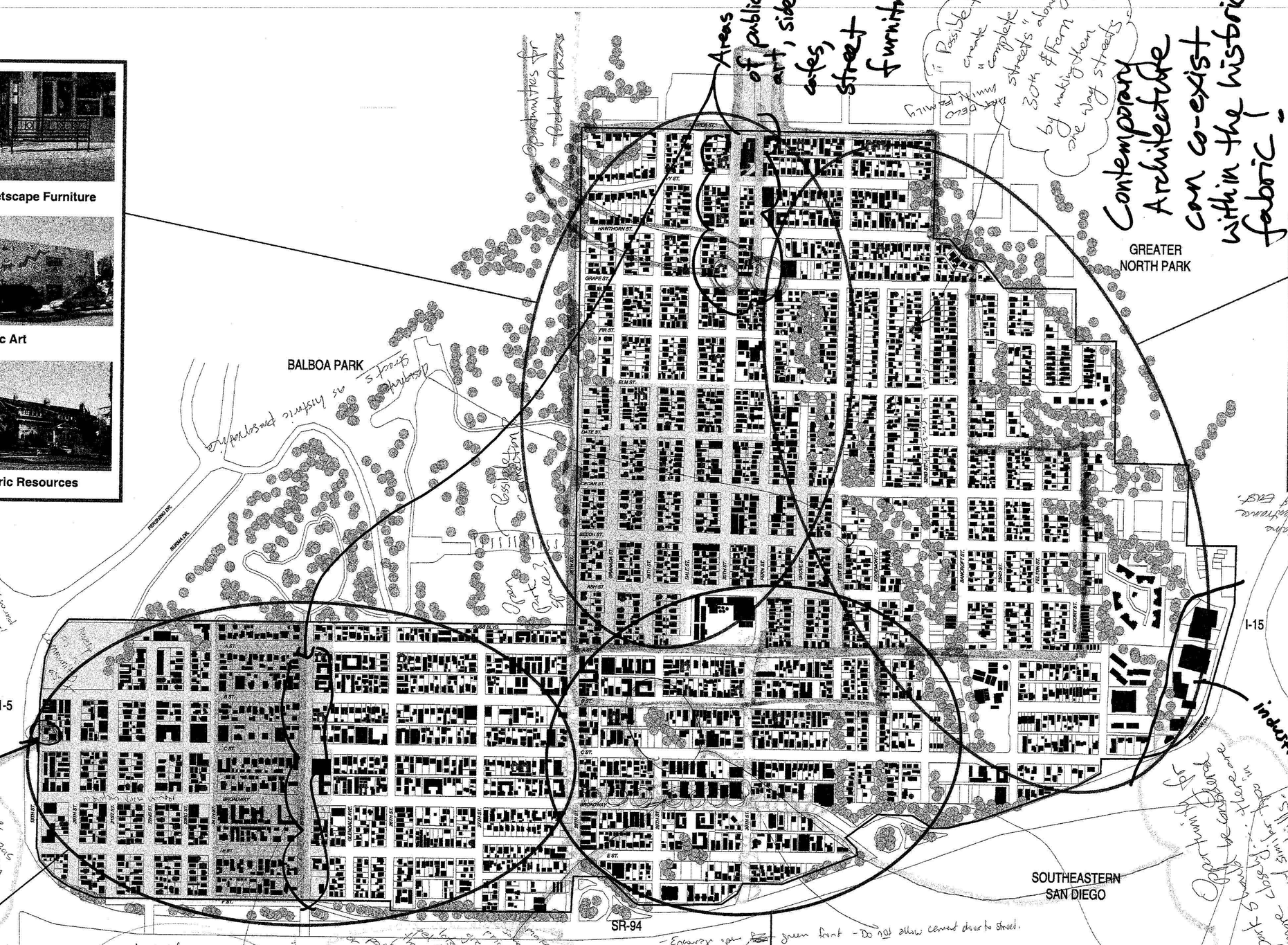

Area A

Area B



Legend

- Designated Historic Sites
- Existing Historic District
- Potential Historic District
- Potential Conservation Area
- Courtyard Residential
- Canyon / Open Space
- Character Area

0' 200' 400' 800' NORTH

COMMUNITY CHARACTER MAP

Areas, block and street configurations and building footprints shown on this map are for illustrative purposes only and do not represent surveyed boundaries. This map is provided without warranty of any kind, either expressed or implied.

GREATER GOLDEN HILL COMMUNITY PLAN UPDATE | CHARRETTE 3

NOVEMBER 6, 2010

In both Golden Hill & S. Park Conservation area should at a minimum include the previous proposed Historic District

← See purple guideline for other boundaries for S. Park

FACSIMILE 619 230 0335
www.mwsteele.com
ARCHITECTURE | PLANNING