



NORTH PARK PLANNING COMMITTEE
PUBLIC FACILITIES, TRANSPORTATION AND PARKS
northparkplanning.org

Like us:  [NorthParkPlanning](https://www.facebook.com/NorthParkPlanning) Follow us:  [@NPPlanning](https://twitter.com/NPPlanning)

MEETING AGENDA: Wednesday, August 12th, 2015 – 6:00 p.m.
North Park Recreation Center/Adult Center, 2719 Howard Avenue

- I. Parliamentary Items (6:00 pm)**
 - A. Call to Order
 - B. Modifications to & adoption of the August 12th, 2015 Agenda
 - C. Chair's Comments
 - D. Approval of Previous Minutes: July 8th, 2015
 - E. Announcements: (1 minutes each, See last page of Agenda for details and links)
- II. Non Agenda Public Comment** (2 min. each). Limited to items NOT on the agenda.
- III. Information Items:**
- IV. Action Items:**
 - A. **Motion to approve parking conversion from parallel to angle parking**, on the West side of Indiana Street, between Robinson & Cypress Avenue. For a gain of 8 parking spaces (6:15 to 6:30)
 - B. **Motion to approve parking conversion from angle to head-in parking**, on the North side of Polk Avenue between Illinois & Ohio Street, for a gain of three parking spaces (6:30 to 6:45)
 - C. **Mobility Element, 2015 Public Review Draft, North Park Community Plan Update** (6:40 to 7:45)
 - D. **Update the parking conversion process from parallel to angle, angel to head-in and parallel to head in** (7:45 to 7:55) *Time Permitting*
 - E. **Providing dedicated parking spaces for vehicles belonging to car sharing programs** (7:45 to 7:55) *Time Permitting*
- V. Unfinished, New Business & Future Agenda Items.** (7:55 to 8:00)
- VI. Next Meeting date: PF Subcommittee: Wednesday, September 9th, 2015, 6 p.m.**
- VII. Adjournment** (8:00 pm)

Times listed is estimate only.

NPPC PFPA Chari: Daniel Gebreselassie d2010an@gmail.com (619) 320-5071

Email Chair & Vice Chair: publicfacilities@northparkplanning.org

NPPC PFPA Agendas are posted in the North Park Main Street Window at 3076 University Ave

* **Subcommittee Quorum:** Total seated members cannot exceed 13, with a maximum of 7 elected NPPC Board Members (cannot exceed NPPC quorum) and 6 Community Voting Members. The majority of total seated members must be elected NPPC board members

** **Community Voting Members:** Community members gain subcommittee voting rights after attending at least three subcommittee meetings. Elected Board Members have voting rights anytime.

Links and Background for NPPC PF Agenda (7/08/2015)

SANDAG Regional Bike Projects:

- Mid-City Regional Bike Corridor (Includes **North Park**):
http://www.keepsandiegomoving.com/RegionalBikeProjects/NorthParkMidCity_intro.aspx

Bridget Enderle, Associate Planner/Project Manager (SANDAG) (*Howard/Orange & Robinson/Landis corridors*)

Phone: (619) 595-5612 Email: Bridget.Enderle@sandag.org

Danny Veeh, Assoc. Planner/Active Transportation & Rail (SANDAG) (*Meade/Monroe & Georgia St. corridors*)

Phone: (619) 699-7317 Email: Danny.Veeh@sandag.org

San Diego Association of Governments (SANDAG), 401 B Street, Suite 800, San Diego, CA 92101

- Uptown Regional Bike Corridor: Beth Robrahn, Project Manager
http://www.keepsandiegomoving.com/RegionalBikeProjects/uptown_intro.aspx

Links to SANDAG staff Reports regarding reduced budget for Regional bike corridor from proposed \$650M to current \$200M:

April 6, 2012 http://www.sandag.org/uploads/meetingid/meetingid_3220_14226.pdf

July 19, 2013 http://www.sandag.org/uploads/meetingid/meetingid_3503_16335.pdf

Links to City of San Diego Planning Documents:

City of San Diego Street Design Manual: <http://www.sandiego.gov/planning/pdf/peddesign.pdf>

Facilities Financing Plan for North Park: <http://www.sandiego.gov/facilitiesfinancing/pdf/plans/gnppffpfv.pdf>

City of San Diego's "Open DSD" Site: <http://www.sandiego.gov/development-services/opensd/>

Includes permit information dating back to 2003, Includes [Code Enforcement](#) case activity

Search by Map: This data is for current or recent activity. [See related map tips. \(PDF\)](#)

[Discretionary Approvals Map](#) * [Ministerial Approvals Map](#) * [Code Enforcement Case Map](#)

Contact Information for:

- **San Diego Association of Governments (SANDAG):** <http://sandag.org/>
- **University Heights Community Association (UHCA):** <http://uhsd.org/>
- **North Park Community Association (NPCA):**
 - See the NPCA's home page <http://northparksd.org/> and their community calendar at <http://northparksd.org/meetings-calendar>.
 - Contact news@northparksd.org to have your event/meeting added to the calendar
- **Adams Ave Business Association (AABA):** <http://www.adamsavenuebusiness.com/>
- **El Cajon Boulevard Business District:** www.theboulevard.org
- **North Park Main Street:** <http://northparkmainstreet.com/>
- **University Heights Community Development Corporation (UHCDC):** www.uhcdc.org
- **South Park Business Group** - <http://www.southparkscene.com/>

Upcoming Events:



NORTH PARK PLANNING COMMITTEE
PUBLIC FACILITIES, TRANSPORTATION AND PARKS
northparkplanning.org

Like us: [NorthParkPlanning](https://www.facebook.com/NorthParkPlanning) Follow us: [@NPPlanning](https://twitter.com/NPPlanning)

MEETING AGENDA: Wednesday, August 12th, 2015 – 6:00 p.m.
North Park Recreation Center/Adult Center, 2719 Howard Avenue

- I. Parliamentary Items (6:00 pm)**
 - A. Call to Order
 - B. Modifications to & adoption of the August 12th, 2015 Agenda
 - C. Chair's Comments
 - D. Approval of Previous Minutes: July 8th, 2015
 - E. Announcements: (1 minutes each, See last page of Agenda for details and links)
- II. Non Agenda Public Comment** (2 min. each). Limited to items NOT on the agenda.
- III. Information Items:**
- IV. Action Items:**
 - A. **Motion to approve parking conversion from parallel to angle parking**, on the West side of Indiana Street, between Robinson & Cypress Avenue. For a gain of 8 parking spaces (6:15 to 6:30)
 - B. **Motion to approve parking conversion from angle to head-in parking**, on the North side of Polk Avenue between Illinois & Ohio Street, for a gain of three parking spaces (6:30 to 6:45)
 - C. **Mobility Element, 2015 Public Review Draft, North Park Community Plan Update** (6:40 to 7:45)
 - D. **Update the parking conversion process from parallel to angle, angel to head-in and parallel to head in** (7:45 to 7:55) *Time Permitting*
 - E. **Providing dedicated parking spaces for vehicles belonging to car sharing programs** (7:45 to 7:55) *Time Permitting*
- V. Unfinished, New Business & Future Agenda Items.** (7:55 to 8:00)
- VI. Next Meeting date: PF Subcommittee: Wednesday, September 9th, 2015, 6 p.m.**
- VII. Adjournment** (8:00 pm)

Times listed is estimate only.

NPPC PFPA Chari: Daniel Gebreselassie d2010an@gmail.com (619) 320-5071

Email Chair & Vice Chair: publicfacilities@northparkplanning.org

NPPC PFPA Agendas are posted in the North Park Main Street Window at 3076 University Ave

* **Subcommittee Quorum:** Total seated members cannot exceed 13, with a maximum of 7 elected NPPC Board Members (cannot exceed NPPC quorum) and 6 Community Voting Members. The majority of total seated members must be elected NPPC board members

** **Community Voting Members:** Community members gain subcommittee voting rights after attending at least three subcommittee meetings. Elected Board Members have voting rights anytime.

Links and Background for NPPC PF Agenda (7/08/2015)

SANDAG Regional Bike Projects:

- Mid-City Regional Bike Corridor (Includes **North Park**):
http://www.keepsandiegomoving.com/RegionalBikeProjects/NorthParkMidCity_intro.aspx

Bridget Enderle, Associate Planner/Project Manager (SANDAG) (*Howard/Orange & Robinson/Landis corridors*)

Phone: (619) 595-5612 Email: Bridget.Enderle@sandag.org

Danny Veeh, Assoc. Planner/Active Transportation & Rail (SANDAG) (*Meade/Monroe & Georgia St. corridors*)

Phone: (619) 699-7317 Email: Danny.Veeh@sandag.org

San Diego Association of Governments (SANDAG), 401 B Street, Suite 800, San Diego, CA 92101

- Uptown Regional Bike Corridor: Beth Robrahn, Project Manager
http://www.keepsandiegomoving.com/RegionalBikeProjects/uptown_intro.aspx

Links to SANDAG staff Reports regarding reduced budget for Regional bike corridor from proposed \$650M to current \$200M:

April 6, 2012 http://www.sandag.org/uploads/meetingid/meetingid_3220_14226.pdf

July 19, 2013 http://www.sandag.org/uploads/meetingid/meetingid_3503_16335.pdf

Links to City of San Diego Planning Documents:

City of San Diego Street Design Manual: <http://www.sandiego.gov/planning/pdf/peddesign.pdf>

Facilities Financing Plan for North Park: <http://www.sandiego.gov/facilitiesfinancing/pdf/plans/gnppffpfv.pdf>

City of San Diego's "Open DSD" Site: <http://www.sandiego.gov/development-services/opensd/>

Includes permit information dating back to 2003, Includes [Code Enforcement](#) case activity

Search by Map: This data is for current or recent activity. [See related map tips. \(PDF\)](#)

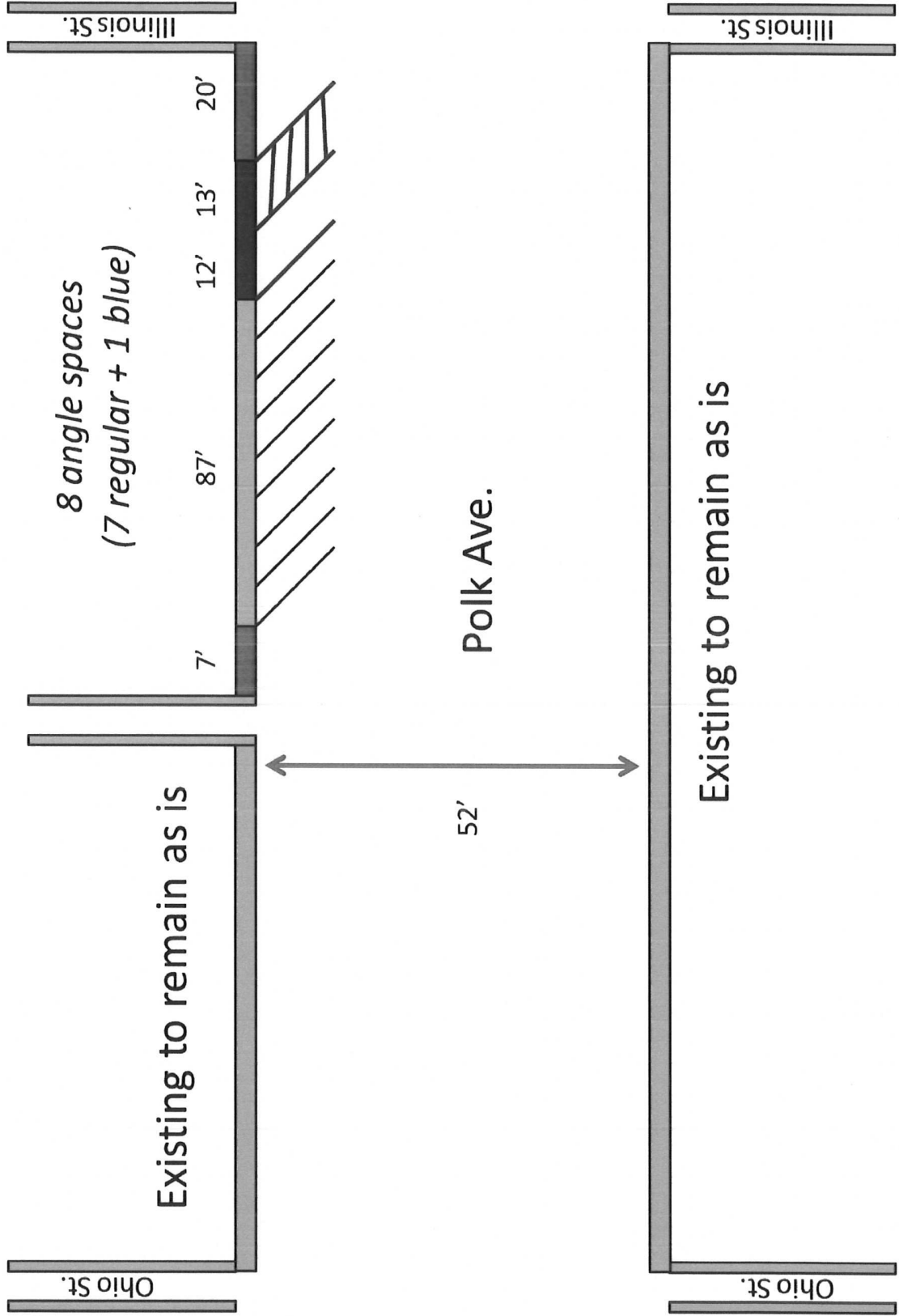
[Discretionary Approvals Map](#) * [Ministerial Approvals Map](#) * [Code Enforcement Case Map](#)

Contact Information for:

- **San Diego Association of Governments (SANDAG):** <http://sandag.org/>
- **University Heights Community Association (UHCA):** <http://uhsd.org/>
- **North Park Community Association (NPCA):**
 - See the NPCA's home page <http://northparksd.org/> and their community calendar at <http://northparksd.org/meetings-calendar>.
 - Contact news@northparksd.org to have your event/meeting added to the calendar
- **Adams Ave Business Association (AABA):** <http://www.adamsavenuebusiness.com/>
- **El Cajon Boulevard Business District:** www.theboulevard.org
- **North Park Main Street:** <http://northparkmainstreet.com/>
- **University Heights Community Development Corporation (UHCDC):** www.uhcdc.org
- **South Park Business Group** - <http://www.southparkscene.com/>

Upcoming Events:

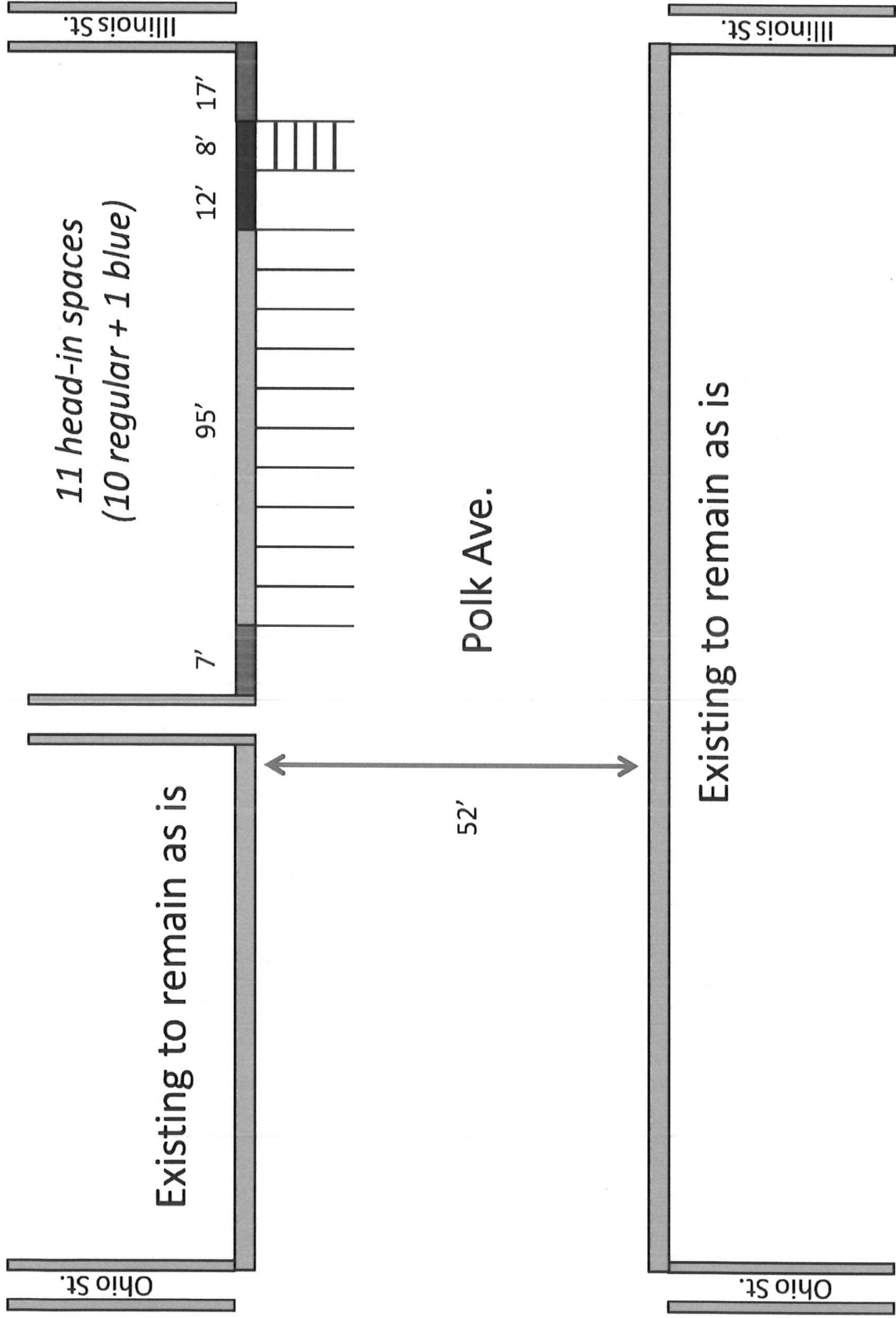
Existing Conditions
8 angle spaces on north side
(7 regular + 1 blue)



Proposed Changes

11 head-in spaces on north side
(10 regular + 1 blue)

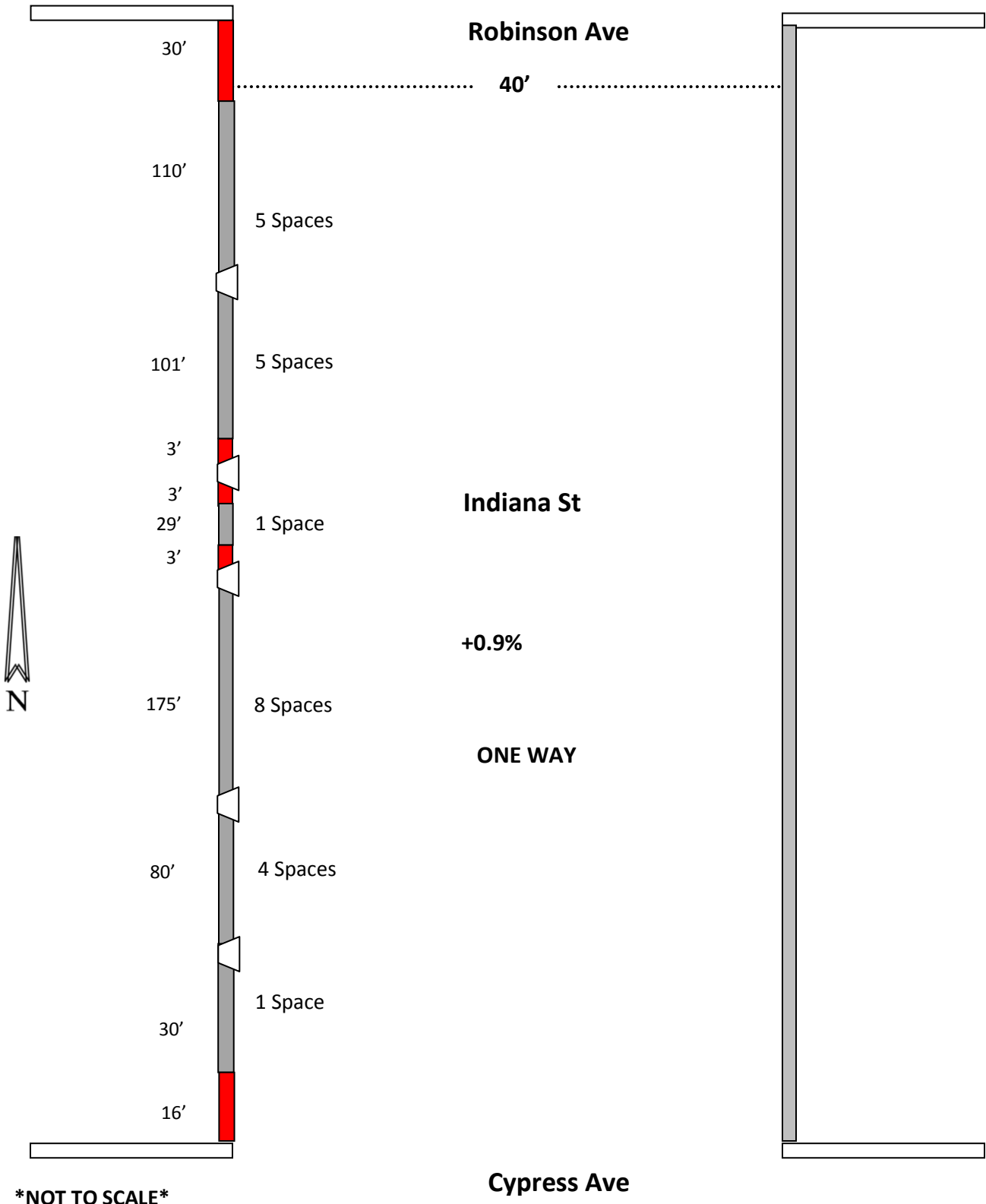
GAIN OF 3 SPACES



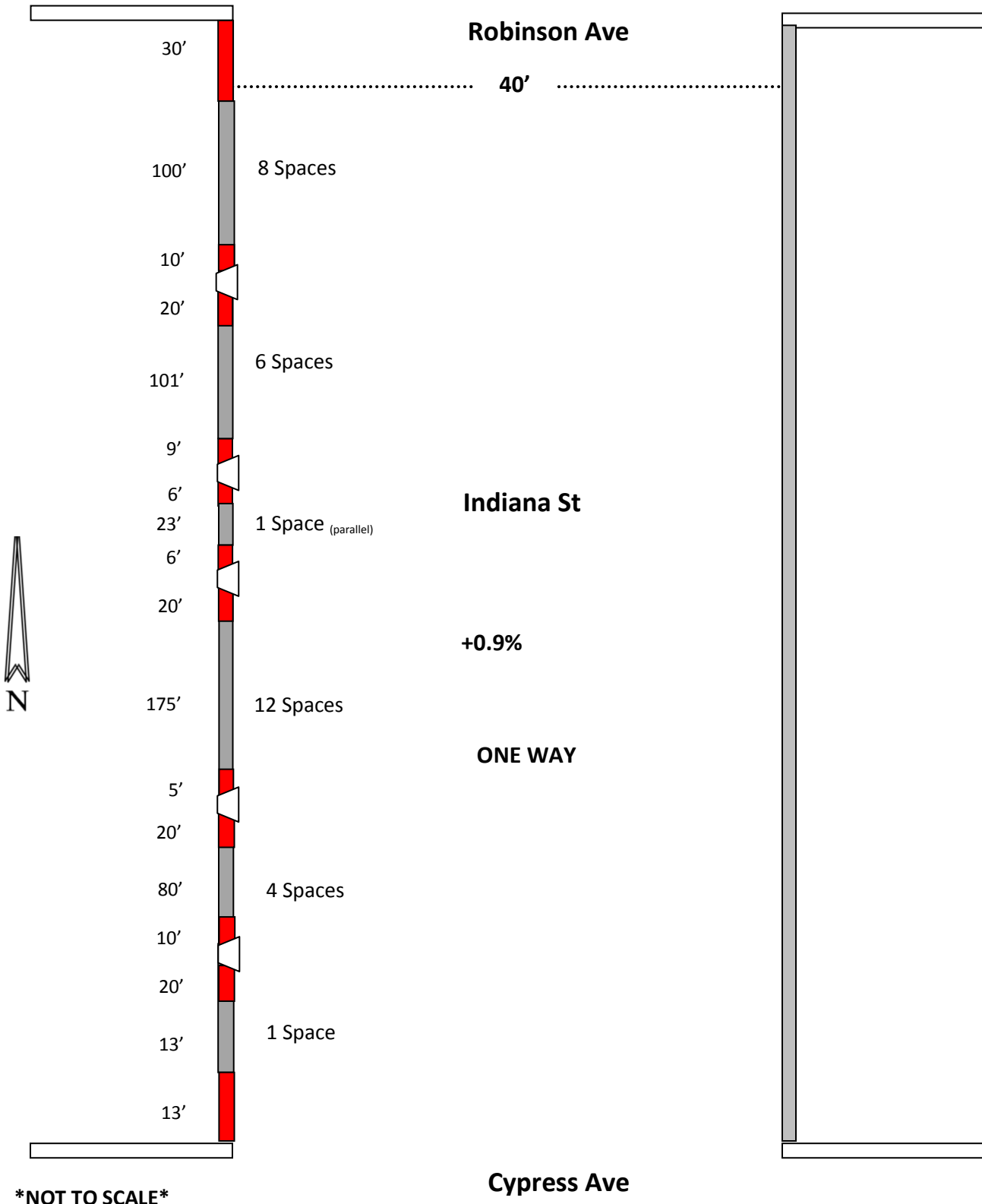
Existing Conditions

Location: Indiana St (Between Robinson Ave – Cypress Ave)

24 Parallel Parking Spaces (west side)



Proposed Conditions
 Location: Indiana St (Between Robinson Ave – Cypress Ave)
31 Angle Parking Spaces (west side)



NOT TO SCALE