









Mission Beach Existing Conditions

Public and Private Services and Facilities

Legend

-  Community Service Center
-  Life Guard Station
-  Library
-  Fire Stations
-  Police Facilities
-  Private Schools
-  Public Schools (NOT IN USE)
-  Joint Use

Note: All features may not exist in this area.

Background contains 2002 color aerial orthophotograph.



**City of San Diego
Planning Department
March 16, 2004**

THIS MAP IS PROVIDED WITHOUT WARRANTY OF ANY KIND, EITHER EXPRESS OR IMPLIED, INCLUDING BUT NOT LIMITED TO, THE IMPLIED WARRANTIES OF MERCHANTABILITY AND FITNESS, FOR A PARTICULAR PURPOSE. Copyright SanGIS. All Rights Reserved.

This product may contain information from the SANDAG Regional Information System which cannot be reproduced without written permission of SANDAG.

This product may contain information which has been reproduced with permission granted by Thomas Bros. Maps.

