


BALBOA PARK PLAZA

Plaza de Panama Circulation and Parking Structure Project

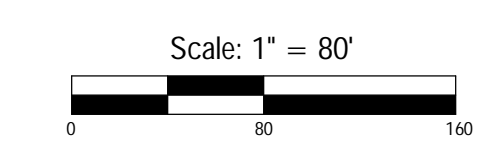
Overall Site Plan



GENERAL IRRIGATION NOTES:

1. ALL REQUIRED IRRIGATION SYSTEMS SHALL BE AUTOMATIC, ELECTRICALLY CONTROLLED AND DESIGNED TO PROVIDE WATER TO ALL REQUIRED PLANTINGS TO MAINTAIN THEM IN A HEALTHY, DISEASE-RESISTANT CONDITION.
2. IRRIGATION SYSTEMS SHALL MEET THE FOLLOWING DESIGN REQUIREMENTS:
 - A. INCLUDE AND INSTALL A CITY-APPROVED ELECTRONICALLY CONTROLLED AUTOMATIC RAIN SHUT-OFF DEVICE.
 - B. INCLUDE AND INSTALL LOW PRECIPITATION RATE SPRINKLER NOZZLES. HEADS SHALL BE PLACED TO MINIMIZE OVER SPRAY AND TO REDUCE RUN-OFF OF WATER FROM OVER-WATERING.
 - C. INCLUDE AND INSTALL AN AUTOMATIC ELECTRIC CONTROLLER THAT SHALL BE SEASONALLY ADJUSTED TO OPERATE THE IRRIGATION SYSTEM WITH THE LEAST PRACTICAL AMOUNT OF WATER APPLIED.
3. ALL LANDSCAPE AND IRRIGATION SHALL CONFORM TO THE STANDARDS OF THE LAND DEVELOPMENT CODE LANDSCAPE REGULATIONS AND THE CITY OF SAN DIEGO LAND DEVELOPMENT MANUAL LANDSCAPE STANDARDS AND ALL OTHER LANDSCAPE RELATED CITY AND REGIONAL STANDARDS.
4. REQUIRED PER CITY, ROOT BARRIERS: ROOT BARRIERS ARE REQUIRED FOR ALL STREET TREES WITHIN 6' OF ANY HARDSCAPE, CURBS, OR WALLS. THEY SHALL BE 24" DEEP, 0.8" THICK, AND BE PLACED FLUSH WITH THE TOP OF ANY ADJACENT HARDSCAPE OR CURB AND BE CENTERED 6' ON EITHER SIDE OF THE TREE.
5. AN AUTOMATED, WATER-EFFICIENT IRRIGATION SYSTEM SHALL BE PROVIDED TO ESTABLISH AND MAINTAIN LANDSCAPING. MINIMUM TREE/IMPROVEMENT SEPARATION DISTANCE: TRAFFIC SIGNAL/STOP SIGN - 20 FT, SEWER LINES - 10 FT, UNDERGROUND UTILITY LINES - 5 FT, ABOVE GROUND UTILITY STRUCTURES - 10 FT, DRIVEWAYS - 10 FT, INTERSECTIONS - 25 FT.
6. IRRIGATION FOR TURF AREAS SHALL ACHIEVE A DISTRIBUTION UNIFORMITY OF 70%. THE IRRIGATION SYSTEM SHALL BE AUDITED BY AN INDEPENDENT CERTIFIED LANDSCAPE IRRIGATION AUDITOR, CERTIFIED BY THE IRRIGATION ASSOCIATION. DEFICIENCIES SHALL BE CORRECTED PRIOR TO THE START OF THE PLANT ESTABLISHMENT PERIOD.

Prepared By:	Civitas, Inc.	Revision 14:	_____
Name:	1200 Bannock St	Revision 13:	_____
Address:	Denver, CO 80204	Revision 12:	_____
Phone #:	(303) 571-0053	Revision 11:	_____
Project Address:	_____	Revision 10:	_____
_____	_____	Revision 9:	_____
_____	_____	Revision 8:	_____
_____	_____	Revision 7:	_____
_____	_____	Revision 6:	_____
_____	_____	Revision 5:	4/6/12
_____	_____	Revision 4:	3/7/12
Project Name:	BALBOA PARK PLAZA	Revision 3:	1/12/11
_____	Plaza de Panama Circulation	Revision 2:	10/14/11
_____	and Parking Structure Project	Revision 1:	5/03/11
Sheet Title:	Overall Site Plan	Original Date:	3/11/11
_____	_____	Sheet	14 of 43
_____	_____	DEP #	233958



BALBOA PARK PLAZA

Plaza de Panama Circulation and Parking Structure Project

Planting Legend

PLANT LEGEND

HISTORIC CORE

PLAZA DE PANAMA TREE SPECIES - MEDIUM CANOPY TREE

POSSIBLE SPECIES
 Cassia leptophylla "Golden Medallion Tree"
 Cercis mexicana "Mexican Redbud"
 Ilex x attenuata "Savannah" "Savannah Holly"
 Magnolia grandiflora "Little Gem" "Dwarf Southern Magnolia"
 Malus transitoria "Schmidtcutleaf" "Golden Raindrops Crabapple"
 Ligustrum lucidum "Privet"

EL PRADO TREE SPECIES - SMALL CANOPY STREET TREE

POSSIBLE SPECIES
 Lagerstroemia indica "Crape Myrtle"
 Tabebuia impetiginosa "Pink Trumpet Tree"
 Ulmus parvifolia "Drake" "Drake's Chinese Elm"
 Koeleruteria bipinnata "Chinese Flame Tree"
 Magnolia grandiflora "St. Mary"

ESPLANADE TREE SPECIES - MEDIUM TO LARGE CANOPY STREET TREE

POSSIBLE SPECIES
 Aesculus x carnea "O'Neill Red" "O'Neill Red Horse Chestnut"
 Pyrus calleryana "Redspire" "Redspire Flowering Pear"
 Ginkgo biloba "Maidenhair Tree"
 Gleditsia triacanthos "Sunburst" "Sunburst Locust"
 Pistacia chinensis "Chinese Pistache"
 Quercus ilex "Holly Oak"

PED/TRAM PROMENADE TREE SPECIES - MEDIUM TO LARGE CANOPY STREET TREE

POSSIBLE SPECIES
 Tipuana tipu "Tipu Tree"
 Koeleruteria bipinnata "Golden Flame Tree"

HISTORIC CORE FOUNDATION PLANTING - SUN AND SHADE 12" TO 4'-0" HEIGHT

POSSIBLE SPECIES
 Shrubs
 Abelia x grandiflora "Kaleidoscope"
 Acanthus mollis "Bear's Breech"
 Agapanthus africanus "Streamline" "Streamline Lily of the Nile"
 Aspidistra elatior "Cast Iron Plant"
 Bergenia cordifolia "Bergenia"
 Camellia Species "Camellia"
 Clivia miniata "Monya" "Flame Kaffir Lily"
 Clivia miniata "Monya" "Flame Kaffir Lily"
 Colocasia esculenta "Black Magic" "Elephant's Ear"
 Cordyline "Baueri" "Bauer's Dracaena"
 Asplenium bulbiferum "Mother Fern"
 Euphorbia hybericifolia hybrid "Diamond Frost"
 Hypericum x moseranum "Tricolor" "Tricolor St. John's Wort"
 Liriope muscari "Silvery Sunproof" "Silvery Sunproof Lilyturf"
 Mahonia aquifolium "Compacta" "Compact Oregon Grape Holly"
 Phormium tenax "Tiny Tiger" "Dwarf Variegated New Zealand Flax"
 Pittosporum tenuifolium "Golf Ball" "Golf Ball Kohuhu"
 Pittosporum tobira "Turner's" "Turner's Pitt Mock Orange"
 Rhaphiolepis x delacourii "Georgia Petite" "Georgia Petite Indian Hawthorn"
 Sretilia reginae "Bird of Paradise"
 Trachelospermum jasminoides "Variegata" "Variegated Star Jasmine"

Vines
 Bougainvillea species "Bougainvillea"
 Bignonia venusta "Flame Vine"
 Distictis buccinatoria "Scarlet Trumpet Vine"
 Clematis species "Clematis"
 Gelsemium sempervirens "Carolina Jessamine"
 Jasminum nitidum "Angel Wing Jasmine"
 Wisteria species "Wisteria"

NOTE: THE DESIGN AND PROGRAM OF THE ROOFTOP PARK WILL CONTINUE TO BE EVOLVED THROUGH PUBLIC MEETINGS WITH THE BALBOA PARK COMMITTEE. WE HAVE NOT INCLUDED POTENTIAL PLANT SPECIE MIXES FOR THIS AREA. AS THE PROGRAM AND PLANTED AREAS BECOME MORE REFINED DETAILED PLANT ALTERNATIVES WILL BE PROVIDED. PLEASE SEE DRAWING SHEET FOR PROGRAM/DESIGN ALTERNATIVES.

CABRILLO CANYON

DECIDUOUS TREE MIX

POSSIBLE SPECIES
 Quercus agrifolia "Coast Live Oak"
 Cercis occidentalis "Western Redbud"
 Eucalyptus ficifolia "Red-Flowering Gum"
 Eucalyptus diversicolor "Kari Tree"
 Eucalyptus gomphocephala "Tuart Tree"
 Eucalyptus citriodora "Lemon Scented Gum"
 Eucalyptus camaldulensis "Red River Gum"
 Platanus racemosa "California Sycamore" (Low areas only)
 Populus fremontii "Fremont Cottonwood" (Low areas only)
 Populus nigra "Italiana" "Lombardy Poplar" (Low areas only)

CABRILLO CANYON LANDSCAPE

POSSIBLE SPECIES
 Shrubs and Groundcovers
 Ceanothus species "California Lilac"
 Heteromeles arbutifolia "Toyon"
 Opuntia santa-rita "Tubac" "Santa Rita Tubac" "Prickly Pear"
 Acacia redolens
 Myoporum "Pacifcum"

PALM CANYON

PALM TREE MIX

POSSIBLE SPECIES
 Musa basjoo "Hardy Fiber Banana"
 Archontontophoenix cunninghamiana "Bangalow Palm"
 Arecastrum romanzoffianum "Queen Palm"
 Butia capitata "Jelly Palm"
 Chamaerops humilis "Mediterranean Fan Palm"
 Chamaedorea elegans "Parlor Palm"
 Cycas revoluta "Sago Palm"
 Dyopsis decaryi "Trangle Palm"
 Erythea armata "Mexican Blue Palm"
 Erythea edulis "Guadalupe Palm"
 Howea forsteriana "Kentia Palm"
 Livistonia decipiens Ribbon Fan Palm"
 Phoenix reclinata "Senegal Date Palm"
 Phoenix roebelenii "Pygmy Date Palm"
 Phoenix rupicola "Cliff Date Palm"
 Rhapis excelsa "Lady Palm"
 Rhopalostylis sapida "Nikau Palm"
 Roystonea regia "Florida Royal Palm"
 Sabal minor "Dwarf Palmetto"
 Sabal palmetto "Palmetto Palm"
 Strelitzia nicotia "Gaint Bird of Paradise"
 Trachycarpus fortunei "Windmill Palm"
 Tupidanthus calyptratus "Umbrella Tree"

PALM CANYON LANDSCAPE

POSSIBLE SPECIES
 Shrubs and Groundcovers
 Alpinia zerumbet "Variegata"
 Asparagus densiflorus "Meyers"
 Agava attenuata
 Brugmansia vericolor "Angels Trumpet"
 Philodendron selloum "Cut-Leaf Philodendron"
 Sansevieria trifasciata Laurentii
 Russelia equisetiformis "Coral Plant"
 Setcreasea pallida "Purple Heart"
 Vinca minor "Bowles" "Bowles' Common Periwinkle"
 Woodwardia cahnmissol "Giant Chain Fern"

PARKING GARAGE TREE

Washingtonia robusta "Mexican Fan Palm"

JAPANESE FRIENDSHIP GARDEN

DECIDUOUS TREE MIX

POSSIBLE SPECIES
 Acer palmatum var. atropurpureum "Bloodgood" "Bloodgood Japanese Maple"
 Bauhinia purpurea "Purple Orchid Tree"
 Cedrua atlantica "Horstmann" "Horstmann Blue Atlas Cedar"
 Magnolia x soulangiana "Saucer Magnolia"

JAPANESE FRIENDSHIP GARDEN LANDSCAPE

POSSIBLE SPECIES
 Aucuba japonica "Variegata" "Variegated Gold Dust Plant"
 Azalea species "Azalea"
 Olatea acuminata aztecorum "Mexican Weeping Bamboo"
 Berberis thunbergii "Crimson Pygmy" "Crimson Pygmy Dwarf Japanese Barberry"
 Camellia Species "Camellia"
 Cephalotaxa barringtonia var. drupacea "Japanese Plum Yew"
 Cryptomeria japonica "Globosa Nana" "Dwarf Japanese Cedar"
 Alex crenata "Green Lustre" "Green Lustre Japanese Holly"
 Juniperus procumbens "Nana" "Dwarf Japanese Garden Juniper"
 Nandina domestica "Monfar" "Sienna Sunrise Heavenly Bamboo"
 Ophiopogon planiscapus "Nigrescens" "Black Mondo Grass"
 Trachelospermum asiaticum "Aug Yo" "Ang Yo Jasmine"

AUSTRALIAN CANYON

DECIDUOUS TREE MIX

POSSIBLE SPECIES
 Hymenosporum flavum "Sweetshade"
 Melaleuca nesophila "Pink Melaleuca"
 Geijera parviflora "Australian Willow"
 Callistemon viminalis "Red Cascade" "Red Cascade Bottlebrush"
 Brachychiton acerifolius "Bottle Tree"
 Acacia baileyana "Purpurea" "Cootamundra Wattle"
 Tristania conferta "Brisbane Box"

AUSTRALIAN CANYON LANDSCAPE

POSSIBLE SPECIES
 Lantana Species "Lantana"
 Alyogyne huegelii "Blue Hibiscus"
 Cissus antartica "Kangaroo Treebine"
 Callistemon citrinus "Little John" "Dwarf Bottlebrush"
 Phormium species "New Zealand Flax"
 Gazania species "Gazania"
 Echium fastuosum "Bride of Madera"

WATER QUALITY AREAS

NATURAL TREATMENT

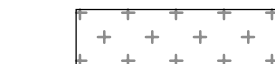
POSSIBLE SPECIES
 Carex texensis "Texas Sedge"
 Carex tumulicola "Berkeley Sedge"
 Carex testacea "Orange Sedge"
 Festuca Rubra "Point Molate"
 Festuca mairei "Mare Bunch Grass"
 Sesleria caerulea "Blue Moor Grass"
 Juncus patens "California Gray Rush"

VINES

POSSIBLE SPECIES
 Parthenocissus tricuspidata "Boston Ivy"

NOTE: THE DESIGN AND PROGRAM OF THE SPECIALTY GARDEN WILL CONTINUE TO BE EVOLVED THROUGH PUBLIC MEETINGS WITH THE BALBOA PARK COMMITTEE AND THROUGH DISCUSSION WITH PARK AND RECREATION STAFF. WE HAVE INCLUDED POTENTIAL PLANT SPECIES MIXES FOR THIS AREA BELOW AS A STARTING POINT FOR THESE DISCUSSIONS..

CALIFORNIA GARDEN



POSSIBLE PLANTING CONCEPTS

BAMBOO GROVE

Trees
 Bambusa tuldoidea "Punting Pole Bamboo"
 Phyllostachys aureosulcata "Yellow Grove Bamboo"
Grasses
 Liriope spicata "Creeping Lily Turf"
 Ophiopogon japonicus "Mondo Grass"

BUTTERFLY GARDEN

Trees
 Betula pendula "European White Birch"
 Prunus cerasifera "Thundercloud" "Thundercloud Purple Leaf Plum"
 Populus nigra "Italiana" "Lombardy Poplar"
Shrubs and Groundcovers
 Passiflora x atropurpurea "Purple Passion Vine"
 Ceanothus species "California Lilac"
 Plumbago auriculata "Cape Plumbago"
 Mimulus aurantiacus "Sticky Monkey Flower"
 Rhamnus California "Coffebery"
 Rosa species "Rose"
 Ribes species "Currant"
 Erigonum "Wild Buckwheat"
 Hibiscus species "Hibiscus"

CALIFORNIA NATIVE GARDEN

Trees
 Pinus torreyana "Torrey Pine"
 Planatus Racemosa "California Sycamore"
 Quercus agrifolia "Coast Live Oak"
Shrubs and Groundcovers
 Achillea Species "Yarrow"
 Artemisia species "Sagebush"
 Artostaphylos species "Manzanita"
 Baccharis species "Coyote Bush"
 Ceanothus species "California Lilac"
 Erigeron glaucus "Beach Aster"
 Encelia farinosa "Brittlebush"
 Muhlenbergia rigens "Deer Grass"
 Mimulus aurantiacus "Sticky Monkey Flower"
 Opuntia species "Picky Pear"
 Ribes species "Current"
 Erigonum species "Wild Buckwheat"
 Heteromeles arbutifolia "Toyon"
 Iva hayesiana "Povertyweed"
 Rhus integrifolia "Lemonade Berry"
 Romneya coulteri "Matlilla Poppy"
 Salvia species "Sage"
 Sambucus species "Elderberry"

Prepared By: Civitas, Inc.
Name: 1200 Bannock St
 Denver, CO 80204
Address: (303) 571-0053
Phone #:

Revision 14:	
Revision 13:	
Revision 12:	
Revision 11:	
Revision 10:	
Revision 9:	
Revision 8:	
Revision 7:	
Revision 6:	4/4/12
Revision 5:	3/7/12
Revision 4:	1/12/11
Revision 3:	10/14/11
Revision 2:	5/03/11

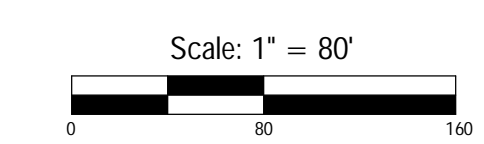
Project Name: BALBOA PARK PLAZA
 Plaza de Panama Circulation
 and Parking Structure Project

Sheet Title: Planting Legend

Original Date: 3/11/11

Sheet 15 of 43

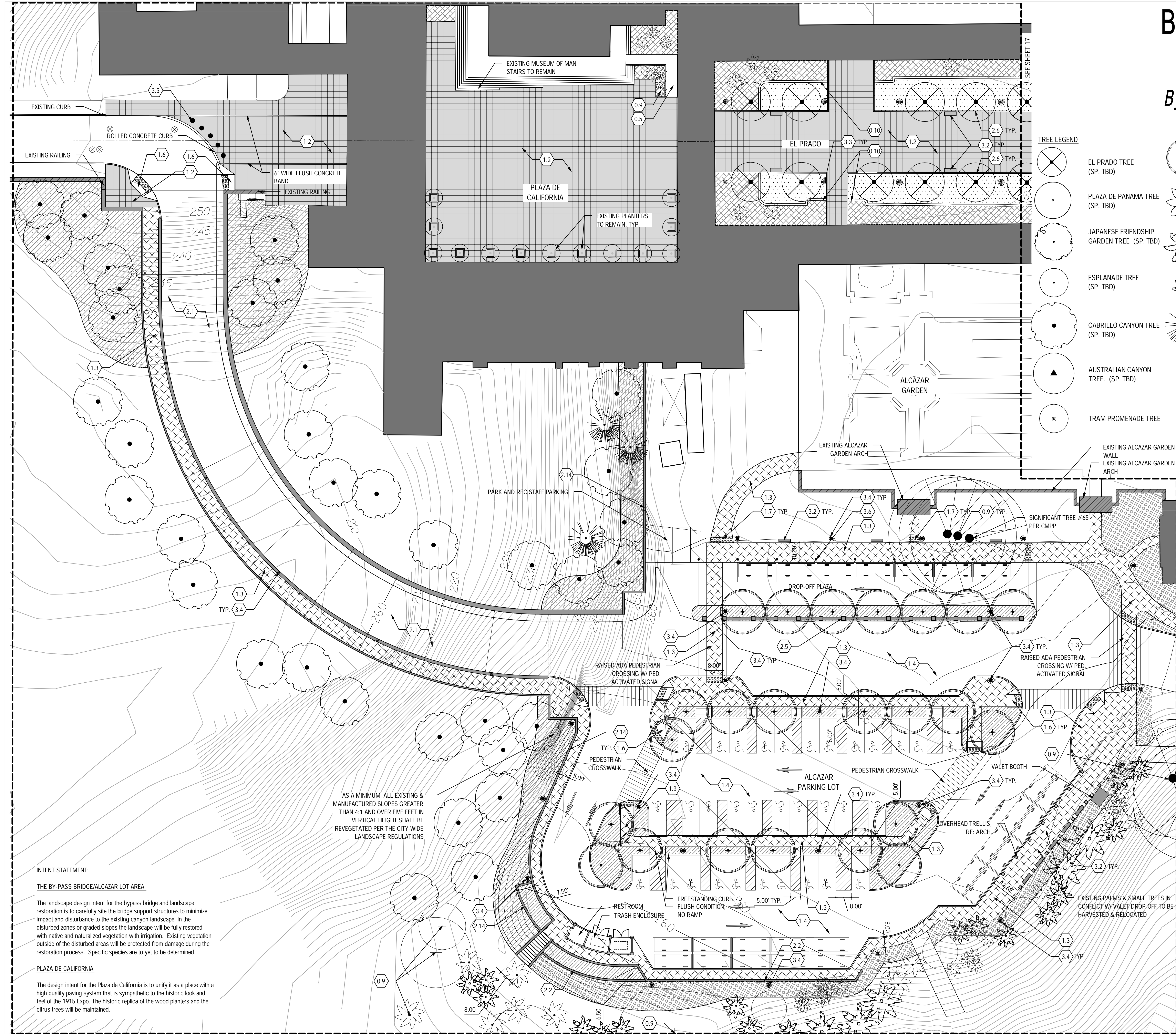
DEP # 233958



BALBOA PARK PLAZA

Plaza de Panama Circulation and Parking Structure Project

Bypass Bridge, Alcazar Lot & West Prado



KEYNOTES

Keynote	Description
0.0	EXISTING CONDITIONS
0.1	EXISTING UTILITY
0.2	EXISTING MANHOLE
0.3	EXISTING UTILITY POLE
0.4	EXISTING LIGHT POLE
0.5	EXISTING CONCRETE PAVING
0.6	EXISTING ASPHALT PAVING
0.7	EXISTING LAWN
0.8	EXISTING SHRUB(S)
0.9	EXISTING TREE(S)
0.10	EXISTING CONCRETE MOW BAND
1.0	PAVING
1.1	CENTENNIAL ROAD
1.2	HISTORIC CORE PAVING
1.3	PEDESTRIAN PAVING (COMPLIMENTARY TO THE HISTORIC CORE PAVING MATERIAL)
1.4	ASPHALT
1.5	STABILIZED DECOMPOSED GRANITE PAVING
1.6	ACCESSIBLE RAMP
1.7	TRUNCATED DOMES
2.0	STRUCTURES
2.1	VEHICULAR BYPASS BRIDGE
2.2	MORTAR SET STACKED STONE RETAINING WALL
2.3	PALM CANYON BOARDWALK EXTENSION
2.4	HOUSE OF CHARM PEDESTRIAN BRIDGE/WALKWAY
2.5	ALCAZAR PARKING LOT WALL/COLUMNS
2.6	4" CONC. CURB
2.7	TREE GRATE/OPENING
2.8	OPEN AIR PAVILIONS
2.9	PROGRAMMED PAVILIONS
2.10	TREE OPENINGS IN GARAGE STRUCTURE
2.11	STAIR/ELEVATOR CORE
2.12	STAIRWELL
2.13	TERRACED STAIRS
2.14	LIGHT SAND FINISH CONCRETE RETAINING WALL
2.15	PROMENADE/TRAMWAY SEAT WALL
2.16	ART MUSEUM PLAZA STAIRS
2.17	REFLECTING POOLS
2.18	CONCRETE MOW BAND
3.0	SITE FURNISHINGS & SIGNAGE
3.1	MOVABLE TABLES AND CHAIRS
3.2	PARK BENCH
3.3	HISTORIC LIGHT FIXTURE REPRODUCTION W/ CONCRETE COLLAR
3.4	CMPP APPROVED LIGHT FIXTURE W/ CONCRETE COLLAR
3.5	ELECTRIC BOLLARD
3.6	REMOVABLE BOLLARD
3.7	HISTORIC LANDSCAPE GUARDRAIL
3.8	ROOFTOP PARK GUARDRAIL
3.9	PLAZA HANDRAIL
3.10	TABLES & CHAIRS (FIXED)

TREE LEGEND

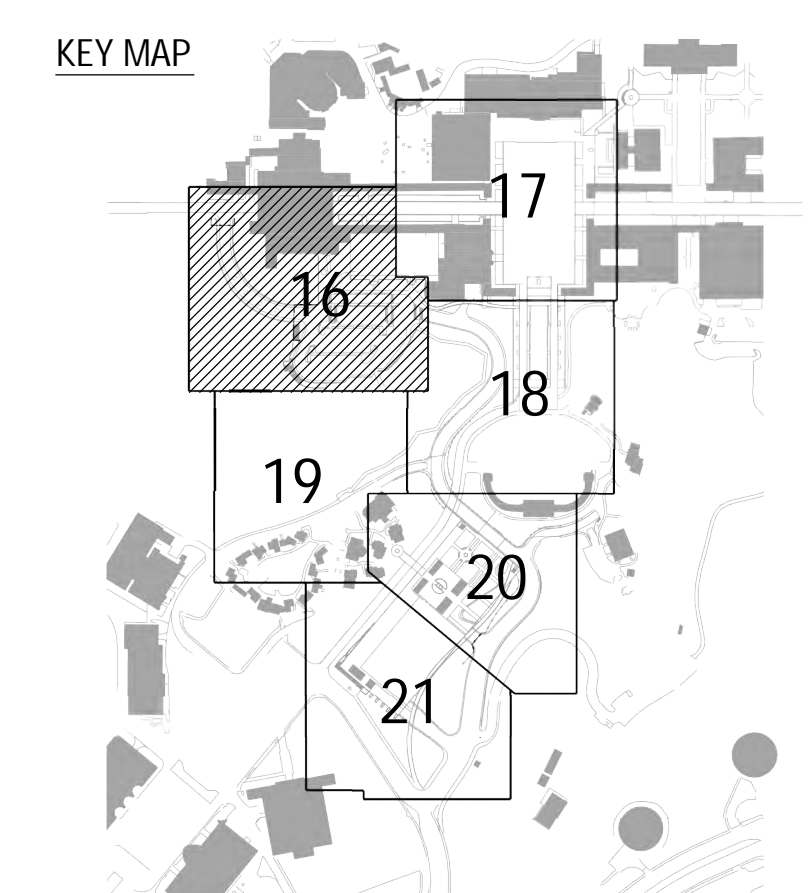
EL PRADO TREE (SP. TBD)	SHADE CANOPY TREE
PLAZA DE PANAMA TREE (SP. TBD)	PARKING GARAGE TREE
JAPANESE FRIENDSHIP GARDEN TREE (SP. TBD)	PALM CANYON PALM TREE (SP. TBD)
ESPLANADE TREE (SP. TBD)	PALM TREE (SMALL) (SP. TBD)
CABRILLO CANYON TREE (SP. TBD)	EVERGREEN TREE (SP. TBD)
AUSTRALIAN CANYON TREE (SP. TBD)	
TRAM PROMENADE TREE	

PLANTING LEGEND

AUSTRALIAN CANYON LANDSCAPE	PEDESTRIAN PAVING - NON-HISTORIC CORE
PALM CANYON UNDERSTORY RESTORATION	STABILIZED DECOMPOSED GRANITE PAVING
HISTORIC CORE FOUNDATION PLANTING	
CABRILLO CANYON LANDSCAPE	
JAPANESE FRIENDSHIP GARDEN LANDSCAPE	
EXISTING SHRUBS, SUPPLEMENT AS NEEDED	
SOD	
WATER QUALITY ORNAMENTAL TREATMENT	
CALIFORNIA GARDENS	
SHRUB PLANTING	
ANNUALS	
VINES	

MATERIAL LEGEND

PLAZA PAVING - HISTORIC CORE



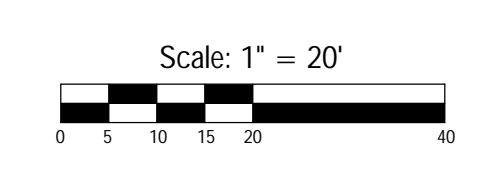
INTENT STATEMENT:
THE BY-PASS BRIDGE/ALCAZAR LOT AREA
 The landscape design intent for the bypass bridge and landscape restoration is to carefully site the bridge support structures to minimize impact and disturbance to the existing canyon landscape. In the disturbed zones or graded slopes the landscape will be fully restored with native and naturalized vegetation with irrigation. Existing vegetation outside of the disturbed areas will be protected from damage during the restoration process. Specific species are to yet to be determined.

PLAZA DE CALIFORNIA
 The design intent for the Plaza de California is to unify it as a place with a high quality paving system that is sympathetic to the historic look and feel of the 1915 Expo. The historic replica of the wood planters and the citrus trees will be maintained.

AS A MINIMUM, ALL EXISTING & MANUFACTURED SLOPES GREATER THAN 4:1 AND OVER FIVE FEET IN VERTICAL HEIGHT SHALL BE REVEGETATED PER THE CITY-WIDE LANDSCAPE REGULATIONS

NOTE: ALL LANDSCAPE AREAS TO HAVE AN AUTOMATIC IRRIGATION SYSTEM

NOTE: ALL PARKING AREAS SHALL PROVIDE A MINIMUM OF 5% OF THE PARKING AREA AS LANDSCAPING. WITHIN THE PARKING AREA, ONE 24" BOX TREE SHALL BE PROVIDED WITHIN 30 FEET OF EACH PARKING SPACE. THE REQUIRED TREES SHALL BE LOCATED IN A MINIMUM OF 40 SQ. FT. OF LANDSCAPE AREA. PARKING AREAS ADJACENT TO PUBLIC RIGHTS-OF-WAY SHALL PROVIDE A 30 IN. HIGH SCREEN.



Prepared By: Civitas, Inc
Name: Civitas, Inc
Address: 1200 Bannock St
 Denver, CO 80204
Phone #: (303) 571-0053

Project Address:

Project Name: BALBOA PARK PLAZA
 Plaza de Panama Circulation and Parking Structure Project

Sheet Title: Bypass Bridge, Alcazar Lot & West Prado

Revision 14: _____
Revision 13: _____
Revision 12: _____
Revision 11: _____
Revision 10: _____
Revision 9: _____
Revision 8: _____
Revision 7: _____
Revision 6: 4/11/12
Revision 5: 3/7/12
Revision 4: 1/12/11
Revision 3: 10/14/11
Revision 2: 10/14/11
Revision 1: 5/03/11

Original Date: 3/11/11

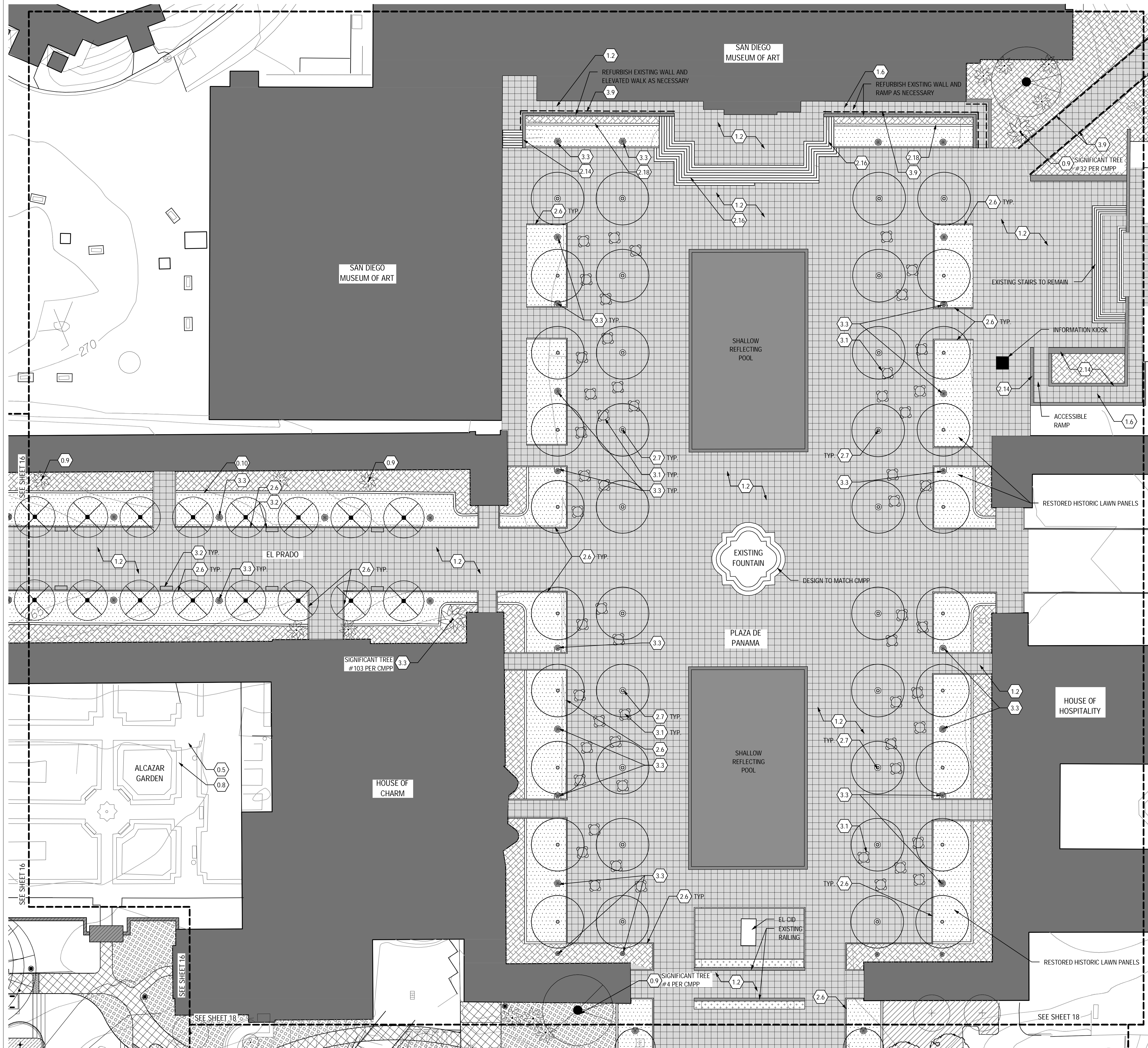
Sheet 16 of 43

DEP # 233958

BALBOA PARK PLAZA

Plaza de Panama Circulation and Parking Structure Project

Plaza de Panama



TREE LEGEND

- EL PRADO TREE (SP. TBD)
- PLAZA DE PANAMA TREE (SP. TBD)
- JAPANESE FRIENDSHIP GARDEN TREE (SP. TBD)
- ESPLANADE TREE (SP. TBD)
- CABRILLO CANYON TREE (SP. TBD)
- AUSTRALIAN CANYON TREE (SP. TBD)
- TRAM PROMENADE TREE
- SHADE CANOPY TREE
- PARKING GARAGE TREE
- PALM CANYON PALM TREE (SP. TBD)
- PALM TREE (SMALL) (SP. TBD)
- EVERGREEN TREE (SP. TBD)

PLANTING LEGEND

- AUSTRALIAN CANYON LANDSCAPE
- PALM CANYON UNDERSTORY RESTORATION
- HISTORIC CORE FOUNDATION PLANTING
- CABRILLO CANYON LANDSCAPE
- JAPANESE FRIENDSHIP GARDEN LANDSCAPE
- EXISTING SHRUBS, SUPPLEMENT AS NEEDED
- SOD
- WATER QUALITY ORNAMENTAL TREATMENT
- CALIFORNIA GARDENS
- SHRUB PLANTING
- ANNUALS
- VINES

MATERIAL LEGEND

- PLAZA PAVING - HISTORIC CORE
- PEDESTRIAN PAVING - NON-HISTORIC CORE
- STABILIZED DECOMPOSED GRANITE PAVING

INTENT STATEMENT:

EL PRADO
The landscape design intent for the Prado is to restore it to a pedestrian oriented and formal circulation spine. The original roadway width will be restored and reinforced with a formal organization of ornamental trees and historic pedestrian lights. The foundation plantings will be thinned to include low ornamental plantings and bougainvillea espalier.

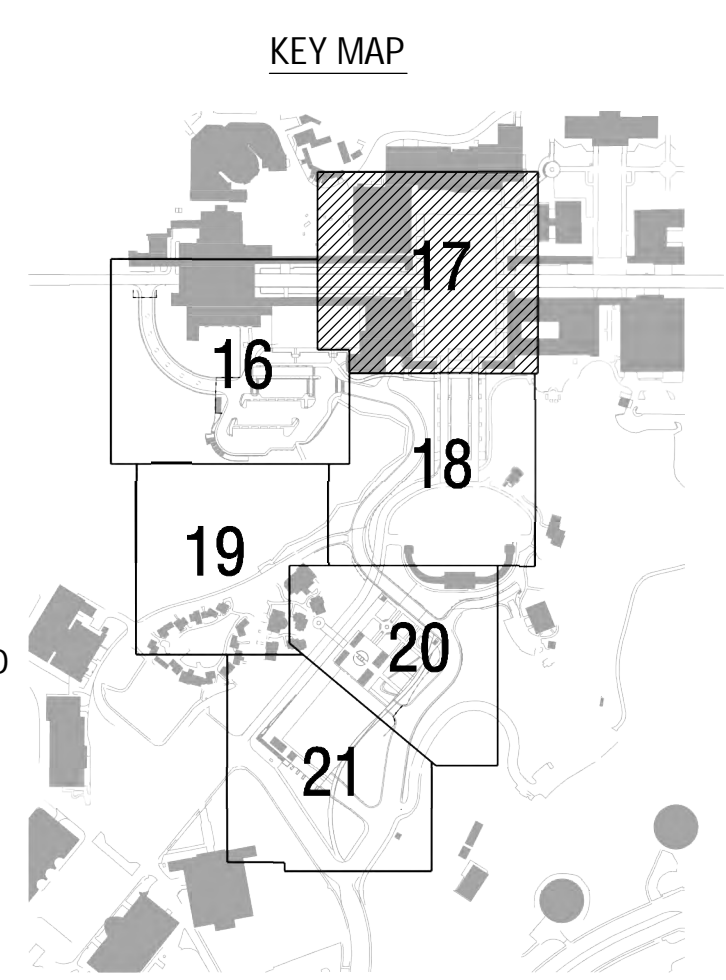
PLAZA DE PANAMA
The design intent for the Plaza de Panama to restore the fundamental character and function of the 1915 Expo while creating the conditions and materialization that will support the modern day needs and functionality. High quality paving, new shade trees and perhaps water features and sculpture will serve to animate the space and restore it the grand and central public gathering space it was intended to be.

KEYNOTES

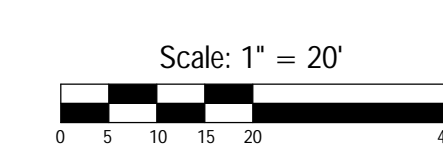
- 0.0 EXISTING CONDITIONS
- 0.1 EXISTING UTILITY
- 0.2 EXISTING MANHOLE
- 0.3 EXISTING UTILITY POLE
- 0.4 EXISTING LIGHT POLE
- 0.5 EXISTING CONCRETE PAVING
- 0.6 EXISTING ASPHALT PAVING
- 0.7 EXISTING LAWN
- 0.8 EXISTING SHRUB(S)
- 0.9 EXISTING TREE(S)
- 0.10 EXISTING CONCRETE MOW BAND
- 1.0 PAVING
- 1.1 CENTENNIAL ROAD
- 1.2 HISTORIC CORE PAVING
- 1.3 PEDESTRIAN PAVING (COMPLIMENTARY TO THE HISTORIC CORE PAVING MATERIAL)
- 1.4 ASPHALT
- 1.5 STABILIZED DECOMPOSED GRANITE PAVING
- 1.6 ACCESSIBLE RAMP
- 1.7 TRUNCATED DOMES
- 2.0 STRUCTURES
- 2.1 VEHICULAR BYPASS BRIDGE
- 2.2 MORTAR SET STACKED STONE RETAINING WALL
- 2.3 PALM CANYON BOARDWALK EXTENSION
- 2.4 HOUSE OF CHARM PEDESTRIAN BRIDGE/WALKWAY
- 2.5 ALCAZAR PARKING LOT WALL/COLUMNS
- 2.6 4\"/>

SITE FURNISHINGS & SIGNAGE

- 3.1 MOVABLE TABLES AND CHAIRS
- 3.2 PARK BENCH
- 3.3 HISTORIC LIGHT FIXTURE REPRODUCTION W/ CONCRETE COLLAR
- 3.4 CMPP APPROVED LIGHT FIXTURE W/ CONCRETE COLLAR
- 3.5 ELECTRIC BOLLARD
- 3.6 REMOVABLE BOLLARD
- 3.7 HISTORIC LANDSCAPE GUARDRAIL
- 3.8 ROOFTOP PARK GUARDRAIL
- 3.9 PLAZA HANDRAIL
- 3.10 TABLES & CHAIRS (FIXED)



NOTE: ALL LANDSCAPE AREAS TO HAVE AN AUTOMATIC IRRIGATION SYSTEM

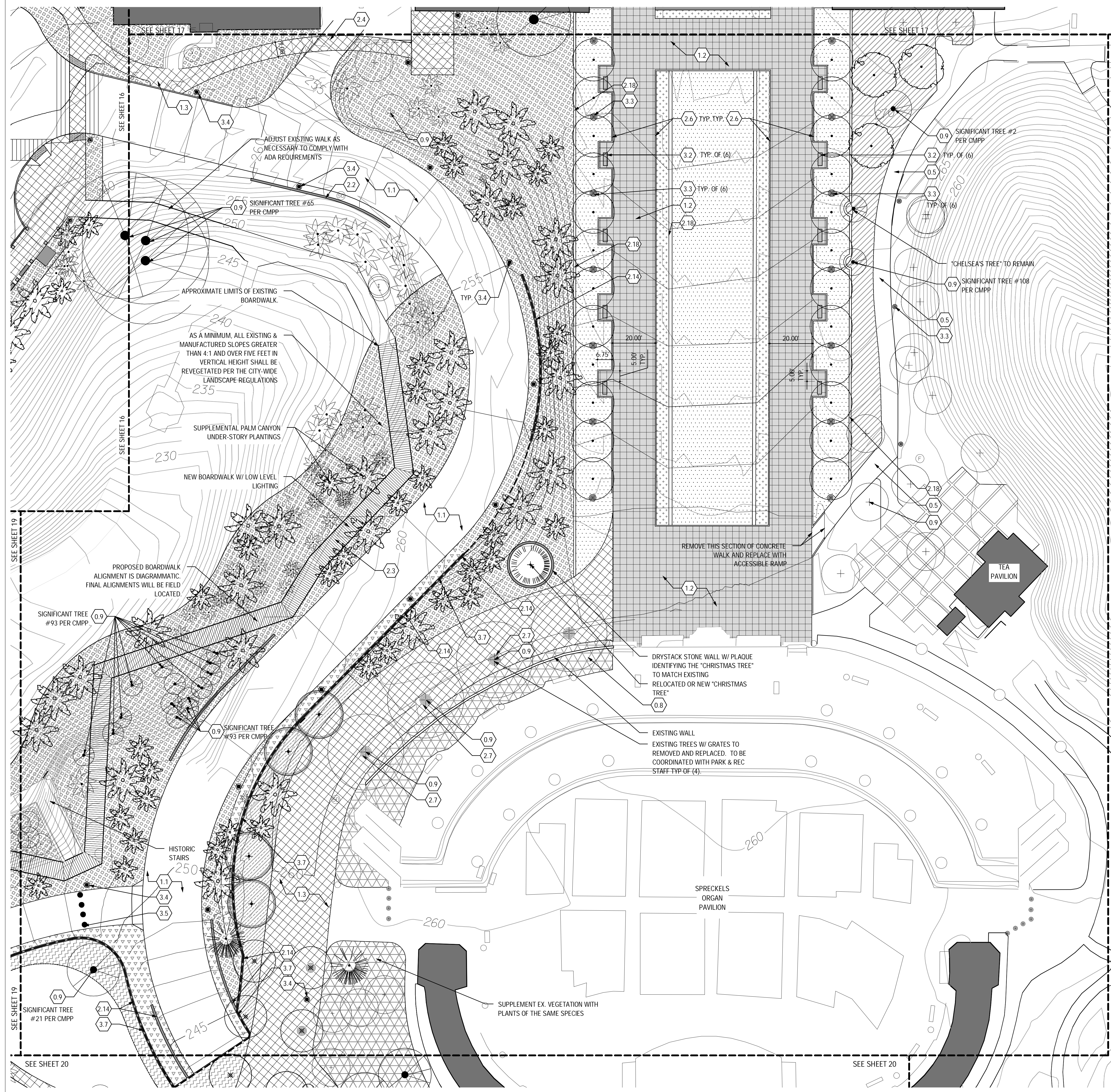


Prepared By:	Civitas, Inc	Revision 14:	
Name:		Revision 13:	
Address:	1200 Bannock St	Revision 12:	
	Denver, CO 80204	Revision 11:	
Phone #:	(303) 571-0053	Revision 10:	
Project Address:		Revision 9:	
		Revision 8:	
		Revision 7:	
		Revision 6:	4/11/12
		Revision 5:	3/7/12
Project Name:	BALBOA PARK PLAZA	Revision 4:	11/22/11
	Plaza de Panama Circulation	Revision 3:	10/14/11
	and Parking Structure Project	Revision 2:	5/03/11
Sheet Title:	Plaza de Panama	Original Date:	3/11/11
		Sheet	17 of 43
		DEP #	233958

BALBOA PARK PLAZA

Plaza de Panama Circulation and Parking Structure Project

Esplanade/Organ Pavilion



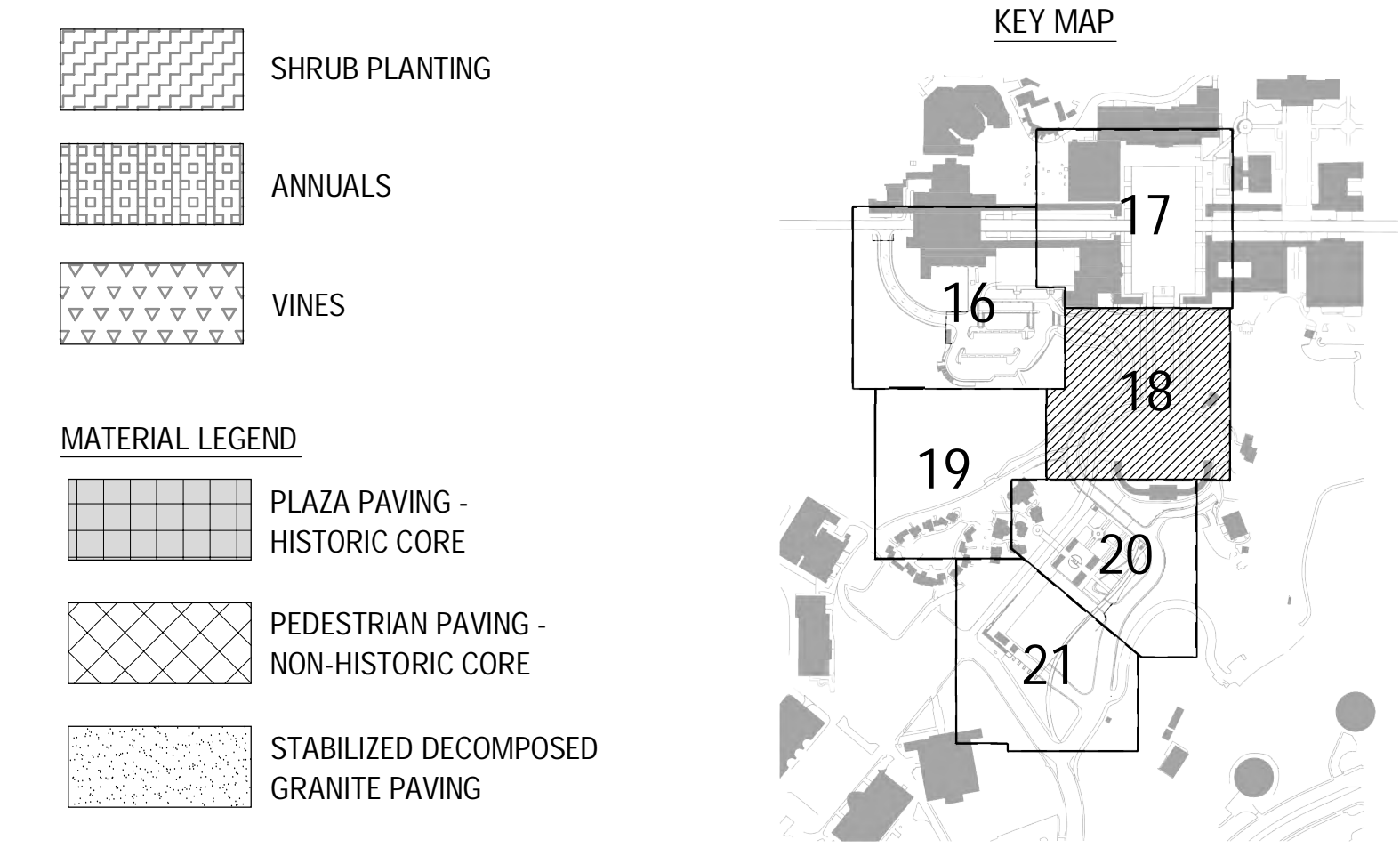
- TREE LEGEND**
- EL PRADO TREE (SP. TBD)
 - PLAZA DE PANAMA TREE (SP. TBD)
 - JAPANESE FRIENDSHIP GARDEN TREE (SP. TBD)
 - ESPLANADE TREE (SP. TBD)
 - CABRILLO CANYON TREE (SP. TBD)
 - AUSTRALIAN CANYON TREE (SP. TBD)
 - TRAM PROMENADE TREE
 - SHADE CANOPY TREE
 - PARKING GARAGE TREE
 - PALM CANYON PALM TREE (SP. TBD)
 - PALM TREE (SMALL) (SP. TBD)
 - EVERGREEN TREE (SP. TBD)

- PLANTING LEGEND**
- AUSTRALIAN CANYON LANDSCAPE
 - PALM CANYON UNDERSTORY RESTORATION
 - HISTORIC CORE FOUNDATION PLANTING
 - CABRILLO CANYON LANDSCAPE
 - JAPANESE FRIENDSHIP GARDEN LANDSCAPE
 - EXISTING SHRUBS, SUPPLEMENT AS NEEDED
 - SOD
 - WATER QUALITY ORNAMENTAL TREATMENT
 - CALIFORNIA GARDENS

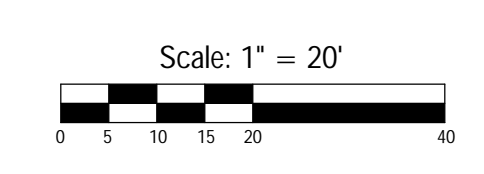
INTENT STATEMENT:

The Esplanade
The design intent for the Esplanade is to restore the grand formal and axial character that unifies the Plaza de Panama with the Organ Pavilion. The Esplanade will feature a widening of the central median, special pedestrian paving and a formal organization of ornamental trees, benches and historic pedestrian lights. The East and west edges of the Esplanade will be defined by low freestanding walls that complement the historic character of the buildings. The grade condition between the walls will give the Esplanade a sloping plane with level edges, while outside of the Esplanade walls the grades will return to a sloped canyon condition.

- KEYNOTES**
- | | | |
|------|--|------------|
| 0.0 | EXISTING CONDITIONS | DTL./SHT.# |
| 0.1 | EXISTING UTILITY | |
| 0.2 | EXISTING MANHOLE | |
| 0.3 | EXISTING UTILITY POLE | |
| 0.4 | EXISTING LIGHT POLE | |
| 0.5 | EXISTING CONCRETE PAVING | |
| 0.6 | EXISTING ASPHALT PAVING | |
| 0.7 | EXISTING LAWN | |
| 0.8 | EXISTING SHRUB(S) | |
| 0.9 | EXISTING TREE(S) | |
| 0.10 | EXISTING CONCRETE MOW BAND | |
| 1.0 | PAVING | |
| 1.1 | CENTENNIAL ROAD | |
| 1.2 | HISTORIC CORE PAVING | |
| 1.3 | PEDESTRIAN PAVING (COMPLIMENTARY TO THE HISTORIC CORE PAVING MATERIAL) | |
| 1.4 | ASPHALT | |
| 1.5 | STABILIZED DECOMPOSED GRANITE PAVING | |
| 1.6 | ACCESSIBLE RAMP | |
| 1.7 | TRUNCATED DOMES | |
| 2.0 | STRUCTURES | |
| 2.1 | VEHICULAR BYPASS BRIDGE | |
| 2.2 | MORTAR SET STACKED STONE RETAINING WALL | |
| 2.3 | PALM CANYON BOARDWALK EXTENSION | |
| 2.4 | HOUSE OF CHARM PEDESTRIAN BRIDGE/WALKWAY | |
| 2.5 | ALCAZAR PARKING LOT WALL/COLUMNS | |
| 2.6 | 4" CONC. CURB | |
| 2.7 | TREE GRATE/OPENING | |
| 2.8 | OPEN AIR PAVILIONS | |
| 2.9 | PROGRAMMED PAVILIONS | |
| 2.10 | TREE OPENINGS IN GARAGE STRUCTURE | |
| 2.11 | STAIR/ELEVATOR CORE | |
| 2.12 | STAIRWELL | |
| 2.13 | TERRACED STAIRS | |
| 2.14 | LIGHT SAND FINISH CONCRETE RETAINING WALL | |
| 2.15 | PROMENADE/TRAMWAY SEAT WALL | |
| 2.16 | ART MUSEUM PLAZA STAIRS | |
| 2.17 | REFLECTING POOLS | |
| 2.18 | CONCRETE MOW BAND | |
| 3.0 | SITE FURNISHINGS & SIGNAGE | |
| 3.1 | MOVABLE TABLES AND CHAIRS | |
| 3.2 | PARK BENCH | |
| 3.3 | HISTORIC LIGHT FIXTURE REPRODUCTION W/ CONCRETE COLLAR | |
| 3.4 | CMPP APPROVED LIGHT FIXTURE W/ CONCRETE COLLAR | |
| 3.5 | ELECTRIC BOLLARD | |
| 3.6 | REMOVABLE BOLLARD | |
| 3.7 | HISTORIC LANDSCAPE GUARDRAIL | |
| 3.8 | ROOFTOP PARK GUARDRAIL | |
| 3.9 | PLAZA HANDRAIL | |
| 3.10 | TABLES & CHAIRS (FIXED) | |



NOTE: ALL LANDSCAPE AREAS TO HAVE AN AUTOMATIC IRRIGATION SYSTEM



Prepared By: Civitas, Inc.
Name: Civitas, Inc.
Address: 1200 Bannock St, Denver, CO 80204
Phone #: (303) 571-0053

Project Address:

Project Name: BALBOA PARK PLAZA
Plaza de Panama Circulation and Parking Structure Project

Sheet Title: Esplanade/Organ Pavilion

Revision 14:	
Revision 13:	
Revision 12:	
Revision 11:	
Revision 10:	
Revision 9:	
Revision 8:	
Revision 7:	
Revision 6:	4/11/12
Revision 5:	3/7/12
Revision 4:	1/12/11
Revision 3:	10/14/11
Revision 2:	10/14/11
Revision 1:	5/03/11

Original Date: 3/11/11

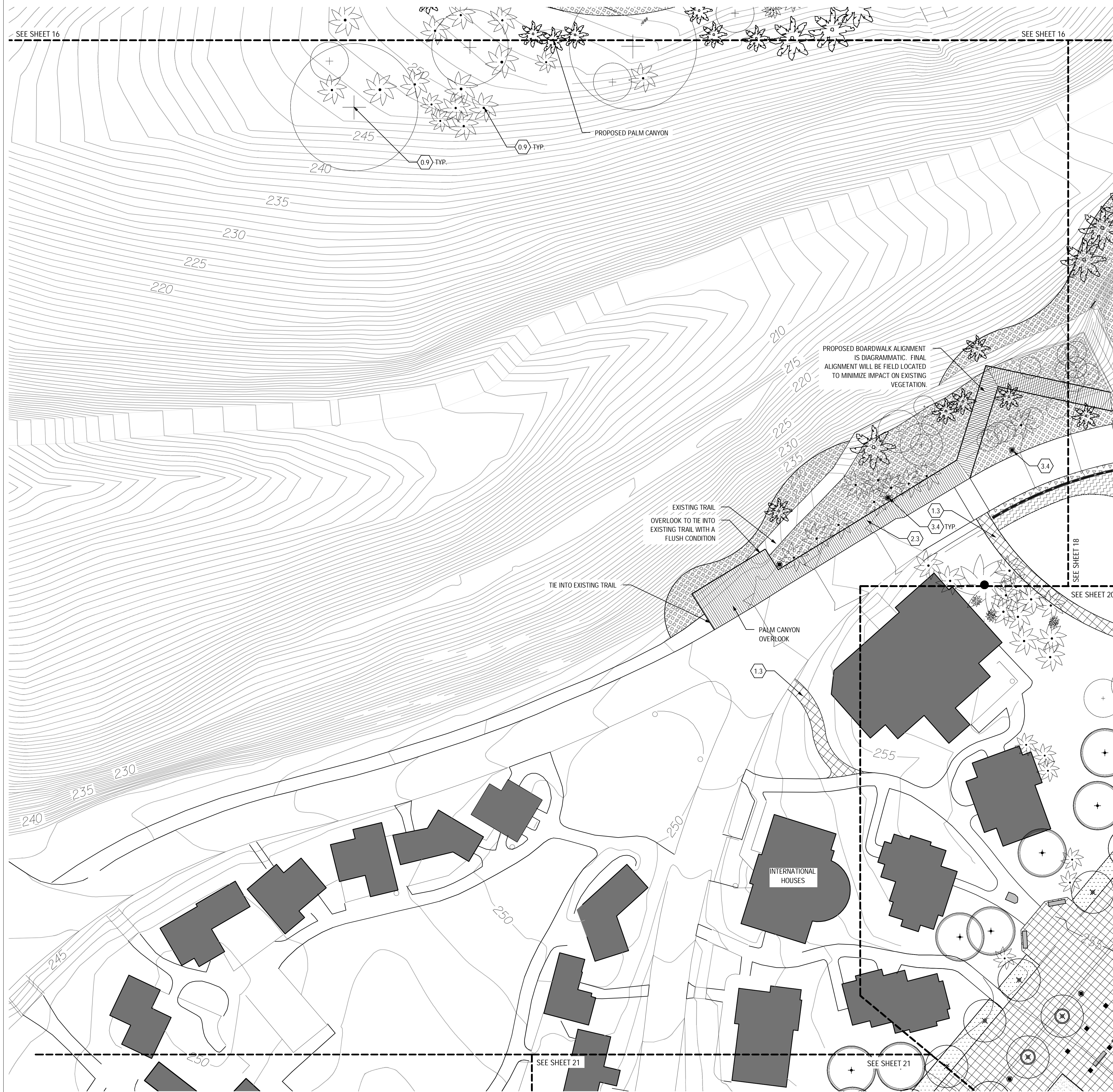
Sheet 18 of 43

DEP # 233958

BALBOA PARK PLAZA

Plaza de Panama Circulation and Parking Structure Project

Palm Canyon Walk Extensions



TREE LEGEND

- EL PRADO TREE (SP. TBD)
- PLAZA DE PANAMA TREE (SP. TBD)
- JAPANESE FRIENDSHIP GARDEN TREE (SP. TBD)
- ESPLANADE TREE (SP. TBD)
- CABRILLO CANYON TREE (SP. TBD)
- AUSTRALIAN CANYON TREE. (SP. TBD)
- TRAM PROMENADE TREE
- SHADE CANOPY TREE
- PARKING GARAGE TREE
- PALM CANYON PALM TREE. (SP. TBD)
- PALM TREE (SMALL). (SP. TBD)
- EVERGREEN TREE (SP. TBD)

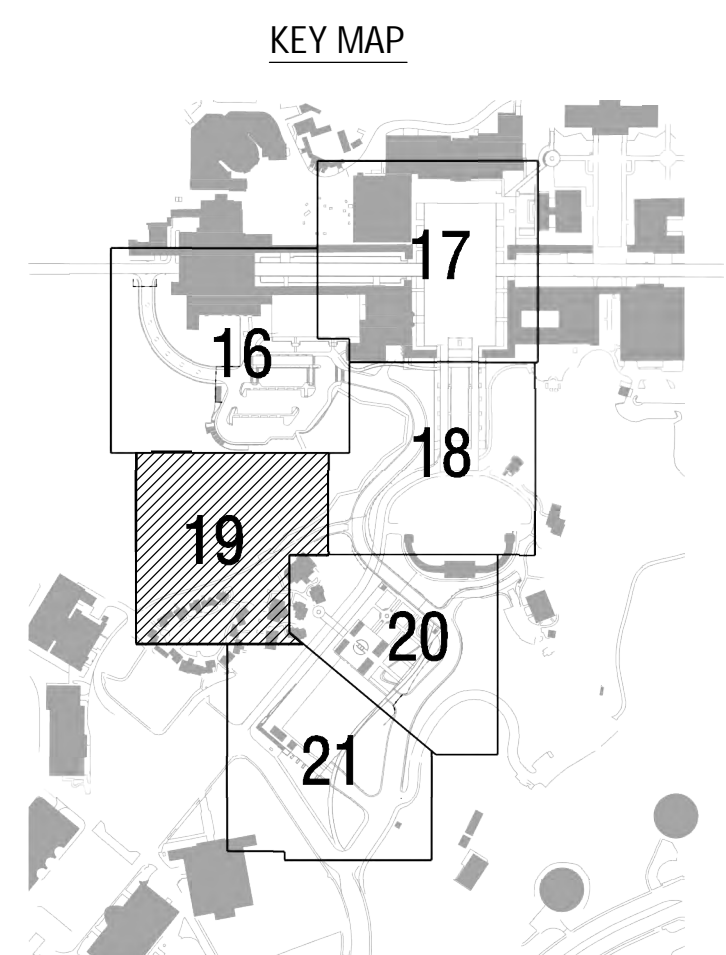
PLANTING LEGEND

- AUSTRALIAN CANYON LANDSCAPE
- PALM CANYON UNDERSTORY RESTORATION
- HISTORIC CORE FOUNDATION PLANTING
- CABRILLO CANYON LANDSCAPE
- JAPANESE FRIENDSHIP GARDEN LANDSCAPE
- EXISTING SHRUBS, SUPPLEMENT AS NEEDED
- SOD
- WATER QUALITY ORNAMENTAL TREATMENT
- CALIFORNIA GARDENS

- SHRUB PLANTING
 - ANNUALS
 - VINES
- #### MATERIAL LEGEND
- PLAZA PAVING - HISTORIC CORE
 - PEDESTRIAN PAVING - NON-HISTORIC CORE
 - STABILIZED DECOMPOSED GRANITE PAVING


KEYNOTES

- | KEYNOTE | DESCRIPTION | DTL/SHT.# |
|---------|--|-----------|
| 0.0 | EXISTING CONDITIONS | |
| 0.1 | EXISTING UTILITY | - |
| 0.2 | EXISTING MANHOLE | - |
| 0.3 | EXISTING UTILITY POLE | - |
| 0.4 | EXISTING LIGHT POLE | - |
| 0.5 | EXISTING CONCRETE PAVING | - |
| 0.6 | EXISTING ASPHALT PAVING | - |
| 0.7 | EXISTING LAWN | - |
| 0.8 | EXISTING SHRUB(S) | - |
| 0.9 | EXISTING TREE(S) | - |
| 0.10 | EXISTING CONCRETE MOW BAND | - |
| 1.0 | PAVING | |
| 1.1 | CENTENNIAL ROAD | - |
| 1.2 | HISTORIC CORE PAVING | - |
| 1.3 | PEDESTRIAN PAVING (COMPLIMENTARY TO THE HISTORIC CORE PAVING MATERIAL) | - |
| 1.4 | ASPHALT | - |
| 1.5 | STABILIZED DECOMPOSED GRANITE PAVING | - |
| 1.6 | ACCESSIBLE RAMP | - |
| 1.7 | TRUNCATED DOMES | - |
| 2.0 | STRUCTURES | |
| 2.1 | VEHICULAR BYPASS BRIDGE | - |
| 2.2 | MORTAR SET STACKED STONE RETAINING WALL | - |
| 2.3 | PALM CANYON BOARDWALK EXTENSION | - |
| 2.4 | HOUSE OF CHARM PEDESTRIAN BRIDGE/WALKWAY | - |
| 2.5 | ALCAZAR PARKING LOT WALL/COLUMNS | - |
| 2.6 | 4" CONC. CURB | - |
| 2.7 | TREE GRATE/OPENING | - |
| 2.8 | OPEN AIR PAVILIONS | - |
| 2.9 | PROGRAMMED PAVILIONS | - |
| 2.10 | TREE OPENINGS IN GARAGE STRUCTURE | - |
| 2.11 | STAIR/ELEVATOR CORE | - |
| 2.12 | STAIRWELL | - |
| 2.13 | TERRACED STAIRS | - |
| 2.14 | LIGHT SAND FINISH CONCRETE RETAINING WALL | - |
| 2.15 | PROMENADE/TRAMWAY SEAT WALL | - |
| 2.16 | ART MUSEUM PLAZA STAIRS | - |
| 2.17 | REFLECTING POOLS | - |
| 2.18 | CONCRETE MOW BAND | - |
| 3.0 | SITE FURNISHINGS & SIGNAGE | |
| 3.1 | MOVABLE TABLES AND CHAIRS | - |
| 3.2 | PARK BENCH | - |
| 3.3 | HISTORIC LIGHT FIXTURE REPRODUCTION W/ CONCRETE COLLAR | - |
| 3.4 | CMPP APPROVED LIGHT FIXTURE W/ CONCRETE COLLAR | - |
| 3.5 | ELECTRIC BOLLARD | - |
| 3.6 | REMOVABLE BOLLARD | - |
| 3.7 | HISTORIC LANDSCAPE GUARDRAIL | - |
| 3.8 | ROOFTOP PARK GUARDRAIL | - |
| 3.9 | PLAZA HANDRAIL | - |
| 3.10 | TABLES & CHAIRS (FIXED) | - |



Prepared By: Name: Civitas, Inc.	Revision 14: _____
Address: 1200 Bannock St Denver, CO 80204	Revision 13: _____
Phone #: (303) 571-0053	Revision 12: _____
Project Address: _____	Revision 11: _____
	Revision 10: _____
	Revision 9: _____
	Revision 8: _____
	Revision 7: _____
	Revision 6: _____
	Revision 5: 4/11/12
	Revision 4: 3/7/12
	Revision 3: 1/12/11
	Revision 2: 10/14/11
	Revision 1: 5/03/11
Project Name: BALBOA PARK PLAZA Plaza de Panama Circulation and Parking Structure Project	Original Date: 3/11/11
Sheet Title: Palm Canyon Walk Extensions	Sheet 19 of 43
DEP # 233958	


NOTE: ALL LANDSCAPE AREAS TO HAVE AN AUTOMATIC IRRIGATION SYSTEM



BALBOA PARK PLAZA

Plaza de Panama Circulation and Parking Structure Project

Northern Portion Rooftop Park



TREE LEGEND

- EL PRADO TREE (SP. TBD)
- PLAZA DE PANAMA TREE (SP. TBD)
- JAPANESE FRIENDSHIP GARDEN TREE (SP. TBD)
- ESPLANADE TREE (SP. TBD)
- CABRILLO CANYON TREE (SP. TBD)
- AUSTRALIAN CANYON TREE (SP. TBD)
- TRAM PROMENADE TREE
- SHADE CANOPY TREE
- PARKING GARAGE TREE
- PALM CANYON PALM TREE (SP. TBD)
- PALM TREE (SMALL) (SP. TBD)
- EVERGREEN TREE (SP. TBD)

PLANTING LEGEND

- AUSTRALIAN CANYON LANDSCAPE
- PALM CANYON UNDERSTORY RESTORATION
- HISTORIC CORE FOUNDATION PLANTING
- CABRILLO CANYON LANDSCAPE
- JAPANESE FRIENDSHIP GARDEN LANDSCAPE
- EXISTING SHRUBS, SUPPLEMENT AS NEEDED
- SOD
- WATER QUALITY ORNAMENTAL TREATMENT
- CALIFORNIA GARDENS

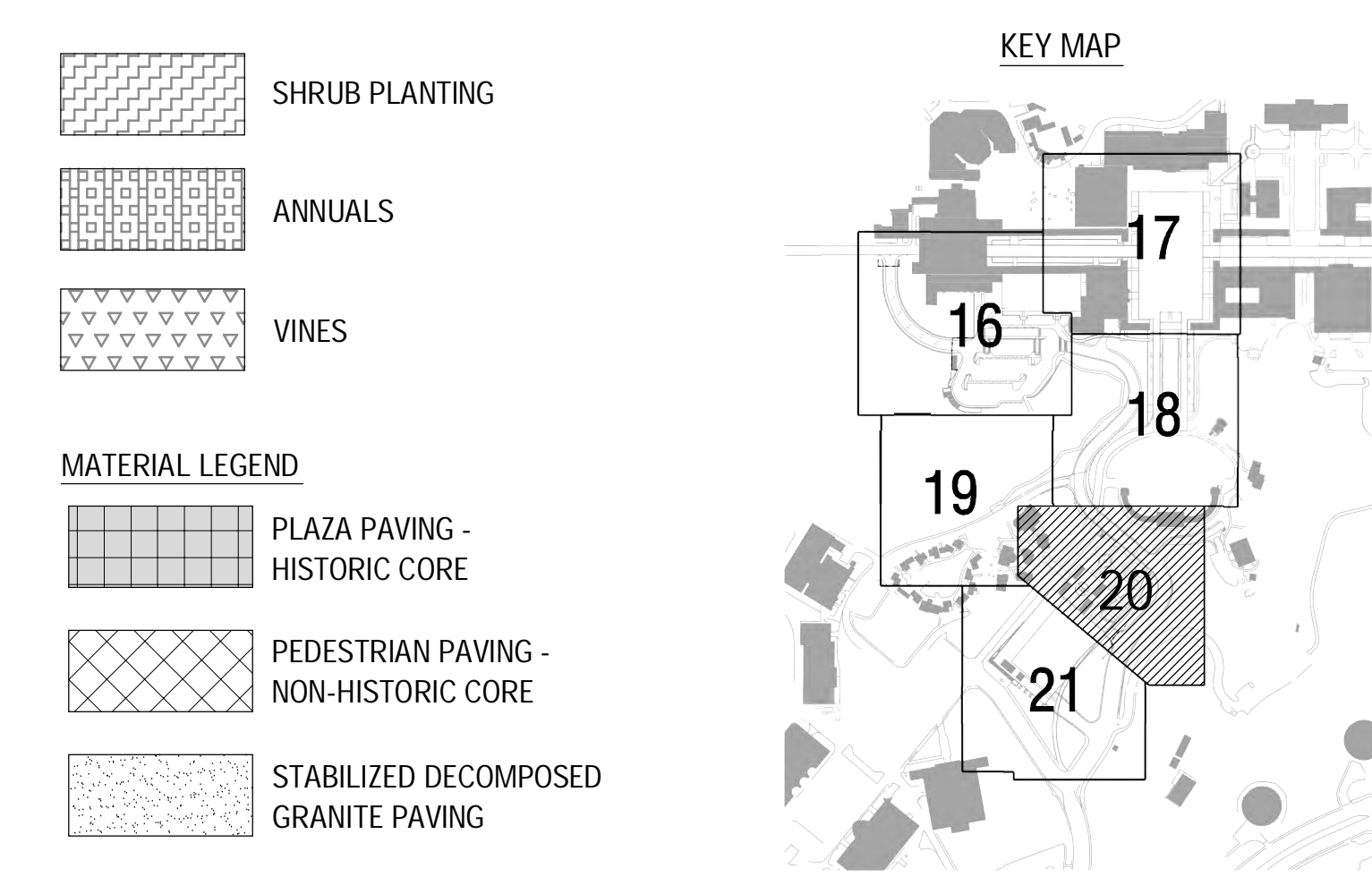
KEYNOTES

- | | |
|------|--|
| 0.0 | EXISTING CONDITIONS |
| 0.1 | EXISTING UTILITY |
| 0.2 | EXISTING MANHOLE |
| 0.3 | EXISTING UTILITY POLE |
| 0.4 | EXISTING LIGHT POLE |
| 0.5 | EXISTING CONCRETE PAVING |
| 0.6 | EXISTING ASPHALT PAVING |
| 0.7 | EXISTING LAWN |
| 0.8 | EXISTING SHRUB(S) |
| 0.9 | EXISTING TREE(S) |
| 0.10 | EXISTING CONCRETE MOW BAND |
| 1.0 | PAVING |
| 1.1 | CENTENNIAL ROAD |
| 1.2 | HISTORIC CORE PAVING |
| 1.3 | PEDESTRIAN PAVING (COMPLIMENTARY TO THE HISTORIC CORE PAVING MATERIAL) |
| 1.4 | ASPHALT |
| 1.5 | STABILIZED DECOMPOSED GRANITE PAVING |
| 1.6 | ACCESSIBLE RAMP |
| 1.7 | TRUNCATED DOMES |
| 2.0 | STRUCTURES |
| 2.1 | VEHICULAR BYPASS BRIDGE |
| 2.2 | MORTAR SET STACKED STONE RETAINING WALL |
| 2.3 | PALM CANYON BOARDWALK EXTENSION |
| 2.4 | HOUSE OF CHARM PEDESTRIAN BRIDGE/WALKWAY |
| 2.5 | ALCAZAR PARKING LOT WALL/COLUMNS |
| 2.6 | 4" CONC. CURB |
| 2.7 | TREE GRATE/OPENING |
| 2.8 | OPEN AIR PAVILIONS |
| 2.9 | PROGRAMMED PAVILIONS |
| 2.10 | TREE OPENINGS IN GARAGE STRUCTURE |
| 2.11 | STAIR/ELEVATOR CORE |
| 2.12 | STAIRWELL |
| 2.13 | TERRACED STAIRS |
| 2.14 | LIGHT SAND FINISH CONCRETE RETAINING WALL |
| 2.15 | PROMENADE/TRAMWAY SEAT WALL |
| 2.16 | ART MUSEUM PLAZA STAIRS |
| 2.17 | REFLECTING POOLS |
| 2.18 | CONCRETE MOW BAND |
| 3.0 | SITE FURNISHINGS & SIGNAGE |
| 3.1 | MOVABLE TABLES AND CHAIRS |
| 3.2 | PARK BENCH |
| 3.3 | HISTORIC LIGHT FIXTURE REPRODUCTION W/ CONCRETE COLLAR |
| 3.4 | CMPP APPROVED LIGHT FIXTURE W/ CONCRETE COLLAR |
| 3.5 | ELECTRIC BOLLARD |
| 3.6 | REMOVABLE BOLLARD |
| 3.7 | HISTORIC LANDSCAPE GUARDRAIL |
| 3.8 | ROOFTOP PARK GUARDRAIL |
| 3.9 | PLAZA HANDRAIL |
| 3.10 | TABLES & CHAIRS (FIXED) |

INTENT STATEMENT:

The Organ Pavilion Parking Structure and Roof Top Gardens/Events lawn
 The design intent for the Organ Pavilion Parking Structure and the Roof Top Gardens is to provide central and convenient parking to the museums and park amenities below the finished grade in order to create approx. 2 acres of new and central park and garden spaces that will add to the tradition and grandeur of Balboa Park. Improvements include a continuous grade separated pedestrian/tram promenade that will unify the International Houses, the Organ Pavilion with the new and exciting public gardens and event lawn. Materials include high quality pedestrian pavements that unify the Prado, the Plaza California, The Plaza de Panama and the Esplanade with the new roof-top Gardens' events Lawn. Formal pedestrian lighting, palm groves, Orientation/Small retail and restroom Pavilions unify a large and adaptable event lawn with a series of new public gardens. The landscape east of the parking structure will be restored to a native/naturalized chaparral canyon landscape

NOTE: ALL LANDSCAPE AREAS TO HAVE AN AUTOMATIC IRRIGATION SYSTEM



Prepared By:	Civitas, Inc	Revision 14:	
Name:		Revision 13:	
Address:	1200 Bannock St	Revision 12:	
	Denver, CO 80204	Revision 11:	
Phone #:	(303) 571-0053	Revision 10:	
Project Address:		Revision 9:	
		Revision 8:	
		Revision 7:	
		Revision 6:	4/6/12
		Revision 5:	3/7/12
		Revision 4:	1/12/11
		Revision 3:	10/14/11
		Revision 2:	5/03/11
Project Name:	BALBOA PARK PLAZA	Original Date:	3/11/11
	Plaza de Panama Circulation	Sheet	20 of 43
	and Parking Structure Project	DEP #	233958
Sheet Title:	Northern Portion Rooftop Park		

BALBOA PARK PLAZA

Plaza de Panama Circulation and Parking Structure Project

Southern Portion Rooftop Park



TREE LEGEND

- EL PRADO TREE (SP. TBD)
- PLAZA DE PANAMA TREE (SP. TBD)
- JAPANESE FRIENDSHIP GARDEN TREE (SP. TBD)
- ESPLANADE TREE (SP. TBD)
- CABRILLO CANYON TREE (SP. TBD)
- AUSTRALIAN CANYON TREE. (SP. TBD)
- TRAM PROMENADE TREE
- SHADE CANOPY TREE
- PARKING GARAGE TREE
- PALM CANYON PALM TREE. (SP. TBD)
- PALM TREE (SMALL). (SP. TBD)
- EVERGREEN TREE (SP. TBD)

PLANTING LEGEND

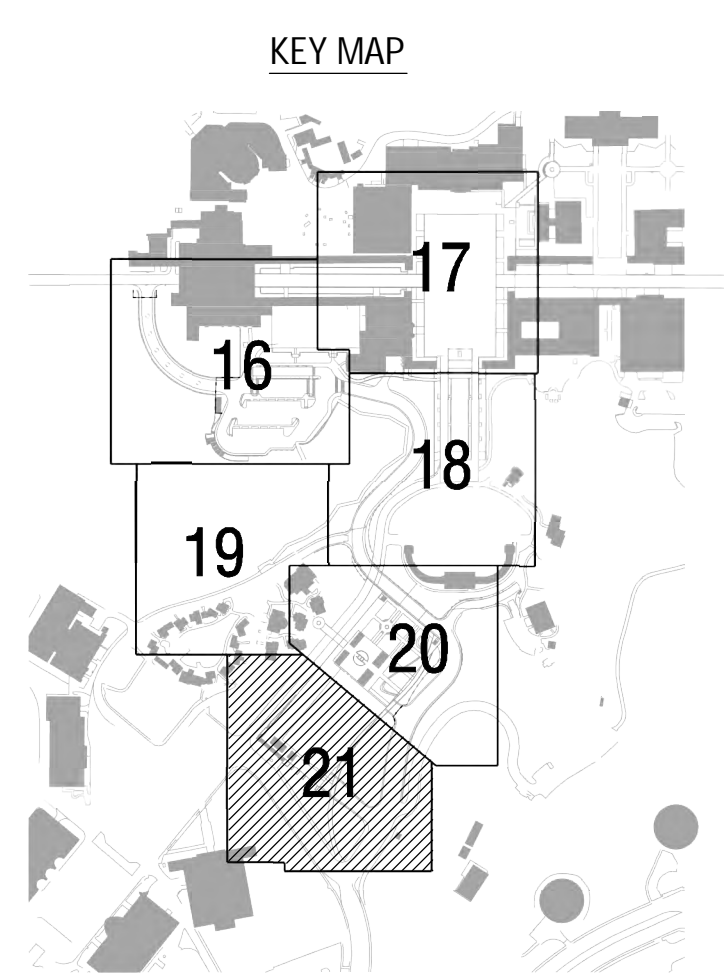
- AUSTRALIAN CANYON LANDSCAPE
- PALM CANYON UNDERSTORY RESTORATION
- HISTORIC CORE FOUNDATION PLANTING
- CABRILLO CANYON LANDSCAPE
- JAPANESE FRIENDSHIP GARDEN LANDSCAPE
- EXISTING SHRUBS, SUPPLEMENT AS NEEDED
- SOD
- WATER QUALITY ORNAMENTAL TREATMENT
- CALIFORNIA GARDENS

- SHRUB PLANTING
 - ANNUALS
 - VINES
- #### MATERIAL LEGEND
- PLAZA PAVING - HISTORIC CORE
 - PEDESTRIAN PAVING - NON-HISTORIC CORE
 - STABILIZED DECOMPOSED GRANITE PAVING

KEYNOTES

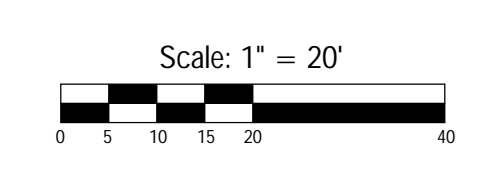
- 0.0 EXISTING CONDITIONS
 - 0.1 EXISTING UTILITY
 - 0.2 EXISTING MANHOLE
 - 0.3 EXISTING UTILITY POLE
 - 0.4 EXISTING LIGHT POLE
 - 0.5 EXISTING CONCRETE PAVING
 - 0.6 EXISTING ASPHALT PAVING
 - 0.7 EXISTING LAWN
 - 0.8 EXISTING SHRUB(S)
 - 0.9 EXISTING TREE(S)
 - 0.10 EXISTING CONCRETE MOW BAND
- 1.0 PAVING
 - 1.1 CENTENNIAL ROAD
 - 1.2 HISTORIC CORE PAVING
 - 1.3 PEDESTRIAN PAVING (COMPLIMENTARY TO THE HISTORIC CORE PAVING MATERIAL)
 - 1.4 ASPHALT
 - 1.5 STABILIZED DECOMPOSED GRANITE PAVING
 - 1.6 ACCESSIBLE RAMP
 - 1.7 TRUNCATED DOMES
- 2.0 STRUCTURES
 - 2.1 VEHICULAR BYPASS BRIDGE
 - 2.2 MORTAR SET STACKED STONE RETAINING WALL
 - 2.3 PALM CANYON BOARDWALK EXTENSION
 - 2.4 HOUSE OF CHARM PEDESTRIAN BRIDGE/WALKWAY
 - 2.5 ALCAZAR PARKING LOT WALL/COLUMNS
 - 2.6 4" CONC. CURB
 - 2.7 TREE GRATE/OPENING
 - 2.8 OPEN AIR PAVILIONS
 - 2.9 PROGRAMMED PAVILIONS
 - 2.10 TREE OPENINGS IN GARAGE STRUCTURE
 - 2.11 STAIR/ELEVATOR CORE
 - 2.12 STAIRWELL
 - 2.13 TERRACED STAIRS
 - 2.14 LIGHT SAND FINISH CONCRETE RETAINING WALL
 - 2.15 PROMENADE/TRAMWAY SEAT WALL
 - 2.16 ART MUSEUM PLAZA STAIRS
 - 2.17 REFLECTING POOLS
 - 2.18 CONCRETE MOW BAND
- 3.0 SITE FURNISHINGS & SIGNAGE
 - 3.1 MOVABLE TABLES AND CHAIRS
 - 3.2 PARK BENCH
 - 3.3 HISTORIC LIGHT FIXTURE REPRODUCTION W/ CONCRETE COLLAR
 - 3.4 CMPP APPROVED LIGHT FIXTURE W/ CONCRETE COLLAR
 - 3.5 ELECTRIC BOLLARD
 - 3.6 REMOVABLE BOLLARD
 - 3.7 HISTORIC LANDSCAPE GUARDRAIL
 - 3.8 ROOFTOP PARK GUARDRAIL
 - 3.9 PLAZA HANDRAIL
 - 3.10 TABLES & CHAIRS (FIXED)

DTL/SHT.#



CIVITAS
1200 Bannock Street
Denver, Colorado 80204
Tel. 303.571.0053
Fax. 303.525.0438

NOTE: ALL LANDSCAPE AREAS TO HAVE AN AUTOMATIC IRRIGATION SYSTEM

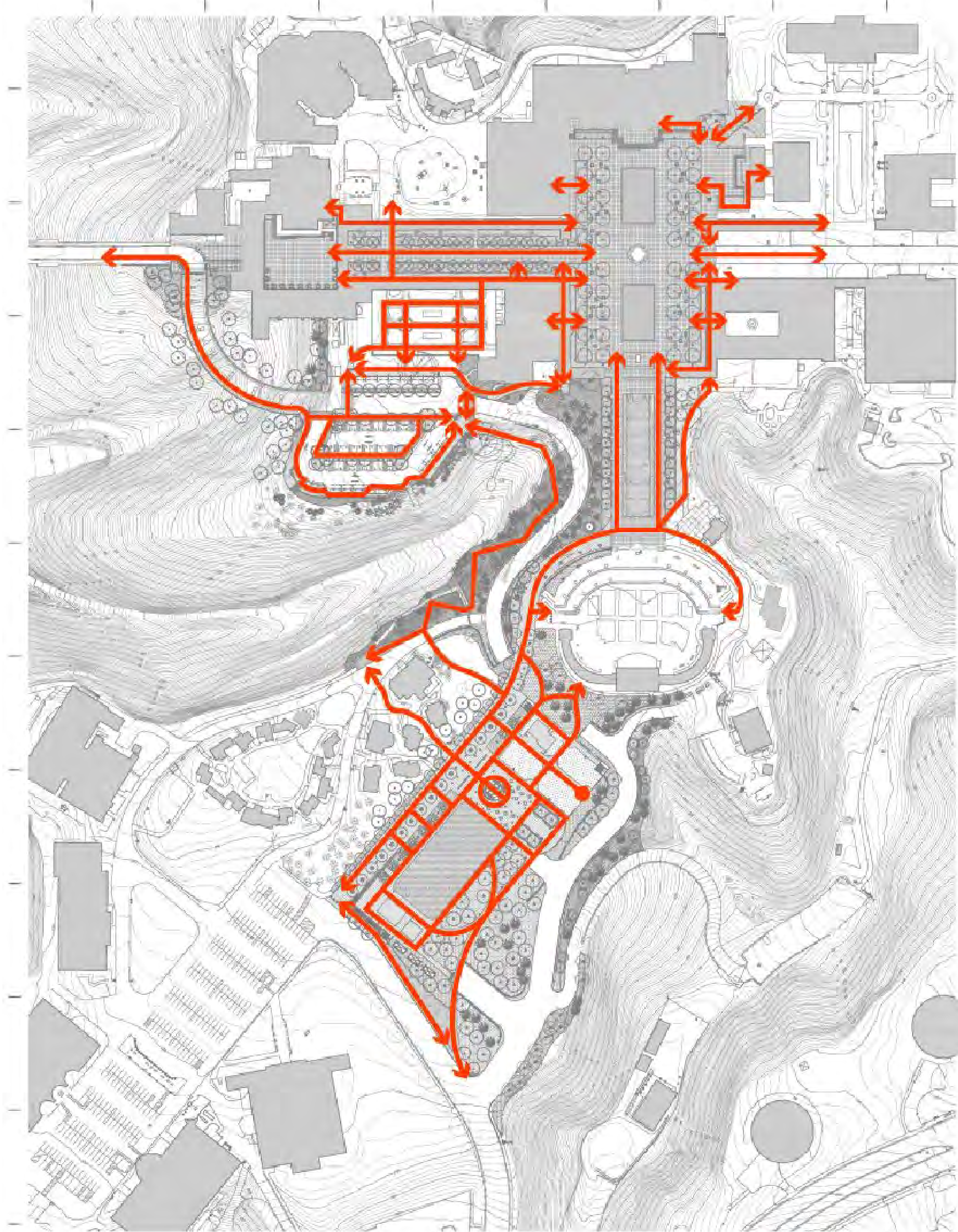
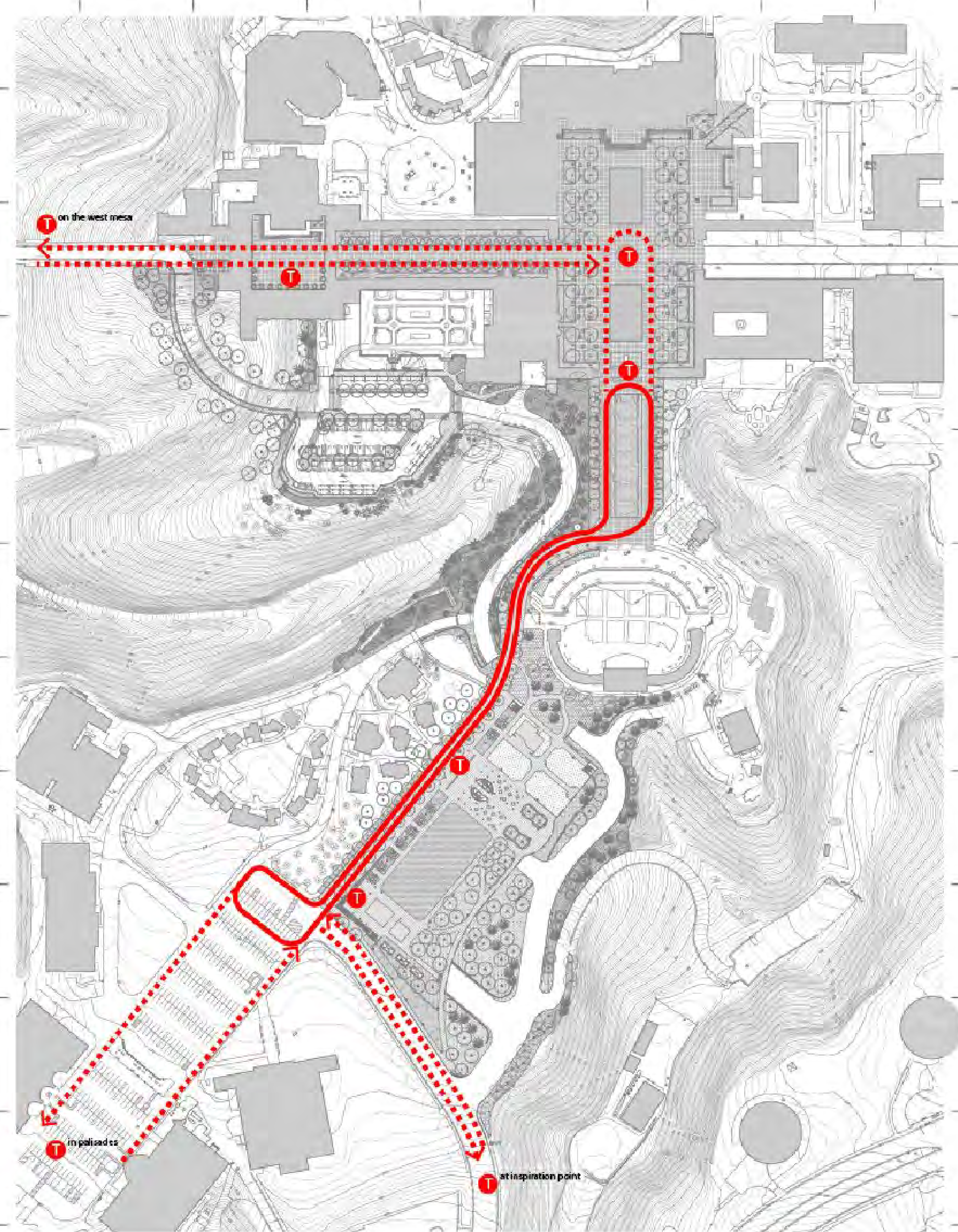


Prepared By:	Civitas, Inc	Revision 14:	
Name:		Revision 13:	
Address:	1200 Bannock St Denver, CO 80204	Revision 12:	
Phone #:	(303) 571-0053	Revision 11:	
Project Address:		Revision 10:	
		Revision 9:	
		Revision 8:	
		Revision 7:	
		Revision 6:	4/6/12
		Revision 5:	3/7/12
		Revision 4:	1/12/11
		Revision 3:	10/14/11
		Revision 2:	5/03/11
		Revision 1:	
Project Name:	BALBOA PARK PLAZA Plaza de Panama Circulation and Parking Structure Project	Original Date:	3/11/11
Sheet Title:	Southern Portion Rooftop Park	Sheet	21 of 43
		DEP #	233958

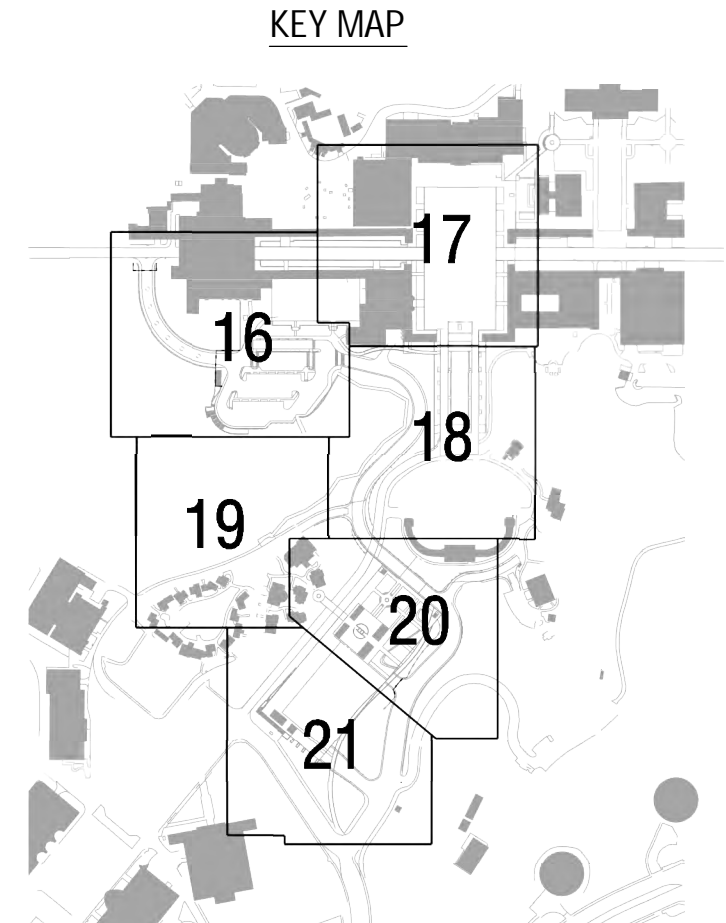
BALBOA PARK PLAZA

Plaza de Panama Circulation and Parking Structure Project

Palisades Shuttle drop-off/pick-up



KEYNOTES	DTL/SHT.#
0.0 EXISTING CONDITIONS	
0.1 EXISTING UTILITY	
0.2 EXISTING MANHOLE	
0.3 EXISTING UTILITY POLE	
0.4 EXISTING LIGHT POLE	
0.5 EXISTING CONCRETE PAVING	
0.6 EXISTING ASPHALT PAVING	
0.7 EXISTING LAWN	
0.8 EXISTING SHRUB(S)	
0.9 EXISTING TREE(S)	
0.10 EXISTING CONCRETE MOW BAND	
1.0 PAVING	
1.1 CENTENNIAL ROAD	
1.2 HISTORIC CORE PAVING	
1.3 PEDESTRIAN PAVING (COMPLIMENTARY TO THE HISTORIC CORE PAVING MATERIAL)	
1.4 ASPHALT	
1.5 STABILIZED DECOMPOSED GRANITE PAVING	
1.6 ACCESSIBLE RAMP	
1.7 TRUNCATED DOMES	
2.0 STRUCTURES	
2.1 VEHICULAR BYPASS BRIDGE	
2.2 MORTAR SET STACKED STONE RETAINING WALL	
2.3 PALM CANYON BOARDWALK EXTENSION	
2.4 HOUSE OF CHARM PEDESTRIAN BRIDGE/WALKWAY	
2.5 ALCAZAR PARKING LOT WALL/COLUMNS	
2.6 4" CONC. CURB	
2.7 TREE GRATE/OPENING	
2.8 OPEN AIR PAVILIONS	
2.9 PROGRAMMED PAVILIONS	
2.10 TREE OPENINGS IN GARAGE STRUCTURE	
2.11 STAIR/ELEVATOR CORE	
2.12 STAIRWELL	
2.13 TERRACED STAIRS	
2.14 LIGHT SAND FINISH CONCRETE RETAINING WALL	
2.15 PROMENADE/TRAMWAY SEAT WALL	
2.16 ART MUSEUM PLAZA STAIRS	
2.17 REFLECTING POOLS	
2.18 CONCRETE MOW BAND	
3.0 SITE FURNISHINGS & SIGNAGE	
3.1 MOVABLE TABLES AND CHAIRS	
3.2 PARK BENCH	
3.3 HISTORIC LIGHT FIXTURE REPRODUCTION W/ CONCRETE COLLAR	
3.4 CMPP APPROVED LIGHT FIXTURE W/ CONCRETE COLLAR	
3.5 ELECTRIC BOLLARD	
3.6 REMOVABLE BOLLARD	
3.7 HISTORIC LANDSCAPE GUARDRAIL	
3.8 ROOFTOP PARK GUARDRAIL	
3.9 PLAZA HANDRAIL	
3.10 TABLES & CHAIRS (FIXED)	



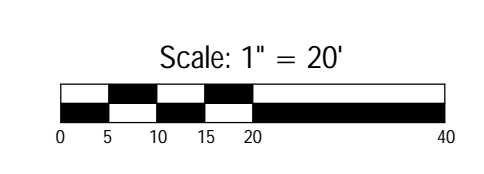
TRAM ROUTES

ADA ACCESSIBLE ROUTES

- T POTENTIAL TRAM STOP
- PRIMARY SERVICE ROUTE
- - - POTENTIAL EXPANDED SERVICE

— ACCESSIBLE PATHS OF TRAVEL

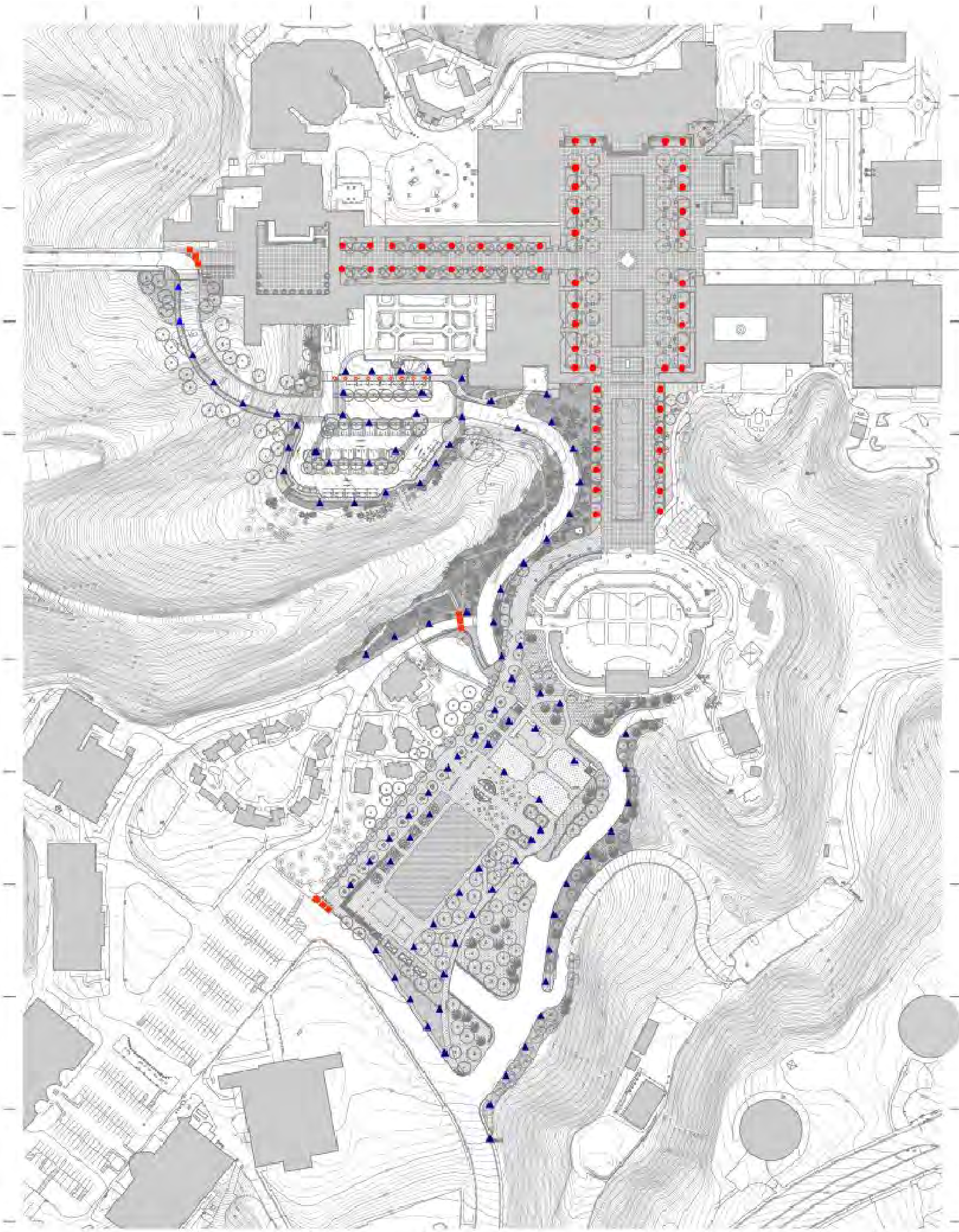
Prepared By: Civitas, Inc	Revision 14: _____
Name: _____	Revision 13: _____
Address: 1200 Bannock St	Revision 12: _____
Denver, CO 80204	Revision 11: _____
Phone #: (303) 571-0053	Revision 10: _____
Project Address: _____	Revision 9: _____
_____	Revision 8: _____
_____	Revision 7: _____
_____	Revision 6: _____
_____	Revision 5: 4/6/12
_____	Revision 4: 3/7/12
Project Name: BALBOA PARK PLAZA	Revision 3: 11/22/11
Plaza de Panama Circulation	Revision 2: 10/14/11
and Parking Structure Project	Revision 1: 5/03/11
Sheet Title: Tram and Pedestrian Routes	Original Date: 3/11/11
_____	Sheet 22 of 43
_____	DEP # 233958



BALBOA PARK PLAZA


Plaza de Panama Circulation and Parking Structure Project

Lighting and bollards

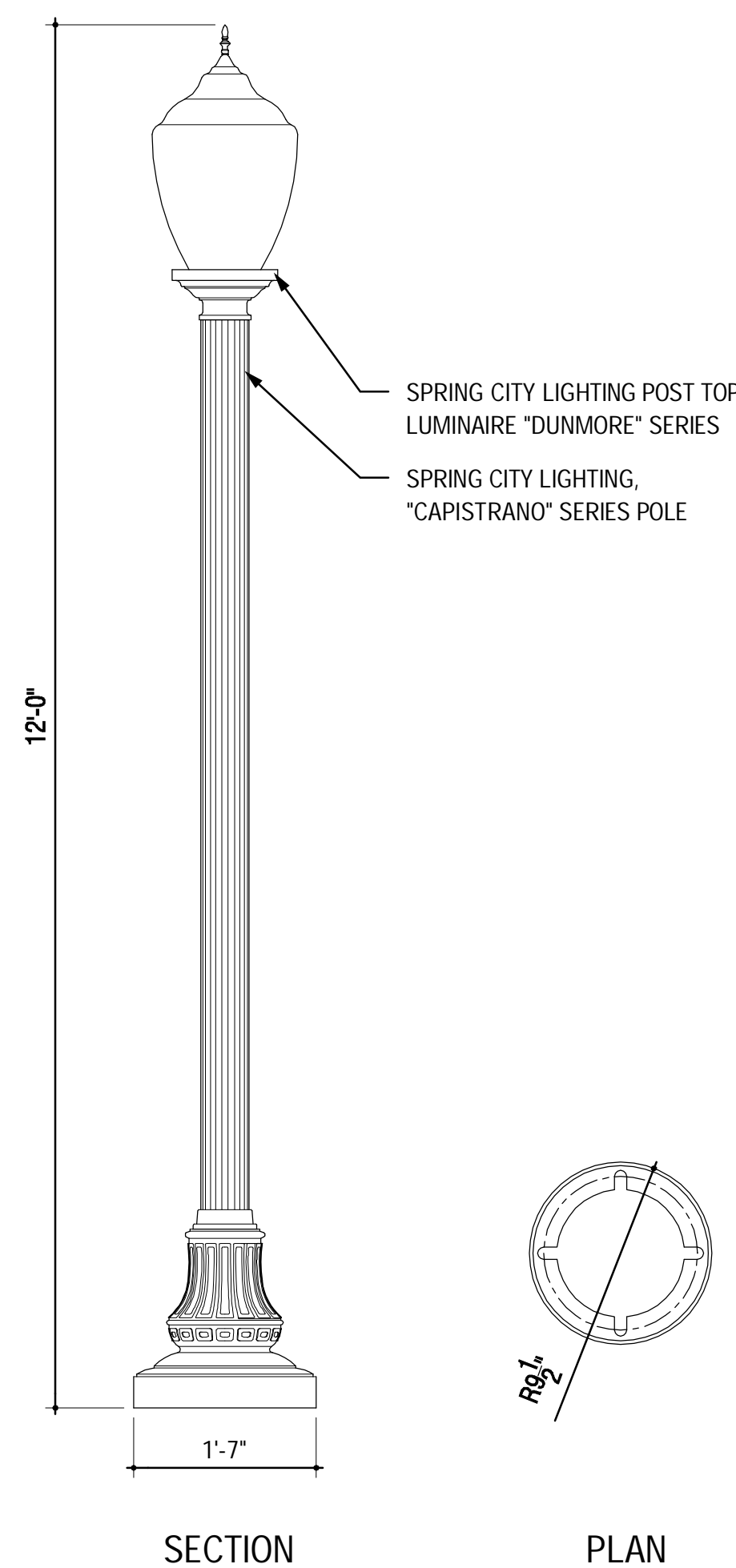


LIGHTING AND BOLLARDS

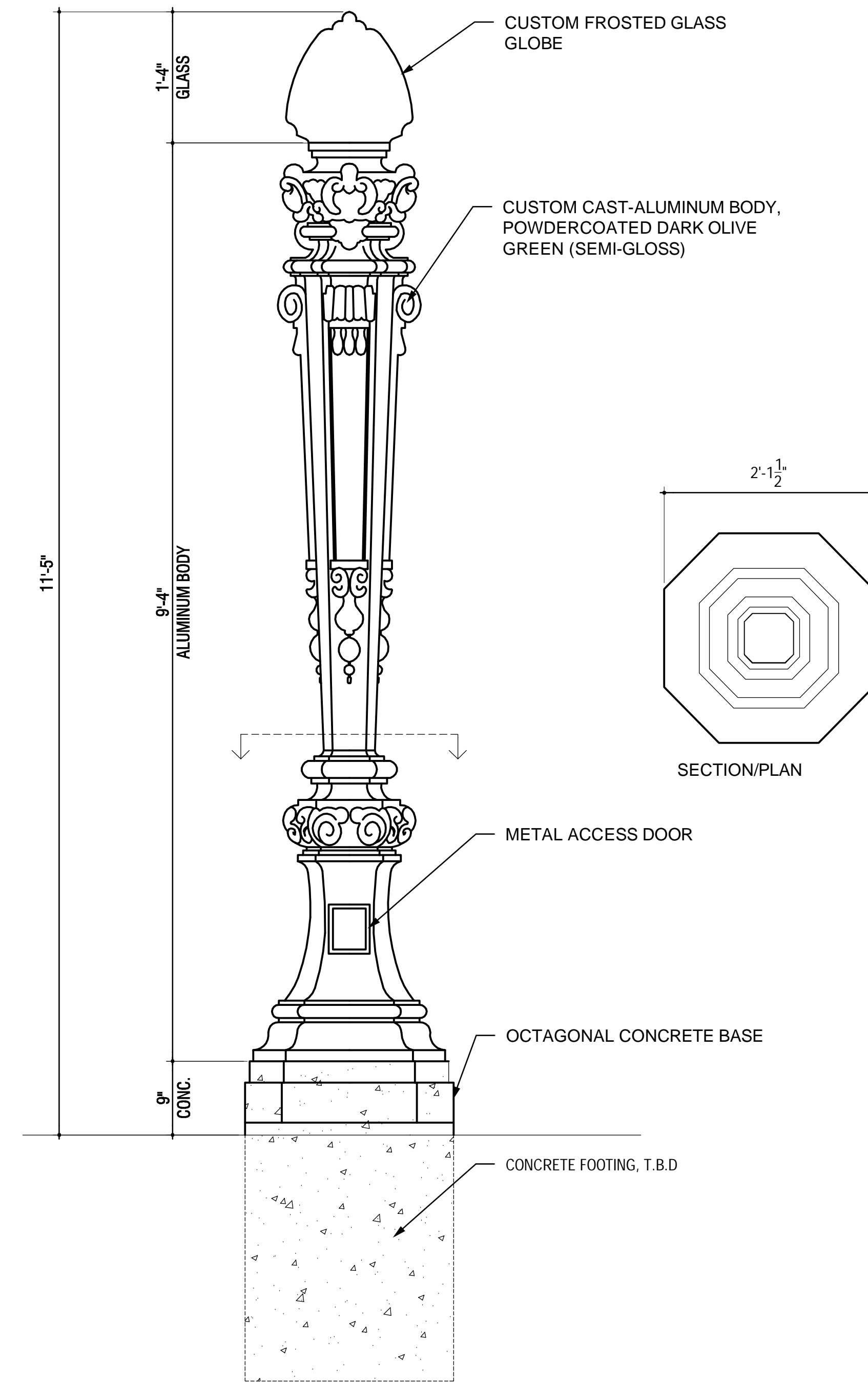
- HISTORIC REPRODUCTION FIXTURES
- ▲ CMPM APPROVED PEDESTRIAN FIXTURES
- ELECTRIC BOLLARDS
- MOVABLE BOLLARDS



1915 REPRODUCTION LIGHT



CENTRAL MESA PRECISE PLAN APPROVED FIXTURE
SCALE: 3/4" = 1'-0"

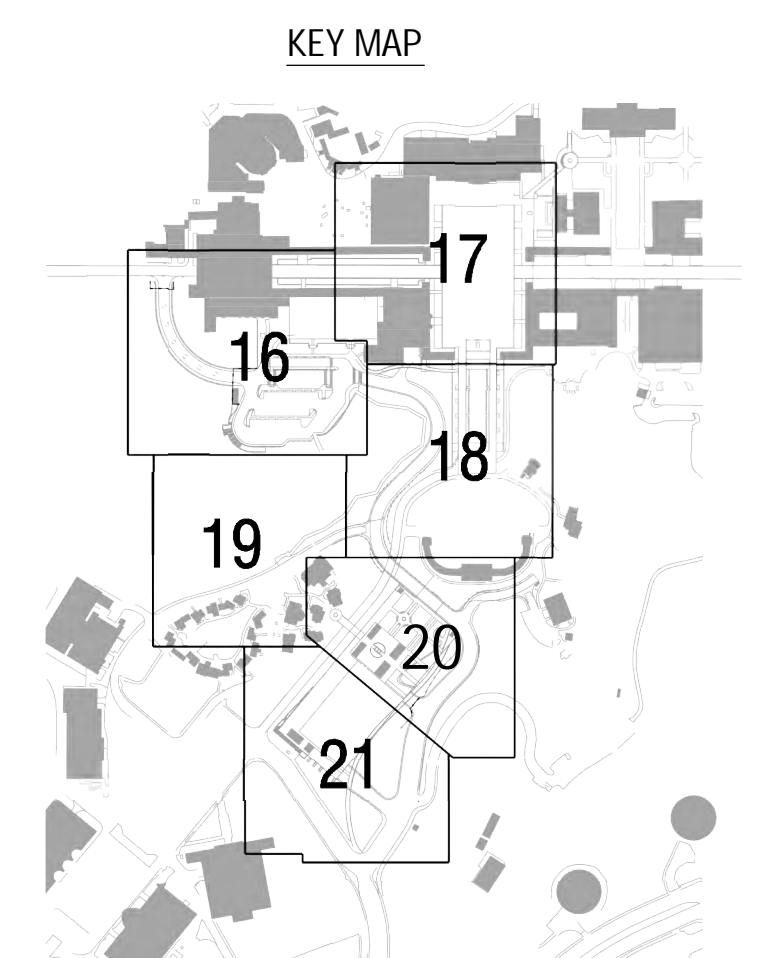


1915 REPRODUCTION LIGHT DETAIL
SCALE: 1" = 1'-0"

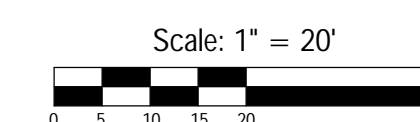


PROPOSED ELECTRIC BOLLARD DESIGN
* REMOVABLE BOLLARD TO BE SIMILAR IN STYLE WITH A 4-6" DIAMETER

KEYNOTES	DTL./SHT.#
0.0 EXISTING CONDITIONS	
0.1 EXISTING UTILITY	
0.2 EXISTING MANHOLE	
0.3 EXISTING UTILITY POLE	
0.4 EXISTING LIGHT POLE	
0.5 EXISTING CONCRETE PAVING	
0.6 EXISTING ASPHALT PAVING	
0.7 EXISTING LAWN	
0.8 EXISTING SHRUB(S)	
0.9 EXISTING TREE(S)	
0.10 EXISTING CONCRETE MOW BAND	
1.0 PAVING	
1.1 CENTENNIAL ROAD	
1.2 HISTORIC CORE PAVING	
1.3 PEDESTRIAN PAVING (COMPLIMENTARY TO THE HISTORIC CORE PAVING MATERIAL)	
1.4 ASPHALT	
1.5 STABILIZED DECOMPOSED GRANITE PAVING	
1.6 ACCESSIBLE RAMP	
1.7 TRUNCATED DOMES	
2.0 STRUCTURES	
2.1 VEHICULAR BYPASS BRIDGE	
2.2 MORTAR SET STACKED STONE RETAINING WALL	
2.3 PALM CANYON BOARDWALK EXTENSION	
2.4 HOUSE OF CHARM PEDESTRIAN BRIDGE/WALKWAY	
2.5 ALCAZAR PARKING LOT WALL/COLUMNS	
2.6 4" CONC. CURB	
2.7 TREE GRATE/OPENING	
2.8 OPEN AIR PAVILIONS	
2.9 PROGRAMMED PAVILIONS	
2.10 TREE OPENINGS IN GARAGE STRUCTURE	
2.11 STAIR/ELEVATOR CORE	
2.12 STAIRWELL	
2.13 TERRACED STAIRS	
2.14 LIGHT SAND FINISH CONCRETE RETAINING WALL	
2.15 PROMENADE/TRAMWAY SEAT WALL	
2.16 ART MUSEUM PLAZA STAIRS	
2.17 REFLECTING POOLS	
2.18 CONCRETE MOW BAND	
3.0 SITE FURNISHINGS & SIGNAGE	
3.1 MOVABLE TABLES AND CHAIRS	
3.2 PARK BENCH	
3.3 HISTORIC LIGHT FIXTURE REPRODUCTION W/ CONCRETE COLLAR	
3.4 CMPM APPROVED LIGHT FIXTURE W/ CONCRETE COLLAR	
3.5 ELECTRIC BOLLARD	
3.6 REMOVABLE BOLLARD	
3.7 HISTORIC LANDSCAPE GUARDRAIL	
3.8 ROOFTOP PARK GUARDRAIL	
3.9 PLAZA HANDRAIL	
3.10 TABLES & CHAIRS (FIXED)	



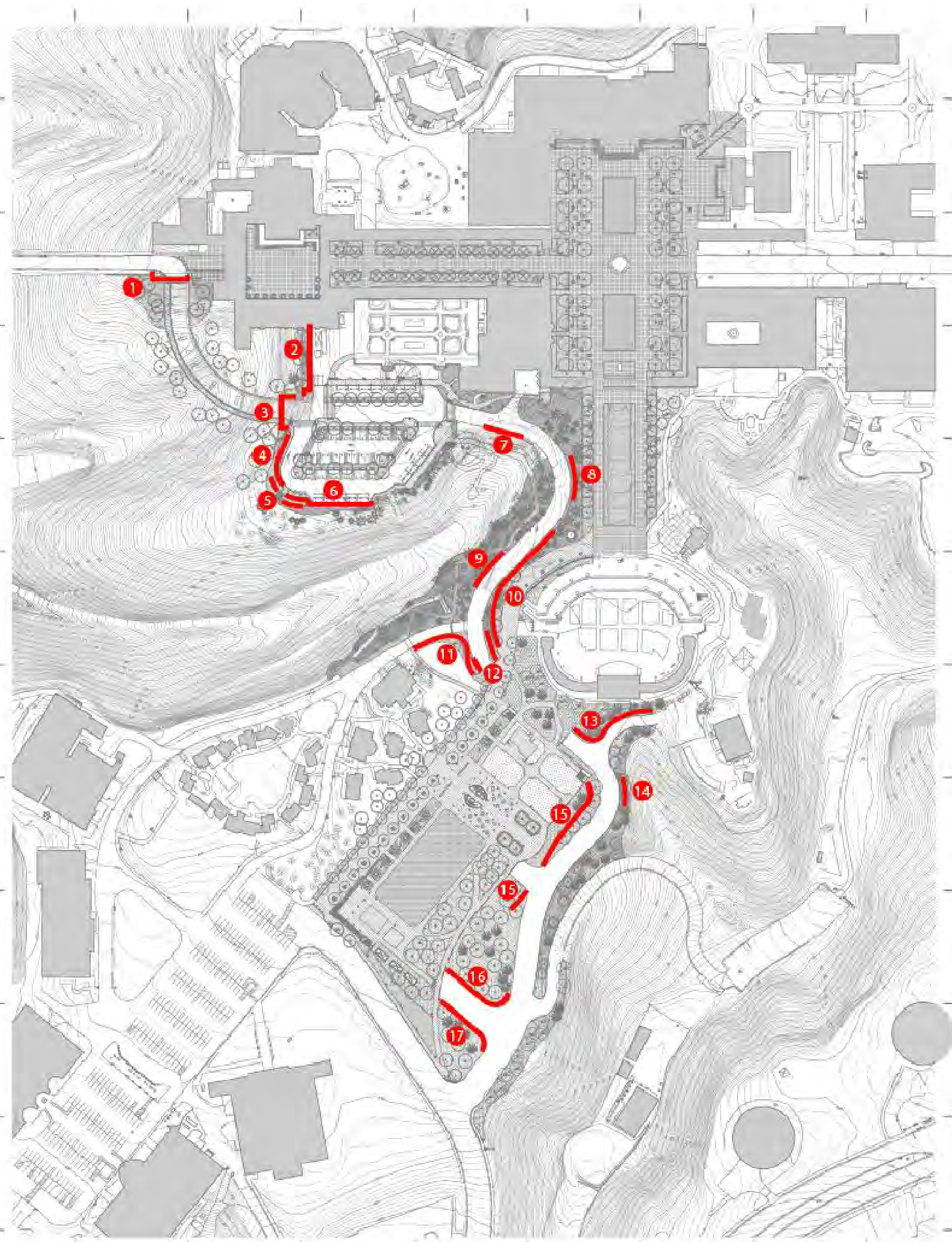
Prepared By: Civitas, Inc	Revision 14: _____
Name: _____	Revision 13: _____
Address: 1200 Bannock St Denver, CO 80204	Revision 12: _____
Phone #: (303) 571-0053	Revision 11: _____
Project Address: _____	Revision 10: _____
_____	Revision 9: _____
_____	Revision 8: _____
_____	Revision 7: _____
_____	Revision 6: _____
_____	Revision 5: _____
_____	Revision 4: _____
_____	Revision 3: _____
_____	Revision 2: _____
_____	Revision 1: _____
Project Name: BALBOA PARK PLAZA Plaza de Panama Circulation and Parking Structure Project	Original Date: 3/11/11
Sheet Title: Lighting and bollards	Sheet 23 of 43
DEP # 233958	



BALBOA PARK PLAZA

Plaza de Panama Circulation and Parking Structure Project

Retaining Wall Exhibit



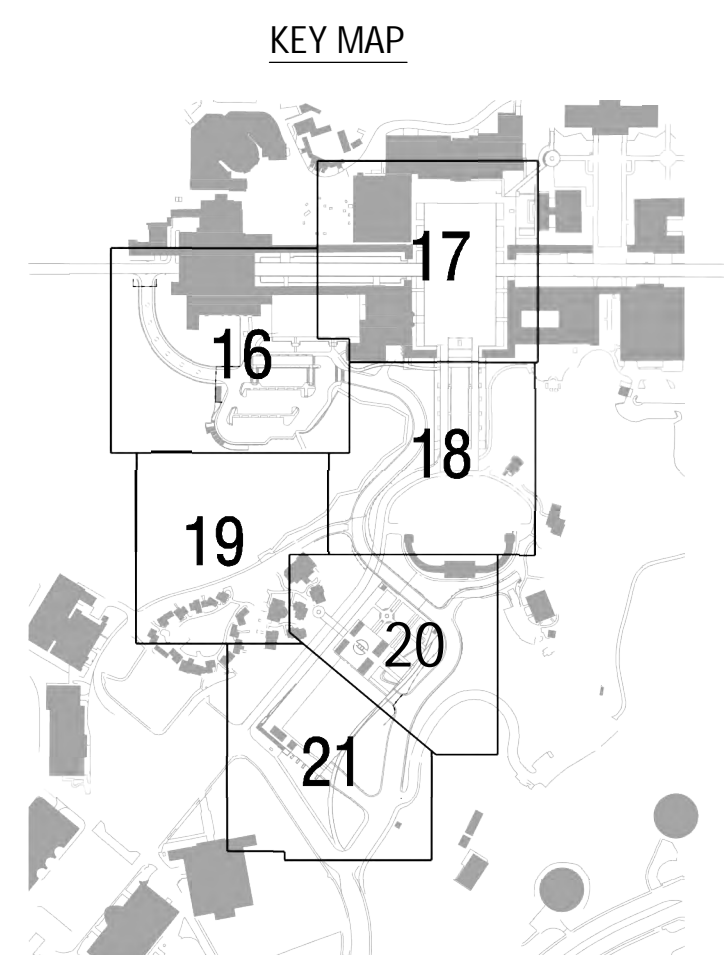
Wall	Min Ht.	Max Ht.	Length	Finish	Vegetation	See Section #	Special Notes
1	6'	8'	82'	Light Sand/Stucco	3'-6" Caballo Canyon Shrub Mix	N/A	Abutment to Centennial Bridge
2	4'	3'	138'	Light Sand/Stucco	3'-6" Caballo Canyon Shrub Mix	N/A	Added to Increase usable area for Park and Rec Facilities
3	15'	23'	65'	Light Sand/Stucco	3'-6" Caballo Canyon Shrub Mix	N/A	Abutment to Centennial Bridge
4	2'	15'	100'	Light Sand/Stucco	3'-6" Caballo Canyon Shrub Mix/2'-4" Wetland	B/C - Sheet 25	Ties into Abutment
5	1'	4'	125'	Stacked Stone	3'-6" Caballo Canyon Shrub Mix	B/C - Sheet 25	Wall height greatly reduced from prior submittal
6	1'	4'	125'	Stacked Stone	3'-6" Caballo Canyon Shrub Mix/2'-4" Wetland	A/B - Sheet 25	Wall height greatly reduced from prior submittal
7	6"	1'-6"	72'	Stacked Stone	3'-6" Caballo Canyon Shrub Mix/2'-4" Wetland	N/A	Replaces existing structure
8	6"	3'	80'	Light Sand/Stucco	2'-4" Palm Canyon Shrub Mix	N/A	
9	6"	2'	52'	Light Sand/Stucco	2'-4" Palm Canyon Shrub Mix	N/A	Minimizes Disturbance to Palm Canyon (Only visible from within Palm Canyon)
10	2'	12'	258'	Light Sand/Stucco	Vines	(J) - Sheet 26	Required to create grade separated crossing
11	2'	12'	161'	Light Sand/Stucco	Vines	(J) - Sheet 26	Required to create grade separated crossing. Could be reduced but would result in loss of a tree called out as sign board in the CMP
12	1'	3'	91'	Light Sand/Stucco	Vines	(J) - Sheet 26	Required to create grade separated crossing
13	2'	17'	158'	Light Sand/Stucco	Vines	N/A	Required to create grade separated crossing
14	6"	1'	11'	Light Sand/Stucco	3'-6" Australian Garden Shrub Mix	N/A	Minimizes Disturbance to Australian Canyon (Only visible from within Australia Canyon)
15	1'	8'	270'	Light Sand/Stucco	3'-8" Tall Shrub Mix	K - Sheet 27	Only visible from inside the Parking Structure
16	6"	24'	163'	Light Sand/Stucco	Vines	N/A	Required to create entry into Underground Parking Structure
17	6"	24'	174'	Light Sand/Stucco	Vines	N/A	Required to create entry into Underground Parking Structure



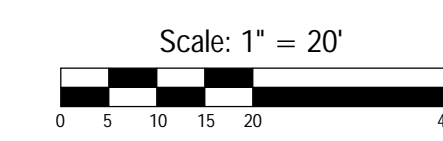
STACKED STONE RETAINING WALL



LIGHT SAND FINISH/STUCCO RETAINING WALL



Prepared By: Civitas, Inc.	Revision 14: _____
Name: _____	Revision 13: _____
Address: 1200 Bannock St	Revision 12: _____
Denver, CO 80204	Revision 11: _____
Phone #: (303) 571-0053	Revision 10: _____
Project Address: _____	Revision 9: _____
_____	Revision 8: _____
_____	Revision 7: _____
_____	Revision 6: _____
_____	Revision 5: 4/6/12
Project Name: BALBOA PARK PLAZA	Revision 4: 3/7/12
Plaza de Panama Circulation	Revision 3: 1/12/11
and Parking Structure Project	Revision 2: 10/14/11
Sheet Title: Retaining Wall Exhibit	Revision 1: 5/03/11
_____	Original Date: 3/11/11
_____	Sheet 24 of 43
_____	DEP # 233958



PROPOSED WALLS

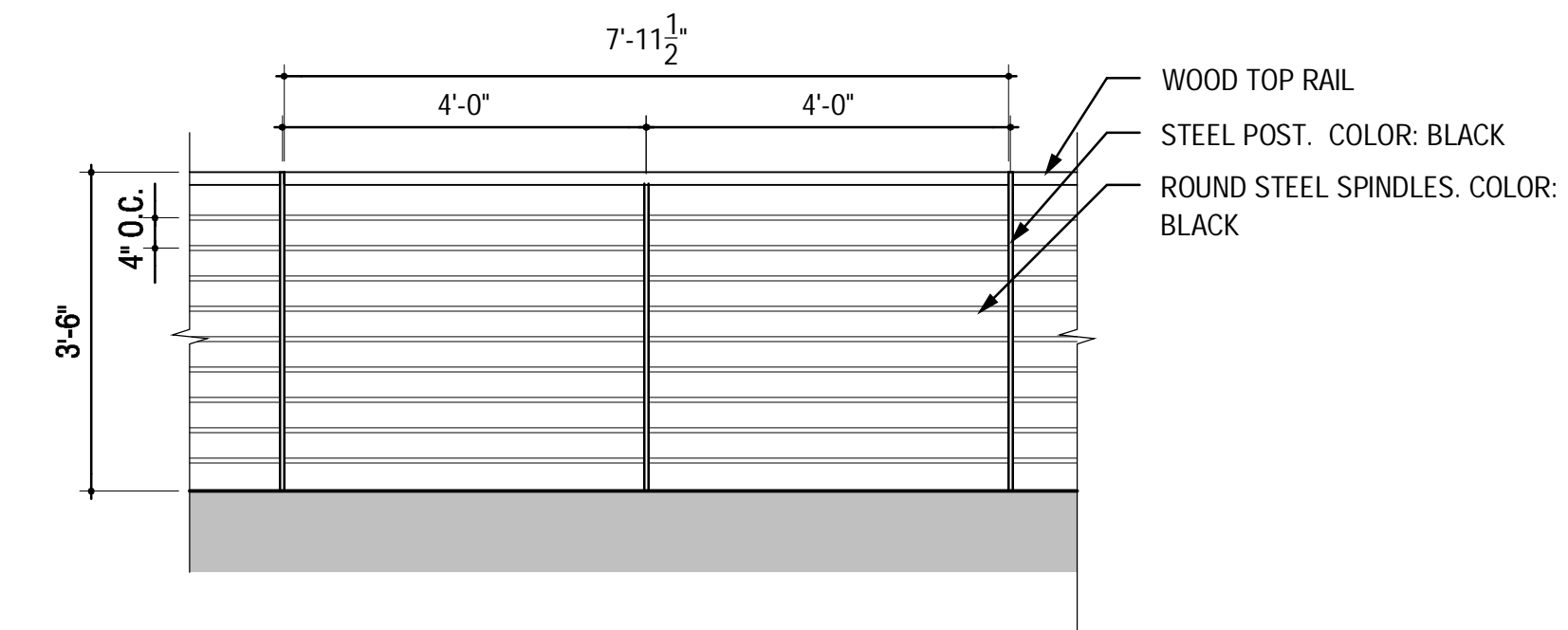
BALBOA PARK PLAZA

Plaza de Panama Circulation and Parking Structure Project

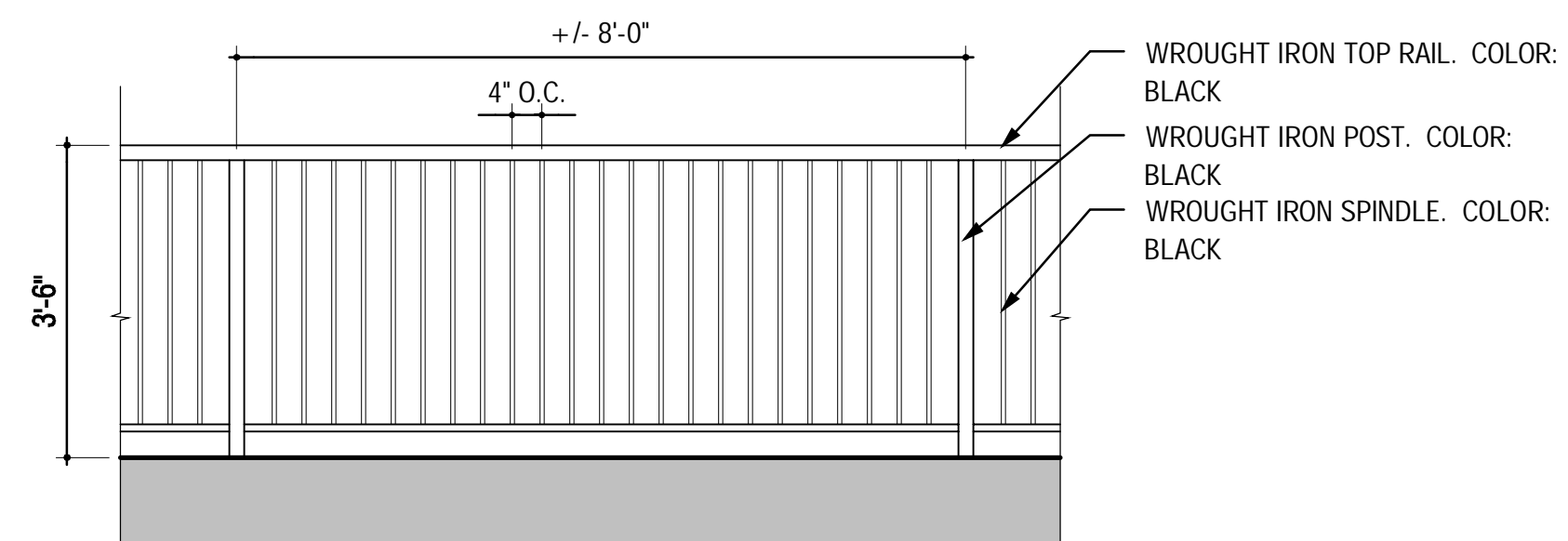
Handrail & Guardrail Details



——— ROOFTOP PARK GUARDRAIL
 HISTORIC LANDSCAPE GUARDRAIL
 - - - PLAZA HANDRAIL

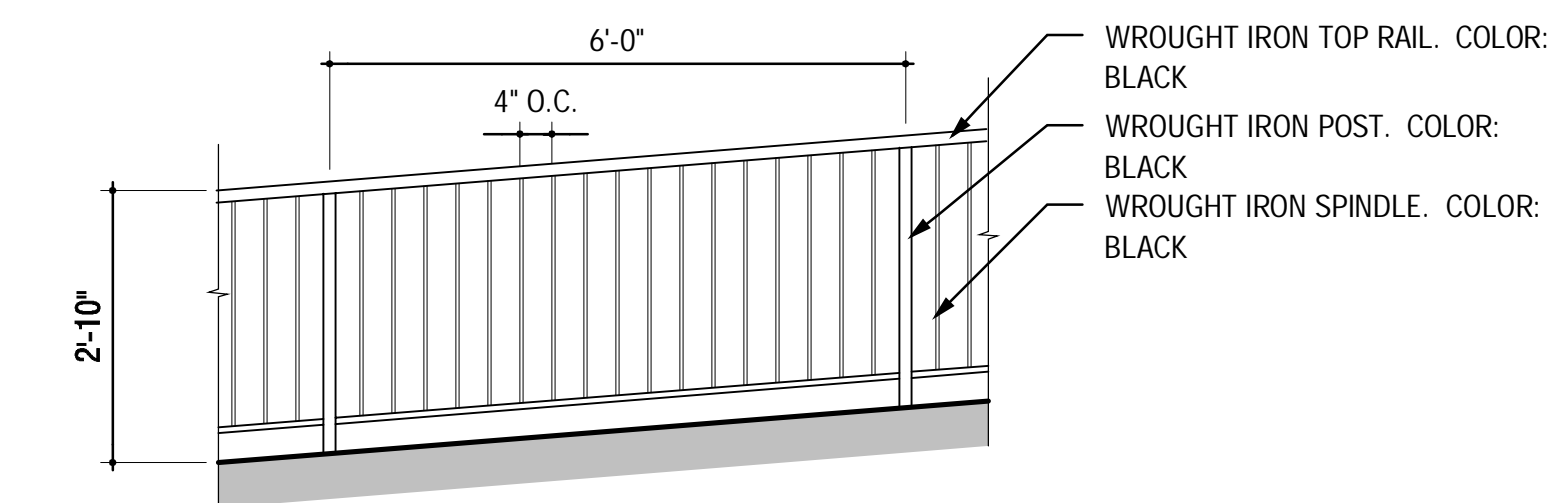


3.8 ROOFTOP PARK GUARDRAIL
1/2" = 1'-0"

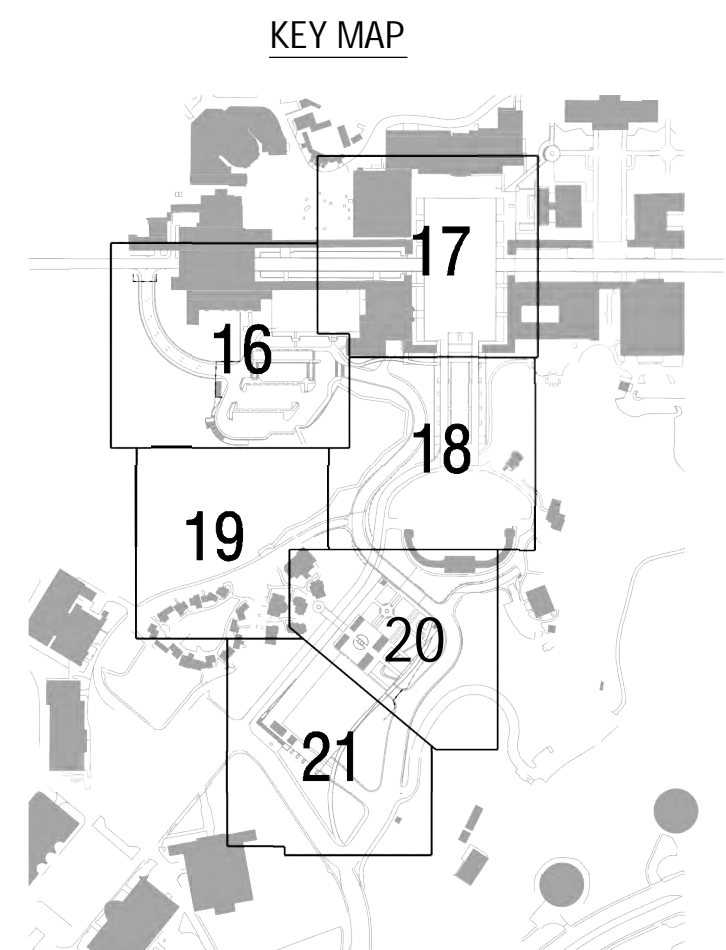


NOTE: WHERE LANDSCAPE GUARDRAILS ARE USED, PLANTING IN ADJACENT AREAS IS INTENDED TO BE 3'-5" IN HEIGHT AND WILL OBSCURE MOST VIEWS OF THE GUARDRAILS

3.7 HISTORIC LANDSCAPE GUARDRAIL
1/2" = 1'-0"



3.9 PLAZA HANDRAIL
1/2" = 1'-0"

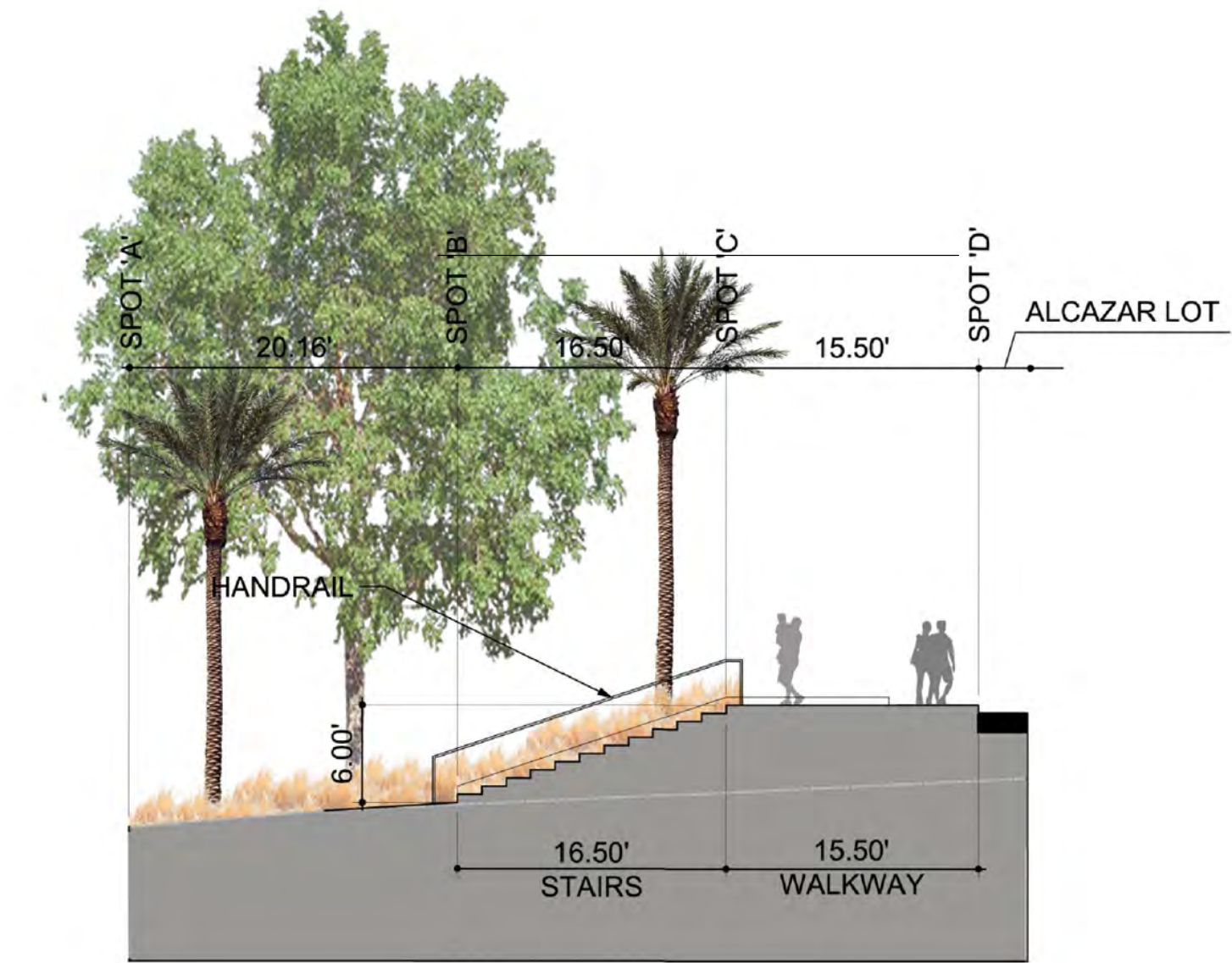
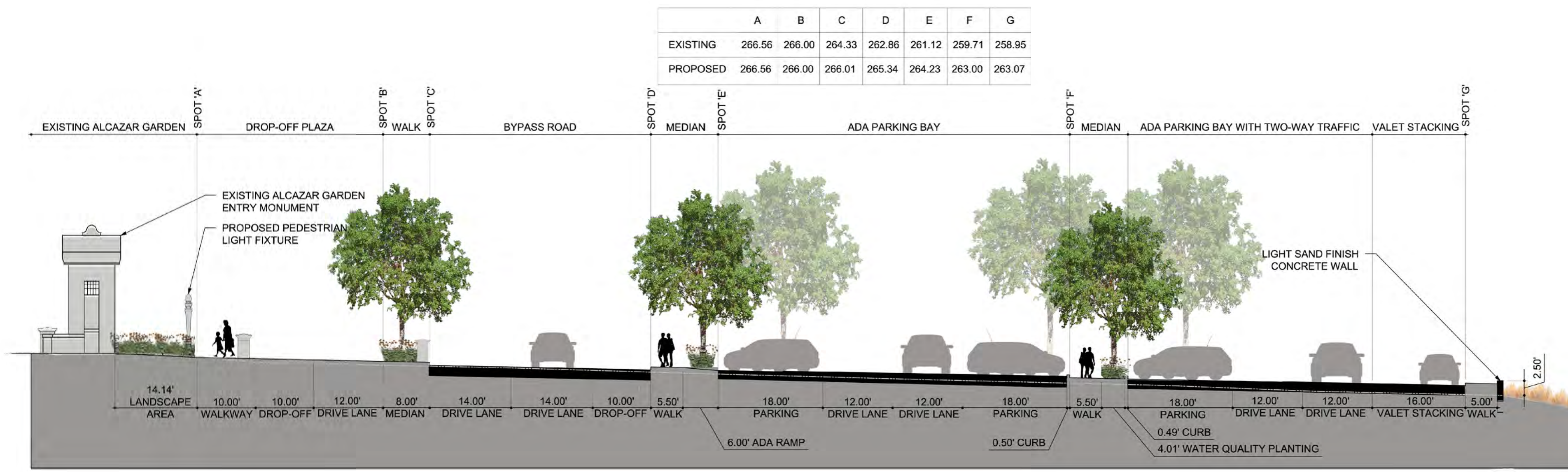


Prepared By: Civitas, Inc.	Revision 14: _____
Name: _____	Revision 13: _____
Address: 1200 Bannock St	Revision 12: _____
Denver, CO 80204	Revision 11: _____
Phone #: (303) 571-0053	Revision 10: _____
Project Address: _____	Revision 9: _____
_____	Revision 8: _____
_____	Revision 7: _____
_____	Revision 6: _____
_____	Revision 5: 4/6/12
Project Name: BALBOA PARK PLAZA	Revision 4: 3/7/12
Plaza de Panama Circulation	Revision 3: 11/22/11
and Parking Structure Project	Revision 2: 10/14/11
_____	Revision 1: 5/03/11
Sheet Title: Handrail & Guardrail Details	Original Date: 3/11/11
_____	Sheet 25 of 43
_____	DEP # 233958

BALBOA PARK PLAZA

Plaza de Panama Circulation and Parking Structure Project

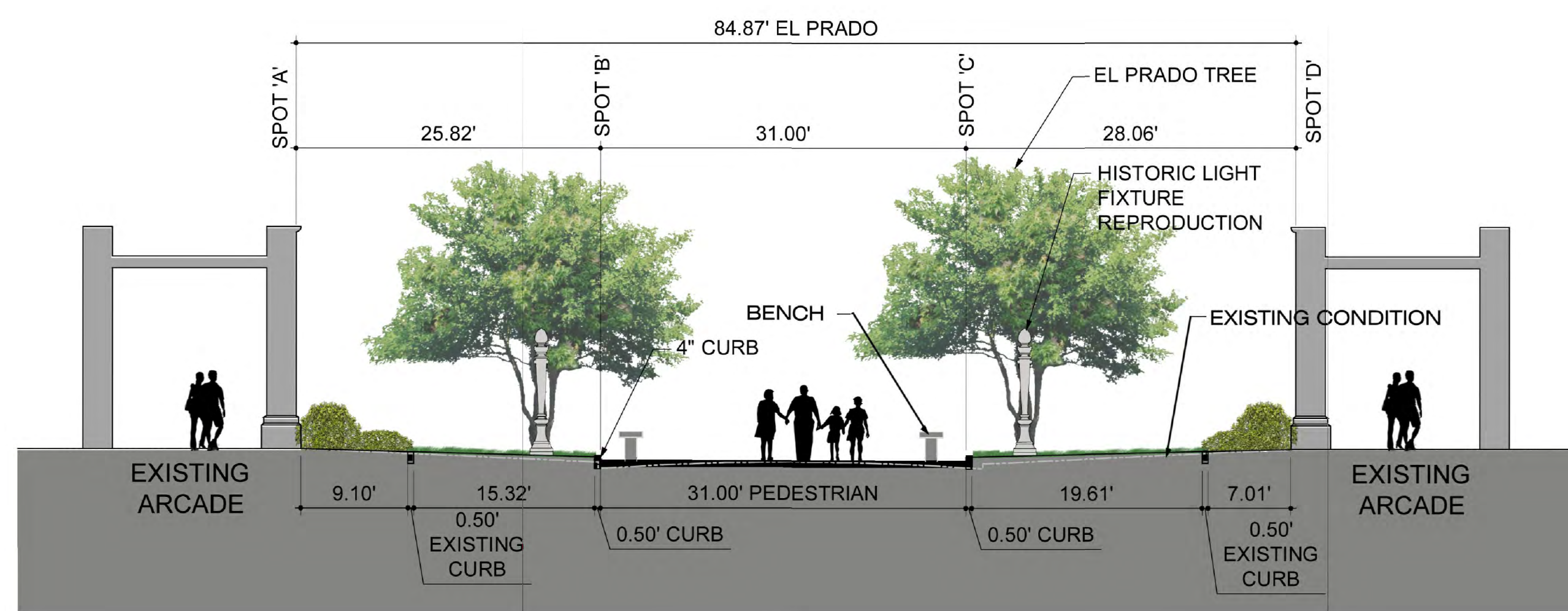
Alcazar Lot and Plaza's Sections



	A	B	C	D
EXISTING	253.00	254.37	255.12	255.86
PROPOSED	253.00	254.50	260.50	260.50

A - ALCAZAR LOT

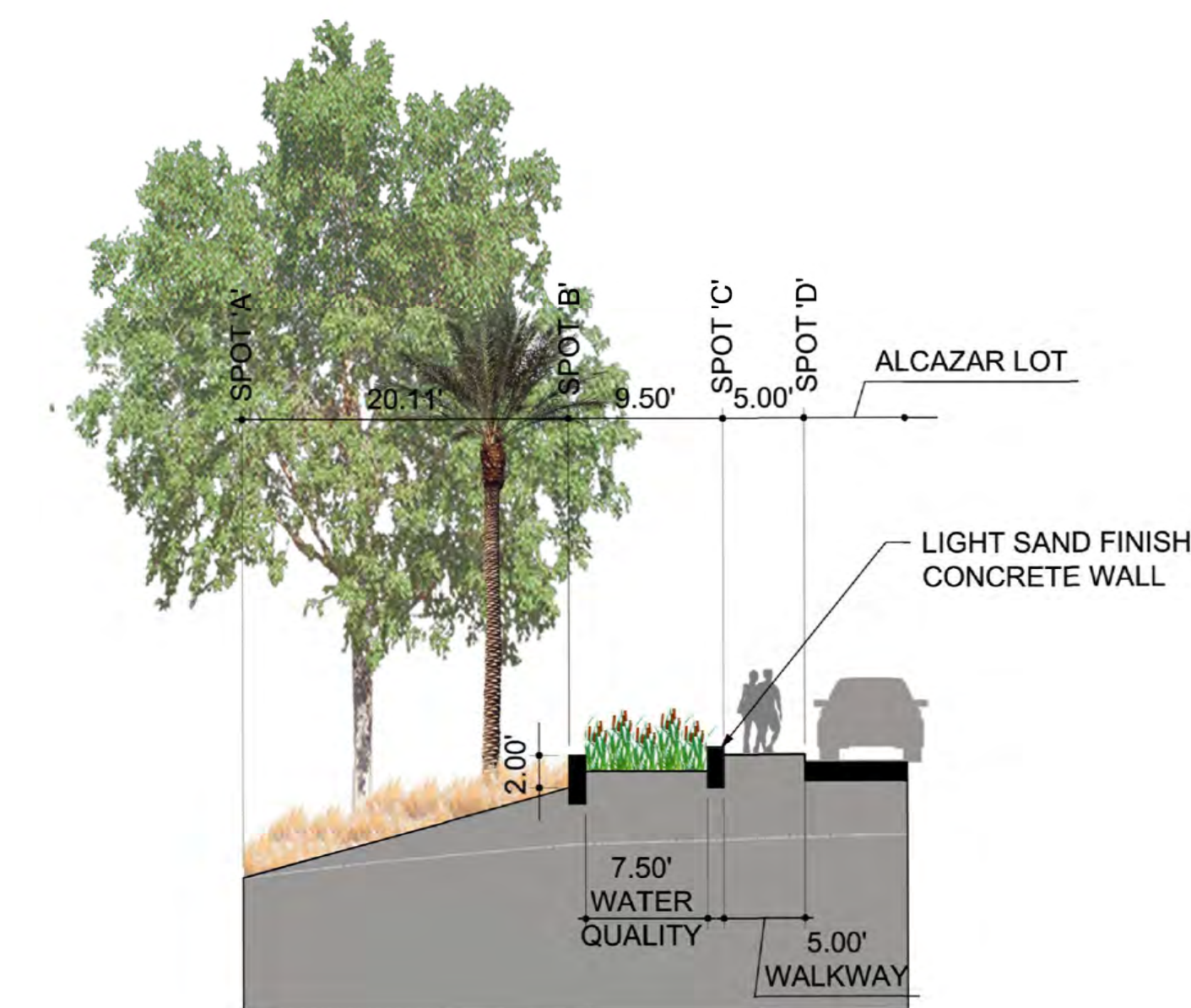
Scale: 1" = 10'



	A	B	C	D
EXISTING	267.03	265.96	265.77	267.00
PROPOSED	267.03	265.99	265.99	267.00

Scale: 1" = 10'

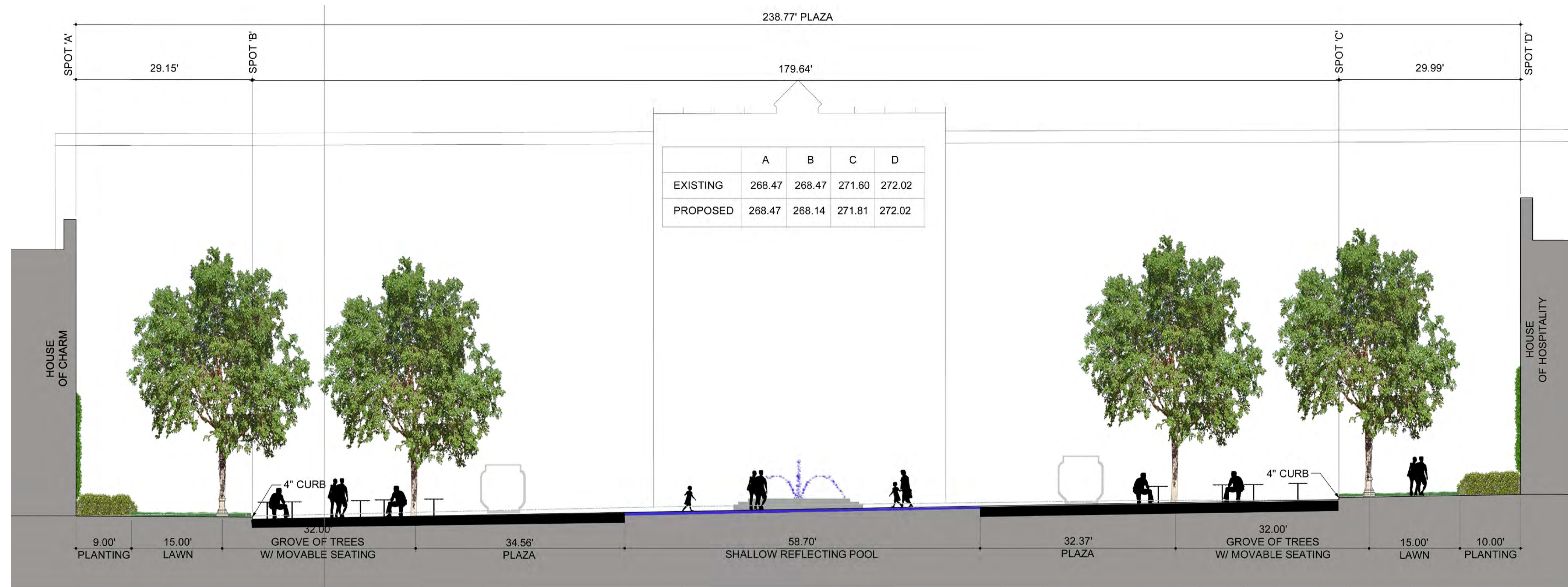
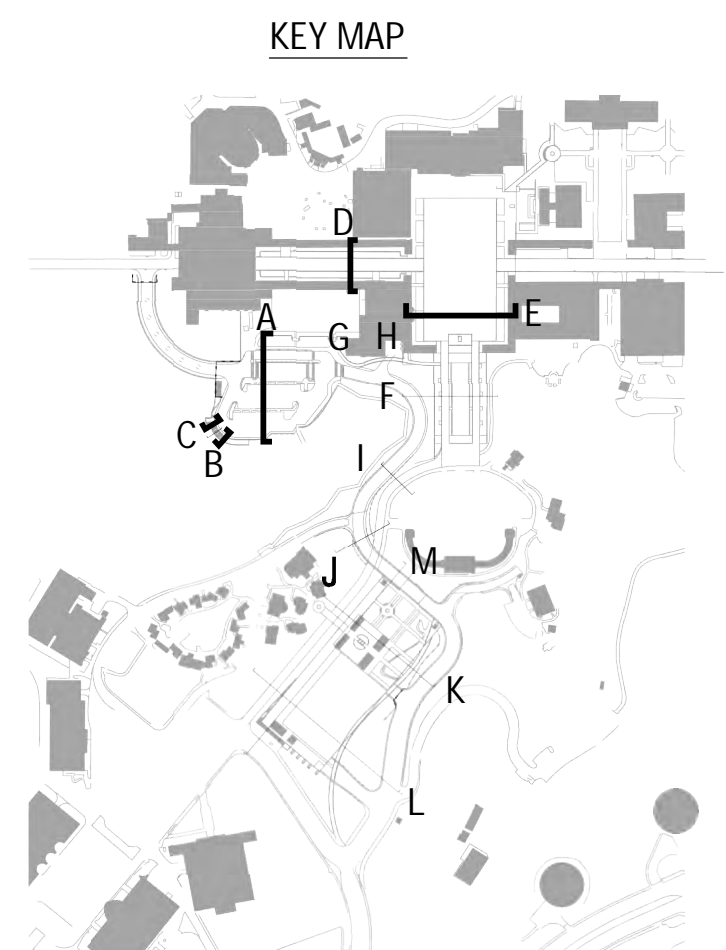
D - EL PRADO



	A	B	C	D
EXISTING	253.00	254.96	255.26	255.42
PROPOSED	253.00	265.60	266.10	265.60

Scale: 1" = 10'

C - ALCAZAR WATER QUALITY PLANTING



Scale: 1" = 10'

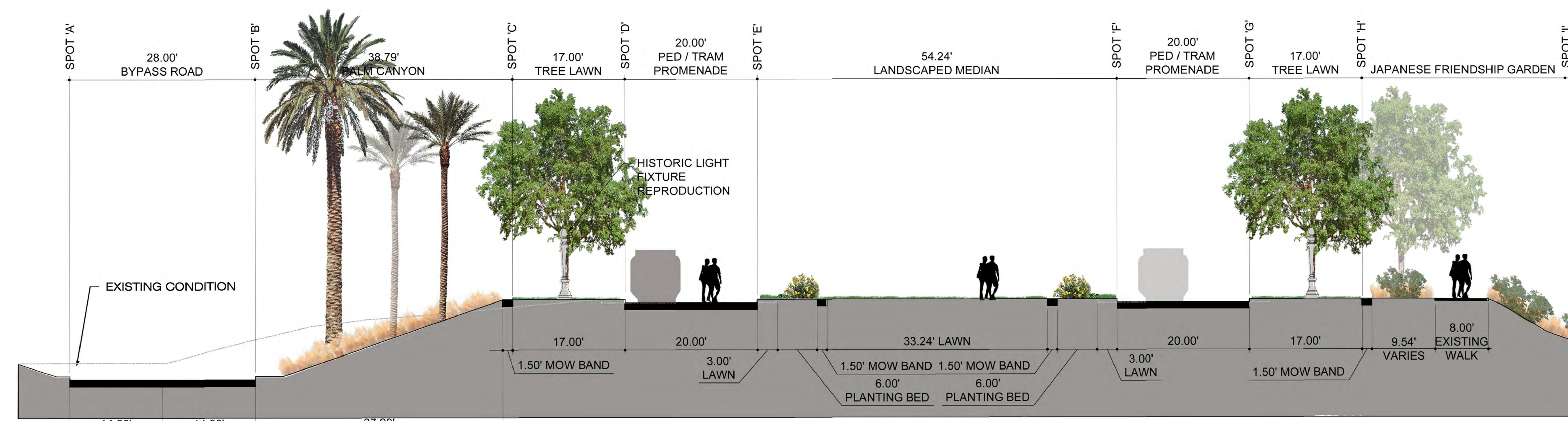
E - PLAZA

Prepared By: Civitas, Inc.
 Name: _____
 Address: 1200 Bannock St, Denver, CO 80204
 Phone #: (303) 571-0053
 Project Address: _____
 Project Name: **BALBOA PARK PLAZA**
 Plaza de Panama Circulation and Parking Structure Project
 Sheet Title: **ALCAZAR LOT AND PLAZA'S SECTIONS**
 Original Date: 3/11/11
 Sheet 26 of 43
 DEP # 233958

BALBOA PARK PLAZA

Plaza de Panama Circulation and Parking Structure Project

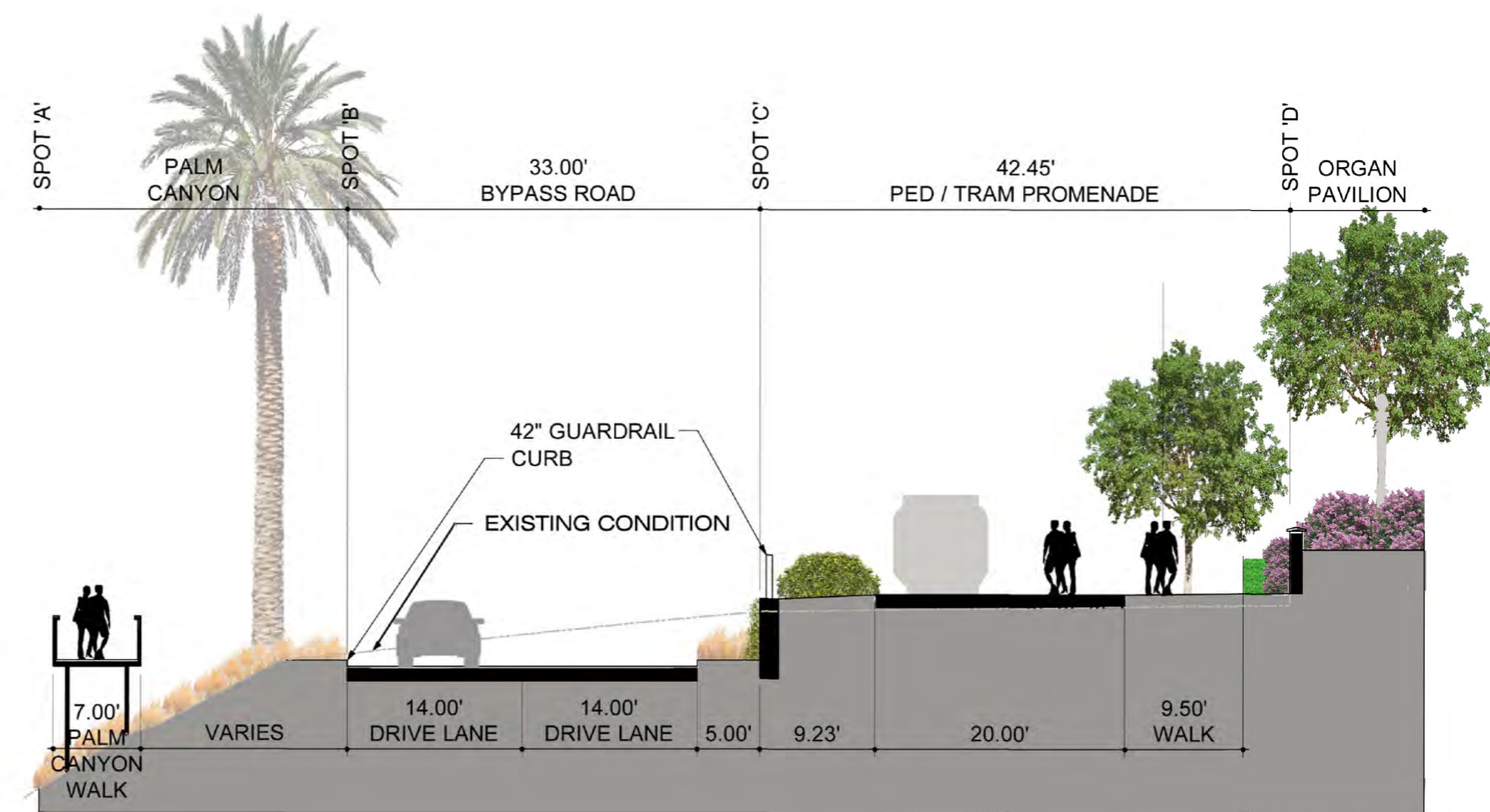
Bypass Road Sections



	A	B	C	D	E	F	G	H	I
EXISTING	258.00	261.56	266.44	267.03	267.03	267.03	267.03	267.50	261.53
PROPOSED	255.00	255.55	267.50	267.03	267.03	267.03	267.03	267.50	261.53

F - ESPLANADE

Scale: 1" = 10'

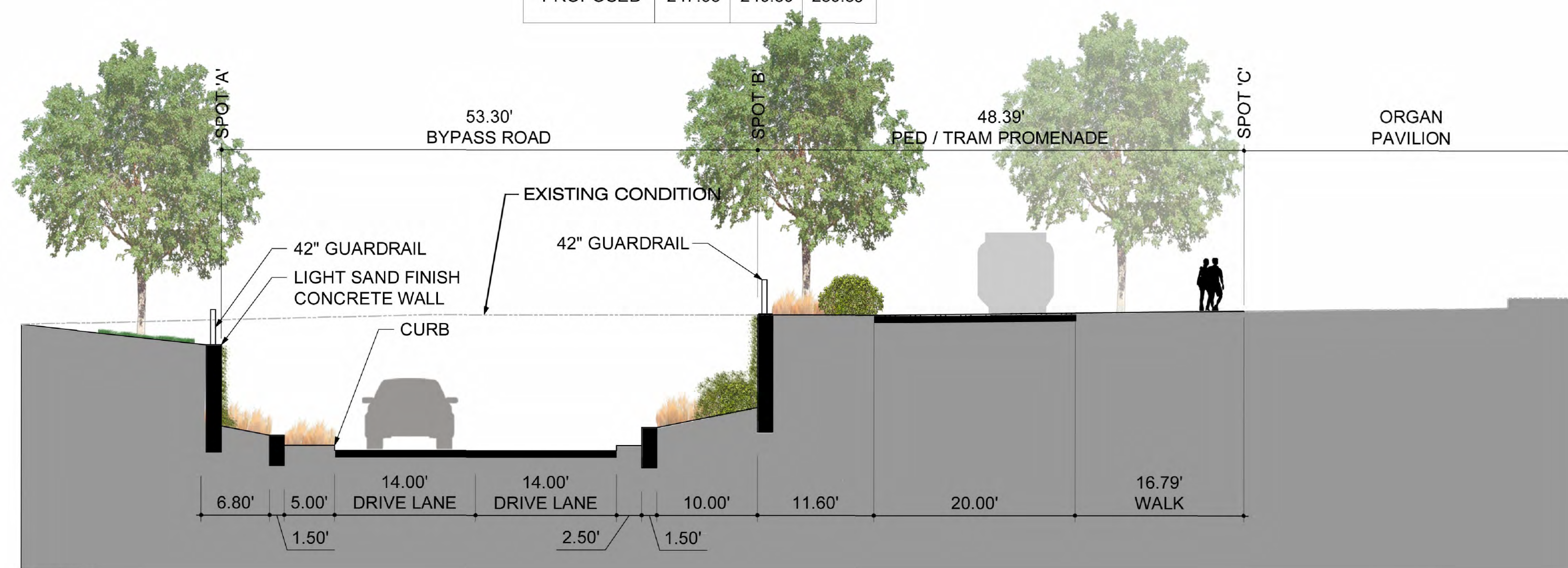


	A	B	C	D
EXISTING	245.72	256.59	259.94	260.94
PROPOSED	245.72	256.06	261.00	261.94

I - BYPASS ROAD / PROMENADE - 1

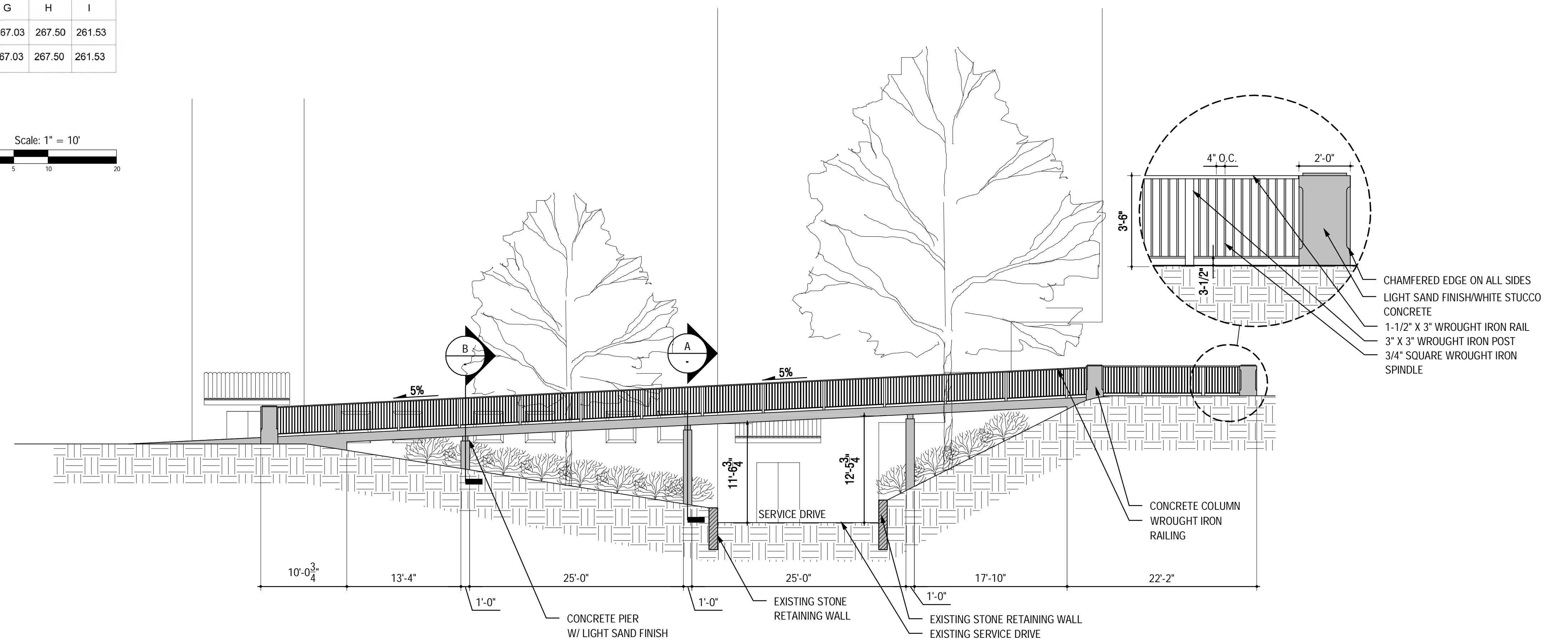
Scale: 1" = 10'

	A	B	C
EXISTING	258.48	259.00	259.41
PROPOSED	247.93	249.80	259.80



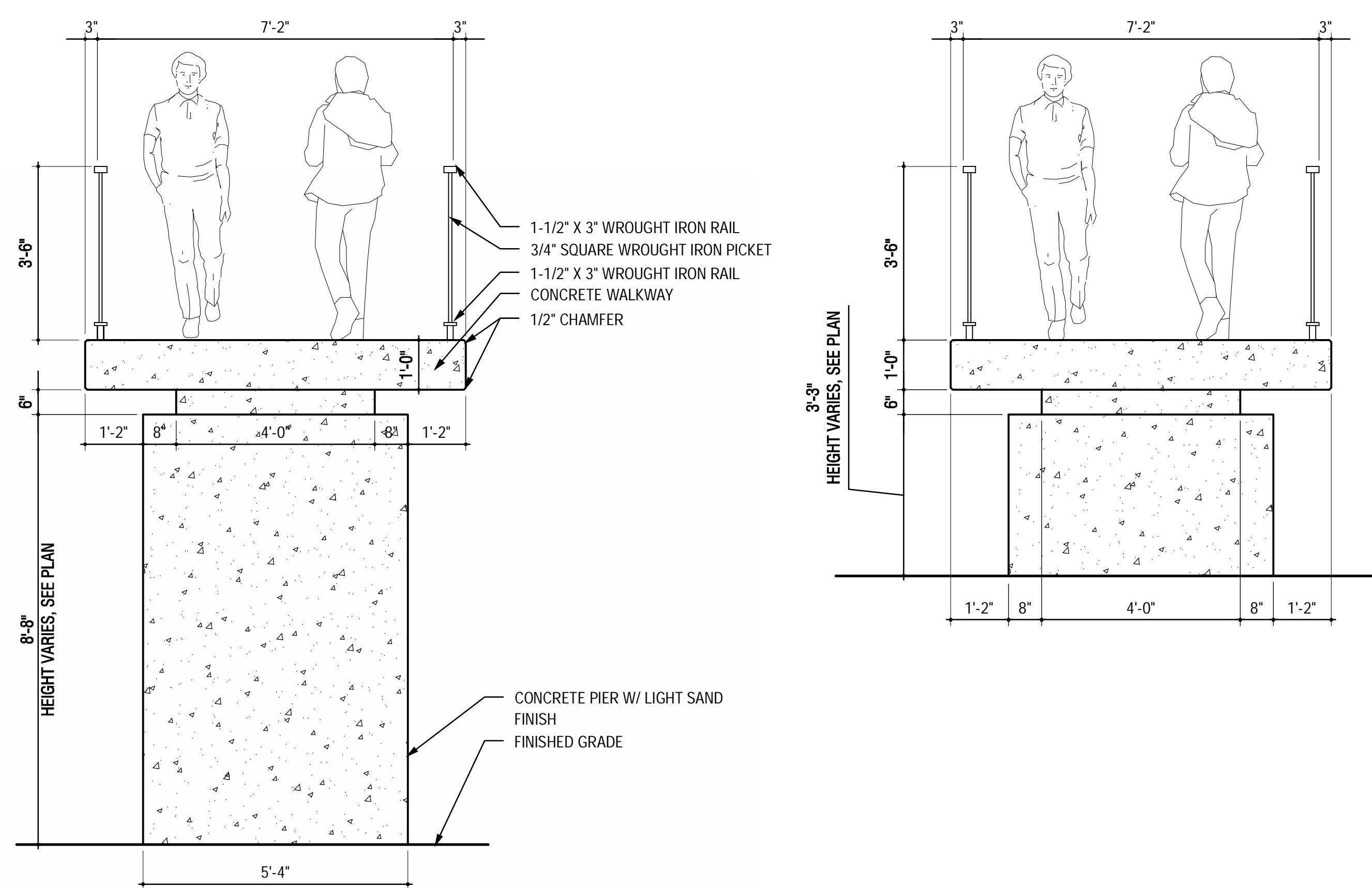
J - BYPASS ROAD / PROMENADE - 2

Scale: 1" = 10'



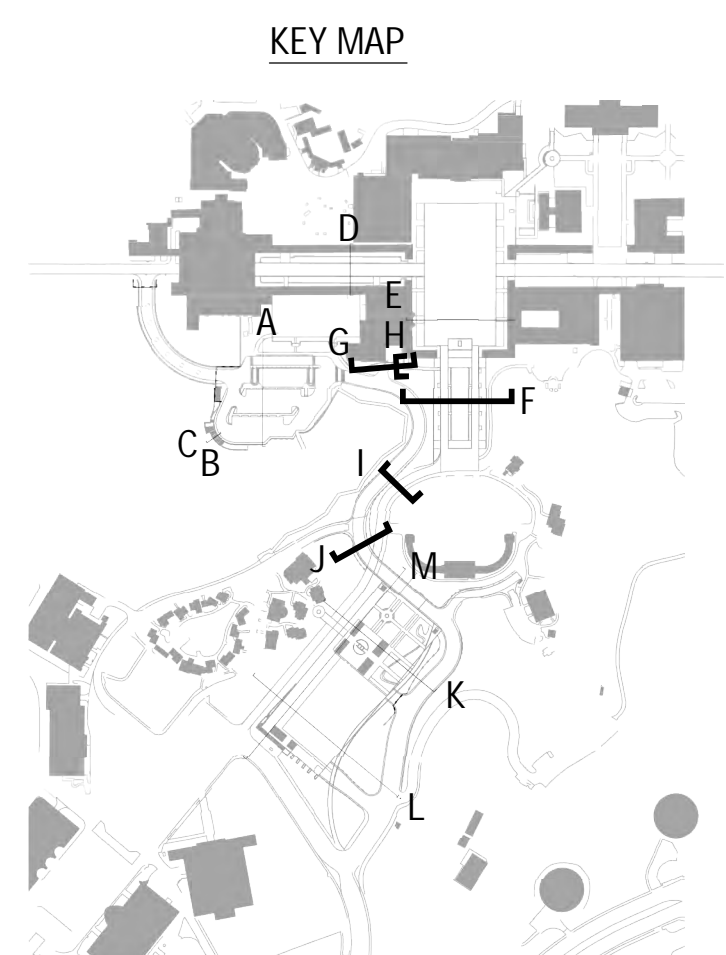
G - PEDESTRIAN BRIDGE ELEVATION

Scale: 1/8" = 1'-0"



H - PEDESTRIAN BRIDGE SECTION

Scale: 1" = 2'



Prepared By: Civitas, Inc.

Name: _____

Address: 1200 Bannock St
Denver, CO 80204

Phone #: (303) 571-0053

Project Address: _____

Project Name: **BALBOA PARK PLAZA**
Plaza de Panama Circulation and Parking Structure Project

Sheet Title: **BYPASS ROAD SECTIONS**

Revision 14: _____

Revision 13: _____

Revision 12: _____

Revision 11: _____

Revision 10: _____

Revision 9: _____

Revision 8: _____

Revision 7: _____

Revision 6: _____

Revision 5: 4/11/12

Revision 4: 3/7/12

Revision 3: 11/22/11

Revision 2: 10/14/11

Revision 1: 5/03/11

Original Date: 3/11/11

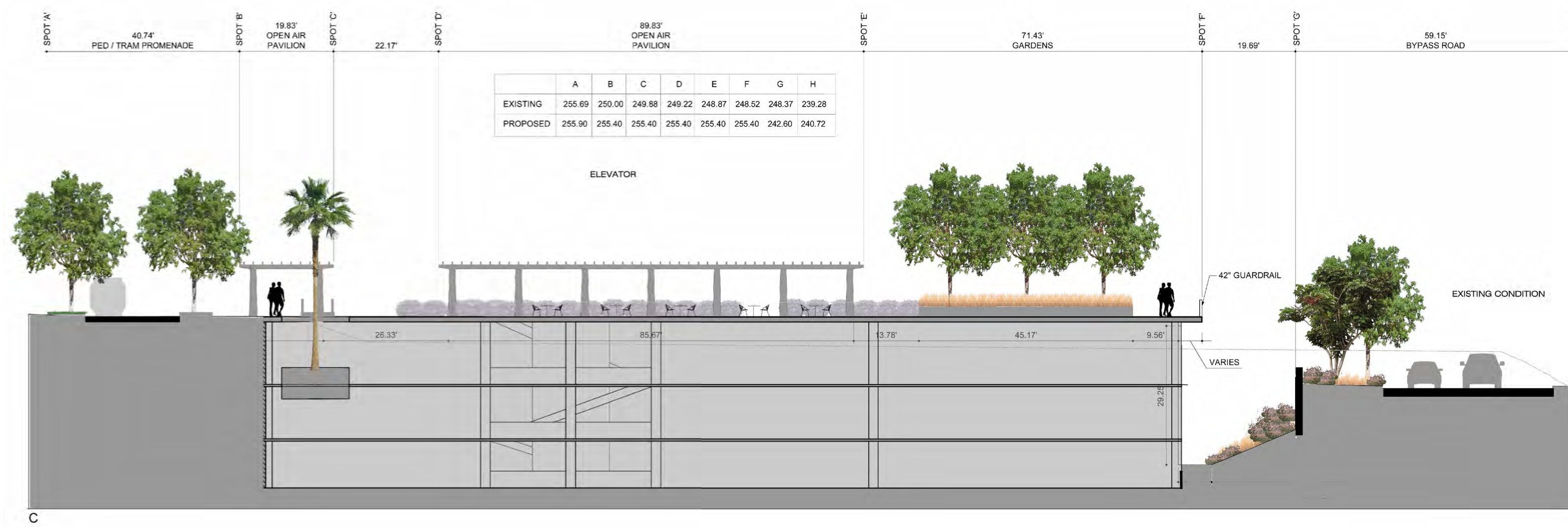
Sheet 27 of 43

DEP # 233958

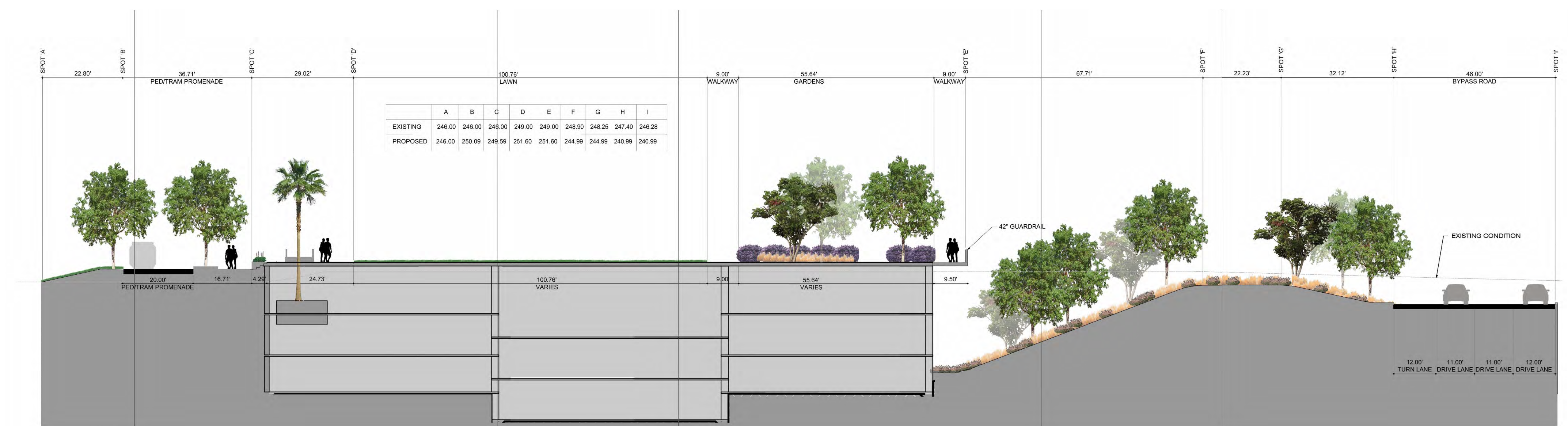
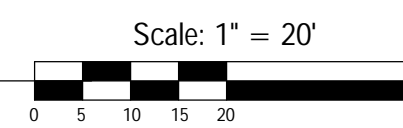
BALBOA PARK PLAZA

Plaza de Panama Circulation and Parking Structure Project

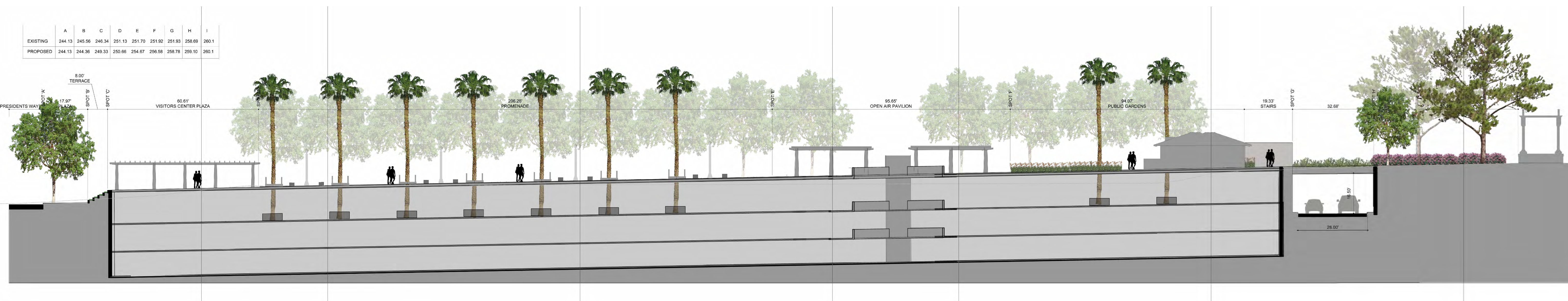

Rooftop Park / Parking Garage Sections



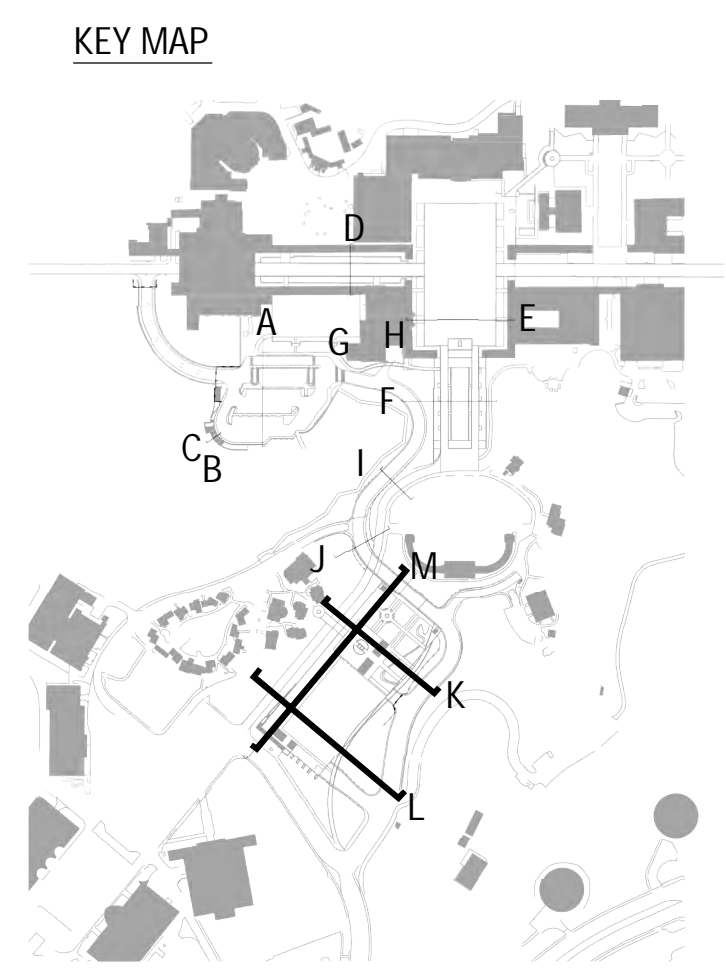
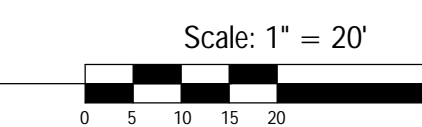
K - ROOFTOP PARK / PARKING GARAGE - 1



L - ROOFTOP PARK / PARKING GARAGE - 2



M - ROOFTOP PARK / PARKING GARAGE - 3



Prepared By: Civitas, Inc.

Name: 1200 Bannock St
 Address: Denver, CO 80204
 Phone #: (303) 571-0053

Project Address:

Project Name: **BALBOA PARK PLAZA**
 Plaza de Panama Circulation
 and Parking Structure Project

Sheet Title: **ROOFTOP PARK / PARKING GARAGE SECTION**

Revision 14: _____
 Revision 13: _____
 Revision 12: _____
 Revision 11: _____
 Revision 10: _____
 Revision 9: _____
 Revision 8: _____
 Revision 7: _____
 Revision 6: 4/16/12
 Revision 5: 3/7/12
 Revision 4: 11/22/11
 Revision 3: 10/14/11
 Revision 2: _____
 Revision 1: 5/03/11

Original Date: 3/11/11

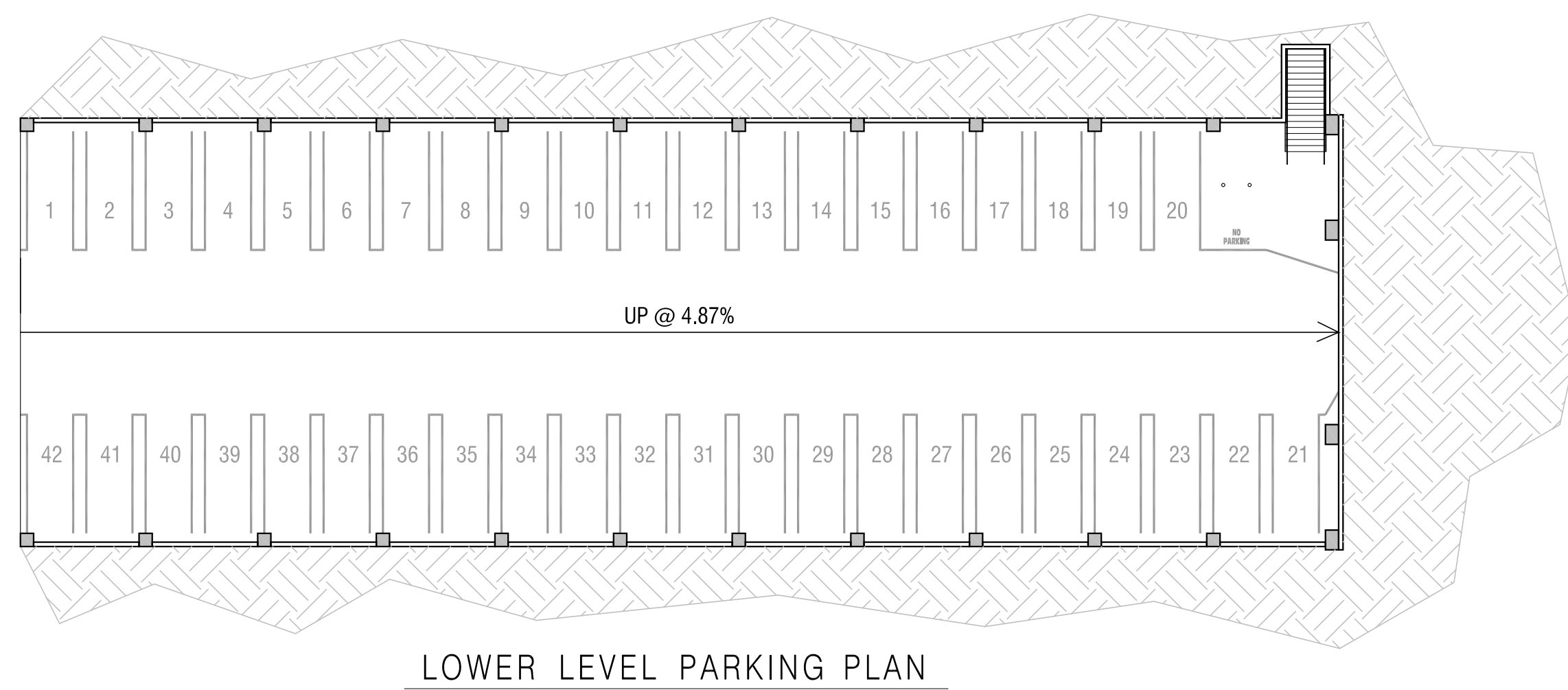
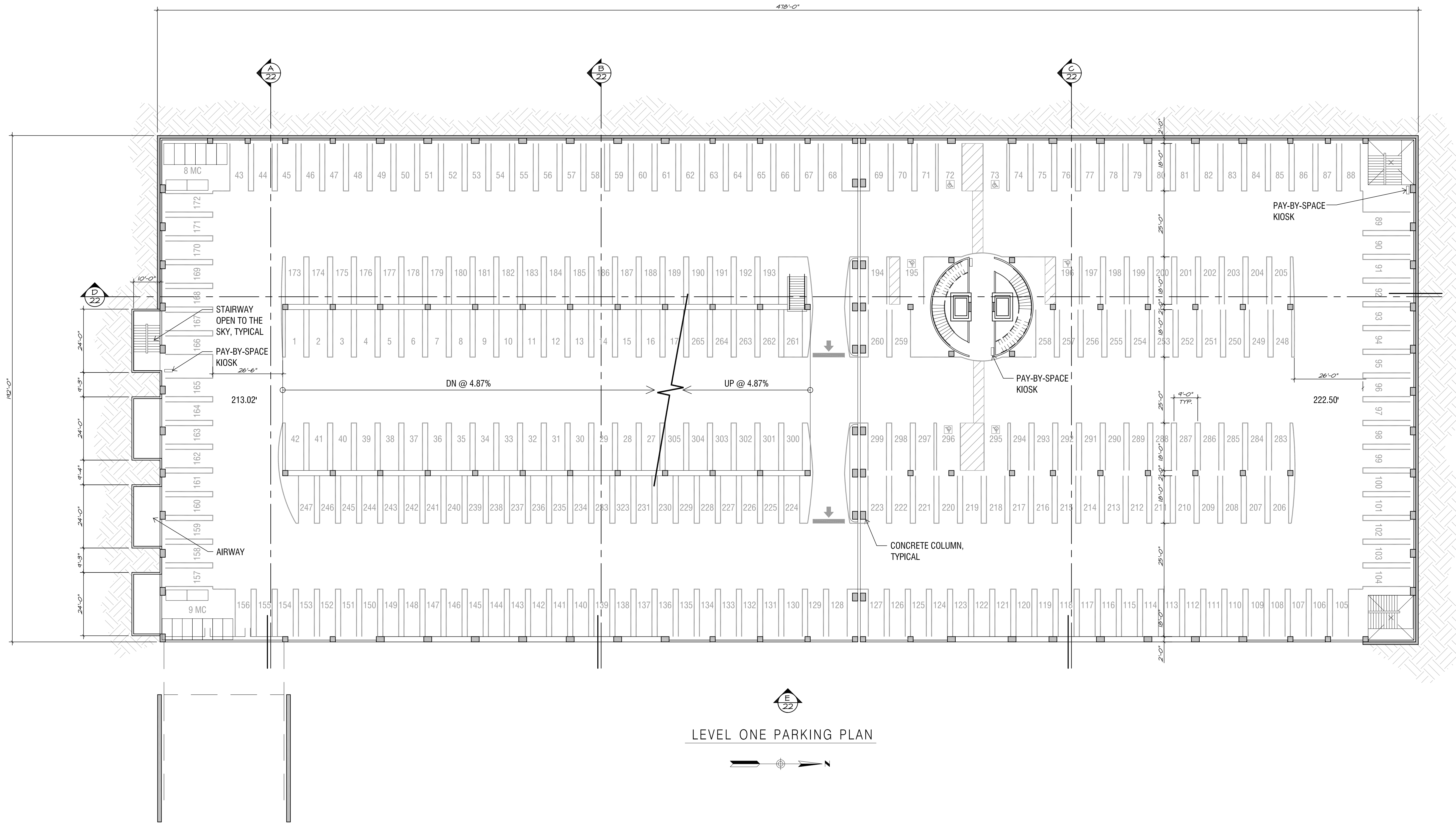
Sheet 28 of 43

DEP # 233958

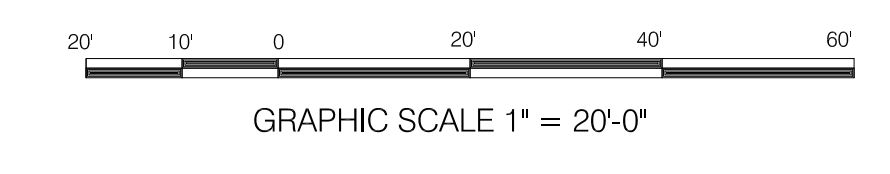
BALBOA PARK PLAZA

Plaza de Panama Circulation and Parking Structure Project

Parking Structure Level One Parking Plan



STRUCTURE TOTAL:	797	
CAR COUNT THIS LEVEL		
STANDARD:	271	Total: 277
ACCESSIBLE:	6	

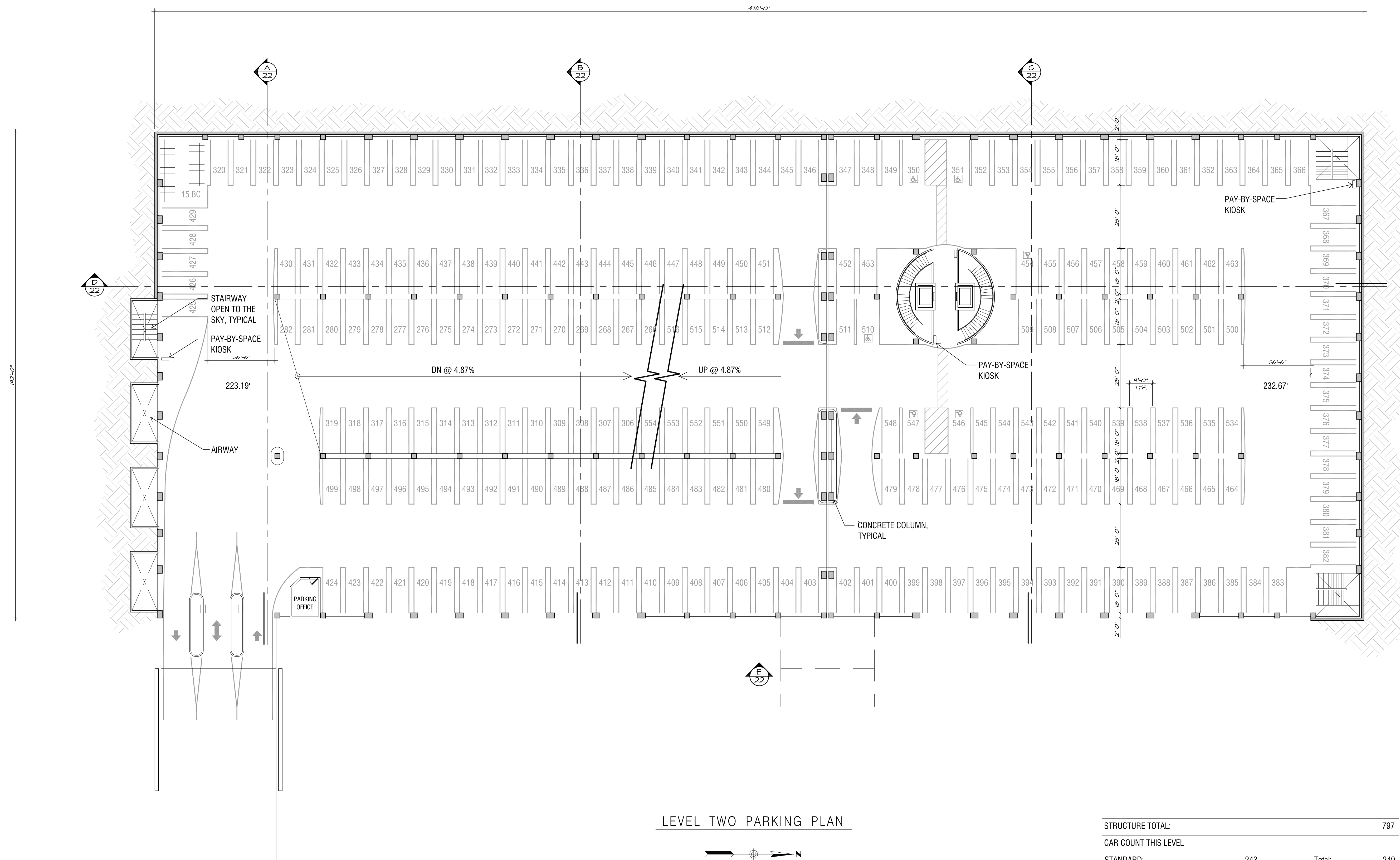


Prepared By:	Innovative Design Group	Revision 14:	
Name:		Revision 13:	
Address:	17848 Sky Park Circle, Suite D Irvine, CA 92614	Revision 12:	
Phone #:	949.263.9070	Revision 11:	
Project Address:		Revision 10:	
	Plaza de Panama	Revision 9:	
	Balboa Park, San Diego	Revision 8:	
Project Name:		Revision 7:	
	BALBOA PARK PLAZA de PANAMA	Revision 6:	4/4/2012
	Circulation and	Revision 5:	3/7/2012
	Parking Structure Project	Revision 4:	11/22/2011
Sheet Title:		Revision 3:	10/14/2011
	Parking Structure	Revision 2:	5/3/2011
	Level One	Original Date:	03/15/11
	Parking Plan	Sheet	29 of 43
		DEP #	233958

BALBOA PARK PLAZA

Plaza de Panama Circulation and Parking Structure Project

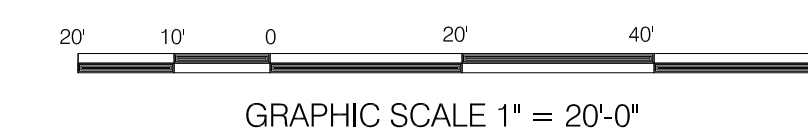
Parking Structure Level Two Parking Plan



LEVEL TWO PARKING PLAN



STRUCTURE TOTAL:	797	
CAR COUNT THIS LEVEL		
STANDARD:	243	Total 249
ACCESSIBLE:	6	

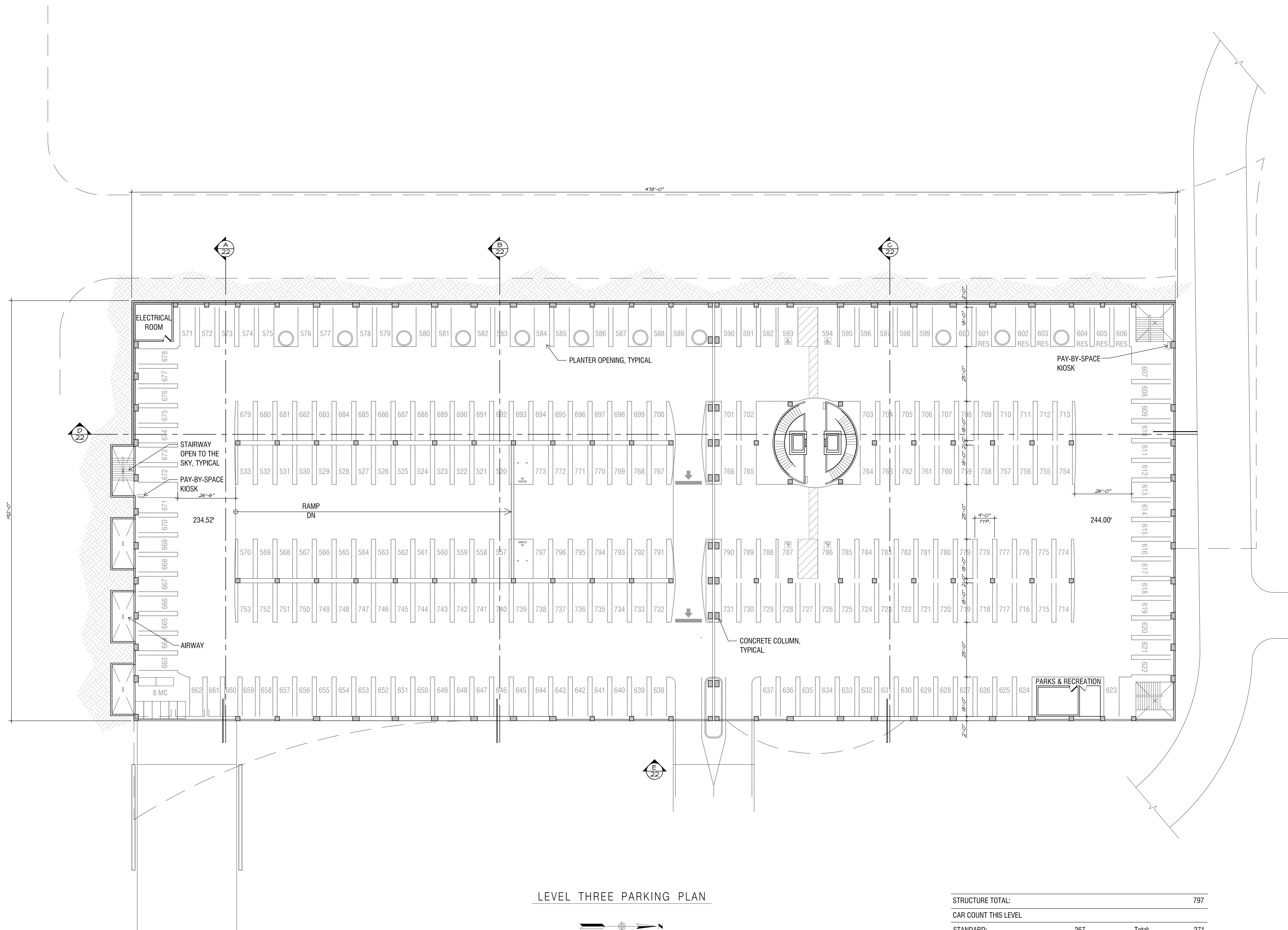


Prepared By:	Innovative Design Group	Revision 14:	
Name:		Revision 13:	
Address:	17848 Sky Park Circle, Suite D Irvine, CA 92614	Revision 12:	
Phone #:	949.263.9070	Revision 11:	
Project Address:		Revision 10:	
		Revision 9:	
		Revision 8:	
		Revision 7:	
		Revision 6:	4/4/2012
		Revision 5:	3/7/2012
Project Name:	Plaza de Panama Balboa Park, San Diego	Revision 4:	11/22/2011
		Revision 3:	10/14/2011
		Revision 2:	5/3/2011
		Revision 1:	
Sheet Title:	Parking Structure Level Two Parking Plan	Original Date:	03/15/11
		Sheet	30 of 43
		DEP #	233958

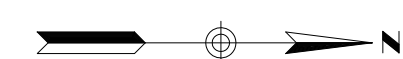
BALBOA PARK PLAZA

Plaza de Panama Circulation and Parking Structure Project

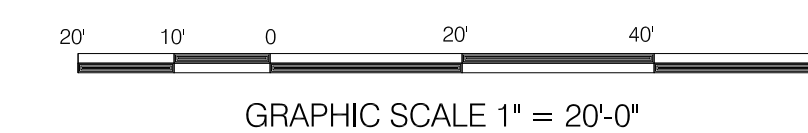
Parking Structure Level Three Parking Plan



LEVEL THREE PARKING PLAN



STRUCTURE TOTAL:	797	
CAR COUNT THIS LEVEL		
STANDARD:	267	Total: 271
ACCESSIBLE:	4	

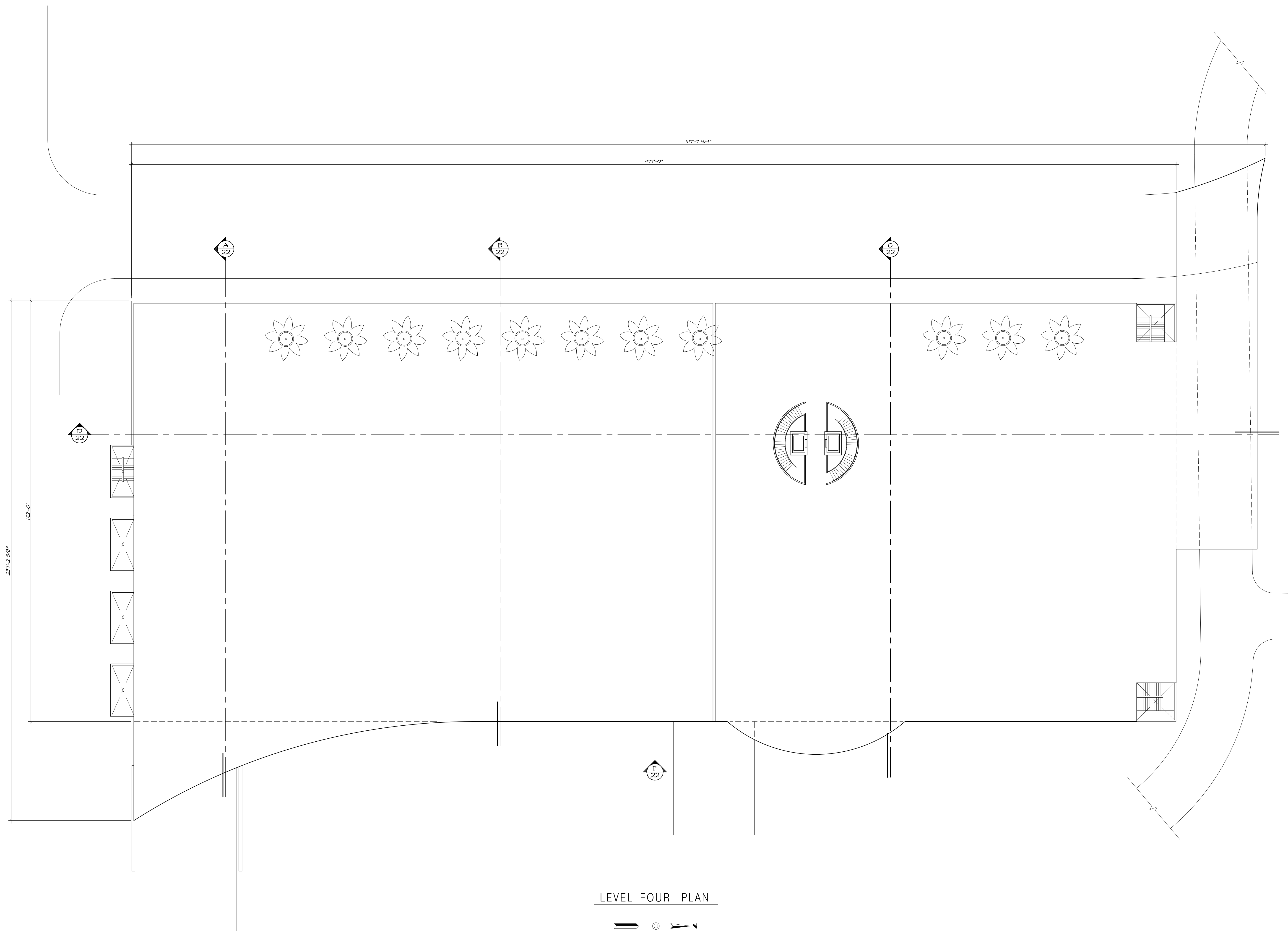


Prepared By:	Innovative Design Group	Revision 14:	
Name:		Revision 13:	
Address:	17848 Sky Park Circle, Suite D Irvine, CA 92614	Revision 12:	
Phone #:	949.263.9070	Revision 11:	
Project Address:		Revision 10:	
	Plaza de Panama	Revision 9:	
	Balboa Park, San Diego	Revision 8:	
Project Name:		Revision 7:	
	BALBOA PARK PLAZA de PANAMA	Revision 6:	4/4/2012
	Circulation and	Revision 5:	3/7/2012
	Parking Structure Project	Revision 4:	11/22/2011
Sheet Title:		Revision 3:	10/14/2011
	Parking Structure	Revision 2:	5/3/2011
	Level Three	Original Date:	03/15/11
	Parking Plan	Sheet:	31 of 43
		DEP #:	233958

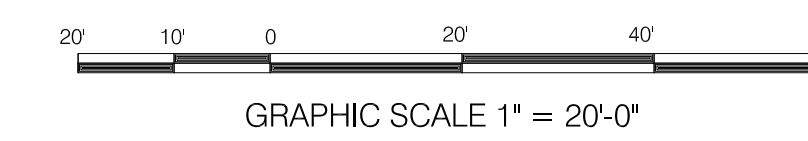
BALBOA PARK PLAZA

Plaza de Panama Circulation and Parking Structure Project

Parking Structure Level Four Plan



LEVEL FOUR PLAN

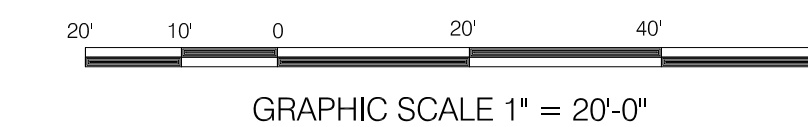
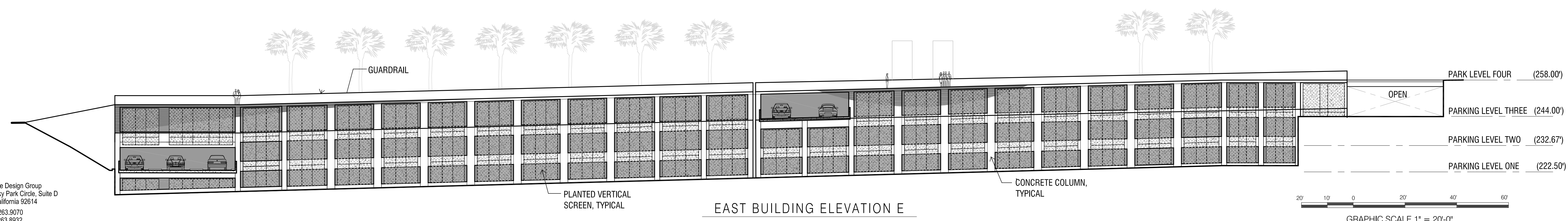
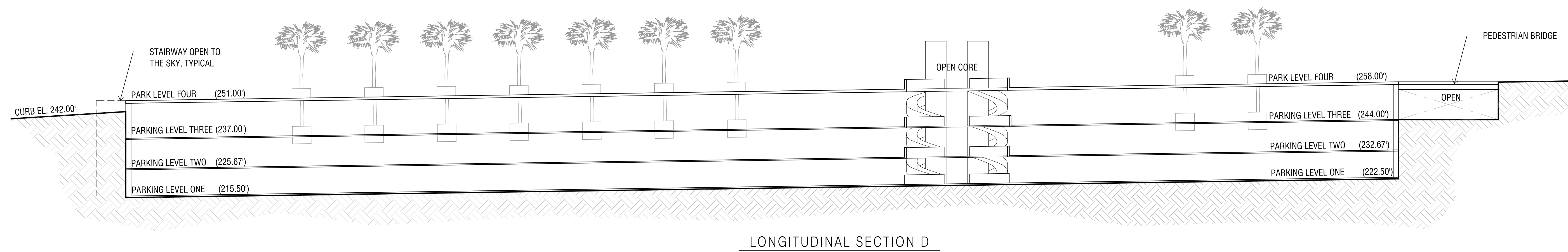
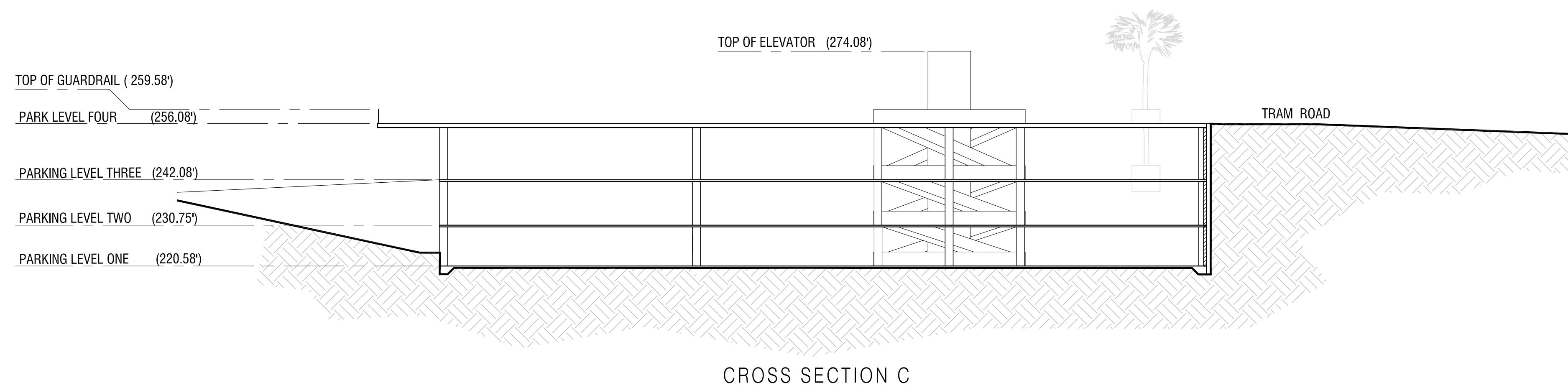
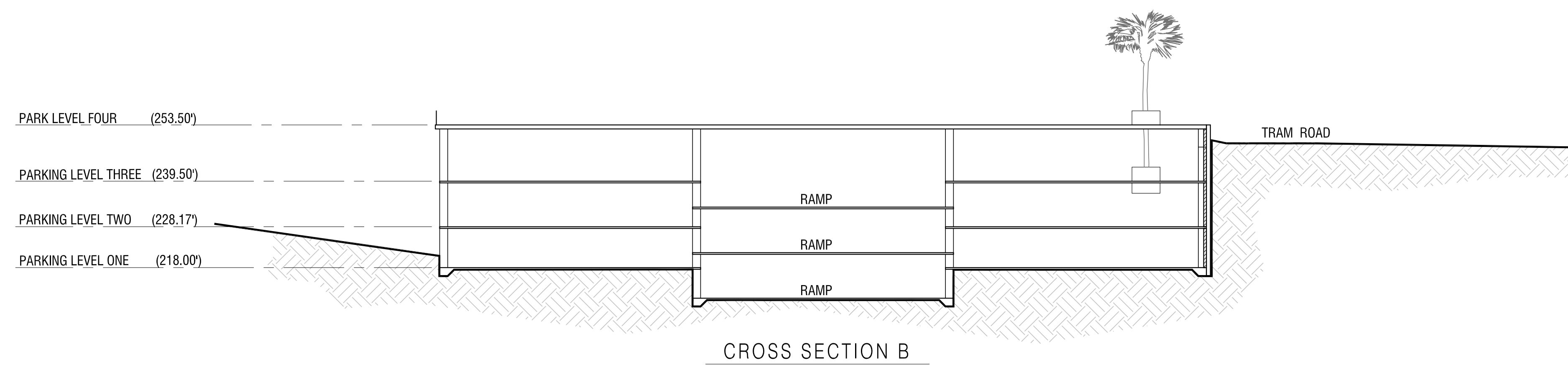
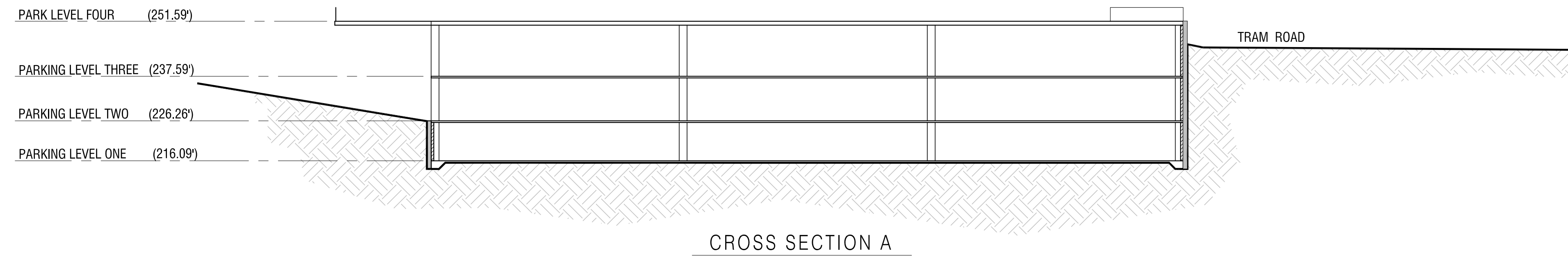


Prepared By:	Innovative Design Group	Revision 14:	_____
Name:	_____	Revision 13:	_____
Address:	17848 Sky Park Circle	Revision 12:	_____
	Irvine, CA 92614	Revision 11:	_____
Phone #:	949.263.9070	Revision 10:	_____
Project Address:	_____	Revision 9:	_____
	Plaza de Panama	Revision 8:	_____
	Balboa Park, San Diego	Revision 7:	_____
Project Name:	_____	Revision 6:	4/4/2012
	BALBOA PARK PLAZA de PANAMA	Revision 5:	3/7/2012
	Circulation and	Revision 4:	11/22/2011
	Parking Structure Project	Revision 3:	10/14/2011
Sheet Title:	_____	Revision 2:	5/3/2011
	Parking Structure	Original Date:	03/15/11
	Level Four	Sheet	32 of 43
	Plan	DEP #	233958

BALBOA PARK PLAZA

Plaza de Panama Circulation and Parking Structure Project

Building Sections and East Building Elevation

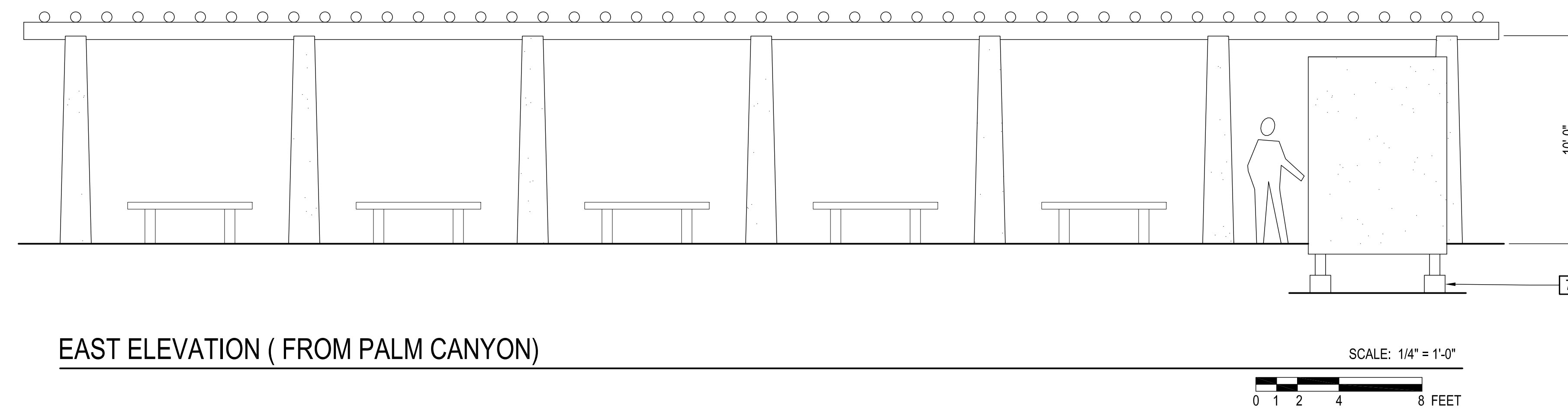
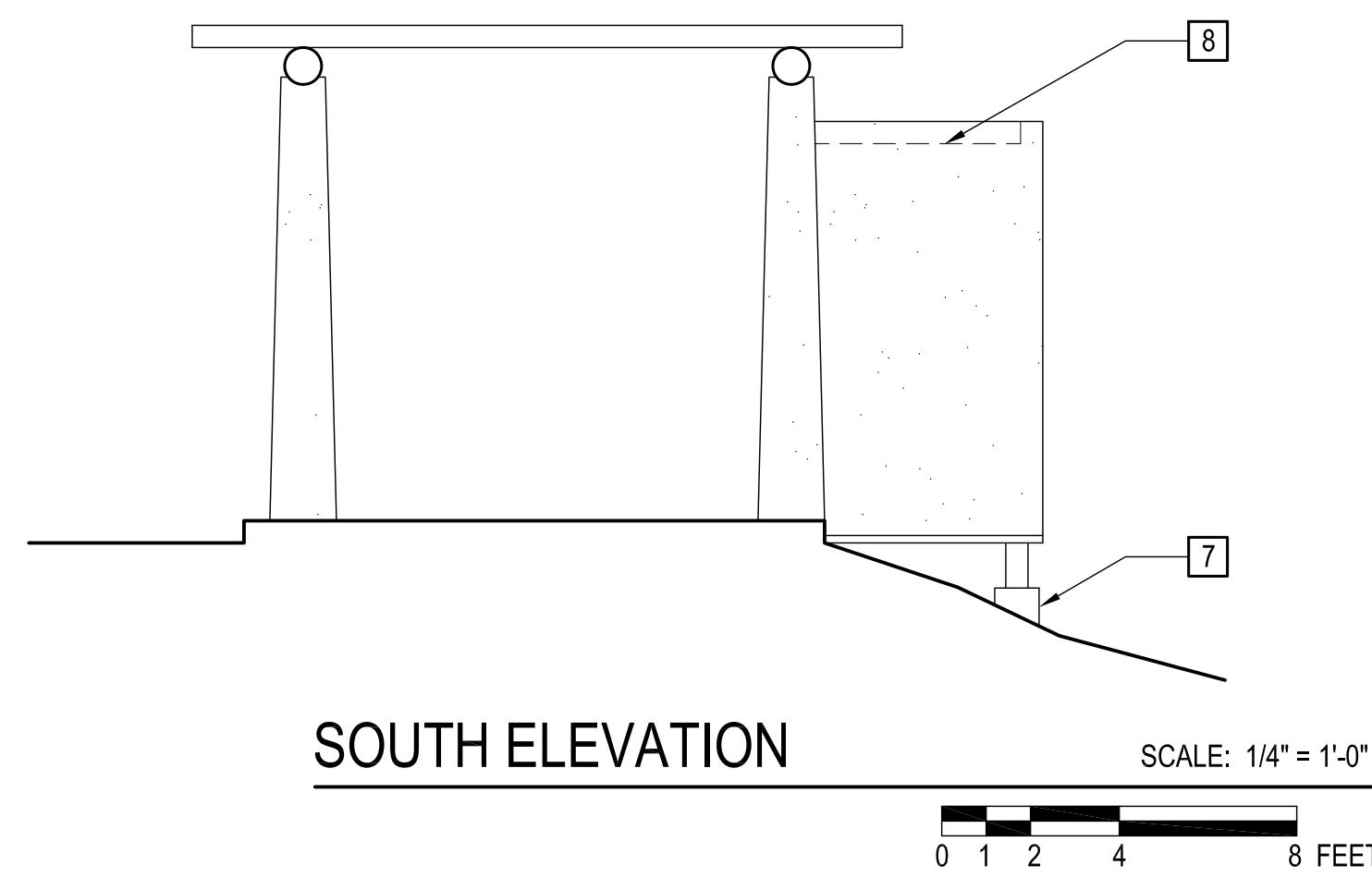
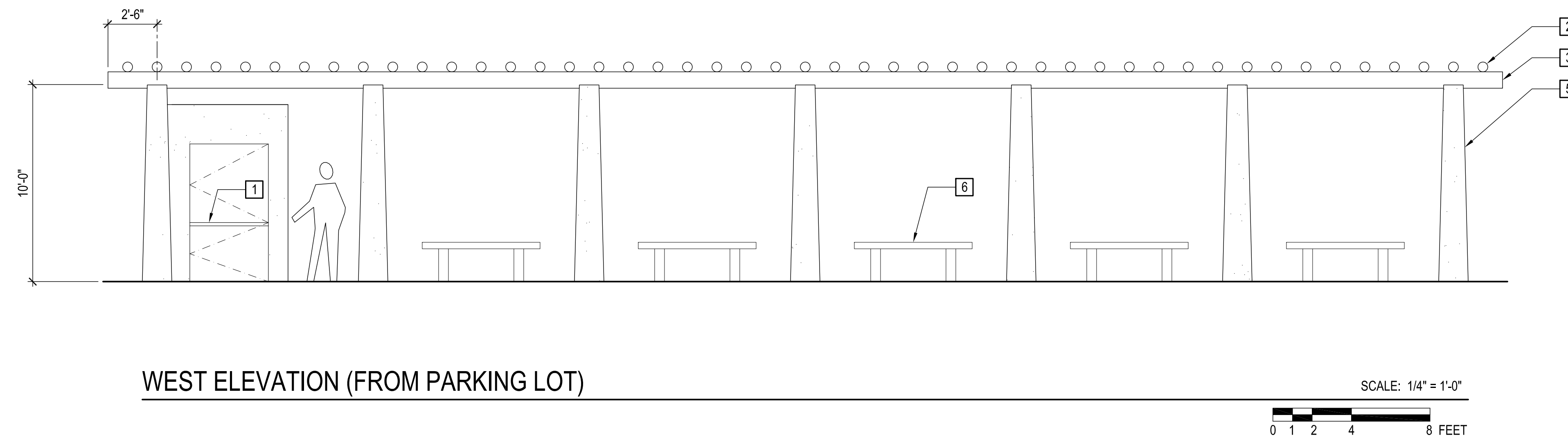
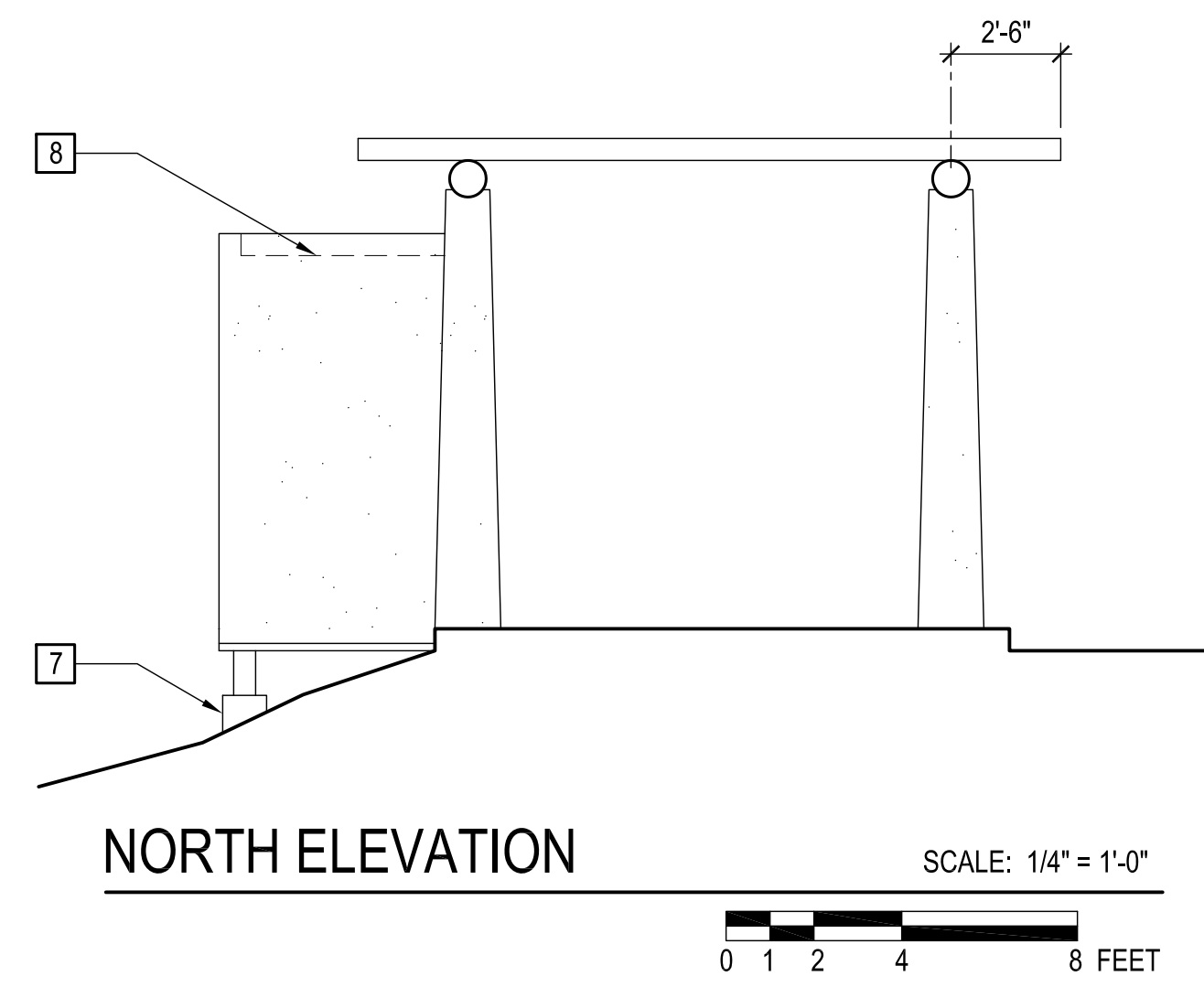


Prepared By:	Innovative Design Group	Revision 14:	
Name:	17848 Sky Park Circle, Suite D	Revision 13:	
Address:	Irvine, CA 92614	Revision 12:	
Phone #:	949.263.9070	Revision 11:	
Project Address:		Revision 10:	
	Plaza de Panama	Revision 9:	
	Balboa Park, San Diego	Revision 8:	
Project Name:	BALBOA PARK PLAZA de PANAMA	Revision 7:	
	Circulation and	Revision 6:	4/4/2012
	Parking Structure Project	Revision 5:	3/7/2012
Sheet Title:	Parking Structure	Revision 4:	11/22/2011
	Building Sections and	Revision 3:	10/14/2011
	East Building Elevation	Revision 2:	5/3/2011
		Revision 1:	
		Original Date:	03/15/11
		Sheet	33 of 43
		DEP #	233958

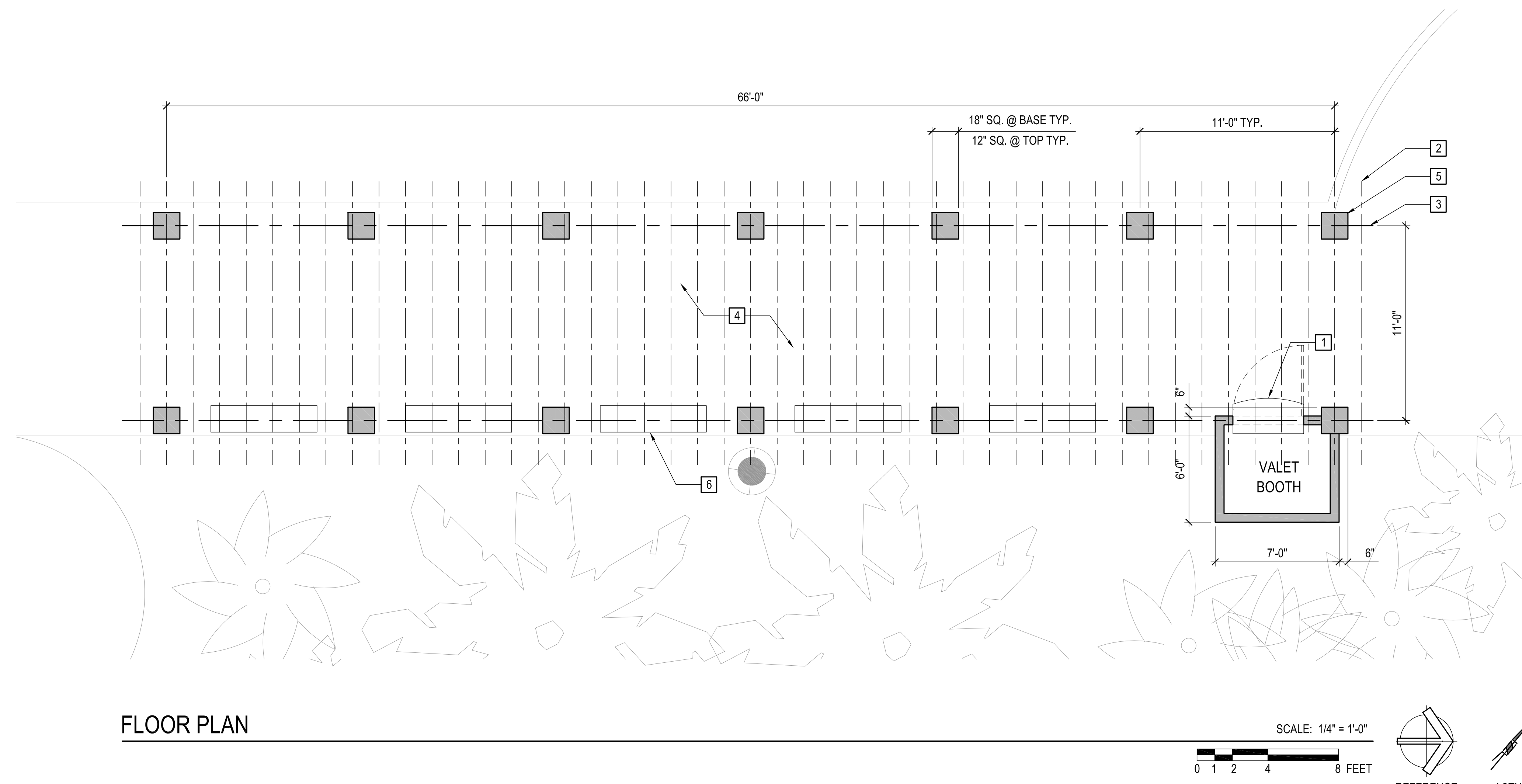
BALBOA PARK PLAZA

Plaza de Panama Circulation and Parking Structure Project

Valet Shelter



- KEY NOTES**
- 1 VALET COUNTER / DUTCH DOOR
 - 2 6" DIA. POLE RAFTERS @ 18" O.C.
 - 3 10" DIA. BEAM
 - 4 PEDESTRIAN PAVING
 - 5 2x FRAMED COLUMN, TEXTURED STUCCO FINISH, PAINTED.
 - 6 BENCH
 - 7 FOUNDATION PIERS, TO BE DETERMINED
 - 8 BUILT-UP ROOF

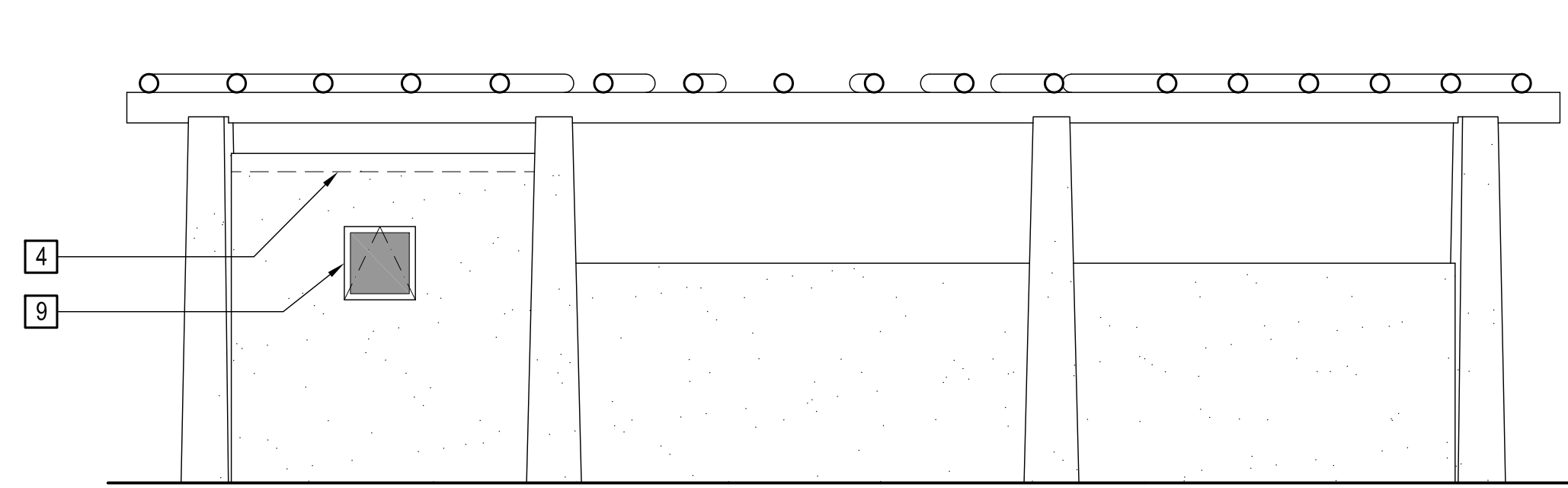


Prepared By: Heritage Architecture & Planning	Revision 14: _____
Name: _____	Revision 13: _____
Address: 625 Broadway, Suite 800	Revision 12: _____
San Diego, CA 92101	Revision 11: _____
Phone #: (619) 239-7888	Revision 10: _____
Project Address: _____	Revision 9: _____
_____	Revision 8: _____
_____	Revision 7: _____
_____	Revision 6: 4/4/12
_____	Revision 5: 3/07/12
Project Name: BALBOA PARK PLAZA	Revision 4: 11/18/11
Plaza de Panama Circulation	Revision 3: 10/14/11
and Parking Structure Project	Revision 2: 5/03/11
Sheet Title: Valet Shelter	Original Date: 3/11/11
_____	Sheet 34 of 43
_____	DEP # 233958

BALBOA PARK PLAZA

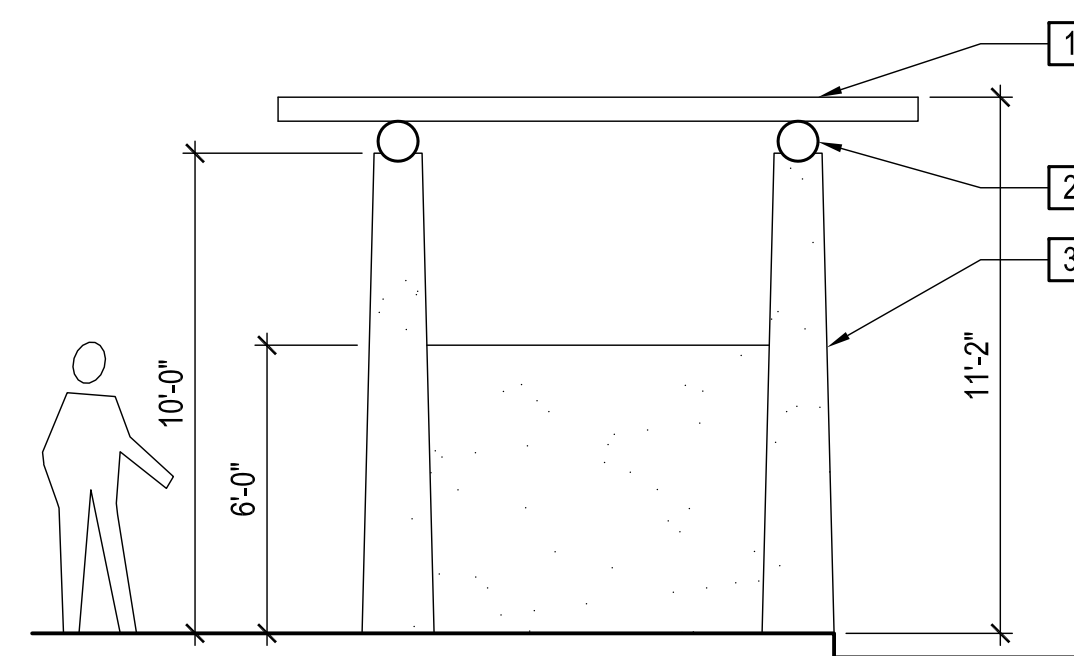
Plaza de Panama Circulation and Parking Structure Project

Restroom/Trash



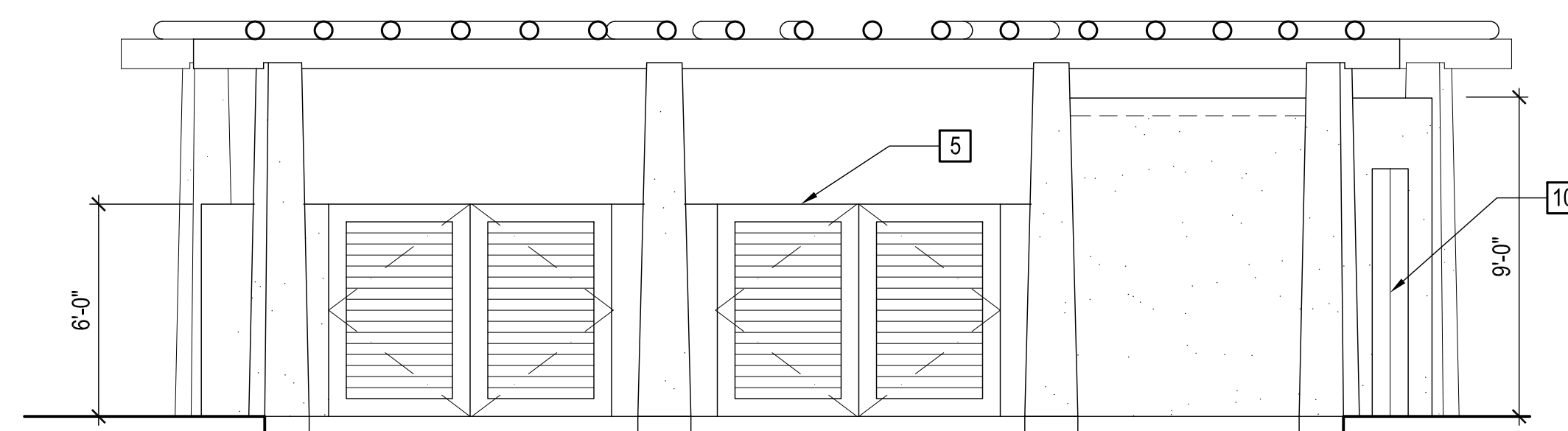
SOUTH ELEVATION

SCALE: 1/4" = 1'-0"
0 1 2 4 8 FEET



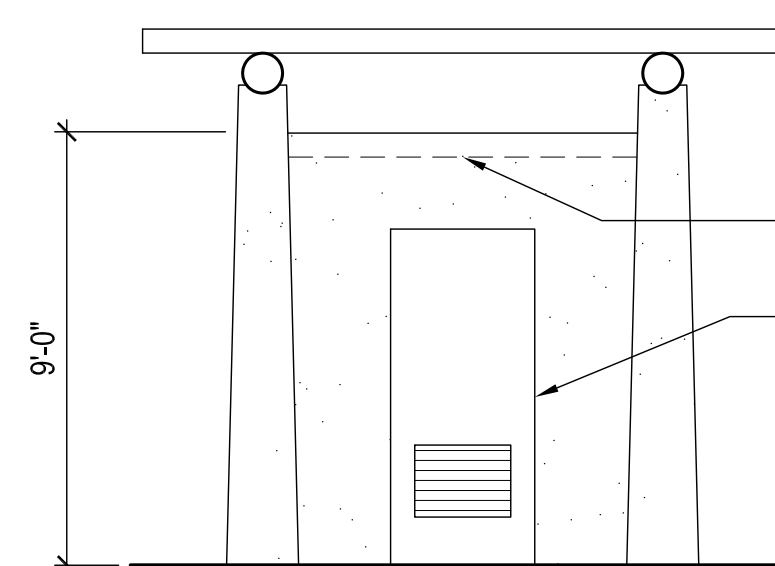
EAST ELEVATION

SCALE: 1/4" = 1'-0"
0 1 2 4 8 FEET



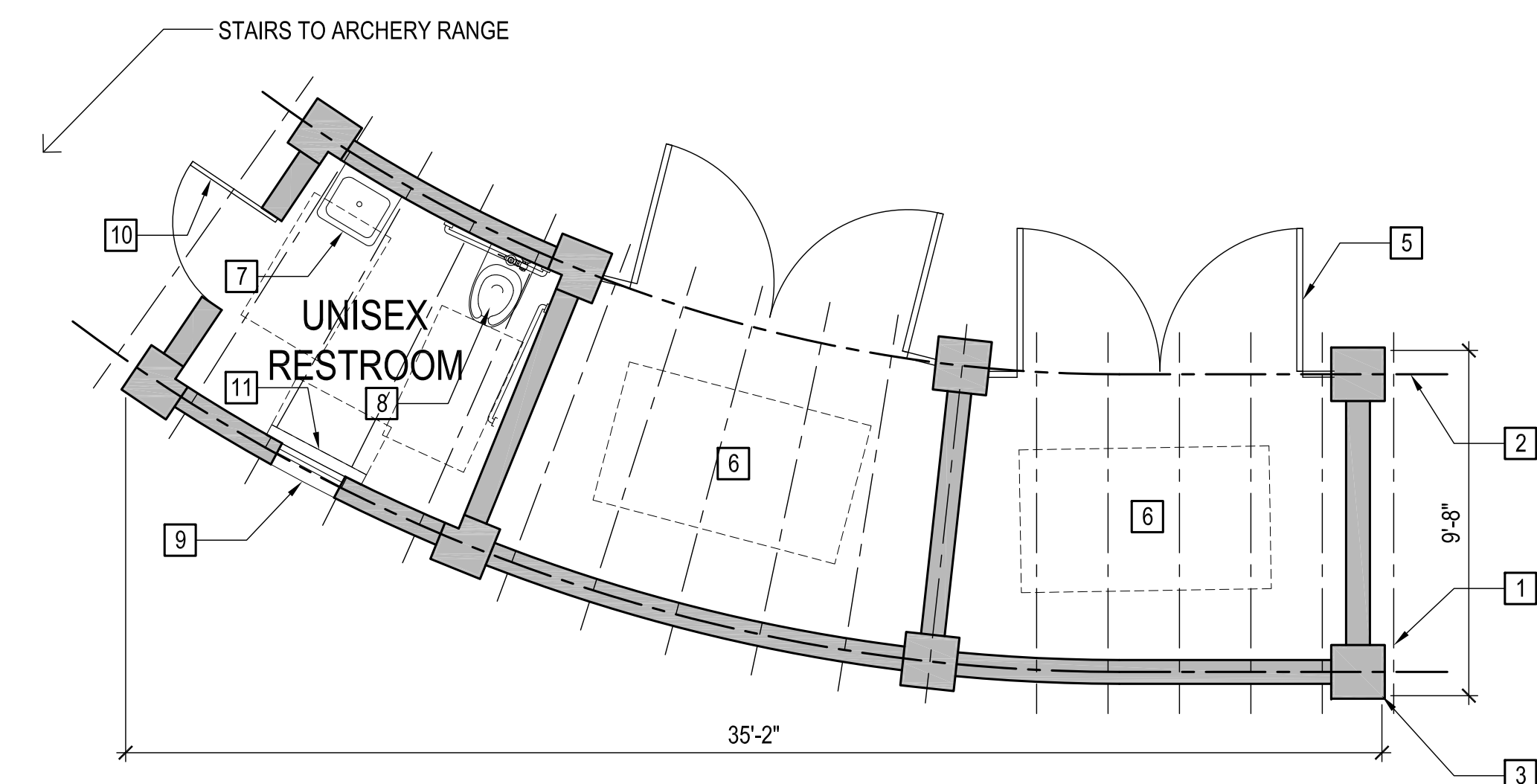
NORTH ELEVATION

SCALE: 1/4" = 1'-0"
0 1 2 4 8 FEET



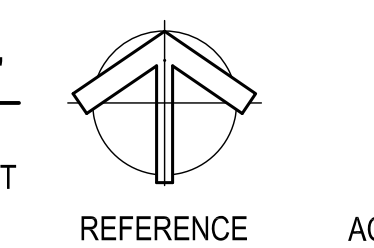
WEST ELEVATION

SCALE: 1/4" = 1'-0"
0 1 2 4 8 FEET



TRASH ENCLOSURE PLAN

SCALE: 1/4" = 1'-0"
0 1 2 4 8 FEET



KEY NOTES

- 1 6" DIA. POLE RAFTERS @ 18" O.C.
- 2 10" DIA. BEAM
- 3 2X FRAMED COLUMN, TEXTURED STUCCO FINISH, PAINTED.
- 4 BUILT-UP ROOF
- 5 METAL GATES, FACTORY FINISH
- 6 DUMPSTER
- 7 LAVATORY
- 8 WATER CLOSET
- 9 FROSTED GLASS AWNING WINDOW
- 10 METAL LOUVERED DOOR, FACTORY FINISH.
- 11 DIAPER CHANGING STATION

Prepared By:	Heritage Architecture & Planning	Revision 14:	_____
Name:	_____	Revision 13:	_____
Address:	625 Broadway, Suite 800	Revision 12:	_____
	San Diego, CA 92101	Revision 11:	_____
Phone #:	(619) 239-7888	Revision 10:	_____
Project Address:	_____	Revision 9:	_____
	_____	Revision 8:	_____
	_____	Revision 7:	_____
	_____	Revision 6:	4/4/12
	_____	Revision 5:	3/07/12
Project Name:	BALBOA PARK PLAZA	Revision 4:	11/18/11
	Plaza de Panama Circulation	Revision 3:	10/14/11
	and Parking Structure Project	Revision 2:	5/03/11
Sheet Title:	Restroom/Trash	Revision 1:	_____
	_____	Original Date:	3/11/11
	_____	Sheet	35 of 43
	_____	DEP #	233958

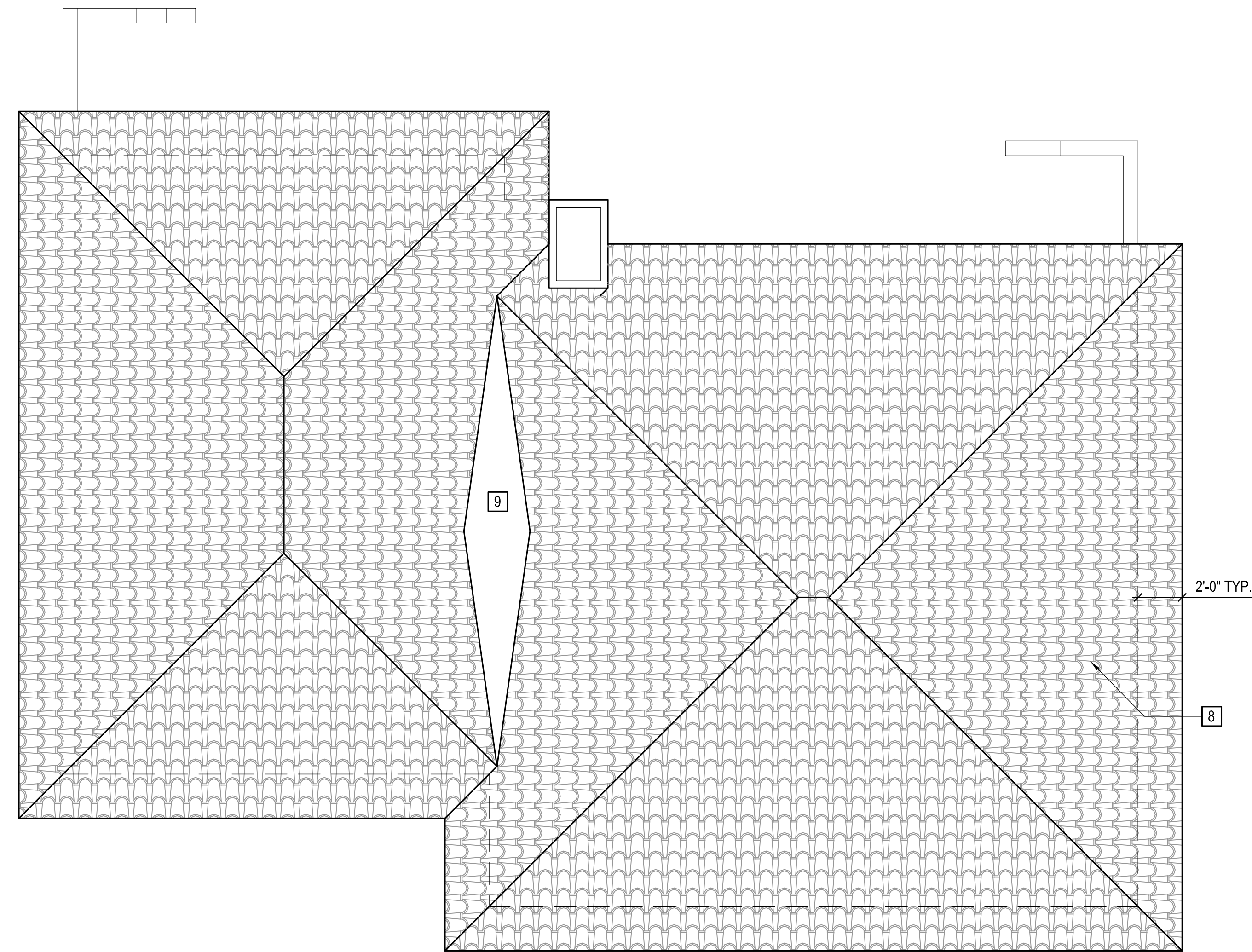
BALBOA PARK PLAZA

Plaza de Panama Circulation and Parking Structure Project

Comfort Station/Restroom

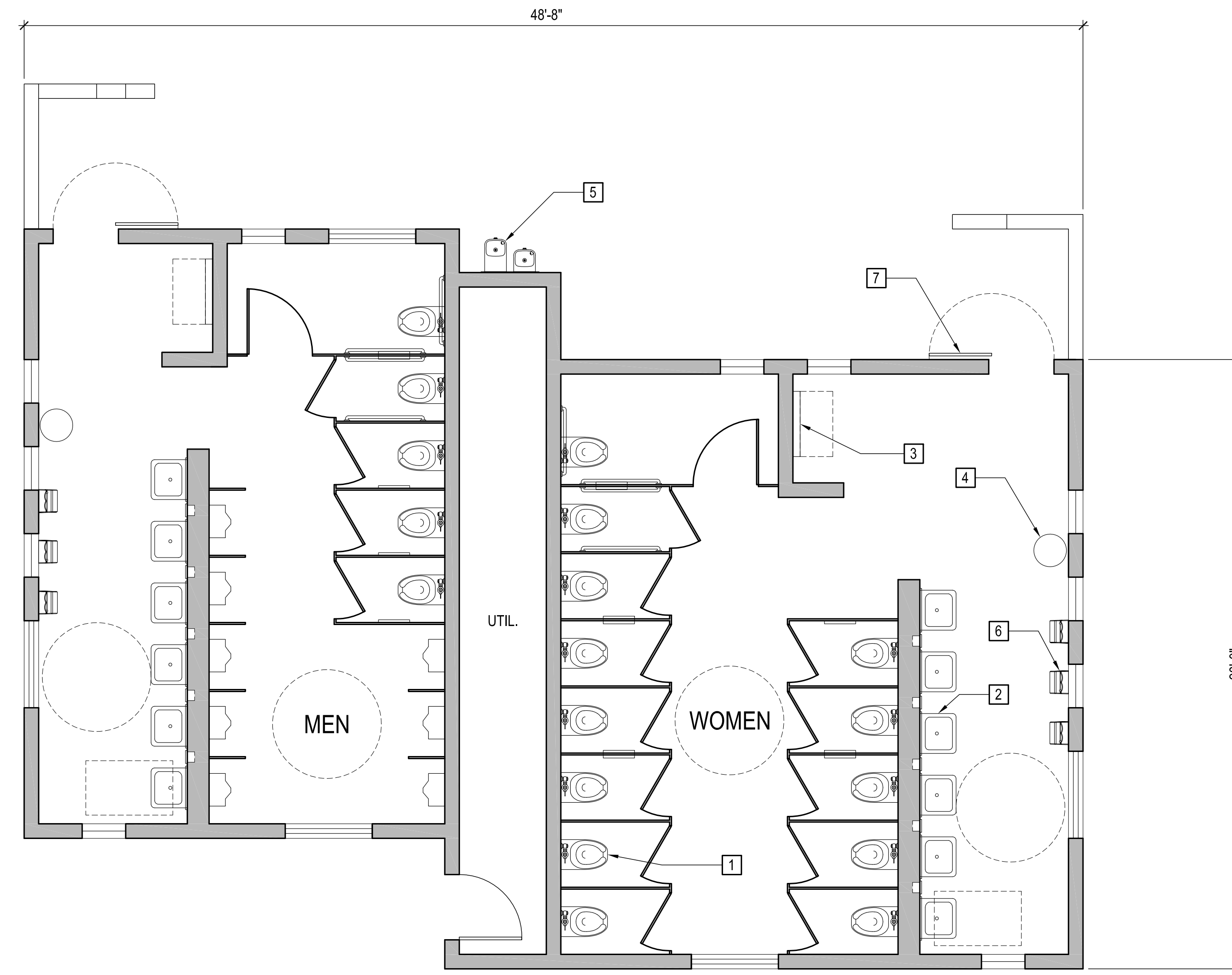
KEY NOTES

- 1 WATER CLOSET
- 2 LAVATORY
- 3 DIAPER CHANGING STATION
- 4 TRASH RECEPTACLE
- 5 DRINKING FOUNTAIN
- 6 HAND DRYER
- 7 DECORATIVE WROUGHT IRON GATE, POWDER-COATED
- 8 CLAY MISSION TILE ROOF
- 9 ROOF CRICKET



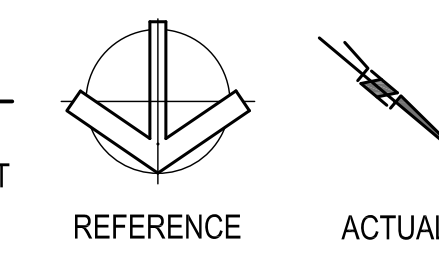
ROOF PLAN

SCALE: 1/4" = 1'-0"



FLOOR PLAN

SCALE: 1/4" = 1'-0"

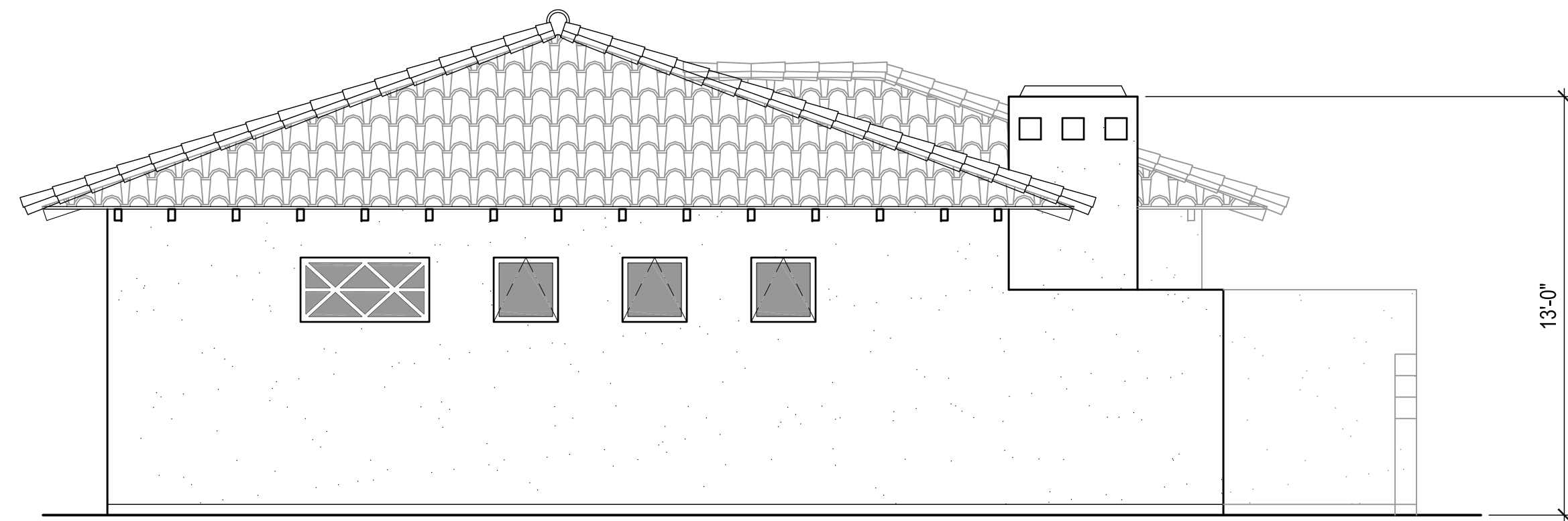


Prepared By:	Heritage Architecture & Planning	Revision 14:	_____
Name:	_____	Revision 13:	_____
Address:	625 Broadway, Suite 800	Revision 12:	_____
	San Diego, CA 92101	Revision 11:	_____
Phone #:	(619) 239-7888	Revision 10:	_____
Project Address:	_____	Revision 9:	_____
	_____	Revision 8:	_____
	_____	Revision 7:	_____
	_____	Revision 6:	4/4/12
	_____	Revision 5:	3/07/12
Project Name:	BALBOA PARK PLAZA	Revision 4:	11/18/11
	Plaza de Panama Circulation	Revision 3:	10/14/11
	and Parking Structure Project	Revision 2:	5/03/11
Sheet Title:	_____	Original Date:	3/11/11
	Comfort Station/Restroom-	Sheet	36 of 43
	Floor and Roof Plan	DEP #	233958

BALBOA PARK PLAZA

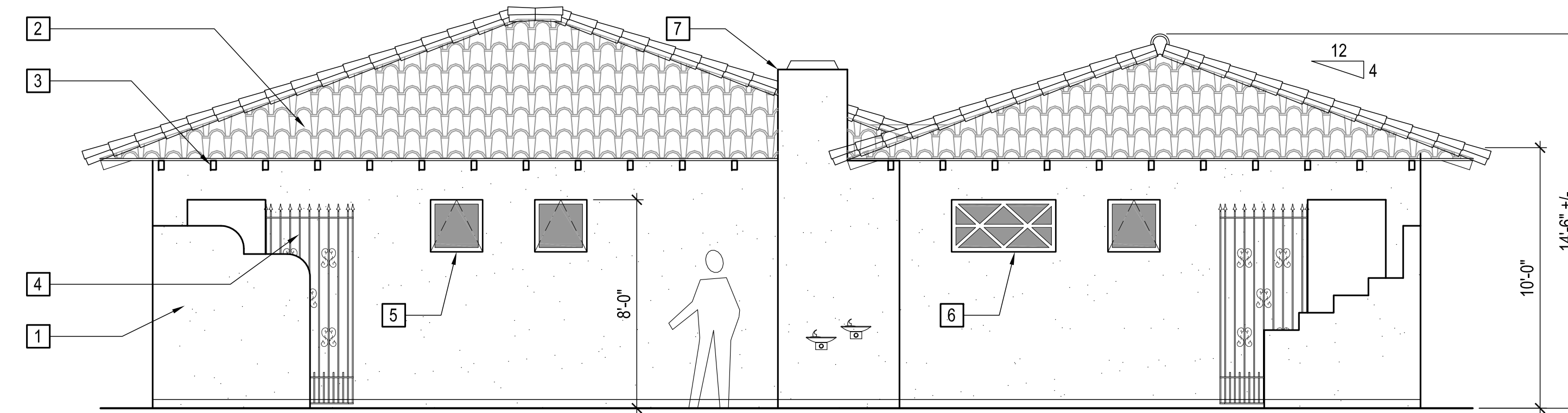
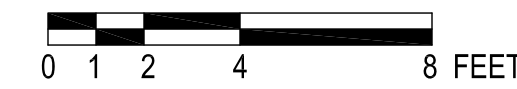
Plaza de Panama Circulation and Parking Structure Project

Comfort Station/Restroom



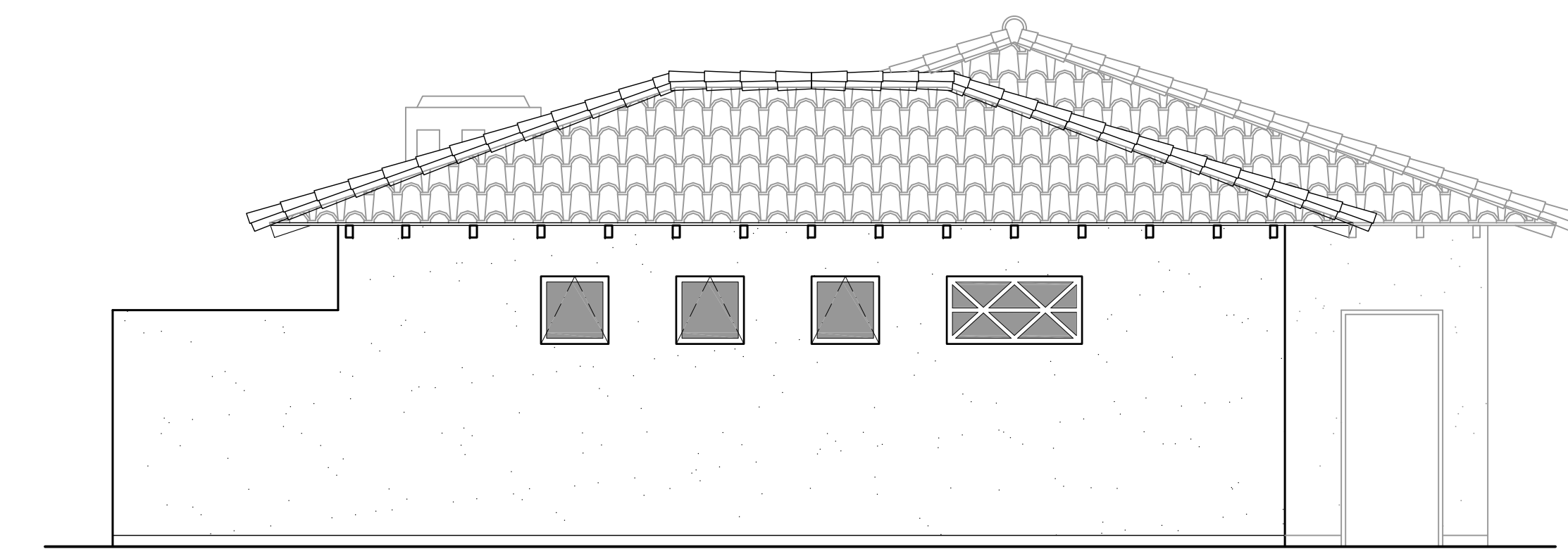
WEST ELEVATION

SCALE: 1/4" = 1'-0"



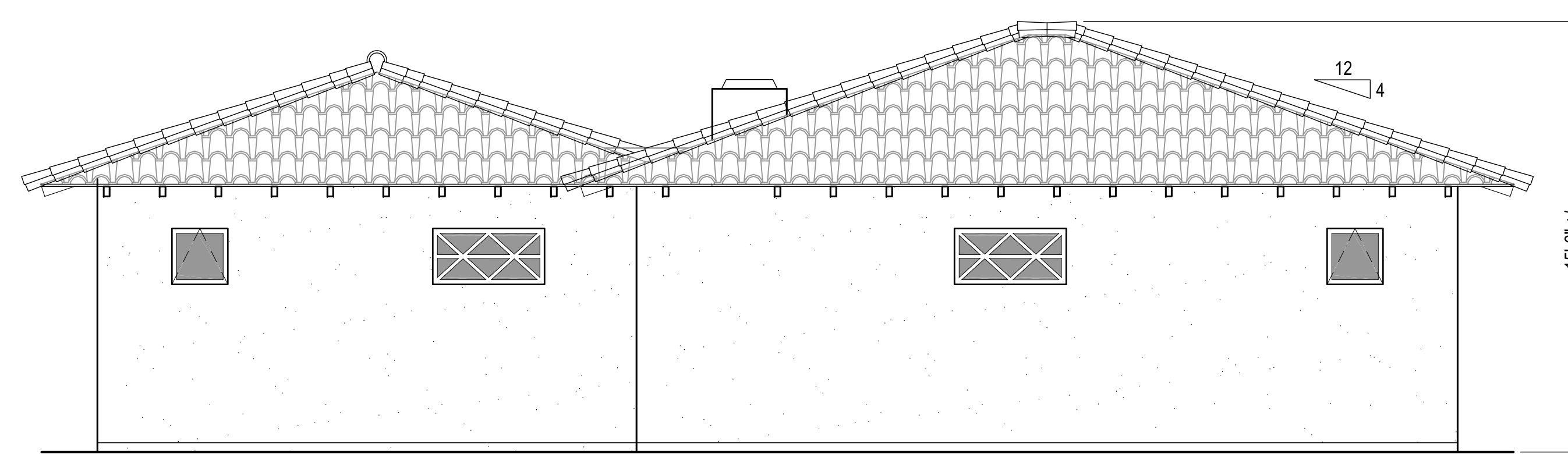
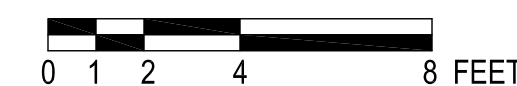
SOUTH ELEVATION

SCALE: 1/4" = 1'-0"



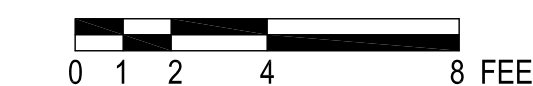
EAST ELEVATION

SCALE: 1/4" = 1'-0"



NORTH ELEVATION

SCALE: 1/4" = 1'-0"



KEY NOTES

- 1 TEXTURED STUCCO FINISH, PAINTED.
- 2 CLAY MISSION TILE ROOF.
- 3 EXPOSED WOOD RAFTER TAILS, OPAQUE STAIN.
- 4 DECORATIVE WROUGHT IRON GATE, PAINTED.
- 5 FROSTED GLASS AWNING WINDOW.
- 6 CAST CONCRETE GRILLE WITH FROSTED GLASS AT INTERIOR
- 7 VENT CHIMNEY

Prepared By:	Heritage Architecture & Planning	Revision 14:	_____
Name:	_____	Revision 13:	_____
Address:	625 Broadway, Suite 800	Revision 12:	_____
	San Diego, CA 92101	Revision 11:	_____
Phone #:	(619) 239-7888	Revision 10:	_____
Project Address:	_____	Revision 9:	_____
	_____	Revision 8:	_____
	_____	Revision 7:	_____
	_____	Revision 6:	4/4/12
	_____	Revision 5:	3/07/12
Project Name:	BALBOA PARK PLAZA	Revision 4:	11/18/11
	Plaza de Panama Circulation	Revision 3:	10/14/11
	and Parking Structure Project	Revision 2:	5/03/11
Sheet Title:	Comfort Station/Restroom- Elevations	Original Date:	3/11/11
	_____	Sheet	37 of 43
	_____	DEP #	233958

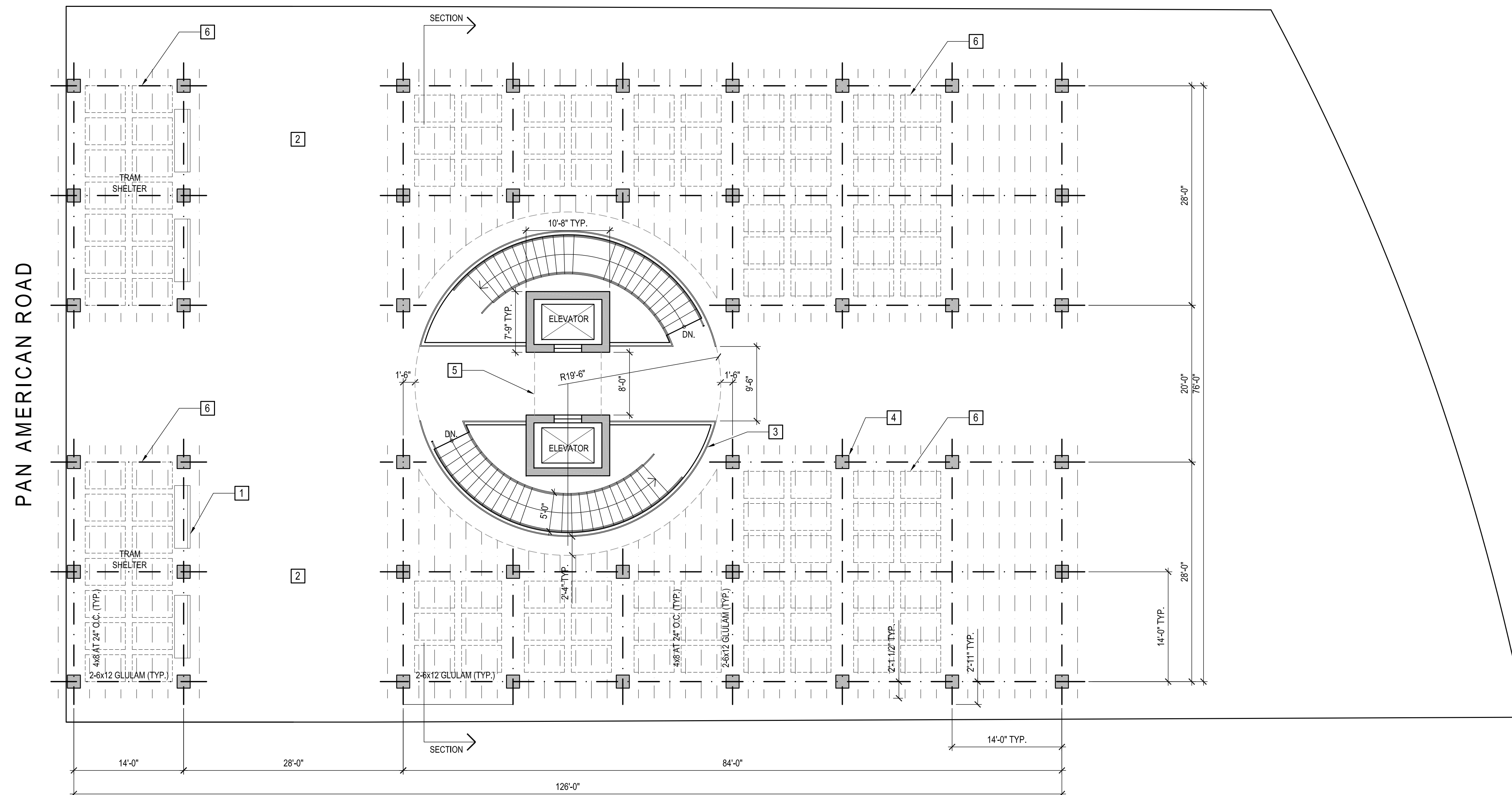
BALBOA PARK PLAZA

Plaza de Panama Circulation and Parking Structure Project

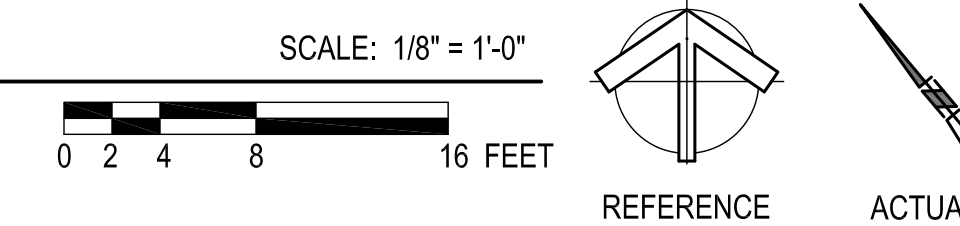
Parking Core/Tram & Picnic Shelters

KEY NOTES

- 1 WOOD BENCH
- 2 PEDESTRIAN PAVING
- 3 STEEL POWDER COATED GUARDRAIL
- 4 2x FRAMED COLUMN, TEXTURED STUCCO FINISH, PAINTED.
- 5 LINE OF CANOPY ABOVE.
- 6 3'x5' SOLAR PANELS ABOVE, SHOWN DASHED.



FLOOR PLAN

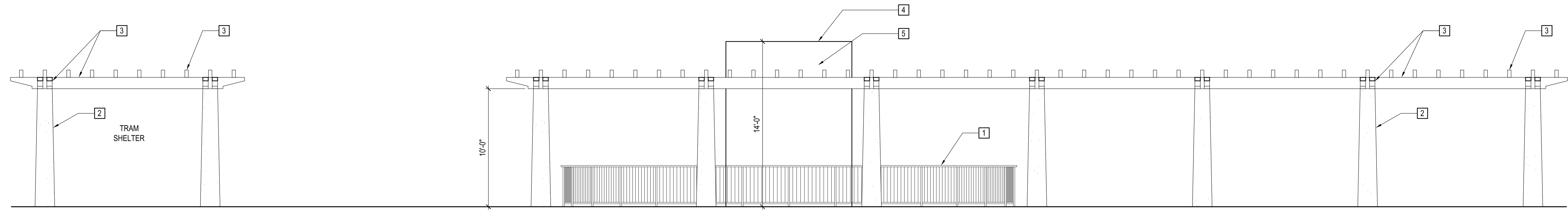


Prepared By: Heritage Architecture & Planning	Revision 14: _____
Name: _____	Revision 13: _____
Address: 625 Broadway, Suite 800	Revision 12: _____
San Diego, CA 92101	Revision 11: _____
Phone #: (619) 239-7888	Revision 10: _____
Project Address: _____	Revision 9: _____
_____	Revision 8: _____
_____	Revision 7: _____
_____	Revision 6: _____
_____	Revision 5: 4/4/12
Project Name: BALBOA PARK PLAZA	Revision 4: 3/07/12
Plaza de Panama Circulation	Revision 3: 11/18/11
and Parking Structure Project	Revision 2: 10/14/11
_____	Revision 1: 5/03/11
Sheet Title: _____	Original Date: 3/11/11
Parking Core/Tram & Picnic Shelters -	Sheet 38 of 43
Floor Plan	DEP # 233958

BALBOA PARK PLAZA

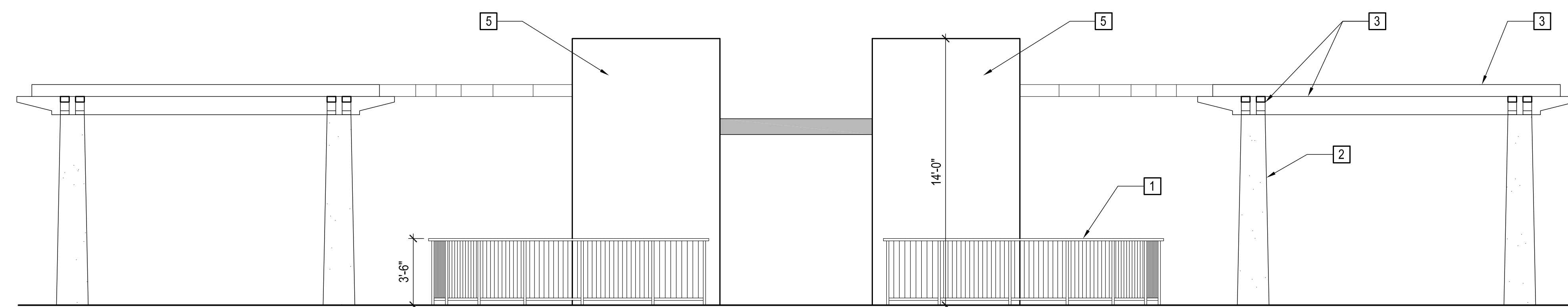
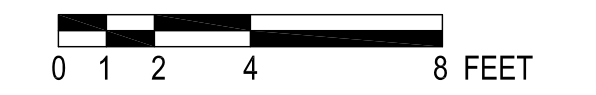
*Plaza de Panama Circulation
and Parking Structure Project*

Parking Core/Tram & Picnic Shelters



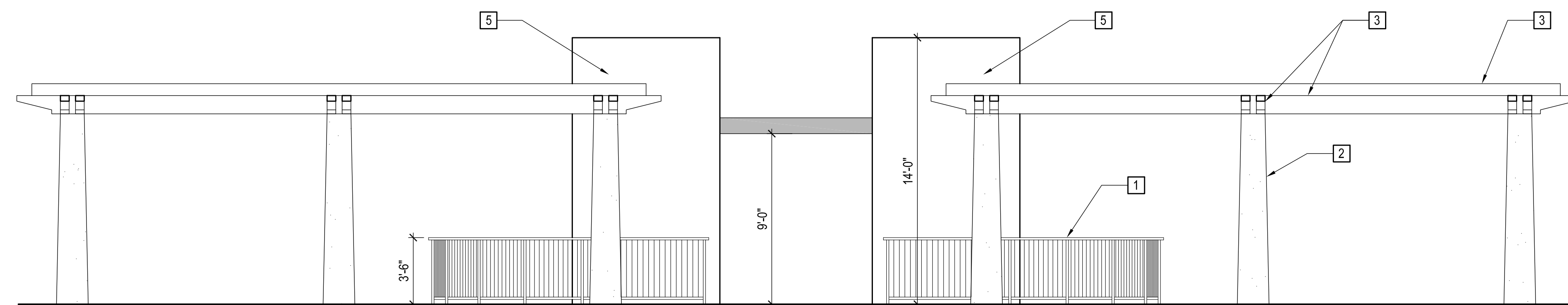
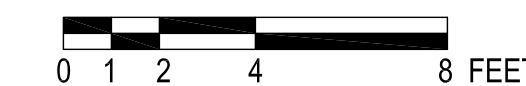
SOUTH ELEVATION (NORTH SIM.)

SCALE: 1/4" = 1'-0"



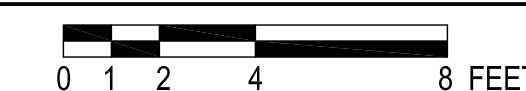
WEST ELEVATION / SECTION

SCALE: 1/4" = 1'-0"



WEST ELEVATION

SCALE: 1/4" = 1'-0"



KEY NOTES

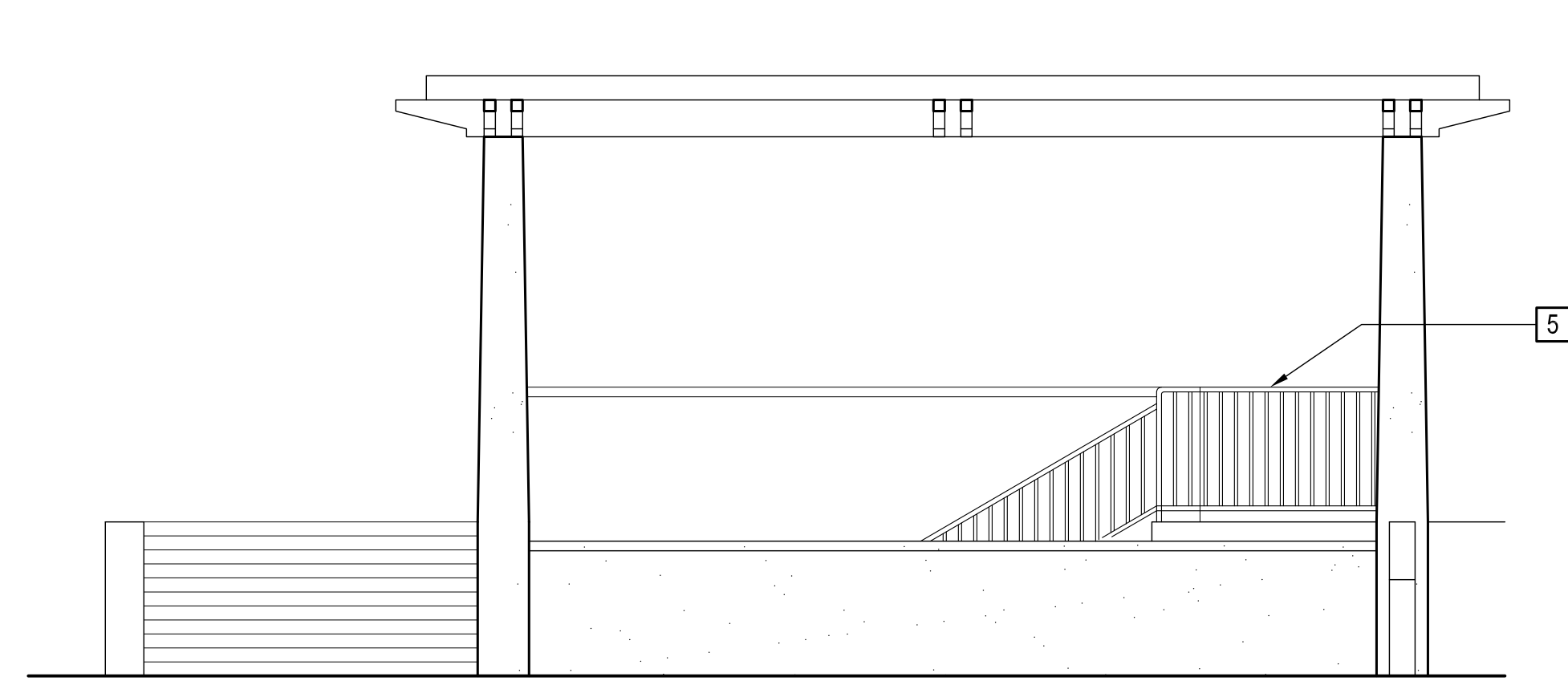
- 1 STEEL POWDER COATED GUARDRAIL
- 2 TEXTURED STUCCO FINISH, PAINTED.
- 3 DOUGLAS FIR WITH OPAQUE STAIN.
- 4 FLAT BUILT-UP ROOFING
- 5 DECORATIVE PERFORATED METAL SCREEN
CLADDING OVER FROSTED GLASS ELEVATOR SHAFT.

Prepared By:	Heritage Architecture & Planning	Revision 14:	_____
Name:	_____	Revision 13:	_____
Address:	625 Broadway, Suite 800	Revision 12:	_____
	San Diego, CA 92101	Revision 11:	_____
Phone #:	(619) 239-7888	Revision 10:	_____
	_____	Revision 9:	_____
Project Address:	_____	Revision 8:	_____
	_____	Revision 7:	_____
	_____	Revision 6:	4/4/12
	_____	Revision 5:	3/07/12
Project Name:	BALBOA PARK PLAZA	Revision 4:	11/18/11
	Plaza de Panama Circulation	Revision 3:	10/14/11
	and Parking Structure Project	Revision 2:	5/03/11
	_____	Revision 1:	_____
Sheet Title:	Parking Core/Tram & Picnic Shelters -	Original Date:	3/11/11
	Elevations	Sheet	39 of 43
	_____	DEP #	233958

BALBOA PARK PLAZA

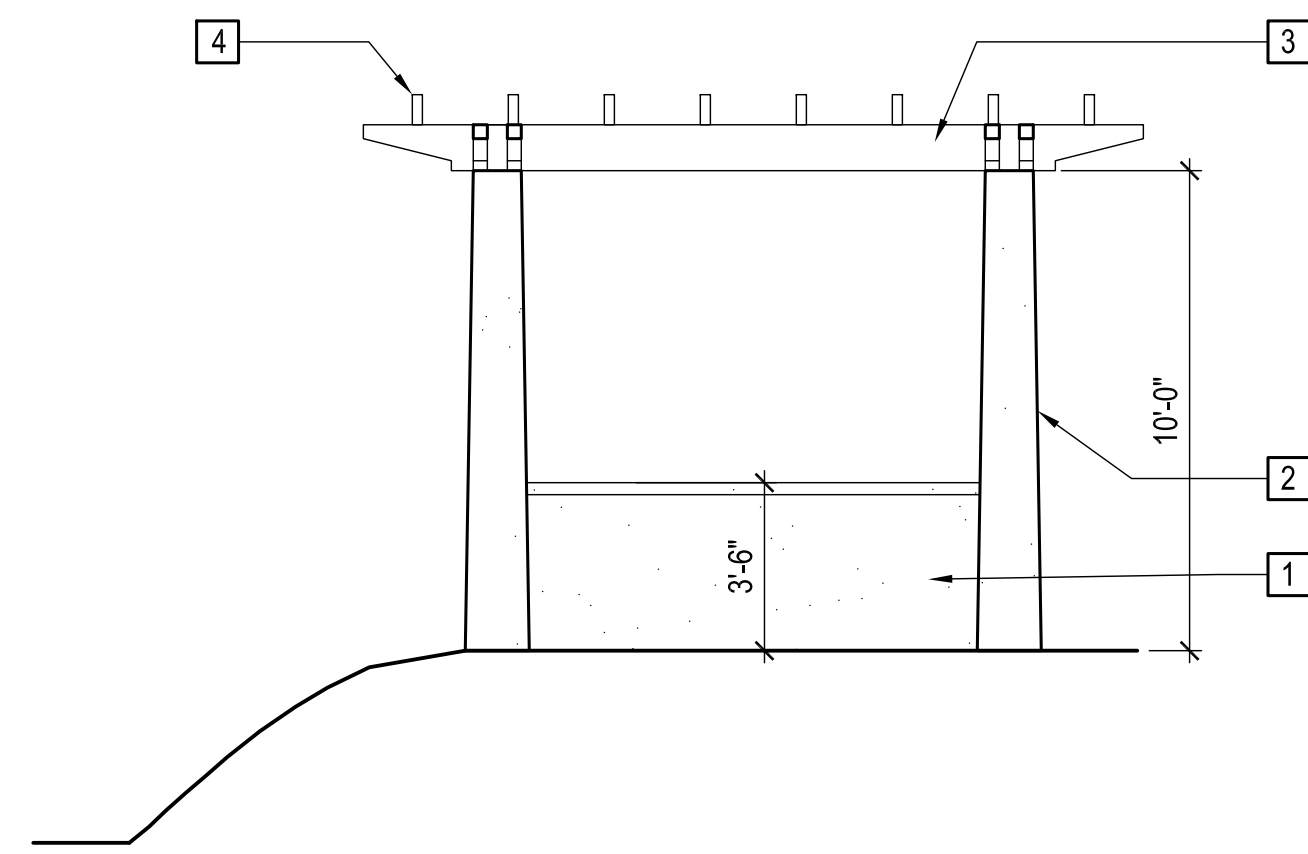
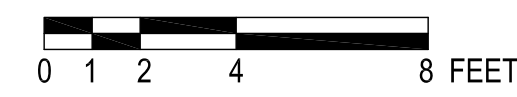
Plaza de Panama Circulation and Parking Structure Project

Stairwells



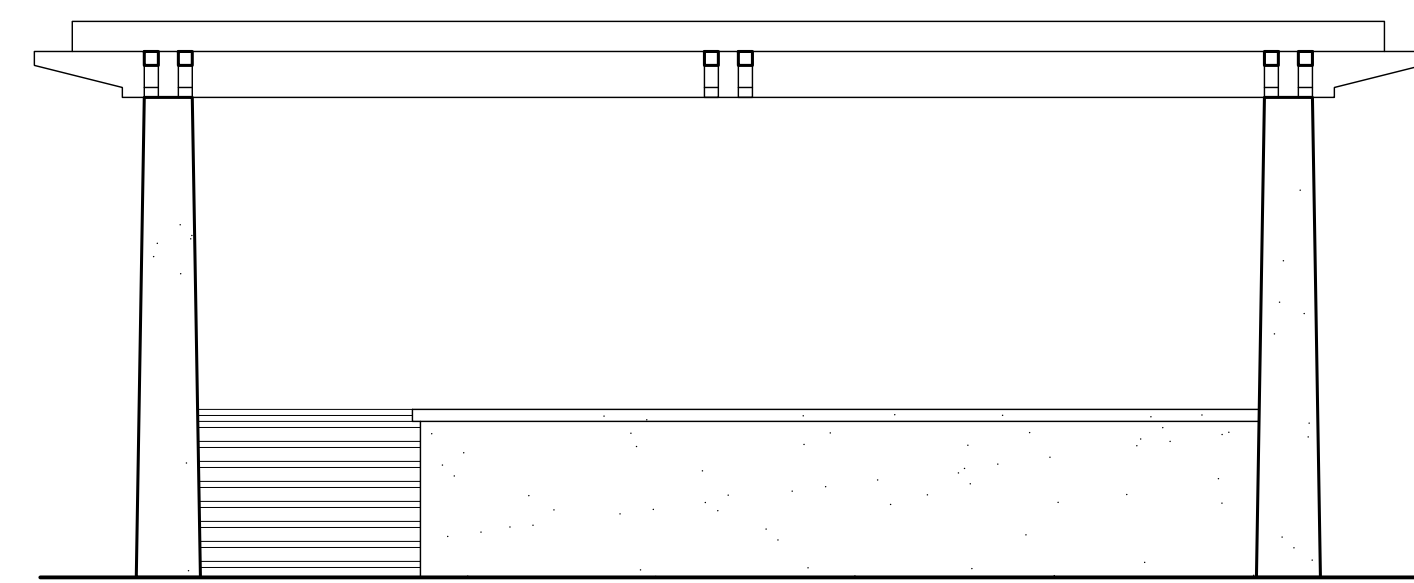
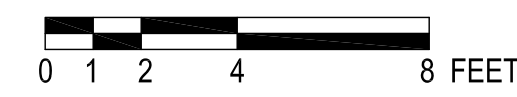
SOUTH ELEVATION

SCALE: 1/4" = 1'-0"



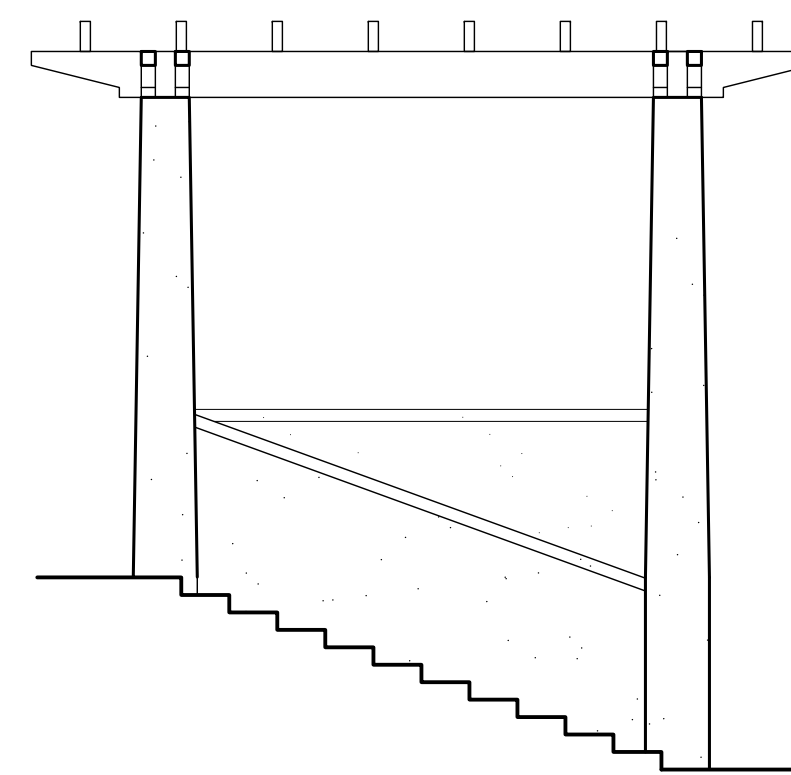
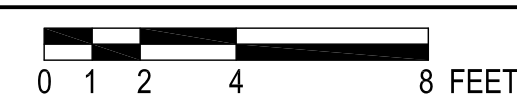
EAST ELEVATION

SCALE: 1/4" = 1'-0"



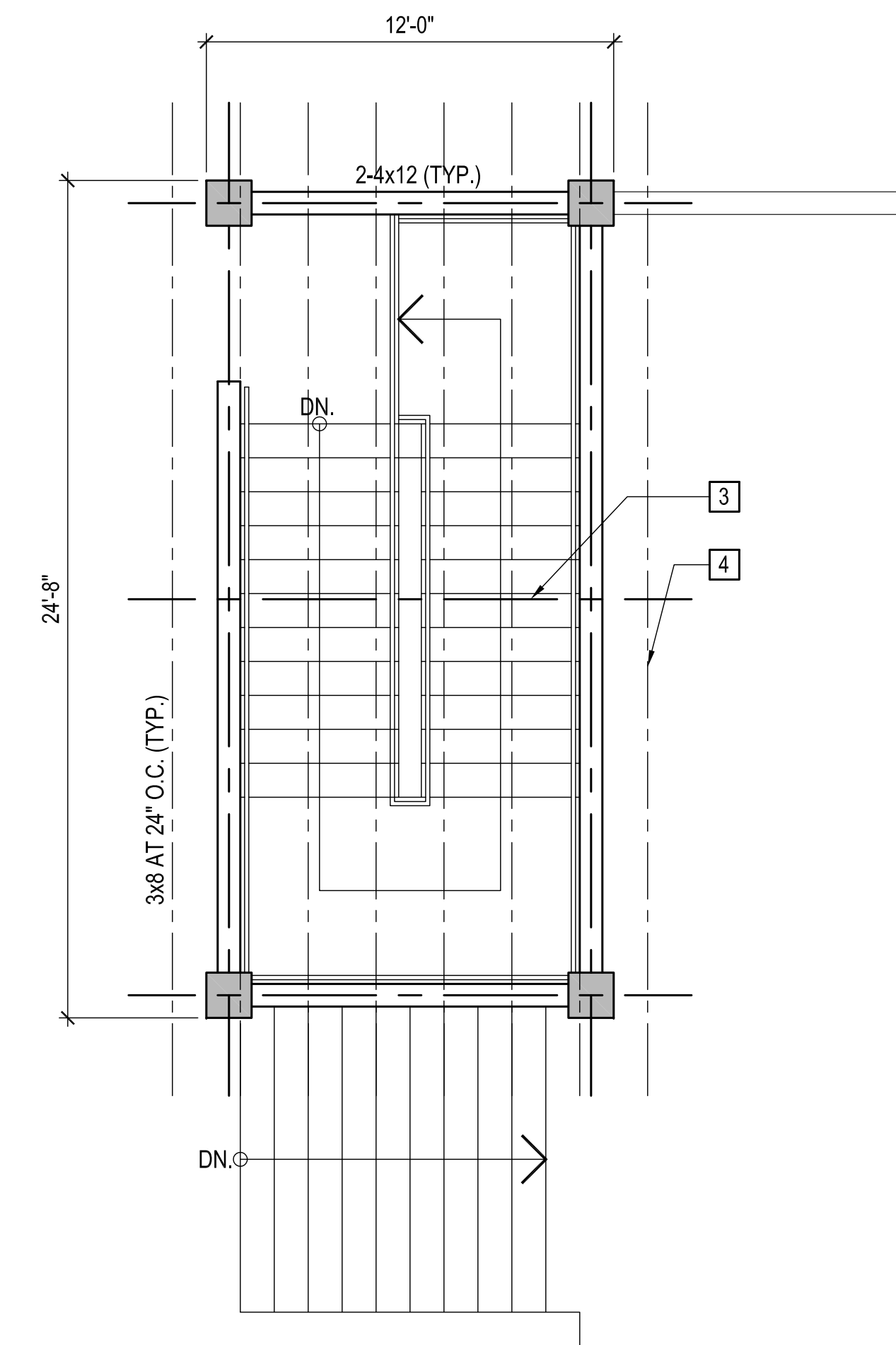
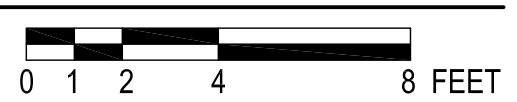
NORTH ELEVATION

SCALE: 1/4" = 1'-0"



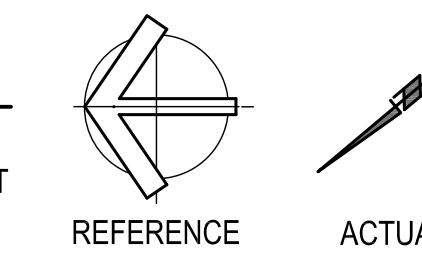
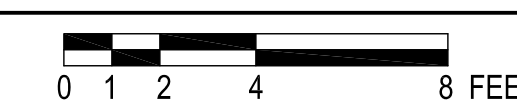
WEST ELEVATION

SCALE: 1/4" = 1'-0"



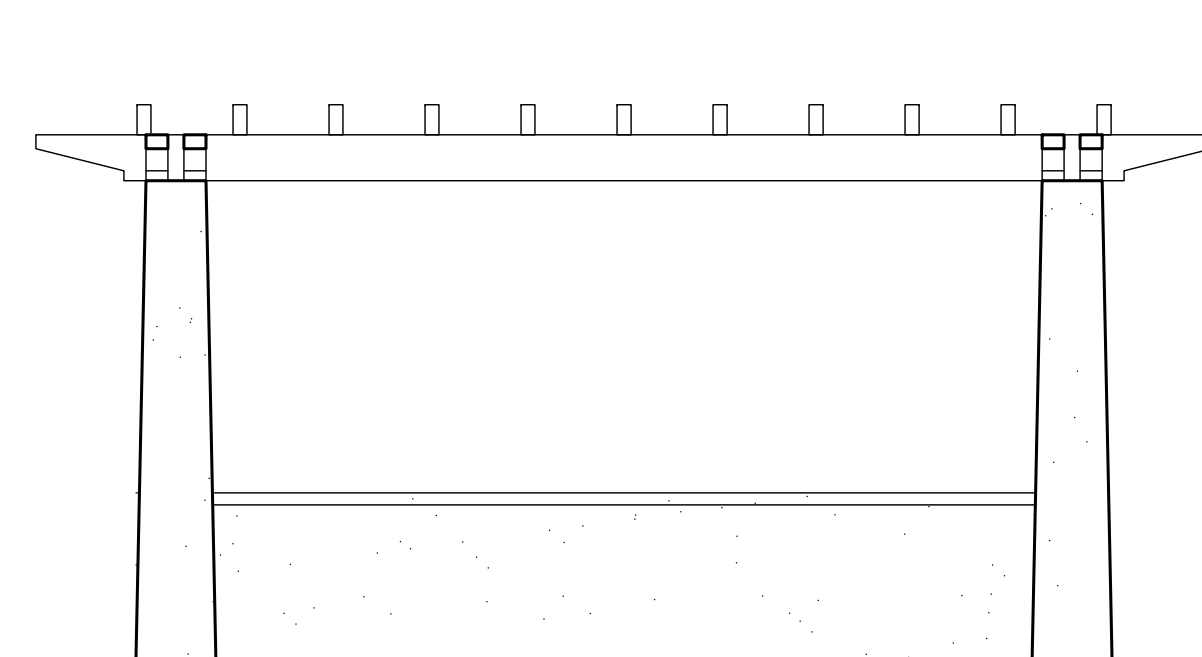
STAIRWELL A

SCALE: 1/4" = 1'-0"



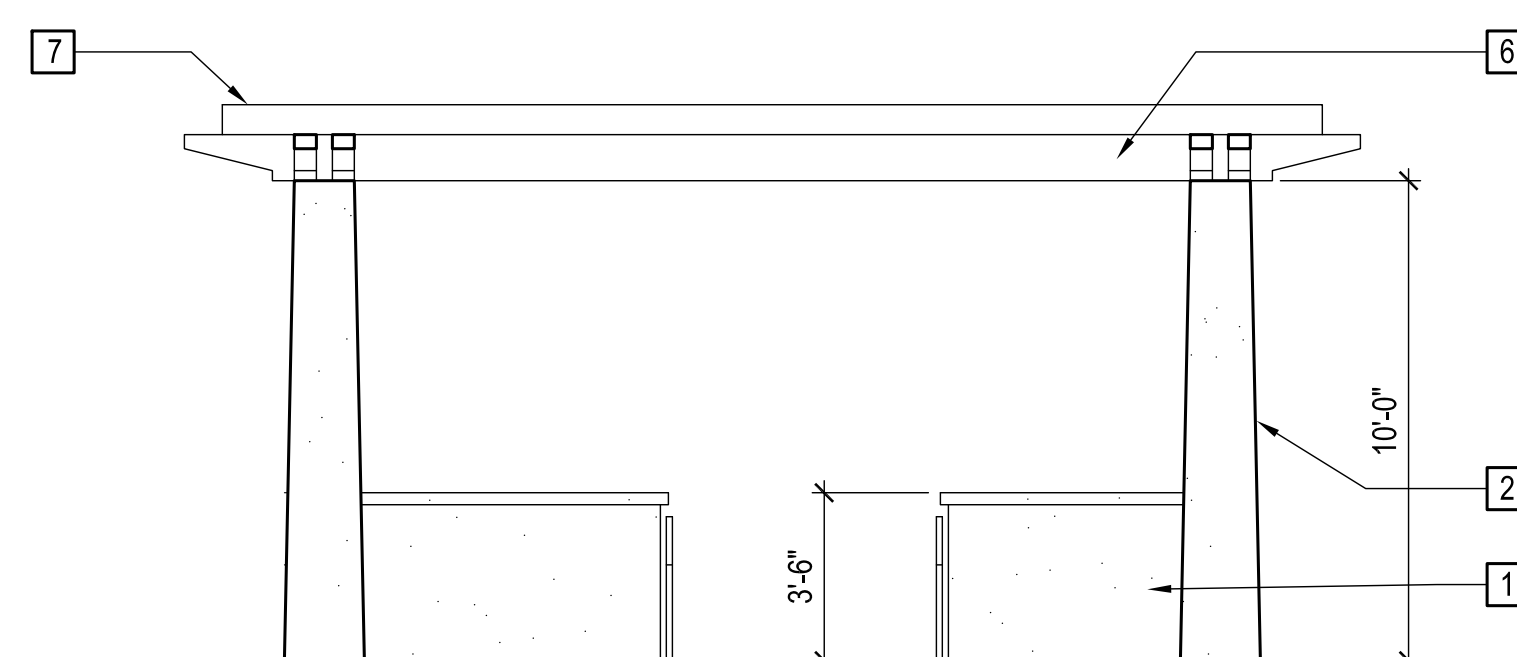
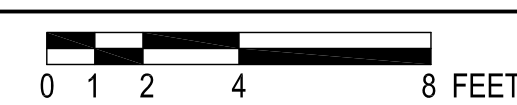
KEY NOTES

- 1 TEXTURED STUCCO FINISH, PAINTED.
- 2 2X FRAMED COLUMN, TEXTURED STUCCO FINISH, PAINTED.
- 3 2-4X12 SHAPED WOOD BEAMS
- 4 3X8 WOOD MEMBERS @ 24" O.C.
- 5 STEEL GUARDRAIL / HANDRAIL, POWDER COATED
- 6 2-6X12 SHAPED WOOD GLULAM BEAMS
- 7 4X8 WOOD MEMBERS @ 24" O.C.
- 8 3' x 5' SOLAR PANELS ABOVE, SHOWN DASHED




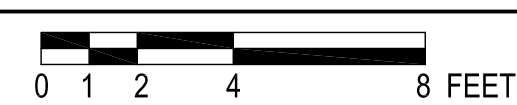
SOUTH ELEVATION

SCALE: 1/4" = 1'-0"




EAST ELEVATION

SCALE: 1/4" = 1'-0"



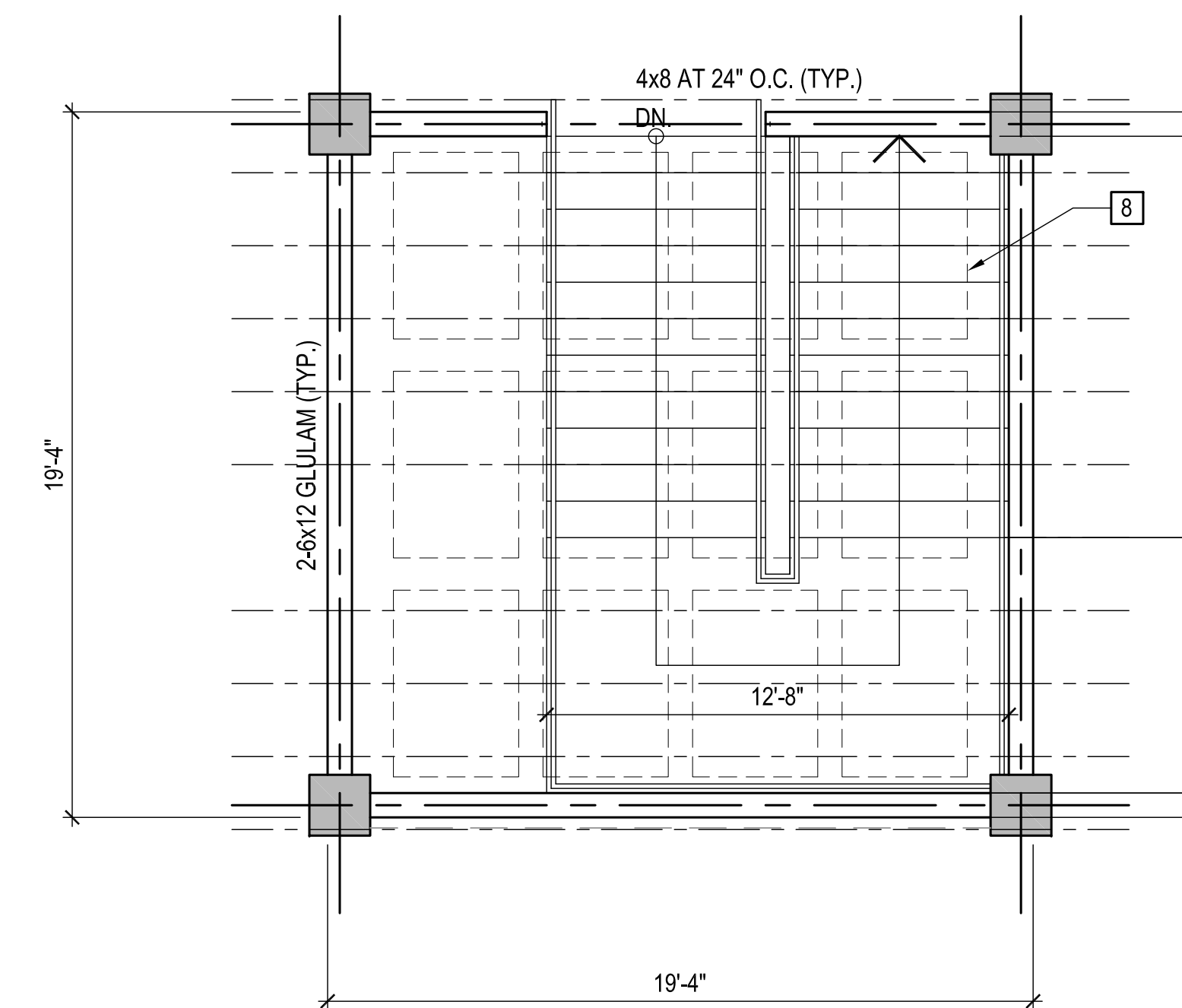
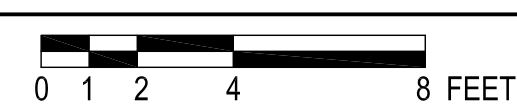
NORTH ELEVATION

SCALE: 1/4" = 1'-0"



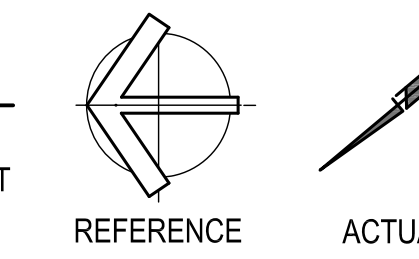
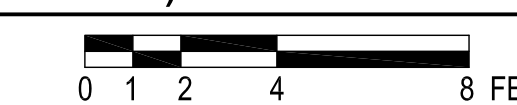
WEST ELEVATION

SCALE: 1/4" = 1'-0"



STAIRWELL B (C SIM.)

SCALE: 1/4" = 1'-0"



Prepared By:

Name: Heritage Architecture & Planning
 Address: 625 Broadway, Suite 800
 San Diego, CA 92101
 Phone #: (619) 239-7888

Project Address:

Project Name: **BALBOA PARK PLAZA**
 Plaza de Panama Circulation
 and Parking Structure Project

Sheet Title:

Stairwells

Revision 14:	
Revision 13:	
Revision 12:	
Revision 11:	
Revision 10:	
Revision 9:	
Revision 8:	
Revision 7:	
Revision 6:	4/4/12
Revision 5:	3/07/12
Revision 4:	11/18/11
Revision 3:	10/14/11
Revision 2:	5/03/11
Revision 1:	

Original Date: 3/11/11

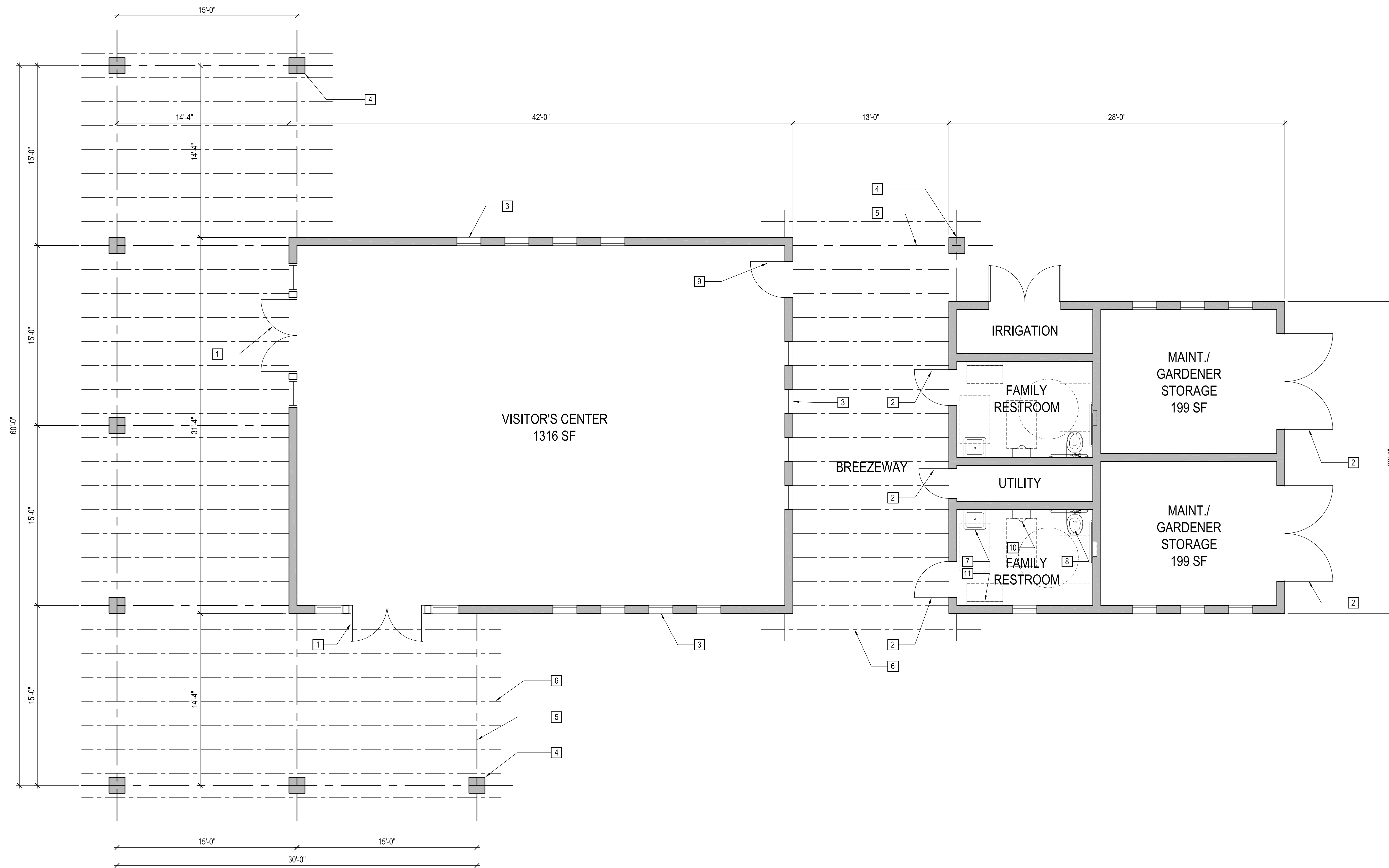
Sheet 40 of 43

DEP # 233958

BALBOA PARK PLAZA

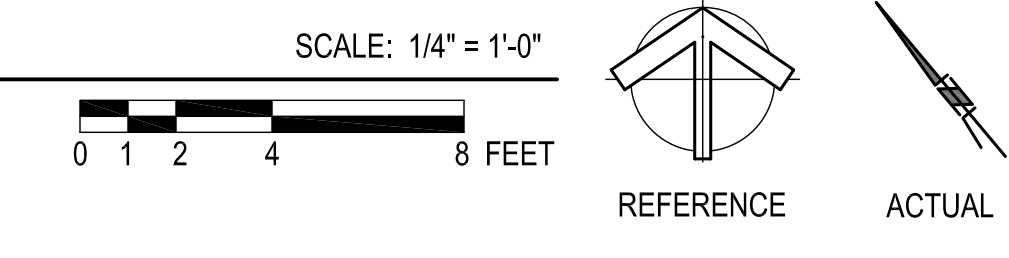
*Plaza de Panama Circulation
and Parking Structure Project*

Visitor's Center, Restrooms, & Storage



- KEY NOTES**
- 1 WOOD FRENCH DOORS w/ SIDELITES, PAINTED.
 - 2 METAL LOUVERED DOOR, FACTORY FINISH.
 - 3 WOOD-FRAMED, FIXED GLASS, TEMPERED WITH PAINTED FRAMES, TYP.
 - 4 2x FRAMED COLUMN, TEXTURED STUCCO FINISH, PAINTED.
 - 5 2-4X12 SHAPED WOOD BEAMS
 - 6 3X8 WOOD MEMBERS @ 24" O.C.
 - 7 LAVATORY
 - 8 WATER CLOSET
 - 9 METAL DOOR, FACTORY FINISH
 - 10 URINAL
 - 11 DIAPER CHANGING STATION

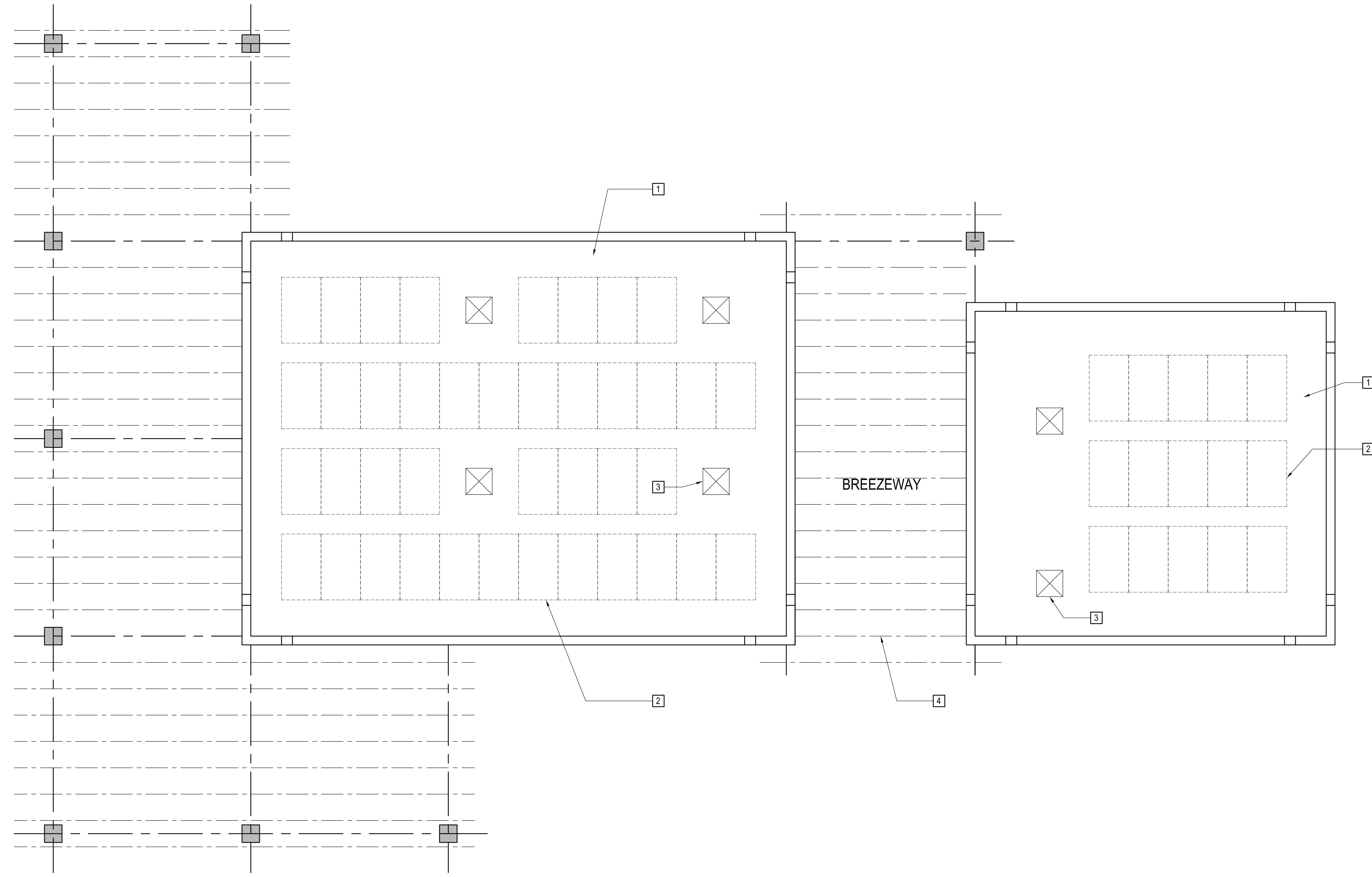
FLOOR PLAN



Prepared By: Heritage Architecture & Planning	Revision 14: _____
Name: _____	Revision 13: _____
Address: 625 Broadway, Suite 800	Revision 12: _____
San Diego, CA 92101	Revision 11: _____
Phone #: (619) 239-7888	Revision 10: _____
Project Address: _____	Revision 9: _____
_____	Revision 8: _____
_____	Revision 7: _____
_____	Revision 6: 4/4/12
_____	Revision 5: 3/07/12
Project Name: BALBOA PARK PLAZA	Revision 4: 11/18/11
Plaza de Panama Circulation	Revision 3: 10/14/11
and Parking Structure Project	Revision 2: 5/03/11
Revision 1: _____	Original Date: 3/11/11
Sheet Title: Visitor's Center, Restrooms, & Storage Floor Plan	Sheet 41 of 43
DEP # 233958	

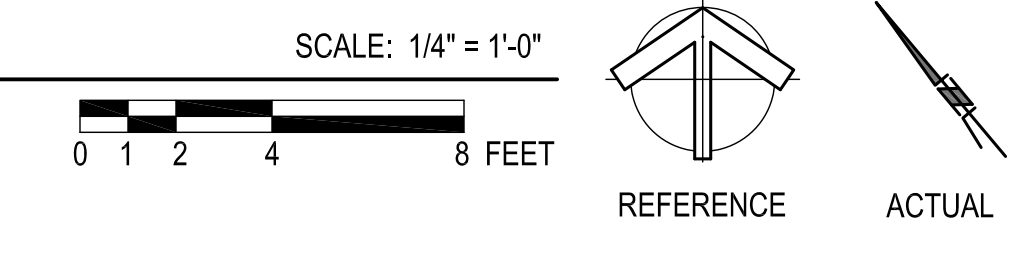
BALBOA PARK PLAZA

*Plaza de Panama Circulation
and Parking Structure Project
Visitor's Center, Restrooms, & Storage*



- KEY NOTES
- 1 BUILT-UP ROOFING
 - 2 3'x5' SOLAR PANELS
 - 3 2'x2' SKYLIGHT
 - 4 TRELLIS

ROOF PLAN



Prepared By: <u>Heritage Architecture & Planning</u>	Revision 14: _____
Name: _____	Revision 13: _____
Address: <u>625 Broadway, Suite 800</u>	Revision 12: _____
<u>San Diego, CA 92101</u>	Revision 11: _____
Phone #: <u>(619) 239-7888</u>	Revision 10: _____
Project Address: _____	Revision 9: _____
_____	Revision 8: _____
_____	Revision 7: _____
_____	Revision 6: _____
_____	Revision 5: <u>4/4/12</u>
Project Name: <u>BALBOA PARK PLAZA</u>	Revision 4: <u>3/07/12</u>
<u>Plaza de Panama Circulation</u>	Revision 3: <u>11/18/11</u>
<u>and Parking Structure Project</u>	Revision 2: <u>10/14/11</u>
_____	Revision 1: <u>5/03/11</u>
Sheet Title: _____	Original Date: <u>3/11/11</u>
<u>Visitor's Center, Restrooms, & Storage</u>	Sheet <u>42</u> of <u>43</u>
<u>Roof Plan</u>	DEP # <u>233958</u>

© 2011 Risk Engineering Company

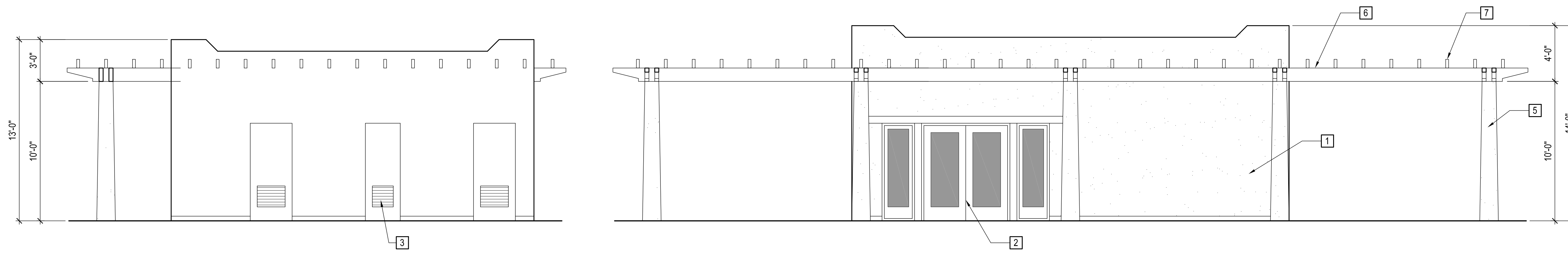
CIVITAS
1200 Bonwick Street
Denver, Colorado 80204
Tel. 303.571.0551
Fax. 303.823.0400

HERITAGE ARCHITECTURE & PLANNING
625 BROADWAY, SUITE 800
SAN DIEGO, CALIFORNIA 92101
TEL. (619) 239-7888 FAX (619) 234-6286

AutoCAD 2011/11/11 10:00:00 AM
C:\Users\jerry\Documents\233958\233958.dwg
Plot: 11/11/11 10:00:00 AM

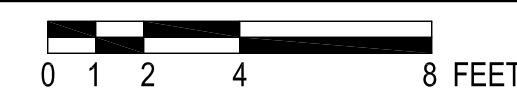
BALBOA PARK PLAZA

Plaza de Panama Circulation
and Parking Structure Project
Visitor's Center, Restrooms, & Storage



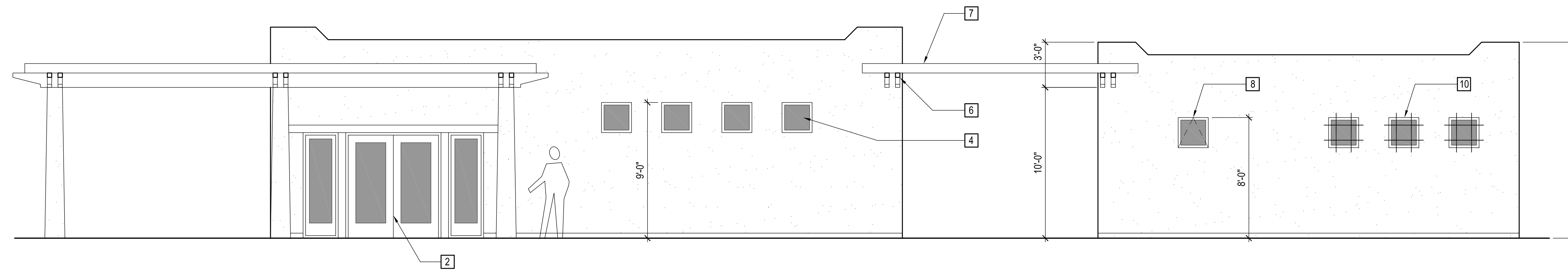
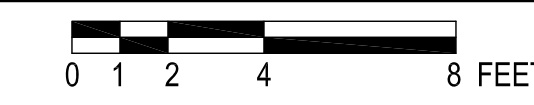
WEST ELEVATION @ BREEZEWAY

SCALE: 1/4" = 1'-0"



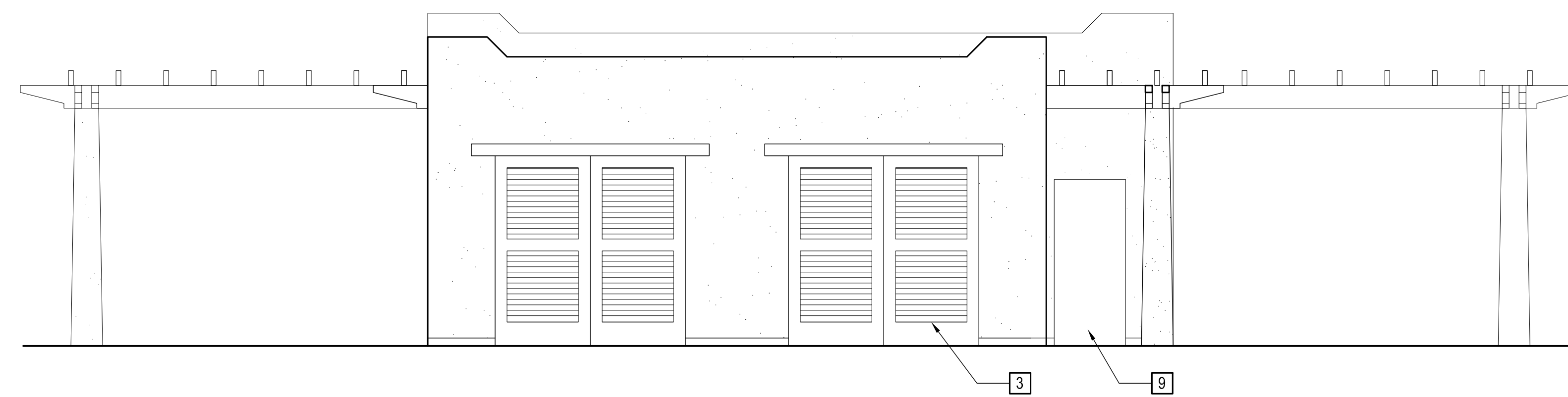
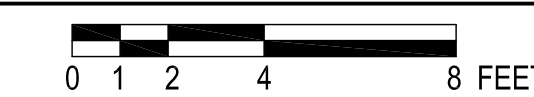
WEST ELEVATION

SCALE: 1/4" = 1'-0"



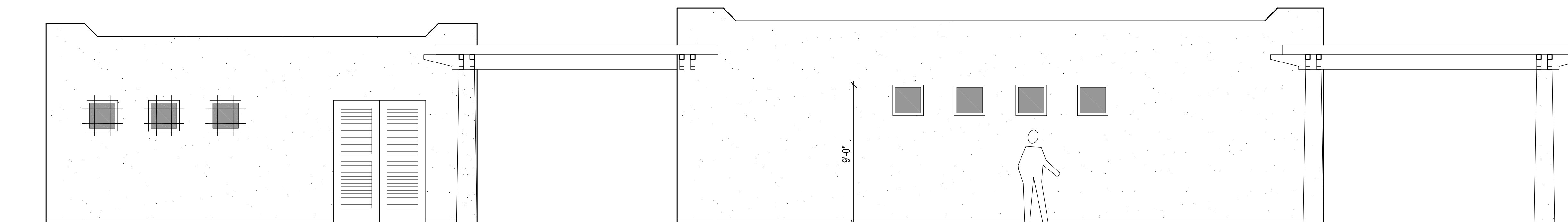
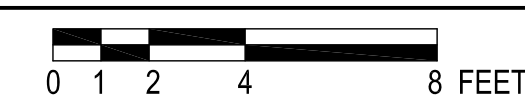
SOUTH ELEVATION

SCALE: 1/4" = 1'-0"



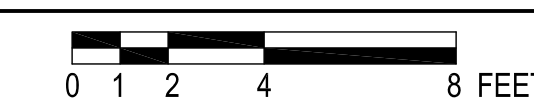
EAST ELEVATION

SCALE: 1/4" = 1'-0"



NORTH ELEVATION

SCALE: 1/4" = 1'-0"



KEY NOTES

- 1 TEXTURED STUCCO FINISH, PAINTED.
- 2 WOOD FRENCH DOORS W/ SIDELITES, PAINTED.
- 3 METAL LOUVERED DOOR, FACTORY FINISH.
- 4 WOOD-FRAMED, FIXED GLASS, TEMPERED WITH PAINTED FRAMES, TYP.
- 5 2x FRAMED COLUMN, TEXTURED STUCCO FINISH, PAINTED.
- 6 2-4x12 SHAPED WOOD BEAMS.
- 7 3x8 WOOD MEMBERS @ 24" O.C.
- 8 FROSTED GLASS AWNING WINDOW.
- 9 METAL DOOR, FACTORY FINISH.
- 10 VENT OPENING WITH DECORATIVE METAL GRILLE.

Prepared By: Heritage Architecture & Planning	Revision 14: _____
Name: _____	Revision 13: _____
Address: 625 Broadway, Suite 800	Revision 12: _____
San Diego, CA 92101	Revision 11: _____
Phone #: (619) 239-7888	Revision 10: _____
Project Address: _____	Revision 9: _____
_____	Revision 8: _____
_____	Revision 7: _____
_____	Revision 6: _____
_____	Revision 5: 4/4/12
Project Name: BALBOA PARK PLAZA	Revision 4: 3/07/12
Plaza de Panama Circulation	Revision 3: 11/18/11
and Parking Structure Project	Revision 2: 10/14/11
_____	Revision 1: 5/03/11
Sheet Title: Visitor's Center, Restrooms, & Storage Elevations	Original Date: 3/11/11
_____	Sheet 43 of 43
_____	DEP # 233958