APPENDIX C
LAMBERT COORDINATE MAPS

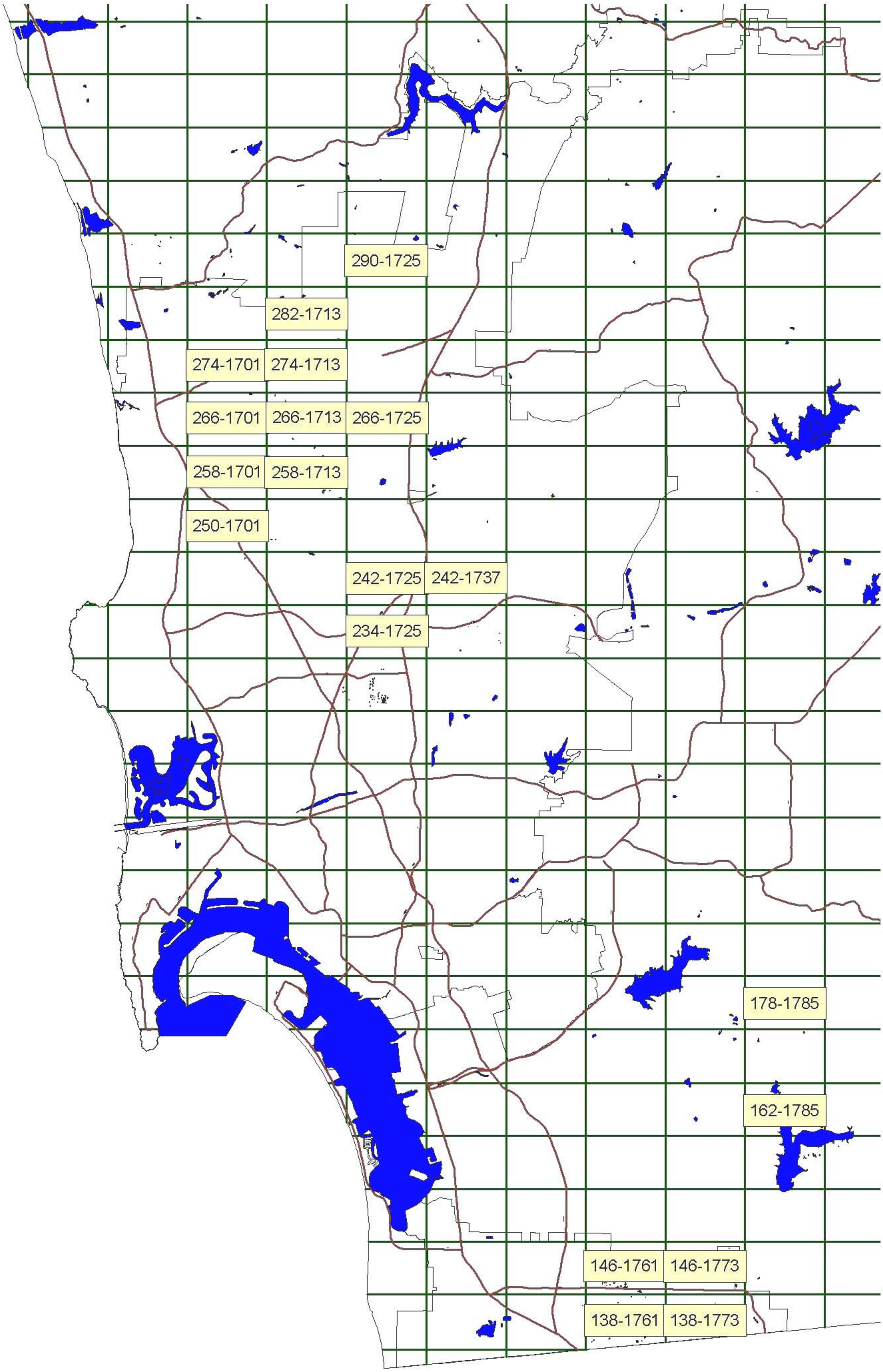

6 0 6 12 Miles

N
W E
S

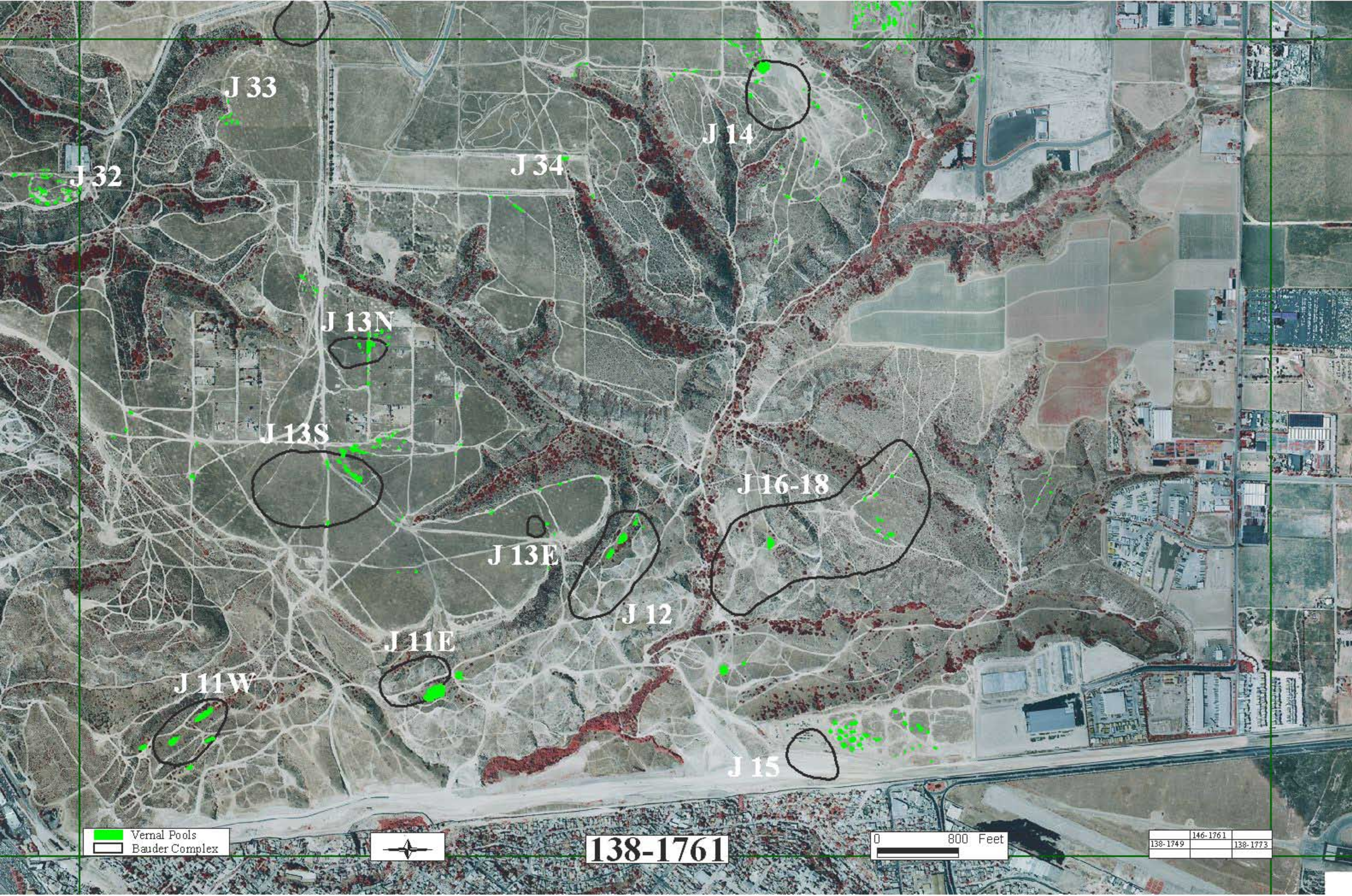
J 33
J 32
J 34
J 14
J 13N
J 13S
J 16-18
J 13E
J 12
J 11E
J 11W
J 15
Vernal Pools
Bauder Complex
138-1761
0
800 Feet
146-1761
138-1749
138-1773

J 27
J 27
J 28W
J 28E
J 19
J 21
J 20
Vernal Pools
Bauder Complex
138-1773
0
800 Feet
146-1773
138-1761
138-1785

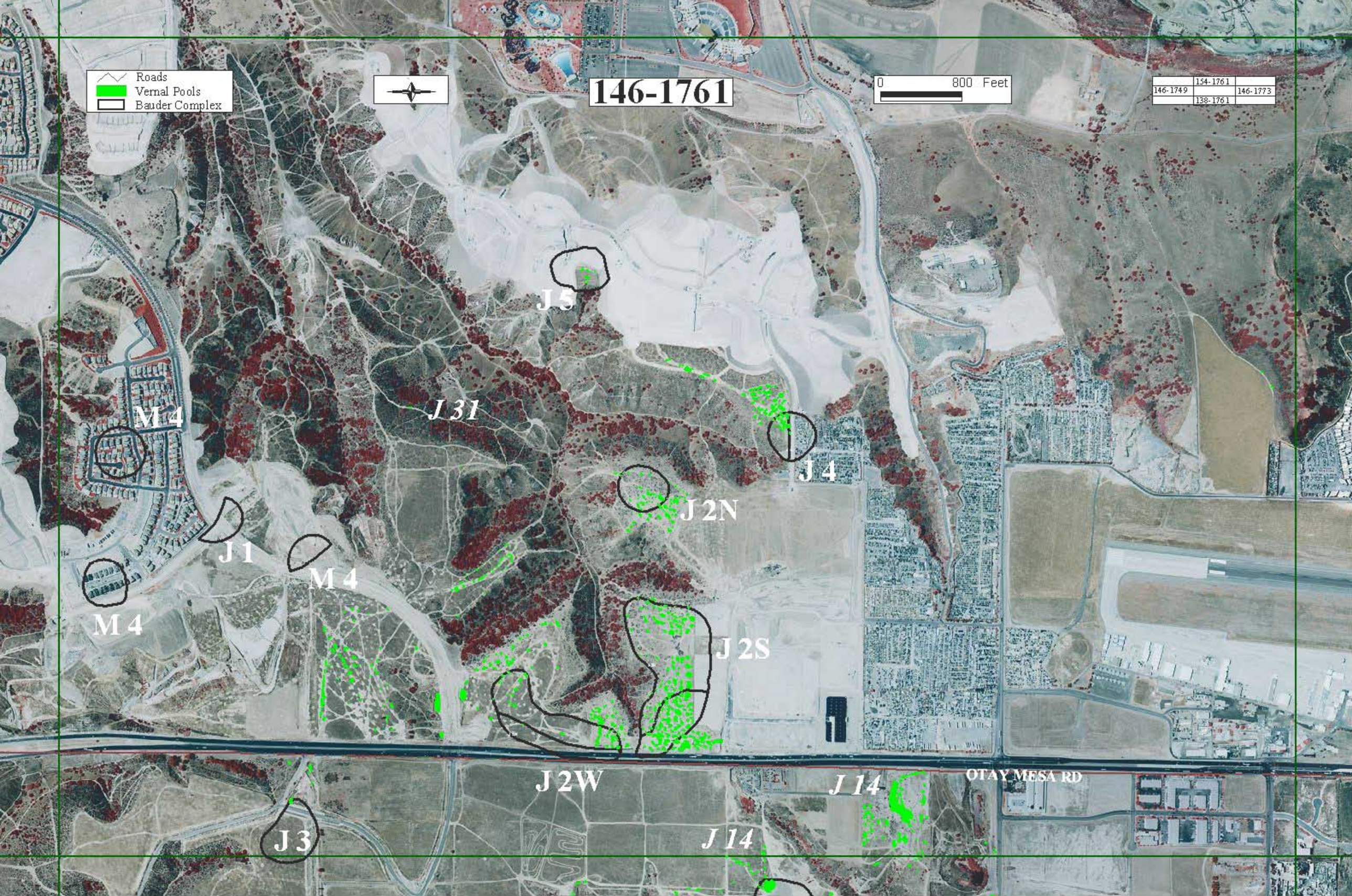
Roads
Vernal Pools
Bauder Complex
146-1761
0 800 Feet
154-1761
146-1749
146-1773
138-1761
J 5
J 31
M 4
J 4
J 2N
J 1
M 4
M 4
J 2S
J 2W
J 14
OTAY MESA RD
J 3
J 14

J29-30
J29-30
J30
J30
J29
J31N
J29
J31N
J29
J29
J31S
J31S
J31S
J35
OTAY MESA
Roads
Vernal Pools
Bauder Complex
146-1773
0
800 Feet
154-1773
146-1761
146-1785
138-1773

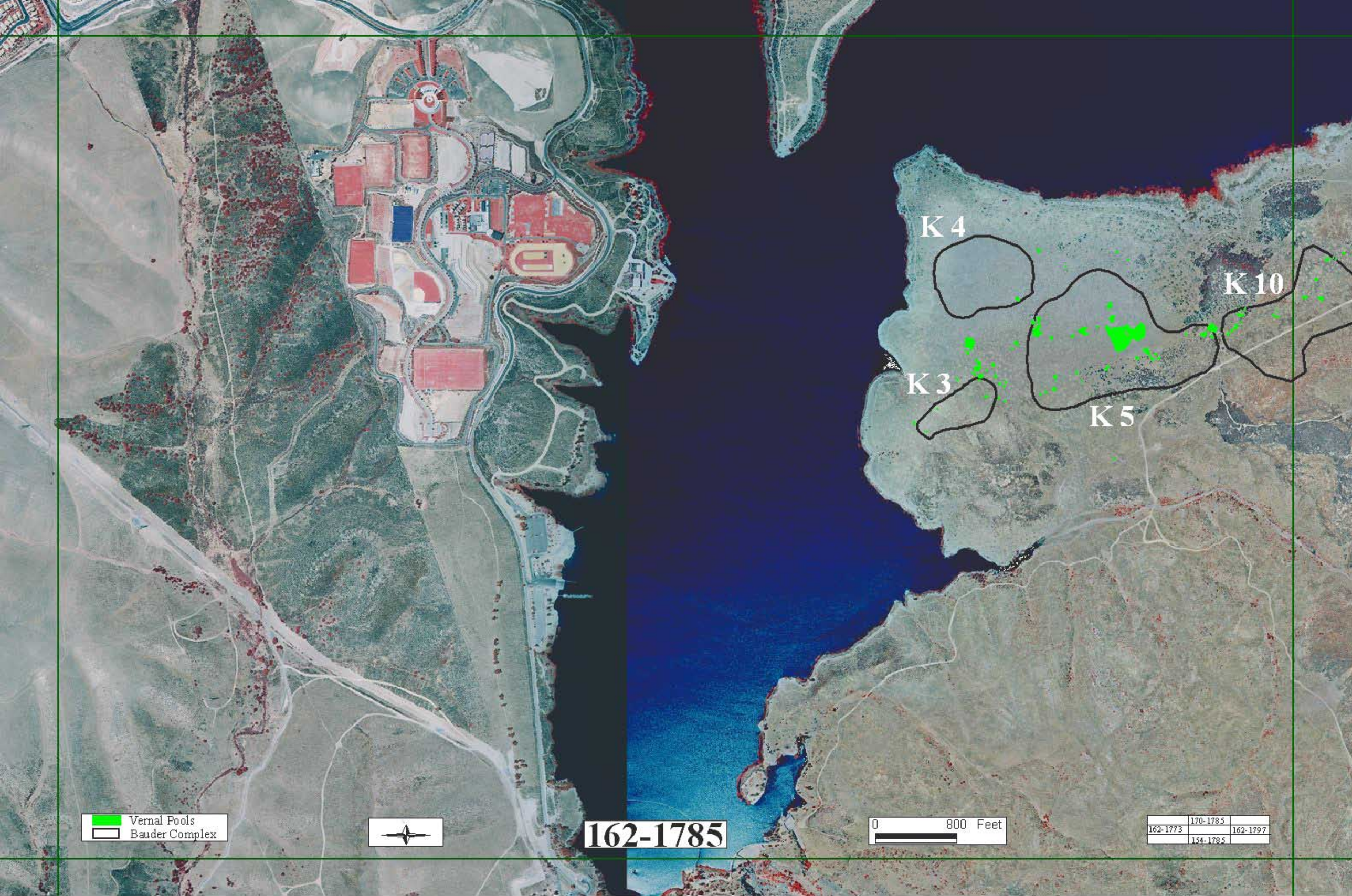
K 4
K 10
K 3
K 5
Vernal Pools
Bauder Complex
162-1785
0
800 Feet
170-1785
162-1773
162-1797
154-1785

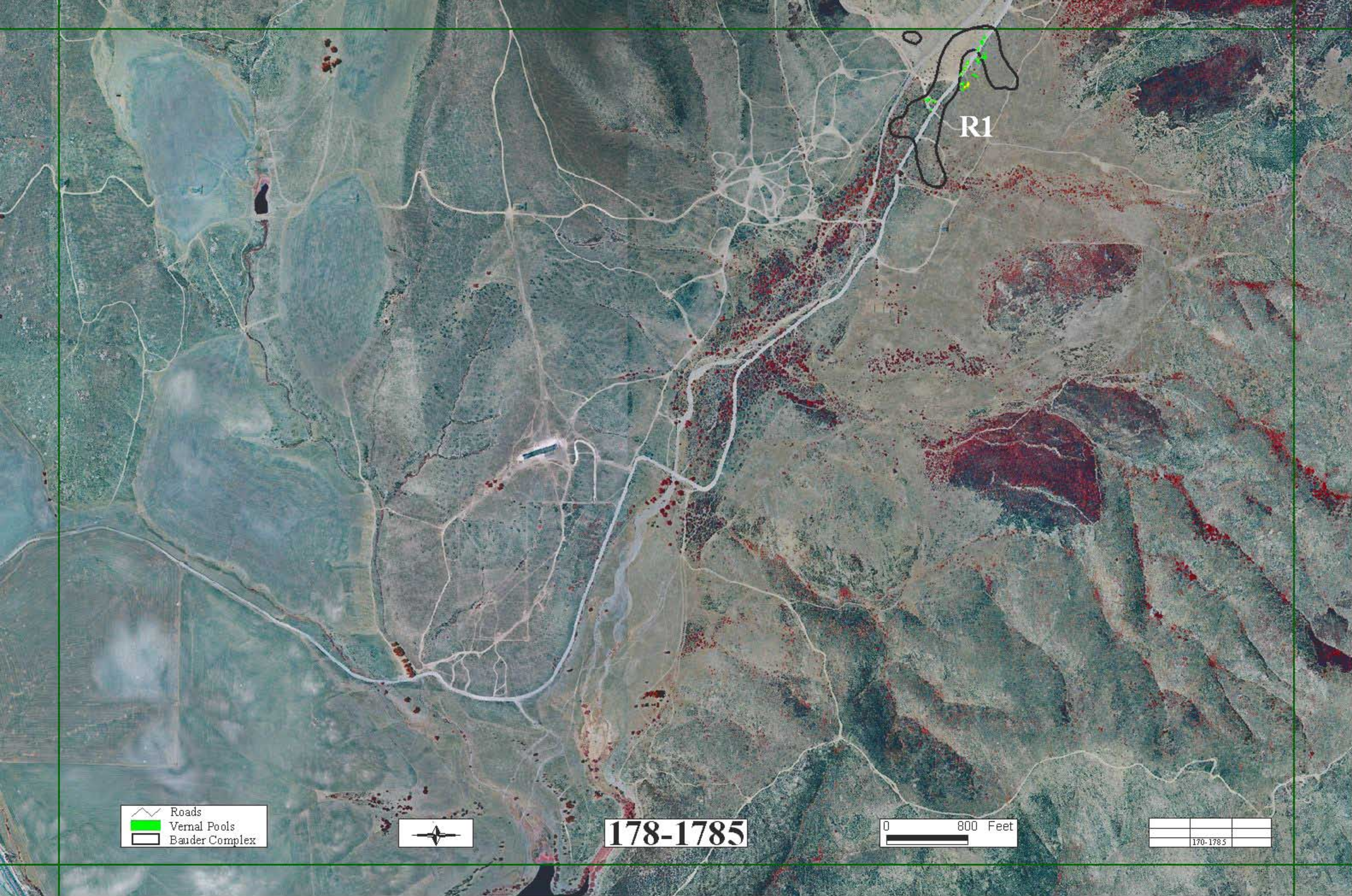
R1
Roads
Vernal Pools
Bauder Complex
178-1785
0
800 Feet
170-1785