

I, W. F. Carter, For and in consideration of One DOLLAR, DO HEREBY GRANT to the City of San Diego, a Municipal Corporation, an easement and right of way over and across ALL THAT REAL PROPERTY situated in the City of San Diego, County of San Diego, State of California, bounded and described as follows:

A strip of land 50 feet in width over and across Lot 3 of the Subdivision of the E $\frac{1}{2}$ of Pueblo Lot 1215, according to the Map thereof No. 690, filed in the office of the County Recorder of San Diego County, California.

Said strip of land being located between lines parallel to and distant 25 feet on each side of the following described center line, to-wit: Beginning on the south line of Pueblo Lot 1215, at a point N. 89° 31' 30" W., 943.54 feet from the most easterly corner of said Pueblo Lot 1215; thence N. 26° 26' E., 1037.7 feet to a point on the northeasterly line of said Pueblo Lot 1215, said point bears N. 27° 12' W., 1053.53 feet from the most easterly corner of said Pueblo Lot 1215.

This easement and right of way is executed and delivered upon the express condition; That the property through which this right of way is granted shall not be assessed to pay the cost and expenses of the improvement for the highway to be constructed over said right of way herein described.

TO HAVE AND TO HOLD the above granted and described premises unto the said grantee, its successors and assigns, forever for street purposes;

WITNESS my hand and seal this 19th day of July, 1917.

W. F. Carter (SEAL)

State of Virginia)
County of Albermarle) Ss.

On this 19th day of July, A. D. Nineteen Hundred and seventeen before me, J. W. Clark, a Notary Public in and for said County, residing therein, duly commissioned and sworn, personally appeared W. F. Carter, known to me to be the person described in and whose name has subscribed to the within instrument, and acknowledged to me that he executed the same.

IN WITNESS WHEREOF, I have hereunto set my hand and affixed my Official Seal, at my office, in Crozet, County of Albermarle, State of Virginia, the day and year in this certificate first above written.

(SEAL)

J. W. Clark

Notary Public in and for the County of Albermarle,
State of Virginia.

My Commission Expires December 23, 1919.

RECORDED AT REQUEST OF City Clerk OCT 6, 1917, At 47 min. past 11 o'clock A. M.
in Book No. 745 of Deeds, Page 8 Et. Seq., Records of SAN DIEGO COUNTY, CALIFORNIA.

JOHN H. FERRY, County Recorder.

By W. Howard Ferry Deputy.

I HEREBY CERTIFY that the above and foregoing is a full, true and correct copy of GRANT DEED from W. F. CARTER to CITY OF SAN DIEGO, CALIFORNIA, being Document No. 111703.

Allen H. Wright,

City Clerk of the City of San Diego, California.

By Y. A. Jacques Deputy.

I, J. E. JENNISON, of The City of San Diego, California, for and in consideration of the sum of One Dollar (\$1.00), DO HEREBY REMISE, RELEASE AND QUITCLAIM unto THE CITY OF SAN DIEGO, a municipal corporation in the County of San Diego, State of California, all that real property situated in The City of San Diego, County of San Diego, State of California, bounded and described as follows, to-wit:

A portion of Park Boulevard closed by the Common Council of The City of San Diego, California, August 31st, 1914, by Resolution No. 18061, particularly described as follows, to-wit: Beginning at the intersection of the south line of Robinson Avenue with the west line of Indiana Street; thence south along the west line of Indiana Street as now located, a distance of 51.17 feet to the most northerly corner of lot 31, block 248, as shown on the Amended Map of University Heights; thence north $63^{\circ} 54'$ west, making an angle of $116^{\circ} 06'$ to the right a distance of 25 feet to the southeasterly line of Park Boulevard as now located; thence northeasterly along the said southeasterly line of Park Boulevard as now located a distance of 44.09 feet to the south line of Robinson Avenue; thence east along the south line of Robinson Avenue a distance of 4.29 feet to the point or place of beginning.

TO HAVE AND TO HOLD the above quitclaimed and described premises unto the said grantee, its successors and assigns forever, for street purposes, as and for a part of Park Boulevard.

WITNESS my hand and seal this 12th day of September, 1917.

J. E. Jennison, (SEAL)

STATE of CALIFORNIA,)
COUNTY OF SAN DIEGO.) ss.

On this 12th day of September, in the year one thousand, nine hundred and seventeen, before me, A. S. Monroe, a Notary Public in and for said County, residing therein, duly commissioned and sworn, personally appeared J. E. Jennison, personally known to me to be the person whose name is subscribed to the within instrument, and acknowledged to me that he executed the same.

IN WITNESS WHEREOF, I have hereunto set my hand and affixed my official seal the day and year in this certificate first above written.

A. S. Monroe,

Notary Public in and for the County of San Diego,

(SEAL)

State of California.

RECORDED AT REQUEST of City Clerk OCT 17, 1917, At 47 Min. past 9 o'clock A. M. in Book No. 744 of Deeds, Page 227 Et. Seq., Records of SAN DIEGO COUNTY, CALIFORNIA.

JOHN H. FERRY, County Recorder.

By N. C. Parsons, Deputy.

I HEREBY CERTIFY that the above and foregoing is a full, true and correct copy of QUITCLAIM DEED from John E. Jennison to City of San Diego, California, being Document No. 111704.

Allen H. Wright,

City Clerk of the City of San Diego, California.

By Y. A. Jacques Deputy.

SAN DIEGO & SOUTH EASTERN RAILWAY COMPANY, a corporation, hereby grants to the CITY OF SAN DIEGO, a municipal corporation in the County of San Diego, California, the permit and license to install and maintain a two inch iron pipe for the carrying of water under and across the railway right-of-way of said Railway Company at a suitable location near Engineer's Survey Station 144+71 on the Eastern Division of said Railway near the present Mount Hope Cemetery, for cemetery purposes.

This permit is granted upon condition that said permittee will install the said pipe at least two feet below the underside of the ties of said railway in open trench, and will back-fill, tamp and thereafter maintain said installation in condition of the adjacent right-of-way; that said permittee will remove said pipe to other suitable loca-

tion in the event the installing thereof in location herein described be hereafter determined to be an obstruction to betterment and improvement of said railway track and properties of said Railway Company; that said Railway Company shall be held harmless by the said permittee from and against any claim for damage to any person or property by reason of the placing of said pipe, or the breakage thereof caused by weight of railway traffic over the same, or for any reason.

SAN DIEGO & SOUTH EASTERN RAILWAY COMPANY,
SAN Diego, California,

By W. Clayton

August 8th, 1917.

Vice President and Managing Director.

CITY OF SAN DIEGO, a municipal corporation,

By John L. Bacon

Howard B. Bard,

Virgilio Bruschi

Walter P. Moore

Herbert R. Fay

(SEAL) ATTEST:

Allen H. Wright,

City Clerk.

Constituting the Legislative Body of said City.

I hereby approve the form of the within License, this 8th day of October, 1917.

T. E. COSGROVE, City Attorney.

By S. J. Higgins, Deputy City Attorney.

RECORDED AT REQUEST OF City Clerk, OCT 17, 1917, At 48 Min. past 9 o'clock A. M.
in Book No. 48 of Misc. Page 427 Et. Seq., Records of SAN DIEGO COUNTY, CALIFORNIA.

JOHN H. FERRY, County Recorder.

By N. C. Parsons, Deputy.

I HEREBY CERTIFY that the above and foregoing is a full, true and correct copy of PERMIT & LICENSE from S. D. & S. E. Ry. Co. install 2" water pipe, being Document No. 111969.

Allen H. Wright,

City Clerk of the City of San Diego, California.

By Y. A. Jacques Deputy.

RIGHT OF WAY CONTRACT.

I, Carrie E. Weaver, a widow, for and in consideration of the benefits to accrue by the location and construction of a 12" culvert by the City of San Diego, California, through and across the property hereinafter described, and in consideration of the sum of One Dollar (\$1.00), to me in hand paid, the receipt whereof is hereby acknowledged, do hereby grant to the City of San Diego, a municipal corporation in the County of San Diego, State of California, an easement and right of way for the construction and maintenance of a 12" culvert through, along and across all that certain real property, situate in the City of San Diego, County of San Diego, State of California, particularly described as follows, to-wit:

A strip of land through and across a portion of Villa Lot 21, Mission Hills, four (4) feet in width, being two (2) feet on each side of the following described center line: Beginning at a point on the southwesterly line of said Villa Lot 21, Mission Hills, distant S. 52° 45' W. 6.62 feet from the most easterly corner of said lot; thence N. 70° 45' W. 30.92 feet to a point; thence N. 47° 45' W. 50.0 feet to a point; said Mission Hills being according to the official Map No. 1115, filed in the office of the County Recorder of San Diego County, California.

The said City of San Diego hereby agrees that no damage will be caused to existing walls on said Villa Lot 21 during construction of said culvert.

TO HAVE AND TO HOLD the above granted and described right of way unto the said City of San Diego, its successors and assigns forever, as a right of way for a culvert.

IN WITNESS WHEREOF, I have hereunto set my hand and seal this thirteenth day of November, 1917.

Carrie E. Weaver, (Seal)

STATE OF CALIFORNIA,)
) ss.
COUNTY OF SAN DIEGO.)

On this 13th day of November, A. D., 1917, before me, W. E. BARTLETT, a Notary Public in and for the said County and State, residing therein, duly commissioned and sworn, personally appeared Carrie E. Weaver, known to me to be the person whose name is subscribed to the within Instrument, and acknowledged to me that she executed the same.

IN WITNESS WHEREOF, I have hereunto set my hand and affixed my official seal the day and year in this Certificate first above written.

W. E. Bartlett

Notary Public, in and for the County of San Diego,
(SEAL) State of California.

RECORDED AT REQUEST OF City Clerk, NOV 28, 1917, At 26 Min. past 2 o'clock P.M. in Book No. 744 of Deeds, Page 461 Et. Seq., Records of SAN DIEGO COUNTY, CALIFORNIA.

JOHN H. FERRY, County Recorder.

By N. C. Parsons, Deputy.

I HEREBY CERTIFY that the above and foregoing is a full, true and correct copy of R/W CONTRACT between CARRIE E. WEAVER and CITY OF SAN DIEGO, CALIFORNIA, being Document No. 112730.

Allen H. Wright,

City Clerk of the City of San Diego, California.

By Y. A. Jacques Deputy.

R. L. Johnson, single woman, For and in consideration of Ten (\$10.00) Dollars and other valuable considerations, Do Hereby Grant to The City of San Diego, a municipal corporation, All that Real Property, situated in the City of San Diego, County of San Diego, State of California, bounded and described as follows:

Lots Fifteen (15), Sixteen (16) and Seventeen (17) in Block "E" of Addition to Silver Terrace Addition, in the City of San Diego, according to the official map thereof No. 430, filed in the office of the County Recorder October 22, 1887.

To have and to hold the above granted and described premises unto the said Grantee its successors, and assigns forever.

Witness my hand and seal this 12th day of November, 1917.

R. L. Johnson (Seal)

OK
Union Title Co. of S.D.
R.C.S.

STATE OF CALIFORNIA,)
) ss.
COUNTY OF SAN DIEGO.)

On this 12th day of November, A. D. Nineteen Hundred and seventeen before me, F. E. Lindley a Notary Public in and for said County and State, residing therein, duly commissioned and sworn, personally appeared R. L. Johnson, a single woman known to me to be the person described in and whose name is subscribed to the within instrument, and acknowledged to me that she executed the same.

IN WITNESS WHEREOF, I have hereunto set my hand and affixed my Official Seal, at my office, in said County of San Diego, State of California, the day and year in this certificate first above written.

F. E. Lindley,

(SEAL)

Notary Public in and for the County of San Diego,
State of California.

RECORDED AT REQUEST OF Grantee (City Clerk) NOV 22 1917 At 47 Min. past 1 o'clock
P.M. in Book No. 744 of Deeds, Page 420 Et. Seq., Records of SAN DIEGO COUNTY, CALIFORNIA.

JOHN H. FERRY, County Recorder.

By H. A. Lytle, Deputy.

I HEREBY CERTIFY that the above and foregoing is a full, true and correct copy of GRANT DEED from R. L. JOHNSON to CITY OF SAN DIEGO, CALIFORNIA, being Document No. 112784.

Allen H. Wright,

City Clerk of the City of San Diego, California.

By W. J. Jacobs Deputy.

IN THE SUPERIOR COURT OF THE COUNTY OF SAN DIEGO,
STATE OF CALIFORNIA.

No. 3399.

Dept. _____

In the matter of the Estate of)
)
 EMILY F. OVERBAUGH,)
)
 Deceased.)

S T I P U L A T I O N.

It is hereby stipulated and agreed by and between Messrs. Wright and McKee and F. B. Andrews, Attorneys for Hope McEldowney and S. D. McMillan, heirs at law of said Emily F. Overbaugh, deceased, contestants and claimants in the above entitled proceeding, and T. B. Cosgrove, City Attorney of The City of San Diego, a municipal corporation, and S. J. Higgins, Deputy City Attorney, attorneys for said The City of San Diego, the residuary legatee in the above entitled proceeding, in pursuance of a Resolution of the Common Council of said City, authorizing and directing the City Attorney of said City to compromise and settle the claims of the said Hope McEldowney and S. D. McMillan in the above entitled proceeding, which said resolution is numbered 23262, and on file in the office of the City Clerk of said City and marked Document No. 112413, as follows:

That for and in consideration of the sum of four thousand dollars (\$4000.00) to be paid by said City out of the residue of said estate of Emily F. Overbaugh now in the hands of the executors of said estate, and which said residue, by the terms of the will of the said Emily F. Overbaugh heretofore admitted to probate in the above entitled proceeding, is to be paid to said City in trust for park purposes, to said Hope McEldowney and S. D. McMillan, upon the final settlement of said estate, the said Hope McEldowney and S. D. McMillan will forthwith by and through their attorneys Messrs Wright and McKee and F. B. Andrews, withdraw and dismiss the contest and protest heretofore filed by said contestants in said proceeding against the final distribution of said estate according to the terms of said will, and permit and allow the residue of the property, both real and personal, of said estate of Emily F. Overbaugh to be distributed to The City of San Diego as provided for in said will without protest or objection. And said protestants, Hope McEldowney and S. D. McMillan, further stipulate and agree, each for himself, upon the payment of said four thousand dollars (\$4000.00) as provided in this stipulation, to deliver to said The City of San Diego good and sufficient deeds conveying and assigning to said City all their right, title and interest in and to the property, both real and personal, now remaining in the hands of the executors of said estate, and to forever release and quitclaim to said City and to waive, surrender and abandon to said City any and all rights they and each of them may have in and to any of the said residue of the property

of the estate of Emily F. Overbaugh by virtue of their interest as heirs at law or next of kin or otherwise, or by virtue of any law of the State of California.

And it is further stipulated and agreed by the respective parties hereto, that upon the withdrawal and dismissal of the protest and claim and objection of said Hope McEldowney and S. D. McMillan as in this stipulation provided, and the entering of a final decree of distribution in the above entitled proceeding, directing the delivery and payment of the residue of the estate of Emily F. Overbaugh to The City of San Diego according to the terms of the will of the said Emily F. Overbaugh, the executors of said estate may pay to said Attorneys Wright and McKee and F. B. Andrews, for and on behalf of said Hope McEldowney and S. D. McMillan out of the moneys in the hands of said executors to be distributed to said City, the sum of four thousand dollars (\$4000.00), the balance of said money, together with any other property to be delivered to The City of San Diego, according to the terms of said will.

Dated at San Diego, California, this 12th day of November, 1917.

F. B. Andrews

Wright & McKee

Attorneys for protestants, Hope
McEldowney and S. D. McMillan.

T. B. Cosgrove

City Attorney of The City of San
Diego, California.

S. J. Higgins,

Deputy City Attorney

Attorneys for The City of San Diego.

I HEREBY CERTIFY that the above and foregoing is a full, true and correct copy of COPY OF STIPULATION in matter of Estate of Emily F. Overbaugh, deceased, being Document No. 112857.

Allen H. Wright,

City Clerk of the City of San Diego, California.

By Y. A. Jacques Deputy.

THIS INDENTURE, made this 10th day of November, in the year one thousand nine hundred and seventeen, between S. D. McMILLAN, of the County of Calcasien, State of Louisiana, party of the first part, and THE CITY OF SAN DIEGO, a municipal corporation located in the County of San Diego, State of California, party of the second part, WITNESSETH:

That the said party of the first part, for and in consideration of the sum of One Dollar (\$1.00) to him in hand paid by the said party of the second part, the receipt whereof is hereby acknowledged, does by these presents grant, bargain, sell, convey, remise, release and forever quitclaim unto the said party of the second part, and to its successors and assigns, all the right, title, interest, estate, claim and demand, both at law and in equity, and as well in possession as in expectancy, of the said party of the first part, of, in and to all that certain lot and parcel of land situated in The City of San Diego, County of San Diego, State of California, and more particularly described as follows, to-wit:

Lot B, in block ninety-seven (97) of Horton's Addition to The City of San Diego, according to the official map thereof on file in the office of the County Recorder of San Diego County, California; together with all the right, title, interest, estate, claim and demand, both at law and in equity, and as well in possession as in expectancy, of the said party of the first part, of, in and to all that certain property, both real

and personal, in the estate of Emily Overbaugh now in course of probate in the Superior Court of the County of San Diego, State of California, which said probate proceeding is known and numbered as No. 3399; together with all and singular the tenements, hereditaments and appurtenances thereunto belonging, or in anywise appertaining, and the rents, issues and profits thereof.

TO HAVE AND TO HOLD all and singular the said premises, together with the appurtenances, unto the said party of the second part, its successors and assigns forever.

IN WITNESS WHEREOF, the said S. D. McMillan, party of the first part, has hereunto set his hand and seal the day and year first hereinabove written.

Sam D. McMillan (SEAL)

S. D. McMillan

STATE OF Louisiana }
) ss.
County of Calcasien)

On this 10th day of November, A. D. Nineteen Hundred and Seventeen, before me, A. M. Mayo, a Notary Public in and for said County, residing therein, duly commissioned and sworn, personally appeared S. D. McMillan, known to me to be the person described in and whose name is subscribed to the within instrument, and acknowledged to me that he executed the same.

IN WITNESS WHEREOF, I have hereunto set my hand and affixed my Notarial seal, at my office in Lake Charles, County of Calcasien, State of Louisiana, the day and year in this certificate first above written.

A. M. Mayo,
(SEAL) Notary Public in and for the County of Calcasien,
MY COMMISSION EXPIRES AUGUST 9th, 1922 State of Louisiana

RECORDED AT REQUEST OF City Clerk, NOV 28 1917 At 27 Min. past 2 o'clock P. M.
in Book No. 744 of Deeds, Page 462 Et. Seq., Records of SAN DIEGO COUNTY, CALIFORNIA.

JOHN H. FERRY, County Recorder.

By N. C. Parsons Deputy.

I HEREBY CERTIFY that the above and foregoing is a full, true and correct copy of QUITCLAIM DEED of S. D. McMILLAN to CITY OF SAN DIEGO, CALIFORNIA, being Document No. 112859.

Allen H. Wright,

City Clerk of the City of San Diego, California.

By Y. A. Jacques Deputy.

THIS INDENTURE, made this 9 day of November, in the year one thousand nine hundred and seventeen, between HOPE McELDOWNEY, of the County of Hennepin, State of Minnesota, party of the first part, and THE CITY OF SAN DIEGO, a municipal corporation located in the County of San Diego, State of California, party of the second part, WITNESSETH:

That the said party of the first part, for and in consideration of the sum of One Dollar (\$1.00) to her in hand paid by the said party of the second part, the receipt whereof is hereby acknowledged, does by these presents grant, bargain, sell, convey, remise, release and forever quitclaim unto the said party of the second part, and to its successors and assigns, all the right, title, interest, estate, claim and demand, both at law and in equity, and as well in possession as in expectancy, of the said party of the first part, of, in and to all that certain lot and parcel of land situated in The City of San Diego, County of San Diego, State of California, and more particularly described as follows, to-wit:

Lot B, in block ninety-seven (97) of Horton's Addition to The City of San Diego,

according to the official map thereof on file in the office of the County Recorder of San Diego County, California; together with all the right, title, interest, estate, claim and demand, both at law and in equity, and as well in possession as in expectancy, of the said party of the first part of, in and to all that certain property, both real and personal, in the estate of Emily Overbaugh now in course of probate in the Superior Court of the County of San Diego, State of California, which said probate proceeding is known and numbered as No. 3399; together with all and singular the tenements, hereditaments and appurtenances thereunto belonging, or in anywise appertaining, and the rents, issues and profits thereof.

TO HAVE AND TO HOLD all and singular the said premises, together with the appurtenances, unto the said party of the second part, its successors and assigns forever.

IN WITNESS WHEREOF, the said Hope McEldowney, party of the first part, has hereunto set her hand and seal the day and year first hereinabove written.

Hope McEldowney (SEAL)

STATE OF Minnesota)
County of Hennepin) ss.

On this 9 day of Nov., A. D. Nineteen hundred and seventeen, before me, Thomas J. Olsen, a Notary Public in and for said County, residing therein, duly commissioned and sworn, personally appeared Hope McEldowney, known to me to be the person described in and whose name is subscribed to the within instrument, and acknowledged to me that she executed the same.

IN WITNESS WHEREOF, I have hereunto set my hand and affixed my Notarial Seal at my office in Minneapolis, County of Hennepin, State of Minnesota, the day and year in this certificate first above written.

(SEAL)

Thomas J. Olsen

Notary Public in and for the County of Hennepin,
State of Minnesota

NOTARY PUBLIC, HENNEPIN COUNTY, MINN.

MY COMMISSION EXPIRES DEC. 13, 1920.

RECORDED AT REQUEST OF City Clerk, NOV 28 1917 At 28 Min. past 2 o'clock P. M.
in Book No. 744 of Deeds, Page 463 Et. Seq., Records of SAN DIEGO COUNTY, CALIFORNIA.

JOHN H. FERRY, County Recorder,

By N. C. Parsons, Deputy.

I HEREBY CERTIFY that the above and foregoing is a full, true and correct copy of QUITCLAIM DEED of HOPE McELDOWNEY to CITY OF SAN DIEGO, CALIFORNIA, Being Document No. 112860.

Allen H. Wright,

City Clerk of the City of San Diego, California.

By Y. A. Jacques Deputy.

KNOW ALL MEN BY THESE PRESENTS, The consent of the Railroad Commission of the State of California having been first had and obtained, that ROBERT DICK, of The City of San Diego, County of San Diego, State of California, for and in consideration of the sum of One Dollar (\$1.00) to him in hand paid, the receipt whereof is hereby acknowledged, and in further consideration that The City of San Diego, grantee herein, shall take over and operate the property hereinafter described as a part of the water system of The City of San Diego, which said City agrees to do by the acceptance of this conveyance, does hereby grant, bargain, sell and convey unto THE CITY OF SAN DIEGO, a municipal corporation organized and existing under and by virtue of the Constitution and laws of the

State of California, and having its principal place of business in the County of San Diego, State of California; all those certain portions of the system for the distribution of water to a certain section of said The City of San Diego, commonly known as Encanto, which said water distribution system is more particularly described as follows:

Approximately seven hundred (700) feet of two-inch mains commencing at the intersection of Iona Drive and Kenwood Street and thence east on Kenwood Street and Kenwood Street extended, to 61st Street; five hundred (500) feet of three-quarter inch pipe from this point south on 61st Street to Akins Avenue; five hundred (500) feet of two-inch main on 60th Street between Akins Avenue and Kenwood Street; four hundred (400) feet of two-inch main and One hundred (100) feet of three-quarter inch main on Iona Drive south of Kenwood Street; one hundred (100) feet of three-quarter inch pipe on Akins Avenue running east from the intersection of this street with 60th Street, and one hundred (100) feet of three-quarter inch main running west on Akins Avenue from the intersection of this street with 60th Street;

Together with all and singular the tenements, hereditaments and appurtenances thereunto belonging, or in any wise appertaining, and the reversion and reversions, remainder and remainders, rents, issues and profits thereof.

TO HAVE AND TO HOLD all and singular the above mentioned and described water distribution system, together with the appurtenances, unto said The City of San Diego, the said grantee, its successors and assigns forever.

IN WITNESS WHEREOF, I have hereunto set my hand and seal this seventh day of December, 1917.

Robert Dick

(STATE OF CALIFORNIA,) ss;
County of San Diego.)

On this 7th day of December, in the year one thousand nine hundred and seventeen, before me, Shelley J. Higgins, a Notary Public in and for said County, residing therein, duly commissioned and sworn, personally appeared ROBERT DICK, known to me to be the person described in and whose name is subscribed to the within instrument, and acknowledged to me that he executed the same.

IN WITNESS WHEREOF, I have hereunto set my hand and affixed my official seal, the day and year in this certificate first above written.

(SEAL)

Shelley J. Higgins,
Notary Public in and for the County of San Diego,
State of California.

RECORDED AT REQUEST OF Allen H. Wright (City Clerk) DEC 11, 1917 at 10 o'clock A.M. in Book No. 743 of Deeds, Page 239, Records of SAN DIEGO COUNTY, CALIFORNIA.

JOHN H. FERRY, County Recorder.

By W. Howard Ferry Deputy.

I HEREBY CERTIFY that the above and foregoing is a full, true and correct copy of DEED from ROBERT DICK to CITY OF SAN DIEGO, CALIFORNIA, being Document No. 113280.

Allen H. Wright,
City Clerk of the City of San Diego, California.
By Y. A. Jacques Deputy.

KNOW ALL MEN BY THESE PRESENTS, The consent of the Railroad Commission of the State of California, having been first had and obtained, that CHARLES H. WALKER, of The City of San Diego, County of San Diego, State of California, for and in consideration of the sum of One Dollar (\$1.00) to him in hand paid, the receipt whereof is hereby acknowledged, and in further consideration that The City of San Diego, grantee herein, shall

take over and operate the property hereinafter described as a part of the water system of The City of San Diego, which said City agrees to do by the acceptance of this conveyance, does hereby grant, bargain, sell and convey unto THE CITY OF SAN DIEGO, a municipal corporation organized and existing under and by virtue of the Constitution and laws of the State of California, and having its principal place of business in the County of San Diego, State of California, all those certain portions of the system for the distribution of water to a certain section of said The City of San Diego, commonly known as Encanto, which said water distribution system is more particularly described as follows:

Three hundred twenty-five (325) feet of two-inch mains on F Street, between 40th and 41st Streets; six hundred sixteen (616) feet of two inch main in the alley in block 3, Walkers Addition lying between F Street and Market Street, and 40th Street and Raven Street; five hundred seventy-five (575) feet of two-inch main in block 4, Walker's Addition, lying between F Street and Market Street, and Raven Street and 41st Street;

Together with all and singular the tenements, hereditaments and appurtenances thereunto belonging, or in any wise appertaining, and the reversion and reversions, remainder and remainders, rents, issues and profits thereof.

TO HAVE AND TO HOLD all and singular, the above mentioned and described water distribution system, together with the appurtenances, unto said The City of San Diego, the said grantee, its successors and assigns forever.

IN WITNESS WHEREOF, I have hereunto set my hand and seal this 4th day of December, 1917.

Charles H. Walker

STATE OF CALIFORNIA,) ss.
County of San Diego.)

On this 4th day of December, in the year one thousand nine hundred and seventeen, before me, Shelley J. Higgins, a Notary Public in and for said County, residing therein, duly commissioned and sworn, personally appeared Charles H. Walker, known to me to be the person described in and whose name is subscribed to the within instrument, and acknowledged to me that he executed the same.

IN WITNESS WHEREOF, I have hereunto set my hand and affixed my official seal, the day and year in this certificate first above written.

(SEAL)

Shelley J. Higgins,

Notary Public in and for the County of San Diego,
State of California.

RECORDED AT REQUEST OF Allen H. Wright (City Clerk) At 1 Min. past 10 o'clock A. M. in Book No. 743 of Deeds, Page 240, Records of SAN DIEGO COUNTY, CALIFORNIA.

JOHN H. FERRY, County Recorder.

By W. Howard Ferry Deputy.

I HEREBY CERTIFY that the above and foregoing is a full, true and correct copy of DEED from CHARLES H. WALKER, to City of San Diego, California, being Document No. 113281.

Allen H. Wright,

City Clerk of the City of San Diego, California.

By Yd Jacques Deputy.

KNOW ALL MEN BY THESE PRESENTS, The consent of the Railroad Commission of the State of California having been first had and obtained, that W. A. SHAULES, of The City of San Diego, County of San Diego, State of California, for and in consideration of the sum of Seven hundred fifty dollars (\$750.00), in lawful money of the United States of America, to him in hand paid, the receipt whereof is hereby acknowledged, does hereby

grant, bargain, sell and convey unto THE CITY OF SAN DIEGO, a municipal corporation organized and existing under and by virtue of the Constitution and laws of the State of California, and having its principal place of business in the County of San Diego, State of California, all those certain portions of the system for the distribution of water to a certain section of said The City of San Diego, commonly known as Encanto, which said water distribution system is more particularly described as follows:

1252 feet 3 inch dipped pipe
 2065 feet 2 inch dipped pipe
 5305 feet 1-1/2 inch dipped pipe
 100 feet 1 inch dipped pipe
 One Redwood tank with float
 10 - 5/8 Meters
 4 - 3 inch L's
 2 - 2 x 24 inch nipples
 3 - 2 inch service cocks
 2 - 2 inch L's
 3 - 2 x 24 inch nipples
 1 - 2 inch check valve
 1 - 2 inch nipple
 2 - 2 inch unions
 3 - set 2 inch Lock nuts
 4 - 1-1/2 inch Gate valves
 1 - 2 inch Gate valve
 3 - 3 inch Gate valves
 1 - 1-1/2 Check Valve
 1 - 3 inch Check Valve
 1 - 1-1/2 inch Union
 1 - 3 inch Union
 1 - Pair 3 inch Lock nuts
 1 - Pair 1-1/2 inch Lock nuts
 1 - 1-1/2 inch x 12 inch Nipple
 7 - 3 inch Cross
 1 - 2 x 3 inch Bushing
 1 - 3 x 1-1/2 inch Bushing
 1 - 1-1/2 inch x 30 inch Nipple
 2 - 1-1/2 inch L's
 1 - 1-1/2 x 20 inch Nipples
 1 - 1-1/2 x 12 inch Nipples
 1 - Pair Lock nuts 1-1/2 inch
 1 - 3 x 6 inch Nipple
 6 - 3 inch T's
 7 - 2 inch Cross
 9 - 1-1/2 inch Cross
 13 - 1-1/2 inch T's
 5 - 1-1/2 inch Y's

Together with all and singular the tenements, hereditaments and appurtenances thereunto belonging, or in any wise appertaining, and the reversion and reversions, remainder and remainders, rents, issues and profits thereof.

TO HAVE AND TO HOLD all and singular the above mentioned and described water dis-

tribution system, together with the appurtenances, unto said The City of San Diego, the said grantee, its successors and assigns forever.

IN WITNESS WHEREOF, I have hereunto set my hand and seal this 3rd day of December, 1917.

W. A. Shaules

STATE OF CALIFORNIA,)
) ss.
County of San Diego.)

On this 3rd day of December, in the year one thousand nine hundred and seventeen, before me, Eleanor Longfellow, a Notary Public in and for said County, residing therein, duly commissioned and sworn, personally appeared W. A. SHAULES, known to me to be the person described in and whose name is subscribed to the within instrument, and acknowledged to me that he executed the same.

IN WITNESS WHEREOF, I have hereunto set my hand and affixed my official seal, the day and year in this certificate first above written.

(SEAL)

Eleanor Longfellow

Notary Public in and for the County of San Diego
State of California.

RECORDED AT REQUEST OF Allen H. Wright (City Clerk) DEC 11, 1917, at 2 Min. past 10 o'clock A. M. in Book No. 743 of Deeds, Page 241, Et. Seq., Records of SAN DIEGO COUNTY, CALIFORNIA.

JOHN H. FERRY, County Recorder.

By W. Howard Ferry, Deputy.

I HEREBY CERTIFY that the above and foregoing is a full, true and correct copy of DEED from W. A. SHAULES to CITY OF SAN DIEGO, CALIFORNIA, being Document No. 113282.

Allen H. Wright,

City Clerk of the City of San Diego, California.

By Y. A. Jacques Deputy.

KNOW ALL MEN BY THESE PRESENTS, The consent of the Railroad Commission of the State of California having been first had and obtained, that Gertrude M. Porter, a married woman, and her husband, L. A. Porter, of The City of San Diego, County of San Diego, State of California, for and in consideration of the sum of One Dollar (\$1.00) to them in hand paid, the receipt whereof is hereby acknowledged, and in further consideration that The City of San Diego, grantee herein, shall install and maintain at its own expense a water meter on lot 9, block 3, of Liston Townsite Addition in said City, and a two-inch water meter on lot 18, block 2, of said Addition, and in further consideration that said The City of San Diego shall take over and operate the property hereinafter described as a part of the water system of The City of San Diego, all of which said City agrees to do by the acceptance of this conveyance, does hereby grant, bargain, sell, convey, remise, release unto THE CITY OF SAN DIEGO, a municipal corporation organized and existing under and by virtue of the Constitution and laws of the State of California, and having its principal place of business in The County of San Diego, State of California, all the right, title, interest, estate, claim and demand, both at law and in equity and as well in possession as in expectancy, of the said grantors herein, of, in and to all those certain portions of the system for the distribution of water to a certain section of said The City of San Diego, commonly known as Encanto, which said water distribution system is more particularly described as follows:

Seven hundred forty (740) feet of two-inch pipe on Lisbon Street, between Imperial Avenue and Pidgeon Street; four hundred sixty-eight (468) feet of one-inch pipe

on Pidgeon Street north of Lisbon Street; two hundred forty-eight (248) feet of one-inch pipe on Pidgeon Street south of Lisbon Street;

Together with all and singular the tenements, hereditaments and appurtenances thereunto belonging, or in anywise appertaining, and the reversion and reversions, remainder, and remainders, rents, issues and profits thereof.

TO HAVE AND TO HOLD all and singular, the above mentioned and described water distribution system, together with the appurtenances, unto said The City of San Diego, the said grantee, its successors and assigns, forever.

IN WITNESS WHEREOF, we have hereunto set our hands and seals this 6th day of December, 1917.

Gertrude M. Porter

L. A. Porter

STATE OF CALIFORNIA,)
) ss.
County of San Diego.)

On this 6th day of December, in the year one thousand nine hundred and seventeen, before me, Shelley J. Higgins, a Notary Public in and for said County, residing therein, duly commissioned and sworn, personally appeared Gertrude M. Porter and L. A. Porter, her husband, known to me to be the persons described in and whose names are subscribed to the foregoing instrument, and acknowledged to me that they executed the same.

IN WITNESS WHEREOF, I have hereunto set my hand and affixed my official seal, the day and year in this certificate first above written.

Shelley J. Higgins,

Notary Public in and for the County of San Diego,

(SEAL)

State of California.

RECORDED AT REQUEST OF Allen H. Wright (City Clerk) DEC 11, 1917, At 3 Min. past 10 o'clock A. M. in Book No. 743 of Deeds, Page 242, Et. Seq., Records of SAN DIEGO COUNTY, California.

JOHN H. FERRY, County Recorder.

By W. Howard Ferry, Deputy.

I HEREBY CERTIFY that the above and foregoing is a full, true and correct copy of DEED from GERTRUDE M. PORTER and L. A. PORTER to CITY OF SAN DIEGO, CALIFORNIA, being Document No. 113283.

Allen H. Wright,

City Clerk of the City of San Diego, California.

By Y. A. Jacques Deputy.

KNOW ALL MEN BY THESE PRESENTS, The consent of the Railroad Commission of the State of California having been first had and obtained, that A. W. McPHERSON, of The City of San Diego, County of San Diego, State of California, for and in consideration of the sum of One Dollar (\$1.00) to him in hand paid, the receipt whereof is hereby acknowledged, and in further consideration that The City of San Diego, grantee herein, shall install and maintain at its own expense a water meter on lot 9, block 3 of Lisbon Townsite Addition in said City, and a two-inch water meter on lot 18, block 2, of said Addition, and in further consideration that said The City of San Diego shall take over and operate the property hereinafter described as part of the water system of The City of San Diego, all of which said City agrees to do by the acceptance of this conveyance, does hereby grant, bargain, sell, convey, remise, release and forever quitclaim unto THE CITY OF SAN DIEGO, a municipal corporation organized and existing under and by virtue of the Constitution and laws of the State of California, and having its principal place of business in the County

of San Diego, State of California, all the right, title, interest, estate, claim and demand, both at law and in equity, and as well in possession as in expectancy, of the said grantor herein, of, in and to all those certain portions of the system for the distribution of water to a certain section of said The City of San Diego, commonly known as Encanto, which said water distribution system is more particularly described as follows:

Seven hundred forty (740) feet of two-inch pipe on Lisbon Street, between Imperial Avenue and Pidgeon Street; four hundred sixty-eight (468) feet of one-inch pipe on Pidgeon Street north of Lisbon Street; two hundred forty-eight (248) feet of one-inch pipe on Pidgeon Street south of Lisbon Street.

Together with all and singular the tenements, hereditaments and appurtenances thereunto belonging, or in anywise appertaining, and the reversion and reversions, remainder and remainders, rents, issues and profits thereof.

TO HAVE AND TO HOLD all and singular, the above mentioned described water distribution system, together with the appurtenances, unto said The City of San Diego, the said grantee, its successors and assigns forever.

IN WITNESS WHEREOF, I have hereunto set my hand and seal this 6th day of December, 1917.

A. W. McPherson

STATE OF CALIFORNIA,)
County of San Diego.) ss.

On this 6th day of December, in the year one thousand nine hundred and seventeen, before me, Shelley J. Higgins, a Notary Public in and for said County, residing therein, duly commissioned and sworn, personally appeared A. W. McPherson, known to me to be the person whose name is subscribed to the within instrument, and acknowledged to me that he executed the same.

IN WITNESS WHEREOF, I have hereunto set my hand and affixed my official seal the day and year in this certificate first above written.

(SEAL)

Shelly J. Higgins

Notary Public in and for the County of San Diego,
State of California.

RECORDED AT REQUEST OF Allen H. Wright (City Clerk) DEC 11, 1917, At 4 Min. past 10 o'clock A. M. in Book No. 743 of Deeds, Page 243, Et. Seq., Records of SAN DIEGO COUNTY, CALIFORNIA.

JOHN H. FERRY, County Recorder.

By W. Howard Ferry Deputy.

I HEREBY CERTIFY that the above and foregoing is a full, true and correct copy of DEED from A. W. McPHERSON to CITY OF SAN DIEGO, CALIFORNIA, being Document No. 113284.

Allen H. Wright,

City Clerk of the City of San Diego, California.

By Yd Jacques Deputy.

I, FRED J. ALLEN, For and in consideration of (One) DOLLARS, DO HEREBY GRANT to the City of San Diego, a Municipal Corporation, an easement and right of way for a public highway over and across All that Real Property situated in the City of San Diego, County of San Diego, State of California, bounded and described as follows:

A portion of Villa Lot 13, Mission Hills, according to the map thereof No. 1115, filed in the Office of the County Recorder of San Diego County, California, particularly bounded and described as follows, to-wit:

Beginning at the most southerly corner of said Villa Lot 13; thence northwest-

erly along the northeasterly line of Fort Stockton Drive, a distance of 8.35 feet to a point; thence N. 25 degrees 25 minutes E., 44.27 feet to a point on the easterly line of said Villa Lot 13; thence S. 16 degrees 34 minutes W., along the said easterly line of Villa Lot 13, a distance of 48.91 feet to the point or place of beginning.

To have and to hold the above granted and described premises unto the said grantee, its successors and assigns, forever for street purposes;

Witness my hand and seal this 26th day of September, 1917.

Fred J. Allen (SEAL)

STATE OF CALIFORNIA,) ss.
County of San Diego.)

On this 26th day of September, A. D. Nineteen Hundred and Seventeen before me, W. E. BARTLETT, a Notary Public in and for said County, residing therein, duly commissioned and sworn, personally appeared Fred J. Allen, known to me to be the person described in and whose name is subscribed to the within instrument, and acknowledged to me that he executed the same.

In Witness Whereof, I have hereunto set my hand and affixed my Official Seal, at my office, in the City of San Diego, County of San Diego, State of California, the day and year in this certificate first above written.

W. E. Bartlett

(SEAL)

Notary Public in and for the County of San Diego,
State of California.

RECORDED AT REQUEST OF City Clerk, DEC 6, 1917, At 3 Min. past 2 o'clock P. M.
in Book No. 748 of Deeds, Page 106 Et. Seq., Records of SAN DIEGO COUNTY, CALIFORNIA.

JOHN H. FERRY, County Recorder.

By H. A. Lytle, Deputy.

I HEREBY CERTIFY that the above and foregoing is a full, true and correct copy of GRANT DEED from FRED J. ALLEN to CITY OF SAN DIEGO, CALIFORNIA, being Document No. 113238.

Allen H. Wright,

City Clerk of the City of San Diego, California.

By Y. A. Jacques Deputy.

PIPE LINE LICENSE.

THIS INSTRUMENT, Executed this 5th day of June, 1917, by the ATCHISON, TOPEKA AND SANTA FE RAILWAY COMPANY, a corporation, hereinafter called the "Railway Company", and CITY OF SAN DIEGO, hereinafter called the "Second Party", WITNESSETH:

In consideration of the sum of Five DOLLARS, the receipt of which is hereby acknowledged, and the faithful performance by the Second Party of the covenants herein contained, the Railway Company licenses the Second Party to construct and maintain a pipe line 4 inches in diameter (hereinafter called the "CROSSING", to be used for carrying water across the right of way and under the tracks of the Railway Company at Mile Post 269 plus 2391.0 feet and along station grounds near the station of San Diego, San Diego County, California, as more particularly shown upon print hereto attached marked "Exhibit A" and made a part hereof.

IN CONSIDERATION of the foregoing license, the Second Party agrees, at its own cost and subject to the supervision and control of the Railway Company's chief engineer, to locate, construct and maintain the CROSSING in such a manner and of such material that it will not at any time be a source of danger to or interference with the tracks, roadbed and property of the Railway Company, or the safe operation of its railroad. If at any time the Second Party shall, in the judgment of the Railway Company, fail to properly per-

form its obligations under this section, the Railway Company may, at its option, itself perform such work as it deems necessary for the safe operation of its railroad, and in such event the Second Party agrees to pay, within fifteen days after bill shall have been rendered therefor, the cost so incurred by the Railway Company plus a sum equal to ten per cent thereof; but failure on the part of the Railway Company to perform the obligations of the Second Party, shall not release the Second Party from liability hereunder for loss or damage occasioned thereby.

The Second Party further agrees at all times to indemnify and save harmless the Railway Company against all claims, demands, actions or causes of action arising or growing out of any loss of or damage to property or injury to or death of persons which may be due in any manner to the construction, use, maintenance, state of repair or presence of the CROSSING, and to pay to the Railway Company the full amount of any loss or damage which the Railway Company may sustain, incur or become liable for on account thereof.

THIS LICENSE is given by the Railway Company and accepted by the Second Party upon the express condition that the same is and at all times shall be revocable at the will of the Railway Company, and whenever requested so to do by the Railway Company, the Second Party agrees to abandon the use of the CROSSING and to remove the same and restore the right of way and tracks of the Railway Company to the same condition in which they were prior to the placing of the said CROSSING thereunder. In case the Second Party shall fail to restore the Railway Company's premises as aforesaid within ten days, the Railway Company may proceed with such work at the expense of the Second Party. No termination hereof shall release the Second Party from any liability which may have attached or accrued previous to or at the time of such termination, nor from any obligation of indemnity herein contained.

IN WITNESS WHEREOF, the parties hereto have executed this instrument the day and year first above written.

Approved:

THE ATCHISON, TOPEKA AND SANTA FE RAILWAY COMPANY.

as to Form:

By

W. H. Wells,

Assistant to General Manager.

Solicitor.

THE CITY OF SAN DIEGO

Second Party.

as to Description:

G. W. Harris, 1/21/18.
Chief Engineer

By

Howard B. Bard

Virgilio Bruschi

Walter P. Moore,

Members of the Common Council.

(SEAL) ATTEST:

Allen H. Wright,

City Clerk.

(BLUE PRINT)

I hereby approve the form of the within Pipe Line License, this 4th day of January, 1918.

T. B. COSGROVE, CITY Attorney.

By

S. J. Higgins,

Deputy City Attorney.

I HEREBY CERTIFY that the above and foregoing is a full, true and correct copy of PIPE LINE LICENSE from THE ATCHISON, TOPEKA AND SANTA FE RAILWAY COMPANY to CITY OF SAN DIEGO, CALIFORNIA, being Document No. 113787.

Allen H. Wright,

City Clerk of the City of San Diego, California.

By

Y. A. Jacques

Deputy.

EXHIBIT "A"

ATTACHED TO CONTRACT BETWEEN
THE ATCHISON, TOPEKA AND SANTA FE RAILWAY COMPANY
AND
CITY OF SAN DIEGO

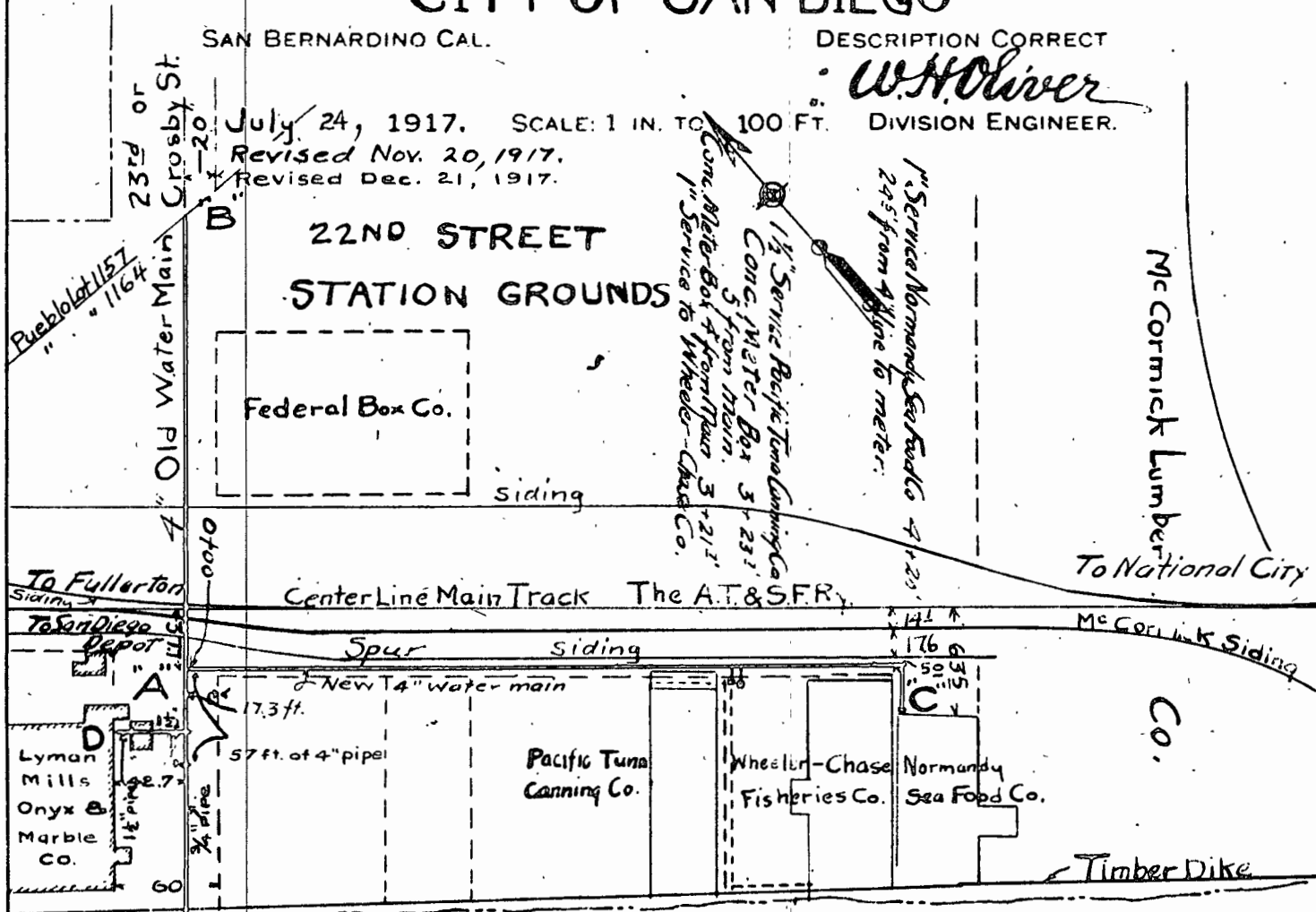
SAN BERNARDINO CAL.

DESCRIPTION CORRECT

W. H. Oliver

July 24, 1917. SCALE: 1 IN. TO 100 FT.
Revised Nov. 20, 1917.
Revised Dec. 21, 1917.

DIVISION ENGINEER.



BAY

DESCRIPTION

MILE POST	STREET	PIPE CARRIES	PRESSURE	SIZE	KIND	THICKNESS	REINFORCED UNDER TRACK WITH	BASE OF RAIL TO TOP OF PIPE	TRACK CROSSED	ANGLE
269+2391.0	Crosby	Water	80 lbs.	4"	Cast Iron	7/16"	None	2.5'	Main & 4 Sidings.	90°

Note - "ED" to "B" old city water main, "A" to "C" new city water main, Shown red here on.

Near Crosby St. San Diego, San Diego County, Cal.

Div'n. Engineer's Draw'g. L-3-1187

We. Peter B. Ziegler and Mary A. Ziegler, husband and wife, of Pima County, Arizona, For and in consideration of the sum of One (1) DOLLAR, Do hereby Grant to the City of San Diego, a Municipal Corporation, in the County of San Diego, State of California, an easement and right of way over and across All that Real Property situated in the City of San Diego, County of San Diego, State of California, bounded and described as follows:

A portion of lot one (1) of Ziegler Orchard Tract, being a re-subdivision of a portion of lot number thirty-three (33) of Horton's Purchase of Ex-Mission Lands, particularly described as follows:

The north five (5) feet of the East 132.5 feet of the west three hundred and five (305) feet of said lot one (1), being a strip of land five (5) feet in width lying contiguous to the north line of lot twenty-four (24) of Pearl Heights Orchard.

All according to maps thereof on file in the office of the County Recorder of San Diego County, State of California.

To have and to hold the above granted and described premises unto the said grantee, its successors and assigns, forever for street purposes;

Witness our hands and seals this 23 day of February, 1918.

Peter B. Ziegler (SEAL)
Mary E. Ziegler (SEAL)

STATE OF ARIZONA,)
COUNTY OF PIMA.) ss.

On this 23rd day of February, A. D. Nineteen Hundred and Eighteen, before me, Walter E. Lovejoy, a Notary Public in and for said County, residing therein, duly commissioned and sworn, personally appeared Peter B. Ziegler and Mary A. Ziegler, husband and wife, known to me to be the persons described in and whose names are subscribed to the within instrument, and acknowledged to me that they executed the same.

In Witness Whereof, I have hereunto set my hand and affixed my Official Seal, at my office, in Tucson, County of Pima, State of Arizona, the day and year in this certificate first above written.

Walter E. Lovejoy,
Notary Public in and for the County of Pima,
State of Arizona.
(SEAL)

RECORDED AT REQUEST OF A. H. Wright, MAR 5, 1918, At 3 Min. past 2 o'clock P.M. in Book No. 749 of Deeds, Page 328 Et. Seq., Records of SAN DIEGO COUNTY, CALIFORNIA.

JOHN H. FERRY, County Recorder.
By N. C. Parsons, Deputy.

I HEREBY CERTIFY that the above and foregoing is a full, true and correct copy of GRANT DEED from PETER B. ZIEGLER & MARY A. ZIEGLER, to City of San Diego, California, being Document No. 114632.

Allen H. Wright,
City Clerk of the City of San Diego, California.
By Y. A. Jacques Deputy.

PIPE LINE LICENSE.

THIS INSTRUMENT, Executed this 25th day of January, 1918 by the ATCHISON, TOPEKA AND SANTA FE RAILWAY COMPANY, a corporation, hereinafter called the "Railway Company" and CITY OF SAN DIEGO, hereinafter called the "Second Party", WITNESSETH:

In consideration of the sum of Five DOLLARS, the receipt of which is hereby acknowledged, and the faithful performance by the Second Party of the covenants herein contained, The Railway Company licenses the Second Party to construct and maintain a pipe line

3/4 inches in diameter (hereinafter called the "CROSSING"), to be used for carrying water across the right of way and under the tracks of the Railway Company at Mile Post 268 plus 3648.0 feet, near the Station of San Diego, San Diego County, State of California, as more particularly shown upon print hereto attached marked "Exhibit A", and made a part hereof.

IN CONSIDERATION of the foregoing license, the Second Party agrees, at its own cost and subject to the supervision and control of the Railway Company's chief engineer, to locate, construct and maintain the CROSSING in such a manner and of such material that it will not at any time be a source of danger to or interference with the tracks, road-bed and property of the Railway Company, or the safe operation of its railroad. If at any time the Second Party shall, in the judgment of the Railway Company, fail to properly perform its obligations under this section, the Railway Company may, at its option, itself perform such work as it deems necessary for the safe operation of its railroad, and in such event the Second Party agrees to pay, within fifteen days after bill shall have been rendered therefor, the cost so incurred by the Railway Company plus a sum equal to ten per cent thereof; but failure on the part of the Railway Company to perform the obligations of the Second Party, shall not release the Second Party from liability hereunder for loss or damage occasioned thereby.

The Second Party further agrees at all times to indemnify and save harmless the Railway Company against all claims, demands, actions or causes of action arising or growing out of any loss of or damage to property or injury to or death of persons which may be due in any manner to the construction, use, maintenance, state of repair or presence of the CROSSING, and to pay to the Railway Company the full amount of any loss or damage which the Railway Company may sustain, incur or become liable for on account thereof.

THIS LICENSE is given by the Railway Company and accepted by the Second Party upon the express condition that the same is and at all times shall be revocable at the will of the railway Company, and whenever requested so to do by the Railway Company, the Second Party agrees to abandon the use of the CROSSING and to remove the same and restore the right of way and tracks of the Railway Company to the same condition in which they were prior to the placing of the said CROSSING thereunder. In case the Second Party shall fail to restore the Railway Company's premises as aforesaid within ten days, the Railway Company may proceed with such work at the expense of the Second Party. No termination hereof shall release the Second Party from any liability which may have attached or accrued previous to or at the time of such termination, nor from any obligation of indemnity herein contained.

IN WITNESS WHEREOF, the parties hereto have executed this instrument the day and year first above written.

Approved: THE ATCHISON, TOPEKA AND SANTA FE Railway Company.

As to Form: By A. G. Wells,

General Manager.

Solicitor.

THE CITY OF SAN DIEGO.

As to Description:

By Howard B. Bard

Virgilio Bruschi

Walter P. Moore.

Chief Engineer

Second Party.

Members of the Common Council.

(SEAL) ATTEST: Allen H. Wright, City Clerk.

By Y. A. Jacques, Deputy.

I hereby approve the form of the within Pipe Line License, this 9th day of February, 1918.

T. B. COSGROVE, City Attorney.

By S. J. Higgins,

Deputy City Attorney.

I HEREBY CERTIFY that the above and foregoing is a full, true and correct copy of PIPE LINE LICENSE 3/4" at Mile Post 268 plus 3648.0 feet, near the Station of San Diego, being Document No. 115299, granted by the A. T. & S. F. Ry. Co.

Allen H. Wright,

City Clerk of the City of San Diego, California.

By Y. A. Jacques Deputy.

RIGHT OF WAY CONTRACT

We, HARRY L. MILLER, JEAN E. MILLER AND THE ALBERTA SECURITY CO., FOR AND IN CONSIDERATION of the benefits to accrue by the location and construction of a sewer line by the City of San Diego, California, through and across the property hereinafter described, and in consideration of the sum of One Dollar (\$1.00) to us in hand paid, the receipt whereof is hereby acknowledged, do hereby grant to the City of San Diego, a municipal corporation in the County of San Diego, State of California, an easement and right of way for the construction and maintenance of a line of sewers through, along and across all that certain real property, situate in the City of San Diego, County of San Diego, State of California, particularly described as follows, to-wit:-

Lots 1 to 6 inc., Block 7; Lots 1 to 8 inc., Block 8; Lots 1 to 5 inc., Block 9 and Lots 13 to 24 inc., Block 10 and Lot 9, Block "A" of the Resubdivision of Blocks 7, 8, 10 and a portion of 9 and Lot "A", Inspiration Heights, according to the official map thereof on file in the office of the County Recorder of San Diego County, California.

Said sewer to be located in said Block 7, as follows: Along the Westerly side of Lots 1 to 6, said Block 7 and along the west and southwesterly lines of said lot 9, Block A, to connect with the sewer now constructed along the center line of said Lot A, being the extension of Loma Pass.

Said sewer to be located in said Block 8, as follows: along the westerly end of said lots 1 to 5 and thence continuing southerly over and across said lots 6, 7 and 8 of said block 8, along the prolongation of the westerly line of said lot 5 to the southerly line of said lot 8; thence along the southerly side of said lot 9 and lot 8 to the easterly line thereof.

Said sewer to be located in said block 9 as follows: along the westerly end of said lots 1, 2, 3 and 4 and across lot 5 of said block 9, to the southerly line of said lot 5; thence along the southerly side of said lot 5, to the easterly line thereof.

Said sewer to be located in said block 10, as follows: along the northerly end of said lots 13 to 24 of said Block 10.

TO HAVE AND TO HOLD the above granted and described right of way unto the said City of San Diego, its successors and assigns forever, as a right of way for sewer pipe lines.

IN WITNESS WHEREOF, we have hereunto set our hands and seals and said corporation has caused this instrument to be executed by its proper officers thereunto duly authorized and its corporate seal to be affixed thereto this 19th day of December, 1917.

Harry L. Miller, (SEAL)

Jean E. Miller (SEAL)

By H. L. Miller, her Atty. in fact.

THE ALBERTA SECURITY CO.

By Martin V. Melhorn, President.

(SEAL) Attest: Frank Reinemund,
Secretary.

State of California)
County of San Diego) ss.

On this 19th day of December, Nineteen hundred and seventeen, before me, R. H. McFadden, a Notary Public in and for said County and State, residing therein, duly commissioned and sworn, personally appeared Harry L. Miller, known to me to be the person described in and whose name is subscribed to the within instrument and acknowledged to me that he executed the same.

IN WITNESS WHEREOF, I have hereunto set my hand and affixed my official seal at my office in the County of San Diego, State of California, the day and year in this certificate first above written.

(SEAL)

R. H. McFadden,
Notary Public in and for the County of San Diego,
State of California.

State of California)
County of San Diego) ss.

On this Nineteenth day of December, A. D. 1917, before me, R. H. McFadden, a Notary Public in and for said County of San Diego, State of California, residing therein, duly commissioned and sworn, personally appeared H. L. Miller, known to me to be the person whose name is subscribed to the within instrument, as the Attorney-in-fact of Jean E. Miller and acknowledged to me that he subscribed the name of Jean E. Miller thereto as principal and his own name as Attorney-in-Fact.

In Witness Whereof, I have hereunto set my hand and affixed my official seal, at my office in the County of San Diego, the day and year in this certificate first above written.

(SEAL)

R. H. McFadden,
Notary Public in and for San Diego County,
State of California.

State of California,) ss.
County of San Diego.)

On this Nineteenth day of December, A. D. 1917, before me, R. H. McFadden, a Notary Public in and for said County, residing therein, duly commissioned and sworn, personally appeared Martin V. Melhorn, known to me to be the President, and Frank Reinemund, known to me to be the Secretary of the Corporation that executed the within instrument, known to me to be the persons who executed the within instrument on behalf of the Corporation therein named, and acknowledged to me that such Corporation executed the same.

IN WITNESS WHEREOF, I have hereunto set my hand and affixed my official seal, at my office in the County of San Diego, the day and year in this Certificate first above written.

(SEAL)

R. H. McFadden,
Notary Public in and for said County and State.

Original Document Registered under Torrens Certificate #605- Filed by
Registrar April 11th, 1918.

I HEREBY CERTIFY that the above and foregoing is a full, true and correct copy of EASEMENT for Sewers- from H. L. Miller et al to City of San Diego, California, being Document No. 113579.

Allen H. Wright,
City Clerk of the City of San Diego, California.

By Y. A. Jacques Deputy.

Exchange Securities Company, a Corporation, organized and existing under and by virtue of the laws of the State of California, For and in consideration of One DOLLAR, Do Hereby Quitclaim to the City of San Diego, a Municipal Corporation, an easement and right of way for a public highway, All that Real Property situated in the City of San Diego, County of San Diego, State of California, bounded and described as follows:

The south ten feet of Lot 26, Block 4, Walker's Addition, according to the Map thereof No. 955, filed in the office of the County Recorder of San Diego County, California.

To have and to hold the above Quitclaimed and described premises unto the said grantee, its successors and assigns forever for Street purposes and for the extension of Market Street.

IN WITNESS WHEREOF, said Corporation has caused this instrument to be executed by its proper officers and its corporate seal affixed this 22nd day of June, 1917.

EXCHANGE SECURITIES COMPANY (SEAL)

By J. H. Shreve, President.

Attest: A. J. Quist, Secretary

STATE OF CALIFORNIA,)
) ss.
COUNTY OF SAN DIEGO.)

On this 22nd day of June, A. D. Nineteen Hundred and Seventeen before me, Hazel M. Brown a Notary Public in and for said County, residing therein, duly commissioned and sworn, personally appeared J. H. Shreve known to me to be the President, and A. J. Quist known to me to be the Secretary of the Corporation that executed the within instrument, known to me to be the persons who executed the within instrument on behalf of the Corporation within named, and acknowledged to me that such Corporation executed the same.

In Witness Whereof, I have hereunto set my hand and affixed my Official Seal, in the County of San Diego, State of California, the day and year in this certificate first above written.

Hazel M. Brown,

(SEAL)

Notary Public in and for the County of San Diego,
State of California.

RECORDED AT REQUEST OF City Clerk APR 30, 1918, At 2 o'clock P. M. in Book No. 758 of Deeds, Page 55 Et. Seq., Records of SAN DIEGO COUNTY, CALIFORNIA.

JOHN H. FERRY, County Recorder.

By N. C. Parsons, Deputy.

I HEREBY CERTIFY that the above and foregoing is a full, true and correct copy of QUITCLAIM DEED from EXCHANGE SECURITIES COMPANY to CITY OF SAN DIEGO, CALIFORNIA, being Document No. 115416.

Allen H. Wright,

City Clerk of the City of San Diego, California.

By Y. A. Jacques Deputy.

THE SAN DIEGO LAND CORPORATION, a corporation, For and in consideration of the sum of One (1) DOLLAR, Do Hereby Grant to the City of San Diego, a Municipal Corporation, in the County of San Diego, State of California, an easement and right of way for a public street over and across All that Real Property situated in the City of San Diego, County of San Diego, State of California, bounded and described as follows: A portion of the south half of the south half of lot 30; also a portion of the north half of the northeast quarter of lot 40; also a portion of the southeast quarter of lot 32, all of a portion of the Ex-Mission Lands of San Diego, known as Horton's Purchase, in the County of San Diego, California, according to map thereof No. 283, on file in the Office of the County Recorder of

San Diego County, California, particularly described as follows, to-wit:

Beginning at the southwest corner of said lot 30; thence east along the south line of said lot 30 a distance of 1000.28 feet to a point; thence northwesterly, making an angle of 146° 58' to the left, a distance of 14.08 feet to a point; thence curving to the left with a radius of 200 feet through an angle of 33° 02' a distance of 115.31 feet to a point; thence west tangent to said curve on a line parallel to and distant 40 feet north from the south line of said lot 30, a distance of 789.18 feet to a point; thence curving to the right with a radius of 210 feet, through an angle of 25° 28' 15" a distance of 93.35 feet to a point on the west line of said lot 30; thence south along the west line of said lot 30 a distance of 60.41 feet to the point or place of beginning.

Also beginning at the northeast corner of said lot 40; thence west along the north line of said lot 40 a distance of 56.71 feet to a point; thence southeasterly making an angle of 151° 00' to the left, a distance of 7.9 feet; thence curving to the left with a radius of 290 feet, through an angle of 10° 45' a distance of 54.41 feet to a point on the east line of said lot 40; thence north along the said east line of lot 40 a distance of 25.6 feet to the point or place of beginning.

Also beginning at a point on the east line of said lot 32, distant 69.76 feet north from the southeast corner of said lot 32; thence southwesterly to a point on the south line of said lot 32; distant 228.19 feet west from the southeast corner of said lot 32; thence west along the south line of said lot 32 a distance of 435.49 feet to the southwest corner of the southeast quarter of said lot 32; thence at right angles north 40 feet; thence east on a line parallel to and distant 40 feet north from the south line of said lot 32 a distance of 253.85 feet to a point; thence curving to the left with a radius of 260 feet, through an angle of 17° 00' a distance of 77.14 feet to a point; thence northeasterly, tangent to said curve, 349.06 feet to a point on the east line of said lot 32, distant 153.42 feet north from the southeast corner of said lot 32; thence south along the east line of said lot 32 a distance of 83.66 feet to the point or place of beginning.

To have and to hold the above granted and described premises unto the said grantee, its successors and assigns forever for Street purposes as and for the extension of Market Street.

IN WITNESS WHEREOF, said Corporation has caused this instrument to be executed by its proper officers and its corporate seal affixed this 18th day of April, 1917.

THE SAN DIEGO LAND CORPORATION

By Wm. H. Sallmon,

First Vice-President.

(SEAL) Attest: F. S. Jennings,

Secretary.

STATE OF CALIFORNIA,) ss.
COUNTY OF SAN DIEGO.)

On this 18th day of April A. D. Nineteen Hundred and Seventeen before me, H. L. Ensminger a Notary Public in and for said County, residing therein, duly commissioned and sworn, personally appeared Wm. H. Sallmon, known to me to be the First Vice President, and F. S. Jennings known to me to be the Secretary of the Corporation that executed the within instrument, known to me to be the persons who executed the within instrument on behalf of the Corporation within named, and acknowledged to me that such Corporation executed the same.

IN WITNESS WHEREOF, I have hereunto set my hand and affixed my Official Seal, in the County of San Diego, State of California, the day and year in this certificate first abovewritten.

(SEAL)

H. L. Ensminger,

Notary Public in and for the County of San Diego,
State of California.

RECORDED AT REQUEST OF City Clerk, APR 30, 1918, At 59 Min. past 1 o'clock P. M.
in Book No. 758 of Deeds, Page 53 Et. Seq., Records of San Diego County, California.

John H. Ferry, County Recorder.

By N. C. Parsons, Deputy.

I HEREBY CERTIFY that the above and foregoing is a full, true and correct copy
of GRANT DEED from THE SAN DIEGO LAND CORPORATION to CITY OF SAN DIEGO, CALIFORNIA,
being Document No. 115415.

Allen H. Wright,

City Clerk of the City of San Diego, California.

By Y. A. Jacques Deputy.

I, F. H. HURON, unmarried, of Danville, County of Hendricks, State of Indiana,
For and in consideration of the sum of (1) DOLLARS, Do Hereby Grant to the City of San
Diego, State of California, an easement and right of way for a public street over and
across All that Real Property situated in the City of San Diego, County of San Diego,
State of California, bounded and described as follows:

The south ten (10) feet of lots 26 and 27, in block 1, Walker's Addition, ac-
cording to map thereof No. 955, on file in the office of the County Recorder of San Diego
County, California.

To Have and to Hold the above granted and described premises unto the said
grantee, its successors and assigns, forever for street purposes; as and for the exten-
sion of Market Street.

Witness my hand and seal this 29th day of May, 1917.

F. H. Huron

(SEAL)

State of Indiana)
) ss.
County of Hendricks)

On this 29th day of May, A. D. Nineteen Hundred and Seventeen before me, John
T. Hume a Notary Public in and for said County, residing therein, duly commissioned and
sworn, personally appeared F. H. Huron, unmarried, of Danville, County of Hendricks, and
State of Indiana, known to me to be the person described in and whose name is subscribed
to the within instrument, and acknowledged to me that he executed the same.

IN WITNESS WHEREOF, I have hereunto set my hand and affixed my Official Seal,
at my office, in the County of Hendricks, State of Indiana, the day and year in this
certificate first above written.

(SEAL)

John T. Hume,

My Commission expires May 5th, 1919. Notary Public in and for the County of Hendricks,
State of Indiana.

RECORDED AT REQUEST OF City Clerk APR 30, 1918, at 58 Min. past 1 o'clock P.M.
in Book No. 758 of Deeds, Page 52, Et. Seq., Records of San Diego County, California.

John H. Ferry, County Recorder.

By N. C. Parsons, Deputy.

I HEREBY CERTIFY that the above and foregoing is a full, true and correct copy
of GRANT DEED from F. H. HURON to CITY OF SAN DIEGO, CALIFORNIA, being Document No.
115414.

Allen H. Wright,

City Clerk of the City of San Diego, California.

By Y. A. Jacques Deputy.

I, WILLEMINA CAVINS, a widow, a resident of the City of San Diego, County of San Diego, State of California, for and in consideration of the sum of One Dollar, do hereby grant to the City of San Diego, a municipal corporation in the County of San Diego, State of California, an easement for a public highway over all that real property situated in the City of San Diego, County of San Diego, State of California, bounded and described as follows:

The South forty feet of the Southwest quarter of lot numbered Thirty-three, also the North forty feet of lot numbered Thirty-eight, all being a portion of the Ex-Mission lands of San Diego, known as Horton's Purchase, according to the map thereof No. 283, on file in the County Recorder's office of the said County of San Diego.

To have and to hold the above granted and described premises unto the said grantee, its successors and assigns, forever, sole^{ly} for street purposes, as and for the extension of Market Street.

WITNESS my hand and seal this 26th day of June, 1917.

Willemina Cavins (SEAL)

STATE OF CALIFORNIA)
) ss.
County of San Diego }

On this 26th day of June, 1917, before me, Jack Moore, a Notary Public in and for said County, residing therein, duly commissioned and sworn, personally appeared Willemina Cavins, known to me to be the person described in and whose name is subscribed to the within instrument, and acknowledged to me that she executed the same.

IN WITNESS WHEREOF, I have hereunto set my hand and affixed my Notarial Seal at my office in the City of San Diego, County of San Diego, State of California, the day and year in this certificate first above written.

Jack Moore,

Notary Public in and for the County of San Diego,
(SEAL) State of California.

RECORDED AT REQUEST OF City Clerk, APR 30, 1918, At 57 Min. past 1 o'clock P.M.
in Book No. 758 of Deeds, Page 51 Et. Seq., Records of San Diego County, California.

John H. Ferry, County Recorder.

By N. C. Parsons, Deputy.

I HEREBY CERTIFY that the above and foregoing is a full, true and correct copy of GRANT DEED from WILLEMINA CAVINS to CITY OF SAN DIEGO, CALIFORNIA, being Document No. 115413.

Allen H. Wright,

City Clerk of the City of San Diego, California.

By Y. A. Jacques Deputy.

I, FRANK T. GREEN, for and in consideration of the sum of One (1) DOLLARS, DO HEREBY GRANT to the City of San Diego, a Municipal Corporation in the County of San Diego, State of California, an easement and right of way for a public street, over and across All that Real Property situated in the City of San Diego, County of San Diego, State of California, bounded and described as follows:

The south forty (40) feet of the southwest quarter of lot 32, of a portion of the Ex-Mission Lands of San Diego, known as Horton's Purchase, in the County of San Diego, California, according to map thereof No. 283, on file in the County Recorder's office of San Diego County, California.

To have and to hold the above granted and described premises unto the said grantee, its successors and assigns, forever for street purposes; as and for the extension

of
Market Street

WITNESS my hand and seal this 20th day of February, 1917.

Frank T. Green (SEAL)

STATE OF CALIFORNIA,)
COUNTY OF SAN DIEGO.) ss.

On this 20th day of February, A. D. Nineteen Hundred and Seventeen, before me, S. D. O'Neal, a Notary Public in and for said County, residing therein, duly commissioned and sworn, personally appeared Frank T. Green, known to me to be the person described in and whose name is subscribed to the within instrument, and acknowledged to me that he executed the same.

IN WITNESS WHEREOF, I have hereunto set my hand and affixed my Official Seal, at my office, in the City of San Diego, County of San Diego, State of California, the day and year in this certificate first above written.

S. D. O'Neal,
(SEAL) Notary Public in and for the County of San Diego,
State of California.

RECORDED AT REQUEST OF City Clerk, APR 30, 1918, At 56 Min. past 1 o'clock P.M. in Book No. 758 of Deeds, Page 50, Et. Seq., Records of San Diego County, California.

John H. Ferry, County Recorder.

By N. C. Parsons, Deputy.

I HEREBY CERTIFY that the above and foregoing is a full, true and correct copy of GRANT DEED from FRANK T. GREEN to CITY OF SAN DIEGO, CALIFORNIA, being Document No. 115412.

Allen H. Wright,
City Clerk of the City of San Diego, California.
By Y. Jacques Deputy

We, S. D. O'NEAL and AIMA O'NEAL, husband and wife, and J. H. O'NEILL and MARGARET O'NEILL, husband and wife, For and in consideration of the sum of One (1) DOLLAR, Do Hereby Grant to the City of San Diego, a Municipal Corporation, in the County of San Diego, State of California, an easement and right of way for a public street over and across All that Real Property situated in the City of San Diego, County of San Diego, State of California, bounded and described as follows:

The south forty (40) feet of the southeast quarter of lot 33 of a portion of the Ex-Mission Lands of San Diego, known as Horton's Purchase, in the County of San Diego, California, according to map thereof No. 283, on file in the County Recorder's office of San Diego County, California.

To have and to hold the above granted and described premises unto the said grantee, its successors and assigns, forever for street purposes; as and for the extension of Market Street.

Witness our hands and seals this 7th day of June, 1917.

S. D. O'Neal (SEAL)
Alma O'Neal (SEAL)
J. H. O'Neill (SEAL)
Margaret O'Neill.

STATE OF CALIFORNIA,)
COUNTY OF SAN DIEGO.) ss.

On this 7th day of June A. D. Nineteen Hundred and Seventeen before me, Minnie Schaffnet, a Notary Public in and for said County, residing therein, duly commissioned and

sworn, personally appeared S. D. O'Neal and Alma O'Neal, husband and wife, and J. H. O'Neill and Margaret O'Neill, husband and wife, known to me to be the persons described in and whose names are subscribed to the within instrument, and acknowledged to me that they executed the same.

IN WITNESS WHEREOF, I have hereunto set my hand and affixed my Official Seal, at my office, in the County of San Diego, State of California, the day and year in this certificate first above written.

Minnie Schaffnet.

(SEAL)

Notary Public in and for the County of San Diego,
State of California.

RECORDED AT REQUEST OF City Clerk APR 30, 1918, At 55 Min. past 1 o'clock P.M.
in Book No. 758 of Deeds, Page 49 Et. Seq., Records of San Diego County, California.

John H. Ferry, County Recorder.

By N. C. Parsons, Deputy.

I HEREBY CERTIFY that the above and foregoing is a full, true and correct copy of GRANT DEED from S. D. O'NEAL et ux and J. H. O'NEILL et ux to CITY OF SAN DIEGO, CALIFORNIA, being Document No. 115411.

Allen H. Wright,

City Clerk of the City of San Diego, California.

By Y. A. Jacques Deputy.

I, MARY L. KEYES, (a widow) For and in consideration of the sum of One (1) DOLLAR, Do hereby Grant to the City of San Diego, a Municipal Corporation, in the County of San Diego, State of California, an easement and right of way for a public street over and across All that Real Property situated in the City of San Diego, County of San Diego, State of California, bounded and described as follows:

The south forty (40) feet of the east one half of lot 34 of a portion of the Ex-Mission Lands of San Diego, known as Horton's Purchase, in the County of San Diego, California, according to the map thereof, No. 283, on file in the County Recorder's office of San Diego County, California.

To have and to hold the above granted and described premises unto the said grantee, its successors and assigns, forever for street purposes, as and for the extension of Market Street.

WITNESS my hand and seal this 5th day of March, 1917.

Mary L. Keyes (SEAL)

STATE OF CALIFORNIA,)
) SS.
COUNTY OF LOS ANGELES.)

On this 5th day of March, A. D. Nineteen Hundred and Seventeen, before me, James D. Johnson, a Notary Public in and for said County, residing therein, duly commissioned and sworn, personally appeared Mary L. Keyes, (a widow) known to me to be the person described in and whose name is subscribed to the within instrument, and acknowledged to me that she executed the same.

IN WITNESS WHEREOF, I have hereunto set my hand and affixed my Official Seal, at my office in the County of Los Angeles, State of California, the day and year in this certificate first above written.

(SEAL)

James D. Johnson,

Notary Public in and for the County of Los Angeles,
State of California.

RECORDED AT REQUEST OF City Clerk APR 30, 1918, At 54 Min. past 1 o'clock P.M.
in Book No. 758 of Deeds, Page 48 Et. Seq., Records of San Diego County, California.

John H. Ferry, County Recorder.

By N. C. Parsons, Deputy.

I HEREBY CERTIFY that the above and foregoing is a full, true and correct copy
of GRANT DEED from MARY L. KEYES to City of San Diego, California, being Document No.
115410.

Allen H. Wright,

City Clerk of the City of San Diego, California.

By Y. A. Jacques Deputy.

I, Charles H. Walker, For and in consideration of the sum of One (1) DOLLARS,
DO HEREBY GRANT to the City of San Diego, a Municipal Corporation, in the County of San
Diego, State of California, an easement and right of way for a public street over and
across All that Real Property situated in the City of San Diego, County of San Diego,
State of California, bounded and described as follows:

The south ten (10) feet of lots 26 and 27, block 2; also the south ten (10) feet
of lots 26 and 27, block 3; and also the south ten (10) feet of lot 27, block 4; all in
Walker's Addition, according to map thereof No. 955, on file in the office of the County
Recorder of San Diego County, California.

To have and to hold the above granted and described premises unto the said
grantee, its successors and assigns, forever for street purposes; as and for the extension
of Market Street.

Witness my hand and seal this 13th day of March, 1917.

Charles H. Walker, (SEAL)

STATE OF CALIFORNIA,)
) ss.
COUNTY OF SAN DIEGO.)

On this 13th day of March, A. D. Nineteen Hundred and Seventeen before me, S. D.
O'Neal, a Notary Public in and for said County, residing therein, duly commissioned and
sworn, personally appeared Charles H. Walker, known to me to be the person described in
and whose name is subscribed to the within instrument, and acknowledged to me that he
executed the same.

IN WITNESS WHEREOF, I have hereunto set my hand and affixed my Official Seal,
at my office in the City of San Diego, County of San Diego, State of California, the day
and year in this certificate first above written.

S. D. O'Neall,

(SEAL)

Notary Public in and for the County of San Diego,
State of California.

RECORDED AT REQUEST OF City Clerk, APR 30, 1918, At 51 Min. past 1 o'clock P.M.
in Book No. 759 of Deeds, Page 37, Et. Seq., Records of San Diego County, California.

John H. Ferry, County Recorder.

By N. C. Parsons, Deputy.

I HEREBY CERTIFY that the above and foregoing is a full, true and correct copy
of GRANT DEED from CHARLES H. WALKER to CITY OF SAN DIEGO, CALIFORNIA, being Document No.
115407.

Allen H. Wright,

City Clerk of the City of San Diego, California.

By Y. A. Jacques Deputy.

I, LEONARD E. STOCKING, For and in consideration of the sum of One (1) DOLLAR, Do hereby Grant to the City of San Diego, a Municipal Corporation, in the County of San Diego, State of California, an easement and right of way for a public street over and across All that Real Property situated in the City of San Diego, County of San Diego, State of California, bounded and described as follows:

The north forty (40) feet of lot 36, of a portion of the Ex-Mission Lands of San Diego, known as Horton's Purchase, in the County of San Diego, California, according to map thereof No. 283, on file in the County Recorder's office of San Diego County, California.

To have and to hold the above granted and described premises unto the said grantee, its successors and assigns, forever for street purposes; as and for the extension of Market Street.

Witness my hand and seal this Seventeenth day of April, 1917.

Leonard Stocking (SEAL)

Subscribed and sworn to before me
this 17th day of April, 1917.

T. T. Tourtillott, (SEAL)
Notary Public in and for the County
of Santa Clara, State of California.

STATE OF CALIFORNIA,)
) ss.
COUNTY OF SANTA CLARA)

On this 25th day of April, A. D. Nineteen Hundred and Seventeen before me, T. T. Tourtillott a Notary Public in and for said County, residing therein, duly commissioned and sworn, personally appeared Leonard E. Stocking, known to me to be the person described in and whose name is subscribed to the within instrument, and acknowledged to me that he executed the same.

IN WITNESS WHEREOF, I have hereunto set my hand and affixed my Official Seal, at my office, in the County of Santa Clara, State of California, the day and year in this certificate first above written.

(SEAL) T. T. Tourtillott,
Notary Public in and for the County of Santa Clara,
State of California.

RECORDED AT REQUEST OF City Clerk APR 30, 1918, at 52 Min. past 1 o'clock P.M. in Book No. 759 of Deeds, Page 38, Et. Seq., Records of San Diego County, California.

John H. Ferry, County Recorder
By N. C. Parsons, Deputy.

I HEREBY CERTIFY that the above and foregoing is a full, true and correct copy of GRANT DEED from LEONARD E. STOCKING to CITY OF SAN DIEGO, CALIFORNIA, being Document No. 115408.

Allen H. Wright,
City Clerk of the City of San Diego, California.
By Y. A. Jacques Deputy.

We, S. K. WOODWORTH and KATE T. WOODWORTH, husband and wife, For and in consideration of the sum of One (1) DOLLAR, Do hereby Grant to the City of San Diego, a Municipal Corporation, a municipal corporation in the County of San Diego, State of California, an easement and right of way for a public street over and across All that Real Property situated in the City of San Diego, County of San Diego, State of California, bounded and described as follows:

The south forty (40) feet of the west one-half of lot 34; also the north forty (40) feet of lot 37 of a portion of the Ex-Mission Lands of San Diego, known as Horton's Purchase, in the County of San Diego, California, according to the map thereof No. 283, filed in the County Recorder's office of San Diego County, California.

To have and to hold the above granted and described premises unto the said grantee, its successors and assigns, forever for street purposes; as and for the extension of Market Street.

Witness our hands and seals this 23rd day of February, 1917.

S. K. Woodworth (SEAL)

Kate T. Woodworth (SEAL)

STATE OF CALIFORNIA,)
) SS.
COUNTY OF SAN DIEGO.)

On this 23rd day of February, A. D. Nineteen Hundred and Seventeen before me, S. D. O'Neal a Notary Public in and for said County, residing therein, duly commissioned and sworn, personally appeared S. K. Woodworth and Kate T. Woodworth, husband and wife, known to me to be the persons described in and whose names are subscribed to the within instrument, and acknowledged to me that they executed the same.

IN WITNESS WHEREOF, I have hereunto set my hand and affixed my Official Seal, at my office, in the city of San Diego, County of San Diego, State of California, the day and year in this certificate first above written.

S. D. O'Neal,

(SEAL)

Notary Public in and for the County of San Diego,
State of California.

RECORDED AT REQUEST OF City Clerk APR 30, 1918, At 53 Min. past 1 o'clock P.M.
in Book No. 759 of Deeds, Page 39 Et. Seq., Records of San Diego County, California.

John H. Ferry, County Recorder.

By N. C. Parsons, Deputy.

I HEREBY CERTIFY that the above and foregoing is a full, true and correct copy of GRANT DEED from S. K. WOODWORTH et ux to CITY OF SAN DIEGO, CALIFORNIA, being Document No. 115409.

Allen H. Wright,

City Clerk of the City of San Diego, California.

By Y. Jacques Deputy.

PARTIAL RELEASE OF MORTGAGE.

KNOW ALL MEN BY THESE PRESENTS, That the University Avenue Bank, a corporation, the undersigned, in consideration of the location and establishment of a public highway over the land hereinafter described, and the benefits to accrue to it thereby, does hereby grant and release all its lien under that certain mortgage executed by S. D. O'Neal and Alma O'Neal, husband and wife, and J. H. O'Neill and Margaret O'Neill, husband and wife, to University Avenue Bank on the 12th day of August, 1912, and recorded in the office of the County Recorder of San Diego County, California, in Book 181 of Mortgages, at page 383, to The City of San Diego, a municipal corporation, the right of way and incidents thereto appurtenant, for a public highway over and across the following described lands and premises included in and subject to the mortgage interest of said mortgage, and lying in the City of San Diego, County of San Diego, State of California, and more particularly described as follows, to-wit:

The south forty (40) feet of the southeast quarter of lot 33 of a portion of the Ex-Mission Lands of San Diego, known as Horton's Purchase, in the County of San Diego,

California, according to the map thereof No. 283, on file in the office of the County Recorder of San Diego County, California.

And said University Avenue Bank hereby waives all claim for damages or compensation for and on account of the establishment of said public highway.

IN WITNESS WHEREOF, said corporation has caused this instrument to be executed, and its corporate name and seal to be hereto affixed, by its proper officers thereunto duly authorized this 9th day of June, 1917.

UNIVERSITY AVENUE BANK

(SEAL) ATTEST:

By Chas. T. Chandler, Pres.

E. G. Otis, Cashier.

STATE OF CALIFORNIA,) ss.
County of San Diego.)

On this 9th day of June, A. D. Nineteen Hundred and Seventeen, before me, Lela I. Stillman, a Notary Public in and for said County, residing therein, duly commissioned and sworn, personally appeared Chas. T. Chandler, known to me to be the President and E. G. Otis, known to me to be the Secretary and Cashier of the corporation that executed the within instrument, known to me to be the persons who executed the within instrument on behalf of the corporation within named, and acknowledged to me that such corporation executed the same.

IN WITNESS WHEREOF, I have hereunto set my hand and affixed my official seal, in the County of San Diego, State of California, the day and year in this certificate first above written.

(SEAL)

Lela I. Stillman

Notary Public in and for the County of San Diego,
State of California.

My Commission Expires May 19, 1920.

RECORDED AT REQUEST OF City Clerk, APR 30, 1918, At 1 Min. past 2 o'clock P.M. in Book No. 38 of Sat. of Mtgs. Page 440, Records of San Diego County, California.

John H. Ferry, County Recorder.

By N. C. Parsons, Deputy.

I HEREBY CERTIFY that the above and foregoing is a full, true and correct copy of PARTIAL RELEASE OF MORTGAGE from UNIVERSITY AVENUE BANK to CITY OF SAN DIEGO, CALIFORNIA, being Document No. 115417.

Allen H. Wright,

City Clerk of the City of San Diego, California.

By Y. A. Jacques Deputy

PARTIAL RELEASE OF MORTGAGE

KNOW ALL MEN BY THESE PRESENTS, that the Citizens Savings Bank, a corporation, the undersigned, in consideration of the location and establishment of a public highway over the land hereinafter described, and the benefits to accrue to it thereby, does hereby grant and release all its lien under that certain mortgage executed by S. K. Woodworth and K. T. Woodworth, husband and wife, to Citizens Savings Bank on the 15th day of April, 1916, and recorded in the office of the County Recorder of San Diego County, California, in Book 251 of Mortgages, at page 58, to The City of San Diego, a municipal corporation, the right of way and incidents thereto appurtenant, for a public highway over and across the following described lands and premises included in and subject to the mortgage interest of said mortgage, and lying in the City of San Diego, County of San Diego, State of California, and more particularly described as follows, to-wit:

The south forty (40) feet of the west one-half of lot 34; also the north forty (40) feet of lot 37, of a portion of the Ex-Mission Lands of San Diego, known as Horton's Purchase, in the County of San Diego, California, according to the map thereof No. 283, on file in the office of the County Recorder of San Diego County, California.

And said Citizens Savings Bank hereby waives all claim for damages or compensation for and on account of the establishment of said public highway.

IN WITNESS WHEREOF, said corporation has caused this instrument to be executed, and its corporate name and seal to be hereto affixed, by its proper officers thereunto duly authorized this 24th day of February, 1917.

CITIZENS SAVINGS BANK (SEAL)

By I. Isaac Irwin, President.

ATTEST:

C. B. Whittelsey, Secretary.

STATE OF CALIFORNIA,) ss.
County of San Diego.)

On this 24th day of February, A. D. Nineteen Hundred and Seventeen, before me, S. D. O'Neal, a Notary Public in and for said County, residing therein, duly commissioned and sworn, personally appeared I. Isaac Irwin, known to me to be the President and C. B. Whittelsey, known to me to be the Secretary of the corporation that executed the within instrument, known to me to be the persons who executed the within instrument on behalf of the corporation within named, and acknowledged to me that such corporation executed the same.

IN WITNESS WHEREOF, I have hereunto set my hand and affixed my official seal, in the County of San Diego, State of California, the day and year in this certificate first above written.

(SEAL)

S. D. O'Neal

Notary Public in and for the County of San Diego,
State of California.

RECORDED AT REQUEST OF City Clerk, APR 30, 1918, At 2 Min. past 2 o'clock P.M. in Book No. 38 of Sat. of Mtgs., Page 441 Et. Seq., Records of San Diego County, California.

John H. Ferry, County Recorder.

By N. C. Parsons, Deputy.

I HEREBY CERTIFY that the above and foregoing is a full, true and correct copy of PARTIAL RELEASE OF MORTGAGE from CITIZENS SAVINGS BANK to CITY OF SAN DIEGO, CALIFORNIA, being Document No. 115418.

Allen H. Wright,

City Clerk of the City of San Diego, California.

By Y. A. Jacques Deputy.

PARTIAL RELEASE OF MORTGAGE.

KNOW ALL MEN BY THESE PRESENTS, that the Bank of Commerce and Trust Company, a corporation, the undersigned, in consideration of the location and establishment of a public highway over the land hereinafter described, and the benefits to accrue to it thereby, does hereby grant and release all its lien under that certain mortgage executed by Charles H. Walker to Emma V. Lightner on the 11th day of March, 1912, and recorded in the office of the County Recorder of San Diego County, California, in Book 178 of Mortgages, at page 236, et seq., and assigned to the Bank of Commerce and Trust Company on

the 5th day of October, 1912, and recorded in said County Recorder's office in Book 12 of Assignment of Mortgages, at page 449, to The City of San Diego, a municipal corporation, the right of way and incidents thereto appurtenant, for a public highway over and across the following described lands and premises included in and subject to the mortgage interest of said mortgage, and lying in the City of San Diego, County of San Diego, State of California, and more particularly described as follows, to-wit:

The south ten (10) feet of lots 26 and 27, block 2, and the south ten (10) feet of lot 26 in block 3, of Walker's Addition, according to the map thereof No. 955, filed in the office of the County Recorder of San Diego County, California.

And said Bank of Commerce and Trust Company hereby waives all claim for damages or compensation for and on account of the establishment of said public highway.

IN WITNESS WHEREOF, said corporation has caused this instrument to be executed, and its corporate name and seal to be hereto affixed, by its proper officers thereunto duly authorized this 31st day of March, 1917.

BANK OF COMMERCE AND TRUST COMPANY.

ATTEST: By Julius Wangenheim, P. (SEAL)

Milton H. Epstein,

Secretary

STATE OF CALIFORNIA,)
County of San Diego.) ss.

On this 31st day of March, A. D. Nineteen Hundred and Seventeen, before me, Cassius Carter a Notary Public in and for said County, residing therein, duly commissioned and sworn, personally appeared Julius Wangenheim, known to me to be the President and Milton H. Epstein, known to me to be the Secretary of the corporation that executed the within instrument, known to me to be the persons who executed the within instrument on behalf of the corporation within named, and acknowledged to me that such corporation executed the same.

IN WITNESS WHEREOF, I have hereunto set my hand and affixed my official seal, in the County of San Diego, State of California, the day and year in this certificate first above written.

(SEAL)

Cassius Carter,

Notary Public in and for the County of San Diego,
State of California.

RECORDED AT REQUEST OF City Clerk, APR 30, 1918, At 3 Min. past 2 o'clock P.M. in Book No. 38 of Sat. of Mtgs., Page 443, Et. Seq., Records of San Diego County, California.

John H. Ferry, County Recorder.

By N. C. Parsons, Deputy.

I HEREBY CERTIFY that the above and foregoing is a full, true and correct copy of PARTIAL RELEASE OF MORTGAGE from BANK OF COMMERCE & TRUST COMPANY, to CITY OF SAN DIEGO, CALIFORNIA, being Document No. 115419.

Allen H. Wright,

City Clerk of the City of San Diego, California.

By Y. A. Jacques Deputy.

UNION TRUST COMPANY OF SAN DIEGO, a corporation, of the City of San Diego, County of San Diego, State of California, For and in consideration of the sum of Ten DOLLARS, DOES HEREBY GRANT TO The City of San Diego, a municipal corporation, in the County of San Diego, State of California, all of its right, title and interest in and to All That Real Property situated in the City of San Diego, County of San Diego, State of California, bounded and described as follows:

Blocks Seventy-six (76) and Seventy-seven (77) of Mission Beach, according to map thereof No. 1651, filed in the office of the County Recorder of said San Diego County, December 14, 1914.

The same to be used for highway purposes only, as an extension of Mission Boulevard, and if at any time said property shall cease to be used for such purposes, it shall revert to the Grantor herein, its successors or assigns.

In Witness Whereof, said corporation has caused this deed to be signed by its President and Assistant Secretary and its corporate seal to be affixed hereto this 5th day of February, 1918.

UNION TRUST COMPANY OF SAN DIEGO.

By Jno. F. Forward,

President

(SEAL) ATTEST: C. H. English,

Assistant Secretary.

STATE OF CALIFORNIA,) ss.
COUNTY OF SAN DIEGO.)

On this 5th day of February, in the year one thousand nine hundred and eighteen before me, Lucile Knapp, a Notary Public in and for said County, personally appeared Jno. F. Forward, known to me to be the President, and C. H. English known to me to be the Assistant Secretary of the corporation that executed the within instrument, known to me to be the persons who executed the within instrument on behalf of the corporation therein named, and acknowledged to me that such corporation executed the same.

Lucile Knapp

(SEAL)

Notary Public in and for the County of San Diego,
State of California.

RECORDED AT REQUEST OF City Clerk, May 14, 1918, At 42 Min. past 9 o'clock A.M. in Book No. 758 of Deeds, Page 99 Et. Seq., Records of San Diego County, California.

John H. Ferry, County Recorder.

By N. C. Parsons, Deputy.

I HEREBY CERTIFY that the above and foregoing is a full, true and correct copy of GRANT DEED from UNION TRUST COMPANY OF SAN DIEGO, to CITY OF SAN DIEGO, CALIFORNIA, being Document No. 115653.

Allen H. Wright,

City Clerk of the City of San Diego, California.

By: Y. A. Jacques Deputy

KNOW ALL MEN BY THESE PRESENTS: That the consent of the Railroad Commission of the State of California having been first had and obtained, that T. M. ALEXANDER, MABEL ALICE REGAL and J. G. WHEELER, of The City of San Diego, County of San Diego, State of California, for and in consideration of the sum of Five Dollars (\$5.00) to them in hand paid, receipt whereof is hereby acknowledged, and in further consideration that The City of San Diego, grantee herein, shall take over and operate the property hereinafter described as part of the water system of The City of San Diego, which said City agrees to do by the

acceptance of this conveyance, and in further consideration that said The City of San Diego whenever proper applications are made therefor, install water meters on such properties and in such locations thereon as may be selected by said grantors herein without charge by said City, do hereby grant, bargain, sell and convey unto THE CITY OF SAN DIEGO, a municipal corporation organized and existing under and by virtue of the Constitution and laws of the State of California, and having its principal place of business in the County of San Diego, State of California, all those certain portions of the system for the distribution of water to a certain section of said The City of San Diego, commonly known as Encanto, which said water distributing system is more particularly described as follows:

A two inch water pipe commencing at a point on the west side of 61st Street in said City of San Diego, distant 33 feet north from the north line of Akins Avenue; thence south along the west side of said 61st Street a distance of 2000 feet, more or less, to the south boundary line of Lot Eighteen (18) of Cave & McHatton's Subdivision, according to the map thereof No. 159, filed in the office of the County Recorder of San Diego County March 30, 1887; thence westerly along the said boundary line of Lot Eighteen (18) a distance of 600 feet; also a one inch water pipe continuing along the south boundary line of said Lot Eighteen (18) to the intersection of the center line of 59th Street of said City; thence south along the said center line of 59th Street a distance of 625 feet, to the end of said pipe; together with one 2-inch Trident meter, one 5/8-inch Trident meter, and one 3/4-inch Trident meter;

Together with a Right of Way and Easement 16 feet wide, for the operation, construction and maintenance of a water main to be used in connection with a water distributing system hereinabove described, and also as a public highway and road; the center line of said Right of Way being the north line of Lot Seventeen (17) and the south line of Lot Eighteen (18) of said Cave & McHatton's Subdivision in The City of San Diego, California;

Together with all and singular the tenements, hereditaments and appurtenances thereunto belonging, or in any wise appertaining, and the reversion and reversions, remainder and remainders, rents, issues and profits thereof.

TO HAVE AND TO HOLD, all and singular, the above mentioned and described water distribution system, together with the appurtenances, unto The City of San Diego, the said grantee, its successors and assigns forever.

IN WITNESS WHEREOF, we have hereunto set our hands and seals this 13th day of May, 1918.

Mabel Alice Regal

J. G. Wheeler

T. M. Alexander.

STATE OF CALIFORNIA,)
COUNTY OF LOS ANGELES) ss.

On this 15th day of May, 1918, before me, L. W. Gatch, a Notary Public in and for said County, residing therein, duly commissioned and sworn, personally appeared T. M. Alexander, known to me to be the person described in and whose name is subscribed to the within instrument, and acknowledged to me that he executed the same.

IN WITNESS WHEREOF, I have hereunto set my hand and affixed my official seal, the day and year in this certificate first above written.

(SEAL)

L. W. Gatch,

Notary Public in and for the County of Los Angeles,
State of California.

STATE OF CALIFORNIA,)
) SS.
 COUNTY OF SAN DIEGO.)

On this 13th day of May, 1918, before me, Shelley J. Higgins, a Notary Public in and for said County, residing therein, duly commissioned and sworn, personally appeared Mabel Alice Regal and L. G. Wheeler, known to me to be the persons described in and whose names are subscribed to the within instrument, and acknowledged to me that they executed the same.

IN WITNESS WHEREOF, I have hereunto set my hand and affixed my official seal, the day and year in this certificate first above written.

(SEAL) Shelley J. Higgins,
 Notary Public in and for the County of San Diego,
 State of California.

RECORDED AT REQUEST OF City Clerk, MAY 21, 1918, At 45 Min. past 12 o'clock P.M. in Book No. 758 of Deeds, Page 126 Et. Seq., Records of San Diego County, California.

John H. Ferry, County Recorder.

By W. Howard Ferry, Deputy.

I HEREBY CERTIFY that the above and foregoing is a full, true and correct copy of DEED from T. M. Alexander, Mabel Alice Regal and J. G. Wheeler to The City of San Diego, California, being Document No. 115972.

Allen H. Wright,
 City Clerk of the City of San Diego, California.
 By Y. Jacques Deputy.

KNOW ALL MEN BY THESE PRESENTS:-

That KATE O. SESSIONS, of The City of San Diego, County of San Diego, State of California, for and in consideration of the sum of One Dollar (\$1.00) and other valuable consideration, in lawful money of the United States, the receipt whereof is hereby acknowledged, does hereby grant, bargain, and sell to THE CITY OF SAN DIEGO, a municipal corporation organized and existing under and by virtue of the constitution and laws of the State of California, and having its principal place of business in the County of San Diego, State of California, the following described property located in the County of San Diego, State of California, and more particularly described as follows:

1. Fee simple title in and to all that certain portion of Pueblo Lot 1785 of the Pueblo Lands of The City of San Diego, California, according to the map thereof made by James Pascoe in the year 1870, more particularly described as follows:

Commencing at the northeast corner of the north thirty-seven (37) acres of the west seventy-four (74) acres of said Pueblo Lot 1785; thence south 75° 26' west, along the northerly line of said Pueblo Lot a distance of 342 feet to a point; thence south 14° 50' east, 70 feet; thence north 75° 26' east, on a line parallel to the said northerly line of Pueblo Lot 1785 a distance of 342 feet to an intersection with the east line of said west seventy-four (74) acres; thence north 14° 50' west, 70 feet to the point or place of beginning;

Together with cement reservoir and all appurtenances thereto located on said land.

2. An easement and right of way for a public street over and across a portion of Pueblo Lot 1785 of the Pueblo Lands of The City of San Diego, California, according to the map thereof made by James Pascoe in the year 1870, more particularly described as follows:

Commencing on the easterly line of said west seventy-four (74) acres, at a point south 14° 50' east, 70 feet from the northeast corner thereof; thence south 14° 50' east, along the said easterly line of said west seventy-four (74) acres, a distance of 611.85 feet to a point; thence north 22° 40' west, 347.46 feet to a point; thence north 15° 23' west, 269.18 feet to a point on the southerly line of said Reservoir Site; thence north 75° 26' east, 50 feet to the point or place of beginning.

3. An easement and right of way for the construction, operation and maintenance of a water pipe line over and across a portion of Pueblo Lot 1785 of the Pueblo Lands of The City of San Diego, California, according to the map thereof made by James Pascoe in the year 1870, the center lines of which being more particularly described as follows:

Commencing on the southerly line of that certain tract of land herein conveyed for a Reservoir Site, at a point north 75° 26' east, 39.52 feet from the southwest corner thereof; thence south 18° 36' west, 241.92 feet; thence south 14° 38' west, 76.65 feet; thence south 10° 33' west, 62.92 feet; thence south 3° 51' west, 57.06 feet; thence south 3° 10' east, 51.18 feet; thence south 7° 40' east, 236.51 feet; thence south 6° 17' east, 34.25 feet; thence south 14° 35' west, 55.1 feet; thence south 24° 32' west, 67.4 feet; thence south 30° 34' west, 104.02 feet; thence south 27° 33' west, 118.42 feet; thence south 24° 30' west, 207.88; thence south 17° 52' west, 207.45 feet; thence south 30° 18' west, 61.65 feet; thence south 33° 53' west, 181.50 feet; thence south 75° 00 west 10 feet, more or less to a point on the westerly line of said Pueblo Lot 1785; also

Commencing at a point on the northerly line of Soledad Terrace, according to the map thereof No. 1618, filed in the office of the County Recorder of San Diego County, California, distant 532 feet westerly from the northeast corner of said Soledad Terrace; thence north 9° 59' west, 66.93 feet; thence north 15° 23' west, 218.02 feet; thence north 16° 08' west, 254.1 feet; thence north 51° 45' west, 7.85 feet to a point on the center line of the pipe line hereinabove described; also

Commencing at a point on the northerly line of said Soledad Terrace, distant 532 feet westerly from the northeast corner of said Soledad Terrace; thence south 5° 20' east, 75.72 feet; thence south 2° 43' east, 124.0 feet to the end of said pipe.

TOGETHER, with all and singular the tenements, hereditaments and appurtenances thereunto belonging or in anywise appertaining, and the reversion and reversions, remainder and remainders, rents, issues and profits thereof.

TO HAVE AND TO HOLD, all and singular the said premises, together with the appurtenances, unto the said City of San Diego, the said grantee, its successors and assigns forever.

IN WITNESS WHEREOF, the said Kate O. Sessions has hereunto set her hand and affixed here seal this 3rd day of April, 1918.

Kate O. Sessions, (SEAL)

STATE OF CALIFORNIA,) ss.
COUNTY OF SAN DIEGO.)

On this 3rd day of April, 1918, before me, A. S. Monroe, a Notary Public in and for said County, residing therein, duly commissioned and sworn, personally appeared KATE O. SESSIONS, known to me to be the person described in and whose name is subscribed to the within instrument, and acknowledged to me that she executed the same.

IN WITNESS WHEREOF, I have hereunto set my hand and affixed my Notarial Seal at my office in San Diego, County of San Diego, State of California, the day and year in this certificate first above written.

A. S. Monroe,

(SEAL)

Notary Public in and for the County of San Diego,
State of California.

RECORDED AT REQUEST OF City Clerk May 22, 1918, at 57 Min. past 1 o'clock P. M.
in Book No. 754 of Deeds, Page 450 Et. Seq., Records of San Diego County, California.

John H. Ferry, County Recorder.

By N. C. Parsons, Deputy.

I HEREBY CERTIFY that the above and foregoing is a full, true and correct copy
of DEED from K. O. SESSIONS to CITY OF SAN DIEGO, CALIFORNIA, being Document No. 115372.

Allen M. Wright,

City Clerk of the City of San Diego, California.

By Y. A. Jacques Deputy.

This indenture, made this 1st day of May, 1918, between Los Angeles and San Diego Beach Railway Company, a railway corporation, operating under and by virtue of the laws of the state of California, party of the first part, and the City of San Diego, a municipal corporation in the county of San Diego, state of California, party of the second part, witnesseth:

That the said party of the first part, for and in consideration of one dollar (\$1.00) to it in hand paid, the receipt whereof is hereby acknowledged, does hereby remise, release and forever quit-claim unto the said party of the second part, for street purposes, an easement and right-of-way over and across all that certain real property situated in the city of San Diego, county of San Diego, state of California, particularly described as follows, to-wit:

A portion of the right-of-way of the said railway company in Pueblo Lot 1783 of the Pueblo Lands of the city of San Diego, particularly bounded and described as follows, to-wit:

Commencing at the intersection of the southerly line of Turquoise Street, in Ocean Villa Tract of the city of San Diego, with the northeasterly right-of-way line of said railway company's right-of-way in said Pueblo Lot 1783; thence westerly, along the prolongation of said southerly line of Turquoise Street, to an intersection of the southwesterly right-of-way line of said railway company; thence northwesterly, along said southwesterly right-of-way line, to an intersection with the northerly line of La Jolla Boulevard; thence easterly, along the prolongation of the northerly line of La Jolla Boulevard, to an intersection with the said northeasterly right-of-way line of said railway company; thence southeasterly, along said northeasterly line of said railway company, to the point or place of beginning. The same being the extension of Turquoise Street in the city of San Diego, over and across said railway company's right-of-way in Pueblo Lot 1783, to a connection with the easterly end of said La Jolla Boulevard.

Excepting and reserving therefrom the rights and privileges of the first party, its successors and assigns, to continue to use said property for the purpose of operating and maintaining its railroad over and across the same under the terms and conditions of its railroad franchises as heretofore granted by ordinances of the said city of San Diego, and to have, maintain and construct such tracks, adjuncts and appendages thereon as it may deem necessary or expedient; such reserved and excepted use to be in common with the right of the said city to use and improve said property as and for a public street.

To have and to hold the same to the said city of San Diego, and its successors forever, for street purposes, subject to the above reservations.

In witness whereof, said Los Angeles and San Diego Beach Railway Company, party of the first part, has caused these presents to be executed and its corporate seal to be

hereto attached, by its proper officers thereunto duly authorized, this 1st day of May, 1918.

Los Angeles and San Diego Beach Railway Company.

By E. S. Babcock,

(SEAL) Attest:

President.

Frank A. Riehle,

Secretary.

STATE OF CALIFORNIA)
COUNTY OF SAN DIEGO) SS.

On this 1st day of May, 1918, before me, E. Swift Torrance, a notary public in and for said county, personally appeared E. S. Babcock, known to me to be the president, and Frank A. Riehle, known to me to be the secretary of the corporation that executed the within instrument, known to me to be the persons that executed the within instrument on behalf of the corporation within named, and acknowledged to me that such corporation executed the same.

In witness whereof, I have hereunto set my hand and affixed my official seal in said county, the day and year in this certificate first above written.

(SEAL)

E. Swift Torrance

Notary Public in and for the county of San Diego,
State of California.

RECORDED AT REQUEST OF City Clerk, May 29, 1918, At 35 Min. past 4 O'clock P. M.
in Book No. 759 of Deeds, Page 145 Et. Seq., Records of San Diego County, California.

John H. Ferry, County Recorder.

By Leroy E. Meeker, Deputy.

I HEREBY CERTIFY that the above and foregoing is a full, true and correct copy of EASEMENT & R/W FOR STREET, from L. A. & S. D. Beach Ry. to City of San Diego, California, being Document No. 115637.

Allen H. Wright,

City Clerk of the City of San Diego, California.

By Y. Jacques Deputy.

RIGHT OF WAY CONTRACT.

I, Alice Lee, For and in Consideration of the benefits to accrue by the location and construction of a sewer line by the City of San Diego, California, through and across the property hereinafter described, and in consideration of the sum of One Dollar (\$1.00), to me in hand paid, the receipt whereof is hereby acknowledged, do I hereby grant to the City of San Diego, a municipal corporation in the County of San Diego, State of California, an easement and right of way three feet in width through, along and across all that certain real property, situate in the City of San Diego, County of San Diego, State of California, particularly described as follows, to-wit:

Three feet along the south line of lot four (4) Block four (4) of North Florence Heights Addition.

To have and to hold the above granted and described right of way unto the said City of San Diego, its successors and assigns forever, as a right of way for a sewer pipe line.

In Witness Whereof, I have hereunto set my hand and seal this 10th day of May, 1918.

Alice Lee (SEAL)

STATE OF CALIFORNIA,)
COUNTY OF SAN DIEGO.) ss

On this 10 day of May in the year one thousand nine hundred and Eighteen, before me, H. E. Crane, Notary Public in and for said County, duly commissioned and sworn, personally appeared Alice Lee, known to me to be the person described in and whose name is subscribed to and who executed the annexed instrument, and acknowledged to me that she executed the same.

In Witness Whereof, I have hereunto set my hand and affixed the seal at my office in the County of San Diego, the day and year in this Certificate first above written.

H. E. Crane,
(SEAL) Notary Public.

RECORDED AT REQUEST OF City Clerk JUN 26 1918 At 5 Min. past 10 o'clock A. M. in Book No. 760 pf Deeds, Page 158 Et. Seq., Records of San Diego County, California.

John H. Ferry, County Recorder.

By W. Howard Ferry, Deputy.

I HEREBY CERTIFY that the above and foregoing is a full, true and correct copy of R/W CONTRACT for Sewer Pipe Line, from Alice Lee to City of San Diego, California, being Document No. 116168.

Allen H. Wright,
City Clerk of the City of San Diego, California.
By Y. Jacques Deputy.

EASEMENT.

I, Margaret R. Cottrell, for and in consideration of the benefits to accrue by the location and construction of a water main by the City of San Diego, California, through and across the property hereinafter described and in consideration of the sum of One Dollar, to me in hand paid, the receipt whereof is hereby acknowledged, do hereby grant to the City of San Diego, a municipal corporation in the County of San Diego, State of California, an easement and right-of-way for the construction and maintenance of a water main through, along and across all that certain real property situated in the City of San Diego, County of San Diego, State of California, particularly described as follows, to-wit:

All that portion of lot 4, block 121, of La Playa, in the City of San Diego, lying north of the United States Military Reservation line.

The center line of said water main shall be located parallel to and distant two feet north of said Reservation line.

This right-of-way is granted upon the condition that all excavations made both for construction and maintenance shall be back-filled and tamped firmly into position so as to leave the surface of the ground in its natural position.

TO HAVE AND TO HOLD the above granted and described right-of-way unto the said City of San Diego, its successors and assigns forever, as a right-of-way for a water pipe line only.

IN WITNESS WHEREOF, I have hereunto set my hand and seal this 22nd day of May, 1918.

Margaret R. Cottrell, (SEAL)

State of California,) ss.
County of San Diego.)

On this 22nd day of May, 1918, before me, A. S. Monroe, a Notary Public in and for said County and State, residing therein, duly commissioned and sworn, personally appeared, Margaret R. Cottrell, known to me to be the person described in and whose name is subscribed to the within instrument and acknowledged to me that she executed the same.

IN WITNESS WHEREOF, I have hereunto set my hand and affixed my Official Seal, at

my office, in San Diego, County of San Diego, State of California, the day and year in this certificate first above written.

(SEAL)

A. S. Monroe,

Notary Public in and for the County of San Diego,
State of California.

RECORDED AT REQUEST OF City Clerk JUN 26, 1918, At 6 Min. past 10 o'clock A. M.
in Book No. 760 of Deeds, Page 159 Et. Seq., Records of San Diego County, California.

John H. Ferry, County Recorder.

By W. Howard Ferry, Deputy.

I HEREBY CERTIFY that the above and foregoing is a full, true and correct copy of EASEMENT for WATER MAIN from MARGARET R. COTRELL to CITY OF SAN DIEGO, CALIFORNIA, being Document No. 116169.

Allen H. Wright,

City Clerk of the City of San Diego, California.

By Y. Jacques Deputy.

I, Naomi E. Nicholson, For and in consideration of One DOLLAR, Do Hereby Grant to the City of San Diego, a Municipal Corporation, an easement and right of way for street purposes over and across All that Real Property situated in the City of San Diego, County of San Diego, State of California, bounded and described as follows:

A portion of lots 24 and 25, block 2, of Nicholson's Addition, according to the map thereof, No. 952, filed in the Office of the County Recorder of San Diego County, California, and more particularly described as follows, to-wit:

Commencing at the southeasterly corner of said lot 24; thence northwesterly on a curve to the left from a tangent which is the easterly line of said block 2, with a radius of 50.36 feet through an angle of 69 degrees 36 minutes, a distance of 61.17 feet to a point on the northerly line of said block 2; thence southeasterly along the said northerly line of block 2; a distance of 35 feet to the northeasterly corner of said block 2; thence southerly along the easterly line of said block 2, a distance of 35 feet to the point or place of beginning.

To have and to hold the above granted and described premises unto the said grantee, its successors and assigns, forever for street purposes;

Witness my hand and seal this 24th day of June, 1918.

Naomi E. Nicholson (SEAL)

STATE OF CALIFORNIA,)
COUNTY OF SAN DIEGO.) ss.

On this 24th day of June, A. D. Nineteen Hundred and eighteen before me, A. S. Monroe, a Notary Public in and for said County, residing therein, duly commissioned and sworn, personally appeared Naomi E. Nicholson, known to me to be the person described in and whose name is subscribed to the within instrument, and acknowledged to me that she executed the same.

In Witness Whereof, I have hereunto set my hand and affixed my Official Seal, at my office, in the City of San Diego, County of San Diego, State of California, the day and year in this certificate first above written.

(SEAL)

A. S. Monroe,

Notary Public in and for the County of San Diego,
State of California.

RECORDED AT REQUEST OF A. H. Wright, Jul 16, 1918, at 22 Min. past 3 o'clock

P. M. in Book No. 760 of Deeds, Page 264 Et. Seq., Records of San Diego County, California.

John H. Ferry, County Recorder.

By N. C. Parsons, Deputy.

I HEREBY CERTIFY that the above and foregoing is a full, true and correct copy of GRANT DEED from NAOMI E. NICHOLSON to CITY OF SAN DIEGO, CALIFORNIA, being Document No. 116442.

Allen H. Wright,

City Clerk of the City of San Diego, California.

By Y. Jacques Deputy.

I, THALIA GRAHAM KELLY, of Julian, California, for and consideration of the sum of One Dollar (\$1.00) and of the waiver hereinafter contained, do hereby remise, release and forever quitclaim unto the City of San Diego, a municipal corporation in the County of San Diego, State of California, an easement and right of way for street purposes over and across all that real property situated in the City of San Diego, County of San Diego, State of California, bounded and described as follows:

A strip of land 40 feet in width over and across lots 1 and 4, block 509, of Old San Diego, according to the map thereof made by James Pascoe in the year 1870, and on file in the Office of the City Engineer of the said City of San Diego, and more particularly described as follows, to-wit:

Commencing at a point on the northeasterly line of said lot 1, distant 3.60 feet southeasterly from the most northerly corner of said lot 1; thence southeasterly along the northeasterly line of said lot 1, a distance of 75.43 feet; thence southerly 83.71 feet to a point on the southeasterly line of said lot 1, distant 44.92 feet southwesterly from the most easterly corner of said lot 1; thence southwesterly along the southeasterly line of said lot 1, a distance of 47.18 feet to a point, said point being 58.12 feet northeasterly from the most southerly corner of said lot 1; thence northerly 172.68 feet to the point or place of beginning.

Also, commencing at the most southerly corner of said block 509; thence northwesterly along the southwesterly line of said block, 57.07 feet; thence northerly 109.61 feet to a point on the northwesterly line of said lot 4, distant 58.12 feet northeasterly from the most westerly corner of said lot 4; thence northeasterly along the northwesterly line of said lot 4, a distance of 47.18 feet to a point, said point being 44.92 feet southwesterly from the most easterly corner of said lot 4; thence southerly 176.94 feet to a point on the southeasterly line of said block 509, distant 11.47 feet northeasterly from the point of beginning; thence southwesterly along the southeasterly line of said block 509, a distance of 11.47 feet to the point or place of beginning.

As a further consideration of the execution and acceptance of this quitclaimed easement and right of way the said City of San Diego hereby waives all interest to any portion of said lots 1 and 4, block 509, heretofore used as a public highway and not included in the right of way hereinabove described, save and excepting any lien of the said city for unpaid city taxes levied against said lots, and not adjusted or waived by Ordinance No. 7419, passed by the Common Council of San Diego on June 22nd, 1918.

TO HAVE AND TO HOLD the above quitclaimed and described premises unto the said grantee, its successors and assigns forever, for street purposes, as and for the extension of La Jolla Avenue.

WITNESS my hand and seal this 12th day of June, 1918.

Thalia Graham Kelly (SEAL)

State of California,) ss.
County of San Diego.)

On this 12th day of June, Nineteen Hundred and Eighteen, before me, Herbert C. Kelly, a Notary Public in and for said County and State, residing therein, duly commissioned and sworn, personally appeared Thalia Graham Kelly, known to me to be the person described in and whose name is subscribed to the foregoing instrument and acknowledged to me that she executed the same.

IN WITNESS WHEREOF, I have hereunto set my hand and affixed my official seal at my office in the County of San Diego, State of California, the day and year in this certificate first above written.

(SEAL)

Herbert C. Kelly,

Notary Public in and for the County of San Diego,
State of California.

RECORDED AT REQUEST OF A. H. Wright, JUL 16, 1918, At 24 Min. past 3 o'clock P.M. in Book No. 759 of Deeds, Page 246 Et. Seq., Records of San Diego County, California.

John H. Ferry, County Recorder.

By N. C. Parsons, Deputy.

I HEREBY CERTIFY that the above and foregoing is a full, true and correct copy of EASEMENT for Extension of La Jolla Avenue, from THALIA GRAHAM KELLY to CITY OF SAN DIEGO, CALIFORNIA, being Document No. 116443½.

Allen H. Wright,

City Clerk of the City of San Diego, California.

By Y. Jacques Deputy.

RIGHT OF WAY CONTRACT.

I, Harriett E. Baldwin, of the city of San Diego, California, For and in Consideration of the benefits to accrue by the location and construction of a sewer line by the City of San Diego, California, through and across the property hereinafter described, and in consideration of the sum of One Dollar (\$1.00), to me in hand paid, the receipt whereof is hereby acknowledged, do hereby grant to the City of San Diego, a municipal corporation in the County of San Diego, State of California, an easement and right of way for the construction and maintenance of a line of sewers through, along and across all that certain real property, situate in the City of San Diego, County of San Diego, State of California, particularly described as follows, to-wit:

Lots 12, 13 and 14, block 6, of Florence Heights Addition, according to map thereof on file in the office of the County Recorder of San Diego County, California.

This easement is executed upon the condition and further consideration that said lots shall be entitled to a free sewer connection at any time said lots are improved.

All excavations for the placing of said sewer shall be refilled and tamped firmly into position, leaving the ground in good condition.

To Have and to Hold the above granted and described right of way unto the said City of San Diego, its successors and assigns forever, as a right of way for a sewer pipe line.

In Witness Whereof I have hereunto set my hand and seal this 18th day of June, 1918.

Harriet E. Baldwin, (SEAL)

STATE OF CALIFORNIA) ss.
COUNTY OF SAN DIEGO)

On this 18th day of June in the year one thousand, nine hundred and eighteen

A. D. before me, A. S. Monroe, a Notary Public in and for said County, residing therein, duly commissioned and sworn, personally appear^ed Harriet E. Baldwin, personally known to me to be the person whose name is subscribed to the within instrument, and acknowledged to me that she executed the same.

IN WITNESS WHEREOF, I have hereunto set my hand and affixed my official seal the day and year in this certificate first above written.

(SEAL) A. S. Monroe,
Notary Public in and for the County of San Diego,
State of California.

RECORDED AT REQUEST OF A.H.Wright, JUL 16, 1918, At 25 Min. past 3 o'clock P.M.
in Book No. 760 of Deeds, Page 265 Et. Seq., Records of San Diego County, California.

John H. Ferry, County Recorder.

By N. C. Parsons, Deputy.

I HEREBY CERTIFY that the above and foregoing is a full, true and correct copy of R/W CONTRAet from HARRIET E. BALDWIN to CITY OF SAN DIEGO, CALIFORNIA, being Document No. 116444.

Allen H. Wright,
City Clerk of the City of San Diego, California.
By Yd Jacques Deputy.

E A S E M E N T.

San Diego and Arizona Railway Company, a corporation, organized and existing under and by virtue of the laws of the State of California, For and in consideration of One Dollar (\$1.00), does hereby grant to The City of San Diego, a municipal corporation, an easement and right of way for a public highway, over and across, All that Real Property situated in the City of San Diego, in the County of San Diego, State of California, bounded and described as follows:

A strip of land sixty (60) feet in width over and across the one hundred (100) foot Right of Way of the San Diego and Arizona Railway Company, through Lot Thirteen (13) of the Rancho Mission of San Diego, being the extension in a Southerly direction of Sixty-third Street, formerly Hunsaker Street in The City of San Diego, across said railway company's Right of Way to the intersection of the Northerly line of Imperial Avenue, formerly County Road in said City.

This easement and right of way is executed and delivered upon the expressed condition and further consideration that the said City of San Diego vacate, abandon, and forever relinquish all their right to the use of the present grade crossing located about two hundred and fifty (250) feet distant in an easterly direction from the easterly line of said Sixty-third Street produced Southerly.

To Have and To Hold the above granted and described easement unto the said grantee, its successors and assigns forever for street purposes, and for the extension of Sixty-third Street.

IN WITNESS WHEREOF, said corporation has caused this instrument to be executed by its proper officers and its corporate seal affixed this 9th day of March, 1918.

SAN DIEGO AND ARIZONA RAILWAY COMPANY

Approved: J. R. Lowe,
Supt. & Asst. Chf. Engr.
Approved: D. W. Pontius,
General Manager

By John D. Spreckels
President.
(SEAL) Attest: L. J. Masson,
Secretary.

STATE OF CALIFORNIA,)
COUNTY OF SAN DIEGO.) SS

On this 16th day of March, A. D. 1918, before me, Nat R. Titus, a Notary Public in and for said County, residing therein, duly commissioned and sworn, personally appeared John D. Spreckels, known to me to be the President, and L. J. Masson, known to me to be the Secretary of the Corporation that executed the within instrument, known to me to be the persons who executed the within instrument on behalf of the Corporation within named, and acknowledged to me that such Corporation executed the same.

IN WITNESS WHEREOF, I have hereunto set my hand and affixed my Official Seal, in the County of San Diego, State of California, the day and year in this certificate first above written.

Nat R. Titus,

Notary Public in and for the County of San Diego,

(SEAL)

State of California.

RECORDED AT REQUEST OF City Clerk, AUG 2, 1918, At 2 Min. past 2 o'clock P. M. in Book No. 757 of Deeds, Page 277, Et. Seq., Records of SAN DIEGO COUNTY, CALIFORNIA.

JOHN H. FERRY, County Recorder.

By N. C. Parsons, Deputy.

I HEREBY CERTIFY that the above and foregoing is a full, true and correct copy of EASEMENT from S. D. & ARIZ. RY. CO. to CITY OF SAN DIEGO, CALIFORNIA, being Document No. 115006.

Allen H. Wright,

City Clerk of the City of San Diego, California.

By Y. Jacques Deputy.

BILL OF SALE.

KNOW ALL MEN BY THESE PRESENTS, That the Zoological Society of San Diego, a corporation, for and in consideration of the sum of Ten Dollars (\$10.00) and other valuable considerations, has and does hereby sell, assign and set over unto THE CITY OF SAN DIEGO, a municipal corporation in the County of San Diego, State of California, the following described animals and personal property and any and all issue therefrom, together with all other animals owned by the said Society which it now has in the City of San Diego.

- 1 Lion
- 2 Lionesses, three years old.
- 2 Pumas (female)
- 1 Puma (male)
- 1 Buffalo (male), three years old
- 1 Sacred Cow, age unknown
- 1 Coon (female)
- 1 Panama Monkey (female)
- 2 Coyotes (male)
- 1 Black Bear (female)
- 1 Buffalo Wolf (male)
- 1 Striped Hyena (laughing Hyena), (male)
- Interest in 3 Lion Cubs
- 1 Sulphur Crest Cockatoo
- 1 Rose Crested Cockatoo
- 1 Red Macaw
- 3 Panama Monkeys (male)
- 1 Baboon (male), age unknown
- 1 Baboon (female), age unknown
- 2 Java Monkeys (male)
- 1 Borneo Monkey (male)
- 1 Ringtail Spider Monkey (female), Brazil
- 2 Giant Rhesus Monkeys (female)
- 2 Giant Rhesus Monkeys (male)
- 3 Kangaroos
- 1 Wild Cat
- 1 Badger
- 2 Russian Wolves
- 1 Beaver
- 2 Eagles (Golden)
- Collection of Snakes.

TO HAVE AND TO HOLD the same unto said The City of San Diego, its successors and assigns forever. Said Society covenants and agrees to and with said The City of San Diego, its successors and assigns, to warrant and defend the sale of the said property and animals

hereby made unto said The City of San Diego, its successors and assigns, against all and every person and persons whomsoever lawfully claiming or to claim the same, or any right, title or interest therein.

IN WITNESS WHEREOF, the Zoological Society of San Diego has caused this instrument to be executed by its proper officers and the corporate seal to be hereunto affixed, this 1st day of June, 1918.

ZOOLOGICAL SOCIETY OF SAN DIEGO,
A Corporation.

Executed in presence of

W. E. Bartlett

By Harry M. Wegeforth, President.

(SEAL) Attest:

T. N. Faulconer, Secretary.

STATE OF CALIFORNIA,
County of San Diego,) ss.

On this 1st day of June, in the year one thousand, nine hundred and eighteen, before me, W. E. Bartlett, a Notary Public in and for said County, personally appeared Harry M. Wegeforth, known to me to be the President, and T. N. Faulconer, known to me to be the Secretary of the Corporation that executed the within instrument, known to me to be the persons who executed the within instrument on behalf of the corporation within named, and acknowledged to me that such Corporation executed the same.

IN WITNESS WHEREOF, I have hereunto set my hand and affixed my official seal, in said County, the day and year in this certificate first above written.

W. E. Bartlett

(SEAL)

Notary Public in and for the County of San Diego,
State of California.

RECORDED AT REQUEST OF City Clerk, SEP 3, 1918, At 49 Min. past 11 o'clock A.M.
in Book No. 9 of Bills of Sale, Page 33 Et. Seq., Records of SAN DIEGO COUNTY, CALIFORNIA.

John H. Ferry, County Recorder

By W. Howard Ferry, Deputy.

I HEREBY CERTIFY that the above and foregoing is a full, true and correct copy of BILL OF SALE from ZOOLOGICAL SOCIETY to CITY OF SAN DIEGO, CALIFORNIA, being Document No. 117240.

Allen H. Wright,

City Clerk of the City of San Diego, California.

By Y. A. Jacques Deputy.

I, Lalla Ball, a widow, in the County of Los Angeles, State of California, For and in consideration of One DOLLARS, Do Hereby Grant to the City of San Diego, a Municipal Corporation, in the County of San Diego, State of California, an easement and right of way for a public highway over and across All that Real Property situated in the City of San Diego, County of San Diego, State of California, bounded and described as follows:

Beginning at the northwest corner of the S. W. 1/4 of Pueblo Lot 1161 of the Pueblo Lands of the City of San Diego, California, according to the map thereof made by Jas. Pascoe in the year 1870; thence S. 0 degrees 53 minutes W., along the west line of said Pueblo Lot 1161, a distance of 295.00 feet to a point; thence at right angles east and along the north line of Block 248, of San Diego Land and Town Co's., South Chollas Addition, a distance of 40 feet to a point; thence N. 0 degrees 53 minutes E., on a line parallel to and distance 40 feet east from the west line of said Pueblo Lot 1161, a distance of 295.0 feet to a point on the north line of the S.W. 1/4 of said Pueblo Lot 1161; thence west along the said north line of the S.W. 1/4 a distance of 40 feet to the point or place of beginning.

Subject to the mortgage upon property of the above-named grantor, of which the above is a part, in the sum of \$2000, which mortgage is now on record in the office of the County Recorder of the County of San Diego.

TO HAVE AND TO HOLD the above granted and described premises unto the said grantee, its successors and assigns, forever for street purposes; as and for the extension of 32nd Street.

WITNESS my hand and seal this 24th day of August 1918.

Mrs. Lalla Ball (SEAL)

STATE OF CALIFORNIA,)
) ss.
COUNTY OF LOS ANGELES)

On this 24th day of August A. D. Nineteen Hundred and eighteen before me, Annie Louise Bidelman, a Notary Public in and for said County, residing therein, duly commissioned and sworn, personally appeared Mrs. Lalla Ball, known to me to be the person described in and whose name is subscribed to the within instrument, and acknowledged to me that she executed the same.

IN WITNESS WHEREOF, I have hereunto set my hand and affixed my Official Seal, in Hollywood, Los Angeles, County of Los Angeles, State of California, the day and year in this certificate first above written.

(SEAL)

Annie Louise Bidelman

Notary Public in and for the County of Los Angeles,
State of California.

My Commission Expires March 14, 1921.

RECORDED AT REQUEST OF City Clerk, OCT 16, 1918, At 53 Min. past 3 o'clock P.M. in Book No. 761 of Deeds, Page 429 Et. Seq., Records of SAN DIEGO COUNTY, CALIFORNIA.

JOHN H. FERRY, County Recorder.

By W. Howard Ferry, Deputy.

I HEREBY CERTIFY that the above and foregoing is a full, true and correct copy of GRANT DEED from LALLA BALL to CITY OF SAN DIEGO, CALIFORNIA, being Document No. 117701.

Allen H. Wright,

City Clerk of the City of San Diego, California.

By Y. H. Jacques Deputy.

KNOW ALL MEN BY THESE PRESENTS:

That Mildred Robertson Cobbs, formerly Mildred Robertson, by Southern Trust and Commerce Bank, a corporation, her attorney-in-fact, in consideration of the sum of Ten Dollars (\$10.00), to her in hand paid by Thomas Ball, hereby releases from the lien of a mortgage dated December 27th, 1915, executed by Thos. Ball, and recorded in the office of the County Recorder of San Diego County, State of California, in Book 246 of Mortgages, at page 373 on the 8th day of January, 1916, all that portion of the lands covered by said mortgage, described as follows:

The West Forty (40) feet of the North Two Hundred and Ninety-five (295) feet of the Southwest Quarter (SW $\frac{1}{4}$) of Pueblo Lot Eleven Hundred and Sixty-one (1161) of the Pueblo Lands of the City of San Diego, according to map thereof made by Jas. Pascoe in the year 1870.

WITNESS my hand and seal this 5th day of September, 1918.

Mildred Robertson Cobbs,
formerly Mildred Robertson, By

SOUTHERN TRUST AND COMMERCE BANK.

(SEAL)

By Geo. Burnham

Vice-President.

Attest: L. G. Bradley
Assistant Secretary.
her attorney- in-fact.

STATE OF CALIFORNIA,)
COUNTY OF SAN DIEGO,) ss.

On this 5th day of September, A. D. 1918, before me, E. B. KINNEY a Notary Public in and for said County, residing therein, duly commissioned and sworn, personally appeared the SOUTHERN TRUST AND COMMERCE BANK, a corporation, by George Burnham its Vice-President, and L. G. Bradley, Assistant Secretary, known to me to be the Corporation whose name is subscribed to the within instrument, as the Attorney-in-fact of Mildred Robertson Cobbs, formerly Mildred Robertson, and said SOUTHERN TRUST AND COMMERCE BANK, by George Burnham, Vice-President, and L. G. Bradley, Assistant Secretary, subscribed the name of the said Mildred Robertson Cobbs, formerly Mildred Robertson thereto as principal, and the name of said Corporation as Attorney-in-fact.

IN WITNESS WHEREOF, I have hereunto set my hand and affixed my official seal at my office in San Diego, County of San Diego, State of California, the day and year in this Certificate first above written.

(SEAL) E. B. Kinney,
Notary Public in and for the County of San Diego,
State of California.

RECORDED AT REQUEST OF City Clerk OCT 16, 1918, At 54 Min. past 3 o'clock P.M.
in Book No. 39 of Sat. of Mtgs. Page 473 Et. Seq., Records of SAN DIEGO COUNTY, California.

JOHN H. FERRY, County Recorder.
By W. Howard Ferry, Deputy.

I HEREBY CERTIFY that the above and foregoing is a full, true and correct copy of PARTIAL RELEASE OF MORTGAGE, from MILDRED R. COBBS, by SOUTHERN TRUST & COMMERCE BANK Her Atty.-in-fact to CITY OF SAN DIEGO, CALIFORNIA, being Document No. 117702.

Allen H. Wright,
City Clerk of the City of San Diego, California.
By Y. A. Jacques Deputy.

EASEMENT.

FOR AND IN CONSIDERATION of the sum of One Dollar (\$1.00), the receipt whereof is hereby acknowledged, I, Ellen M. Rogers does hereby grant to the City of San Diego, a municipal corporation, organized and existing under and by virtue of the laws of the State of California, an easement and right of way 30 feet in width, for the construction and maintenance of a 30 inch water main through and across all that certain real property, situated in the City of San Diego, County of San Diego, State of California, bounded and described as follows, to-wit:

A strip of land 30 feet in width through and across a portion of Pueblo Lot 1347, of the Pueblo Lands of the City of San Diego, California, particularly described as follows:

Said strip of land to be located between lines parallel to and distant 15 feet on each side of the following described center line: Beginning at a point on the west line of said Pueblo Lot 1347, distant 1391.93 feet north from the southwest corner of said Pueblo Lot 1347; thence south 79 degrees 42 minutes east a distance of 418.72 feet to a point on the south line of the land owned by the grantor herein.

TO HAVE AND TO HOLD the above granted and described right of way and easement to the said The City of San Diego, its successors and assigns forever, as a right of way for a water pipe line.

IN WITNESS WHEREOF, I have hereunto set my hand and seal this 15 day of October, 1918.

Ellen M. Rogers, (Seal)

State of California)
County of San Diego) ss.

On this 15 day of October, Nineteen Hundred and Eighteen, before me, Florence B. Cross, a Notary Public in and for said county and state, residing therein, duly commissioned and sworn, personally appeared Ellen M. Rogers, known to me to be the person who subscribed to the within instrument and acknowledged to me that she executed the same.

IN WITNESS WHEREOF, I have hereunto set my hand and affixed my official seal at my office in the City of San Diego, County of San Diego, State of California, the day and year in this certificate first above written.

Florence B. Cross,

Notary Public in and for the County of San Diego,

(SEAL)

State of California.

RECORDED AT REQUEST OF City Clerk OCT, 17, 1918, At 51 Min. past 10 o'clock A. M. in Book No. 761 of Deeds, Page 433 Et. Seq., Records of SAN DIEGO COUNTY, CALIFORNIA.

JOHN H. FERRY, County Recorder.

By N. C. Parsons, Deputy.

I HEREBY CERTIFY that the above and foregoing is a full, true and correct copy of EASEMENT for Pipe Line from ELLEN M. ROGERS to CITY OF SAN DIEGO, CALIFORNIA, being Document No. 117965.

Allen H. Wright,

City Clerk of the City of San Diego, California.

By Y. A. Jacques Deputy.

E A S E M E N T.

THE SAN DIEGO AND ARIZONA RAILWAY COMPANY, a corporation organized and existing under and by virtue of the laws of the State of California, for and in consideration of the sum of One Dollar (\$1.00), the receipt whereof is hereby acknowledged, and other valuable consideration, does hereby grant to THE CITY OF SAN DIEGO, a municipal corporation, in the County of San Diego, State of California, an easement and right of way for the maintenance, reconstruction and operation of that certain existing sewer line now constructed over and across that certain land situate in The City of San Diego, County of San Diego, State of California, particularly described as follows; to-wit:

Lots Eighteen (18) and Thirty-one (31), Block Eighty-five (85), and Lots Eighteen (18) and Thirty-one (31), Block Ninety-two (92), Mannasse & Schiller's Addition, of Pueblo Lot 1157, according to the map thereof No. 209, filed in the office of the County Recorder of San Diego County, California;

Also over and across that certain strip of land formerly known as the alley in Block 92 of said Mannasse & Schiller's Addition, closed by Resolution No. 13498, adopted by the Common Council of The City of San Diego, April 7, 1913;

Also over and across that certain strip of land formerly known as the alley in Block 85 of said Mannasse & Schiller's Addition, closed by Ordinance No. 3036, adopted by the Common Council of The City of San Diego, September 27, 1907;

Also over and across that certain strip of land formerly known as Main Street, closed by Resolution No. 24058, adopted by the Common Council of The City of San Diego, October 30th, 1918;

The center line of said existing sewer being more particularly described as

follows:

Commencing at a point on the southwesterly line of Newton Avenue, distant 157 feet northwesterly from the northwesterly line of Sigsbee Street; thence southwesterly on a line parallel to and distant 157 feet northwesterly from the northwesterly line of Sigsbee Street, to an intersection with the west line of said Block 85 of Mannasse & Schiller's Addition.

To have and to hold the above granted and described easement and right of way unto the said The City of San Diego, its successors and assigns forever, as a right of way for the maintenance, reconstruction and operation of the existing sewer line situate upon the above described lands.

IN WITNESS WHEREOF, said Corporation has caused this instrument to be executed by its proper officers and its corporate seal affixed this 3rd day of October, 1918.

San Diego and Arizona Railway Co.
By John D. Spreckels
President.

(SEAL) Attest: L. J. Masson
Secretary

STATE OF CALIFORNIA,))
COUNTY OF SAN DIEGO.)) SS.

On this 3d day of October, 1918, before me, Nat R. Titus, a Notary Public in and for said County, residing therein, duly commissioned and sworn, personally appeared John D. Spreckels, known to me to be the President, and L. J. Masson, known to me to be the Secretary of the Corporation that executed the foregoing instrument, known to me to be the persons who executed the foregoing instrument on behalf of the Corporation within named, and acknowledged to me that such Corporation executed the same.

IN WITNESS WHEREOF, I have hereunto set my hand and affixed my Official Seal, in the County of San Diego, State of California, the day and year in this certificate first above written.

(SEAL) Nat R. Titus,
Notary Public in and for the County of San Diego,
State of California.

RECORDED AT REQUEST OF City Clerk, NOV 1, 1918, at 40 Min. past 2 o'clock P. M. in Book No. 760 of Deeds, Page 421 Et. Seq., Records of SAN DIEGO COUNTY, CALIFORNIA.

JOHN H. FERRY, County Recorder
By N. C. Parsons, Deputy.

I HEREBY CERTIFY that the above and foregoing is a full, true and correct copy of EASEMENT for Sewer Line from S. D. & ARIZONA RY. CO. to CITY OF SAN DIEGO, CALIFORNIA, being Document No. 118121.

Allen H. Wright,
City Clerk of the City of San Diego, California.
By Y. Jacques Deputy.

E A S E M E N T

THE SAN DIEGO AND ARIZONA RAILWAY COMPANY, a corporation organized and existing under and by virtue of the laws of the State of California, for and in consideration of the sum of One Dollar (\$1.00), the receipt whereof is hereby acknowledged, and other valuable consideration, does hereby grant to THE CITY OF SAN DIEGO, a municipal corporation, in the County of San Diego, State of California, an easement and right of way for the maintenance, reconstruction and operation of certain existing public utilities, to-wit:

Sewer mains, water mains and storm drains, together with appurtenances, also all other existing public utilities, located within those certain lands situated in The City of San Diego, County of San Diego, State of California, particularly described as follows, to-wit:

That certain strip of land formerly known as N Street and lying between the east line of Ninth Street and the west line of Thirteenth Street; that certain strip of land formerly known as Tenth Street and lying between the south line of Imperial Avenue and the south line of Horton's Addition; that certain strip of land formerly known as Eleventh Street and lying between a point 150 feet south from the south line of Imperial Avenue and the south line of Horton's Addition; and that certain strip of land formerly known as Twelfth Street and lying between a point 200 feet south from the south line of Imperial Avenue and the south line of Horton's Addition.

All of said strips of land formerly known as streets having been closed by Resolution No. 24060, adopted by the Common Council of The City of San Diego, California, October 30th, 1918.

To have and to hold the above granted and described easement and right of way unto the said The City of San Diego, its successors and assigns forever, as a right of way for the maintenance, reconstruction and operation of the existing public utilities situate upon the above described lands.

IN WITNESS WHEREOF, said Corporation has caused this instrument to be executed by its proper officers and its corporate seal affixed this 3rd day of October, 1918.

San Diego and Arizona Railway Co.

By John D. Spreckels

President

(SEAL) Attest:

L. J. Masson,

Secretary

STATE OF CALIFORNIA,))
) SS.
COUNTY OF SAN DIEGO.)

On this 3d day of October, 1918, before me, Nat R. Titus, a Notary Public in and for said County, residing therein, duly commissioned and sworn, personally appeared John D. Spreckels, known to me to be the President, and L. J. Masson, known to me to be the Secretary of the Corporation that executed the foregoing instrument, known to me to be the persons who executed the foregoing instrument on behalf of the Corporation within named, and acknowledged to me that such Corporation executed the same.

IN WITNESS WHEREOF, I have hereunto set my hand and affixed my Official Seal, in the County of San Diego, State of California, the day and year in this certificate first above written.

(SEAL)

Nat R. Titus,

Notary Public in and for the County of San Diego,
State of California.

RECORDED AT REQUEST OF City Clerk, NOV 1, 1918, At 41 Min. past 2 o'clock P. M. in Book No. 760 of Deeds, Page 423 Et. Seq., Records of SAN DIEGO COUNTY, CALIFORNIA.

JOHN H. FERRY, County Recorder.

By N. C. Parsons, Deputy.

I HEREBY CERTIFY that the above and foregoing is a full, true and correct copy of EASEMENT for sewer, water pipe and storm drains from S. D. AND ARIZONA RAILWAY CO., to CITY OF SAN DIEGO, CALIFORNIA, being Document No. 118122.

Allen H. Wright,

City Clerk of the City of San Diego, California.
By Y. Jacques Deputy.

THE SAN DIEGO LAND CORPORATION, a corporation, For and in consideration of the sum of One (1) DOLLAR, Do Hereby Grant to the City of San Diego, a Municipal Corporation, in the County of San Diego, State of California, an easement and right of way for a public street over and across All that Real Property situated in the City of San Diego, County of San Diego, State of California, bounded and described as follows:

A portion of lots 20, 21, 22, 23, 24, 28, 29 and 30, of Block 248, of San Diego Land & Town Co's. South Cholas Addition, according to the map thereof No. 579, filed in the Office of the County Recorder of San Diego County, California, Jan., 22, 1889, and more particularly described as follows, to-wit:

Beginning at the intersection of the southwesterly line of said Block 248 with the west line of Pueblo Lot 1161 of the Pueblo Lands of the City of San Diego; thence southeasterly along the southwesterly line of said Block 248, a distance of 20 feet to the most southerly corner of said Block 248; thence northeasterly along the southeasterly line of said Block 248, a distance of 39.24 feet; thence N. 9 degrees 53 minutes E., on a line parallel to and distant 40 feet east from the west line of said Pueblo Lot 1161 to an intersection with the northeasterly line of said lot 21, Block 248, said point being located 4.96 feet northwesterly from the most easterly corner of said lot 21; thence northwesterly along the northeasterly line of said lots 21 and 20, Block 248, a distance of 51.04 feet to an intersection with the west line of said Pueblo Lot 1161; thence S. 0 degrees 53 minutes W., along the west line of said Pueblo Lot 1161 to the point or place of beginning.

Also, beginning at the most westerly corner of said lot 30, Block 248; thence southeasterly along the southwesterly line of said lots 30, 29, and 28, Block 248, a distance of 44.4 feet to a point, said point being located distant 4.0 feet southeasterly from the most westerly corner of said lot 28, Block 248; thence N. 0 degrees 53 minutes E., on a line parallel to and distant 40 feet east from the west line of said Pueblo Lot 1161 to an intersection with the north line of said Block 248; thence west along the north line of said Block 248, a distance of 35.00 feet to the point or place of beginning.

To have and to hold the above granted and described premises unto the said grantee, its successors and assigns forever for Street purposes as and for the extension of 32nd Street.

IN WITNESS WHEREOF, said Corporation has caused this instrument to be executed by its proper officers and its corporate seal affixed this 23rd day of August, 1918.

THE SAN DIEGO LAND CORPORATION,
By Wm. H. Sallmon,
First Vice-President
(SEAL) Attest: F. S. Jennings,
Secretary.

State of California,) ss.
County of San Diego,)

On this 23rd day of August A. D. Nineteen Hundred and Eighteen before me, May Ensminger a Notary Public in and for said County, residing therein, duly commissioned and sworn, personally appeared Wm. H. Sallmon known to me to be the First Vice-President, and F. S. Jennings known to me to be the Secretary of the Corporation that executed the within instrument, known to me to be the persons who executed the within instrument on behalf of the Corporation within named, and acknowledged to me that such Corporation executed the same.

IN WITNESS WHEREOF, I have hereunto set my hand and affixed my Official Seal, in the County of San Diego, State of California, the day and year in this certificate first

above written.

(SEAL)

May Ensminger,

Notary Public in and for the County of San Diego,
State of California.

RECORDED AT REQUEST OF City Clerk, NOV 19, 1918, At 51 Min. past 9 o'clock A. M.
in Book No. 770 of Deeds, Page 41 Et. Seq., Records of SAN DIEGO COUNTY, CALIFORNIA.

JOHN H. FERRY, County Recorder.

By N. C. Parsons, Deputy.

I HEREBY CERTIFY that the above and foregoing is a full, true and correct copy
of GRANT DEED from THE SAN DIEGO LAND CORPORATION to CITY OF SAN DIEGO, CALIFORNIA, being
Document No. 118251.

Allen H. Wright,

City Clerk of the City of San Diego, California.

By Y. Jacques Deputy.

QUITCLAIM DEED

THIS INDENTURE, made and entered into this 2nd day of December, 1918, by and between
UNION OIL COMPANY OF CALIFORNIA, a California corporation having its principal place of
business at Oleum, Contra Costa County, California, party of the first part, and the CITY
OF SAN DIEGO, a municipal corporation in the County of San Diego, State of California,
party of the second part,

WITNESSETH: That the party of the first part, for and in consideration of the sum
of ten dollars (\$10.00) lawful money of the United States, to it in hand paid by the party
of the second part, and other good and valuable consideration, the receipt of which is
hereby acknowledged, does by these presents remise, release and forever quitclaim unto
said party of the second part, its successors and assigns, all those lands bordering and
extending into the Bay of San Diego and being a portion of those lands conveyed to the
City of San Diego by the State of California through the provisions of that certain Act
of the Legislature entitled as follows: "An Act conveying certain tide lands and land ly-
ing under inland navigable waters situated in the Bay of San Diego, in the City of San
Diego, in furtherance of navigation and commerce and the fisheries, and providing for the
government, management and control thereof", approved on the first day of May, 1911, and
more particularly described as follows, to-wit:

Beginning at a point on the highwater line at the northerly line of Twenty-third
Street; thence southwesterly to the pierhead line; thence northwesterly 100 feet on the
pierhead line; thence northeasterly to high water line; thence southeasterly on high water
line 100 feet to point of beginning.

TOGETHER WITH all and singular the rights, privileges and easements granted and
conveyed by that certain lease from the party of the second part to the party of the first
part, dated April 13th, 1914, and recorded July 22, 1915, in Book 12 of Leases, at page
211 et seq., Records of San Diego County, California.

The object and purpose of these presents is to release, surrender and quitclaim
to the party of the second part all the right, title and interest of the party of the first
part now owned or held by it under and by virtue of the lease hereinabove referred to and
to completely terminate said lease.

The acceptance of this instrument by the party of the second part shall and will
constitute the same a valid and complete release and discharge of the party of the first
part of and from all liability and claims whatsoever arising out of or by virtue of said
lease hereinbefore mentioned.

IN WITNESS WHEREOF, the party of the first part, by its proper officers thereunto duly authorized, has hereunto caused its name to be subscribed and its corporate seal to be affixed the day and year first above written.

UNION OIL COMPANY OF CALIFORNIA.
By W. L. Stewart
Its President
By John McPeak
Its Secretary

(SEAL)
STATE OF CALIFORNIA)
COUNTY OF LOS ANGELES) ss.

On this 5th day of December A. D., 1918 before me, W. A. NULSEN, a Notary Public in and for the said County and State, residing therein, duly commissioned and sworn, personally appeared W. L. STEWART, known to me to be the President and JOHN McPEAK, known to me to be the Secretary of the UNION OIL COMPANY OF CALIFORNIA, the Corporation that executed the within Instrument, known to me to be the persons who executed the within Instrument, on behalf of the Corporation therein named, and acknowledged to me that such Corporation executed the same.

IN WITNESS WHEREOF, I have hereunto set my hand and affixed my official seal the day and year in this certificate first above written.

W. A. Nulsen,
Notary Public in and for said County and State.
(SEAL) My Commission Expires February 6, 1921.

RECORDED AT REQUEST OF City Clerk, JAN 28, 1919 At 10 Min. past 10 o'clock A. M.
in Book No. 770 of Deeds, Page 317 Et. Seq., Records of SAN DIEGO COUNTY, CALIFORNIA.
JOHN H. FERRY, County Recorder.
By W. Howard Ferry, Deputy.

I HEREBY CERTIFY that the above and foregoing is a full, true and correct copy of QUITCLAIM DEED from UNION OIL COMPANY OF CALIFORNIA to CITY OF SAN DIEGO, CALIFORNIA, being Document No. 119810.

Allen H. Wright,
City Clerk of the City of San Diego, California.
By Yd Jacques Deputy.

I, Sarah Farrow, of the County of San Diego, California, For and in consideration of One DOLLARS, DO HEREBY GRANT TO the City of San Diego, a Municipal Corporation, an easement and right of way for a public highway over and across All that Real Property situated in the City of San Diego, County of San Diego, State of California, bounded and described as follows:

Lot 39 and all that portion of lot 12 lying east of the west line of said lot 39 produced north, of block 499, of H. H. Dougherty's Subdivision of the Northeast one-quarter of Pueblo Lot 1346, according to the map thereof recorded in Deed Book 15, at page 36, in the Office of the County Recorder of San Diego County, California;

Also that portion of lots 8, 9, 42, 43 and 44, Block 498 of said H. H. Dougherty's Subdivision, particularly described as follows, to-wit:

Commencing at a point on the south line of said Block 498, distant 41.57 feet west from the east boundary line of the City of San Diego, the same being the easterly boundary line of said Block 498; thence northwesterly on a line parallel to and distant 40 feet southwesterly from the said easterly boundary line of the City of San Diego, a distance of 312.14 feet to an intersection with the north line of said Block 498; thence east along the

said north line of Block 498, a distance of 41.57 feet to an intersection with the said easterly line of said city; thence southeasterly along said easterly line of said city, a distance of 312.14 feet to the point or place of beginning.

TO HAVE AND TO HOLD the above granted and described premises unto the said grantee, its successors and assigns, forever for street purposes;

WITNESS my hand and seal this 8th day of January 1919.

Sarah Farrow. (SEAL)

STATE OF CALIFORNIA,)
) ss.
COUNTY OF SAN DIEGO.)

On this 22nd day of January in the year One Thousand Nine Hundred and nineteen before me A. S. Monroe, a Notary Public in and for the County of San Diego, personally appeared Sarah Farrow known to me to be the person whose name is subscribed to the within instrument, and she duly acknowledged to me that she executed the same.

IN WITNESS WHEREOF, I have hereunto set my hand and affixed my Official seal, at my office in the County of San Diego, the day and year in this certificate first above written.

A. S. Monroe

Notary Public in and for the County of San Diego,
State of California.

(SEAL)

MY COMMISSION EXPIRES Aug. 6th, 1912.

RECORDED AT REQUEST OF City Clerk, FEB 15 1919, At 5 Min. past 9 o'clock A. M. in Book No. 770 of Deeds, Page 370 Et. Seq., Records of SAN DIEGO COUNTY, CALIFORNIA.

JOHN H. FERRY, County Recorder.

By N. C. Parsons Deputy.

I HEREBY CERTIFY that the above and foregoing is a full, true and correct copy of GRANT DEED from SARAH FARROW to THE CITY OF SAN DIEGO, CALIFORNIA, being Document No. 120026.

Allen H. Wright,

City Clerk of the City of San Diego, California.

By Y. A. Jacques Deputy.

DEED OF CONVEYANCE.

THIS INDENTURE, made this 24th day of February, 1919, by and between SAN DIEGO LODGE NO. 153, OF THE INDEPENDENT ORDER OF ODD FELLOWS OF CALIFORNIA, a corporation organized and existing under and by virtue of the laws of the State of California, acting by and through its officers by resolution hereunto properly authorized, hereinafter designated as the party of the first part, and THE CITY OF SAN DIEGO, a municipal corporation of the County of San Diego, State of California, hereinafter designated as the City, WITNESSETH:

That for and in consideration of the covenants and agreements on the part of the said City hereinafter stated, the party of the first part does by these presents grant, bargain, sell and convey unto The City of San Diego, a municipal corporation, all that certain real property situated in the County of San Diego, State of California, more particularly described as follows:

A portion of Pueblo Lot known as "Cemetery," of the Pueblo Lands of The City of San Diego, and formerly conveyed by The City of San Diego to the Trustees of San Diego Lodge No. 153, I. O. O. F., and recorded in Book 12 of Deeds, at page 447, records of the County Recorder's Office of San Diego County, California, particularly described as follows, to-wit: Commencing at a point on the easterly boundary line of The City of San Diego, marked by a granite monument as shown on Miscellaneous Map No. 5, filed in the

office of the County Recorder of San Diego County, December 31, 1915, said granite monument being located north 16 degrees 12 minutes west, 498.04 feet from the southeast corner of said "Cemetery Lot;" thence from the point of beginning south 89 degrees 54 minutes west, along the north line of said tract of land conveyed to the Trustees of San Diego Lodge No. 153, I. O. O. F., a distance of 844.10 feet to a point; thence south 0 degrees 06 minutes east, a distance of 15.28 feet to the northwest corner of Block "L" of said I. O. O. F. Cemetery, as shown on said Miscellaneous Map No. 5; thence north 89 degrees, 48 minutes east, along the north line of said Block "L", a distance of 177.00 feet to the northeast corner thereof; thence north 89 degrees 18 minutes east, 99.60 feet to the northwest corner of Block "N" of said I. O. O. F. Cemetery, as shown on said Miscellaneous Map No. 5; thence north 89 degrees 59 minutes east, along the north line of said Block "N", 295.00 feet to the northeast corner thereof; thence north 89 degrees 47 minutes east, 94.57 feet to the northwest corner of Block "O" of said I. O. O. F. Cemetery, as shown on said Miscellaneous Map No. 5; thence north 89 degrees 27 minutes east, along the north line of said Block "O", a distance of 181.50 feet to an intersection with the said easterly boundary line of the said City; thence north 16 degrees 12 minutes west, along said city boundary, 13.25 feet to the point or place of beginning.

Together with all and singular the tenements, hereditaments and appurtenances thereunto belonging, or in any wise appertaining, and the reversion and reversions, remainder and remainders, rents, issues and profits thereof.

TO HAVE AND TO HOLD, all and singular the said premises, together with the appurtenances, unto the said City, its successors and assigns forever.

This deed of conveyance on the part of the party of the first part is made upon the following express condition that the said City shall erect, construct and forever maintain an open storm drain six (6) feet in width for the purpose of conveying surface flood waters over and across Mount Hope Cemetery, situated in the City of San Diego, County of San Diego, State of California, said storm drain to be located between lines parallel to and distant three (3) feet on each side of the following described center line, to-wit:

Commencing at a point on the north line of that certain tract of land conveyed by The City of San Diego to the Trustees of San Diego Lodge No. 153, I. O. O. F., and recorded in Book 12 of Deeds, at page 447, Records of the County Recorder's office of San Diego County, California, said point being located south 89 degrees 54 minutes west, 288.91 feet from the northeast corner of said tract of land marked by a granite monument; thence south 26 degrees 30 minutes west, 23.77 feet; thence west 226.00 feet; thence north 63 degrees 00 minutes west, 45.63 feet to an intersection with the north line of said tract of land, distant 277.26 feet south 89 degrees 54 minutes west, from the point of beginning.

IN WITNESS WHEREOF, the said party of the first part has caused these presents to be executed and its corporate seal to be hereunto attached, by its proper officers thereunto duly authorized, and a majority of the members of the Common Council of said The City of San Diego have hereunto set their hands as and for the act of said City, the day and year first hereinabove written.

SAN DIEGO LODGE NO. 153 I.O.O.F., CORPORATION.

By A. Leaman Davis,
Noble Grand.

(SEAL) ATTEST:
F. P. Carpenter,
Secretary.

THE CITY OF SAN DIEGO.
By James H. Dougherty
T. J. Fisher
Virgilio Bruschi

(SEAL) ATTEST:

Allen H. Wright,

City Clerk

W. H. Palmer

Walter P. Moore

MEMBERS OF THE COMMON COUNCIL.

STATE OF CALIFORNIA,)
) ss.
 County of San Diego.)

On this 4th day of February, in the year one thousand nine hundred and nineteen, before me, W. E. Bartlett, a Notary Public in and for said County, personally appeared A. Leaman Davis, known to me to be the Noble Grand, and F. P. Carpenter, known to me to be the Secretary of San Diego Lodge No. 153, of the Independent Order of Odd Fellows of California, the corporation that executed the within instrument, known to me to be the persons who executed the within instrument on behalf of the corporation within named, and acknowledged to me that such corporation executed the same.

IN WITNESS WHEREOF, I have hereunto set my hand and affixed my official seal in said County, the day and year in this certificate first above written.

W. E. Bartlett

Notary Public in and for the County of San Diego,

(SEAL)

State of California.

I hereby approve the form of the foregoing Deed of Conveyance this 5th day of February, 1919.

T. B. Cosgrove, City Attorney.

By S. J. Higgins, Deputy City Attorney.

RECORDED AT REQUEST OF City Clerk FEB 28 1919, At 46 Min. past 12 o'clock P. M.
 in Book No. 776 of Deeds, Page 32 Et. Seq., Records of SAN DIEGO COUNTY, CALIFORNIA.

JOHN H. FERRY, County Recorder.

By W. Howard Ferry, Deputy.

I HEREBY CERTIFY that the above and foregoing is a full, true and correct copy of DEED from S. D. LODGE NO. 153, I.O.O.F. to CITY OF SAN DIEGO, CALIFORNIA, being Document No. 120294.

Allen H. Wright,

City Clerk of the City of San Diego, California.

By Y. A. Jacques Deputy.

LOS ANGELES & SAN DIEGO BEACH RAILWAY COMPANY, a railway corporation, organized and existing under and by virtue of the laws of the State of California, and E. S. BABCOCK and ISABELLA BABCOCK, husband and wife, of The City of San Diego, California, For and in consideration of the sum of One Dollar (\$1.00) do hereby grant to the City of San Diego, a municipal corporation in the County of San Diego, State of California, an easement and right of way for a public highway over and across all that certain real property situated in the City of San Diego, County of San Diego, State of California, bounded and described as follows:-

A Strip of land 30 feet in width over and across the portion of Pueblo Lot 1797 of the Pueblo Lands of the City of San Diego, according to the map thereof made by Jas. Pascoe in the year 1870, and more particularly described as follows, to-wit:

Commencing at a point on the easterly line of said Pueblo Lot 1797, distant 2.23 feet southerly from the northeast corner of said Pueblo Lot; thence southerly along the easterly line of said Pueblo Lot, a distance of 30 feet to a point; thence westerly, making an angle of 89° 51' to the right, a distance of 139.65 feet to an intersection with the southerly line of the right of way of the Los Angeles & San Diego Beach Railway Company; thence westerly along the southerly line of said Railway right of way, a distance

of 82.41 feet to a point; thence easterly on a line parallel to and distant 30 feet north-
erly from the second course herein described, a distance of 221.42 feet to the point or
place of beginning;

Also, beginning at a point on the westerly line of said Pueblo Lot 1797, distant
25 feet southerly from the southeast corner of Block 209, of Pacific Beach, in the City
of San Diego, California; thence southerly along the westerly line of said Pueblo Lot, a
distance of 30 feet to a point; thence easterly making an angle of 90° 09' to the left, a
distance of 86.15 feet to a point; thence curving to the left, with a radius of 365.0 feet,
through an angle of 4° 48' 30", a distance of 30.63 feet to an intersection with the south-
easterly line of said Railway Company's right of way; thence northeasterly along the south-
easterly line of said Railway Company's right of way, a distance of 144.91 feet to a point;
thence westerly on a curve to the right, from a tangent which is the southeasterly line of
said Railroad Company's right of way, through an angle of 23° 23' 30", with a radius of
335.00 feet, a distance of 164.88 feet to a point; thence westerly, tangent to the last
described curve, a distance of 86.06 feet to the point or place of beginning.

TO HAVE AND TO HOLD, the above granted and described easement and right of way unto
the said THE CITY OF SAN DIEGO, its successors and assigns forever, as a right of way for
a public highway.

IN WITNESS WHEREOF, said corporation has caused this instrument to be executed by
its proper officers and its corporate seal affixed and the said E. S. Babcock and Isabella
Babcock have hereunto set their hands and seals this 18th day of February, 1919.

LOS ANGELES & SAN DIEGO BEACH RAILWAY COMPANY,

By E. S. Babcock,

(SEAL) ATTEST:

President

Frank A. Riehle,
Secretary

E. S. Babcock (SEAL)

Isabella Babcock (SEAL)

State of California,) ss.
County of San Diego.)

On this 18th day of February A. D. Nineteen Hundred and Nineteen, before me,
A. S. Monroe, a Notary Public in and for said County, residing therein, duly commissioned
and sworn, personally appeared E. S. Babcock known to me to be the President and Frank
A. Riehle known to me to be the Secretary of the corporation that executed the within in-
strument, known to me to be the persons who executed the within instrument on behalf of
the corporation within named, and acknowledged to me that such corporation executed the
same.

IN WITNESS WHEREOF, I have hereunto set my hand and affixed my Official Seal, in
the County of San Diego, State of California, the day and year in this certificate first
above written.

A. S. Monroe

Notary Public in and for the County of San Diego,

(SEAL)

State of California.

State of California,) ss.
County of San Diego.)

On this 18th day of February A. D. Nineteen Hundred and Nineteen, before me A. S.
Monroe, a Notary Public in and for said County, residing therein, duly commissioned and
sworn, personally appeared E. S. Babcock and Isabella Babcock, known to me to be the persons
described in and whose names are subscribed to the within instrument, and acknowledged to
me that they executed the same.

IN WITNESS WHEREOF, I have hereunto set and affixed my official seal at my office in the City of San Diego, County of San Diego, State of California, the day and year in this certificate first above written.

A. S. Monroe,

Notary Public in and for the County of San Diego,
(SEAL) State of California.

RECORDED AT REQUEST OF Y. A. Jacques, MAR 7, 1919, At 40 Min. past 9 o'clock A. M.
in Book No. 775 of Deeds, Page 31 Et. Seq., Records of SAN DIEGO COUNTY, CALIFORNIA.

JOHN H. FERRY, County Recorder.

I HEREBY CERTIFY that the above and foregoing is a full, true and correct copy of EASEMENT & RIGHT OF WAY from LOS ANGELES & SAN DIEGO BEACH RAILWAY COMPANY et al., to CITY OF SAN DIEGO, CALIFORNIA, being Document No. 120359.

Allen H. Wright,

City Clerk of the City of San Diego, California.

By Y. A. Jacques Deputy.

UNION TITLE COMPANY of SAN DIEGO, former^{ly} UNION TITLE & TRUST COMPANY, a corporation,
For and in consideration of One DOLLAR, DO HEREBY GRANT to the City of San Diego, a Municipal Corporation, in the County of San Diego, State of California, an easement and right of way for a public highway over and across ALL THAT REAL PROPERTY situated in the City of San Diego, County of San Diego, State of California, bounded and described as follows:

A strip of land 55.00 feet in width over and across Pueblo Lot 256, of the Pueblo Lands of the City of San Diego, according to the Map thereof made by Jas. Pascoe, in the year 1870, and more particularly described as follows, to-wit:

Commencing on the southeasterly line of said Pueblo Lot 256, at a point 555.75 feet southwesterly from the most easterly corner of said Pueblo Lot, said point of beginning being also the southerly corner of Corella Tract, according to the map thereof No. 1571, on file in the Office of the County Recorder of San Diego County, California; thence from the point of beginning running in a northwesterly direction along the southwesterly line of said Corella Tract and the said southwesterly line of said Corella Tract produced northwesterly, a distance of 1271.63 feet to an intersection with the easterly line of the California Southern Railroad Company's right of way; thence southerly along the easterly line of said railroad right of way a distance of 93.03 feet to a point; thence southeasterly on a line parallel to and distant 55.00 feet southwesterly from the first described course, a distance of 1221.53 feet to an intersection with the said southeasterly line of Pueblo Lot 256; thence northeasterly along the said southeasterly line of Pueblo Lot 256, a distance of 55.00 feet to the point or place of beginning.

TO HAVE AND TO HOLD the above granted and described premises unto the said grantee, its successors and assigns forever for Street purposes, as and for the extension of Morena Boulevard.

IN WITNESS WHEREOF, said Corporation has caused this instrument to be executed by its proper officers and its corporate seal affixed this 27th day of February 1919.

UNION TITLE COMPANY OF SAN DIEGO.

By Jno. E. Forward,
President

(SEAL) ATTEST: C. H. English
Assistant Secretary.

State of California,) ss.
County of San Diego,)

On this 27 day of February A. D. Nineteen Hundred and Nineteen before me, LUCILE KNAPP a Notary Public in and for said County, residing therein, duly commissioned and sworn, personally appeared JNO. F. FORWARD known to me to be the President, and C. H. ENGLISH known to me to be the Assistant Secretary of the Corporation that executed the within instrument, known to me to be the persons who executed the within instrument on behalf of the Corporation within named, and acknowledged to me that such Corporation executed the same.

IN WITNESS WHEREOF, I have hereunto set my hand and affixed my Official Seal, in the County of San Diego, State of California, the day and year in this certificate first above written.

(SEAL)

Lucile Knapp

Notary Public in and for the County of San Diego,
State of California.

RECORDED AT REQUEST OF City Clerk, MAR 14 1919 AT 26 Min. past 4 o'clock P. M. in Book No. 770 of Deeds, Page 450 Et. Seq., Records of SAN DIEGO COUNTY, CALIFORNIA.

JOHN H. FERRY, County Recorder.

By W. Howard Ferry, Deputy.

I HEREBY CERTIFY that the above and foregoing is a full, true and correct copy of GRANT DEED from UNION TITLE CO. OF SAN DIEGO to CITY OF SAN DIEGO, CALIFORNIA, being Document No. 120432.

Allen H. Wright,

City Clerk of the City of San Diego, California.

By Y. Jacques Deputy.

THIS INDENTURE, made this 31st day of January 1919, between PUEBLO REALTY COMPANY, a corporation organized and existing under and by virtue of the laws of the State of California, party of the first part and THE CITY OF SAN DIEGO, a municipal corporation, in the County of San Diego, State of California, party of the second part, WITNESSETH.

That the party of the first part, for and in consideration of One Dollar (\$1.00) to it in hand paid, the receipt whereof is hereby acknowledged, does hereby remise, release and forever quitclaim unto the said party of the second part, for street purposes, an easement and right of way over and across all that certain real property situated in The City of San Diego, County of San Diego, State of California, bounded and described as follows:

A strip of land 50 feet in width over and across Pueblo Lot 285, of the Pueblo Lands of the City of San Diego, particularly described as follows, to-wit:

Commencing on the southwesterly line of said Pueblo Lot at a point South 53 degrees 43 minutes 30 seconds East, 122.72 feet from the most westerly corner of said Pueblo Lot; thence North 21 degrees 59 minutes 30 seconds West, 143.49 feet to a point on the northwesterly line of said Pueblo Lot, said point being located North 36 degrees 47 minutes 30 seconds East, 75.48 feet from the said westerly corner of said Pueblo Lot; thence North 36 degrees 47 minutes 30 seconds East, along said Northwesterly line, 58.46 feet to a point; thence South 21 degrees 59 minutes 30 seconds East, 254.65 feet to a point on the southwesterly line of said Pueblo Lot; thence North 53 degrees 43 minutes 30 seconds West, along the said southwesterly line of Pueblo Lot 285, a distance of 95.06 feet to the point or place of beginning, containing 0.21 acres.

TO HAVE AND TO HOLD the above quitclaimed and described premises unto the said party of the second part, its successors and assigns forever, for street purposes, as and for the extension of Morena Boulevard.

IN WITNESS WHEREOF, the said PUEBLO REALTY COMPANY has caused this instrument to

be executed and its corporate name and seal to be hereto affixed by its proper officers, thereunto duly authorized, the day and year first hereinabove written.

PUEBLO REALTY COMPANY

By J. C. Harper

Vice President.

(SEAL) ATTEST:

H. E. Hopkins

Acting Secretary.

State of California,) ss.
County of San Diego,)

On this 31st day of January, A. D. Nineteen Hundred and Nineteen, before me, Frank A. Riehle, a Notary Public in and for said County, residing therein, duly commissioned and sworn, personally appeared J. C. Harper known to me to be the Vice President, and H. E. Hopkins known to me to be the Acting Secretary of the corporation that executed the within instrument, known to me to be the persons who executed the within instrument on behalf of the corporation within named, and acknowledged to me that such corporation executed the same.

IN WITNESS WHEREOF, I have hereunto set my hand and affixed my Notarial Seal, at my office in San Diego, County of San Diego, State of California, the day and year in this certificate first above written.

Frank A. Riehle,

Notary Public in and for the County of San Diego,

(SEAL)

State of California.

RECORDED AT THE REQUEST OF City Clerk, MAR 14, 1919, At 27 Min. past 4 o'clock P. M. in Book No. 770 of Deeds, Page 451 Et. Seq., Records of SAN DIEGO COUNTY, CALIFORNIA.

JOHN H. FERRY, County Recorder.

By W. Howard Ferry Deputy.

I HEREBY CERTIFY that the above and foregoing is a full, true and correct copy of EASEMENT & RIGHT OF WAY from PUEBLO REALTY COMPANY to CITY OF SAN DIEGO, CALIFORNIA, being Document No. 120433.

Allen H. Wright,

City Clerk of the City of San Diego, California.

By Y. A. Jacques Deputy.

THIS INDENTURE, made this 31st day of January, 1919, between Rose Donohoe, party of the first part and The City of San Diego, a municipal corporation in the County of San Diego, State of California, party of the second party, WITNESSETH:

That the said party of the first part, for and in consideration of one Dollar (\$1.00), to her in hand paid, the receipt whereof is hereby acknowledged, does hereby remise, release and forever quitclaim unto the said party of the second part, for street purposes, an easement and right of way over and across all that certain real property situated in the City of San Diego, County of San Diego, State of California, bounded and described as follows:

A strip of land 50 feet in width over and across Pueblo Lot 284, of the Pueblo Lands of the City of San Diego, California, and more particularly described as follows, to-wit:

Commencing on the southeasterly line of said Pueblo Lot at a point South 36 degrees 16 minutes 30 seconds West, 271.41 feet from the most easterly corner of said Pueblo Lot; thence South 36 degrees 16 minutes 30 seconds West, along said southeasterly line, a

distance of 58.78 feet to a point; thence North 21 degrees 59 minutes 30 seconds West, 628.14 feet to a point on the northeasterly line of said Pueblo Lot, said point being located South 53 degrees 43 minutes 30 seconds East, 122.72 feet from the most northerly corner of said Pueblo Lot; thence South 53 degrees 43 minutes 30 seconds East, along said northeasterly line, a distance of 95.06 feet to a point; thence South 21 degrees 59 minutes 30 seconds East, a distance of 516.36 feet to the point or place of beginning, containing 0.66 acres.

TO HAVE AND TO HOLD the above quitclaimed and described premises unto the said party of the second part, its successors and assigns forever, for street purposes, as and for the extension of Morena Boulevard.

WITNESS my hand and seal, this 31st day of January, 1919.

Rose Donohoe (SEAL)

State of California,) ss.
County of Santa Clara).

On this 31st day of January A. D. Nineteen Hundred and Nineteen, before me, C. M. Larigan, a Notary Public in and for said County, residing therein, duly commissioned and sworn, personally appeared, Rose Donohoe, known to me to be the person described in and whose name is subscribed to the within instrument and acknowledged to me that she executed the same.

IN WITNESS WHEREOF, I have hereunto set my hand and affixed my Official Seal, at my office, in the City of San Jose, County of Santa Clara, State of California, the day and year in this certificate first above written.

C. M. Larigan,
Notary Public in and for the County of Santa Clara,
(SEAL) State of California.

RECORDED AT REQUEST OF City Clerk, MAR 14 1919 At 28 Min. past 4 o'clock P. M. in Book No. 775 of Deeds, Page 58 Et. Seq., Records of SAN DIEGO COUNTY, CALIFORNIA.

JOHN H. FERRY, County Recorder.

By W. Howard Ferry, Deputy.

I HEREBY CERTIFY that the above and foregoing is a full, true and correct copy of EASEMENT AND RIGHT OF WAY from ROSE DONOHOE to CITY OF SAN DIEGO, CALIFORNIA, being Document No. 120434.

Allen H. Wright,
City Clerk of the City of San Diego, California.
By Y. Jacques Deputy.

QUIT CLAIM DEED.

I. W. R. Rea, for and in consideration of the sum of One Dollar (\$1.00), do hereby remise, release and quitclaim to the City of San Diego, a municipal corporation in the County of San Diego, State of California, all that real property situated in the City of San Diego, County of San Diego, State of California, bounded and described as follows:

A portion of Lots 1 and 2 of E. W. Morse's Subdivision of Pueblo Lot 1106, according to the map thereof No. 103, filed in the Office of the County Recorder of San Diego County, California, particularly described as follows, to-wit:

Commencing at the northwest corner of said lot 2; thence N. 74 degrees 30' E., along the north line of said lots 2 and 1, a distance of 420.09 feet to a point; thence S. 52 degrees 55 minutes W., 168.6 feet to a point; thence S. 68 degrees 10 minutes W., 266.05 feet to a point on the west line of said lot 2; thence N. 15 degrees 14 minutes W., along the west line of said lot 2, a distance of 91.12 feet to the point or place of beginning.

As a further consideration of the execution and delivery of this quitclaim deed,

the City of San Diego hereby waives all right for street purposes of any portion of the land described in that certain deed executed by W. R. Rea and Bessie F. Rea to the City of San Diego, April 19, 1902 and recorded in Book 317, page 315 of Deeds, in the Office of the County Recorder of San Diego County, California, and not included within the boundaries of the above described strip of land.

TO HAVE AND TO HOLD the above quitclaimed and described premises unto the said grantee, its successors and assigns, forever, for street purposes.

WITNESS My hand and seal this 3rd day of October, 1918.

W. R. Rea, (SEAL)

State of California,) ss.
County of San Diego,)

On this 3rd day of October, A. D. nineteen Hundred and Eighteen, before me, A. S. Monroe, a Notary Public in and for said county, residing therein, duly commissioned and sworn, personally appeared W. R. Rea, known to me to be the person described in and whose name is subscribed to the within instrument, and acknowledged to me that he executed the same.

IN WITNESS WHEREOF, I have hereunto set my hand and affixed my Official Seal at my office, in the City of San Diego, County of San Diego, State of California, the day and year in this certificate first above written.

A. S. Monroe,

Notary Public in and for the County of San Diego,

(SEAL)

State of California.

RECORDED AT REQUEST OF City Clerk MAR 14 1919 At 29 Min. past 4 o'clock P. M. in Book No. 775 of Deeds, Page 59 Et. Seq., Records of SAN DIEGO COUNTY, CALIFORNIA.

JOHN H. FERRY, County Recorder.

By W. Howard Ferry, Deputy.

I HEREBY CERTIFY that the above and foregoing is a full, true and correct copy of QUITCLAIM DEED from W. R. REA to CITY OF SAN DIEGO, CALIFORNIA, being Document No. 120435.

Allen H. Wright,

City Clerk of the City of San Diego, California.

By Y. Jacques Deputy.

UNION TITLE COMPANY OF SAN DIEGO, formerly the UNION TITLE AND TRUST COMPANY, a corporation, For and in consideration of One DOLLAR, DOES HEREBY GRANT TO the City of San Diego, a Municipal Corporation, in the County of San Diego, State of California, an easement and right of way for a public highway over and across ALL THAT REAL PROPERTY situated in the City of San Diego, County of San Diego, State of California, bounded and described as follows:

A strip of land 50 feet in width over and across lots A, B, C, D, 1, 2, 3, 4, 5, 6, 7, 8 and 9, block 1, Weeks' Addition, according to the map thereof No. 123, filed in the Office of the County Recorder of San Diego County, California, June 10, 1887, and more particularly described as follows, to-wit:

Commencing on the southeasterly line of said block 1, at a point 103.99 feet from the most easterly corner of said block; thence southwesterly along southwesterly ~~from~~ the said southeasterly line of Block 1, a distance of 58.78 feet to a point; thence northwesterly making an angle of 121 degrees 44 minutes to the right, a distance of 281.92 feet to a point; thence curving to the left with a radius of 190 feet through an angle of 9 degrees 50 minutes 06 seconds, a distance of 32.61 feet to a point on the northeasterly line of said block 1; thence southeasterly along the northeasterly

line of said block, a distance of 100.50 feet to a point; said point being located 168.35 feet northwesterly from the said most easterly corner of said block 1; thence southeasterly making an angle of 31 degrees 41 minutes 30 seconds to the right, a distance of 197.95 feet to the point or place of beginning.

This easement and right of way is executed and delivered upon the expressed conditions and further consideration that that certain deed or easement executed by the San Diego Land & Town Company, May 5th, 1900, in favor of the City of San Diego and recorded in Deed Book 288, at page 458, records of the County Recorder's Office of said County, shall be vacated by the Common Council of said city without expense to the grantor herein or the property adjoining.

TO HAVE AND TO HOLD the above granted and described premises unto the said grantee, its successors and assigns forever for Street purposes as and for the extension of Morena Boulevard.

IN WITNESS WHEREOF, said Corporation has caused this instrument to be executed by its proper officers and its corporate seal affixed this 30th day of January, 1919.

UNION TITLE COMPANY OF SAN DIEGO,

By Jno. F. Forward,
President

(SEAL) ATTEST: C. H. English
Assistant Secretary.

STATE OF CALIFORNIA,) ss.
COUNTY OF SAN DIEGO,)

On this 31 day of January A. D. Nineteen Hundred and Nineteen before me, LUCILE KNAPP a Notary Public in and for said County, residing therein, duly commissioned and sworn, personally appeared JNO. F. FORWARD known to me to be the President, and C. H. ENGLISH known to me to be the Assistant Secretary of the Corporation that executed the within instrument, known to me to be the persons who executed the within instrument on behalf of the Corporation within named, and acknowledged to me that such Corporation executed the same.

IN WITNESS WHEREOF, I have hereunto set my hand and affixed my Official Seal, in the County of San Diego, State of California, the day and year in this certificate first above written.

Lucile Knapp
Notary Public in and for the County of San Diego,
(SEAL) State of California.

RECORDED AT REQUEST OF City Clerk MAR 14 1919 At 25 Min. past 4 o'clock P. M. in Book No. 770 of Deeds, Page 448 Et. Seq., Records of SAN DIEGO COUNTY, CALIFORNIA.

JOHN H. FERRY, County Recorder.

By W. Howard Ferry Deputy.

I HEREBY CERTIFY that the above and foregoing is a full, true and correct copy of GRANT DEED from UNION TITLE COMPANY to CITY OF SAN DIEGO, CALIFORNIA, being Document No. 120436.

Allen H. Wright,
City Clerk of the City of San Diego, California.
By Y. H. Jacques Deputy.

We, SYLVESTER KIPP, of the City of San Diego, California, and Belinda A. Kipp, his Wife, For and in consideration of the sum of One (1) DOLLAR, DO HEREBY GRANT to the City of San Diego, a Municipal Corporation, in the County of San Diego, State of California, All That Real Property situated in the City of San Diego, County of San Diego, State of California, bounded and described as follows:

A portion of lots 2 and 3, block 490, also a portion of lot 2, block 509, of Old San Diego, according to the map thereof made by James Pascoe in the year 1870, and on file in the office of the City Engineer of said City of San Diego, and more particularly described as follows, to-wit:

Commencing at a point on the southeasterly line of said block 490, distant 73.0 feet southwesterly from the most easterly corner of said block 490; thence northwesterly making an angle of $62^{\circ} 03'$ to the left from the said southeasterly line of block 490, a distance of 155.75 feet to a point on the northeasterly line of said block 490, distant 137.58 feet northwesterly from the most easterly corner of said block 490; thence northwesterly along the northeasterly line of said block 490 a distance of 42.92 feet to an intersection with the easterly right-of-way line of the Los Angeles and San Diego Beach Railway, as described in deed dated January 22, 1908, and recorded in Deed Book 460, page 5, Records of the County Recorder's office of San Diego County, California; thence southerly along the easterly line of said railway right-of-way a distance of 208.63 feet to the southeasterly line of said block 490, said point being 103.28 feet southwesterly from the most easterly corner of said block 490; thence northeasterly along the southeasterly line of said block 490, a distance of 30.28 feet to the point or place of beginning.

Also, commencing at the most westerly corner of said lot 2, block 509; thence southeasterly along the southwesterly line of said lot 2, block 509, a distance of 79.03 feet; thence northerly 93.21 feet to a point on the northwesterly line of said block 509; distant 49.32 feet northeasterly from the point of beginning; thence southwesterly along the northwesterly line of said block 509 a distance of 49.32 feet to the point or place of beginning.

To have and to hold the above granted and described premises unto the said grantee, its successors and assigns, forever for street purposes; as and for the extension of LA JOLLA AVENUE.

WITNESS my hand and seal this First day of February 1919.

Sylvester Kipp (SEAL)

Belinda A. Kipp (SEAL)

State of California,) ss.
County of San Diego,)

On this 24th day of February A. D. Nineteen Hundred and Nineteen, before me, Abram Rosenthal, a Notary Public in and for said County, residing therein, duly commissioned and sworn, personally appeared SYLVESTER KIPP, and Belinda A. Kipp, his wife, known to me to be the person described in and whose name is subscribed to the within instrument, and acknowledged to me that he executed the same.

IN WITNESS WHEREOF, I have hereunto set my hand and affixed my Official Seal, at my office, in the City of San Diego, County of San Diego, State of California, the day and year in this certificate first above written.

Abram Rosenthal

(SEAL) Notary Public in and for the County of San Diego,
State of California.

RECORDED AT REQUEST OF City Clerk, MAR 20, 1919 at 16 min. past 4 o'clock P. M. in

Book No. 770 of Deeds, Page 472 Et. Seq., Records of SAN DIEGO COUNTY, CALIFORNIA.

JOHN H. FERRY, County Recorder,

By W. Howard Ferry Deputy.

I HEREBY CERTIFY that the above and foregoing is a full, true and correct copy of GRANT DEED from SYLVESTER KIPP et ux., to CITY OF SAN DIEGO, CALIFORNIA, being Document No. 120592.

Allen H. Wright,

City Clerk of the City of San Diego, California.

By Y. A. Jacques Deputy.

THIS INDENTURE, made this 26th day of March 1919, between KATHERINE S. APPLEBY, party of the first part and THE CITY OF SAN DIEGO, a municipal corporation in the County of San Diego, State of California, party of the second part, WITNESSETH:

That the said party of the first part, for and in consideration of One Dollar (\$1.00) to her in hand paid, the receipt whereof is hereby acknowledged, does hereby re-mise, release and forever quitclaim unto the said party of the second part, for street purposes, an easement and right-of way over and across all that certain real property situated in The City of San Diego, County of San Diego, State of California, particularly bounded and described as follows, to-wit:

Commencing at the most westerly corner of lot 5, Pueblo Lot 255, according to the Partition Map thereof on file in the Office of the County Clerk of the County of San Diego, Calif.; in Superior Court Case No. 3475; thence North 36 degrees 28 minutes East along the northwesterly line of said lot 5, a distance of 109.20 feet to the most southerly corner of Block 10, of Asher's Clover Leaf Terrace; thence South 6 degrees 26 minutes East, 149.26 feet to a point on the southwesterly line of said lot 5; thence North 53 degrees 25 minutes West, along the southwesterly line of said lot 5, a distance of 101.54 feet to the point or place of beginning.

TO HAVE AND TO HOLD THE ABOVE quitclaimed and described premises unto the said party of the second part, its successors and assigns forever, for street purposes, as and for the extension of Morena Boulevard.

IN WITNESS WHEREOF, the said Katherine S. Appleby has hereunto set her hand and seal, the day and year first above written.

Katherine S. Appleby (Seal)

United States of America,) ss.
District of Columbia,)

On this 26th day of March A. D. Nineteen Hundred and Nineteen, before me, Laura M. Hanson, a Notary Public in and for said District of Columbia, residing therein, duly commissioned and sworn, personally appeared, Katherine S. Appleby, known to me to be the person described in and whose name is subscribed to the within instrument, and acknowledged to me that she executed the same.

IN WITNESS WHEREOF, I have hereunto set my hand and affixed my Official Seal at my office in the District of Columbia, the day and year in this certificate first above written.

Laura M. Hanson.

(SEAL)

Notary Public in and for the District of Columbia.

RECORDED AT REQUEST OF City Clerk, APR 3, 1919, At 43 Min. past 11 o'clock A. M. in Book No. 776 of Deeds; Page 271 Et. Seq., Records of SAN DIEGO COUNTY, CALIFORNIA.

JOHN H. FERRY, County Recorder.

By W. Howard Ferry Deputy.

I HEREBY CERTIFY that the above and foregoing is a full, true and correct copy of

QUIT CLAIM EASEMENT from KATHERINE S. APPLEBY to CITY OF SAN DIEGO, CALIFORNIA, being Document No. 121041.

Allen H. Wright,

City Clerk of the City of San Diego, California.

By Y. A. Jacques Deputy.

LOS ANGELES AND SAN DIEGO BEACH RAILWAY COMPANY, a railway corporation operating under and by virtue of the laws of the State of California, For and in consideration of One (1) DOLLAR, DOES HEREBY GRANT to the City of San Diego, a Municipal Corporation, in the County of San Diego, State of California, an easement and right of way for a public highway over and across ALL THAT REAL PROPERTY situated in the City of San Diego, County of San Diego, State of California, bounded and described as follows:

A portion of lots 2 and 3, block 490 of Old San Diego, according to the map thereof made by James Pascoe in the year 1870, and on file in the office of the City Engineer of said City of San Diego, and more particularly described as follows, to-wit:

Commencing at a point on the southeasterly line of said block 490, distant 118.28 feet southwesterly from the most easterly corner of said block 490; thence northwesterly making an angle of 62° 03' to the left from the said southeasterly line of block 490 a distance of 252.36 feet to a point on the northeasterly line of said block 490, distant 72.92 feet northwesterly from the most easterly corner of said lot 2; thence southeasterly along the northeasterly line of said block a distance of 42.36 feet to an intersection with the easterly right-of-way line of the Los Angeles and San Diego Beach Railway, as described in deed dated January 22, 1908, and recorded in Deed Book 460, at page 5, Records of the County Recorder's office of San Diego County, California; thence southerly along the easterly line of said railway right-of-way a distance of 208.63 feet to the southeasterly line of said block 490, said point being 103.28 feet southwesterly from the most easterly corner of said block 490; thence southwesterly along the said southeasterly line of block 490 a distance of 15.0 feet to the point or place of beginning.

TO HAVE AND TO HOLD the above granted and described premises unto the said grantee, its successors and assigns forever for Street purposes, as and for the extension of LA JOLLA AVENUE.

IN WITNESS WHEREOF, said Corporation has caused this instrument to be executed by its proper officers and its corporate seal affixed this 6th day of February, 1919.

STATE OF CALIFORNIA, ss.
COUNTY OF SAN DIEGO.)

On this 6th day of February, A. D. Nineteen Hundred and Nineteen before me, the undersigned, a Notary Public in and for said County, residing therein, duly commissioned and sworn, personally appeared E. S. Babcock known to me to be the President, and Frank A. Riehle known to me to be the Secretary of the Corporation that executed the within instrument, known to me to be the persons who executed the within instrument on behalf of the Corporation within named, and acknowledged to me that such Corporation executed the same.

RECORDED IN Book No. 775 of Seal, in the County of San Diego, State of California, the day and year in this certificate first above written.

(SEAL)

A. S. Monroe,
Notary Public in and for the County of San Diego,
State of California.

I HEREBY CERTIFY that the above and foregoing is a full, true and correct copy of GRANT DEED from LOS ANGELES AND SAN DIEGO BEACH RAILWAY COMPANY to CITY OF SAN DIEGO, CALIFORNIA, being Document No. 121116.

Allen H. Wright,

City Clerk of the City of San Diego, California.

By Y. A. Jacques Deputy.

THIS INDENTURE, made this 6th day of February, 1919, between LOS ANGELES AND SAN DIEGO BEACH RAILWAY COMPANY, a railway corporation operating under and by virtue of the laws of the State of California, and E. S. BABCOCK, parties of the first part, and THE CITY OF SAN DIEGO, a municipal corporation in the County of San Diego, State of California, party of the second part, WITNESSETH:

That the said parties of the first part, for and in consideration of One dollar (\$1.00) to them in hand paid, the receipt whereof is hereby acknowledged, do hereby remise, release and forever quitclaim unto the said party of the second part, for street purposes, an easement and right of way over and across all that certain real property situated in The City of San Diego, County of San Diego, State of California, bounded and described as follows:

A strip of land 40 feet in width over and across lot 1, block 509, of Old San Diego, according to the map thereof made by James Pascoe in the year 1870, and on file in the office of the City Engineer of said City of San Diego, and more particularly described as follows, to-wit:

Commencing at a point on the northeasterly line of said lot 1, distant 3.60 feet southeasterly from the most northerly corner of said lot 1; thence southeasterly along the northeasterly line of said lot 1 a distance of 75.43 feet; thence southerly 83.71 feet to a point on the southeasterly line of said lot 1, distant 44.92 feet southwesterly from the most easterly corner of said lot 1; thence southwesterly along the southeasterly line of said lot 1, a distance of 47.18 feet to a point, said point being 58.12 feet northeasterly from the most southerly corner of said lot 1; thence northerly 172.68 feet to the point or place of beginning.

TO HAVE AND TO HOLD the above quitclaimed and described premises unto the said party of the second part, its successors and assigns forever, for street purposes.

IN WITNESS WHEREOF, the said E. S. Babcock has hereunto set his hand and seal, and the said Los Angeles and San Diego Beach Railway Company has caused this instrument to be executed and its corporate name and seal to be hereto affixed by its proper officers, thereunto duly authorized, the day and year first hereinabove written.

E. S. Babcock (SEAL)
Los Angeles and San Diego Beach Railway Company
By E. S. Babcock

(SEAL) ATTEST: Presd.
Frank A. Riehle
Secretary.

STATE OF CALIFORNIA,)
County of San Diego.) ss.

On this 6th day of February, A. D. Nineteen Hundred and Nineteen, before me the undersigned, a Notary Public in and for said County, residing therein, duly commissioned and sworn, personally appeared E. S. BABCOCK, known to me to be the person described in and whose name is subscribed to the within instrument, and he acknowledged to me that he executed the same.

IN WITNESS WHEREOF, I have hereunto set my hand and affixed my Notarial Seal at my office in San Diego, County of San Diego, State of California, the day and year in this certificate first above written.

A. S. Monroe,
Notary Public in and for the County of San Diego,
(SEAL) State of California.

STATE OF CALIFORNIA,)
 County of San Diego.) ss.

On this 6th day of February, A. D. Nineteen Hundred and Nineteen, before me, the undersigned, a Notary Public in and for said County, residing therein, duly commissioned and sworn, personally appeared E. S. Babcock, known to me to be the President, and Frank A. Riehle, known to me to be the Secretary of the Corporation that executed the within instrument, known to me to be the persons who executed the within instrument on behalf of the corporation within named, and acknowledged to me that such corporation executed the same.

IN WITNESS WHEREOF, I have hereunto set my hand and affixed my Notarial Seal, at my office in San Diego, County of San Diego, State of California, the day and year in this certificate first above written.

A. S. Monroe,

Notary Public in and for the County of San Diego,

(SEAL)

State of California.

RECORDED AT REQUEST OF City Clerk, APR 8, 1919, At 25 Min. past 10 o'clock A. M.
 in Book No. 775 of Deeds, Page 159 Et. Seq., Records of SAN DIEGO COUNTY, CALIFORNIA.

JOHN H. FERRY, County Recorder

By N. C. Parsons Deputy.

I HEREBY CERTIFY that the above and foregoing is a full, true and correct copy of EASEMENT & RIGHT OF WAY DEED from LOS ANGELES AND SAN DIEGO BEACH RAILWAY COMPANY and E. S. BABCOCK to CITY OF SAN DIEGO, CALIFORNIA, being Document No. 121117.

Allen H. Wright,

City Clerk of the City of San Diego, California.

By Y. A. Jacques Deputy.

THIS INDENTURE, made the 24th day of March, 1919, between GEORGE R. MINTER and LAURA MINTER, husband and wife, of The City of San Diego, County of San Diego, State of California, the parties of the first part, and THE CITY OF SAN DIEGO, a municipal corporation of the County of San Diego, State of California, hereinafter called the City, WITNESSETH:

That the said parties of the first part, for and in consideration of the sum of three hundred dollars (\$300.00), lawful money of the United States, to them in hand paid by the said City, the receipt whereof is hereby acknowledged, do by these presents grant, bargain, sell, convey, remise, release and forever quitclaim unto the said City, and to its successors and assigns, all the right, title, interest, estate, claim and demand, both at law and in equity and as well in possession as in expectancy, of the said parties of the first part of, in and to all that certain parcel and lot of land situate in The City of San Diego, County of San Diego, State of California, bounded and described as follows, to-wit:

Commencing at a point on the northeasterly line of Lot 2, Block 427, Old San Diego, as shown upon the map of Old San Diego surveyed and platted by James Pascoe in the year 1870; and now on file in the office of the City Engineer of said City, said point being distant 14.50 feet in a southeasterly direction from the most northerly corner of lot 2, block 427; thence in a southeasterly direction along the said northeasterly line of said lot 2, a distance of 116.75 feet to the most easterly corner of said lot 2; thence in a northeasterly direction and at right angles to the said northeasterly line of said lot 2, a distance of 31 feet to a point; thence in a northwesterly direction and parallel to the said northeasterly line of said lot 2, a distance of 116.75 feet to a point; thence in a

southwesterly direction, a distance of 31 feet to the point or place of beginning; together with all and singular the tenements, hereditaments and appurtenances thereunto belonging, or in any wise appertaining, and the rents, issues and profits thereof, reserving, however, the frame dwelling-house now on said premises.

TO HAVE AND TO HOLD all and singular the said premises, together with the appurtenances, unto the said City, its successors and assigns forever.

IN WITNESS WHEREOF, the said parties of the first part have hereunto set their hands and seals, the day and year first hereinabove written.

George R. Minter, (SEAL)

Laura Minter (SEAL)

STATE OF CALIFORNIA,)
) ss.
County of San Diego.)

On this 24th day of March, A. D. 1919, before me, Ruth A. Spears, a Notary Public in and for said County, residing therein, duly commissioned and sworn, personally appeared GEORGE R. MINTER and LAURA MINTER, husband and wife, of The City of San Diego, County of San Diego, State of California, known to me to be the persons described in and whose names are subscribed to the within instrument, and acknowledged to me that they executed the same.

IN WITNESS WHEREOF, I have hereunto set my hand and affixed my official seal, at my office, in the County of San Diego, State of California, the day and year in this certificate first above written.

Ruth A. Spears

Notary Public in and for the County of San Diego,
State of California.

(SEAL)

RECORDED AT REQUEST OF City Clerk, MAY 20, 1919, At 3 Min. past 10 o'clock A. M.
in Book No. 775 of Deeds, Page 344, Et. Seq., Records of SAN DIEGO COUNTY, CALIFORNIA.

JOHN H. FERRY, County Recorder.

By N. C. Parsons, Deputy.

I HEREBY CERTIFY that the above and foregoing is a full, true and correct copy of QUITCLAIM DEED from GEORGE R. MINTER et ux. to CITY OF SAN DIEGO, CALIFORNIA, being Document No. 122268.

Allen H. Wright,

City Clerk of the City of San Diego, California.

By Y. A. Jacques Deputy.

THIS INDENTURE, made the 31st day of March, 1919, between SARAH O'NEILL (a single woman), of the City of San Diego, County of San Diego, State of California, the party of the first part, and THE CITY OF SAN DIEGO, a municipal corporation of the County of San Diego, State of California, hereinafter called the City, WITNESSETH:

That the said party of the first part, for and in consideration of the sum of fifty dollars (\$50.00), lawful money of the United States, to her in hand paid by the said City, the receipt whereof is hereby acknowledged, does by these presents grant, bargain, sell, convey, remise, release and forever quitclaim unto the said City, and to its successors and assigns, all the right, title, interest, estate, claim and demand, both at law and in equity and as well in possession as in expectancy of the said party of the second part of, in and to all that certain parcel and lot of land situate in the City of San Diego, County of San Diego, State of California, and bounded and described as follows:

Commencing at a point on the northeasterly line of lot 2, block 427, Old San Diego, as shown upon the map of Old San Diego surveyed and platted by James pascoe in the year

1870, and now on file in the office of the City Engineer of said City, said point being distant 14.50 feet in a southeasterly direction from the most northerly corner of lot 2, block 427; thence in a southeasterly direction along the said northeasterly line of said lot 2, a distance of 116.75 feet to the most easterly corner of said lot 2; thence in a northeasterly direction and at right angles to the said northeasterly line of said lot 2, a distance of 31 feet to a point; thence in a northwesterly direction and parallel to the said northeasterly line of said lot 2, a distance of 116.75 feet to a point; thence in a southwesterly direction, a distance of 31 feet to the point or place of beginning; together with all and singular, the tenements, hereditants and appurtenances thereunto belonging or in any wise appertaining, and the rents, issues and profits thereof.

TO HAVE AND TO HOLD, all and singular the said premises, together with the appurtenances, unto the said City, its successors and assigns forever.

IN WITNESS WHEREOF, the said party of the first part has hereunto set her hand and seal, the day and year first hereinabove written.

Sarah O'Neill (SEAL)

STATE OF CALIFORNIA,)
) ss.
County of San Diego.)

On this 31st day of March, in the year one thousand nine hundred and nineteen, before me, A. S. Monroe, a Notary Public in and for said County, residing therein, duly commissioned and sworn, personally appeared Sarah O'Neill (a single person), known to me to be the person whose name is subscribed to the within instrument, and acknowledged to me that she executed the same.

IN WITNESS WHEREOF, I have hereunto set my hand and affixed my official seal the day and year in this certificate first above written.

A. S. Monroe.

Notary Public in and for the County of San Diego,
(SEAL) State of California.

RECORDED AT REQUEST OF City Clerk MAY 20, 1919, at 2 Min. past 10 o'clock A. M. in Book No. 775 of Deeds, Page 343 Et. Seq., Records of SAN DIEGO COUNTY, CALIFORNIA.

JOHN H. FERRY, County Recorder.

By N. C. Parsons, Deputy.

I HEREBY CERTIFY that the above and foregoing is a full, true and correct copy of QUIT CLAIM DEED from SARAH O'NEILL to CITY OF SAN DIEGO, CALIFORNIA, being Document No. 122269.

Allen H. Wright,

City Clerk of the City of San Diego, California.

By Y. A. Jacques Deputy.

RIGHT OF WAY CONTRACT.

I, Genevieve Wiley, for and in consideration of the benefits to accrue by the location and construction of a storm drain by the City of San Diego, California, through and across the property hereinafter described and in consideration of the sum of One Dollar (\$1.00), to me in hand paid, the receipt whereof is hereby acknowledged, do hereby grant to The City of San Diego, a municipal corporation in the County of San Diego, State of California, an easement and right of way for the construction and maintenance of a storm drain through, along and across all that certain real property situated in the City of San Diego, County of San Diego, State of California, particularly described as follows; to-wit:

A strip of land 20 feet in width over and across the southeasterly corner of lot 17, block 4, Encanto Heights, according to the map thereof on file in the Office of the

County Recorder of San Diego County, California.

The center line of said 20 foot right of way being particularly described as follows, to-wit: Beginning at a point on the east line of said lot 17, distant 19.59 feet north from the southeast corner thereof; thence southwesterly, a distance of 30.58 feet to a point on the south line of said lot 17, distant 23.48 feet west from the southeast corner of said lot 17.

TO HAVE AND TO HOLD the above granted and described right of way unto the said The City of San Diego, its successors and assigns forever, as a right of way for a storm drain.

IN WITNESS WHEREOF, I have hereunto set my hand and seal this 15th day of May, 1919.
Genevieve Wiley (Seal).

State of California,) ss.
County of San Diego,)

On this 15th day of May A. D. Nineteen Hundred and Nineteen, before me, A. S. Monroe a Notary Public in and for said county, residing therein, duly commissioned and sworn, personally appeared Genevieve Wiley known to me to be the person described in and whose name is subscribed to the within instrument, and acknowledged to me that she executed the same.

IN WITNESS WHEREOF, I have hereunto set my hand and affixed my Official Seal at my office, in the City of San Diego, County of San Diego, State of California, the day and year in this certificate first above written.

A. S. Monroe,
Notary Public in and for the County of San Diego,
State of California.
(SEAL)

RECORDED AT REQUEST OF City Clerk JUN 14, 1919, at 58 Min. past 9 o'clock A. M. in Book No. 777 of Deeds, Page 300 Et. Seq., Records of SAN DIEGO COUNTY, CALIFORNIA.

JOHN H. FERRY, County Recorder.
By W. Howard Ferry Deputy.

I HEREBY CERTIFY that the above and foregoing is a full, true and correct copy of RIGHT OF WAY EASEMENT from GENEVIEVE WILEY to CITY OF SAN DIEGO, CALIFORNIA, being Document No. 122553.

Allen H. Wright,
City Clerk of the City of San Diego, California.
By Y. A. Jacques Deputy.

RIGHT OF WAY CONTRACT.

I, James W. Means, for and in consideration of the benefits to accrue by the location and construction of a storm drain by the City of San Diego, California, through and across the property hereinafter described and in consideration of the sum of One Dollar (\$1.00), to me in hand paid, the receipt whereof is hereby acknowledged, do hereby grant to The City of San Diego, a municipal corporation in the County of San Diego, State of California, an easement and right of way 20 feet in width for the construction and maintenance of a storm drain through, along and across all that certain real property situated in the City of San Diego, County of San Diego, State of California, particularly described as follows, to-wit:

A strip of land 20 feet in width over and across a portion of lot 18, block 4, Encanto Heights, according to the map thereof on file in the Office of the County Recorder of San Diego County, California.

The center line of said 20 foot strip of land being particularly described as follows: Beginning at a point on the north line of said lot 18, distant 23.48 feet west from the northeast corner of said lot 18; thence southeasterly making an angle of 39 degrees

50 minutes to the left from the said north line of lot 18, a distance of 87.99 feet to a point on the west line of the property owned by the grantor, distant 56.36 feet south from the northwest corner of said property owned by the grantor.

TO HAVE AND TO HOLD the above granted and described right of way unto the said The City of San Diego, its successors and assigns forever, as a right of way for a storm drain.

IN WITNESS WHEREOF, I have hereunto set my hand and seal this 28th day of May, 1919.

James W. Means, (Seal)

STATE OF CALIFORNIA,)
City and County of San Francisco.) ss.

On this 28th day of May in the year of One Thousand Nine Hundred and nineteen before me, HARRY L. HORN, a Notary Public in and for the said City and County of San Francisco, State of California, residing therein, duly commissioned and qualified, personally appeared James W. Means, known to me to be the person described in and whose name is subscribed to the annexed instrument, and acknowledged to me that he executed the same.

IN WITNESS WHEREOF, I have hereunto set my hand and affixed my Official Seal, at my office in said City and County of San Francisco, the day and year in this certificate first above written.

Harry L. Horn,

Notary Public in and for the City and County of
San Francisco, State of California.

(SEAL)

RECORDED AT REQUEST OF City Clerk JUN 14, 1919, at 59 Min. past 9 o'clock A. M.
in Book No. 777 of Deeds, Page 301, Et. Seq., Records of SAN DIEGO COUNTY, CALIFORNIA.

JOHN H. FERRY, County Recorder.

By W. Howard Ferry Deputy.

I HEREBY CERTIFY that the above and foregoing is a full, true and correct copy of RIGHT OF WAY EASEMENT from JAMES W. MEANS to CITY OF SAN DIEGO, CALIFORNIA, being Document No. 122552.

Allen H. Wright,

City Clerk of the City of San Diego, California.

By Y. Jacques Deputy.

Western Investment Company of San Diego, a corporation, organized and existing under and by virtue of the laws of the State of California, and F. C. Ferris and Austin B. Shaw, for and in consideration of the sum of One Dollar (\$1.00) the receipt whereof is hereby acknowledged, and other valuable consideration, do hereby grant to The City of San Diego, a municipal corporation in the County of San Diego, State of California, an easement and right of way for the construction and maintenance of a sewer line through, along and across all that certain real property situated in the City of San Diego, County of San Diego, State of California, particularly described as follows, to-wit:

That certain strip of land formerly known as Buchanan Avenue and lying between the west line of Maryland Street and a line drawn from the northwesterly corner of Villa Lot 348 of University Heights to the southwesterly corner of Villa Lot 347 of said University Heights, having been closed by Resolution No. 24583 adopted by the Common Council of The City of San Diego, California, June 9th, 1919.

TO HAVE AND TO HOLD the above granted and described easement and right of way unto the said The City of San Diego, its successors and assigns forever, as a right of way for the construction and maintenance of a sewer line.

IN WITNESS WHEREOF, said corporation has caused this instrument to be executed by

its proper officers and its corporate seal affixed and the said F. C. Ferris and Austin B. Shaw have hereunto set their hands and seals this 29th day of April, 1919.

WESTERN INVESTMENT COMPANY OF SAN DIEGO.

By M. A. Graham
President

(SEAL) ATTEST: Geo. D. Easton
Secretary

F. C. Ferris (Seal)
Austin B. Shaw, (Seal)

STATE OF CALIFORNIA,)
COUNTY OF SAN DIEGO.) ss.

On this 29th day of April, 1919, before me, G. B. Carruthers, a Notary Public in and for said county, residing therein, duly commissioned and sworn, personally appeared M. A. Graham known to me to be the President and Geo. D. Easton, known to me to be the Secretary of the Corporation that executed the foregoing instrument, known to me to be the persons who executed the foregoing instrument on behalf of the corporation within named, and acknowledged to me that such corporation executed the same.

IN WITNESS WHEREOF, I have hereunto set my hand and affixed my official seal, in the County of San Diego, State of California, the day and year in this certificate first above written.

(SEAL) G. B. Carruthers
Notary Public in and for the County of San Diego,
State of California.

STATE OF CALIFORNIA,)
COUNTY OF SAN DIEGO.) ss.

On this 30th day of April, A. D. Nineteen Hundred and Nineteen, before me A. S. Monroe, a Notary Public in and for said County, residing therein, duly commissioned and sworn, personally appeared F. C. Ferris and Austin B. Shaw, known to me to be the persons described in and whose names are subscribed to the within instrument, and acknowledged to me that they executed the same.

IN WITNESS WHEREOF, I have hereunto set my hand and affixed my Official Seal at my office in the City of San Diego, County of San Diego, State of California, the day and year in this certificate first above written.

(SEAL) A. S. Monroe,
Notary Public in and for the County of San Diego.
State of California.

RECORDED AT REQUEST OF Allen H. Wright, City Clerk, JUN 26, 1919, At 36 Min. past 1 o'clock P.M. in Book No. 777 of Deeds, Page 346 Et. Seq., Records of SAN DIEGO COUNTY, CALIFORNIA.

JOHN H. FERRY, County Recorder.

I HEREBY CERTIFY that the above and foregoing is a full, true and correct copy of RIGHT OF WAY EASEMENT from WESTERN INVESTMENT COMPANY, F. C. FERRIS & A. B. SHAW to CITY OF SAN DIEGO, CALIFORNIA, for sewer line, being Document No. 122909.

Allen H. Wright,
City Clerk of the City of San Diego, California.
By Y. Jacques Deputy.

I, Katherine Tingley, For and in consideration of One Dollar, Do hereby Grant to the City of San Diego, a Municipal Corporation, in the County of San Diego, State of California, an easement and right of way for a public highway over and across All that Real Property situated in the City of San Diego, County of San Diego, State of California, bounded and described as follows:

The westerly 40 feet of Pueblo Lot 181 and the westerly 40 feet of Pueblo Lot 183 of the Pueblo Lands of San Diego, according to map thereof made by James Pascoe in the year 1870,

Also, the easterly 10 feet of the westerly 40 feet of Pueblo Lot 104, according to said map made by James Pascoe.

To have and to hold the above granted and described premises unto the said grantee, its successors and assigns, forever for street purposes; as and for the extension of Catalina Boulevard.

Witness my hand and seal this 25th day of June, 1919.

Katherine Tingley, (SEAL)

STATE OF CALIFORNIA,)
) ss.
County Of San Diego.)

On this 25th day of June A. D. Nineteen Hundred and Nineteen before me, J. Frank Knoche, a Notary Public in and for said County, residing therein, duly commissioned and sworn, personally appeared Katherine Tingley known to me to be the person described in and whose name is subscribed to the within instrument, and acknowledged to me that she executed the same.

IN WITNESS WHEREOF, I have hereunto set my hand and affixed my Official Seal, at my office, in Point Loma, California, County of San Diego, State of California, the day and year in this certificate first above written.

(SEAL)

J. Frank Knoche,

Notary Public in and for the County of San Diego,
State of California.

Term expires Feb'y 16, 1923.

RECORDED At REQUEST OF City Clerk JUL 29, 1919, At 51 Min. past 3 o'clock P. M.
in Book No. 769 of Deeds, Page 402 Et. Seq., Records of SAN DIEGO COUNTY, CALIFORNIA.

JOHN H. FERRY, County Recorder.

By W. Howard Ferry Deputy.

I HEREBY CERTIFY that the above and foregoing is a full, true and correct copy of GRANT DEED from KATHERINE TINGLEY to CITY OF SAN DIEGO, CALIFORNIA, being Document No. 123055.

Allen H. Wright,

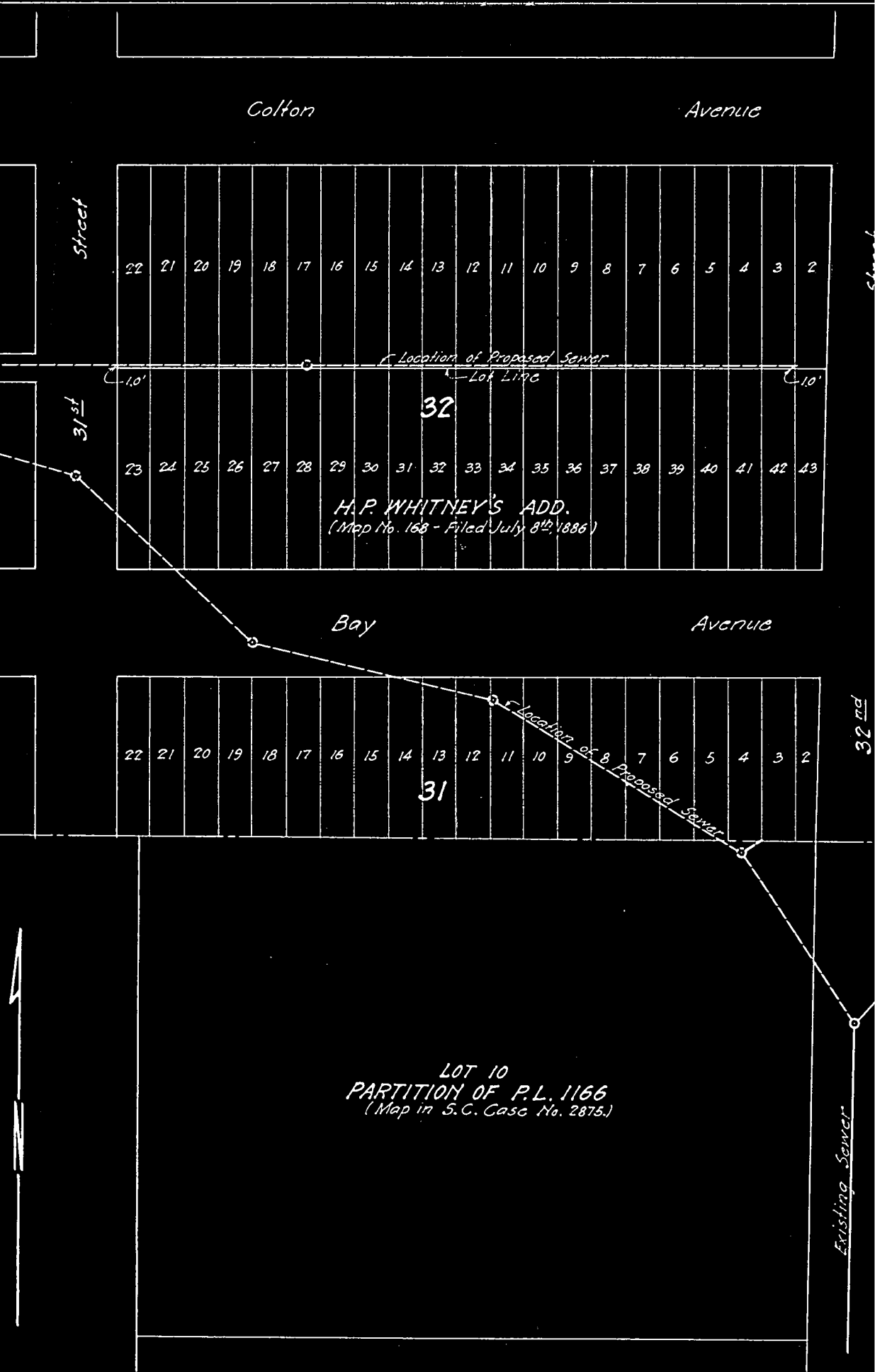
City Clerk of the City of San Diego, California.

By Y. A. Jacques Deputy.

I, Elizabeth C. Spalding, For and in consideration of One Dollar Do hereby Grant to the City of San Diego, a Municipal Corporation, in the County of San Diego, State of California, an easement and right of way for a public highway over and across All that Real Property situated in the City of San Diego, County of San Diego, State of California, bounded and described as follows:

A strip of land 40 feet in width over and across a portion of Pueblo Lot 191 of the Pueblo Lands of San Diego according to the map thereof made by James Pascoe in the year 1870, and more particularly described as follows, to-wit:

Beginning at the southeast corner of Rosecrans Park; thence southerly along the



BY E.H.S.
ED BY
BOOKS 887
J.D. Padden
CITY ENGINEER
W. N. Judy
MAN OF OPERATION

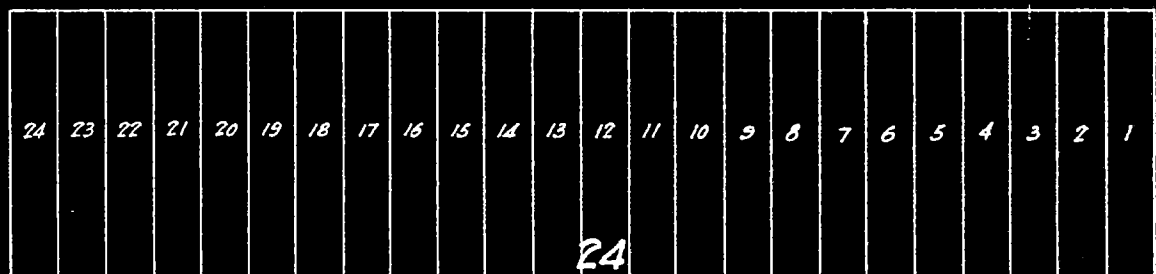
CITY OF SAN DIEGO--OPERATING DEPARTMENT
Plat showing location of proposed sanitary sewer
in Blocks 31 and 32, H.P. Whitney's Add., and
Lot 10, Partition of Pueblo Lot 1166.

DATE 6
SCALE
DRAW

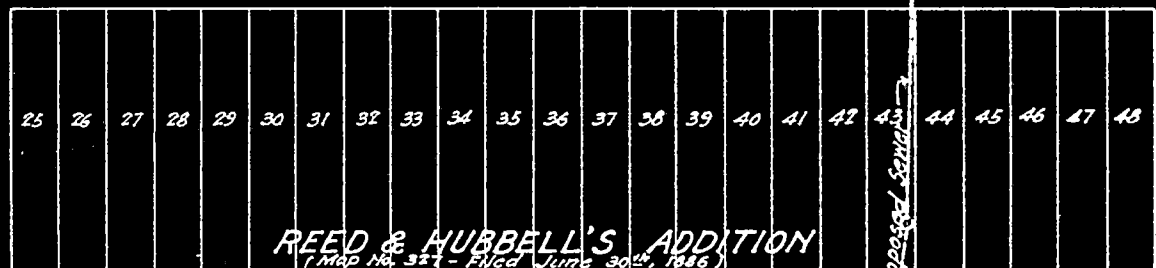


Main

Street



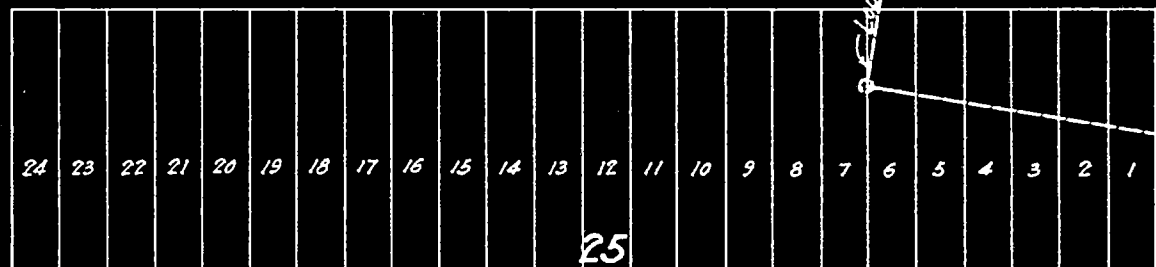
24




REED & HUBBELL'S ADDITION
(Map No. 327 - Filed June 30th, 1886)

Colton

Avenue



25



29th

30th

Bay

Avenue

DRAWN BY E.H.S.
CHECKED BY _____
FIELD BOOKS 887
F.D. Rhodes
CITY ENGINEER
Wilbur H. Judy
MGR. OF OPERATION

CITY OF SAN DIEGO--OPERATING DEPARTMENT

Plat showing location of proposed sanitary sewer
in Blocks 24 and 25, Reed and Hubbell's Add.

DATE 6-3-19
SCALE 1" = 100'
DRAWING NUMBER
467 B

division line between Pueblo Lots 190 and 191 a distance of 933.88 feet to the southeast corner of said Pueblo Lot 191; thence west along the south line of said Pueblo Lot 191, a distance of 40 feet; thence northerly on a line parallel to and distant 40 feet westerly from the easterly line of said Pueblo Lot 191, a distance of 933.88 feet to an intersection with the southerly line of said Rosecrans Park; thence easterly along the southerly line of said Rosecrans Park, a distance of 40 feet to the point or place of beginning.

To have and to hold the above granted and described premises unto the said grantee, its successors and assigns, forever for street purposes; as and for the extension of Catalina Boulevard.

Witness _____ hand and seal this 26th day of June, 1919.

Elizabeth C. Spalding (SEAL)

STATE of CALIFORNIA,)
) ss.
COUNTY OF SAN DIEGO.)

On this 26th day of June A. D. Nineteen Hundred and Nineteen before me, J. Frank Knoche, a Notary Public in and for said County, residing therein, duly commissioned and sworn, personally appeared Elizabeth C. Spalding, known to me to be the person described in and whose name is subscribed to the within instrument, and acknowledged to me that she executed the same.

IN WITNESS WHEREOF, I have hereunto set my hand and affixed my Official Seal, at my office, in Point Loma, California, County of San Diego, State of California, the day and year in this certificate first above written.

(SEAL)

J. Frank Knoche,
Notary Public in and for the County of San Diego,
State of California.

Term expires Feb'y 16, 1923.

RECORDED AT REQUEST OF City Clerk, JUL 29, 1919, At 50 Min. past 3 o'clock P. M. in Book No. 769 of Deeds, Page 401 Et. Seq., Records of SAN DIEGO COUNTY, CALIFORNIA.

JOHN H. FERRY, County Recorder.

By W. Howard Ferry Deputy.

I HEREBY CERTIFY that the above and foregoing is a full, true and correct copy of GRANT DEED from ELIZABETH C. SPALDING to CITY OF SAN DIEGO, CALIFORNIA, being Document No. 123056.

Allen H. Wright,
City Clerk of the City of San Diego, California.

By Y. A. Jacques Deputy.

KNOW ALL MEN BY THESE PRESENTS, That I, Lucy B. Long, of the City of San Diego, State of California, for and in consideration of the sum of two hundred seventy-three and 12/100 dollars (\$273.12) to her in hand paid, the receipt whereof is hereby acknowledged, and in further consideration that The City of San Diego, grantee, herein, shall take over and operate the said property line hereinafter described as part of the water distributing system of the City of San Diego and furnish to the said grantor at her property line water in accordance with the provisions of Ordinance No. 5677 of the ordinances of the City of San Diego, and ordinances amendatory thereof and supplemental thereto, and in accordance with the rules and regulations of the Railroad Commission of the State of California, which said City agrees to do, and the said Lucy B. Long by the acceptance of this conveyance, does hereby grant, bargain sell and convey unto THE CITY OF SAN DIEGO, a municipal corporation organized and existing under and by virtue of the Constitution and laws of the State of California, and having its principal place of business in the County of San Diego,

State of California, all those certain portions of the system for the distribution of water to a certain section of said City of San Diego of San Diego, commonly known as Encanto, which said water distributing system is more particularly described as follows:

That certain one and one-half (1-1/2) inch pipe line located in Boston Avenue, in Encanto, in the City of San Diego, and running between the Otay pipe line crossing said Boston Avenue at a point where said pipe line enters lot "K" of Encanto, in the County of San Diego, State of California, said pipe line constituting a water distributing line connecting the Otay water main of the City of San Diego with lot "K" of Encanto, in the County of San Diego, State of California, and consisting of the following property: Fifteen hundred thirty-seven (1537) feet of one and one-half (1-1/2) inch water pipe, and one (1) one-inch meter.

TO HAVE AND TO HOLD all and singular the above mentioned and described water distributing system, together with the appurtenances, unto The City of San Diego, the said grantee, its successors and assigns forever.

IN WITNESS WHEREOF, said grantor has hereunto set her hand and seal this 28th day of July, 1919.

Lucy B. Long,

STATE OF CALIFORNIA,) ss.
County of San Diego,)

On this 28th day of July, in the year one thousand nine hundred and nineteen, before me, R. H. McGinness, a Notary Public, in and for said County, residing therein, duly commissioned and sworn, personally appeared Lucy B. Long, known to me to be the person described in and whose name is subscribed to the foregoing instrument, and acknowledged to me that she executed the same.

IN WITNESS WHEREOF, I have hereunto set my hand and affixed my official seal, at my office in the County of San Diego, State of California, the day and year in this certificate first above written.

R. H. McGinness,

Notary Public in and for the County of San Diego,
State of California.

(SEAL)

RECORDED AT REQUEST OF City Clerk (Sanders) JUL 30 1919, At 3 Min. past 9 o'clock A. M. in Book No. 789 of Deeds, Page 85 Et. Seq., Records of SAN DIEGO COUNTY, CALIFORNIA.

JOHN H. FERRY, County Recorder.

By N. C. Parsons, Deputy.

I HEREBY CERTIFY that the above and foregoing is a full, true and correct copy of CONVEYANCE from LUCY B. LONG to CITY OF SAN DIEGO, CALIFORNIA, being Document No. 123625.

Allen H. Wright,

City Clerk of the City of San Diego, California.

By Y. A. Jacques Deputy.

RIGHT OF WAY CONTRACT.

We, T. J. Fisher and Della Fisher, For and in Consideration of the benefits to accrue by the location and construction of a sewer line by the City of San Diego, California, through and across the property hereinafter described, and in consideration of the sum of One Dollar (\$1.00), to us in hand paid, the receipt whereof is hereby acknowledged, do hereby grant to the City of San Diego, a municipal corporation in the County of San Diego, State of California, an easement and right of way for the construction and maintenance of a line of sewers through, along and across all that certain real property, situate in the City of San Diego, County of San Diego, State of California, particularly described as follows, to-wit:

Lots 2, 3, 4 and 5, Block 32, H. P. Whitney's Addition, according to the Map thereof No. 168, filed in the Office of the County Recorder of San Diego County, California.

The center line of said sewer to be located as shown upon the sketch attached hereto and made a part hereof.

To have and to hold the above granted and described right of way unto the said City of San Diego, its successors and assigns forever, as a right of way for a sewer pipe line.

In Witness Whereof we have hereunto set our hands and seals this 22nd day of July, 1919.

T. J. Fisher (SEAL)

Mrs. Della Fisher (SEAL)

STATE OF CALIFORNIA,) SS.
COUNTY OF SAN DIEGO.)

On this 22nd day of July in the year one thousand nine hundred and nineteen before me, J. B. McLeas, County Clerk and ex-officio Clerk of the Superior Court in and for said County, which is a court of record having a seal, personally appeared T. J. Fisher and Della Fisher, known to me to be the persons described in and whose names are subscribed to and who executed the annexed instrument, and acknowledged to me that they executed the same.

In Witness Whereof, I have hereunto set my hand and affixed the seal of said Court at my office in the County of San Diego, the day and year in this Certificate first above written.

(SEAL)

J. B. McLeas,

County Clerk and ex-officio Clerk of the Superior Court.

By Bernard G. Carroll Deputy.

RECORDED AT REQUEST OF CITY CLERK, SEP 17 1919 at 11 Min. past 10 o'clock A. M. in Book No. 793 of Deeds, Page 282 Et. seq., Records of SAN DIEGO COUNTY, CALIFORNIA.

H.
JOHN FERRY, County Recorder

By N. C. Parsons, Deputy.

I HEREBY CERTIFY that the above and foregoing is a full, true and correct copy of R/W DEED from T. J. FISHER et ux, for sewer line, being Document No. 124241.

Allen H. Wright,

City Clerk of the City of San Diego, California.

By Y. Jacques Deputy.

RIGHT OF WAY CONTRACT.

We, Lois W. McIntyre and Jno. B. M. McIntyre, For and in Consideration of the benefits to accrue by the location and construction of a sewer line by the City of San Diego, California, through and across the property hereinafter described, and in consideration of the sum of One Dollar (\$1.00), to us in hand paid, the receipt whereof is hereby acknowledged, do hereby grant to the City of San Diego, a municipal corporation in the County of San Diego, State of California, an easement and right of way for the construction and maintenance of a line of sewers through, along and across all that certain real property, situate in the City of San Diego, County of San Diego, State of California, particularly described as follows, to-wit:

Lot Forty-three (43), Block Twenty-four (24), Reed & Hubbell's Addition, according to the map thereof No. 327, filed in the Office of the County Recorder of San Diego County, California.

The center line of said sewer to be located as shown upon the sketch attached hereto and made a part hereof.

To have and to hold the above granted and described right of way unto the said City of San Diego, its successors and assigns forever, as a right of way for sewer pipe line,

~~To have and to hold the above granted and described right of way unto the said City of San Diego, its successors and assigns forever, as a right of way for a sewer~~

In Witness Whereof We have hereunto set our hands and seals this 16th day of July, 1919.

Lois W. McIntyre (SEAL)

M.
Jno. B. McIntyre (SEAL)

STATE OF CALIFORNIA,
COUNTY OF SAN DIEGO.) SS.

On this 16th day of July in the year one thousand nine hundred and nineteen before me, J. B. McLees, County Clerk and ex-officio Clerk of the Superior Court in and for said County, which is a court of record having a seal, personally appeared Lois W. McIntyre and Jno. B. M. McIntyre known to me to be the persons described in and whose names are subscribed to and who executed the annexed instrument, and acknowledged to me that they executed the same.

In Witness Whereof, I have hereunto set my hand and affixed the seal of said Court at my office in the County of San Diego, the day and year in this Certificate first above written.

(SEAL)

J. B. McLees,

County Clerk and ex-officio Clerk of the Superior Court.

By Bernard G. Carroll Deputy.

RECORDED AT REQUEST OF City Clerk SEP 17 1919 At 10 Min. past 10 o'clock A. M. in Book No. 793 of Deeds Page 280 Et. Seq., Records of SAN DIEGO COUNTY, CALIFORNIA.

JOHN H. FERRY, County Recorder.

By N. C. Parsons, Deputy.

I HEREBY CERTIFY that the above and foregoing is a full, true and correct copy of R/W DEED from J. B. MCINTYRE Et al. for Sewer line, Being Document No. 124242.

Allen H. Wright,

City Clerk of the City of San Diego, California.

By Y. Jacques Deputy.

RIGHT OF WAY CONTRACT.

I, H. G. Fenton, For and in consideration of the benefits to accrue by the location and construction of a sewer line by the City of San Diego, California, through and across the property hereinafter described, and in consideration of the sum of One Dollar (\$1.00), to me in hand paid, the receipt whereof is hereby acknowledged, do hereby grant to the City of San Diego, a municipal corporation in the County of San Diego, State of California, an easement and right of way for the construction and maintenance of a line of sewers through, along and across all that certain real property, situate in the City of County of San Diego, State of San Diego, California, particularly described as follows, to-wit:

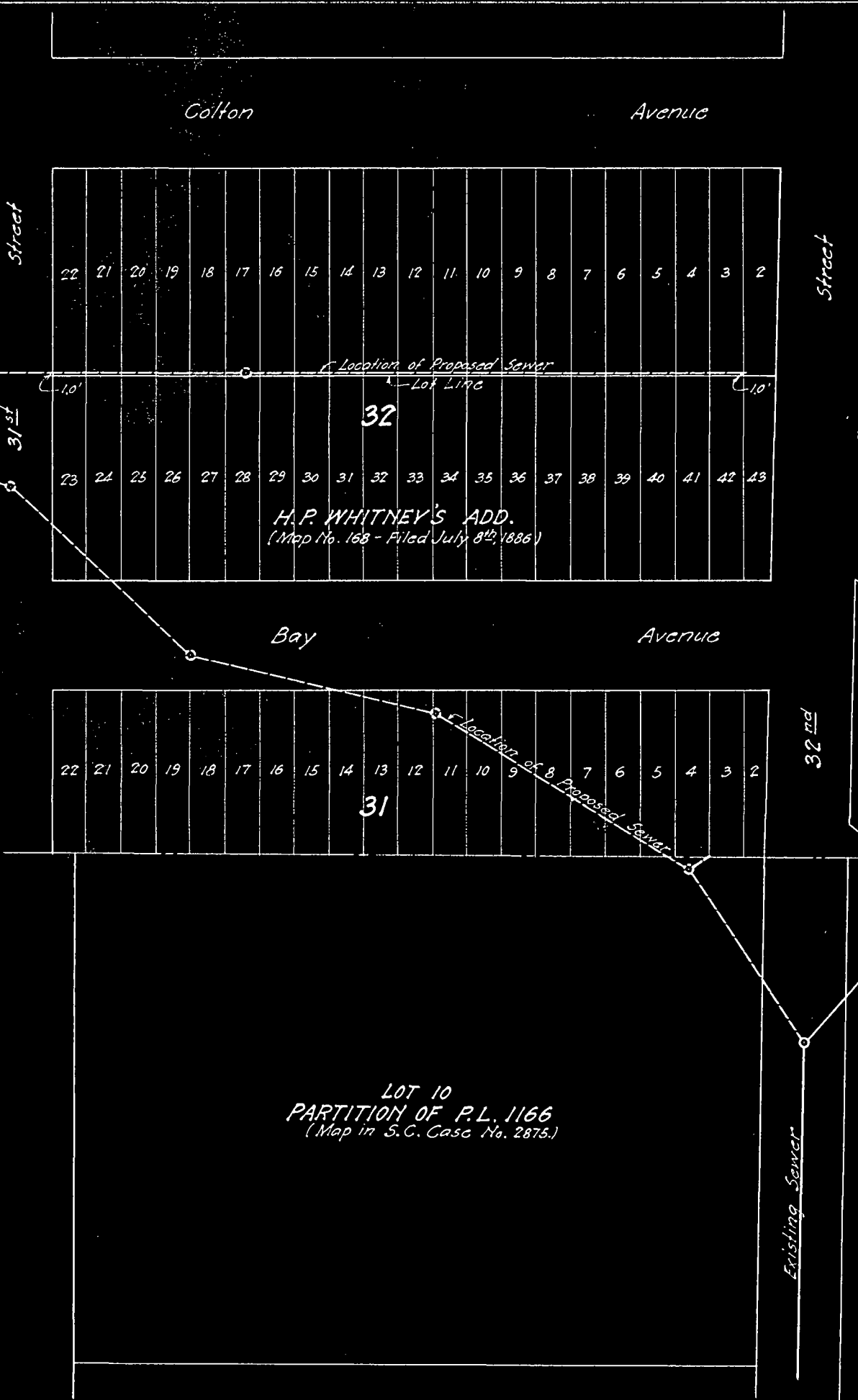
Lots One (1), Two (2), Three (3), Four (4), Five (5), Six (6) and Seven (7), Block Twenty-five (25), Reed & Hubbell's Addition, according to the map thereof No. 327, filed in the Office of the County Recorder of San Diego County, California.

The center line of said sewer to be located as shown upon the sketch attached hereto and made a part hereof.

To have and to hold the above granted and described right of way unto the said City of San Diego, its successors and assigns forever, as a right of way for a sewer pipe line.

In Witness Whereof I have hereunto set my hand and seal this 28th day of July, 1919.

H. G. Fenton, (SEAL)



H.S.
87,
Kardra
CITY ENGINEER
Judy
OF OPERATION

CITY OF SAN DIEGO--OPERATING DEPARTMENT


Plat showing location of proposed sanitary sewer
in Blocks 31 and 32, H.P. Whitney's Add., and
Lot 10, Partition of Pueblo Lot 1166.

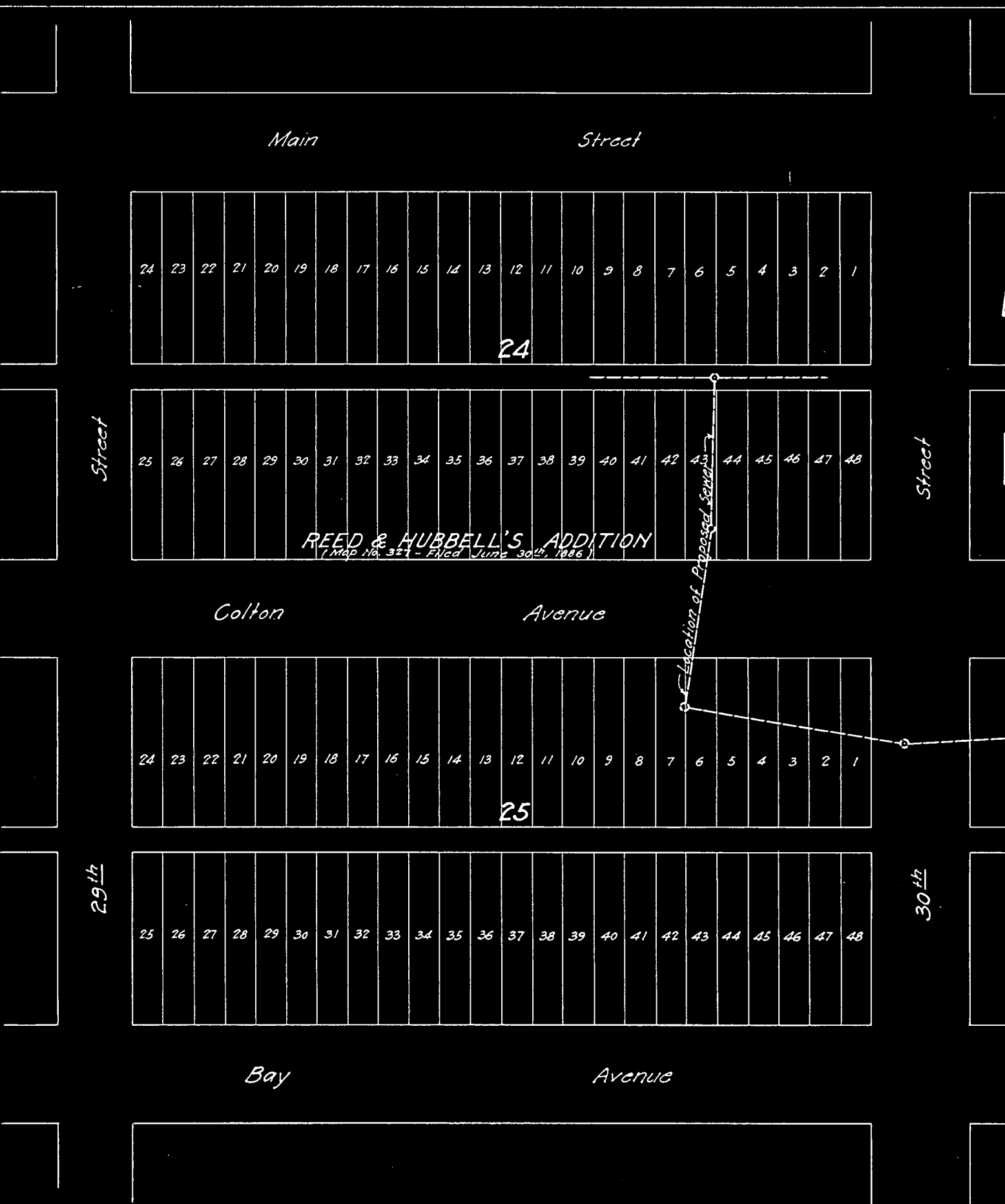
DATE 6-3

SCALE 1" =

DRAWING

4



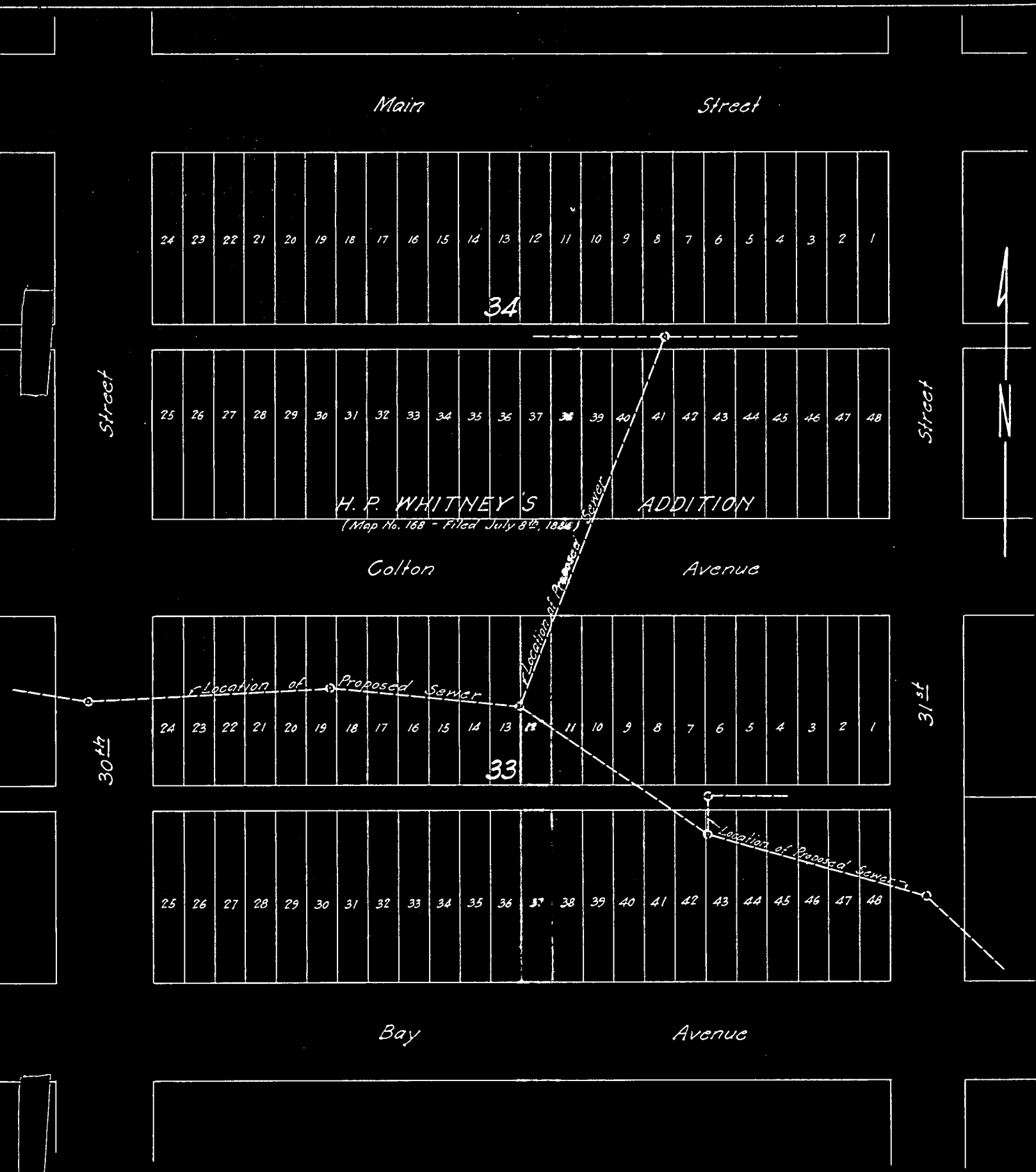


DRAWN BY	<i>E.H.S.</i>
CHECKED BY	
FIELD BOOKS	<i>887</i>
	<i>F.O. Rhodes</i>
	CITY ENGINEER
	<i>Wilbur H. Judy</i>
	MGR. OF OPERATION

CITY OF SAN DIEGO--OPERATING DEPARTMENT

*Plat showing location of proposed sanitary sewer
in Blocks 24 and 25, Reed and Hubbell's Add.*

DATE	<i>6-3-19</i>
SCALE	<i>1" = 100'</i>
DRAWING NUMBER	<i>467 B</i>



DRAWN BY E. H. S.

CHECKED BY _____

FIELD BOOKS 887

J. A. Chassee
CITY ENGINEER

Wilbur H. Gandy
MGR. OF OPERATION


CITY OF SAN DIEGO--OPERATING DEPARTMENT

*Plat showing location of proposed sanitary sewer
in Blocks 33 and 34, H. P. Whitney's Add.*

DATE 6-3-19

SCALE 1" = 100'

DRAWING NUMBER 466 B



STATE OF CALIFORNIA,)
COUNTY OF SAN DIEGO.) SS.

On this 28th day of July in the year one thousand, nine hundred and nineteen A. D. before me, A. S. Monroe, a Notary Public in and for said County of San Diego, State of California, residing therein, duly commissioned and sworn, personally appeared H. G. Fenton, personally known to me to be the person whose name is subscribed to the within instrument, and acknowledged to me that he executed the same.

IN WITNESS WHEREOF, I have hereunto set my hand and affixed my official seal the day and year in this certificate first above written.

(SEAL)

A. S. Monroe,
Notary Public in and for San Diego County, State
of California.

RECORDED AT REQUEST OF City Clerk, SEP 17 1919 At 12 Min. past 10 o'clock A. M.
in Book No. 793 of Deeds, Page 284 Et. Seq., Records of SAN DIEGO COUNTY, CALIFORNIA.

JOHN H. FERRY, County Recorder.

By N. C. Parsons, Deputy.

I HEREBY CERTIFY that the above and foregoing is a full, true and correct copy of R/W deed from H. G. Fenton for sewer line, being Document No. 124243.

Allen H. Wright,
City Clerk of the City San Diego, California.
By Y. A. Jacques Deputy.

RIGHT OF WAY CONTRACT.

We, E. H. Moran and Alice D. Moran, For and in Consideration of the benefits to accrue by the location and construction of a sewer line by the City of San Diego, California, through and across the property hereinafter described, and in consideration of the sum of One Dollar (\$1.00), to us in hand paid, the receipt whereof is hereby acknowledged, do hereby grant to the City of San Diego, a municipal corporation in the County of San Diego, State of California, an easement and right of way for the construction and maintenance of a line of sewers through, along and across all that certain real property, situate in the City of San Diego, County of San Diego, State of California, particularly described as follows, to-wit:

Lots Thirty-nine (39), Forty (40) and Forty-one (41), Block Thirty-four (34), H.P. Whitney's Addition, according to the map thereof No. 168 filed in the Office of the County Recorder of San Diego County, Calif.

The center line of said sewer to be located as shown upon the attached sketch and made a part hereof.

To have and to hold the above granted and described right of way unto the said City of San Diego, its successors and assigns forever, as a right of way for a sewer pipe line.

In Witness Whereof we have hereunto set our hands and seals this 16th day of July, 1919.

E. H. Moran, (SEAL)

Alice D. Moran (SEAL)

STATE OF CALIFORNIA,)
COUNTY OF SAN DIEGO.) ss.

On this 16th day of July in the year one thousand nine hundred and nineteen before me, J. B. McLees, County Clerk and ex-officio Clerk of the Superior Court in and for said County, which is a court of record having a seal, personally appeared E. H. Moran and

Alice D. Moran known to me to be the persons described in and whose names are subscribed to and who executed the annexed instrument, and acknowledged to me that they executed the same.

In Witness Whereof, I have hereunto set my hand and affixed the seal of said Court at my office in the County of San Diego, the day and year in this Certificate first above written.

(SEAL)

J. B. McLees,

County Clerk and ex-officio Clerk of the Superior Court.

By Bernard G. Carroll Deputy.

RECORDED AT REQUEST OF City Clerk SEP 17 1919, At 13 Min. past 10 o'clock A. M. in Book No. 793 of Deeds, Page 286 Et. Seq., Records of SAN DIEGO COUNTY, CALIFORNIA.

JOHN H. FERRY, County Recorder,

, By N. C. Parsons, Deputy.

I HEREBY CERTIFY that the above and foregoing is a full, true and correct copy of R/W deed from E. A. Moran et al, for sewer line, being Document No. 124244.

Allen H. Wright,

City Clerk of the City of San Diego, California.

By W. A. Jacques Deputy.

RIGHT OF WAY CONTRACT.

We, F. L. Hildreth and Sarah S. Hildreth, For and in Consideration of the benefits to accrue by the location and construction of a sewer line by the City of San Diego, California, through and across the property hereinafter described, and in consideration of the sum of One Dollar (\$1.00), to us in hand paid, the receipt whereof is hereby acknowledged, do hereby grant to the City of San Diego, a municipal corporation in the County of San Diego, State of California, an easement and right of way for the construction and maintenance of a line of sewers through, along and across all that certain real property, situate in the City of San Diego, County of San Diego, State of California, particularly described as follows, to-wit:

Lot Twenty (20), Block Thirty-two (32), H. P. Whitney's Addition, according to the map thereof No. 168, filed in the Office of the County Recorder of San Diego County, California.

The center line of said sewer to be located as shown upon the sketch attached hereto and made a part hereof.

To have and to hold the above granted and described right of way unto the said City of San Diego, its successors and assigns forever, as a right of way for a sewer pipe line.

In Witness Whereof we have hereunto set our hands and seals this 16th day of July, 1919.

F. L. Hildreth (SEAL)

Mrs. Sarah S. Hildreth (SEAL)

STATE OF CALIFORNIA,)
COUNTY OF SAN DIEGO.) ss.

On this 16th day of July in the year one thousand nine hundred and nineteen before me, J. B. McLees, County Clerk and ex-officio Clerk of the Superior Court in and for said County, which is a court of record having a seal, personally appeared F. L. Hildreth and Sarah S. Hildreth, known to me to be the persons described in and whose names are subscribed to and who executed the annexed instrument, and acknowledged to me that they executed the same.

In Witness Whereof, I have hereunto set my hand and affixed the seal of said Court at my office in the County of San Diego, the day and year in this Certificate first above written.

J. B. McLees,

County Clerk and ex-officio Clerk of the Superior Court

By Bernard G. Carroll Deputy.

RECORDED AT REQUEST OF City Clerk SEP 17 1919, at 14 Min. past 10 o'clock A. M.
in Book No. 793 of Deeds, Page 288 Et. Seq., Records of SAN DIEGO COUNTY, CALIFORNIA.

JOHN H. FERRY, County Recorder.

By N. C. Parsons Deputy.

I HEREBY CERTIFY that the above and foregoing is a full, true and correct copy of
R/W Deed from F. L. Hildreth et ux, for a sewer line, being Document No. 124245.

Allen H. Wright,

City Clerk of the City of San Diego, California.

By Y. Jacques Deputy.

RIGHT OF WAY CONTRACT.

Do: John Knapp and Rachel Knapp, For and in Consideration of the benefits to accrue by the location and construction of a sewer line by the City of San Diego, California, through and across the property hereinafter described, and in consideration of the sum of One Dollar (\$1.00), to us in hand paid, the receipt whereof is hereby acknowledged, do hereby grant to the City of San Diego, a municipal corporation in the County of San Diego, State of California, an easement and right of way for the construction and maintenance of a line of sewers through, along and across all that certain real property, situate in the City of San Diego, County of San Diego, State of California, particularly described as follows, to-wit:

Lots Twenty-one and Twenty-two (21 & 22), Block Thirty-two (32) H. P. Whitney's Addition, according to the map thereof No. 168, filed in the Office of the County Recorder of San Diego County, California.

The center line of said sewer to be located as shown upon the sketch attached hereto and made a part hereof.

To have and to hold the above granted and described right of way unto the said City of San Diego, its successors and assigns forever, as a right of way for a sewer pipe line.

In Witness Whereof we have hereunto set our hands and seals this 16th day of July, 1919.

John Knapp (SEAL)

Rachel Knapp (SEAL)

STATE OF CALIFORNIA,) ss.
COUNTY OF SAN DIEGO.)

On this 16th day of July in the year one thousand nine hundred and Nineteen before me, J. B. McLees, County Clerk and ex-officio Clerk of the Superior Court in and for said County, which is a court of record having a seal, personally appeared John Knapp and Rachel Knapp known to me to be the persons described in and whose names are subscribed to and who executed the annexed instrument, and acknowledged to me that they executed the same.

In Witness Whereof, I have hereunto set my hand and affixed the seal of said Court at my office in the County of San Diego, the day and year in this Certificate first above written.

(SEAL)

J. B. McLees

County Clerk and ex-officio Clerk of the Superior Court.

(SEAL)

By Bernard G. Carroll Deputy.

RECORDED AT REQUEST OF City Clerk SEP 17, 1919, At 15 Min. past 10 o'clock A. M.
in Book No. 794 of Deeds, Page 259 Et. Seq., Records of SAN DIEGO COUNTY, California.

JOHN H. FERRY, County Recorder.

By N. C. Parsons, Deputy.

I HEREBY CERTIFY that the above and foregoing is a full, true and correct copy of
R/W Deed from John Knapp et ux, for sewer line, being Document No. 124246.

Allen H. Wright,

City Clerk of the City of San Diego, California.

By Y. A. Jacques Deputy.

RIGHT OF WAY CONTRACT.

I, Mrs. Sarah J. Admire, For and in Consideration of the benefits to accrue by the location and construction of a sewer line by the City of San Diego, California, through and across the property hereinafter described, and in consideration of the sum of One Dollar (\$1.00), to ___ in hand paid, the receipt whereof is hereby acknowledged, do hereby grant to the City of San Diego, a municipal corporation in the County of San Diego, State of California, an easement and right of way for the construction and maintenance of a line of sewers through, along and across all that certain real property, situate in the City of San Diego, County of San Diego, State of California, particularly described as follows, to-wit:

Lot Nineteen (19) and the west one-half of Eighteen (18), Block Thirty-two (32), H. P. Whitney's Addition, according to the map thereof No. 168, filed in the Office of the County Recorder of San Diego County, California.

The center line of said sewer to be located as shown upon the sketch attached hereto and made a part hereof.

To have and to hold the above granted and described right of way unto the said City of San Diego, its successors and assigns forever, as a right of way for a sewer pipe line.

In Witness Whereof I have hereunto set my hand and seal this 26th day of July, 1919.

Witness

Mrs. Sarah J. Admire (SEAL)

James E. Bemus

STATE OF COLORADO,) ss.
COUNTY OF BOULDER.)

On this 26th day of July in the year one thousand nine hundred and Nineteen before me, James E. Bemus, a Notary Public in and for said County, having a seal, personally appeared Mrs. Sarah J. Admire known to me to be the person described in and whose name is subscribed to and who executed the annexed instrument, and acknowledged to me that she executed the same.

In Witness Whereof, I have hereunto set my hand and affixed my Notarial Seal at my office in the County of Boulder, the day and year in this Certificate first above written.

(SEAL)

James E. Bemus,

Notary Public.

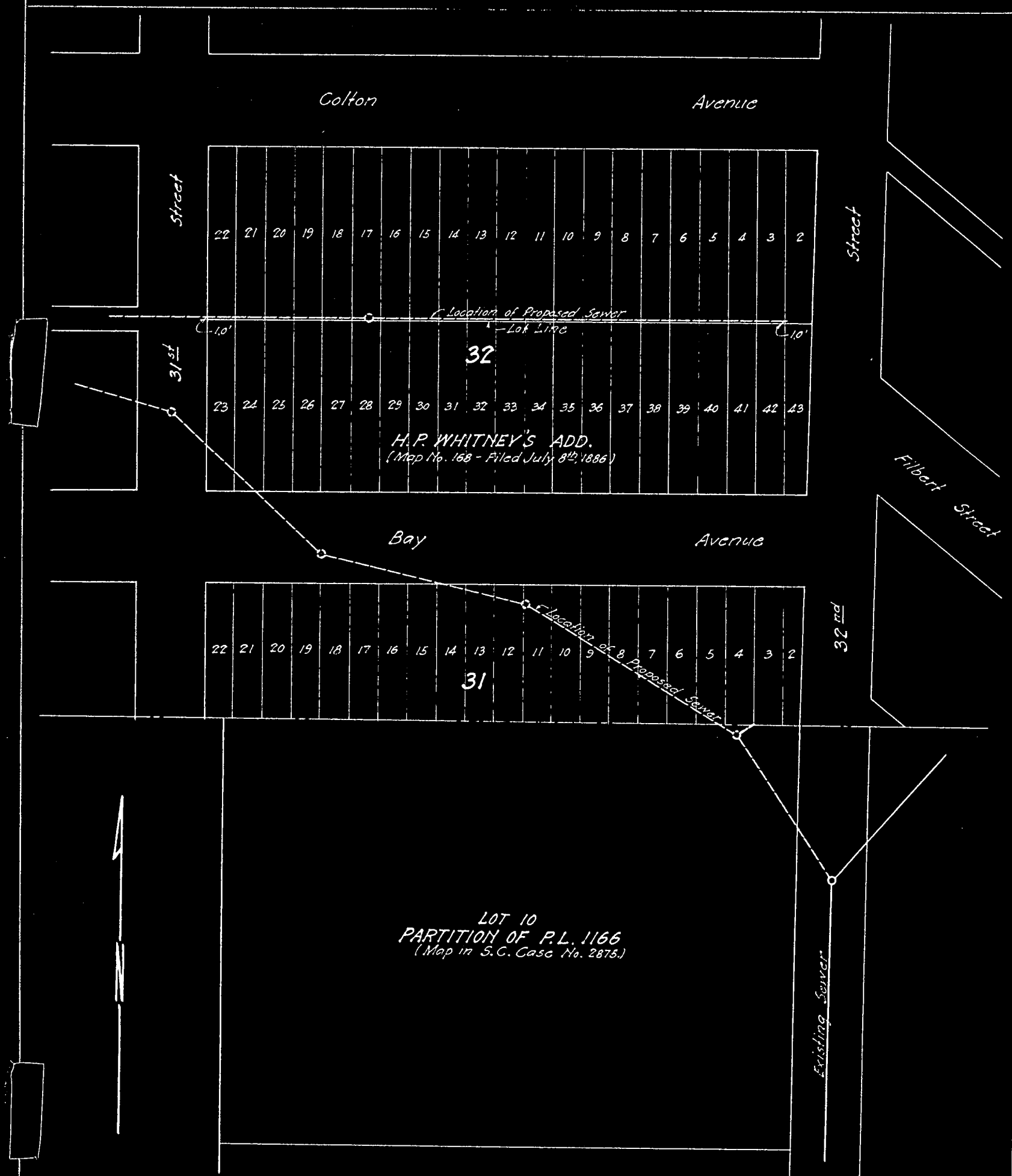
RECORDED AT REQUEST OF City Clerk SEP 17, 1919, At 16 Min. past 10 o'clock A. M.
in Book No. 794 of Deeds, Page 260 Et. Seq., Records of SAN DIEGO COUNTY, CALIFORNIA.

JOHN H. FERRY, County Recorder.

By N. C. Parsons Deputy.

I HEREBY CERTIFY that the above and foregoing is a full, true and correct copy of
R/W deed from Sarah J. Admire, for sewer line, being Document No. 124247.

Allen H. Wright,



DRAWN BY E.H.S.

CHECKED BY

FIELD BOOKS 887

Ed. R. Rodeo
CITY ENGINEER

Willbur N. Judy
MAYOR OF OPERATION

CITY OF SAN DIEGO--OPERATING DEPARTMENT


Plat showing location of proposed sanitary sewer
in Blocks 31 and 32, H.P. Whitney's Add., and
Lot 10, Partition of Pueblo Lot 1166.

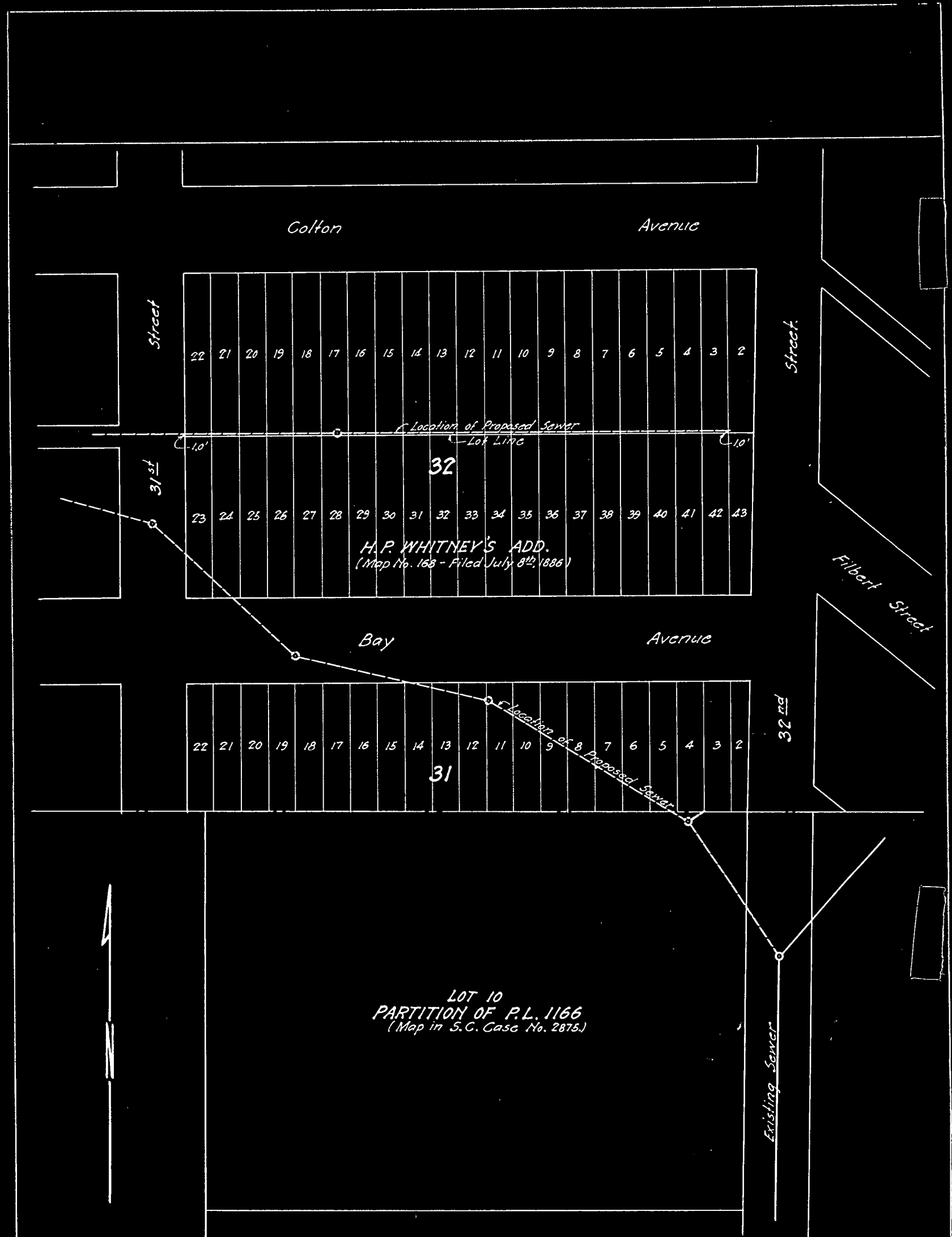
DATE 6-3-19

SCALE 1" = 100'

DRAWING NUMBER

468 B





DRAWN BY <u>E.H.S.</u> CHECKED BY _____ FIELD BOOKS <u>887</u> <u>J.D. Rhodes</u> CITY ENGINEER <u>Wilbur N. Judge</u> MAP OF OPERATION	CITY OF SAN DIEGO--OPERATING DEPARTMENT Plat showing location of proposed sanitary sewer in Blocks 31 and 32, H.P. Whitney's Add., and Lot 10, Partition of Pueblo Lot 1166.	DATE <u>6-3-19</u> SCALE <u>1" = 100'</u> DRAWING NUMBER <u>468 B.</u>
---	---	---

City Clerk of the City of San Diego, California.

By Y. A. Jacques Deputy.

RIGHT OF WAY CONTRACT.

We, John W. Ridgeway and Inez M. Ridgeway, For and in Consideration of the benefits to accrue by the location and construction of a sewer line by the City of San Diego, California, through and across the property hereinafter described, and in consideration of the sum of One Dollar (\$1.00), to us in hand paid, the receipt whereof is hereby acknowledged, do hereby grant to the City of San Diego, a municipal corporation in the County of San Diego, State of California, an easement and right of way for the construction and maintenance of a line of sewers through, along and across all that certain real property, situate in the City of San Diego, County of San Diego, State of California, particularly described as follows, to-wit:

Lot Seventeen (17) and the East one-half (E. 1/2) of Lot Eighteen (18), Block Thirty-two (32), H. P. Whitney's Addition, according to the map thereof No. 168, filed in the Office of the County Recorder of San Diego County, California.

The center line of said sewer to be located as shown upon the sketch attached hereto and made a part hereof.

To Have and to Hold the above granted and described right of way unto the said City of San Diego, its successors and assigns forever, as a right of way for a sewer pipe line.

In Witness Whereof we have hereunto set our hands and seals this 16th day of July, 1919.

John W. Ridgeway (SEAL)

Inez M. Ridgeway (SEAL)

STATE OF CALIFORNIA,)
COUNTY OF SAN DIEGO.) ss.

On this 16th day of July in the year one thousand nine hundred and nineteen before me, J. B. McLees, County Clerk and ex-officio Clerk of the Superior Court in and for said County, which is a court of record having a seal, personally appeared John W. Ridgeway and Inez M. Ridgeway, known to me to be the persons described in and whose names are subscribed to and who executed the annexed instrument, and acknowledged to me that they executed the same.

In Witness Whereof, I have hereunto set my hand and affixed the seal of said Court at my office in the County of San Diego, the day and year in this Certificate first above written.

J. B. McLees,

County Clerk and ex-officio Clerk of the Superior Court.

(SEAL)

By Bernard G. Carroll Deputy.

RECORDED AT REQUEST OF City Clerk SEP 17, 1919, At 17 Min. past 10 o'clock A. M. in Book No. 794 of Deeds, Page 261 Et. Seq., Records of SAN DIEGO COUNTY, CALIFORNIA.

JOHN H. FERRY, County Recorder.

By N. C. Parsons Deputy.

I HEREBY CERTIFY that the above and foregoing is a full, true and correct copy of R/W Deed from J. W. Ridgeway et al for sewer line, being Document No. 124248.

Allen H. Wright,

City Clerk of the City of San Diego, California.

By Y. A. Jacques Deputy.

RIGHT OF WAY CONTRACT.

I, C. A. Lindman, For and in Consideration of the benefits to accrue by the location

and construction of a sewer line by the City of San Diego, California, through and across the property hereinafter described, and in consideration of the sum of One Dollar (\$1.00), to me in hand paid, the receipt whereof is hereby acknowledged, do hereby grant to the City of San Diego, a municipal corporation in the County of San Diego, State of California, an easement and right of way for the construction and maintenance of a line of sewers through, along and across all that certain real property, situate in the City of San Diego, County of San Diego, State of California, particularly described as follows, to-wit:

Lots Fourteen (14), Fifteen (15) and Sixteen (16), Block Thirty-two (32), H. P. Whitney's Addition, according to the map thereof No. 168, filed in the Office of the County Recorder of San Diego County, California;

The center line of said sewer to be located as shown upon the sketch attached hereto and made a part hereof.

To have and to hold the above granted and described right of way unto the said City of San Diego, its successors and assigns forever, as a right of way for a sewer pipe line.

In Witness Whereof I have hereunto set my hand and seal this 16th day of July, 1919.

C. A. Lindman (SEAL)

STATE OF CALIFORNIA,)
) ss.
COUNTY OF SAN DIEGO)

On this 16th day of July in the year one thousand nine hundred and nineteen before me, J. B. McLees, County Clerk and ex-officio Clerk of the Superior Court in and for said County, which is a court of record having a seal, personally appeared C. A. Lindman, known to me to be the person described in and whose name is subscribed to and who executed the annexed instrument, and acknowledged to me that he executed the same.

In Witness Whereof, I have hereunto set my hand and affixed the seal of said Court at my office in the County of San Diego, the day and year in this Certificate first above written.

J. B. McLees,

County Clerk and ex-officio Clerk of the Superior Court.

(SEAL)

By Bernard G. Carroll Deputy.

RECORDED AT REQUEST OF City Clerk SEP 17, 1919, At 19 Min. past 10 o'clock A. M. in Book No. 794 of Deeds, Page 263 Et. Seq., Records of SAN DIEGO COUNTY, California.

JOHN H. FERRY, County Recorder.

By N. C. Parsons Deputy.

I HEREBY CERTIFY that the above and foregoing is a full, true and correct copy of R/W deed from C. A. Lindman for sewer line, being Document No. 124249.

Allen H. Wright,

City Clerk of the City of San Diego, California.

By Y. A. Jacques Deputy.

RIGHT OF WAY CONTRACT.

We, Emer C. Dupes and G. W. Dupes, For and in Consideration of the benefits to accrue by the location and construction of a sewer line by the City of San Diego, California, through and across the property hereinafter described, and in consideration of the sum of One Dollar (\$1.00), to us in hand paid, the receipt whereof is hereby acknowledged, do hereby grant to the City of San Diego, a municipal corporation in the County of San Diego, State of California, an easement and right of way for the construction and maintenance of a line of sewers through, along and across all that certain real property, situate in the City of San Diego, County of San Diego, State of California, particularly described as follows, to-wit:

Lots Six (6), Seven (7) and Eight (8), Block Thirty-two (32) H. P. Whitney's Addition, according to Map thereof No. 168, filed in the Office of the County Recorder of San Diego County, California.

The center line of said sewer to be located as shown upon the sketch attached hereto and made a part hereof.

To have and to hold the above granted and described right of way unto the said City of San Diego, its successors and assigns forever, as a right of way for a sewer pipe line.

In Witness Whereof we have hereunto set our hands and seals this 16th day of July, 1919.

Emer C. Dupes (SEAL)
G. W. Dupes (SEAL)

STATE OF CALIFORNIA,)
) ss.
COUNTY OF SAN DIEGO.)

On this 16th day of July in the year one thousand nine hundred and Nineteen before me, J. B. McLees, County Clerk and ex-officio Clerk of the Superior Court in and for said County, which is a court of record having a seal, personally appeared Emer C. Dupes and G. W. Dupes, known to me to be the persons described in and whose names are subscribed to and who executed the annexed instrument, and acknowledged to me that he executed the same.

In Witness Whereof, I have hereunto set my hand and affixed the seal of said Court at my office in the County of San Diego, the day and year in this Certificate first above written.

(SEAL) J. B. McLees,
County Clerk and ex-officio Clerk of the Superior Court.
By Bernard G. Carroll Deputy.

RECORDED AT REQUEST OF City Clerk, SEP 17, 1919, At 18 Min. past 10 o'clock A. M. in Book No. 794 of Deeds, Page 262 Et. Seq., Records of SAN DIEGO COUNTY, CALIFORNIA.

JOHN H. FERRY, County Recorder
By N. C. Parsons Deputy.

I HEREBY CERTIFY that the above and foregoing is a full, true and correct copy of R/W deed from E. C. Dupes et al for sewer line, being Document No. 124250.

Allen H. Wright,
City Clerk of the City of San Diego, California.
By Yd Jacques Deputy.

RIGHT OF WAY CONTRACT.

We, William T. Hunt and Ida C. Hunt, For and in Consideration of the benefits to accrue by the location and construction of a sewer line by the City of San Diego, California, through and across the property hereinafter described, and in consideration of the sum of One Dollar (\$1.00), to us in hand paid, the receipt whereof is hereby acknowledged, do hereby grant to the City of San Diego, a municipal corporation in the County of San Diego, State of California, an easement and right of way for the construction and maintenance of a line of sewers through, along and across all that certain real property, situate in the City of San Diego, County of San Diego, State of California, particularly described as follows, to-wit:

Lots Eleven (11), Twelve (12), Thirteen (13) and the west one-half of Ten (10), Block 32, H. P. Whitney's Addition, according to map thereof No. 168, filed in the Office of the County Recorder of San Diego County, California.

The center line of said sewer to be located as shown upon the sketch attached hereto and made a part hereof.

To have and to hold the above granted and described right of way unto the said City of San Diego, its successors and assigns forever, as a right of way for a sewer pipe line.

In Witness Whereof we have hereunto set our hands and seals this 16th day of July, 1919.

William T. Hunt (SEAL)

Ida C. Hunt (SEAL)

STATE OF CALIFORNIA,)
) SS.
COUNTY OF SAN DIEGO)

On this 16th day of July, in the year one thousand nine hundred and Nineteen before me, J. B. McLees, County Clerk and ex-officio Clerk of the Superior Court in and for said County, which is a court of record having a seal, personally appeared William T. Hunt and Ida C. Hunt, known to me to be the persons described in and whose names subscribed to and who executed the annexed instrument, and acknowledged to me that they executed the same.

In Witness Whereof, I have hereunto set my hand and affixed the seal of said Court at my office in the County of San Diego, the day and year in this Certificate first above written.

J. B. McLees,

County Clerk and ex-officio Clerk of the Superior Court.

(SEAL)

By Bernard G. Carroll Deputy.

RECORDED AT REQUEST OF City Clerk SEP 17, 1919, At 20 Min. past 10 o'clock A. M. in Book No. 794 of Deeds, Page 264 Et. Seq., Records of SAN DIEGO COUNTY, CALIFORNIA.

JOHN H. FERRY, County Recorder.

By H. C. Parsons, Deputy.

I HEREBY CERTIFY that the above and foregoing is a full, true and correct copy of R/W deed from W.T. Hunt et al, for sewer line, being Document No. 124251.

Allen H. Wright,

City Clerk of the City of San Diego, California.

By Y. Jacques Deputy.

RIGHT OF WAY CONTRACT.

I, Harriet C. LeRoy, a widow, For and in Consideration of the benefits to accrue by the location and construction of a sewer line by the City of San Diego, California, through and across the property hereinafter described, and in consideration of the sum of One Dollar (\$1.00), to me in hand paid, the receipt whereof is hereby acknowledged, do hereby grant to the City of San Diego, a municipal corporation in the County of San Diego, State of California, an easement and right of way for the construction and maintenance of a line of sewers through, along and across all that certain real property, situate in the City of San Diego, County of San Diego, State of California, particularly described as follows, to-wit:

Villa Lot 227, University Heights, according to the map thereof No. 1011, filed in the Office of the County Recorder, San Diego County, California.

Said sewer to be located as shown on plans filed in the Office of the City Clerk of said City of San Diego, April 19th, 1915, and marked Document No. 88721.

To have and to hold the above granted and described right of way unto the said City of San Diego, its successors and assigns forever, as a right of way for a sewer pipe line.

In Witness Whereof I have hereunto set my hand and seal this 20th day of August, 1919.

Harriet C. LeRoy (SEAL)

STATE OF CALIFORNIA,)
COUNTY OF SAN DIEGO.) SS.



DRAWN BY E.H.S.
 CHECKED BY _____
 FIELD BOOKS 887
J.A. Phelan
 CITY ENGINEER
Wilbur H. Judy
 MAP OF OPERATION

CITY OF SAN DIEGO--OPERATING DEPARTMENT


Plat showing location of proposed sanitary sewer
 in Blocks 31 and 32, H.P. Whitney's Add., and
 Lot 10, Partition of Pueblo Lot 1166.

DATE 6-3-19

SCALE 1" = 100'

DRAWING NUMBER

468 B





E.H.S.
BY
OKS. 887
J.D. Rhodes
CITY ENGINEER
J.H. Judy
MAP OF OPERATION

CITY OF SAN DIEGO--OPERATING DEPARTMENT

Plat showing location of proposed sanitary sewer
in Blocks 31 and 32, H.P. Whitney's Add., and
Lot 10, Partition of Pueblo Lot 1166.

DATE 6-3-19
SCALE 1" = 100'
DRAWING NUMBER
468 B



On this 20th day of August in the year one thousand, nine hundred and nineteen, A.D. before me, A. S. Monroe a Notary Public in and for said County of San Diego, State of California, residing therein, duly commissioned and sworn, personally appeared Harriet C. LeRoy personally known to me to be the person whose name is subscribed to the within instrument, and acknowledged to me that she executed the same.

IN WITNESS WHEREOF, I have hereunto set my hand and affixed my official seal the day and year in this certificate first above written.

A. S. Monroe,

Notary Public in and for San Diego, County,

(SEAL)

State of California.

RECORDED AT REQUEST OF City Clerk, SEP 17, 1919, At 21 Min. past 10 o'clock A. M. in Book No. 794 of Deeds, Page 265 Et. Seq., Records of SAN DIEGO COUNTY, CALIFORNIA.

JOHN H. FERRY, County Recorder.

By N. C. Parsons Deputy.

I HEREBY CERTIFY that the above and foregoing is a full, true and correct copy of R/W Contract from Harriet C. LeRoy for sewer line, being Document No. 124252.

Allen H. Wright,

City Clerk of the City of San Diego, California.

By Y. A. Jacques Deputy.

RIGHT OF WAY CONTRACT.

We, J. H. Leebrick and Carrie N. Leebrick, husband and wife, For and in Consideration of the benefits to accrue by the location and construction of a sewer line by the City of San Diego, California, through and across the property hereinafter described, and in consideration of the sum of One Dollar (\$1.00), to us in hand paid, the receipt whereof is hereby acknowledged, do hereby grant to the City of San Diego, a municipal corporation in the County of San Diego, State of California, an easement and right of way for the construction and maintenance of a line of sewers through, along and across all that certain real property, situate in the City of San Diego, County of San Diego, State of California, particularly described as follows, to-wit:

Lots Five (5) to Fourteen (14), both inclusive, Block Thirty-one (31), H. P. Whitney's Addition, according to the map thereof No. 168, filed in the Office of the County Recorder of San Diego County, California.

The center line of said sewer to be located as shown upon the sketch attached hereto and made a part hereof.

The easement hereby created is granted upon the express condition that the grantors, their successors and assigns shall have all sewer connections needed from time to time on or for each and all the lots upon which said easement is charged at a charge and for charges and cost therefor not exceeding Two and one half dollars for each of such connections, and shall have all the benefits and privileges provided by Ordinance No. 5163 of the City of San Diego, California, in such cases applicable, and grantors shall have at all times the undisturbed possession and right to occupy all said lands and the surface area thereof, subject only to the underground right-of-way for said sewer line.

To have and to hold the above granted and described right of way unto the said City of San Diego, its successors and assigns forever, as a right of way for a sewer pipe line, subject to the limitations hereinbefore recited.

In Witness Whereof we have hereunto set our hands and seals this 22nd day of August, 1919.

J. H. Leebrick,

(SEAL)

Carrie N. Leebrick (SEAL)

STATE OF CALIFORNIA,)
COUNTY OF ORANGE.) SS.

On this 22nd day of August in the year one thousand nine hundred and nineteen before me, H. A. Gardner, Notary Public in and for Orange County, California, personally appeared J. H. Leebrick and Carrie N. Leebrick, his wife, known to me to be the persons described in and whose names are subscribed to and who executed the annexed instrument, and acknowledged to me that they executed the same.

In Witness Whereof, I have hereunto set my hand and affixed the seal, the day and year in this Certificate first above written.

H. A. Gardner

(SEAL) Notary Public in and for Orange County, California.

RECORDED AT REQUEST OF City Clerk OCT 1, 1919, At 65 Min. past 10 o'clock A. M. in Book No. 794 of Deeds, Page 340 Et. Seq., Records of SAN DIEGO COUNTY, CALIFORNIA.

JOHN H. FERRY, County Recorder,

I HEREBY CERTIFY that the above and foregoing is a full, true and correct copy of R/W deed from J. H. Leebrick et ux for sewer line, being Document No. 124473.

Allen H. Wright,

City Clerk of the City of San Diego, California.

By Y. A. Jacques Deputy.

RIGHT OF WAY CONTRACT.

I, J. N. Ripley, For and in Consideration of the benefits to accrue by the location and construction of a sewer line by the City of San Diego, California, through and across the property hereinafter described, and in consideration of the sum of One Dollar (\$1.00), to ___ in hand paid, the receipt whereof is hereby acknowledged, do hereby grant to the City of San Diego, a municipal corporation in the County of San Diego, State of California, an easement and right of way for the construction and maintenance of a line of sewers through, along and across all that certain real property, situate in the City of San Diego, County of San Diego, State of California, particularly described as follows, to-wit:

Lot Nine (9) and the East One-half of Lot Ten (10), Block Thirty-two (32), H. P. Whitney's Addition, according to Map thereof No. 168, filed in the Office of the County Recorder of San Diego County, California.

The center line of said sewer to be located as shown upon the sketch attached hereto and made a part hereof.

To have and to hold the above granted and described right of way unto the said City of San Diego, its successors and assigns forever, as a right of way for a sewer pipe line.

In Witness Whereof he has hereunto set his hand and seal this 23rd day of Sept. 1919.

J. N. Ripley (SEAL)

STATE OF COLORADO,)
COUNTY OF PUEBLO.) SS.

On this 23rd day of Sept. in the year one thousand nine hundred and nineteen before me, Elsie K. Chilcott, a Notary Public in and for said County, having a seal, personally appeared J. N. Ripley known to me to be the person described in and whose name is subscribed to and who executed the annexed instrument, and acknowledged to me that he executed the same.

In Witness Whereof, I have hereunto set my hand and affixed my seal, County of Pueblo, the day and year in this Certificate first above written.

Elsie K. Chilcott,

(SEAL) My Commission expires Oct. 2, 1922. Notary Public.

RECORDED AT REQUEST OF City Clerk OCT 15, 1919, At 7 Min. past 9 o'clock A. M. in Book No. 794 of Deeds, Page 412 Et. Seq., Records of SAN DIEGO COUNTY, CALIFORNIA.

JOHN H. FERRY, County Recorder.

By N. C. Parsons, Deputy.

I HEREBY CERTIFY that the above and foregoing is a full, true and correct copy of R/W deed from J. N. Ripley for sewer line, being Document No. 124514.

Allen H. Wright,

City Clerk of the City of San Diego, California.

By Y. Jacques Deputy.

SOUTHERN TRUST AND COMMERCE BANK, a corporation, in The City of San Diego, California, For and in consideration of One Dollar (\$1.00) and other valuable considerations, Does Hereby Grant to the City of San Diego, a Municipal Corporation, in the County of San Diego, State of California, all its right, title and interest in and to All That Real Property situated in the City of San Diego, County of San Diego, State of California, bounded and described as follows: All that portion of lots 7, 8, 34 and 35, of Point Loma Villas, according to the map thereof No. 1587, on file in the office of the County Recorder of San Diego County, California, particularly described as follows, to-wit:

Beginning at the most easterly corner of said lot 8; thence southwesterly and northwesterly on a curve to the right, from a tangent with bears south 40° 57' west, with a radius of 82.50 feet, through an angle of 85° 06', a distance of 122.54 feet to a point; thence north 53° 57' west, tangent to said curve a distance of 270.03 feet to a point; thence curving to the right with a radius of 25 feet, a distance of 40.18 feet to an intersection with the southeasterly line of Villa Drive; thence southwesterly along the southeasterly line of Villa Drive a distance of 128.94 feet to a point; thence easterly on a curve to the right, from a tangent which bears north 20° 34' 47" east, with a radius of 25 feet, a distance of 46.02 feet to a point; thence south 53° 57' east, tangent to the last described curve a distance of 296.87 feet to a point; thence curving to the right with a radius of 25 feet, a distance of 43.15 feet to an intersection with the northwesterly line of Chatsworth Boulevard; thence northeasterly along the northwesterly line of Chatsworth Boulevard a distance of 175.12 feet to the point or place of beginning.

The improvements over and across the right of way herein described, and that portion of Voltaire Street lying between Villa Drive and the northwesterly line of Point Loma Villas, shall be completed on or before January 1st, 1922, otherwise this deed and the right of way granted herein shall revert to the grantor.

This deed is executed and delivered for the purpose of extending the time limit prescribed in a former deed conveying the above described property, executed by the Union Trust Company of San Diego, a corporation, November 1st, 1916, and recorded in Deed Book 712, at page 336, et seq., in the office of the County Recorder of San Diego County, California, November 22nd, 1916.

This deed and right-of-way is executed upon the condition further that the costs and expense for the work and improvement of that portion of the right-of-way herein granted and that portion of Voltaire Street lying between Villa Drive and the northwesterly line of Point Loma Villas, shall be assessed upon the total area of the district included for the improvement of said portion of Voltaire Street and the right-of-way herein granted so as to become and be a lien and charge on all the land held in private or individual ownership in said district.

To have and to hold the above granted and described premises unto the said grantee, its successors and assigns forever for Street purposes, as and for the extension of Voltaire Street.

IN WITNESS WHEREOF, said Corporation has caused this instrument to be executed by its proper officers and its corporate seal affixed this 25 day of August 1919.

SOUTHERN TRUST AND COMMERCE BANK.

By Geo. Burnham,
Vice President

(SEAL) ATTEST: F. H. Thatcher
Secretary

STATE OF CALIFORNIA,)
COUNTY OF SAN DIEGO,) SS.

On this 25th day of August A. D. Nineteen Hundred and Nineteen before me, E. B. Kinney, a Notary Public in and for said County, residing therein, duly commissioned and sworn, personally appeared Geo. Burnham known to me to be the Vice President, and F. H. Thatcher, known to me to be the Secretary of the Corporation that executed the within instrument, known to me to be the persons who executed the within instrument on behalf of the Corporation within named, and acknowledged to me that such Corporation executed the same.

In Witness Whereof, I have hereunto set my hand and affixed my Official Seal, in the County of San Diego, State of California, the day and year in this certificate first above written.

E. B. Kinney,

Notary Public in and for the County of San Diego.

(SEAL)

State of California.

RECORDED AT REQUEST OF City Clerk, OCT 1, 1919, At 13 Min. past 10 o'clock A. M. in Book No. 793 of Deeds, Page 389 Et. Seq., Records of SAN DIEGO COUNTY, CALIFORNIA.

JOHN H. FERRY, County Recorder.

I HEREBY CERTIFY that the above and foregoing is a full, true and correct copy of GRANT DEED from So. Trust and Commerce Bank, for right of way for street, being Document No. 124471.

Allen H. Wright,

City Clerk of the City of San Diego, California.

By Y. A. Jacques Deputy.

We, E. H. Layman, a single man; Henry L. Gross, a single man, and Harry F. Gross and Jennie K. Gross, husband and wife, For and in consideration of Ten DOLLARS, Do Hereby Grant to the City of San Diego, a Municipal Corporation, in the County of San Diego, State of California, an easement and right of way for a public highway over and across All that Real Property situated in the City of San Diego, County of San Diego, State of California, bounded and described as follows:

Commencing at the southeasterly corner of Pueblo Lot 1788 of the Pueblo Lands of San Diego, according to the map thereof made by James Pasco in the year 1870; thence south 75° 30' west along the southerly line of said Pueblo Lot 979 ^{feet} to a point; thence north 17° 39' west, 10 feet; thence north 75° 30' East on a line parallel to and distant 10 feet northerly from the southerly line of said Pueblo Lot; a distance of 979 feet to the easterly line of said Pueblo Lot; thence southerly along the easterly line of said Pueblo Lot a distance of 10 feet to the point or place of beginning, containing 0.22 acres and known as "Private Road."

To have and to hold the above granted and described premises unto the said grantee, its successors and assigns, forever for street purposes; as and for a portion of Balboa Avenue.

Witness our hands and seals this third day of September 1919.

E. H. Layman (SEAL)
 Henry L. Gross (SEAL)
 Harry F. Gross (SEAL)
 Jennie K. Gross (SEAL)

STATE OF IOWA,)
) SS.
 COUNTY OF POLK)

On this 8th day of September A. D. Nineteen Hundred and nineteen, before me, G. E. MacKinnon a Notary Public in and for said County, residing therein, duly commissioned and sworn, personally appeared Harry F. Gross, and Jennie K. Gross, husband and wife, known to me to be the persons described in and whose names are subscribed to the within instrument, and acknowledged to me that they executed the same.

IN WITNESS WHEREOF, I have hereunto set my hand and affixed my Official Seal, at my office, in Des Moines, County of Polk, State of Iowa, the day and year in this certificate first above written.

(SEAL)

G. E. MacKinnon

Notary Public in and for the County of Polk, State
 of Iowa.

STATE OF CALIFORNIA,)
) SS.
 COUNTY OF SAN DIEGO.)

On this third day of September A. D. Nineteen Hundred and nineteen before me, A. S. Monroe, a Notary Public in and for said County, residing therein, duly commissioned and sworn, personally appeared E. H. Layman and Henry L. Gross, known to me to be the persons described in and whose names are subscribed to the within instrument, and acknowledged to me that they executed the same.

In Witness Whereof, I have hereunto set my hand and affixed my Official Seal at my office, in San Diego, County of San Diego, State of California, the day and year in this certificate first above written.

(SEAL)

A. S. Monroe

Notary Public in and for the County of San Diego,
 State of California.

RECORDED AT REQUEST OF City Clerk, OCT 1, 1919, At 14 Min. past 10 o'clock A. M.
 in Book No. 794 of Deeds, Page 338 Et. Seq., Records of SAN DIEGO COUNTY, CALIFORNIA.

JOHN H. FERRY, County Recorder.

I HEREBY CERTIFY that the above and foregoing is a full, true and correct copy of GRANT DEED from E. H. Layman et al, for right of way for street, being Document No. 124472.

Allen H. Wright,

City Clerk of the City of San Diego, California.

By *W. A. Jacques* Deputy.

We, Jesse D. Pritchard and Lena L. Pritchard, husband and wife, For and in consideration of the sum of one (\$1.00) DOLLAR, Do hereby Grant to the City of San Diego, a Municipal Corporation, in the County of San Diego, State of California, an easement and Right of Way for a public street over and across All That Real Property situated in the City of San Diego, County of San Diego, State of California, bounded and described as follows:

The northerly 35 feet of the southerly 305 feet of acre lot 50, Pacific Beach, according to the map thereof No. 854 filed in the office of the County Recorder of San Diego County, California, September 28, 1898.

To have and to hold the above granted and described premises unto the said grantee, its successors and assigns, forever for street purposes; as and for the extension of Missouri St.

Witness our hands and seals this 30th day of September 1919.

Jesse D. Pritchard (SEAL)

Lena L. Pritchard (SEAL)

STATE OF CALIFORNIA,)
COUNTY OF SAN DIEGO.) SS.

On this 30th day of September A. D. Nineteen Hundred and nineteen before me, C. J. Gregg, a Notary Public in and for said County, residing therein, duly commissioned and sworn, personally appeared Jesse D. Pritchard and Lena L. Pritchard, husband and wife known to me to be the persons described in and whose name are subscribed to the within instrument, and acknowledged to me that they executed the same.

In Witness Whereof, I have hereunto set my hand and affixed my Official Seal, at my office, in San Diego, County of San Diego, State of California, the day and year in this certificate first above written.

C. J. Gregg,

Notary Public in and for the County of San Diego,

(SEAL)

State of California.

RECORDED AT REQUEST OF City Clerk OCT 15, 1919, At 8 Min. past 9 O'clock A. M. in Book No. 794 of Deeds, Page 413 Et. Seq., Records of SAN DIEGO COUNTY, CALIFORNIA.

JOHN H. FERRY, County Recorder.

By N. C. Parsons Deputy.

I HEREBY CERTIFY that the above and foregoing is a full, true and correct copy of GRANT DEED from J. D. & L. L. Pritchard, for right of way for street, being Document No. 124515.

Allen H. Wright,

City Clerk of the City of San Diego, California.

By Y. A. Jacques Deputy.

INDENTURE OF DEED

THE CITY OF SAN DIEGO, a municipal corporation of the County of San Diego, State of California, HEREBY GRANTS TO THE UNITED STATES OF AMERICA,

All that portion of the tide lands of the Bay of San Diego, County of San Diego, State of California, lying between the mean high tide line and the U. S. Bulkhead Line as established by the United States War Department in February, 1912, and more particularly bounded and described as follows, to-wit:

Beginning at the intersection of the northeasterly line of Alcott Street, in The City of San Diego, with the mean high tide line of the Bay of San Diego; thence in a general southerly direction along said mean high tide line to an intersection with the northeasterly line of Lowell Street in said City; thence south 54° 16' 05" east, along the northeasterly line of Lowell Street produced southeasterly, a distance of 231.39 feet to an intersection with the said U. S. Bulkhead Line; thence north 37° 30" east, along said Bulkhead Line, a distance of 2787.41 feet to Station No. 102 on said Bulkhead Line; thence on a curve to the right along said Bulkhead Line, with a radius of 1909.86 feet, a distance of 1398.98 feet, to an intersection with the northeasterly line of Alcott Street produced southeasterly; thence north 54° 14' 05" west, along the said northeasterly line of Alcott Street produced, and along the southwesterly line of that certain tract of land conveyed by The City of San Diego to the United States of America by deed dated December 1st, 1916, a distance of 819.78 feet to the point or place of beginning.

TO HAVE AND TO HOLD the above granted and described premises unto the said grantee forever, for the exclusive use of the United States Navy Department as a site for a Naval Training Station.

IN WITNESS WHEREOF, the Common Council and the Board of Harbor Commissioners of said The City of San Diego have caused these presents to be executed by the Mayor of said City, and attested by the City Clerk of said City, this 9th day of October, 1919.

THE CITY OF SAN DIEGO

By L. J. Wilde

(SEAL) ATTEST:

Mayor of The City of San Diego.

Allen H. Wright,
City Clerk of The City of San Diego.

STATE OF CALIFORNIA,)
County of San Diego.) SS.

On this 9th day of October, in the year one thousand nine hundred and nineteen, before me A. S. Monroe, a Notary Public in and for said County, personally appeared LOUIS J. WILDE, known to me to be the Mayor, and ALLEN H. WRIGHT, known to me to be the City Clerk, of The City of San Diego, a municipal corporation in the County of San Diego, State

of California, known to me to be the persons who executed the within instrument on behalf of said The City of San Diego within named, and acknowledged to me that on behalf of and as the act and deed of such municipal corporation they executed the same.

IN WITNESS WHEREOF, I have hereunto set my hand and affixed my official seal in said County, the day and year in this certificate first above written.

A. S. Monroe,
Notary Public in and for the County of San Diego,
State of California.

(SEAL).

I HEREBY CERTIFY that the above and foregoing is a full, true and correct copy of COPY OF DEED to U. S. GOVERNMENT for NAVAL TRAINING STATION ON TIDE LANDS, being Document No. 125223.

Allen H. Wright,
City Clerk of the City of San Diego, California.

By Y. Jacques Deputy.

QUIT CLAIM DEED.

We, Pueblo Realty Company, a corporation, and J. J. Richert, For and in Consideration of the sum of One Dollar (\$1.00), Do hereby remise, release and quitclaim unto The City of San Diego, a municipal corporation in the County of San Diego, State of California, for a public highway, all that real property situated in The City of San Diego, County of San Diego, State of California, bounded and described as follows, to-wit:

A strip of land 60 feet in width over and across the following described property; Lots 1 to 38 and 45 to 50, Block 1; Lots 42 to 50, Block 8; Lots 9 to 25, Block 7; Lots 1 to 46, Block 10 and Lots 1 to 50, Block 15, all in Leavitt's Addition, being a Subdivision of the East one-half of Pueblo Lot 1296, according to the map thereof No. 117, filed in the Office of the County Recorder of San Diego County, California; also portions of the unnamed streets and alleys in said Leavitt's Addition, described as follows:

- Unnamed street lying south of said Block 15;
- Unnamed street lying between said Blocks 10 and 15;
- Unnamed street lying between said Blocks 7 and 10;
- Unnamed street lying between said Blocks 7 and 8;
- Unnamed street lying between said Blocks 1 and 8;
- Unnamed street lying north of said Block 1;
- Unnamed alleys running north and south through said Blocks 1, 7, 10 and 15 of said

Leavitt's Addition. Said strip of land 60 feet in width being located between lines parallel to and distant 30 feet on each side of the following described center line, to-wit:

Beginning at a point on the south line of said Pueblo Lot 1296, South 89 degrees 59 minutes West, 482.36 feet from the southeast corner of said Pueblo Lot 1296; thence North 0 degrees 57 minutes West, making an angle of 89 degrees 04 minutes to the right from the south line of said Pueblo Lot, a distance of 733.23 feet to a point; thence curving to the right with a radius of 1500 feet, through an angle of 3 degrees 55 minutes 30 seconds, a distance of 102.76 feet to a point; thence North 2 degrees 58 minutes 30 seconds East, tangent to said curve, a distance of 451.58 feet to a point; thence curving to the right with a radius of 450 feet, through an angle of 15 degrees 20 minutes, a distance of 120.43 feet to a point; thence North 18 degrees 18 minutes 30 seconds East, tangent to the last described curve, a distance of 483.64 feet to a point; thence curving to the right with a radius of 250 feet, through an angle of 18 degrees 40 minutes 15 seconds, a distance of 81.47 feet to a point; thence North 36 degrees 58 minutes 45 seconds East, tangent to the last described curve, a distance of 83.77 feet to a point; thence curving to the left with a radius of 175 feet through an angle of 29 degrees 34 minutes, a distance of 90.31 feet to a point; thence North 7 degrees 24 minutes 45 seconds East, tangent to the last described curve, a distance of 251.07 feet to a point; thence curving to the left with a radius of 435 feet, through an angle of 25 degrees 57 minutes, a distance of 197.02 feet to a point; thence North 18 degrees 32 minutes 15 seconds West, tangent to the last described curve, a distance of 21.42 feet to a point; thence curving to the left with a radius of 929.17 feet, through an angle of 6 degrees 03 minutes 30 seconds, a distance of 98.25 feet to an intersection with the north line of said Pueblo Lot 1296, said point being located South 89 degrees 58 minutes 30 seconds West, 199.00 feet from the northeast corner of said Pueblo Lot.

TO HAVE AND TO HOLD the above quitclaimed and described premises unto the said grantee, its successors and assigns forever, for street purposes, as and for a part of Rose Canyon Road.

IN WITNESS WHEREOF, said J. J. Richert has set his hand and seal this 22 day of May, 1919.

J. J. Richert (Seal)

IN WITNESS WHEREOF, said Pueblo Realty Company has caused these presents to be executed by its proper officers, thereunto duly authorized and attested by its seal this 23rd day of May, 1919.

PUEBLO REALTY COMPANY
By J. C. Harper
Vice-President.

Attest: H. E. Hopkins
Asst. Secretary.

State of California,) ss.
County of San Diego.)

On this 23rd day of May, A. D. Nineteen Hundred and Nineteen, before me, M. E. Hay, a Notary Public in and for said County, residing therein, duly commissioned and sworn, personally appeared J. J. Richert, known to me to be the person described in and whose name is subscribed to the within instrument, and acknowledged to me that he executed the same.

IN WITNESS WHEREOF, I have hereunto set my hand and affixed my Official Seal, at my off in the City of San Diego, County of San Diego, State of California, the day and year in this certificate first above written.

(SEAL)

M. E. Hay,
Notary Public in and for the County of San Diego,
State of California.
My Commission Expires Feb. 14th, 1920.

State of California,) ss.
County of San Diego.)

On this 23rd day of May, A. D. Nineteen Hundred and Nineteen, before me, M. E. Hay, a Notary Public in and for said County, residing therein, duly commissioned and sworn, personally appeared J. C. Harper, known to me to be the Vice-President and H. E. Hopkins, known

to me to be the Assistant Secretary of the corporation that executed the within instrument, known to me to be the persons who executed the within instrument on behalf of the corporation within named, and acknowledged to me that such corporation executed the same.

IN WITNESS WHEREOF, I have hereunto set my hand and affixed my Official Seal, in the County of San Diego, State of California, the day and year in this certificate first above written.

(SEAL) M. E. Hay,
Notary Public in and for the County of San Diego,
State of California.

My Commission Expires Feb. 14th, 1920.

RECORDED AT REQUEST OF A. S. Monroe, DEC 18 1919, At 16 Min. past 11 o'clock A. M.
in Book No. 802 of Deeds, Page 43 Et. Seq., Records of SAN DIEGO COUNTY, CALIFORNIA.

JOHN H. FERRY
COUNTY RECORDER.

I HEREBY CERTIFY that the above and foregoing is a full, true and correct copy of
QUIT CLAIM DEED from Pueblo Realty Co. and J. J. Richert- for right-of-way for road, being
Document No. 126066.

Allen H. Wright,
City Clerk of the City of San Diego, California.

By Y. A. Jacques Deputy.

I, Elizabeth C. Spalding, For and in consideration of One DOLLAR, DO HEREBY GRANT
to the City of San Diego, a Municipal Corporation, an easement and right of way for a
public highway over and across All that Real Property situated in the City of San Diego,
County of San Diego, State of California, bounded and described as follows:

The southerly 30 feet of Pueblo Lot 191 of the Pueblo Lands of San Diego, accord-
ing to the Map thereof made by Jas. Pascoe in 1870; the said 30 foot strip runs parallel
to and contiguous to the northerly line of Pueblo Lot 182 of said Pueblo Lands.

Also a strip of land 30 feet in width in Pueblo Lot 193 of said Pueblo Lands, ly-
ing north of the northerly line of Pueblo Lot 182 produced westerly; the said 30 foot strip
runs parallel and contiguous to that certain 30 foot strip of land conveyed to the City of
San Diego by the School of Antiquity Operating Company, by deed recorded in Deed Book 714,
page 422, Records of the County Recorder's Office of San Diego County, California.

To have and to hold the above granted and described premises unto the said grantee,
its successors and assigns, forever for street purposes:

Witness my hand and seal this 29th day of December 1919.

Elizabeth C. Spalding (SEAL)

STATE OF CALIFORNIA,)
) SS.
COUNTY OF SAN DIEGO.)

On this 29th day of December A. D. Nineteen Hundred and Nineteen before me, J.
Frank Knoche, a Notary Public in and for said County, residing therein, duly commissioned
and sworn, personally appeared Elizabeth C. Spalding, known to me to be the person des-
cribed in and whose name is subscribed to the within instrument, and acknowledged to me
that she executed the same.

IN WITNESS WHEREOF, I have hereunto set my hand and affixed my Official Seal, at
my office, in Point Loma, California, County of San Diego, State of California, the day
and year in this certificate first above written.

J. Frank Knoche,

(SEAL) Notary Public in and for the County of San Diego,
State of California.

RECORDED AT REQUEST OF City Clerk, JAN 5 1920, At 11 Min. past 10 o'clock A. M.
in Book No. 799 of Deeds, Page 87 Et. Seq., Records of SAN DIEGO COUNTY, CALIFORNIA.

JOHN H. FERRY, County Recorder
By N. C. Parsons Deputy.

I HEREBY CERTIFY that the above and foregoing is a full, true and correct copy of
GRANT DEED for R/W street from ELIZABETH C. SPALDING, being Document No. 126178.

Allen H. Wright,
City Clerk of the City of San Diego, California.

By Y. A. Jacques Deputy.

RIGHT OF WAY CONTRACT.

I, Rufus Choate, Trustee, For and in Consideration of the benefits to accrue by the
location and construction of a sewer line by the City of San Diego, California, through-
and across the property hereinafter described, and in consideration of the sum of One Dol-
lar (\$1.00), to me in hand paid, the receipt whereof is hereby acknowledged, do hereby
grant to the City of San Diego, a municipal corporation in the County of San Diego, State
of California, an easement and right of way for the construction and maintenance of a line
of sewers through, along and across all that certain real property, situate in the City of
San Diego, County of San Diego, State of California, particularly described as follows,
to-wit:

Lot Ten (10), in Pueblo Lot 1166, according to Referee's Map of Pueblo Lot 1166,
in the City of San Diego, San Diego Co., California, S. C. Case #2875 filed in the Office
of the County Clerk of said County.

The center line of said sewer to be located as shown upon the sketch attached
hereto and made a part hereof.

To have and to hold the above granted and described right of way unto the said City
of San Diego, its successors and assigns forever, as a right of way for a sewer pipe line.

In witness Whereof I have hereunto set my hand and seal this 19th day of December
1919.

Rufus Choate, Trustee (SEAL)

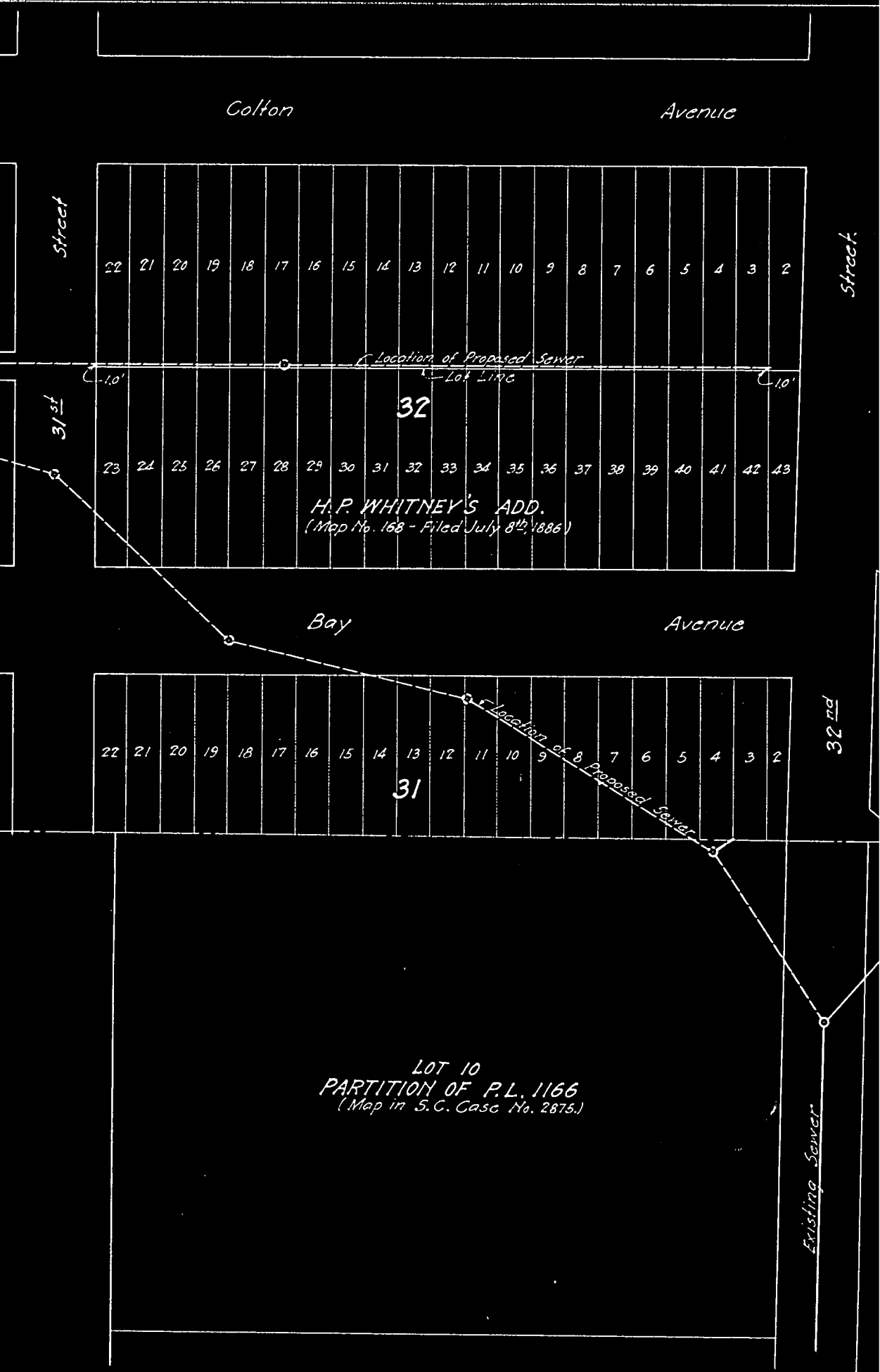
STATE OF CALIFORNIA,)
) SS.
COUNTY OF SAN DIEGO.)

On this 19th day of December in the year one thousand, nine hundred and nineteen,
A. D. before me A. S. Monroe, a Notary Public in and for said County of San Diego, State
of California, residing therein, duly commissioned and sworn, personally appeared Rufus
Choate, Trustee, personally known to me to be the person whose name is subscribed to the
within instrument, and acknowledged to me that he executed the same.

IN WITNESS WHEREOF, I have hereunto set my hand and affixed my official seal the
day and year in this certificate first above written.

A. S. Monroe,
Notary Public in and for San Diego County, State of
California.

(SEAL)



E.H.S.
JULY 8 1886
P.D. Kardon
CITY ENGINEER
H. Judy
MAN OF OPERATION

CITY OF SAN DIEGO--OPERATING DEPARTMENT

Plat showing location of proposed sanitary sewer
in Blocks 31 and 32, H.P. Whitney's Add., and
Lot 10, Partition of Pueblo Lot 1166.

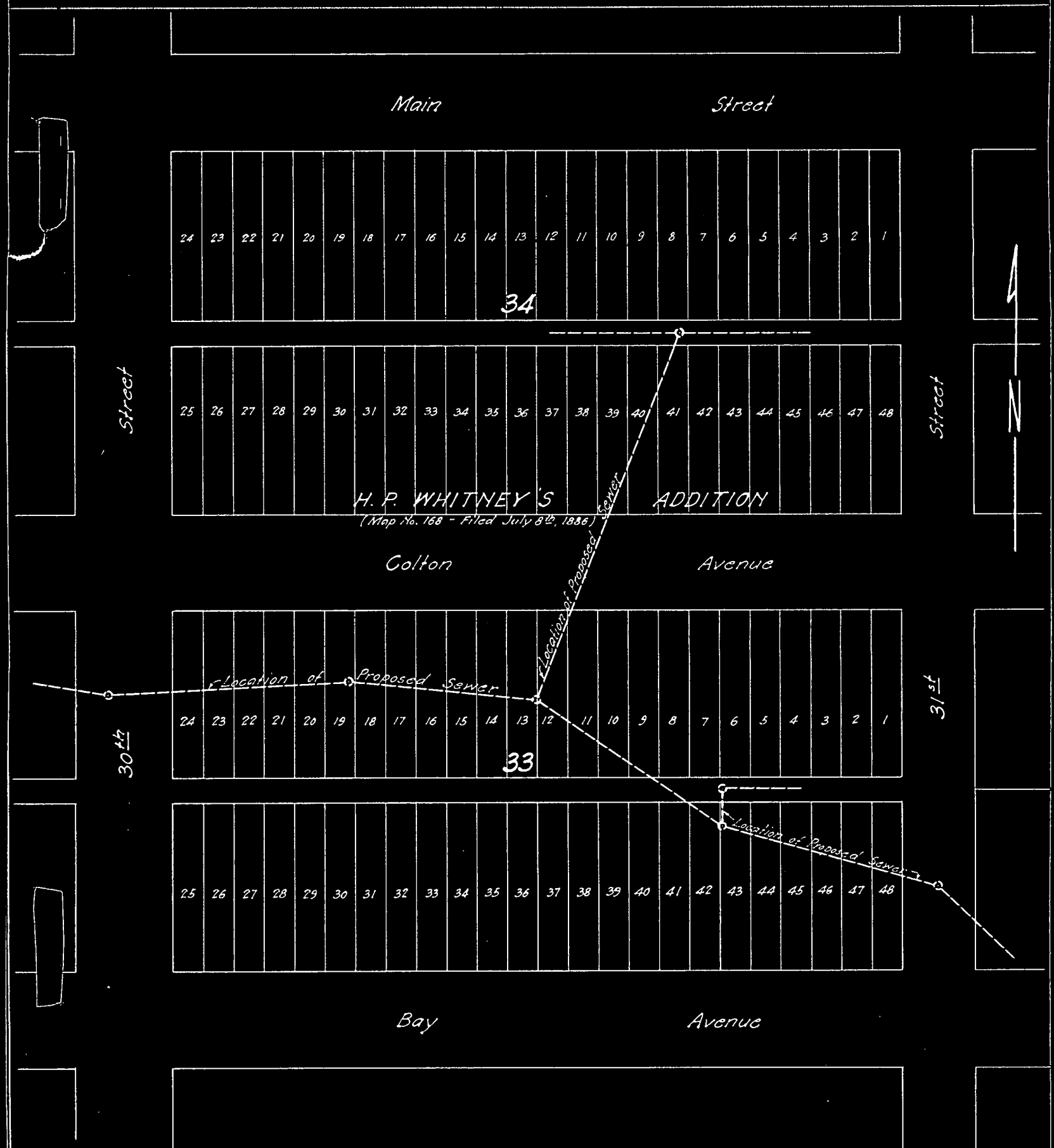
DATE 6-3

SCALE 1" =


DRAWING

4





DRAWN BY <u>E.H.S.</u> CHECKED BY <u>J.A. Rhodes</u> FIELD BOOKS <u>887</u> <u>Wilbur H. Judy</u> CITY ENGINEER MGR. OF OPERATION	CITY OF SAN DIEGO--OPERATING DEPARTMENT Plat showing location of proposed sanitary sewer in Blocks 33 and 34, H. P. Whitney's Add.	DATE <u>6-3-19</u> SCALE <u>1" = 100'</u> DRAWING NUMBER <u>466 B</u>
--	--	--



JOHN H. FERRY, County Recorder.
By N. C. Parsons, Deputy.

Allen H. Wright,
City Clerk of the City of San Diego, California.

By W. H. Jacobs Deputy.

Lots thirteen (13), fourteen (14), fifteen (15), sixteen (16), seventeen (17), eighteen (18) and nineteen (19) in block one hundred twenty-five (125), of University Heights, according to the amended map thereof made by G. A. d'Hemecourt in Book 8, page 36 et seq. of Lis Pendens, in the office of the County Recorder of said San Diego County; together with the tenements, hereditaments and appurtenances thereunto belonging, or in anywise appertaining.

IN WITNESS WHEREOF, the said C. L. Hyde Construction Company has caused these presents to be executed, and its corporate name and seal to be hereunto attached, by its proper officers, thereunto duly authorized, and the said George D. Easton, as Trustee, has hereunto subscribed his name, this 3d day of January 1920.

Fred Creelman
Secretary

C. L. Hyde Construction Company
By C. L. Hyde, President
George D. Easton, Trustee

STATE OF CALIFORNIA,)
COUNTY OF SAN DIEGO.) SS.

IN WITNESS WHEREOF, I have hereunto set my hand and affixed my official seal, in said County, the day and year in this certificate first above written.

V. Wankowski,

Notary Public in and for the County of San Diego,
State of California.

(SEAL)
STATE OF CALIFORNIA,)
COUNTY OF SAN DIEGO.) SS.

IN WITNESS WHEREOF, I have hereunto set my hand and affixed my official seal, in said County, the day and year in this certificate first above written.

V. Wankowski,

Notary Public in and for the County of San Diego,
State of California.

(SEAL) State of California.
RECORDED AT REQUEST OF City Clerk (Monroe) MAR 1, 1920, At 10 Min. past 9 o'clock
A.M. in Book No. 802 of Deeds, Page 323 Et. Seq., Records of San Diego County, California.

By John H. Ferry, County Recorder,
N. C. Parsons, Deputy.

I HEREBY CERTIFY that the above and foregoing is a full, true and correct copy of DEED from C. L. Hyde Construction Co., et al to City of San Diego, being Document No. 127561.

Allen H. Wright,

City Clerk of the City of San Diego, California.

By W. A. Vacares Deputy.

I, Lois Whitney, For and in Consideration of the benefits to accrue by the location and construction of a sewer line by the City of San Diego, California, through and across the property hereinafter described and in consideration of the sum of One Dollar (\$1.00), to me in hand paid, the receipt whereof is hereby acknowledged, do hereby grant to the City of San Diego, a municipal corporation in the County of San Diego, State of California, an easement and right of way for the construction and maintenance of a line of sewers through, along and across all that certain real property, situate in the City of San Diego, County of San Diego, State of California, particularly described as follows, to-wit:

Lots Nine (9) to Twenty-four (24), both inclusive and Forty-one (41) to Forty-eight (48), both inclusive, Block 33, H. P. Whitney's Addition, according to Map thereof No. 168, filed in the Office of the County Recorder of San Diego County, California,

The center line of said sewer to be located as shown upon the attached sketch and made a part hereof.

This easement is executed upon the expressed condition, that whenever any sewer connections are desired by the grantor herein or her successors or assigns, that all such sewer connections shall be made by said City without any charge, on any of the lots as herein described.

To have and to hold the above granted and described right of way unto the said City of San Diego, its successors and assigns forever, as a right of way for a sewer pipe line.

In Witness Whereof I have hereunto set my hand and seal this 11th day of February, 1920.

Lois Whitney (SEAL)

STATE OF CALIFORNIA,)
) SS.
COUNTY OF SAN DIEGO.)

On this 11th day of February in the year one thousand, nine hundred and twenty A. D. before me, A. S. Monroe, a Notary Public in and for said County of San Diego, State of California, residing therein, duly commissioned and sworn, personally appeared Lois Whitney, personally known to me to be the person whose name is subscribed to the within instrument, and acknowledged to me that she executed the same.

IN WITNESS WHEREOF, I have hereunto set my hand and affixed my official seal the day and year in this certificate first above written.

(SEAL)

A. S. Monroe,
Notary Public in and for San Diego County,
State of California.

RECORDED AT REQUEST OF City Clerk FEB 19, 1920 At 10 Min. past 10 o'clock A.M. in Book No. 804 of Deeds, Page 426 Et. Seq., Records of San Diego County, California.

John H. Ferry, County Recorder,
By N. C. Parsons, Deputy.

I HEREBY CERTIFY that the above and foregoing is a full, true and correct copy of RIGHT OF WAY DEED from Lois Whitney for Sewer Line, being Document No. 127180.

Allen H. Wright,
City Clerk of the City of San Diego, California.

By Y. A. Jacques Deputy.

INDENTURE, made this 1st day of November, 1919, by and between the SANTA FE LAND IMPROVEMENT COMPANY, a California corporation, hereinafter called the Improvement Company, first party, and the CITY OF SAN DIEGO, a California municipal corporation, hereinafter called the City, second party. WITNESSETH:

That the Improvement Company for and in consideration of Ten Dollars (\$10.00) lawful money of the United States of America to it paid, the receipt whereof is hereby acknowledged, does hereby grant to the City, its successors and assigns, an easement for highway purposes over those certain parcels of land situated in the said City of San Diego, County of San Diego, State of California, described as follows, to-wit:

PARCEL 1:

The southwesterly 40 feet of Blocks 1, 2, 10, 11 and 12 of American Park Addition, according to the map thereof No. 983 filed in the office of the County Recorder of said County, the northeasterly line of said 40 foot strip being parallel to and distant 40 feet northeasterly from the northeasterly line of Morena Boulevard in said City of San Diego.

PARCEL 2:

The southwesterly 50 feet of Block 7, Homeland Villas, according to the map thereof No. 1010 filed in the office of the County Recorder of said County, the northeasterly line of said 50 foot strip being parallel to and distant 50 feet northeasterly from the northeasterly line of said Morena Boulevard.

TO HAVE AND TO HOLD THE ABOVE described premises unto the City solely for street purposes so long as said premises shall be so used, upon the express condition that if at any time the premises hereinabove described shall cease to be used for the purposes above stated, then and in that event whatever right, title or interest is conveyed to the City by this indenture shall immediately revert to and revest in the Improvement Company, the same as though this indenture had not been executed.

IN WITNESS WHEREOF, the Improvement Company has duly executed this indenture the day and year first above written.

SANTA FE LAND IMPROVEMENT COMPANY,
By E. J. Engel
Its President

(SEAL) ATTEST:

G. Hotterhoff, Jr.
Its Ass't Secretary

STATE OF ILLINOIS)
) SS.
COUNTY OF COOK.)

On this 20th day of March, in the year nineteen hundred and twenty, before me, Nelson W. Willard, a Notary Public in and for said County and State, residing therein, duly commissioned and sworn, personally appeared E. J. Engel known to me to be the President of the Santa Fe Land Improvement Company, the corporation which executed the within and annexed instrument and acknowledged to me that such Corporation executed the same.

IN WITNESS WHEREOF, I have hereunto set my hand and affixed my official seal in said County the day and year in this certificate first above written.

(SEAL)

Nelson W. Willard
Notary Public in and for said County and State.
My Commission expires Oct. 4, 1922.

RECORDED AT REQUEST OF A. S. Monroe, APR 12, 1920, At 58 Min. past 4 o'clock P.M. in Book No. 799 of Deeds, Page 320 Et. Seq., Records of San Diego County, California.

John H. Ferry,
County Recorder.

I HEREBY CERTIFY that the above and foregoing is a full, true and correct copy of DEED from SANTA FE LAND IMPROVEMENT COMPANY for R/W widen Morena Blvd, being Document No. 127868.

Allen H. Wright,
City Clerk of the City of San Diego, California.

By Y. A. Jacques Deputy.

THIS INDENTURE executed this 2nd day of March, 1920, WITNESSETH, that The Point Loma Railroad Company does hereby release, remise and quit claim all its right, title and interest in and to, and hereby surrenders and relinquishes all its railway right of way easement upon and over the parcels of land described in conveyance to it executed by the Union Title and Trust Company January 16, 1909, and recorded in deed book 460 at page 11, in the office of the County Recorder of the County of San Diego, California, and in conveyance to it executed by Willson Chamberlain and Katherine Chamberlain, January 4th, 1909, and recorded in deed book 463, at page 121, in said Recorder's office, unto the

City of San Diego, a municipal corporation, in the County of San Diego, California: reserving only to said Point Loma Railroad Company and its successors and assigns the right to operate its electric Street railway upon and over the public streets of said city under authority of existing street railway franchises granted to it by said City; the said parcels of land having become a part of Voltaire Street and Bacon Street of said City.

Witness execution hereof by

By POINT LOMA RAILROAD COMPANY.
W. Clayton
Vice President
and Claus Spreckels
Secretary

(SEAL)

STATE OF CALIFORNIA,
COUNTY OF SAN DIEGO.) SS.

On this 2d day of March, 1920, before me Fred G. Whitehead, a Notary Public in and for the County of San Diego, State of California, personally appeared W. Clayton, known to me to be the Vice-President, and Claus Spreckels, known to me to be the Secretary, of the corporation that executed the within instrument, and known to me to be the persons who executed the within instrument on behalf of said corporation, and they acknowledged to me that such corporation executed the same.

In Witness Whereof I have hereunto set my hand and affixed my official seal, at my office in said County, the day and year in this certificate first above written.

(SEAL)

Fred G. Whitehead
Notary Public in and for the County of San Diego,
State of California.

RECORDED AT REQUEST OF City Clerk MAR 27 1920, At 5 Min. past 9 o'clock A. M. in Book No. 810 of Deeds, Page 94 Et. Seq., Records of San Diego County, California.

John H. Ferry, County Recorder.
By N. C. Parsons, Deputy.

I HEREBY CERTIFY that the above and foregoing is a full, true and correct copy of DEED from POINT LOMA RAILROAD COMPANY, for R/W for Voltaire & Bacon Streets, being Document No. 127432.

Allen H. Wright,
City Clerk of the City of San Diego, California.

By Y. A. Jacques Deputy.

INDENTURE, made this 1st day of March, 1919, by and between THE ATCHISON, TOPEKA AND SANTA FE RAILWAY COMPANY, a Kansas corporation, hereinafter called the Railway Company, first party, and the CITY OF SAN DIEGO, a California municipal corporation, hereinafter called the City, second party, WITNESSETH:

That the Railway Company, for and in consideration of the sum of Ten Dollars (\$10.00) lawful money of the United States of America, and of other good and valuable considerations, the receipt whereof is hereby acknowledged, does hereby grant unto the City an easement over and across that certain portion of the right of way of the Railway Company situated in said City of San Diego, County of San Diego, State of California, described as follows:

Commencing at a point on the southwesterly line of the Atchison, Topeka and Santa Fe Railway Company's right of way, distant 38.31 feet northwesterly from the intersection of the southwesterly line of said Railway Company's right of way with the southerly line of Balboa Avenue; thence southeasterly along the southwesterly line of said Railway Company's right of way, a distance of 42.45 feet to a point; thence easterly making an angle of 75 degrees to the left, a distance of 60.49 feet to a point; thence curving to the right with a radius of 95.51 feet, through an angle of 28 degrees 57 minutes 20 seconds, a distance of 48.27 feet, to an intersection with the northeasterly line of said Railway Company's right of way; thence northwesterly along the northeasterly line of said Railway Company's right of way, a distance of 54.81 feet to a point; thence westerly, making an angle of 75 degrees to the left, a distance of 103.53 feet to the point or place of beginning; excepting the portions that will be occupied by the embankments and proposed bridge abutments and wing walls of said railway company.

RESERVING, HOWEVER, unto the Railway Company, its successors and assigns, the right to maintain and operate on said premises the railway tracks now located thereon, and to lay, maintain and operate thereupon and thereover such additional track or tracks as it may deem necessary in the conduct of its business, without being required to obtain the consent of the City therefor, the same as if this indenture had not been executed.

TO HAVE AND TO HOLD the above described premises unto the City solely for street purposes so long as said premises shall be so used, upon the express conditions following:

1. That before said above described premises shall be put to the use above stated, the City will take whatever steps may legally be necessary to vacate and abandon that certain crossing now existing at the intersection of Bunker Hill Street and the Railway Company's right of way in said City.

2. That if and when said premises shall cease to be used for the purposes above stated, whatever right, title or interest therein is conveyed to the City by this indenture shall immediately revert to and revest in the Railway Company, the same as though this indenture had not been executed.

IN WITNESS WHEREOF, the Railway Company has duly executed this indenture the day and year first above written.

THE ATCHISON, TOPEKA AND SANTA FE RAILWAY COMPANY,
By W. B. Storey,
Its President.

(SEAL) ATTEST:

G. Holterhoff, Jr.
Its Assistant Secretary.

STATE OF ILLINOIS)
COUNTY OF COOK.) SS.

On this 11th day of March, 1920, before me, Nelson W. Willard, a Notary Public in and for said County and State, residing therein, duly commissioned and sworn, personally appeared W. B. Storey known to me to be the President of The Atchison, Topeka and Santa Fe Railway Company, the corporation that executed the within and annexed instrument, and acknowledged to me that such corporation executed the same.

IN WITNESS WHEREOF, I have hereunto set my hand and affixed my Official Seal in said County the day and year in this certificate first above written.

(SEAL)

Nelson W. Willard,
Notary Public in and for said County and State.

My Commission expires Oct. 4, 1922.

RECORDED AT REQUEST OF City Clerk, APR 13, 1920, At 10 Min. past 9 o'clock A. M. in Book No. 808 of Deeds, Page 218 Et. Seq., Records of SAN DIEGO COUNTY, CALIFORNIA.

John H. Ferry, County Recorder.

By N. C. Parsons, Deputy.

I HEREBY CERTIFY that the above and foregoing is a full, true and correct copy of Deed for R/W street, from ATCHISON, TOPEKA & SANTA FE RAILWAY COMPANY, being Document No. 127786.

Allen H. Wright,

City Clerk of the City of San Diego, California.

By

Y. Jacques

Deputy.

I, Jesse Franklin, a single man, For and in consideration of the sum of Ten (\$10.00) DOLLARS, DO HEREBY GRANT TO City of San Diego, a municipal corporation, ALL THAT REAL PROPERTY Situated in the City of San Diego, County of San Diego, State of California, bounded and described as follows:

Lots one (1) and Two (2) in Block one hundred forty-two (142) of University Heights according to amended map thereof made by G. A. d' Hemecourt in Book 8, Page 36 et seq. of Lis Pendens, in the office of the County Recorder of said San Diego County.

TO HAVE AND TO HOLD the above granted and described premises, unto the said Grantee its successors and assigns forever.

WITNESS my hand and seal this eleventh day of March 1920.

Jesse Franklin, (SEAL)

STATE OF CALIFORNIA

} SS.

COUNTY OF LOS ANGELES)

On this 15th day of March 1920 before me, O. D. Ashton, a Notary Public, in and for said County and State, personally appeared Jesse Franklin, known to me to be the person whose name is subscribed to the foregoing instrument, and acknowledged to me that he executed the same.

Witness my hand and Official Seal, the day and year in this certificate first above written.

(SEAL)

O. D. Ashton,

Notary Public in and for the County of Los Angeles
State of California.

My Commission Expires Feb. 11, 1924.

RECORDED AT REQUEST OF UNION TITLE CO. OF SAN DIEGO, (Carrell) AER. 16, 1920 At 9 o'clock A.M. in Book No. 811 of Deeds Page 43 Et. Seq.; RECORDS OF SAN DIEGO COUNTY, CALIFORNIA.

JOHN H. FERRY, County RECORDER,

By N. C. Parsons, Deputy.

I HEREBY CERTIFY that the above and foregoing is a full, true and correct copy of DEED from JESSE FRANKLIN, being Document No. 128403.

Allen H. Wright,

City Clerk of the City of San Diego, California.

By

Y. Jacques

Deputy.

LICENSE AND PERMIT.

WHEREAS, The City of San Diego, a municipal corporation, of the County of San Diego and State of California, is constructing a dam, to be known as the Barrett Dam, for the purpose of impounding and serving water to be used for municipal purposes at the Barrett Damsite, in the County of San Diego, State of California; and

WHEREAS, as a part of such construction work it is necessary to convey to said dam site material and supplies in large quantities over land located in the County of San Diego, State of California, belonging to WILBUR GRIGSBY, Licensor hereunder:

NOW, THEREFORE, for and in consideration of the sum of one hundred seventy-five dollars (\$175.00), the receipt whereof is hereby acknowledged, WILBUR GRIGSBY, hereinafter termed the Licensor, hereby licenses and grants permission to the City of San Diego, a municipal corporation, to construct, maintain and use for highway purposes, a road Forty (40) feet in width, over and across the following described real property situated in the County of San Diego, State of California, to-wit:

The south half of the southeast quarter of the northwest quarter of Section 32, and the southeast quarter of the southwest quarter of the northwest quarter of Section 32, in Township 17 south, Range 5 east, S. B. B. & M.

A plat definitely locating said right of way is hereunto attached, marked "Exhibit A," and made a part hereof.

Said road is to be used by said City for the purpose only and exclusively of hauling and transporting labor, materials and supplies necessary or incidental to the construction of said Barrett Dam, and the maintenance thereon of a telephone line, to be used by said City in connection with the construction of said dam.

This license and permission shall be in force and continue for a period of two (2) years from the date hereof, or until such time as the City of San Diego shall have fully completed the construction work hereinabove described.

In further consideration of the said sum of one hundred seventy-five dollars (\$175.00), the said WILBUR GRIGSBY, Licensor hereunder, hereby agrees to construct and maintain, during the life of this agreement, or until such time as said construction work shall have been completed, such fence along and on both sides of the right of way of the road over and across the land hereinabove described, as he may deem necessary and to absolve the City of San Diego from any liability for damage which may be incurred because of insufficient fencing.

IN WITNESS WHEREOF, the said Licensor has hereunto subscribed his name, this 8th day of April, 1920.

Wilbur Grigsby,

STATE OF CALIFORNIA,)

} SS.

County of San Diego.)

On this 8th day of April, 1920, before me A. F. Dessmeault, a Asst. Postmaster in and for said County, residing therein, duly commissioned and sworn, personally appeared WILBUR GRIGSBY, known to me to be the person described in and whose name is subscribed to the foregoing instrument, and he acknowledged to me that he executed the same.

IN WITNESS WHEREOF, I have hereunto set my hand and affixed my official seal, in the County of San Diego, State of California, the day and year first hereinabovewritten.

A. F. Dessmeault,

(SEAL)

Asst. Postmaster in and for the County of San Diego,
State of California.

I hereby approve the form of the foregoing license agreement this 12th day of April, 1920.

S. J. Higgins, City Attorney.

(SEE HYDRAULIC ENGINEER'S DRAWING NO. 2 S-160.)


RECORDED AT REQUEST OF City Clerk MAY 21, 1920, At 25 Min.
past 1 o'clock P. M. in Book No. 816 of Deeds Page 35, Et. Seq.,
Records of SAN DIEGO COUNTY, CALIFORNIA.

John H. Ferry,
County Recorder,
By N. C. Parsons, Deputy.

I HEREBY CERTIFY that the above and foregoing is a full, true
and correct copy of LICENSE & PERMIT for highway from WILBUR
GRIGSBY, being Document No. 127953.

Allen H. Wright,
City Clerk of the City of San Diego, California.

By *W. A. Jacques* Deputy.



AGREEMENT FOR EASEMENT AND RIGHT OF WAY.

THIS AGREEMENT, made and entered into this 25th day of May, A. D., 1920, by and between LONG BEACH SAVINGS BANK AND TRUST COMPANY, a corporation, as guardian of the estate of John W. Brite an incompetent person, party of the first part, and THE CITY OF SAN DIEGO, a municipal corporation, party of the second part; WITNESSETH:

FOR, THAT WHEREAS, the party of the second part is a municipal corporation located in the County of San Diego, State of California, and is the owner of a certain water system for the development, impounding and distributing of water for municipal purposes in the City of San Diego, in said State, and

WHEREAS, said second party is for the purpose of improving its water system and increasing its capacity and facilities for impounding and conserving and distributing water, desirous of putting in an additional main water pipe, to pass over and across the land of the party of the first part, hereinafter described NOW, THEREFORE,

IT IS HEREBY AGREED by and between the parties hereto that the party of the second part shall have, and it is hereby granted the right of way for said main pipe, and the right to the use of the lands hereinafter described, together with the right of ingress and egress for the purpose of making surveys, locating, putting down, constructing, reconstructing, maintaining, operating and repairing of said main water pipe and taps of said second party and for all other purposes and uses as are or may be necessary and incidental to the construction, maintenance and operation of said City's main pipe, and to its successors and assigns forever.

Said right of way shall be twenty (20) feet in width over and across the east one half of the north east quarter of the south east quarter of Fractional Section Twenty-three (23), and the east one half of Lot Four (4), (Southeast quarter of the southeast quarter), of Fractional Section Twenty-three (23) and the southwest quarter of the southwest quarter of Section Twenty-four (24), all in township Fourteen (14), South of Range Four (4), West S.B.M.

Said strip of land to be located ten (10) feet on each side of the center line survey, which runs along the northeasterly one half of the old abandoned Atcheson, Topeka and Santa Fe Railroad right of way.

This agreement on the part of the party of the first part is made upon the following conditions and stipulations, to-wit:-

That the said party of the second part shall extend one of its main water pipes, to be so located as to do the least damage consistent with good engineering, and whenever any property shall be destroyed or damaged it shall be paid for at its actual value.

That said Right of Way above described is to be used as a portion of the Right of Way for the said extension of the said pipe lines and not otherwise.

It is understood and agreed that the owner of said real estate or their successors in interest over which the right of way is granted shall at all times have the right to take water for use upon the land over which the pipe line passes at the same rate and subject to like conditions, rules and regulations as those fixed and made applicable from time to time to other consumers obtaining supplies of water from said pipe line;

It is further understood and agreed that the said owner of said real estate or his successors in interest over which the right of way is granted shall receive, without cost, from the party of the second part, one three inch tap and tee, the location and connection of said tap to be made at a point on said pipe line designated by the party of the first part, upon giving notice to the party of the second part.

It is further agreed by the party of the second part to cover said main water pipe to a depth of eighteen (18) inches to two (2) feet, leaving the best soil on top.

It is further understood and agreed that the surfact rights of said twenty foot strip of land shall remain and be vested in the grantor or his successors and assigns, subject only to the conditions and stipulations hereinabove described.

IN WITNESS WHEREOF, said party of the first part has hereunto caused its corporate name and seal to be affixed by its Vice President and Assistant Secretary, thereunto duly authorized, and a majority of the members of the Common Council of said City of San Diego have hereunto set their hands as and for the act of said City, the day and year first above written.

LONG BEACH SAVINGS BANK AND TRUST COMPANY

By P. E. Hatch, Vice President
By W. N. Windes, Asst. Secretary

Party of the first part.

THE CITY OF SAN DIEGO.

Jno. A. Held

Don M. Stewart

Virgilio Bruschi

Members of the Common Council.

(SEAL)

(SEAL) ATTEST:

Allen H. Wright
City Clerk

I hereby approve the form of the within Agreement for Easement and Right of Way, this 27th day of May, 1920.

S. J. Higgins,
City Attorney.

STATE OF CALIFORNIA)

) SS

COUNTY OF LOS ANGELES)

On this 25th day of May, 1920, before me Edna G. Hawkins, a Notary Public in and for said County, personally appeared P. E. Hatch, known to me to be the Vice President, and W. N. Windes, known to me to be the Assistant Secretary of the Long Beach Savings Bank and Trust Company, the corporation that executed the within and foregoing instrument, and known to me to be the persons who executed the within instrument on behalf of the corporation therein named and acknowledged to me that such corporation executed the same.

Witness my hand and official seal the day and year in this certificate first above written.

(SEAL)

Edna G. Hawkins,
Notary Public in and for the County of Los Angeles,
State of California.

I HEREBY CERTIFY that the above and foregoing is a full, true and correct copy of RIGHT OF WAY AGREEMENT with LONG BEACH SAVINGS BANK & TRUST COMPANY for water pipe line, being Document No. 129280.

Allen H. Wright,
City Clerk of the City of San Diego, California.

By Y. A. Jacques Deputy.

AGREEMENT FOR EASEMENT AND RIGHT OF WAY.

THIS AGREEMENT, made and entered into this 13th day of May, A. D., 1920, by and between JOHN W. SACHS, party of the first part, and THE CITY OF SAN DIEGO, a municipal corporation, the party of the second part, WITNESSETH:

For that whereas, the party of the second part is a municipal corporation located

in the County of San Diego, State of California, and is the owner of a certain water system for the development, impounding and distributing of water for municipal purposes in the City of San Diego, in said State; and

Whereas, said second party is, for the purpose of improving its water system and increasing its capacity and facilities for impounding and conserving and distributing water, desirous of putting in an additional main water pipe, to pass over and across the lands of the party of the first part, hereinafter described, Now, therefore,

It is hereby agreed by and between the parties hereto that the party of the second part shall have, and it is hereby granted, the right of way for said main pipe, and the right to the use of the lands hereinafter described, together with the right of ingress and egress for the purpose of making surveys, locating, putting down, constructing, reconstructing, maintaining, operating and repairing of said main water pipe and taps of said second party, and for all other purposes and uses as are or may be necessary and incidental to the construction, maintenance and operation of said City's main pipe, and to its successors and assigns forever.

Said Right of Way shall be twenty (20) feet in width over and across the west $\frac{1}{2}$ of the northeast $\frac{1}{4}$ of the southeast $\frac{1}{4}$ of Section 23, Twp. 14 S., R. 4 W., S.B.M.

Said strip of land to be located ten (10) feet on each side of the center line survey, which runs along the northeasterly one-half of the old abandoned Atcheson Topeka and Santa Fe Railroad Right of Way.

This agreement on the part of the party of the first part is made upon the following conditions and stipulations, to-wit:

That the said party of the second part shall extend one of its main water pipes, to be so located as to do the least damage consistent with good engineering, and whenever any property shall be destroyed or damaged it shall be paid for at its actual value.

That said Right of Way above described is to be used as a portion of the Right of Way for the said extension of the said pipe lines and not otherwise.

It is understood and agreed that the owner of said real estate or their successors in interest over which the right of way is granted shall at all times have the right to take water for use upon the land over which the pipe line passes at the same rate and subject to like conditions, rules and regulations as those fixed and made applicable from time to time to other consumers obtaining supplies of water from said pipe line;

It is further understood and agreed that the said owner of said real estate or his successors in interest over which the right of way is granted shall receive, without cost, from the party of the second part one three-inch tap and tee, the location and connection of said tap to be made at a point on said pipe line designated by the party of the first part, upon giving notice to the party of the second part.

It is further agreed by the party of the second part to cover said main water pipe to a depth of eighteen (18) inches to two (2) feet, leaving the best soil on top.

It is further understood and agreed that the surface rights of said 20 foot strip of land shall remain and be vested in the grantor or his successors and assigns, subject only to the conditions and stipulations hereinabove described.

IN WITNESS WHEREOF, said party of the first part has hereunto set his hand and a majority of the members of the Common Council of said City of San Diego have hereunto set their hands as and for the act of said City, the day and year first above written.

John W. Sachs

Party of the first part.

THE CITY OF SAN DIEGO.

Jno. A. Held

Don M. Stewart

Virgilio Bruschi

Members of the Common Council.

(SEAL) ATTEST:

Allen H. Wright,
City Clerk.

STATE OF CALIFORNIA,)
) ss
County of San Diego.)

On this 13 day of May in the year one thousand nine hundred and 20 before me, J. B. McLees, County Clerk and ex-officio Clerk of the Superior Court in and for said County, which is a court of record having a seal, personally appeared John W. Sachs known to me to be the person described in and whose name is subscribed to and who executed the annexed instrument, and acknowledged to me that he executed the same.

In Witness Whereof, I have hereunto set my hand and affixed the seal of said Court at my office in the County of San Diego, the day and year in this Certificate first above written.

(SEAL)

J. M. McLees,

County Clerk and ex-officio Clerk of the Superior Court.

By James W. Williams Deputy.

I hereby approve the form of the within Agreement for Easement and Right of Way, this 14th day of June 1920.

S. J. Higgins, City Attorney.

By Arthur F. H. Wright, Deputy City Attorney.

I HEREBY CERTIFY that the above and foregoing is a full, true and correct copy of RIGHT OF WAY AGREEMENT with JOHN W. SACHS for water pipe line, being Document No. 129281.

Allen H. Wright,

City Clerk of the City of San Diego, California.

By Y. A. Jacques Deputy.

Campo, California,

June 11th, 1920.

In consideration of the erection and maintenance by the City of San Diego for the duration of the construction and completion of the Barrett Dam of 486 lineal feet of two wire fence between the points "A" and "B" as shown on the attached drawing S-161, dated May 22, 1920, I grant to the City of San Diego the right to use and to cross the triangular tract of land west of said fence line, between the San Diego and Arizona Railroad and the County road.

Manuel Ortega

S. R. Nelson, WITNESS:

(SEE HYDRAULIC ENGINEER'S DRAWING NO. S-161)

I HEREBY CERTIFY that the above and foregoing is a full, true and correct copy of RIGHT OF WAY AGREEMENT with MANUEL ORTEGA for road, being Document No. 129331.

Allen H. Wright,

City Clerk of the City of San Diego, California.

By Y. A. Jacques Deputy.

RECORDED AT REQUEST OF City Clerk JUN 17 1920, At 30 Min.
past 10 o'clock A. M. in Book No. 798 of Deeds, Page 492 Et. Seq.,
Records of SAN DIEGO COUNTY, CALIFORNIA.
By John H. Ferry, County Recorder.
N. C. Parsons Deputy.



RECORDED AT REQUEST OF City Clerk JUN 17, 1920, At 31 Min.
past 10 o'clock A. M. in Book No. 798 of Deeds Page 494 Et. Seq.,
Records of SAN DIEGO COUNTY, CALIFORNIA.

John H. Ferry, County Recorder.
By N. C. Parsons Deputy.



Said parcels of land are described as follows:

WITNESS EXECUTION hereof by the parties.

By W. Clayton,
Vice President.

In Witness Whereof, I have hereunto set my hand and affixed my official seal at my office in said County, the day and year in this certificate first above written.

(SEAL) Fred G. Whitehead,

RECORDED AT REQUEST OF City Clerk, MAY 29, 1920, At 6 Min. past 10 o'clock A. M.
in Book No. 845 of Deeds, Page 132, Et. Seq., Records of SAN DIEGO COUNTY, CALIFORNIA.

I HEREBY CERTIFY that the above and foregoing is a full, true and correct copy of RIGHT OF WAY DEED for street from POINT LOMA RAILROAD COMPANY, being Document No. 128285.

By Y. Jacques Deputy.

A strip of land 40 feet in width over and across lot 4, block 543, Old San Diego, according to map thereof made by James Pascoe in the year 1870, and on file in the office of the City Engineer of The City of San Diego, California, and more particularly described as follows, to-wit:

Beginning at a point on the southwesterly line of said lot 4, block 543, distant 97.13 feet northwesterly from the most southerly corner of said lot 4; thence northwesterly along the southwesterly line of said lot 4, a distance of 50.64 feet to a point; thence northeasterly, making an angle of 127° 48' to the right, a distance of 189.52 feet to a point on the northeasterly line of said lot 4, distant 31.86 feet northwesterly from the most easterly corner of said lot 4; thence southeasterly along the northeasterly line of said lot 4, a distance of 31.86 feet to the most easterly corner of said lot 4; thence southwesterly along the southeasterly line of said lot 4 a distance of 24.19 feet to a point; thence southwesterly a distance of 158.85 feet to the point or place of beginning; said strip of land being the easterly extension of the south one-half of Tide Street.

To have and to hold the above granted and described premises unto the said grantee, its successors and assigns, forever for street purposes;

Witness our hands and seals this Twenty-first day of May 1920.
 Witness to Mark Amalia Reich.

Amalia Reich. (SEAL)
Johanna L. Buyer (SEAL)
L. ^{his} Reich
mark

The said L. Reich being unable to write by reason of blindness, made his mark as I wrote his name at his request and in his presence, and then signed my name as witness thereto.

Julius Calmann.

STATE OF CALIFORNIA,)
CITY AND COUNTY OF SAN FRANCISCO) ss.

On this Twenty-first day of May, A. D. Nineteen Hundred and Twenty, before me, JULIUS CALMANN, a Notary Public in and for said County, residing therein, duly commissioned and sworn, personally appeared L. Reich and Amalia Reich (his wife) and Johanna L. Buyer (a widow) known to me to be the persons described in and whose names are subscribed to the within instrument, and acknowledged to me that they executed the same.

In Witness Whereof, I have hereunto set my hand and affixed my Official Seal, at my office, in the City and County of San Francisco, State of California, the day and year in this certificate first above written.

(SEAL)

Julius Calmann,
Notary Public in and for the City and County of San Francisco, State of California.

RECORDED AT REQUEST OF Allen H. Wright, JUL 1, 1920, At 58 Min. past 9 o'clock A.M. in Book No. 817 of Deeds, Page 188, Et. Seq., Records of SAN DIEGO COUNTY, CALIFORNIA.

JOHN H. FERRY, County Recorder.

By N. C. Parsons, Deputy.

I HEREBY CERTIFY that the above and foregoing is a full, true and correct copy of GRANT DEED for street purposes, from L. REICH et al, being Document No. 129319.

Allen H. Wright,

City Clerk of the City of San Diego, California.

By Y. Jacques Deputy.

AGREEMENT FOR EASEMENT AND RIGHT OF WAY.

THIS AGREEMENT, made and entered into this 9th day of July, A. D., 1920, by and between LYDIA F. WELTE and EDWARD H. WELTE parties of the first part, and THE CITY OF SAN DIEGO, a municipal corporation, the party of the second part, WITNESSETH:

For that whereas, the party of the second part is a municipal corporation located in the County of San Diego, State of California, and is the owner of a certain water system for the development, impounding and distributing of water for municipal purposes in the City of San Diego, in said State; and

Whereas, said second party is, for the purpose of improving its water system and increasing its capacity and facilities for impounding and conserving and distributing water, desirous of putting in an additional main water pipe, to pass over and across the lands of the party of the first part, hereinafter described, now, therefore,

It is hereby agreed by and between the parties hereto that the party of the second part shall have, and it is hereby granted, the right of way for said main pipe, and the right to the use of the lands hereinafter described, together with the right of ingress and egress for the purpose of making surveys, locating, putting down, constructing, reconstructing, maintaining, operating and repairing of said main water pipe and taps of said second party, and for all other purposes and uses as are or may be necessary and incidental to the construction, maintenance and operation of said City's main pipe, and to its successors and assigns forever.

Said Right of Way to be fifteen (15) feet in width across the Northwest quarter (NW $\frac{1}{4}$) of the Northeast quarter (NE $\frac{1}{4}$) of Section 25, T. 14S., R. 4W., S.B.B.M.

This agreement on the part of the party of the first part is made upon the following conditions and stipulations, to-wit:

That the said party of the second part shall extend one of its main water pipes, to be so located as to do the least damage consistent with good engineering, and whenever any property shall be destroyed or damaged it shall be paid for at its actual value.

That said Right of Way above described is to be used as a portion of the Right of Way for said extension of the said pipe lines and not otherwise.

It is understood and agreed that the owner of said real estate or their successors in interest over which the right of way is granted shall at all times have the right to take water for use upon the land over which the pipe line passes at the same rate and subject to like conditions, rules and regulations as those fixed and made applicable from time to time by the City of San Diego to other consumers obtaining supplies of water from said pipe line;

It is further understood and agreed that the said owner of said real estate or their successors in interest over which the right of way is granted shall receive without cost from the party of the second part one tap, the location and connection of said tap to be made at point on said line designated by the party of the first part, upon giving notice to the party of the second part.

It is further agreed by the party of the second part to cover said main water pipe to a depth of eighteen (18) inches to two (2) feet, leaving the best soil on top.

IN WITNESS WHEREOF, said LYDIA F. WELTE and EDWARD H. WELTE have hereunto set their hands and a majority of the members of the Common Council of said City of San Diego have hereunto set their hands as and for the act of said City, the day and year first above written in duplicate.

Lydia F. Welte
Edward H. Welte
Parties of the first part.
THE CITY OF SAN DIEGO
Fred A. Heilbron,
Don M. Stewart,
Harry K. Weitzel
Jno. A. Held
Virgilio Bruschi
Members of the Common Council.

(SEAL) ATTEST:

Allen H. Wright,
City Clerk

I hereby approve the form of the within Agreement for Easement and Right of Way, this 12th day of July 1920.

S. J. Higgins,
City Attorney.

STATE OF CALIFORNIA,) SS.
COUNTY OF SAN DIEGO.)

On this 9th day of July, 1920, before me, A. S. Monroe, a Notary Public in and for the said County of San Diego, State of California, residing therein, duly commissioned and sworn, personally appeared LYDIA F. WELTE and EDWARD H. WELTE, known to me to be the persons described in and whose names are subscribed to the within instrument, and they acknowledged to me that they executed the same.

IN WITNESS WHEREOF, I have hereunto set my hand and affixed my official seal, at my

office, in said County of San Diego, State of California, the day and year in this instrument first above written.

A. S. Monroe,
Notary Public in and for the County of San Diego,
State of California.

RECORDED AT REQUEST OF Allen H. Wright, JUL 14, 1920, At 16 Min. past 10 o'clock A.M. in Book No. 817 of Deeds Page 280 Et. Seq., Records of SAN DIEGO COUNTY, CALIFORNIA.

John H. Ferry, County Recorder.

I HEREBY CERTIFY that the above and foregoing is a full, true and correct copy of AGREEMENT FOR R/W for water pipe line, from L. F. & E. H. WELTE, being Document No. 129636.

Allen H. Wright,
City Clerk of the City of San Diego, California.

By ya Jacques Deputy.

I, Kate O. Sessions, a single woman, For and in consideration of the sum of One DOLLAR Do Hereby Grant to the City of San Diego, a Municipal Corporation, in the County of San Diego, State of California, All that Real Property situated in the City of San Diego, County of San Diego, State of California, bounded and described as follows:

Lot Twenty-nine (29), Soledad Terrace, according to the Map thereof No. 1618, filed in the office of the County Recorder of the County of San Diego, State of California, December 23, 1913.

To have and to hold the above granted and described premises unto the said grantee, its successors and assigns, forever for street purposes; as and for a part of Los Altos Road. Witness my hand and seal this 30th day of July 1920.

Kate O. Sessions (SEAL)

STATE OF CALIFORNIA,)
) SS.
COUNTY OF SAN DIEGO.)

On this 30th day of July A. D. Nineteen Hundred and Twenty before me, A. S. Monroe a Notary Public in and for said County, residing therein duly commissioned and sworn, personally appeared Kate O. Sessions known to me to be the person described in and whose name is subscribed to the within instrument, and acknowledged to me that she executed the same.

In Witness Whereof, I have hereunto set my hand and affixed my Official Seal, at my office, in the City of San Diego, County of San Diego, State of California, the day and year in this certificate first above written.
(SEAL)

A. S. Monroe
Notary Public in and for the County of San Diego,
State of California.

RECORDED AT REQUEST OF City Clerk AUG 17, 1920, At 22 Min. past 11 o'clock A. M. in Book No. 821 of Deeds, Page 199 Et. Seq., Records of SAN DIEGO COUNTY, CALIFORNIA.

John H. Ferry, County Recorder.

I HEREBY CERTIFY that the above and foregoing is a full, true and correct copy of GRANT DEED from KATE O. SESSIONS, R/W for street, being Document No. 129930.

Allen H. Wright,
City Clerk of the City of San Diego, California.

By ya Jacques Deputy.

THIS INDENTURE, made this 31st day of July, A. D. 1920, between H. L. MOODY, City Assessor of The City of San Diego, State of California, first party, and THE CITY OF SAN DIEGO, a municipal corporation, second party, WITNESSETH:

THAT WHEREAS, the property hereinafter described was by said first party seized for non-payment of taxes levied thereon for the year 1920, and which were a lien upon said property under and in accordance with law; and

WHEREAS, in conformity with the law of the State of California the said first party acting as Assessor of said The City of San Diego, as aforesaid, did offer said property hereinafter described for sale at public auction to the highest bidder, at which sale said second party became the purchaser of the whole thereof for the sum of Four thousand four hundred nine and 80/100 dollars (\$4,409.80);

NOW, THEREFORE, the said first party, in consideration of the premises, and in pursuance of the statute in such case made and provided, does hereby grant, convey, sell, assign and set over to the said second party all that certain property hereinabove referred to, and situate in The City of San Diego, County of San Diego, State of California, and more particularly described as follows, to-wit:

The right to the possession of those certain tide lands of the Bay of San Diego described in and granted by the terms and provisions of Ordinance No. 2198 of the ordinances of The City of San Diego;

Together with the right to the possession of those certain tide lands in the Bay of San Diego, described in and granted by the terms and provisions of Ordinance No. 7543 of the ordinances of The City of San Diego.

IN WITNESS WHEREOF, said first party has hereunto set his hand the day and year first above written.

H. L. Moody,
City Assessor.

STATE OF CALIFORNIA,)
) SS
County of San Diego.)

On this 17th day of August, A. D. 1920, before me, Arthur F. H. Wright, a Notary Public in and for said County, personally appeared H. L. MOODY, known to me to be the City Assessor of The City of San Diego, State of California, and known to me to be the person who executed the within instrument, and acknowledged to me that he executed the same.

IN WITNESS WHEREOF, I have hereunto set my hand and affixed my official seal, at my office in the County of San Diego, State of California, the day and year in this certificate first above written.

Arthur F. H. Wright,
Notary Public in and for the County of San Diego,
State of California.

(SEAL) I HEREBY CERTIFY that the above and foregoing is a full, true and correct copy of DEED from CITY ASSESSOR for improvements on certain tide lands.

Allen H. Wright,
City Clerk of the City of San Diego, California.

By ya Jacques Deputy.

AGREEMENT FOR EASEMENT AND RIGHT OF WAY.

KNOW ALL MEN BY THESE PRESENTS: That The Regents of The University of California, thereunto duly authorized, hereinafter designated as the Grantor, for and in consideration of the benefits to accrue by the location and construction of a water main by The City of San Diego, California, through and across the property hereinafter described; and in consideration of the sum of one dollar (\$1.00) paid to the said Grantor, the receipt whereof is hereby acknowledged, the Grantor does hereby grant to The City of San Diego, a municipal corporation, an easement and right of way for the construction and maintenance of a water main through, along and across all that certain real property situate in The City of San Diego, County of San Diego, State of California, and particularly described as follows; to-wit:

Said right of way to be ten (10) feet in width, over and across Pueblo Lot 1298 of the pueblo lands of The City of San Diego, and being located between lines parallel to and distant five (5) feet on each side of the following described center line, to-wit:

Beginning at a point on the north line of said Pueblo Lot 1298, north 89° 38' 10" west, 691.64 feet from the northeast corner of said Pueblo Lot; thence south 22° 54' 30" west, 661.67 feet to a point; thence south 27° 30' 20" west, 687.87 feet to a point; thence curving to the right with a radius of 1000 feet, through an angle of 9° 26' a distance of 164.64 feet to a point; thence south 36° 56' 20" west, tangent to said curve, a distance of 796.8 feet to a point; thence curving to the right with a radius of 1000 feet, through an angle of 11° 30' a distance of 200.72 feet to a point; thence south 48° 26' 20" west, tangent to the last described curve a distance of 682.15 feet to a point; thence curving to the left with a radius of 1000 feet a distance of 118.52 feet to an intersection with the south line of said Pueblo Lot 1298, said point being located south 89° 01' 15" west 2488.79 feet from the southeast corner of said Pueblo Lot 1298.

This agreement on the part of the parties of the first part is made upon the following conditions and stipulations, to-wit:

That the said party of the second part shall within ten (10) months from date extend one of its sixteen (16) inch main water pipes the length of said right of way, the same to be so located as to do the least damage consistent with good engineering, any property destroyed or damaged to be paid for by the party of the second part at its actual value; said Right of way above described to be used as a portion of the Right of way for the said extension of the said pipe lines and not otherwise.

It is understood and agreed that the owners of said real estate or their successors in interest over which the right of way is granted shall at all times have the right to take water for use upon the land over which the pipe line passes at the same rate and subject to like conditions, rules and regulations as those fixed and made applicable from time to time to other consumers obtaining supplies of water from said pipe line; and four taps for that purpose, one 4-inch tap and three 2-inch taps shall be installed by the party of the second part at the time said mains are laid at the points indicated upon a certain map entitled, "Plat of La Jolla Del Mar Pipe Line through Pueblo Lots 1312 & 1298", identified by the signatures of the parties hereto and by reference made a part hereof.

It is further agreed by the party of the second part to cover and keep covered said main water pipe to a depth of eighteen (18) inches to two (2) feet, leaving the best soil on top.

It is further understood and agreed that all surface rights of said 10 foot strip of land shall remain and be vested in the grantor or their successors and assigns, subject only to the conditions and stipulations hereinabove described.

Should the party of the second part fail in the observance or performance of any of the terms and conditions hereof on its part to be performed all of its rights hereunder shall forthwith cease and determine.

The grant of the easement herein contained shall continue in force so long only as the party of the second part shall use the said right of way as herein contemplated, and in the event of the discontinuance by the party of the second part of the use of said pipe line for the period of six consecutive months, then in that event this agreement and right of way shall become null and void and of no effect.

IN WITNESS WHEREOF, the said Grantor has caused these presents to be executed on behalf of said Grantor by its President, thereunto duly authorized, and by its Secretary, thereunto duly authorized, and the corporate seal of said Grantor hereunto affixed, the day and year first above written.

THE REGENTS OF THE UNIVERSITY OF CALIFORNIA.

By Wm. D. Stephens
Governor and Ex-Officio President
R. G. Sproul
Asst. Secretary. (SEAL)

APPROVED AS TO FORM
8-20-20

J. M. Mannon Jr.
Attorney for the Regents of
The University of California.
STATE OF CALIFORNIA) SS.
COUNTY OF ALAMEDA)

On this 25th day of August, A. D., 1920, before me, FRANK C. STEVENS, a Notary Public in and for the County of Alameda, State of California, residing therein, duly commissioned and sworn, personally appeared R. G. SPROUL, known to me to be the Assistant Secretary of the Regents of the University of California, the corporation that executed the within and annexed instrument, and he acknowledged to me that such corporation executed the same.

(SEAL)

Frank C. Stevens
Notary Public in and for the County of Alameda,
State of California.

(SEAL) Attest:

Allen H. Wright,
City Clerk

THE CITY OF SAN DIEGO
Harry K. Weitzel
Don M. Stewart
Fred A. Heilbron
Jno. A. Held
Members of the Common Council

I hereby approve the form of the within Agreement for Easement and Right of Way, this 23rd day of September, 1920.

S. J. Higgins, City Attorney
By Arthur F. H. Wright, Deputy City Attorney.

STATE OF CALIFORNIA)
) SS
COUNTY OF SACRAMENTO)

On this 8th day of October, 1920, before me, R. T. McKisick, a notary public in and for the County of Sacramento, State of California, personally appeared WILLIAM D. STEPHENS, personally known to me to be the duly elected, qualified and acting Governor of the State of California, and ex officio President of The Regents of the University of California, the corporation that executed the within instrument, and he acknowledged to me that such

(SEAL)

RECORDED AT REQUEST OF City Clerk, Oct. 20, 1920, at 48 Min. past 10 o'clock A. M.
in Book No. 835 of Deeds, Page 146 Et. Seq., Records of SAN DIEGO COUNTY, CALIFORNIA.

By N. C. Parsons, Deputy.

Allen H. Wright,
City Clerk of the City of San Diego, California.

By W. A. Hughes Deputy.

C. E. Harney (SEAL)

By N. C. Parsons Deputy.

Allen H. Wright,
the City of San Diego, California.

By J. Jacques Deputy.

Mary Vessels (SEAL)
Peter F. Vessels (SEAL)

(SEAL)

Alfred R. Pease,
Notary Public in and for the County of San Diego,
State of California.

RECORDED AT REQUEST OF Mattie M. Jordan, Aug. 7, 1916, At 17 Min. past 12 o'clock P.M. in Book No. 717 of Deeds, Page 39, Records of SAN DIEGO COUNTY, CALIFORNIA.

JOHN H. FERRY, County Recorder.

By W. Howard Ferry, Deputy.

I HEREBY CERTIFY that the above and foregoing is a full, true and correct copy of GRANT DEED from MARY AND PETER F. VESSELS, for street purposes, being Document No. 131540.

Allen H. Wright,

City Clerk of the City of San Diego, California.

By Y. A. Jacques Deputy.

The Greenwood Cemetery Association, a corporation, of the City of San Diego, County of San Diego, State of California, For and in consideration of Ten DOLLARS, DO HEREBY GRANT TO The City of San Diego, a Municipal Corporation, for street purposes as and for a portion of Imperial Avenue, ALL THAT REAL PROPERTY situated in the City of San Diego, County of San Diego, State of California, bounded and described as follows: The North Twenty (N.20) feet of Lots One (1) and Twenty-four (24) in Block Two (2) of F. H. Zschockelt's Subdivision of Lots A, B, C, and D, Central Homestead, as per Map No. 397 filed in the office of the County Recorder of said San Diego County, October 18, 1887.

TO HAVE AND TO HOLD the above granted and described premises unto the said Grantee, its heirs and assigns forever.

Witness our hands and seals this 21st day of October 1920.

Signed and Executed in presence of

Greenwood Cemetery Association

By L. M. Arey, (SEAL)

By President

By G. R. Rogers Secretary

STATE OF CALIFORNIA,)
) SS.
COUNTY OF SAN DIEGO,)

On this 21st day of October A. D. 1920, before me, J. E. Johnson, a Notary Public in and for the said County of San Diego, State of California, residing therein, duly commissioned and sworn, personally appeared L. M. Arey, known to me to be the President, and Geo. R. Rogers, known to me to be the Secretary of the Corporation that executed the within instrument, known to me to be the persons who executed the within Instrument on behalf of the Corporation therein named, and acknowledged to me that such Corporation executed the same.

IN WITNESS WHEREOF, I have hereunto set my hand and affixed my official seal, at my office in the County of San Diego, the day and year in this certificate first above written. (SEAL)

J. E. Johnson,

My Commission expires February 1921.

Notary Public in and for the County of San Diego,
State of California.

RECORDED AT REQUEST OF CITY CLERK (Johnson), NOV 5, 1920, At 21 Min. past 11 o'clock A. M. in Book No. 835 of Deeds, Page 279 Et. Seq., Records of SAN DIEGO COUNTY, CALIFORNIA.

JOHN H. FERRY, County Recorder

By N. C. Parsons Deputy.

I HEREBY CERTIFY that the above and foregoing is a full, true and correct copy of GRANT DEED from GREENWOOD CEMETERY for street purposes, being Document No. 131539.

Allen H. Wright,

City Clerk of the City of San Diego, California.

By Y. A. Jacques Deputy.

E. Zellmer and Elisabeth Zellmer, husband and wife, For and in consideration of One Dollar, DO HEREBY GRANT TO the City of San Diego, a Municipal Corporation, in the County of San Diego, State of California, an easement and right of way for a public street over and across ALL THAT REAL PROPERTY situated in the City of San Diego, County of San Diego, State of California, bounded and described as follows: All that portion of unsubdivided land lying in the northeast one-quarter (N.E. 1/4) of Pueblo Lot 1153, of the Pueblo Lands of San Diego, and being south of the south line of Block 99, produced west, of Reed & Swayne's Central Park Addition, according to Map thereof No. 982, filed in the Office of the County Recorder of said county.

TO HAVE AND TO HOLD the above granted and described premises unto the said grantee, its successors and assigns, forever for street purposes; as and for a portion of I Street.

WITNESS our hands and seals this 23rd day of December, 1920.

E. Zellmer,

Elisabeth Zellmer.

STATE OF CALIFORNIA,)
) ss.
COUNTY OF SAN DIEGO,)

On this 23rd day of December, A. D. Nineteen Hundred and Twenty before me, E. H. Brooks, a Notary Public in and for said County, residing therein, duly commissioned and sworn, personally appeared E. Zellmer and Elisabeth Zellmer, known to me to be the persons described in and whose names are subscribed to the within instrument, and acknowledged to me that they executed the same.

IN-WITNESS WHEREOF, I have hereunto set my hand and affixed my Official Seal, at my office, in the City of San Diego, County of San Diego, State of California, the day and year in this certificate first above written.

E. H. Brooks,

(SEAL)

Notary Public in and for the County of San Diego,
State of California.

RECORDED AT REQUEST OF CITY CLERK, JAN 7 1921, At 54 Min. past 10 o'clock A.M. in Book No. 838 of Deeds Page 332 Et. Seq., Records of SAN DIEGO COUNTY, CALIFORNIA.

JOHN H. FERRY, County Recorder,

By N. C. Parsons, Deputy.

I HEREBY CERTIFY that the above and foregoing is a full, true and correct copy of GRAND DEED from E. Zellmer and Elisabeth Zellmer, husband and wife, for street purposes, being Document No. 132988.

Allen H. Wright,

City Clerk of the City of San Diego, California.

By C. E. Carlson Deputy.

A. M. GREEN (SEAL)

STATE OF CALIFORNIA)
) SS
COUNTY OF SAN DIEGO)

On this 20th day of November A. D. Nineteen Hundred and Eight before me, E. Faith Shelhamer, a Notary Public, in and for said County, residing therein, duly commissioned and sworn, personally appeared A. M. Green, known to me to be the person described in and whose name is subscribed to the within instrument, and acknowledged to me that she executed the same.

IN WITNESS WHEREOF, I have hereunto set my hand and affixed my Official Seal, at my office, in the City of San Diego, County of San Diego, State of California, the day and year in this Certificate first above written.

E. Faith Shelhamer,
Notary Public in and for the County of San Diego,
State of California.

(SEAL)
RECORDED AT REQUEST OF Ed Fletcher, Nov 2 1909 at 30 Min. Past 11 O'clock A. M. in Book No. 470 of Deeds Page 315 et Seq. RECORDS OF SAN DIEGO COUNTY, CALIFORNIA.

John H. Ferry, County Recorder,

By: N. C. Parsons, Deputy Recorder.

I HEREBY CERTIFY that the above and foregoing is a full, true and correct copy of GRANT DEED from A. M. Green to City of San Diego, for Public Highway, being Document No. 134174.

Allen H. Wright,
City Clerk of the City of San Diego, California.

By E. C. Parsons Deputy.

MARY STEWART and WILLIAM STEWART, Husband and wife, FOR AND IN CONSIDERATION OF Ten (\$10.00) Dollars, DO HEREBY GRANT TO The City of San Diego, ALL THAT REAL PROPERTY Situated in the City of San Diego, County of San Diego, State of California, bounded and described as follows:

The West forty (40) feet of Block Four (4), Lot Twenty-three, Pfahlers Subdivision of Eureka Lemon Tract, according to the official Map thereof on file in the office of the County Recorder of said County.

TO HAVE AND TO HOLD the above granted and described premises unto the said Grantee its heirs and assigns forever

WITNESS our hands and seals this 19th day of August 1908.

Signed, and executed in presence of)

Mrs. Mary Stewart (SEAL)

Wm. Stewart, (SEAL)

STATE OF CALIFORNIA)
) SS
COUNTY OF SAN DIEGO)

On this 19th day of August A. D. Nineteen Hundred and Eight before me, E. Faith Shelhamer, a Notary Public, in and for said County, residing therein, duly commissioned and sworn, personally appeared Mrs. Mary Stewart and William Stewart known to me to be the persons described in and whose names are subscribed to the within instrument, and acknowledged to me that they executed the same.

IN WITNESS WHEREOF, I have hereunto set my hand and affixed my Official Seal, at my office in the City of San Diego, County of San Diego, State of California, the day and year in this Certificate first above written.

E. Faith Shelhamer,
Notary Public in and for the County of San Diego,
State of California.

(SEAL)
RECORDED AT REQUEST OF Ed Fletcher Nov 2 1909 at 30 Min. Past 11 O'clock A. M. in Book No. 478 of Deeds, Page 196 RECORDS OF SAN DIEGO COUNTY, CALIFORNIA.

John H. Perry, County Recorder,

By: N. C. Parsons, Deputy Recorder.

I HEREBY CERTIFY that the above and foregoing is a full, true and correct copy of GRANT DEED from Mary and Wm. Stewart to City of San Diego, being Document No. 134175.

Allen H. Wright,
City Clerk of the City of San Diego, California.

By E. C. Parsons Deputy.

FRED BAKER and CHARLOTTE J. BAKER, (Husband and wife) IN CONSIDERATION OF Ten (\$10.00) DOLLARS, To in hand paid, the receipt of which is hereby acknowledged, does hereby GRANT TO the City of San Diego, all that real property situated in the City of San Diego, County of San Diego, State of California, described as follows:

The West Forty (40) feet of Block Twenty-two (22), of Pueblo Lot 1208, as per map on file in the office of the County Recorder of San Diego County, California.

TO HAVE AND TO HOLD to the said Grantee its heirs or assigns

WITNESS our hands this 13th day of March 1909.

Fred. Baker,
Charlotte J. Baker.

STATE OF CALIFORNIA)
) SS
COUNTY OF SAN DIEGO)

On this 13th day of March 1909, before me, E. Faith Shelhamer a Notary Public in and for said County, personally appeared Fred Baker and Charlotte J. Baker known to me to be the persons whose names are subscribed to the foregoing instrument and acknowledged to me that they executed the same.

WITNESS my hand and official seal.

E. Faith Shelhamer,
Notary Public in and for the County of San Diego,
State of California.

(SEAL)
RECORDED AT REQUEST OF Ed Fletcher Nov 2 1909 at 30 Min. Past 11 O'clock A. M. in Book No. 471 of Deeds, Page 104 RECORDS OF SAN DIEGO COUNTY, CALIFORNIA.

John H. Perry, County Recorder,

By: N. C. Parsons, Deputy Recorder.

I HEREBY CERTIFY that the above and foregoing is a full, true and correct copy of GRANT DEED, individual, From Fred and Charlotte J. Baker to City of San Diego, being Document No. 134176.

Allen H. Wright,
City Clerk of the City of San Diego, California.

By E. C. Parsons Deputy.

ELLA B. PFAHLER, as her separate property, FOR AND IN CONSIDERATION OF Ten (\$10) DOLLARS DO HEREBY GRANT TO the City of San Diego, ALL THAT REAL PROPERTY situated in the City of San Diego, County of San Diego, State of California, bounded and described as follows:

The West Forty (40) feet of Block One (1), Lot Twenty-three, Pfahler's Subdivision of Eureka Lemon Tract, according to the Official Map thereof on file in the office of the County Recorder of said County.

TO HAVE AND TO HOLD the above granted and described premises unto the said Grantee its heirs and assigns forever

WITNESS my hand and seal this 17th day of August 1908

Signed, and executed in presence of) Ella B. Pfahler (SEAL)
Ed Fletcher.)

STATE OF CALIFORNIA)
) ss
COUNTY OF SAN DIEGO)

On this Seventeenth day of August, A. D. Nineteen Hundred and Eight before me, E. Faith Shelhamer, a Notary Public, in and for said County residing therein, duly commissioned and sworn, personally appeared Ella B. Pfahler, known to me to be the person described in and whose name is subscribed to the within instrument, and acknowledged to me that she executed the same.

IN WITNESS WHEREOF, I have hereunto set my hand and affixed my Official Seal, at my office, in the City of San Diego, County of San Diego, State of California, the day and year in this Certificate first above written.

E. Faith Shelhamer,
Notary Public in and for the County of San Diego,
State of California.
(SEAL)

RECORDED AT REQUEST OF Ed. Fletcher NOV 2 1909 at 30 Min. Past 11 O'clock AM in Book No. 478 of Deeds Page 197, RECORDS OF SAN DIEGO COUNTY, CALIFORNIA.

John H. Ferry, County Recorder,
By: N. C. Parsons, Deputy Recorder.

I HEREBY CERTIFY that the above and foregoing is a full, true and correct copy of GRANT DEED from Ella B. Pfahler to City of San Diego, being Document No. 134177.

Allen H. Wright,
City Clerk of the City of San Diego, California.

By N. C. Parsons Deputy.

FLORENCE E. STEWART, as her separate property, FOR AND IN CONSIDERATION OF Ten (\$10) DOLLARS, TO HEREBY GRANT TO the City of San Diego, ALL THAT REAL PROPERTY situated in the City of San Diego, County of San Diego, State of California, bounded and described as follows:

The West Forty (40) feet of Block Two (2), Lot Twenty-three Pfahler's Subdivision of Eureka Lemon Tract, according to the Official Map thereof on file in the office of the County Recorder of said County.

TO HAVE AND TO HOLD the above granted and described premises unto the said Grantee its heirs and assigns forever.

WITNESS my hand and seal this 17th day of August, 1908.

Signed, and executed in presence of) Florence E. Stewart (SEAL)
Ed Fletcher.)

STATE OF CALIFORNIA)
) ss
COUNTY OF SAN DIEGO)

On this Seventeenth day of August A. D. Nineteen Hundred and Eight before me, E. Faith Shelhamer, a Notary Public, in and for said County residing therein, duly commissioned, and sworn, personally appeared Florence E. Stewart known to me to be the person described in and whose name is subscribed to the within instrument, and acknowledged to me that she executed the same.

IN WITNESS WHEREOF, I have hereunto set my hand and affixed my Official Seal, at my office, in the City of San Diego, County of San Diego, State of California, the day and year in this Certificate first above written.

E. Faith Shelhamer,
Notary Public in and for the County of San Diego,
State of California.
(SEAL)

RECORDED AT REQUEST OF Ed. Fletcher, NOV 2 1909 at 30 Min. Past 11 O'clock AM in Book No. 478 of Deeds, Page 198 RECORDS OF SAN DIEGO COUNTY, CALIFORNIA.

John H. Ferry, County Recorder,
By: N. C. Parsons, Deputy Recorder.

I HEREBY CERTIFY that the above and foregoing is a true, full and correct copy of GRANT DEED from Florence E. Stewart to City of San Diego, being Document No. 134178.

Allen H. Wright,
City Clerk of the City of San Diego, California.

By N. C. Parsons Deputy.

GRANT DEED - Corporation.

SOUTHERN TRUST AND COMMERCE BANK, a Corporation, having its principal place of business in San Diego, County of San Diego, State of California, by virtue of a resolution authorizing the same, passed at a meeting of its Directors, for and in consideration of the sum of One and 00/100 DOLLARS, DOES HEREBY GRANT TO CITY OF SAN DIEGO, a municipal corporation, ALL THAT REAL PROPERTY situated in the City of San Diego, County of San Diego, State of California, bounded and described as follows:

All of Block A of La Jolla Strand, according to the map thereof on file in the office of the County Recorder of said San Diego County.

TO HAVE AND TO HOLD the above granted and described premises unto the said Grantee, its successors and assigns forever.

IN WITNESS WHEREOF, said Corporation has caused this deed to be signed by its Vice-President and Secretary and its Corporate Seal to be affixed thereto, this 19th day of November, 1920.

SOUTHERN TRUST AND COMMERCE BANK,
Geo. Burnham, Vice-President
F. H. Thatcher, Secretary.
(SEAL)

STATE OF CALIFORNIA)
) ss
COUNTY OF SAN DIEGO)

On this nineteenth day of November, A. D. Nineteen Hundred and twenty, before me, P. D. MCMAHON a Notary Public in and for said County and State, residing therein, duly commissioned and sworn, personally appeared Geo. Burnham known to me to be the Vice-President, and F. H. Thatcher known to me to be the Secretary of the Corporation that executed the within instrument, known to me to be the persons who executed the within instrument on behalf of the Corporation therein named, and acknowledged to me that such Corporation executed the same.

WITNESS My hand and Official Seal the day and year in this certificate first above written.

(SEAL) P. D. McMahon,
Notary Public in and for the said County and State.
RECORDED AT REQUEST OF City Clerk MAR 1 1921 At 6 Min. past 9 o'clock A M in Book No. 843 of Deeds Page 150 Et. Seq., Records of SAN DIEGO COUNTY, CALIFORNIA.

JOHN H. FERRY, County Recorder
By: N. C. Parsons, Deputy.

I HEREBY CERTIFY that the above and foregoing is a full, true and correct copy of GRANT DEED from SOUTHERN TRUST AND COMMERCE BANK to CITY OF SAN DIEGO, being Document No. 133908.

Allen H. Wright,
City Clerk of the City of San Diego, California.

By A. E. Carlson Deputy.

QUIT CLAIM DEED.

THIS INDENTURE, made this 21st day of February, 1921, between the SAN DIEGO WOMEN'S CIVIC CENTER, a corporation organized and existing under and by virtue of the laws of the State of California, party of the first part, and THE CITY OF SAN DIEGO, a municipal corporation of the County of San Diego, State of California, party of the second part,

WITNESSETH: That the said party of the first part for and in consideration of the sum of Ten Dollars (\$10.00) lawful money of the United States of America, to it in hand paid by the said party of the second part, the receipt whereof is hereby acknowledged, does by these presents remise, release and forever quitclaim unto the said party of the second part and to its successors and assigns, all the right, title, interest and estate of the said first party in and to that certain real property situated and lying in the City of San Diego, County of San Diego, State of California, and more particularly described as follows, to-wit:

Lot "A" in Block 220 of Horton's Addition to the City of San Diego, California.

To have and to hold all and singular the said premises unto the said party of the second part and to its successors and assigns forever.

IN WITNESS WHEREOF, the said first party has caused this indenture to be executed by its proper officers theretofore duly authorized, this 21st day of February, 1921.

SAN DIEGO WOMEN'S CIVIC CENTER,
By Mrs. F. W. Haman,
President.

(SEAL) ATTEST:
Done by order of the Executive Board
of Aug. 17-1920.

The San Diego Women's Civic Center,
A. D. Heatt,
Secretary.

STATE OF CALIFORNIA,)
) ss
COUNTY OF SAN DIEGO.)

On this 21st day of February, 1921, before me, A. S. Monroe, a Notary Public in and for the said County, residing therein, duly commissioned and sworn, personally appeared Mrs. F. W. Haman, known to me to be the President, and A. D. Heatt, known to me to be the Secretary, of the Corporation that executed the within instrument on behalf of the Corporation within named, and acknowledged to me that such Corporation executed the same.

IN WITNESS WHEREOF, I have hereunto set my hand and affixed my Official Seal, in the County of San Diego, State of California, the day and year in this certificate first above written.

A. S. Monroe,
Notary Public in and for the County of San Diego,
State of California.

(SEAL) RECORDED AT REQUEST OF CITY CLERK FEB 28 1921 at 51 Min. past 10 o'clock A.M. in Book No. 840 of Deeds. Page 456 Et. Seq., Records of SAN DIEGO COUNTY, CALIFORNIA.

JOHN H. FERRY, County Recorder.
By: N. C. Parsons, Deputy.

I HEREBY CERTIFY that the above and foregoing is a full, true and correct copy of QUIT CLAIM DEED from SAN DIEGO WOMEN'S CIVIC CENTER, a corporation to THE CITY OF SAN DIEGO, a municipal corporation, Dated Feb 21, 1921, being Document No. 133915.

Allen H. Wright,
City Clerk of the City of San Diego, California.

By A. E. Carlson Deputy.

GRANT DEED.

We, CLARA STURGES JOHNSON and WILLIAM TEMPLETON JOHNSON, wife and husband, for and in consideration of the sum of Ten Dollars (\$10.00), do hereby grant to The City of San Diego, a Municipal Corporation, of the County of San Diego, State of California, all that real property situated in The City of San Diego, County of San Diego, State of California, bounded and described as follows:

Lot "A" in Block 220 of Horton's Addition to the City of San Diego, California.

To have and to hold the above granted and described premises unto the said grantee, its successors and assigns forever.

IN WITNESS WHEREOF, the said grantors have hereunto set their hands this 21st day of February, 1921.

CLARA STURGES JOHNSON,
W. TEMPLETON JOHNSON.
WILLIAM TEMPLETON JOHNSON.

(REVENUE STAMPS-\$6.50)
Cancelled.

STATE OF CALIFORNIA,)
) ss
County of San Diego.)

On this 21st day of February, 1921, before me, J. Brooks, a Notary Public in and for the County of San Diego, personally appeared CLARA STURGES JOHNSON and WILLIAM TEMPLETON JOHNSON, wife and husband, known to me to be the persons whose names are subscribed to the within instrument, and they duly acknowledged to me that they executed the same.

(COPY OF BLUE PRINT ATTACHED) Drawing Number 546 B on file in the office of the City Engineer, City of San Diego, California.

RECORDED AT REQUEST OF CITY CLERK MAR 3 1921 at 23 Min. past 1 o'clock P.M. in Book No. 847 of Deeds Page 54 Et. Seq., Records of SAN DIEGO COUNTY, CALIFORNIA.

JOHN H. FERRY, County Recorder.

By: N. C. Parsons, Deputy.

I HEREBY CERTIFY that the above and foregoing is a full, true and correct copy of AGREEMENT FOR RIGHT OF WAY with LIZZIE STELZNER for LA JOLLA-DEL MAR PIPE LINE, filed March 1st, 1921, being Document No. 133952.

Allen H. Wright,

City Clerk of the City of San Diego, California.

By Allen H. Wright Deputy.

ORIGINAL.

AGREEMENT FOR EASEMENT AND RIGHT OF WAY.

THIS AGREEMENT, made and entered into this 26th day of May, A.D., 1920, by and between LINDA DAVISON, party of the first part, and THE CITY OF SAN DIEGO, a municipal corporation, the party of the second part, WITNESSETH:

For that whereas, the party of the second part is a municipal corporation located in the County of San Diego, State of California, and is the owner of a certain water system for the development, impounding and distributing of water for municipal purposes in the City of San Diego, in said State; and

Whereas, said second party is, for the purpose of improving its water system and increasing its capacity and facilities for impounding and conserving and distributing water, desirous of putting in an additional main water pipe, to pass over and across the lands of the party of the first part, hereinafter described, now, therefore,

It is hereby agreed by and between the parties hereto that the party of the second part shall have, and it is hereby granted, the right of way for said main pipe, and the right to the use of the lands hereinafter described, together with the right of ingress and egress for the purpose of making surveys, locating, putting down, constructing, reconstructing, maintaining, operating and repairing of said main water pipe and taps of said second party, and for all other purposes and uses as are or may be necessary and incidental to the construction, maintenance and operation of said City's main pipe, and to its successors and assigns forever.

Said Right of Way to be fifteen (15) feet in width across lot 1, block 10, Del Mar Terrace, according to the map thereof, No. 1527, filed February 5, 1913, in the office of the Recorder of San Diego County, California.

This agreement on the part of the party of the first part is made upon the following conditions and stipulations, to-wit:

That the said party of the second part shall extend one of its main water pipes, to be so located as to do the least damage consistent with good engineering, and whenever any property shall be destroyed or damaged it shall be paid for at its actual value.

That said Right of Way above described is to be used as a portion of the Right of Way for the said extension of the said pipe lines and not otherwise.

It is understood and agreed that the owner of said real estate or their successors in interest over which the right of way is granted shall at all times have the right to take water for use upon the land over which the pipe line passes at the same rate and subject to like conditions, rules and regulations as those fixed and made applicable from time to time to other consumers obtaining supplies of water from said pipe line.

It is further understood and agreed that the said owner of said real estate or their successors in interest over which the right of way is granted shall receive without cost from the party of the second part one tap, the location and connection of said tap to be made at point on said line designated by the party of the first part, upon giving notice to the party of the second part.

It is further agreed by the party of the second part to cover said main water pipe to a depth of eighteen (18) inches to two (2) feet, leaving the best soil on top.

IN WITNESS WHEREOF, said LINDA DAVISON has hereunto set her hand and a majority of the members of the Common Council of said City of San Diego have hereunto set their hands as and for the act of said City, the day and year first above written.

LINDA DAVISON.

Parties of the first part.

THE CITY OF SAN DIEGO.

Harry K. Weitzel,

Don M. Stewart,

Fred A. Heilbron,

Jno A. Held,

Virgilio Bruschi.

Members of the Common Council.

(SEAL) ATTEST:

Allen H. Wright,
City Clerk.

State of California,) ss
County of Ventura.)

On this 26th day of May, 1920, before me, Earl E. Moss, a Notary Public in and for the said county and state, residing therein, duly commissioned and sworn, personally appeared Mrs. Linda Davison, known to me to be the person whose name is subscribed to the within instrument, and she acknowledged to me that she executed the same.

IN WITNESS WHEREOF, I have hereunto set my hand and affixed my official seal in said County the day and year in this certificate first above written.

Earl E. Moss.

(SEAL)

Notary Public in and for the County of Ventura,
State of California.

I hereby approve the form of the within Agreement for Easement and Right of Way, this 24th day of February, 1920.

S. J. Higgins.

City Attorney.

(COPY OF BLUE PRINT ATTACHED, being drawing Number 546 B on file in the office of the City Engineer of said City of San Diego, California.)

RECORDED AT REQUEST OF CITY CLERK, MAR 3 1921 At 24 Min., past 1 o'clock P. M. in Book No. 847 of Deeds, Page 56 Et. Seq., Records of SAN DIEGO COUNTY, CALIFORNIA.

JOHN H. FERRY, County Recorder.

By: N. C. Parsons, Deputy.

I HEREBY CERTIFY that the above and foregoing is a full, true and correct copy of

By EE Eubank Deputy.

Allen H. Wright,
City Clerk of the City of San Diego, California.
By *Allen H. Wright* DEPUTY.

ORIGINAL.

AGREEMENT FOR EASEMENT AND RIGHT OF WAY.

THIS AGREEMENT, made and entered into this 27th day of May, A. D., 1920, by and between Martha M. Williams, nee Martha M. Herrington, party of the first part, and THE CITY OF SAN DIEGO, a municipal corporation, the party of the second part, WITNESSETH:

For that whereas, the party of the second part is a municipal corporation located in the County of San Diego, State of California, and is the owner of a certain water system for the development, impounding and distributing of water for municipal purposes in the City of San Diego, in said State; and

Whereas, said second party is, for the purpose of improving its water system and increasing its capacity and facilities for impounding and conserving and distributing water, desirous of putting in an additional main water pipe, to pass over and across the lands of the party of the first part, hereinafter described, now, therefore,

It is hereby agreed by and between the parties hereto that the party of the second part shall have, and it is hereby granted, the right of way for said main pipe, and the right to the use of the lands hereinafter described, together with the right of ingress and egress for the purpose of making surveys, locating, putting down, constructing, reconstructing, maintaining, operating and repairing of said main water pipe and taps of said second party, and for all other purposes and uses as are or may be necessary and incidental to the construction, maintenance and operation of said City's main pipe, and to its successors and assigns forever.

Said Right of Way to be fifteen (15) feet in width, across lot 6, block 10, Del Mar Terrace, according to the map thereof, No. 1527, filed February 5, 1913, in the office of the Recorder of San Diego County, California.

This agreement on the part of the party of the first part is made upon the following conditions and stipulations, to-wit:

That the said party of the second part shall extend one of its main water pipes, to be so located as to do the least damage consistent with good engineering, and whenever, any property shall be destroyed or damaged it shall be paid for at its actual value.

That said Right of Way above described is to be used as a portion of the Right of Way for the said extension of the said pipe lines and not otherwise.

It is understood and agreed that the owner of said real estate or their successors in interest over which the right of way is granted shall at all times have the right to take water for use upon the land over which the pipe line passes at the same rate and subject to like conditions, rules and regulations as those fixed and made applicable from time to time to other consumers obtaining supplies of water from said pipe line;

It is further understood and agreed that the said owner of said real estate or their successors in interest over which the right of way is granted shall receive without cost from the party of the second part one tap, the location and connection of said tap to be made at point on said line designated by the party of the first part, upon giving notice to the party of the second part.

It is further agreed by the party of the second part to cover said main water pipe to a depth of eighteen (18) inches to two (2) feet, leaving the best soil on top.

IN WITNESS WHEREOF, said Martha M. Williams, nee Martha M. Herrington, has hereunto set her hand and a majority of the members of the Common Council of said City of San Diego have hereunto set their hands as and for the act of said City, the day and year first above written.

Martha M. Williams.
Parties of the first part.

STATE OF CALIFORNIA,)
) ss
COUNTY OF SANTA BARBARA)

On this 27th day of May, in the year A. D. 1920, before me, C. U. Armstrong, a Notary Public in and for said County of Santa Barbara, State of California, personally appeared Martha M. Williams, formerly Martha M. Herrington, known to me to be the person whose name is subscribed to the within instrument and acknowledged to me that she executed the same.

IN WITNESS WHEREOF, I have hereunto set my hand and affixed my official seal, the day and the year in this certificate first above written.

(SEAL) C. U. Armstrong,
Notary Public in and for the County of Santa Barbara,
State of California.

THE CITY OF SAN DIEGO,

Harry K. Weitzel,

Don M. Stewart,

Fred. A. Heilbron,

Jno. A. Held,

Virgilio Bruschi.

Members of the Common Council.

(SEAL) ATTEST:

Allen H. Wright,
City Clerk.

I hereby approve the form of the within Agreement for Easement and Right of Way, this 24th day of February, 1920.

S. J. Higgins,
City Attorney.

(COPY OF BLUE PRINT ATTACHED, being Drawing Number 546 B on file in the office of the City Engineer of said City of San Diego, California.)

RECORDED AT REQUEST OF CITY CLERK MAR 3 1921 At 20 Min. Past 1 o'clock P. M. in Book No. 847 of Deeds Page 48 Et. Seq., Records of SAN DIEGO COUNTY, CALIFORNIA.

JOHN H. FERRY, County Recorder.

By: N. C. Parsons, Deputy.

I HEREBY CERTIFY that the above and foregoing is a full, true and correct copy of AGREEMENT for RIGHT OF WAY with MARTHA M. WILLIAMS, nee MARTHA M. HERRINGTON, for LA JOLLA DEL MAR PIPE LINE, filed March 1st, 1921, being Document No. 133955.

Allen H. Wright,
City Clerk of the City of San Diego, California.

By C. E. Carlson Deputy.

THIS AGREEMENT, made and entered into this 3rd day of July, A. D., 1920, by and be-

tween J. D. MILLER REALTY COMPANY, party of the first part, and THE CITY OF SAN DIEGO, a municipal corporation, the party of the second part, WITNESSETH:

For that whereas, the party of the second part is a municipal corporation located in the County of San Diego, State of California, and is the owner of a certain water system for the development, impounding and distributing of water for municipal purposes in the City of San Diego, in said State; and

Whereas, said second party is, for the purpose of improving its water system and increasing its capacity and facilities for impounding and conserving and distributing water, desirous of putting in an additional main water pipe, to pass over and across the lands of the party of the first part, hereinafter described, now, therefore,

It is hereby agreed by and between the parties hereto that the party of the second part shall have, and it is hereby granted, the right of way for said main pipe, and the right to the use of the lands hereinafter described, together with the right of ingress and egress for the purpose of making surveys, locating, putting down, constructing, reconstructing, maintaining, operating and repairing of said main water pipe and taps of said second party, and for all other purposes and uses as are or may be necessary and incidental to the construction, maintenance and operation of said City's main pipe, and to its successors and assigns forever.

Said Right of Way to be fifteen (15) feet in width across lots 11-12-13-14, Block 2, lot 24, block 6, lots 19-20-32-33, block 7, lots 31-32, block 8, lots 46-47-48-49-50-51, block 9, lots 7-8, block 10, and lots A-D-E-F-N, Del Mar Terrace, according to the map thereof, No. 1527, filed February 5, 1913, in the office of the Recorder of San Diego County, California. Also Lot 4 (SW $\frac{1}{4}$ of NE $\frac{1}{4}$) fractional sec. 25 T. 14 S., R. 4 W., S. B. B. M.

This agreement on the part of the party of the first part is made upon the following conditions and stipulations, to-wit:

That the said party of the second part shall extend one of its main water pipes, to be so located as to do the least damage consistent with good engineering, and whenever any property shall be destroyed or damaged it shall be paid for at its actual value.

That said Right of Way above described is to be used as a portion of the Right of Way for the said extension of the said pipe lines and not otherwise.

It is understood and agreed that the owner of said real estate or their successors in interest over which the right of way is granted shall at all times have the right to take water for use upon the land known as Del Mar Terrace at the same rate and subject to like conditions, rules and regulations as those fixed and made applicable from time to time to other consumers obtaining supplies of water from said pipe line;

It is further understood and agreed that the said owner of said real estate or their successors in interest over which the right of way is granted shall receive without cost from the party of the second part three taps, the location and connection of said taps to be made at points on said line designated by the party of the first part, upon giving notice to the party of the second part.

It is further agreed by the party of the second part to cover said main water pipe to a depth of eighteen (18) inches to two (2) feet, leaving the best soil on top.

IN WITNESS WHEREOF, said J. D. MILLER REALTY COMPANY have hereunto set their hands and a majority of the members of the Common Council of said City of San Diego have hereunto set their hands as and for the act of said City, the day and year first above written.

J. D. MILLER REALTY CO.

Per J. D. Miller, President,
G. T. Dolan, Secy.

Parties of the first part.

State of California)
) ss
County of Los Angeles)

On this 21st day of December, in the year Nineteen Hundred and Twenty, A. D., before me, Nelle E. McLaughlin, a Notary Public in and for said Los Angeles County, residing therein, duly commissioned and sworn, personally appeared J. D. Millar known to me to be the President, and G. T. Dolan, known to me to be the Secretary of the J. D. Millar Realty Co., the Company described in and that executed the within instrument, and also known to me to be the persons who executed it on behalf of the company therein named, and acknowledged to me that such company executed the same.

IN WITNESS WHEREOF, I have hereunto set my hand and affixed my official seal at my office, in the City and County of Los Angeles, the day and year in this certificate first above written.

(SEAL)
My commission expires May 16, 1922.

Nelle E. McLaughlin,
Notary Public in and for the City and County of
Los Angeles, State of California.

THE CITY OF SAN DIEGO,

Harry K. Weitzel,

Don M. Stewart,

Fred A. Heilbron,

Jno. A. Held,

Virgilio Bruschi.

Members of the Common Council.

(SEAL) ATTEST:
Allen H. Wright,
City Clerk.

I hereby approve the form of the Agreement for Easement and Right of Way, this 24th day of February, 1920.

S. J. Higgins,
City Attorney.

(COPY OF BLUE PRINT ATTACHED, being Drawing Number 546 B on file in the office of the City Engineer of said City of San Diego, California.)

RECORDED AT REQUEST OF CITY CLERK MAR 3 1921 At 19 Min. past 1 o'clock P.M. in Book No. 847 of Deeds Page 46 Et. Seq., Records of SAN DIEGO COUNTY, CALIFORNIA.

JOHN H. FERRY, County Recorder,
By: N. C. Parsons, Deputy.

I HEREBY CERTIFY that the above and foregoing is a full, true and correct copy of AGREEMENT for RIGHT OF WAY with J. D. MILLER REALTY COMPANY for LA JOLLA-DEL MAR PIPE LINE, filed March 1st, 1921, being Document No. 133957.

Allen H. Wright,
City Clerk of the City of San Diego, California.

By Ed E. Carlson Deputy.

By E. E. Carlson Deputy.

RECORDED AT REQUEST OF Allen H. Wright Apr 5, 1921 At 15 Min. past 3 o'clock P M in Book No. 845 of Deeds Page 407 Et. Seq., Records of SAN DIEGO COUNTY, CALIFORNIA.

JOHN H. FERRY, County Recorder.

By: N. C. Parsons, Deputy.

I HEREBY CERTIFY that the above and foregoing is a full, true and correct copy of GRANT DEED from Clara V. Summers, Mrs. Rose Howe, Frank A. Howe and B. L. Forbes to The City of San Diego, filed Mar 28 1921, being Document No. 134545.

Allen H. Wright,

City Clerk of the City of San Diego, California.

By: Fred W. Lick Deputy.

G R A N T D E E D

We, L. M. Williams and Bessie E. Williams husband and wife, of the County of San Bernardino, California,

FOR AND IN CONSIDERATION OF One DOLLARS,

DO HEREBY GRANT TO the City of San Diego, a Municipal Corporation, in the County of San Diego, State of California,

ALL THAT REAL PROPERTY situated in the City of San Diego, County of San Diego, State of California, bounded and described as follows:

A strip of land ten feet in width, being formerly a portion of Pennsylvania Avenue closed by Resolution No. 26228, of the Common Council of the City of San Diego, California, and lying south of lot 27, block 463, Subdivision of part of the East 1/2 of Pueblo Lot 1122, according to the Map thereof No. 530, filed in the Office of the County Recorder of San Diego County, California.

TO HAVE AND TO HOLD the above granted and described premises unto the said grantee, its successors and assigns, forever for street purposes;

WITNESS our hands and seals this 21st day of March 1921.

L. M. Williams (SEAL)
Bessie E. Williams (SEAL)

STATE OF CALIFORNIA,)
COUNTY OF SAN BERNARDINO) ss.
NARDINO)

On this 21st day of March A. D. Nineteen Hundred and twenty-one before me, Fred O. Lewis a Notary Public in and for said County, residing therein, duly commissioned and sworn, personally appeared L. M. Williams and Bessie E. Williams, husband and wife known to me to be the persons described in and whose names are subscribed to the within instrument, and acknowledged to me that they executed the same.

IN WITNESS WHEREOF, I have hereunto set my hand and affixed my Official Seal, at my office, in Colton County of San Bernardino, State of California, the day and year in this certificate first above written.

Fred O. Lewis,

Notary Public in and for the County of San Bernardino, State of California.

RECORDED AT REQUEST OF A. H. Wright Apr 5 1921 At 14 Min. past 3 o'clock P M in Book No. 845 of Deeds Page 407 Et. Seq., Records of SAN DIEGO COUNTY, CALIFORNIA.

JOHN H. FERRY, County Recorder,

By: N. C. Parsons, Deputy.

I HEREBY CERTIFY that the above and foregoing is a full, true and correct copy of GRANT DEED from L. M. Williams and Bessie E. Williams to The City of San Diego, filed Mar 28 1921, being Document No. 134546.

Allen H. Wright,

City Clerk of the City of San Diego, California.

By: Fred W. Lick Deputy.

G R A N T D E E D

J. C. Rice Co., a corporation, of the City of San Diego, County of San Diego, State of California, For and in consideration of the sum of TEN (\$10.00) DOLLARS,

DO HEREBY GRANT TO City of San Diego, a municipal corporation, of the County of San Diego, State of California,

ALL THAT REAL PROPERTY situated in the City of San Diego, County of San Diego, State of California, bounded and described as follows:

Lot Three (3) in Block One (1) of F. T. Scripp's Addition to La Jolla Park, according to map thereof No. 897, filed in the office of the County Recorder of said San Diego County, July 22, 1903.

TO HAVE AND TO HOLD the above granted and described premises, unto the said Grantee, its successors and assigns forever.

WITNESSETH: That said corporation has caused this deed to be signed by its President and Secretary and its corporate seal to be affixed hereto this 26th day of March 1921

Signed and executed in presence of

J. C. Rice Co.
By: J. C. Rice, President
By: O. T. Moore, Secretary

(SEAL)
STATE OF CALIFORNIA) ss.
County of San Diego)

On this 26th day of March in the year one thousand nine hundred and twenty-one, Before me, A. T. CRANE, a Notary Public in and for said County, personally appeared J. C. RICE known to me to be the President, and O. T. MOORE known to me to be the Secretary of the corporation that executed the within instrument, known to me to be the persons who executed the within instrument on behalf of the corporation therein named, and acknowledged to me that such corporation executed the same.

A. T. Crane,

Notary Public in and for the County of San Diego, State of California.

RECORDED AT REQUEST OF UNION TITLE CO. OF SAN DIEGO (SQUIRE) Apr 2 1921 At 9 o'clock A M in Book No. 848 of Deeds Page 125 Et. Seq., Records of SAN DIEGO COUNTY, CALIFORNIA.

JOHN H. FERRY, County Recorder,

By: N. C. Parsons, Deputy.

I HEREBY CERTIFY that the above and foregoing is a full, true and correct copy of GRANT DEED from J. C. Rice Co. to City of San Diego, a Municipal Corporation, filed Apr 23 1921, being Document No. 135247.

Allen H. Wright,

City Clerk of the City of San Diego, California.

By: Fred W. Lick Deputy.

G R A N T D E E D

Charles M. Rodefer and Alma M. Rodefer, husband and wife, For and in consideration of One Dollar (\$1.00), Do hereby grant to The City of San Diego, a municipal corporation in the County of San Diego, State of California, as and for a portion of View Point Drive, ALL THAT REAL PROPERTY situated in the City of San Diego, said County and State, bounded and described as follows:

A portion of Lots H, I, J and K of View Point Park, according to the Map thereof No. 1673, filed in the Office of the County Recorder of the County of San Diego, California, and more particularly described as follows, to-wit:

Beginning at the most southerly corner of said Lot I; thence northeasterly along the southeasterly line of said Lot I, a distance of 50.50 feet to a point; thence North 9 degrees 27 minutes East, a distance of 30.40 feet to a point; thence curving to the right, with a radius of 15.57 feet, through an angle of 115 degrees 56 minutes, a distance of 31.50 feet to the northeasterly corner of said Lot I; thence northwesterly along the northeasterly line of said Lot I, a distance of 15.26 feet to a point; thence curving to the left along the street line of View Point Drive, a distance of 28.76 feet to a point; thence South 16 degrees 04 minutes West, along the easterly line of View Point drive, a distance of 84.96 feet to the point or place of beginning, being a portion of said Lot I:

Also, beginning at the most westerly corner of said Lot H; thence northeasterly along the northwesterly line of said Lot H, a distance of 50.50 feet to a point; thence South 9 degrees 27 minutes West, a distance of 56.37 feet to a point on the southwesterly line of said Lot H; thence northwesterly along the southwesterly line of said Lot H, a distance of 25.27 feet to the point or place of beginning, being a portion of said Lot H;

Also, beginning at the most westerly corner of said Lot J; thence southeasterly along the northeasterly line of said Lot J, a distance of 25.27 feet to a point; thence South 9 degrees 27 minutes West, a distance of 9.25 feet to a point; thence curving to the left with a radius of 122.13 feet, through an angle of 29 degrees 21 minutes, a distance of 62.56 feet to a point; thence on a reverse curve to the right, with a radius of 210 feet, a distance of 6.82 feet to the southerly line of said Lot J; thence westerly along the southerly line of said Lot J, a distance of 10.46 feet to the most southerly corner of said Lot J; thence northerly along the westerly line of said Lot J, a distance of 96.97 feet to the point or place of beginning, being a portion of said Lot J;

Also, beginning at the southwest corner of said Lot K; thence northwesterly along the southwesterly line of said Lot K, a distance of 65.14 feet to the most westerly corner of said Lot K; thence easterly along the northerly line of said Lot K, a distance of 10.46 feet to a point; thence southerly on a curve to the right with a radius of 210 feet, a distance of 61.96 feet to the point or place of beginning, being a portion of said Lot K.

TO HAVE AND TO HOLD the above granted and described premises unto the said grantee, its successors and assigns, forever, for street purposes.

WITNESS our hands and seals this 28th day of March 1921.

Charles M. Rodefer (Seal)
Alma M. Rodefer (Seal)

State of California,) ss.
County of San Diego,)

On this 28th day of March A.D. Nineteen Hundred and Twenty-one, before me, Lulu McFarland, a Notary Public, in and for said County, residing therein, duly commissioned and sworn, personally appeared Charles M. Rodefer and Alma M. Rodefer, husband and wife, known to me to be the persons described in and whose names are subscribed to the within instrument, and acknowledged to me that they executed the same.

IN WITNESS WHEREOF, I have hereunto set my hand and affixed my Notarial Seal, at my office, in the City of San Diego, County of San Diego, State of California, the day and year in this certificate first above written.

My Commission Expires
Dec. 7, 1922.

(SEAL) Lulu McFarland
Notary Public in and for said County and State.
RECORDED AT REQUEST OF City Clerk, Apr. 14 1921 at 16 Min. past 2 o'clock P.M. in
Book No. 848 of Deeds. Page 173 Et. Seq., Records of SAN DIEGO COUNTY, CALIFORNIA,
JOHN H. FERRY, County Recorder
By N. C. Parsons, Deputy

I HEREBY CERTIFY that the above and foregoing is a full, true and correct copy of GRANT DEED from Charles M. & Alma M Rodefer to City of San Diego, filed March 30, 1921, being Document No. 134593.

Allen H. Wright,
City Clerk of the City of San Diego, California.

By Fred W. Lick Deputy.

RIGHT OF WAY CONTRACT.

I, Rufus Choate, Trustee, FOR AND IN CONSIDERATION OF the benefits to accrue by the location and construction of a sewer line by the City of San Diego, California, through and across the property hereinafter described, and in consideration of the sum of One Dollar (\$1.00), to me in hand paid, the receipt whereof is hereby acknowledged, do hereby grant to the City of San Diego, a municipal corporation in the County of San Diego, State of California, an easement and right of way for the construction and maintenance of a line of sewers through, along and across all that certain real property, situate in the City of San Diego, County of San Diego, State of California, particularly described as follows, to-wit:

Lots 1, 2, 3, 23 and 24, Block 137 and Lots 7, 8, 9, 10, 18, 19, 20 and 21, Block 145, all in Choate's Addition, according to Map thereof No. 351, filed in the Office of the County Recorder of the County of San Diego, State of California;

The center line of said sewer to be located as shown upon the sketch marked 550-B attached hereto and made a part hereof.

TO HAVE AND TO HOLD the above granted and described right of way unto the said City of San Diego, its successors and assigns forever, as a right of way for a sewer pipe line.

IN WITNESS WHEREOF I have hereunto set my hand and seal this 16th day of March, 1921
Rufus Choate Trustee (SEAL)

STATE OF CALIFORNIA,) ss.
County of San Diego,)

On this 16th day of March in the year one thousand nine hundred and Twenty-one before me Arthur T. French, a Notary Public in and for said County, personally appeared Rufus Choate, Trustee known to me to be the person described in and whose name is subscribed to and who executed the annexed instrument, and acknowledged to me that he executed the same.

IN WITNESS WHEREOF, I have hereunto set my hand and affixed my official seal at my office in the County of San Diego, the day and year in this Certificate first above written.

Arthur T. French

Notary Public in and for the County of San Diego, State of California.

(SEAL)

RECORDED AT REQUEST OF City Clerk Apr 21 1921 At 5 Min. past 3 o'clock P M in Book No. 847 of deeds Page 450 Et. Seq., Records of SAN DIEGO COUNTY, CALIFORNIA.

JOHN H. FERRY, County Recorder

By: N. C. Parsons Deputy

I HEREBY CERTIFY that the above and foregoing is a full, true and correct copy of RIGHT OF WAY CONTRACT from Rufus Choate, Trustee, to the City of San Diego, filed Apr 20 1921, being Document No. 135205.

Allen H. Wright,
City Clerk of the City of San Diego, California.

By: Fred W. Sick Deputy.

RIGHT OF WAY CONTRACT.

I, A. B. Foster, FOR AND IN CONSIDERATION of the benefits to accrue by the location and construction of a sewer line by the City of San Diego, California, through and across the property hereinafter described, and in consideration of the sum of One Dollar (\$1.00), to me in hand paid, the receipt whereof is hereby acknowledged, do hereby grant to the City of San Diego, a municipal corporation in the County of San Diego, State of California, an easement and right of way for the construction and maintenance of a line of sewers through, along and across all that certain real property, situate in the City of San Diego, County of San Diego, State of California, particularly described as follows, to-wit:

Lots 14 to 18, both inclusive, block 9, Haffenden and High's Addition to Sunnydale, according to the Map thereof No. 424, filed in the Office of the County Recorder of San Diego County, California; the center line of said sewer to be located as shown upon the sketch marked 550- B attached hereto and made a part hereof.

TO HAVE AND TO HOLD the above granted and described right of way unto the said City of San Diego, its successors and assigns forever, as a right of way for a sewer pipe line.

IN WITNESS WHEREOF I have hereunto set my hand and seal this 17th day of March, 1921

A. B. Foster (SEAL)

STATE OF CALIFORNIA,) ss
County of San Diego.)

On this 17th day of March in the year one thousand nine hundred and Twenty-one before me, Arthur T. French, a Notary Public in and for said County, personally appeared A. B. Foster known to me to be the person described in and whose name is subscribed to and who executed the annexed instrument, and acknowledged to me that he executed the same.

IN WITNESS WHEREOF, I have hereunto set my hand and affixed my official seal at my office in the County of San Diego, the day and year in this Certificate first above written.

Arthur T. French,

(SEAL)

Notary Public in and for the County of San Diego, State of California.

RECORDED AT REQUEST OF CITY CLERK APR 21 1921 At 6 Min. past 3 o'clock P M in Book No. 847 of deeds Page 451 Et. Seq., Records of SAN DIEGO COUNTY, CALIFORNIA.

JOHN H. FERRY, County Recorder

By N. C. Parsons, Deputy.

I HEREBY CERTIFY that the above and foregoing is a full, true and correct copy of RIGHT OF WAY CONTRACT from A. B. Foster to City of San Diego, filed Apr 20, 1921, being Document No. 135208.

Allen H. Wright,
City Clerk of the City of San Diego, California.

By: Fred W. Sick Deputy.

D E E D.

We, T. M. Russell and Leora H. Russell, husband and wife, FOR AND IN CONSIDERATION of the benefits to accrue by the location, construction and maintenance of a sewer line through and across the property herein described and in consideration of the sum of One Dollars (\$1.00) to them in hand paid, the receipt whereof is hereby acknowledged, do hereby grant to the City of San Diego, a Municipal Corporation, an easement and right of way through, along and across all that certain real property situate in the City of San Diego, County of San Diego, State of California, particularly described as follows:

Commencing at a point at the property line on the West side of 30th Street, at a point on the line between lots Forty-four (44) and Forty-five (45), Block One (1), Blair's Highland Addition, and continuing in a westerly direction along the line between said Lots Forty-four (44) and Forty-five (45), a distance of Twenty (20) feet to a certain cleanout located at said point.

TO HAVE AND TO HOLD, the above granted and described right of way unto the said City of San Diego, a Municipal Corporation, its successors and assigns forever, for a right of way for a sewer pipe line.

IN WITNESS WHEREOF, we have hereunto set our hands and seals this 28th day of March, 1921.

T. M. Russell (SEAL)

Leora H. Russell (SEAL)

STATE OF CALIFORNIA,) ss
County of San Diego.)

On this 29th day of March, A. D. Nineteen Hundred and twenty-one before me Clarence L. Chambers a Notary Public in and for said County and State, residing therein, duly commissioned and sworn, personally appeared T. M. Russell and Leora H. Russell, husband and wife, known to me to be the persons described in and whose names are subscribed to the within instrument, and acknowledged to me that they executed the same.

IN WITNESS WHEREOF, I have hereunto set my hand and affixed my Official Seal, at my office, in said County of San Diego, State of California, the day and year in this certificate first above written.

Clarence L. Chambers

(SEAL)

Notary Public in and for said County and State.

RECORDED AT REQUEST OF CITY CLERK APR 20 1921 At 53 Min. past 9 o'clock A M in Book No. 848 of Deeds. Page 226 Et. Seq., Records of SAN DIEGO COUNTY, CALIFORNIA.

JOHN H. FERRY, County Recorder,

By N. C. Parsons, Deputy.

I HEREBY CERTIFY that the above and foregoing is a full, true and correct copy of DEED from T. M. Russell, et al to the City of San Diego, a Municipal Corporation, filed Apr 4, 1921, being Document No. 134651.

Allen H. Wright,
City Clerk of the City of San Diego, California.

By: Fred W. Sick Deputy.

Right of Way Contract.

L. Garlock and P. L. Garlock.

For and in Consideration of the benefits to accrue by the location and construction of a sewer line by the City of San Diego, California, through and across the property hereinafter described, and in consideration of the sum of One Dollar (\$1.00), to _____ in hand paid, the receipt whereof is hereby acknowledged, do _____ hereby grant to the City of San Diego, a municipal corporation in the County of San Diego, State of California, an easement and right of way for the construction and maintenance of a line of sewers through, along and across all that certain real property, situate in the City of San Diego, County of San Diego, State of California, particularly described as follows, to-wit:

S 60' of lot #43 Block 4 Watkin & Biddle add to San Diego as per map filed in the office of the County Recorder on the 2nd day of July 1886 in Book 4 Page 258 said sewer is located as shown on map filed in the office of the City Clerk of the City of San Diego, Cal. on the 25 day of October 1912 and marked document #55711.

TO HAVE AND TO HOLD the above granted and described right of way unto the said City of San Diego, its successors and assigns forever, as a right of way for a sewer pipe line.

IN WITNESS WHEREOF _____ has hereunto set our hand and seal this _____ day of Oct 1st, 1912.

P. L. Garlock (SEAL)

L. Garlock. (SEAL)

STATE OF CALIFORNIA,) SS.
County of San Diego.)

On this 1 day of October in the year one thousand nine hundred and Twelve before me, J. T. Butler, County Clerk and ex-officio Clerk of the Superior Court in and for said County, which is a court of record having a seal, personally appeared L. Garlock & P. L. Garlock known to me to be the person described in and whose name are subscribed to and who executed the annexed instrument, and acknowledged to me that he executed the same.

IN WITNESS WHEREOF, I have hereunto set my hand and affixed the seal of said Court at my office in the County of San Diego, the day and year in this Certificate first above Written.

J. T. BUTLER,

County Clerk and ex-officio Clerk of the Superior Court.

(SEAL)

By A C Hose Deputy.

I HEREBY CERTIFY that the above and foregoing is a full, true and correct copy of RIGHT OF WAY CONTRACT between P.L. Garlock and L. Garlock and the CITY OF SAN DIEGO, CALIFORNIA, being Document No. 136171.

Allen H. Wright,

City Clerk of the City of San Diego, California.

By Fred H. Slick Deputy.

RIGHT OF WAY CONTRACT.

P. J. Layne

FOR AND IN CONSIDERATION of the benefits to accrue by the location and construction of a sewer line by the City of San Diego, California, through and across the property hereinafter described, and in consideration of the sum of One Dollar (\$1.00), to him in hand paid, the receipt whereof is hereby acknowledged, does hereby grant to the City of San Diego, a municipal corporation in the County of San Diego, State of California, an easement and right of way for the construction and maintenance of a line of sewers through, along and across all that certain real property, situate in the City of San Diego, County of San Diego, State of California, particularly described as follows, to-wit:

Lots 41 and 42 Block 5, Watkins and Biddles Addition to San Diego, as per map thereof filed in the office of the County Recorder of San Diego County on the 2nd day of July 1886 in map book No. 4, page 258 said sewer is located as shown on map filed in the office of the City Clerk of the City of San Diego Cal. on the 25th day of October 1912 and marked document #55711

TO HAVE AND TO HOLD the above granted and described right of way unto the said City of San Diego, its successors and assigns forever, as a right of way for a sewer pipe line.

IN WITNESS WHEREOF I have hereunto set my hand and seal this 2nd day of Nov., 1912

T. J. Layne (SEAL)

STATE OF CALIFORNIA,) SS.
County of San Diego.)

On this 2 day of October in the year one thousand nine hundred and twelve before me, J. T. Butler, County Clerk and ex-officio Clerk of the Superior Court in and for said County, which is a court of record having a seal, personally appeared P J Layne known to me to be the person described in and whose name is subscribed to and who executed the annexed instrument, and acknowledged to me that he executed the same.

IN WITNESS WHEREOF, I have hereunto set my hand and affixed the seal of said Court at my office in the County of San Diego, the day and year in this Certificate first above written.

J. T. BUTLER,

County Clerk and ex-officio Clerk of the Superior Court.

(SEAL)

By A C Hose Deputy.

I HEREBY CERTIFY that the above and foregoing is a full, true and correct copy of RIGHT OF WAY CONTRACT between P. J. Layne and the CITY OF SAN DIEGO, California, being Document No. 136172.

ALLEN H. WRIGHT,

City Clerk of the City of San Diego, California.

By Fred H. Slick Deputy.

RIGHT OF WAY CONTRACT.

Samuel Schrank and Mrs Marie Stewart

FOR AND IN CONSIDERATION of the benefits to accrue by the location and construction of a sewer line by the City of San Diego, California, through and across the property hereinafter described, and in consideration of the sum of One Dollar (\$1.00), to them in hand paid, the receipt whereof is hereby acknowledged, do hereby grant to the City of San Diego, a municipal corporation in the County of San Diego, State of California, an easement and right of way for the construction and maintenance of a line of sewers through, along and across all that certain real property, situate in the City of San Diego, County of San Diego, State of California, particularly described as follows, to-wit:

Lot 4 and 5 Block 1, San Diego Property Union as per map thereof filed in the office of the County Recorder of San Diego County on the 9th day of April 1873, in map book No. 6,

Page 314 Said Sewer is located as shown on map filed in the office of the City Clerk of the City of San Diego Cal. on the 25th day of October 1912 and marked document No 55711
TO HAVE AND TO HOLD the above granted and described right of way unto the said City of San Diego, its successors and assigns forever, as a right of way for a sewer pipe line.
IN WITNESS WHEREOF they have hereunto set their hand and seal this 25th day of November, 1912.

Mr. Sam Schrank (SEAL)
Mrs. Marie Stewart(SEAL)

STATE OF CALIFORNIA,)
) SS.
County of San Diego.)

On this 25 day of November in the year one thousand nine hundred and twelve before me, J. T. BUTLER, County Clerk and ex-officio Clerk of the Superior Court in and for said County, which is a court of record having a seal, personally appeared Samuel Scrank and Marie Stewert known to me to be the person described in and whose name are subscribed to and who executed the annexed instrument, and acknowledged to me that he executed the same.
IN WITNESS WHEREOF, I have hereunto set my hand and affixed the seal of said Court at my office in the County of San Diego, the day and year in this Certificate first above written.

J. T. BUTLER,
County Clerk and ex-officio Clerk of the Superior Court.
(SEAL) By A C Hose Deputy.
I HEREBY CERTIFY that the above and foregoing is a full, true and correct copy of RIGHT OF WAY CONTRACT between Samuel Scrank & Marie Stewart and the City of San Diego, California, being Document No. 136173.

ALLEN H. WRIGHT,
City Clerk of the City of San Diego, California.
By Fred W. Sick Deputy.

RIGHT OF WAY CONTRACT.

William Templeton Johnson,
FOR AND IN CONSIDERATION of the benefits to accrue by the location and construction of a sewer line by the City of San Diego, California, through and across the property hereinafter described, and in consideration of the sum of One Dollar (\$1.00), to me in hand paid, the receipt whereof is hereby acknowledged, do I hereby grant to the City of San Diego, a municipal corporation in the County of San Diego, State of California, an easement and right of way for the construction and maintenance of a line of sewers through, and across all that certain real property, situate in the City of San Diego, County of San Diego, State of California, particularly described as follows, to-wit:
All of the Northerly Five feet (5') of the Southerly Thirty feet (30') of Lot Eight (8), Block Two (2), North Florence Heights to the Westerly line of Lot Five (5), Block Two (2), North Florence Heights Addition to San Diego.,
TO HAVE AND TO HOLD the above granted and described right of way unto the said City of San Diego, its successors and assigns forever, as a right of way for a sewer pipe line.
IN WITNESS WHEREOF I have hereunto set my hand and seal this day of July, 1914
Wm Templeton Johnson (SEAL)

STATE OF CALIFORNIA,)
) SS.
County of San Diego.))

On this 13th day of August in the year one thousand nine hundred and fourteen before me, J. T. BUTLER, County Clerk and ex-officio Clerk of the Superior Court in and for said County, which is a court of record having a seal, personally appeared William Templeton Johnson known to me to be the person described in and whose name is subscribed to and who executed the annexed instrument, and acknowledged to me that he executed the same.
IN WITNESS WHEREOF, I have hereunto set my hand and affixed the seal of said Court at my office in the County of San Diego, the day and year in this Certificate first above written.
J. T. BUTLER,
County Clerk and ex-officio Clerk of the Superior Court.

(SEAL)
I HEREBY CERTIFY that the above and foregoing is a full, true and correct copy of RIGHT OF WAY CONTRACT between Wm. Templeton Johnson and the City of San Diego, California, being Document No. 136174.
ALLEN H. WRIGHT,
City Clerk of the City of San Diego, California.
By Fred W. Sick Deputy.

D E E D.

The San Diego Title Insurance, Guarantee and Trust Company, a Corporation, of the City and County of San Diego, California,
FOR AND IN CONSIDERATION of the benefits to accrue by the location and construction of a sewer line by the City of San Diego, California, through and across the property hereinafter described, and in consideration of the sum of One Dollar (\$1.00), to it in hand paid, the receipt whereof is hereby acknowledged, does hereby grant to the City of San Diego, a municipal corporation in the County of San Diego, State of California, an easement and right of way for the construction and maintenance of a line of sewers through, along and across all that certain real property, situate in the City of San Diego, County of San Diego, State of California, particularly described as follows, to-wit:
Lots 6,7,8,9,10,11,12,19 and 20 Block 64 Arnold and Choates Addition, as per the official map thereof on file in the office of the County Recorder of said San Diego County
Said sewer is located as shown on maps on file in the office of the City Clerk of San Diego
TO HAVE AND TO HOLD the above granted and described right of way unto the said City of San Diego, its successors and assigns forever, as a right of way for a sewer pipe line.
Subject to all taxes and assessments on said premises
IN WITNESS WHEREOF, it has hereunto set hand and seal this 19th day of October, 1910.

H.T.Christian President (SEAL)
Jno. E. Burt Secretary (SEAL)

(SEAL)
STATE OF CALIFORNIA,)
) ss.
County of San Diego,)

On this 19th day of October A.D. Nineteen Hundred and ten before me, Geo J Magly a Notary Public, in and for said County, residing therein, duly commissioned and sworn, per-

sonally appeared H. T. Christian and Jno P Burt known to me to be the President and Secretary of the Corporation that executed the within instrument, and acknowledged to me that such Corporation executed the same.

IN WITNESS WHEREOF, I have hereunto set my hand and affixed my Notarial Seal, at my office, in the City of San Diego, in said County, the day and year first above written.

GEO. J. MAGLY.

Notary Public in and for the County of San Diego,
State of California.

I HEREBY CERTIFY that the above and foregoing is a full, true and correct copy of DEED between the San Diego Title Insurance, Guarantee and Trust Company and the City of San Diego, California, being Document No. 136175.

ALLEN H. WRIGHT,

City Clerk of the City of San Diego, California.

By Fred W. Lick Deputy.

RIGHT OF WAY CONTRACT.

FOR AND IN CONSIDERATION of the benefits to accrue by the location and construction of a sewer line by the City of San Diego, California, through and across the property herein-after described, and in consideration of the sum of One Dollar (\$1.00), to me in hand paid, the receipt whereof is hereby acknowledged, do I hereby grant to the City of San Diego, a municipal corporation in the County of San Diego, State of California, an easement and right of way for the construction and maintenance of a line of sewers through, along and across all that certain real property, situate in the City of San Diego, County of San Diego, State of California, particularly described as follows, to-wit:

Two feet along the east line of the west $\frac{1}{2}$ of Block 40 (forty) and the north line of lot five (5) Blk forty (40) Arnold & Choates Addition - and also along the north line of lot four (4) Blk 40 (forty) of North Florence Heights Addition.

KATE O. SESSIONS

TO HAVE AND TO HOLD the above granted and described right of way unto the said City of San Diego, its successors and assigns forever, as a right of way for a sewer pipe line.

IN WITNESS WHEREOF I have hereunto set my hand and seal this 2nd day of February, 1914.

KATE O. SESSIONS (SEAL)

STATE OF CALIFORNIA,)
) SS
County of San Diego.)

On this 2nd day of February in the year one thousand nine hundred Fourteen before me, John T. Millan, Notary Public in and for said County, which is a court of record having a seal, personally appeared Kate O. Sessions known to me to be the person described in and whose name is subscribed to and who executed the annexed instrument, and acknowledged to me that she executed the same.

IN WITNESS WHEREOF, I have hereunto set my hand and affixed the seal of said Court at my office in the County of San Diego, the day and year in this Certificate first above written.

JOHN T. MILLAN,

Notary Public.

I HEREBY CERTIFY THAT the above and foregoing is a full, true and correct copy of Right of Way Contract between Kate O. Sessions and the City of San Diego, California, being Document No. 136176.

ALLEN H. WRIGHT,

City Clerk of the City of San Diego, California.

By Fred W. Lick Deputy.

RIGHT OF WAY CONTRACT.

W. A. Russ

FOR AND IN CONSIDERATION of the benefits to accrue by the location and construction of a sewer line by the City of San Diego, California, through and across the property herein-after described, and in consideration of the sum of One Dollar (\$1.00), to him in hand paid, the receipt whereof is hereby acknowledged, does hereby grant to the City of San Diego, a municipal corporation in the County of San Diego, State of California, an easement and right of way for the construction and maintenance of a line of sewers through, along and across all that certain real property, situate in the City of San Diego, County of San Diego, State of California, particularly described as follows, to-wit:

N 80 ft of Lot 43 Block 4 Walkins & Riddles Add to San Diego as per map thereof, filed in the office of the County Recorder on the 2nd of July 1886 in Book 4 page 258. Said sewer is located as shown on map filed in the office of the City Clerk of the City of San Diego, Cal. on the 25 day of October 1912 and marked document #55711

TO HAVE AND TO HOLD the above granted and described right of way unto the said City of San Diego, its successors and assigns forever, as a right of way for a sewer pipe line.

IN WITNESS WHEREOF I have hereunto set my hand and seal this 1st day of November, 1912.

W. A. Russ (SEAL)

STATE OF CALIFORNIA,)
) ss.
County of San Diego.)

On this 1 day of October in the year one thousand nine hundred and twelve before me, J. T. BUTLER, County Clerk and ex-officio Clerk of the Superior Court in and for said County, which is a court of record having a seal, personally appeared W. A. Russ known to me to be the person described in and whose name is subscribed to and who executed the annexed instrument, and acknowledged to me that he executed the same.

IN WITNESS WHEREOF, I have hereunto set my hand and affixed the seal of said Court at my office in the County of San Diego, the day and year in this Certificate first above written.

J. T. BUTLER,

County Clerk and ex-officio Clerk of the Superior
Court.

(SEAL)

By A C Hose Deputy.

I HEREBY CERTIFY that the above and foregoing is a full, true and correct copy of Right of Way Contract between W. A. Russ and the City of San Diego, California, being Document No. 136178.

ALLEN H. WRIGHT,

City Clerk of the City of San Diego, California.

By Fred W. Lick Deputy.

RIGHT OF WAY CONTRACT.

JAMES H. SEARLES

FOR AND IN CONSIDERATION of the benefits to accrue by the location and construction of a sewer line by the City of San Diego, California, through and across the property herein-after described, and in consideration of the sum of One Dollar (\$1.00), to him in hand paid, the receipt whereof is hereby acknowledged, does hereby grant to the City of San Diego, a municipal corporation in the County of San Diego, State of California, an easement and right of way for the construction and maintenance of a line of sewers through, along and across all that certain real property, situate in the City of San Diego, County of San Diego, State of California, particularly described as follows, to-wit:

Lots 6 and 18 Block 69 Middletown Addition as per referees map thereof filed in the office of the County Clerk of San Diego County on the 14th day of April, 1894

Said sewer is located as shown on map filed in the office of the City Clerk of San Diego on the 29th day of January, 1913 and marked document No. 58507

TO HAVE AND TO HOLD the above granted and described right of way unto the said City of San Diego, its successors and assigns forever, as a right of way for a sewer pipe line.

IN WITNESS WHEREOF I have hereunto set my hand and seal this 5th day of February, 1913.

JAS H. SEARLES (SEAL)

STATE OF CALIFORNIA,)

) SS.

County of San Diego.)

On this 5th day of February in the year one thousand nine hundred and Thirteen before me, J. T. BUTLER, County Clerk and ex-officio Clerk of the Superior Court in and for said County, which is a court of record having a seal, personally appeared James H. Searles known to me to be the person described in and whose name is subscribed to and who executed the annexed instrument, and acknowledged to me that he executed the same.

IN WITNESS WHEREOF, I have hereunto set my hand and affixed the seal of said County at my office in the County of San Diego, the day and year in this Certificate first above written.

J. T. BUTLER,

(SEAL)

County Clerk and ex-officio Clerk of the Superior Court.
By F. M. Lockwood, Deputy.

RIGHT OF WAY CONTRACT.

Eleanor H. Burr Agent for estate

FOR AND IN CONSIDERATION of the benefits to accrue by the location and construction of a sewer line by the City of San Diego, California, through and across the property hereinafter described, and in consideration of the sum of One Dollar (\$1.00), to her in hand paid, the receipt whereof is hereby acknowledged, does hereby grant to the City of San Diego, a municipal corporation in the County of San Diego, State of California, an easement and right of way for the construction and maintenance of a line of sewers through, along and across all that certain real property, situate in the City of San Diego, County of San Diego, State of California, particularly described as follows, to-wit:

Lot D Block 14 Central Homestead Addition to San Diego Cal. as per map thereof filed in the office of the County Recorder of San Diego County on the 25th day of July 1879 in book 8 page 358. Said sewer is located as shown on map filed in the office of the City Clerk of the City of San Diego Cal on the 25th day of October 1912 and marked document #55711

TO HAVE AND TO HOLD the above granted and described right of way unto the said City of San Diego, its successors and assigns forever, as a right of way for a sewer pipe line.

IN WITNESS WHEREOF I have hereunto set my hand and seal this 30th day of Nov., 1912.

Eleanor H. Burr Agt. (SEAL)

STATE OF CALIFORNIA,) SS.

COUNTY OF SAN DIEGO.)

On this 30th day of November in the year one thousand nine hundred and Before me, J. T. BUTLER, County Clerk and ex-officio Clerk of the Superior Court in and for said County, which is a court of record having a seal, personally appeared Eleanor H. Burr Agent for estate known to me to be the person described in and whose name is subscribed to and who executed the annexed instrument, and acknowledged to me that she executed the same.

IN WITNESS WHEREOF, I have hereunto set my hand and affixed the seal of said Court at my office in the County of San Diego, the day and year in this Certificate first above written.

J. T. BUTLER,

(SEAL)

County Clerk and ex-officio Clerk of the Superior Court.
By F. M. Lockwood, Deputy.

I HEREBY CERTIFY that the above and foregoing is a full, true and correct copy of Right of Way Contract between James H. Searles and the City of San Diego, California, being Document No. 136179, and also of Right of Way Contract between Eleanor H. Burr, Agent for estate and the City of San Diego, California, being Document No. 136180.

Allen H. Wright,

City Clerk of the City of San Diego, California.

By Fred W. Lick Deputy.

RIGHT OF WAY CONTRACT.

Mrs. Jennie M. McLaughlin

FOR AND IN CONSIDERATION of the benefits to accrue by the location and construction of a sewer line by the City of San Diego, California, through and across the property hereinafter described, and in consideration of the sum of One Dollar (\$1.00), to her in hand paid, the receipt whereof is hereby acknowledged, does hereby grant to the City of San Diego, a municipal corporation in the County of San Diego, State of California, an easement and right of way for the construction and maintenance of a line of sewers through, along and across all that certain real property, situate in the City of San Diego, County of San Diego, State of California, particularly described as follows, to-wit:

Lot 7, Block 69 Middletown Addition as per referees map thereof filed in the office of the County Clerk of San Diego County on the 4th day of April 1894

Said Sewer is located as shown on map filed in the office of the City Clerk of San Diego on the 29th day of January, 1913 and marked document No. 58507

TO HAVE AND TO HOLD the above granted and described right of way unto the said City of San Diego, its successors and assigns forever, as a right of way for a sewer pipe line.

IN WITNESS WHEREOF I have hereunto set my hand and seal this 4th day of February, 1913.

Mrs. Jennie M. McLoughlin (SEAL)

STATE OF CALIFORNIA,)

) SS.

County of San Diego.)

On this 4th day of February in the year one thousand nine hundred and Thirteen before me, J. T. BUTLER, County Clerk and ex-officio Clerk of the Superior Court in and for said County, which is a court of record having a seal personally appeared Mrs. Jennie M. McLaughlin

known to me to be the person described in and whose name is subscribed to and who executed the annexed instrument, and acknowledged to me that she executed the same.

IN WITNESS WHEREOF, I have hereunto set my hand and affixed the seal of said Court at my office in the County of San Diego, the day and year in this Certificate first above written.

J. T. BUTLER,
County Clerk and ex-officio Clerk of the Superior Court.

(SEAL)

By F. M. Lockwood, Deputy.

I HEREBY CERTIFY that the above and foregoing is a full, true and correct copy of Right of Way Contract between Jennie M. McLoughlin and The City of San Diego, California, being Document No. 136181.

ALLEN H. WRIGHT,
City Clerk of the City of San Diego, California.

D E E D.

J. BOUDINE LIEBER.

FOR AND IN CONSIDERATION of the benefits to accrue by the location and construction of a sewer line by the City of San Diego, California, through and across the property herein-after described, and in consideration of the sum of One Dollar (\$1.00), to _____ in hand paid, the receipt whereof is hereby acknowledged, do _____ hereby grant to the City of San Diego, a municipal corporation in the County of San Diego, State of California, an easement and right of way for the construction and maintenance of a line of sewers through, along and across all that certain real property, situate in the City of San Diego, County of San Diego, State of California, particularly described as follows, to-wit:

Lot Thirty (30) in Block Sixteen (16) of La Jolla Park

Said line of sewers to be constructed along the westerly line and within six (6) inches of said line, of the above described property.

TO HAVE AND TO HOLD the above granted and described right of way unto the said City of San Diego, its successors and assigns forever, as a right of way for a sewer pipe line.

IN WITNESS WHEREOF, I have hereunto set my hand and seal this 29th day of May, 1912.

J. Boudine Lieber (SEAL)

I HEREBY CERTIFY that the above and foregoing is a full, true and correct copy of DEED of J. Boudine Lieber to the City of San Diego, California, being Document No. 136182.

ALLEN H. WRIGHT,
City Clerk of the City of San Diego, California.

By Fred W. Lick Deputy.

RIGHT OF WAY CONTRACT.

FOR AND IN CONSIDERATION of the benefits to accrue by the location and construction of a sewer line by the City of San Diego, California, through and across the property herein-after described, and in consideration of the sum of One Dollar (\$1.00), to _____ in hand paid, the receipt whereof is hereby acknowledged, do _____ hereby grant to the City of San Diego, a municipal corporation in the County of San Diego, State of California, an easement and right of way for the construction and maintenance of a line of sewers through, along and across all that certain real property, situate in the City of San Diego, County of San Diego, State of California, particularly described as follows, to-wit:

Lots 1, 2, & 3 Block 93 E W Morse addition to San Diego as per map thereof filed in the office of the County Recorder of San Diego County on the 30th day of December 1871 in Book 11 page 547. Said sewer is located as shown on map filed in the office of the City Clerk of the City of San Diego Cal. on the 25th day of October 1912 and marked document #55711 Mrs. Keiper reserves right to tap the sewer pipe to her properties without any extra expense to her. If the pipe should interfere with any building, the city will have to move or lower said pipe so as not to be in the way.

TO HAVE AND TO HOLD the above granted and described right of way unto the said City of San Diego, its successors and assigns forever, as a right of way for a sewer pipe line.

IN WITNESS WHEREOF I have hereunto set my hand and seal this 9th day of Jan., 1912.

Mary Alice Keiper (SEAL)

I HEREBY CERTIFY that the above and foregoing is a full, true and correct copy of Right of Way Contract between Mary Alice Keiper and The City of San Diego, California, being Document No. 136183.

ALLEN H. WRIGHT,
City Clerk of the City of San Diego, California.

By Fred W. Lick Deputy.

RIGHT OF WAY CONTRACT.

H. L. Miller and Mary M. Miller

FOR AND IN CONSIDERATION of the benefits to accrue by the location and construction of a sewer line by the City of San Diego, California, through and across the property herein-after described, and in consideration of the sum of One Dollar (\$1.00), to us in hand paid, the receipt whereof is hereby acknowledged, do hereby grant to the City of San Diego, a municipal corporation in the County of San Diego, State of California, an easement and right of way for the construction and maintenance of a line of sewers through, along and across all that certain real property, situate in the City of San Diego, County of San Diego, State of California, particularly described as follows, to-wit:

Following the lot line at the rear end of lots 3, 7 and 8 of Block 3, and following the lot lines at the rear end of lots 2, 3 and 4, of Block 4, all in Inspiration Heights, as per map thereof filed in the office of the County Recorder of San Diego County.

TO HAVE AND TO HOLD THE ABOVE granted and described right of way unto the said City of San Diego, its successors and assigns forever, as a right of way for a sewer pipe line.

IN WITNESS WHEREOF we have hereunto set our hands and seals this 11 day of Dec, 1912.

H. L. Miller (SEAL)

Mary M. Miller (SEAL)

I HEREBY CERTIFY that the above and foregoing is a full, true and correct copy of Right of Way Contract from H. L. Miller and Mary M. Miller to the City of San Diego, California, being Document No. 136184.

ALLEN H. WRIGHT,
City Clerk of the City of San Diego, California,

By Fred W. Lick Deputy.

RIGHT OF WAY CONTRACT.

I, Sarah E Thomas

FOR AND IN CONSIDERATION of the benefits to accrue by the location and construction of a sewer line by the City of San Diego, California, through and across the property herein-after described, and in consideration of the sum of One Dollar (\$1.00), to her in hand paid, the receipt whereof is hereby acknowledged, do--hereby grant to the City of San Diego, a municipal corporation in the County of San Diego, State of California, an easement and right of way for the construction and maintenance of a line of sewers through, along and across all that certain real property, situate in the City of San Diego, County of San Diego, State of California, particularly described as follows, to-wit:

Lot 21, Block 20, Middletown Addition as per referees map thereof filed in the office of the County Clerk of San Diego County on the 14th day of April 1894

Said sewer is located as shown on map filed in the office of the City Clerk of San Diego on the 29th day of January, 1913, and marked document No. 58507 ---

TO HAVE AND TO HOLD the above granted and described right of way unto the said City of San Diego, its successors and assigns forever, as a right of way for a sewer pipe line.

IN WITNESS WHEREOF I have hereunto set my hand and seal this eleventh day of February, 1913.

STATE OF ILLINOIS,)

SARAH C. THOMAS (SEAL)

) SS.

County of Cook)

On this 11 day of February in the year one thousand nine hundred and thirteen before me, T F Robinson notary public for Cook Co. Ills, which is a court of record having a seal, personally appeared Sara C Thomas known to me to be the person described in and whose name subscribed to and who executed the annexed instrument, and acknowledged to me that he executed the same.

IN WITNESS WHEREOF, I have hereunto set my hand and affixed the seal of said Court at my office in the County of San Diego, the day and year in this Certificate first above written.

(SEAL)

By Thomas F Robinson

My commission expires Sept. 27, 1915.

Notary Public

I HEREBY CERTIFY that the above and foregoing is a full, true and correct copy of Right of Way Contract from Sarah C. Thomas to the City of San Diego, California, being Document No. 136185.

ALLEN H. WRIGHT,

City Clerk of the City of San Diego, California.

By Fred H. Sick Deputy.

PIPE LINE LICENSE.

THIS INSTRUMENT, Executed this 9th day of February, 1921 by The ATCHISON, TOPEKA AND SANTA FE RAILWAY COMPANY a corporation, hereinafter called the "Railway Company", and CITY OF SAN DIEGO, a Municipal Corporation, hereinafter called the "Second Party", WITNESSETH:

In consideration of the sum of FIVE DOLLARS, the receipt of which is hereby acknowledged, and the faithful performance by the Second Party of the covenants herein contained, the Railway Company licenses the Second Party to construct and maintain a pipe line 3/4 inches in diameter (hereinafter called the "CROSSING"), to be used for carrying water across the right of way and under the tracks of the Railway Company at Mile Post 261 plus 248.4 feet, near the station of Morena, San Diego County, California, as more particularly shown upon print hereto attached marked "Exhibit A" and made a part hereof.

IN CONSIDERATION of the foregoing license, the Second Party agrees, at its own cost and subject to the supervision and control of the Railway Company's chief engineer, to locate, construct and maintain the CROSSING in such a manner and of such material that it will not at any time be a source of danger to or interference with the tracks, roadbed and property of the Railway Company, or the safe operation of its railroad. If at any time the Second Party shall, in the judgment of the Railway Company, fail to properly perform its obligations under this section, the Railway Company may, at its option, itself perform such work as it deems necessary for the safe operation of its railroad, and in such event the Second Party agrees to pay, within fifteen days after bill shall have been rendered therefor the cost so incurred by the Railway Company plus a sum equal to ten per cent thereof; but failure on the part of the Railway Company to perform the obligations of the Second Party, shall not release the Second Party from liability hereunder for loss or damage occasioned thereby.

The Second Party further agrees at all times to indemnify and save harmless the Railway Company against all claims, demands, actions or causes of action arising or growing out of any loss of or damage to property or injury to or death of persons which may be due in any manner to the construction, use, maintenance, state of repair or presence of the CROSSING, and to pay to the Railway Company the full amount of any loss or damage which the Railway Company may sustain, incur or become liable for on account thereof.

THIS LICENSE is given by the Railway Company and accepted by the Second Party upon the express condition that the same is and at all times shall be revocable at the will of the Railway Company, and whenever requested to do so by the Railway Company, the Second Party agrees to abandon the use of the CROSSING and to remove the same and restore the right of way and tracks of the Railway Company to the same condition in which they were prior to the placing of the said CROSSING thereunder. In case the Second Party shall fail to restore the Railway Company's premises as aforesaid within ten days, the Railway Company may proceed with such work at the expense of the Second Party. No termination hereof shall release the Second Party from any liability which may have attached or accrued previous to or at the time of such termination, nor from any obligation of indemnity herein contained.

IN WITNESS WHEREOF, the parties hereto have executed this instrument the day and year first above written.

THE ATCHISON, TOPEKA AND SANTA FE Railway Company.

By W. H. Brewer

Approved:

Assistant to General Manager

As to Form:

City of San Diego,

Solicitor.

By John L. Bacon,

Its Mayor Second Party.

As to Description:

Attest:

ALLEN H. WRIGHT,

City Clerk.

Chief Engineer

(SEAL)

I HEREBY CERTIFY that the above and foregoing is a full, true and correct copy of PIPE LINE LICENSE between The Atchison, Topeka and Santa Fe Railway Company and The City of San Diego, California, being Document No. 136536.

ALLEN H. WRIGHT,

City Clerk of the City of San Diego, California.

By Fred H. Sick Deputy.

RIGHT OF WAY CONTRACT.

Clarence W. Bowers and Marguerite S. Bowers.

FOR AND IN CONSIDERATION of the benefits to accrue by the location and construction of a sewer line by the City of San Diego, California, through and across the property herein after described, and in consideration of the sum of One Dollar (\$1.00), to them in hand paid, the receipt whereof is hereby acknowledged, do hereby grant to the City of San Diego, a municipal corporation in the County of San Diego, State of California, an easement and right of way for the construction and maintenance of a line of sewers through, along and across all that certain real property, situate in the City of San Diego, County of San Diego, State of California, particularly described as follows, to-wit:

Lot 6, Block 2, Marine View as per map thereof filed in the office of the County Recorder of San Diego County on the 7th day of June, 1909, in map book 25, page 1182

Said sewer is located as shown on map filed in the office of the City Clerk of San Diego on the 28th day of July, 1913, and marked document No. 65569.

TO HAVE AND TO HOLD the above granted and described right of way unto the said City of San Diego, its successors and assigns forever, as a right of way for a sewer pipe line.

IN WITNESS WHEREOF I have hereunto set my hand and seal this 5th day of Aug., 1913.

Clarence W. Bowers (SEAL)
Marguerite L. Bowers (SEAL)

STATE OF CALIFORNIA,)
)ss.
County of San Diego.)

On this Fifth day of August in the year one thousand nine hundred and Thirteen before me, J. T. BUTLER, County Clerk and ex-officio Clerk of the Superior Court in and for said County, which is a court of record having a seal, personally appeared Marguerite L. Bowers, for Clarence W. Bowers and Marguerite L. Bowers known to me to be the person described in and whose name is subscribed to and who executed the annexed instrument, and acknowledged to me that she executed the same.

IN WITNESS WHEREOF, I have hereunto set my hand and affixed the seal of said Court at my office in the County of San Diego, the day and year in this Certificate first above written.

J. T. BUTLER,
County Clerk and ex-officio Clerk of the
Superior Court.
By E. H. Smith, Deputy.

(SEAL)

RIGHT OF WAY CONTRACT.

Chas. and Alice A. Cressey

FOR AND IN CONSIDERATION of the benefits to accrue by the location and construction of a sewer line by the City of San Diego, California, through and across the property herein after described, and in consideration of the sum of One Dollar (\$1.00), to them in hand paid, the receipt whereof is hereby acknowledged, do hereby grant to the City of San Diego, a municipal corporation in the County of San Diego, State of California, an easement and right of way for the construction and maintenance of a line of sewers through, along and across all that certain real property, situate in the City of San Diego, County of San Diego, State of California, particularly described as follows, to-wit:

Lot 30, Block 2, Marine View, as per map thereof filed in the office of the County Recorder of San Diego County on the 9th day of June, 1909, in map book No. 2, page 1182

Said sewer is located as shown on map filed in the office of the City Clerk of San Diego on the 28th day of July, 1913, and marked document No. 65569.

TO HAVE AND TO HOLD the above granted and described right of way unto the said City of San Diego, its successors and assigns forever, as a right of way for a sewer pipe line.

IN WITNESS WHEREOF I have hereunto set my hand and seal this 4th day of Aug., 1913.

Charles Cressey. (SEAL)
Per. Pr. Alice A. Cressey.
Alice. A. Cressey. (SEAL)

STATE OF CALIFORNIA,)
)ss.
COUNTY OF SAN DIEGO.)

On this Fourth day of August in the year one thousand nine hundred and Thirteen before me, J. T. BUTLER, County Clerk and ex-officio Clerk of the Superior Court in and for said County, which is a court of record having a seal, personally appeared Alice A. Cressey for Chas Cressey and Alice A Cressey known to me to be the person described in and whose name is subscribed to and who executed the annexed instrument, and acknowledged to me that she executed the same.

IN WITNESS WHEREOF, I have hereunto set my hand and affixed the seal of said Court at my office in the County of San Diego, the day and year in this Certificate first above written.

J. T. BUTLER,
County Clerk and ex-officio Clerk of the Superior
Court.

(SEAL)

By E. H. Smith, Deputy.

I HEREBY CERTIFY that the above and foregoing is a full, true and correct copy of Right of Way Contract from Clarence W. Bowers and Marguerite S. Bowers to the City of San Diego, California, being Document No. 136186; also of Right of Way Contract from Chas. & Alice A. Cressey to the City of San Diego, California, being Document No. 136187.

ALLEN H. WRIGHT,
City Clerk of the City of San Diego, California.

By Fred H. Lick Deputy.

RIGHT OF WAY CONTRACT.

Chas Cressey and Alice A Cressey.

FOR AND IN CONSIDERATION of the benefits to accrue by the location and construction of a sewer line by the City of San Diego, California, through and across the property herein after described, and in consideration of the sum of One Dollar (\$1.00), to them in hand paid, the receipt whereof is hereby acknowledged, do hereby grant to the City of San Diego, a municipal corporation in the County of San Diego, State of California, an easement and right of way for the construction and maintenance of a line of sewers through, along and across all that certain real property, situate in the City of San Diego, County of San Diego, State of California, particularly described as follows, to-wit:

Dot 29, Block 2, Marine View, as per map thereof filed in the office of the County Clerk of San Diego County on the 9th day of June, 1909, in map book No. 25, page 1182

Said sewer is located as shown on map filed in the office of the City Clerk of San Diego on the 28th day of July 1913, and marked document No. 65569

TO HAVE AND TO HOLD the above granted and described right of way unto the said City

of San Diego, its successors and assigns forever, as a right of way for a sewer pipe line.
IN WITNESS WHEREOF I have hereunto set my hand and seal this 4th day of Aug, 1913.
Charles. Cressey. (SEAL)
Per.Pro. Alice.A.Cressey.
Alice. A. Cressey (SEAL)

STATE OF CALIFORNIA,)
)ss.
COUNTY OF SAN DIEGO.)

On this Fourth day of August in the year one thousand nine hundred and Thirteen before me, J. T. BUTLER, County Clerk and ex-officio Clerk of the Superior Court in and for said County, which is a court of record having a seal, personally appeared Alice A. Cressey for Chas. Cressey and Alice a Cressey known to me to be the person described in and whose name is subscribed to and who executed the annexed instrument, and acknowledged to me that she executed the same.

IN WITNESS WHEREOF, I have hereunto set my hand and affixed the seal of said Court at my office in the County of San Diego, the day and year in this Certificate first above written.

(SEAL) J. T. BUTLER,
County Clerk and ex-officio Clerk of the Superior Court.
By E. H. Smith, Deputy.

I HEREBY CERTIFY that the above and foregoing is a full, true and correct copy of Right of Way Contract from Chas. and Alice A. Cressey to the City of San Diego, California, being Document No. 136188.

ALLEN H. WRIGHT,
City Clerk of the City of San Diego, California.

By Fred W. Wick Deputy.

RIGHT OF WAY CONTRACT.

FOR AND IN CONSIDERATION of the benefits to accrue by the location and construction of a sewer line by the City of San Diego, California, through and across the property hereinafter described, and in consideration of the sum of One Dollar (\$1.00), to me in hand paid, the receipt whereof is hereby acknowledged, do I hereby grant to the City of San Diego, a municipal corporation in the County of San Diego, State of California, an easement and right of way for the construction and maintenance of a line of sewers through, along and across all that certain real property, situate in the City of San Diego, County of San Diego, State of California, particularly described as follows, to-wit:

Two feet along the east line of the west $\frac{1}{2}$ (one half) of Block forty (40) and along the north line of lot four (4) Block forty (40) of Arnold & Choates Addition also along the north line of lot five (5) Block forty (40) of North Florence Heights Addition

Kate O. Sessions

TO HAVE AND TO HOLD the above granted and described right of way unto the said City of San Diego, its successors and assigns forever, as a right of way for a sewer pipe line.

IN WITNESS WHEREOF I have hereunto set my hand and seal this 2nd day of February, 1914.

Kate O. Sessions (SEAL)

STATE OF CALIFORNIA,)
)ss.
County of San Diego.)

On this 2nd day of February in the year one thousand nine hundred and Fourteen before me, John T. Millan, Notary Public in and for said County, which is a court of record having a seal, personally appeared Kate O. Sessions known to me to be the person described in and whose name is subscribed to and who executed the annexed instrument, and acknowledged to me that she executed the same.

IN WITNESS WHEREOF, I have hereunto set my hand and affixed the seal of said Court at my office in the County of San Diego, the day and year in this Certificate first above written.

(SEAL) By John T. Millan
Notary Public

I HEREBY CERTIFY that the above and foregoing is a full, true and correct copy of Right of Way Contract from Kate O. Sessions to the City of San Diego, California, being Document No. 136177.

ALLEN H. WRIGHT,
City Clerk of the City of San Diego, California.

By Fred W. Wick Deputy.

G R A N T D E E D.

We, James W. Russell and Meta E. Russell, husband and wife, For and in consideration of One Dollar, DO HEREBY GRANT TO the City of San Diego, a Municipal Corporation, in the County of San Diego, State of California.

ALL THAT REAL PROPERTY situated in the City of San Diego, County of San Diego, State of California, bounded and described as follows:

All that portion of the Southeasterly one-half of Miller Street closed to public use and vacated on September 29, 1913, by Resolution No. 15208, of the Common Council of the City of San Diego, lying northwesterly of and adjoining that portion of Lot 13, Block 34, Middletown Addition, in the City of San Diego, County of San Diego, State of California, according to Map thereof No. 384, in the Office of the Recorder of San Diego County, State of California, lying north of the north line of Pueblo Lot No. 1121.

TO HAVE AND TO HOLD the above granted and described premises unto the said grantee, its successors and assigns, forever for street purposes;

WITNESS our hands and seals this 19th day of May - 1921

JAMES W. RUSSELL. (SEAL)
META E. RUSSELL. (SEAL)

STATE OF MASS.)
)ss.
County of Suffolk)

On this 25th day of May A.D. Nineteen Hundred and twenty-one before me, A Blepham a Notary Public in and for said County, residing therein, duly commissioned and sworn, personally appeared James W. Russell known to me to be the person described in and whose name is subscribed to the within instrument, and acknowledged to me that he executed the same.

IN WITNESS WHEREOF, I have hereunto set my hand and affixed my Official Seal, at my office, in Boston, County of Suffolk, State of Mass., the day and year in this certificate first above written.

(SEAL) A Blepham
Notary Public in and for the County of Suffolk, State of Mass.
My commission expires Dec. 3, 1921.

See second acknowledgment of Document No. 136236 below

RECORDED AT REQUEST OF CITY CLERK, June 7, 1921 At 5 Min. past 9 o'clock A M in Book No. 851 of Deeds Page 313 Et. Seq., Records of SAN DIEGO COUNTY, CALIFORNIA,
JOHN H. FERRY, County Recorder

I HEREBY CERTIFY that the above and foregoing is a full, true and correct copy of GRANT DEED from James W. Russell and Meta E. Russell to The City of San Diego, California, being Document No. 136236.

ALLEN H. WRIGHT,
City Clerk of the City of San Diego, California.

BY Fred W. Sick Deputy.

STATE OF MISSOURI)
)SS
COUNTY OF JACKSON)

On this 31st day of May 1921, before me, Miller Fields a Notary Public in and for said County and State, personally appeared Meta E. Russell known to me to be the person whose name is subscribed to the foregoing instrument, and acknowledged to me that she executed the same.

WITNESS my hand and official seal the day and year in this Certificate first above written.

Notary Public in and for the County of Jackson, State of Missouri

(SEAL)

My commission expires January 12, 1924.

R I G H T O F W A Y C O N T R A C T.

I, Walter T. Blake FOR AND IN CONSIDERATION of the benefits to accrue by the location and construction of a sewer line by the City of San Diego, California, through and across the property hereinafter described, and in consideration of the sum of One Dollar (\$1.00), to in hand paid, the receipt whereof is hereby acknowledged, do hereby grant to the City of San Diego, a municipal corporation in the County of San Diego, State of California, an easement and right of way for the construction and maintenance of a line of sewers through, along and across all that certain real property, situate in the City of San Diego, County of San Diego, State of California, particularly described as follows, to-wit:

Lot Seventeen (17) and the East one-half (E.1/2) of Lot Eighteen (18), Block Thirty-two (32), H. P. Whitney's Addition, according to the map thereof No. 168, filed in the Office of the County Recorder of San Diego County, California.

The center line of said sewer to be located as shown upon the sketch attached hereto and made a part hereof.

TO HAVE AND TO HOLD the above granted and described right of way unto the said City of San Diego, its successors and assigns forever, as a right of way for a sewer pipe line.

IN WITNESS WHEREOF I have hereunto set my hand and seal this 22nd day of June, 1921.

WALTER T. BLAKE (SEAL)

STATE OF CALIFORNIA,)
)SS
County of San Diego)

On this 22nd day of June in the year one thousand, nine hundred and twenty-one A.D. before me A.S. Monroe, a Notary Public in and for said County of San Diego, State of California, residing therein, duly commissioned and sworn, personally appeared Walter T. Blake personally known to me to be the person whose name is subscribed to the within instrument, and acknowledged to me that he executed the same.

IN WITNESS WHEREOF, I have hereunto set my hand and affixed my official seal the day and year in this certificate first above written.

A. S. MONROE
Notary Public in and for San Diego County,
State of California.

(SEAL)

RECORDED AT REQUEST OF CITY CLERK JUL 1 1921 At 12 Min. past 1 o'clock P M in Book No. 844 of Deeds Page 352 Et. Seq., Records of SAN DIEGO COUNTY, CALIFORNIA.

JOHN H. FERRY, County Recorder,

By N. C. Parsons, Deputy.

I HEREBY CERTIFY that the above and foregoing is a full, true and correct copy of RIGHT OF WAY CONTRACT FROM WALTER T. BLAKE to THE CITY OF SAN DIEGO, CALIFORNIA, being Document No. 136604.

ALLEN H. WRIGHT,
City Clerk of the City of San Diego, California.

BY Fred W. Sick DEPUTY.

E A S E M E N T.

UNION TRUST COMPANY OF SAN DIEGO, a corporation, FOR AND CONSIDERATION of the benefits to accrue by the location and construction of a storm drain by the City of San Diego, California, through and across the property hereinafter described, and in consideration of the Sum of One Dollar (\$1.00), to us in hand paid, the receipt whereof is hereby acknowledged, does hereby grant to The City of San Diego, a municipal corporation in the County of San Diego, State of California, an easement and right of way for the construction and maintenance of a storm drain through, along and across all that certain real property situate in the City of San Diego, County of San Diego, State of California, particularly described as follows, to-wit:

Lot 1, Block 13, Center Addition, according to the Map thereof No. 915, filed in the office of the County Recorder of the County of San Diego, State of California.

The center line of said storm drain to be located as follows:

Beginning at a point on the northerly line of said lot 1, distant 16 feet westerly from the northeast corner thereof; thence easterly to a point on the easterly line of said lot 1, distant 9 feet southerly from the said northeast corner thereof.

TO HAVE AND TO HOLD the above granted and described right of way unto the said The City of San Diego, its successors and assigns forever, as a right of way for a storm drain.

IN WITNESS WHEREOF, said corporation has caused this instrument to be executed by its proper officers and its corporate seal to be affixed this 24th day of June 1921.

UNION TRUST COMPANY OF SAN DIEGO.

BY Jno F. Forward, President

Attest, Jas. D. Forward, Secretary

(SEAL)
State of California,)
)ss.
County of San Diego,)

On this 24th day of June A.D. Nineteen Hundred and Twenty-one, before me, W. E. Bartlett a Notary Public in and for said county, residing therein, duly commissioned and sworn, personally appeared Jno. F. Forward known to me to be the President and Jas. D.

Forward known to me to be the Secretary of the corporation that executed the within instrument, known to me to be the persons who executed the within instrument on behalf of the corporation within named, and acknowledged to me that such corporation executed the same.
IN WITNESS WHEREOF, I have hereunto set my hand and affixed my official seal, in the County of San Diego, State of California, the day and year in this certificate first above written.
(SEAL)

W. E. Bartlett
Notary Public in and for said County and State.
RECORDED AT REQUEST OF CITY CLERK Jul 1 1921 At 11 Min. past 1 o'clock P M in Book No. 844 of Deeds Page 351 Et. Seq., Records of San Diego County, California.
John H. Ferry, County Recorder
By N. C. Parsons, Deputy.

GRANT DEED.

We, Jim C. Slaughter and Ruby M. Slaughter, husband and wife, FOR AND IN CONSIDERATION OF One Dollar, DO HEREBY GRANT TO the City of San Diego, a Municipal Corporation, in the County of San Diego, State of California, ALL THAT REAL PROPERTY situated in the City of San Diego, County of San Diego, State of California, bounded and described as follows:
A strip of land 18 feet in width, over and across lot 2, block 14, T. J. Higgins Addition, according to Map thereof No. 242, filed in the Office of the County Recorder of San Diego County, California, and particularly described as follows, to-wit:
Beginning at the southwest corner of Lot 29, Block 242, University Heights; thence West along the south line of said lot 29 produced west to the east line of Herbert Street; thence south along the east line of Herbert Street, a distance of 18 feet; thence east to a point on the east line of said lot 2, block 14, distant 18 feet south from the point of beginning; thence north along the east line of said lot 2, block 14, to the point or place of beginning.
TO HAVE AND TO HOLD THE ABOVE granted and described premises unto the said grantee, its successors and assigns, forever for street purposes; as and for a public alley
WITNESS our hands and seals this 22nd day of June 1921.

JIM C. SLAUGHTER (SEAL)
RUBY M. SLAUGHTER (SEAL)

STATE OF CALIFORNIA,)
County of San Diego,) ss.

On this 22nd day of June A.D. Nineteen Hundred and Twenty-one before me, A. S. Monroe a Notary Public in and for said County, residing therein, duly commissioned and sworn, personally appeared Jim C. Slaughter and Ruby M. Slaughter known to me to be the persons described in and whose names are subscribed to the within instrument, and acknowledged to me that they executed the same.

IN WITNESS WHEREOF, I have hereunto set my hand and affixed my Official Seal, at my office, in the City of San Diego, County of San Diego, State of California, the day and year in this certificate first above written.
(SEAL)

A. S. MONROE
Notary Public in and for the County of San Diego, State of California.
RECORDED AT REQUEST OF CITY CLERK Jul 1 1921 at 10 Min. past 1 O'clock P M in Book No. 844 of Deeds Page 350 Et. Seq., Records of San Diego County, California.
John H. Ferry, County Recorder
By N. C. Parsons, Deputy.

I HEREBY CERTIFY that the above and foregoing is a full, true and correct copy of EASEMENT from Union Trust Company to The City of San Diego, California, being Document No. 136605; also of GRANT DEED from Jim C. & Ruby M. Slaughter to the City of San Diego, California, being Document No. 136606.

ALLEN H. WRIGHT,
City Clerk of the City of San Diego, California.
BY _____ DEPUTY.

RIGHT OF WAY CONTRACT.

We, Lillian Cecelia Holland, Mabel Gertrude Holland and Mary Evelyn Holland FOR AND IN CONSIDERATION of the benefits to accrue by the location and construction of a storm drain in the City of San Diego, California, through and across the property hereinafter described, and in consideration of the sum of One Dollar (\$1.00) to us in hand paid, the receipt whereof is hereby acknowledged, do hereby grant to The City of San Diego, a municipal corporation, in the County of San Diego, State of California, an easement and right of way for the construction and maintenance of said storm drain, through, along and across all that certain real property, situate in the City of San Diego, County of San Diego, State of California, particularly described as follows, to-wit:

Lot 18, Block 69, Middletown Addition, according to the Map thereof filed in the Office of the County Clerk of the County of San Diego, California.
The center line of said storm drain to be located as follows: Beginning on the south-westerly line of said lot 18, distant 20.33 feet southeasterly from the most westerly corner of said lot 18; thence northeasterly to a point on the north easterly line of said lot 18, distant 21 feet southeasterly from the most northerly corner of said lot 18.

TO HAVE AND TO HOLD the above granted and described right of way unto the said The City of San Diego, its successors and assigns forever, as a right of way for a storm drain.
IN WITNESS WHEREOF we have hereunto set our hands and seals this 16th day of March, 1921.

Lillian Cecelia Holland (Seal)
Mabel Gertrude Holland (Seal)
Mary Evelyn Holland

State of California,)
County of San Diego,) ss.

On this 16th day of March, in the year A.D. Nineteen Hundred and twenty-one, before me A. S. Monroe a Notary Public in and for said County of San Diego, personally appeared Lillian Cecelia Holland; Mabel Gertrude Holland and Mary Evelyn Holland known to me to be their persons whose names are subscribed to the within instrument and acknowledged to me that they executed the same.

IN WITNESS WHEREOF, I have hereunto set my hand and affixed my Notarial Seal, in the County of San Diego, State of California, the day and year first above written.

A. S. Monroe
Notary Public in and for said County and State.
Recorded at Request of City Clerk Jul 7 1921 At 38 Min. past 10 o'clock A M in Book No. 852 of deeds Page 499 Et. Seq., Records of SAN DIEGO COUNTY, CALIFORNIA.
JOHN H. FERRY, County Recorder,
By N. C. Parsons, Deputy.

I HEREBY CERTIFY that the above and foregoing is a full, true and correct copy of

RIGHT OF WAY CONTRACT from Lillian C. Holland et al to The City of San Diego, California, Being Document No. 136699.

ALLEN H. WRIGHT,
City Clerk of the City of San Diego, California.
BY Arvid W. Lick DEPUTY.

R I G H T O F W A Y C O N T R A C T .

SOUTHERN TRUST AND COMMERCE BANK, a corporation, organized and existing under and by virtue of the laws of the State of California, FOR AND IN CONSIDERATION of the benefits to accrue by the location and construction of a storm drain in the City of San Diego, California, through and across the property hereinafter described, and in consideration of the sum of One Dollar (\$1.00), the receipt whereof is hereby acknowledged, does hereby grant to The City of San Diego, a municipal corporation in the County of San Diego, State of California, an easement and right of way for the construction and maintenance of said storm drain, through, along and across all that certain real property situate in the City of San Diego, County of San Diego, State of California, particularly described as follows, to-wit:

Lot 24, Block 83, Middletown Addition, according to the Map thereof filed in the Office of the County Clerk of the County of San Diego, State of California.

The center line of said storm drain to be located as follows:

Beginning at the intersection of the southeasterly line of said lot 24 with a line drawn parallel to and distant 2 feet west from the east line of Middletown Addition; thence north on a line parallel to and distant 2 feet west from the east line of Middletown Addition; thence north on a line parallel to and distant 2 feet west from the east line of said Middletown Addition, a distance of 30 feet to the north end of said storm drain.

TO HAVE AND TO HOLD the above granted and described right of way unto the said The City of San Diego, its successors and assigns forever, as a right of way for a storm drain.

IN WITNESS WHEREOF said corporation has caused this instrument to be executed by its proper officers and its corporate seal affixed this 6th day of June 1921.

SOUTHERN TRUST & COMMERCE BANK
By E. O. Hodge, President.
Attest: F. H. Thatcher, Secretary.

(SEAL)
State of California,)
County of San Diego,)

On this 6th day of June A.D. Nineteen Hundred and Twenty-one, before me, R. E. Hagenbruch a Notary Public in and for said county, residing therein, duly commissioned and sworn, personally appeared E. O. Hodge known to me to be the Vice President and F. H. Thatcher known to me to be the Secretary of the Corporation that executed the within instrument, known to me to be the persons who executed the within instrument on behalf of the corporation within named, and acknowledged to me that such corporation executed the same.

IN WITNESS WHEREOF, I have hereunto set my hand and affixed my official seal, in the County of San Diego, State of California, the day and year in this certificate first above written.

R. E. HAGENBRUCH
Notary Public in and for the County of San Diego, State of California.

(SEAL)
RECORDED AT REQUEST OF CITY CLERK JUL 7 1921 At 37 Min. past 10 o'clock A M in Book No. 852 of deeds Page 498 Et. Seq., Records of SAN DIEGO COUNTY, CALIFORNIA.
JOHN H. FERRY, County Recorder,
By N. C. Parsons, Deputy.

I HEREBY CERTIFY that the above and foregoing is a full, true and correct copy of RIGHT OF WAY CONTRACT from the Southern Trust & Commerce Bank to The City of San Diego, California, being Document No. 136700.

ALLEN H. WRIGHT,
City Clerk of the City of San Diego, California.
BY Arvid W. Lick DEPUTY.

R I G H T O F W A Y C O N T R A C T .

We James S. Wilson and Maud M. Wilson, husband and wife, FOR AND IN CONSIDERATION of the benefits to accrue by the location and construction of a storm drain in the City of San Diego, California, through and across the property hereinafter described, and in consideration of the sum of One Dollar (\$1.00) to us in hand paid, the receipt whereof is hereby acknowledged, do hereby grant to The City of San Diego, a municipal corporation in the County of San Diego, State of California, an easement and right of way for the construction and maintenance of said storm drain, through, along and across all that certain real property, situate in the City of San Diego, County of San Diego, State of California, particularly described as follows, to-wit:

Lot 6, Block 69, Middletown Addition, according to the Map thereof, filed in the Office of the County Clerk of the County of San Diego, California.

The center line of said storm drain to be located as follows: Beginning at a point on the southwesterly line of said Lot 6, distant 10 feet southeasterly from the most westerly corner of said Lot 6; thence northeasterly to a point on the northeasterly line of said Lot 6, distant 20.33 feet southeasterly from the most northerly corner of said Lot 6.

TO HAVE AND TO HOLD THE ABOVE granted and described right of way unto the said The City of San Diego, its successors and assigns forever, as a right of way for a storm drain.

IN WITNESS WHEREOF we have hereunto set our hands and seals this 7th day of May, 1921.

James S. Wilson (SEAL)
Maud M. Wilson (SEAL)

State of California,)
County of San Diego,) ss.

On this 7th day of May, in the year A.D. Nineteen Hundred and twenty-one, before me, A. S. Monroe a Notary Public in and for said County of San Diego, personally appeared James S. Wilson and Maud M. Wilson known to me to be their persons whose names are subscribed to the within instrument and acknowledged to me that they executed the same.

IN WITNESS WHEREOF, I have hereunto set my hand and affixed my Notarial Seal, in the County of San Diego, State of California, the day and year first above written.

A. S. Monroe
(SEAL) Notary Public in and for said County and State.

I HEREBY CERTIFY that the above and foregoing is a full, true and correct copy of Right of Way Contract from James S. Wilson et al. to the City of San Diego, California, being Document No. 136701.

By Fred. W. Sick Deputy.

JOHN H. FERRY, County Recorder
By N. C. Parsons, Deputy.

R I G H T O F W A Y A G R E E M E N T.

IN CONSIDERATION of the sum of Five Dollars by the Licensee to the Licensor paid, the receipt of which is hereby acknowledged, and the faithful performance by the Licensee of the covenants herein contained, the Licensor licenses the Licensee to construct and maintain a pipe line six inches in diameter (hereinafter called the "Crossing"), to be used for carrying sewage across the right of way of the Licensor at San Diego, California, the location thereof being more particularly shown upon the print hereto attached, marked "Exhibit A", hereby referred to and made a part hereof.

ALL THE COVENANTS AND PROVISIONS of this instrument shall be binding upon and inure to the benefit of the successors, legal representatives and assigns of the parties to the same extent and effect as the same are binding upon and inure to the benefit of the parties hereto, but no assignment hereof by the Licensee shall be binding upon the Licensor without the written consent of the Licensor.

THE ATCHISON, TOPEKA AND SANTA FE RAILWAY
COMPANY,
By W. B. Storey, its President

ALLEN H. WRIGHT,
Its City Clerk.

CITY OF SAN DIEGO,
Don M Stewart
Harry K. Weitzel
Jno A. Held
Virgilio Bruschi

On this 2nd day of July, 1921, before me Nelson W. Willard, a Notary Public in and for said County and State, personally appeared W. B. Storey known to me to be the President of the Atchison, Topeka and Santa Fe Railway Company, the corporation that executed the foregoing instrument, and acknowledged to me that such corporation executed the same.

NELSON W. WILLARD

(SEAL) Notary Public in and for said County and State.
I HEREBY CERTIFY that the above and foregoing is a full, true and correct copy of
RIGHT OF WAY AGREEMENT between the Atchison, Topeka & Santa Fe Railway Company and The City
of San Diego, California, being Document No. 136928.

By Fred W. Lick Deputy.

R I G H T O F W A Y A G R E E M E N T.

INDENTURE, made this 6th day of July, 1921, between THE ATCHISON, TOPEKA AND SANTA FE RAILWAY COMPANY, a Kansas corporation, hereinafter called the Railway Company, first party, and the CITY OF SAN DIEGO a municipal corporation of the State of California, hereinafter called the City, second party.

RECITALS. On July 31, 1917, the parties hereto entered into an indenture of license which is designated in the files of the Railway Company as Contract, Secretary's No. 15466 and in the files of the City as Document No. 111278, filed August 22, 1917, by Allen H. Wright, City Clerk, relating to the maintenance by the City of a pipe line along the Railway Company's railway right of way and under its tracks at San Diego, California. To that indenture of license there was attached a blue print of Divisions Engineer's Drawing No. L-9-578, which was marked "Exhibit A," and made a part thereof, which indicated the said pipe line as it then existed on the Railway Company's right of way. Since the execution and delivery of the aforesaid indenture a portion of said pipe line has been removed from the property of the Railway Company and it is now the desire of the parties to amend the aforesaid indenture by substituting the attached blue print for the blue print attached to said indenture so that the location of said pipe line as it now exists may be truly shown.

A G R E E M E N T.

IN CONSIDERATION of the premises it is mutually understood and agreed by and between the parties hereto as follows:

1. That the blue print of Division Engineer's Drawing No. L-3-4197, hereto attached, marked "Exhibit A," hereby referred to and made a part hereof, be and the same hereby is substituted in that certain indenture of license between the parties hereto made and entered into on the thirty-first day of July, 1917, and designated in the files of the Railway Company as Contract, Secretary's No. 15466 and in the files of the City as Document No. 111278, filed August 22, 1917, by Allen H. Wright, City Clerk, in place and stead of blue print of Division Engineer's Drawing No. L-8-578, thereto attached, marked "Exhibit A" and made a part thereof.

2. That the aforesaid indenture of license as hereby amended shall be and continue in force and effect under all its terms and conditions.

IN WITNESS WHEREOF, the parties hereto have duly executed this indenture the day and year first above written.

THE ATCHISON, TOPEKA AND SANTA FE
RAILWAY COMPANY,

BY W. H. Breevett
Its Assistant to General Manager
First Party.

(SEAL) ATTEST:
ALLEN H. WRIGHT,
City Clerk.

CITY OF SAN DIEGO,
BY Don M. Stewart
Harry K. Weitzel
Jno A. Held
Virgilio Bruschi

I Hereby Approve the form of the foregoing agreement this 23rd day of July, 1921.
S. J. Higgins,
City Attorney.

I HEREBY CERTIFY that the above and foregoing is a full, true and correct copy of Right of Way Agreement between the Atchison, Topeka and Santa Fe Railway Company and the City of San Diego, California, being Document No. 136986½.

ALLEN H. WRIGHT,
City Clerk of the City of San Diego, California.

By Arvid H. Lick Deputy.

GRANT DEED

Etta Adair, a widow, of the City of San Diego, California, For and in consideration of One Dollar, Do Hereby Grant to the City of San Diego, a Municipal Corporation, in the County of San Diego, State of California, ALL THAT REAL PROPERTY situated in the City of San Diego, County of San Diego, State of California, bounded and described as follows:

A Portion of Lot 20, Block 10, Mission Hills, according to Map thereof on file in the Office of the County Recorder of the County of San Diego, California, particularly described as follows:

Beginning at a point on the west line of said Lot 20, distant 23.15 feet north from the southwest corner thereof; thence northerly along the westerly line of said Lot 20, 44.60 feet to a point; thence southwesterly a distance of 32.75 feet to the point or place of beginning.

TO HAVE AND TO HOLD the above granted and described premises unto the said grantee, its successors and assigns, forever for street purposes; as and for a public alley

WITNESS my hand and seal this 2nd day of July 1921.

ETTA ADAIR (SEAL)

STATE OF CALIFORNIA,)
) SS.
COUNTY OF SAN DIEGO,)

On this 2nd day of July, A. D. Nineteen Hundred and Twenty-one before me, E. H. Brooks, a Notary Public in and for said County, residing therein, duly commissioned and sworn, personally appeared Etta Adair, known to me to be the person described in and whose name is subscribed to the within instrument, and acknowledged to me that she executed the same.

IN WITNESS WHEREOF, I have hereunto set my hand and affixed my Official Seal, at my office, in the City of San Diego, County of San Diego, State of California, the day and year in this certificate first above written.

(SEAL) E. H. BROOKS,
Notary Public in and for the County of San Diego,
State of California.

RECORDED AT REQUEST OF CITY CLERK JUL 27 1921 At 42 Min. past 10 o'clock A M in
Book No. 857 of Deeds. Page 166 Et. Seq., Records of SAN DIEGO COUNTY, CALIFORNIA.

John H. Ferry, County Recorder,
By N. C. Parsons, Deputy.

I HEREBY CERTIFY that the above and foregoing is a full, true and correct copy of Grant Deed from Etta Adair to The City of San Diego, California, being Document No. 136769.

ALLEN H. WRIGHT,
City Clerk of the City of San Diego, California.

BY Arvid H. Lick DEPUTY.

MORTGAGE RELEASE.

We, Peoples State Bank of Chula Vista, a corporation, Mortgagee under that certain mortgage executed July 19th, 1918, by James H. Leebrick and Carrie N. Leebrick, and recorded in Book 281 of Mortgages, at page 152, in the Office of the County Recorder of San Diego County, California, for and in consideration of the benefits to accrue by the location and construction of the hereinafter described public sewer, do hereby release to THE CITY OF SAN DIEGO, a municipal corporation in the County of San Diego, State of California, from the lien of the hereinabove mortgage, the right of way for a public sewer as described in that certain Right of Way Contract executed August 22nd, 1919, by J. H. Leebrick and Carrie N. Leebrick to The City of San Diego, and recorded in Book 794 of Deeds, at page 340, in said County Recorder's Office, over and across all that real property situated in the City of San Diego, County of San Diego, State of California, particularly described as follows, to-wit:

Lots 5 to 14, both inclusive, Block 31, H. P. Whitney's Addition, according to Map thereof No. 168, filed in the Office of the County Recorder of San Diego County, California.

The center line of said sewer to be located as shown upon the blue print sketch attached hereto and made a part hereof.

The said mortgagee hereby confirms and approves the location and construction of said sewer over said property as above described.

IN WITNESS WHEREOF, said corporation has caused this instrument to be executed by its proper officers and its corporate seal affixed this 5th day of July 1921.

PEOPLES STATE BANK OF CHULA VISTA, a Corporation
BY GREG. ROGERS

President

Attest Warner Edmonds

Secretary.

(SEAL)
State of California,)
) SS.
County of San Diego,)

On this 5th day of July A. D. Nineteen Hundred and Twenty-one, before me, Benj. F. Wigginton a Notary Public in and for said county, residing therein, duly commissioned and sworn, personally appeared Greg. Rogers known to me to be the President and Warner Edmonds known to me to be the Secretary of the corporation that executed the within instrument on behalf of the corporation within named, and acknowledged to me that such corporation executed the same.

IN WITNESS WHEREOF, I have hereunto set my hand and affixed my Official Seal, in the County of San Diego, State of California, the day and year in this certificate first above written.

(SEAL)

BENJ. F. WIGGINTON,

Notary Public in and for said County and State.

RECORDED AT REQUEST OF CITY CLERK JUL 27 1921 At 41 Min. past 10 o'clock A M in Book No. 49 of Sat. of Mtgs. Page 265 Et. Seq., records of SAN DIEGO COUNTY, CALIFORNIA.

JOHN H. FERRY, County Recorder,

By N. C. Parsons, Deputy.

I HEREBY CERTIFY that the above and foregoing is a full, true and correct copy of Mortgage Release from the Peoples State Bank of Chula Vista to the City of San Diego, California, being Document No. 136770.

ALLEN H. WRIGHT,

City Clerk of the City of San Diego, California.

By Fred W. Lick DEPUTY.

M O R T G A G E R E L E A S E.

San Diego Savings Bank, a corporation, mortgagee under that certain mortgage executed December 7th, 1918, by Edward H. Moran and Alice Moran, and recorded in Book 284 of Mortgages, at page 391, in the Office of the County Recorder of San Diego County, California, for and in consideration of the benefits to accrue by the location and construction of the hereinafter described public sewer, does hereby release to THE CITY OF SAN DIEGO, a municipal corporation in the County of San Diego, State of California, from the lien of the hereinabove mortgage, the right of way for a public sewer as described in that certain Right of Way Contract executed July 16th, 1919, by E. H. Moran and Alice D. Moran to The City of San Diego, and recorded in Book 793 of Deeds, at page 286, in said County Recorder's Office, over and across all that real property situated in the City of San Diego, County of San Diego, State of California, particularly described as follows, to-wit:

Lots 39 to 41, both inclusive, Block 34, H. P. Whitney's Addition, according to Map thereof No. 168, filed in the Office of the County Recorder of San Diego County, California.

The center line of said sewer to be located as shown upon the blue print sketch attached hereto and made a part hereof.

The said mortgagee hereby confirms and approves the location and construction of said sewer over said property as above described.

IN WITNESS WHEREOF, said corporation has caused this instrument to be executed by its proper officers and its corporate seal affixed this 23rd day of June 1921.

THE SAN DIEGO SAVINGS BANK

BY, M. T. GILMORE, PRESIDENT. (SEAL)

ATTEST, C. W. WILSON, SECRETARY.

State of California,)
) SS.
County of San Diego,)

On this 23rd day of June A. D. Nineteen Hundred and Twenty-one, before me, Ethel Mathers a Notary Public in and for said county, residing therein, duly commissioned and sworn, personally appeared M. T. Gilmore known to me to be the President and C. W. Wilson known to me to be the Secretary of the corporation that executed the within instrument on behalf of the corporation within named, and acknowledged to me that such corporation executed the same.

IN WITNESS WHEREOF, I have hereunto set my hand and affixed my Official Seal, in the County of San Diego, State of California, the day and year in this certificate first above written.

ETHEL MATHERS,

(SEAL)

Notary Public in and for said County and State.

RECORDED AT REQUEST OF CITY CLERK JUL 27 1921 At 40 Min. past 10 o'clock A M in Book No. 49 of Sat. of Mtgs. Page 264 Et. Seq., Records of SAN DIEGO COUNTY, CALIFORNIA,

JOHN H. FERRY, County Recorder

BY N. C. PARSONS, DEPUTY.

I HEREBY CERTIFY that the above and foregoing is a full, true and correct copy of Mortgage Release from The San Diego Savings Bank to the City of San Diego, California, being Document No. 136771.

ALLEN H. WRIGHT,

City Clerk of the City of San Diego, California.

By Fred W. Lick DEPUTY.

Q U I T C L A I M D E E D.

THIS INDENTURE, made this 29th day of August, 1921, between THE CITY OF SAN DIEGO, a municipal Corporation in the County of San Diego, State of California, party of the first part, and JAMES E. COLLUMB, of the City of San Diego, State of California, party of the second part, WITNESSETH:

That the said party of the first part for and in consideration of the sum of One Dollar (\$1.00), lawful money of the United States of America, to it in hand paid by the said party of the second part, the receipt whereof is hereby acknowledged, does by these presents, grant, bargain, sell, convey, release and forever quitclaim unto the said party of the second part and unto his heirs and assigns, all the right, title, interest and estate, to and in all that certain easement and right of way granted to The City of San Diego on the 23rd day of April, 1912, by F. D. Murtha, and recorded October 16th, 1913, in Book No. 628 of Deeds, page 58, et seq., records of San Diego County, California; through, along, over and across all that certain real property situated in The City of San Diego, County of San Diego, State of California, and more particularly described as follows, to-wit:

Lots "F" and "G" in Block two hundred and sixty-three (263) of Horton's Addition, according to map thereof filed in Deed Book No. 13, at page 552, on file in the office of the County Recorder of said San Diego County, California.

TO HAVE AND TO HOLD the said premises unto the said party of the second part, his heirs and assigns forever.

IN WITNESS WHEREOF, the said first party has caused this indenture to be executed by its proper officers theretofore duly authorized, this 29th day of August, 1921.

THE CITY OF SAN DIEGO.

(SEAL) ATTEST:

ALLEN H. WRIGHT,

CITY CLERK OF SAID CITY.

BY John L. Bacon,

Mayor of said City.

STATE OF CALIFORNIA,)
) SS.
 County of San Diego,)

On this 29th day of August, in the year One thousand nine hundred and twenty-one, before me, Y. A. Jacques, a Notary Public in and for the County of San Diego, State of California, personally appeared JOHN L. BACON, known to me to be the Mayor of The City of San Diego, the municipal corporation that executed the within instrument, and ALLEN H. WRIGHT, known to me to be the City Clerk of The City of San Diego, the municipal corporation that executed the within instrument, and acknowledged to me that such municipal corporation executed the same.

IN WITNESS WHEREOF, I have hereunto set my hand and affixed my official seal at my office in the County of San Diego, State of California, the day and year in this certificate first above written.

(SEAL)

Y. A. JACQUES,
 Notary Public in and for the County of San Diego,
 State of California.

I HEREBY CERTIFY that the above and foregoing is a full, true and correct copy of QUITCLAIM DEED from THE CITY OF SAN DIEGO to JAMES E. COLLUMB, being Document No. 137754.

ALLEN H. WRIGHT,
 City Clerk of the City of San Diego, California.

BY Fred W. Sick DEPUTY.

D E E D

We, Jennie B. Blethen and Frank E. Mackay, FOR AND IN CONSIDERATION of the benefits to accrue by the location, construction and maintenance of a sewer line through and across the property herein described, and in consideration of the sum of One Dollar (\$1.00) to them in hand paid, the receipt whereof is hereby acknowledged, do hereby grant to the City of San Diego, a municipal corporation, in the County of San Diego, State of California, an easement and right of way through, along and across all that certain real property situate in the City of San Diego, County of San Diego, State of California, particularly described as follows, to-wit:

West two (2) feet of South eighty (80) feet of lot 28 block 5 and South two (2) feet of North Sixty (60) feet of lots 27 and 28 block 5 Watkins & Biddle Add

TO HAVE AND TO HOLD the above granted and described right of way unto the said grantee, its successors and assigns forever, as a right of way for a sewer pipe line.

The purpose of this easement and right of way is for the construction and maintenance of a private sewer lateral inside the property lines, it being understood that the City of San Diego is not to be held liable for any damage resulting from the construction and maintenance of sewer laterals over and across this easement.

IN WITNESS WHEREOF, we have hereunto set our hands and seals this 23rd day of August, 1921.

JENNIE B. BLETHEN (SEAL)
 FRANK E. MACKAY (SEAL)

STATE OF CALIFORNIA,)
) SS.
 COUNTY OF SAN DIEGO,)

On this 23rd day of August A. D., 1921, before me, Agnes G. Ells a Notary Public in and for the said County of San Diego, State of California, residing therein, duly commissioned and sworn, personally appeared Jennie B. Blethen and Frank E. Mackay personally known to me to be the persons whose names are subscribed to the within Instrument, and they duly acknowledged to me that they executed the same.

IN WITNESS WHEREOF, I have hereunto set my hand and affixed my official seal, at my office in the County of San Diego, the day and year in this certificate first above written.

AGNES G. ELLS.

Notary Public in and for the County of San Diego,
 State of California.

(SEAL)

My Commission Expires October 18, 1924.

RECORDED AT REQUEST OF CITY CLERK AUG 25 1921 At 36 Min. past 9 o'clock A M in Book No. 855 of Deeds Page 188 Et. Seq., Records of SAN DIEGO COUNTY, CALIFORNIA.

JOHN H. FERRY, County Recorder.
 BY N. C. PARSONS, DEPUTY.

I HEREBY CERTIFY that the above and foregoing is a full, true and correct copy of Deed from JENNIE B. BLETHEN & FRANK E. MACKAY to THE CITY OF SAN DIEGO, CALIFORNIA, being Document No. 137672.

ALLEN H. WRIGHT,
 City Clerk of the City of San Diego, California.

BY Fred W. Sick DEPUTY.

D E E D.

I, HARVEY D. ALLEN, of The City of San Diego, County of San Diego, State of California, for and in consideration of the sum of One Dollar (\$1.00) and other valuable consideration,

DO HEREBY GRANT to The City of San Diego, a municipal corporation in the County of San Diego, State of California, all my right, title and interest in and to that certain sanitary sewer system, together with septic tank and effluent line, constructed in Allen Terrace in said City, under plans and specifications on file in the office of the City Engineer of the City of San Diego, being file No. 302.

TO HAVE AND TO HOLD the above granted and described sewer system unto the said grantee, its successors and assigns forever.

IN WITNESS WHEREOF, I have hereunto set my hand this 2nd day of May, 1921.

HARVEY D. ALLEN.

STATE OF CALIFORNIA,)
) SS.
 County of San Diego,)

On this 2nd day of May, A.D. Nineteen Hundred and twentyone, before me, A.S. Monroe, a Notary Public in and for said County, residing therein, duly commissioned and sworn, personally appeared HARVEY D. ALLEN, known to me to be the person described in and whose name is subscribed to the within instrument, and acknowledged to me that he executed the same.

IN WITNESS WHEREOF, I have hereunto set my hand and affixed my Official Seal, at my office, in San Diego, County of San Diego, State of California, the day and year in this certificate first above written.

(SEAL)

A. S. MONROE,
 Notary Public in and for the County of San Diego, State of California.

EXHIBIT "A"

ATTACHED TO CONTRACT BETWEEN
THE ATCHISON, TOPEKA AND SANTA FE RAILWAY COMPANY
AND
CITY OF SAN DIEGO

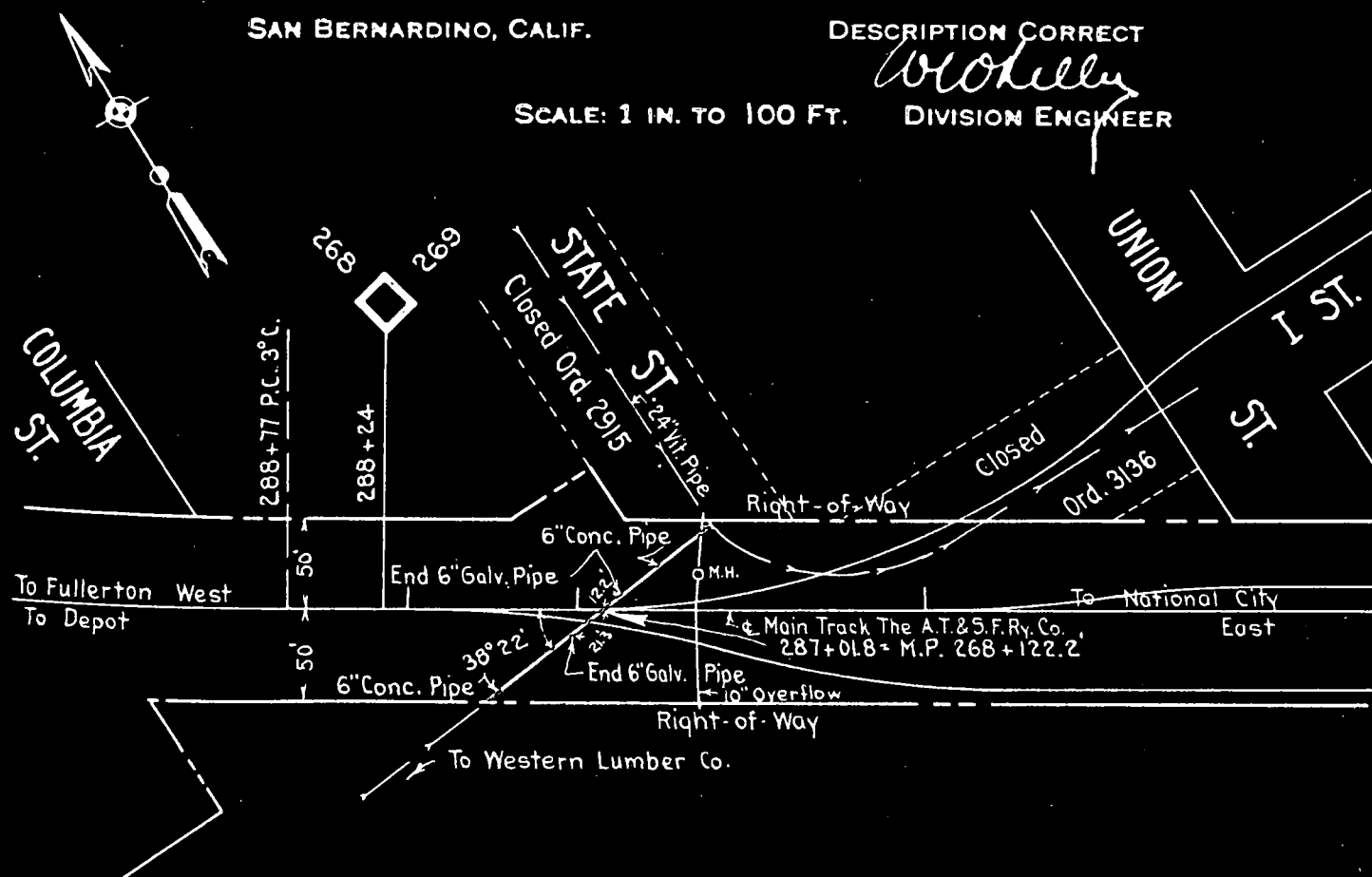
SAN BERNARDINO, CALIF.

DESCRIPTION CORRECT

SCALE: 1 IN. TO 100 FT.

DIVISION ENGINEER

W. H. Kelly



DESCRIPTION OF PIPE LINE UNDER TRACK

WIRE POST	STREET	PIPE CARRIES	PRESSURE	SIZE	KIND	THICKNESS	BASE OF TIE TO TOP OF PIPE	TOTAL CROSSER	ANGLE
268+122.2'	Near State St.	Sewage	Gravity	6"	Galv.	1/8"	4.1'		38° 22'


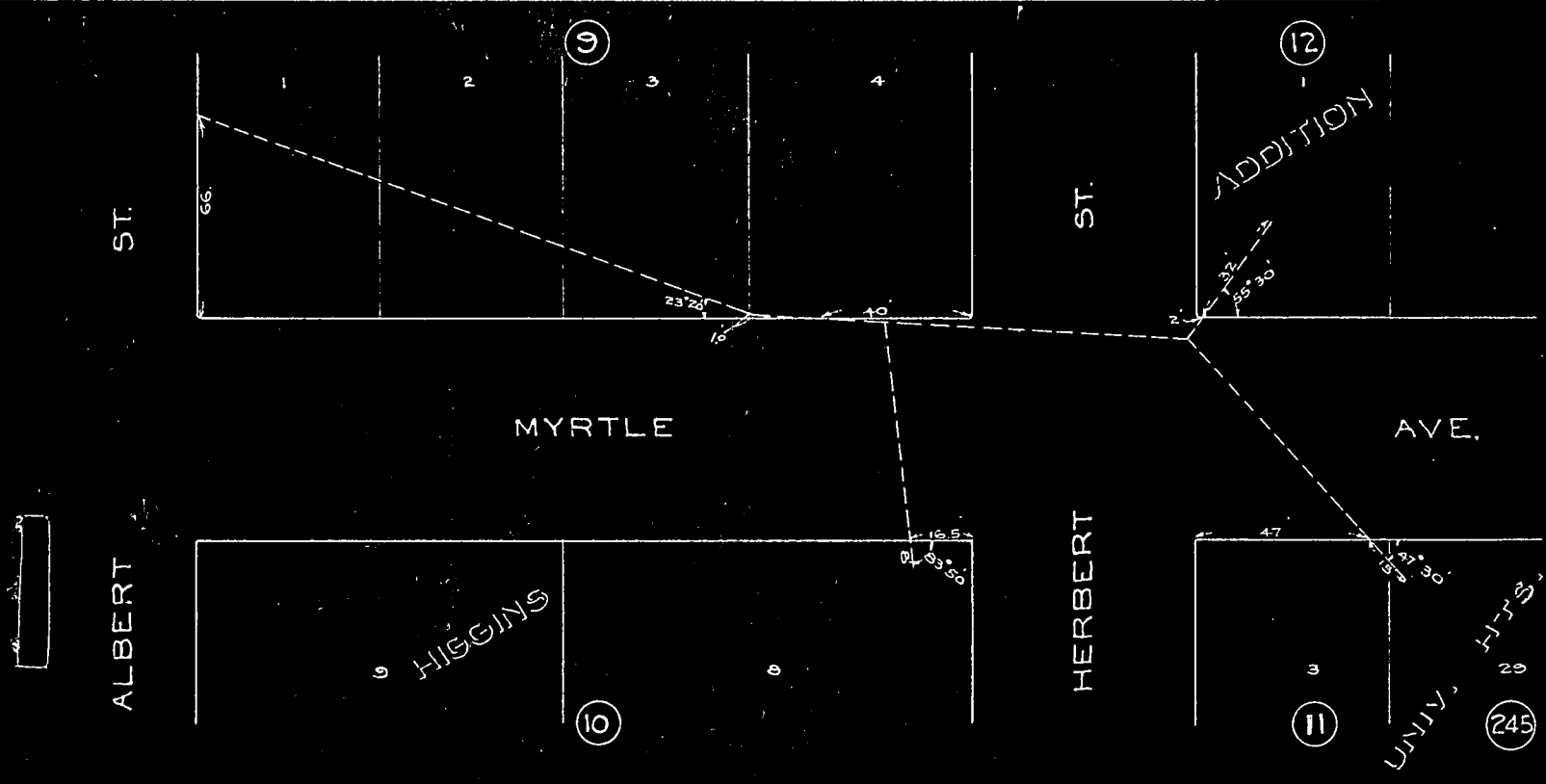
PIPE LINE IS LOCATED AS SHOWN IN RED

DIVISION ENGINEER'S DRAWING NO. L-3-3928

AT SAN DIEGO, SAN DIEGO COUNTY, CALIF.

022211

G.H. Fernald



DRAWN BY <u>H.W.J.</u> CHECKED BY _____ FIELD BOOKS <u><i>Field Books</i></u> CITY ENGINEER MGR. OF OPERATION	CITY OF SAN DIEGO--OPERATING DEPARTMENT Plat showing PROPOSED LOCATIONS OF STORM DRAINS ALONG MYRTLE AVENUE BETWEEN PARK BOULEVARD AND VERMONT STREET	DATE <u>August 1921</u> SCALE <u>1" = 50'</u> DRAWING NUMBER 572 B
---	---	--

JOHN H. FERRY, COUNTY RECORDER

ALLEN H. WRIGHT,

BY Fred W. Lick DEPUTY.

BY Fred W. Hick DEPUTY.

By Fred W Sick Deputy.

PIPE LINE LICENSE.

THIS INSTRUMENT, Made this 7th day of September 1921, between THE ATCHISON, TOPEKA AND SANTA FE RAILWAY COMPANY, a Kansas corporation (hereinafter called the "Licensor") party of the first part, and CITY OF SAN DIEGO, a Municipal Corporation of California, (Hereinafter called the "Licensee"), party of the second part.

IN CONSIDERATION of the sum of Five and No/100 DOLLARS, (\$5.00) in hand paid by the Licensee to the Licensor, the receipt of which is hereby acknowledged, and the faithful performance by the Licensee of the covenants herein contained, the Licensor licenses the Licensee to construct and maintain a pipe line two inches in diameter (hereinafter called the "CROSSING"), to be used for carrying water across or along the right of way of the Licensor at or near the station of Sorrento, San Diego County, California, said pipe line entering the Licensor's premises at a point opposite Mile Post 248 plus 3537.8', and leaving said premises at a point opposite Mile Post 248 plus 3537.0', the location thereof being more particularly shown upon the print hereto attached marked "Exhibit A" and made a part hereof.

IN CONSIDERATION of the foregoing license, the Licensee agrees, at its own cost and subject to the supervision and control of the Licensor's chief engineer, to locate, construct and maintain the CROSSING in such a manner and of such material that it will not at any time be a source of danger to or interference with the tracks, roadbed and property of the Licensor, or the safe operation of its railroad, and in the event that said CROSSING is to be used for oil or gas, it shall be constructed, installed and thereafter maintained in conformity with the plans and specifications shown on the print hereto attached, marked "Exhibit B" and made a part hereof. If at any time the Licensee shall, in the judgment of the Licensor fail to properly perform its obligations under this section, the Licensor may, at its option, itself perform such work as it deems necessary for the safe operation of its railroad, and in such event the Licensee agrees to pay, within fifteen days after bill shall have been rendered therefor, the cost so incurred by the Licensor, plus a sum equal to ten per cent thereof; but failure on the part of the Licensor to perform the obligations of the Licensee, shall not release the Licensee from liability hereunder for loss or damage occasioned thereby.

The Licensee further agrees at all times to indemnify and save harmless the Licensor against all claims, demands, actions or causes of action arising or growing out of any loss of or damage to property or injury to or death of persons which may be due in any manner to the construction, use, maintenance, state of repair or presence of the CROSSING, and to pay to the Licensor the full amount of any loss or damage which the Licensor may sustain, incur or become liable for on account thereof.

THIS LICENSE is given by the Licensor and accepted by the Licensee upon the express condition that the same is and at all times shall be revocable at the will of the Licensor, and whenever requested so to do by the Licensor, the Licensee agrees to abandon the use of the CROSSING and to remove the same and restore the right of way and tracks of the Licensor to the same condition in which they were prior to the placing of the said CROSSING thereunder. In case the Licensee shall fail to restore the Licensor's premises as aforesaid within ten days, the Licensor may proceed with such work at the expense of the Licensee. No termination hereof shall release the Licensee from any liability or obligation (whether of indemnity or otherwise) which may have attached or accrued previous to or which may be accruing at the time of such termination.

Any notice, request, instructions or revocation of this license to be given by the Licensor to the Licensee hereunder shall be deemed to be properly served if the same be delivered to the Licensee, or if deposited in the postoffice, postpaid, addressed to the Licensee at San Diego, California.

In the event that the Licensee herein embraces two or more persons or corporations, all the covenants and agreements of the Licensee herein shall be the joint and several covenants and agreements of such persons or corporations.

All the covenants and provisions of this instrument shall be binding upon and inure to the benefit of the successors, legal representatives and assigns of the parties to the same extent and effect as the same are binding upon and inure to the benefit of the parties hereto, but no assignment hereof by the Licensee, its successors, legal representatives or assigns, shall be binding upon the Licensor without the consent of the General Manager of the Licensor in each instance.

IN WITNESS WHEREOF, The parties have executed this agreement in duplicate the day and year first above written.

THE ATCHISON, TOPEKA AND SANTA FE RAILWAY COMPANY.

BY W. A. Brewer

Its Assistant to General Manager

CITY OF SAN DIEGO

By Don M. Stewart

By Harry K. Weitzel

By Fred A. Heilbron

By Jno A. Held (Licensee).

By Virgilio Bruschi

Councilmen

ATTEST:

ALLEN H. WRIGHT
(SEAL) CITY CLERK

I hereby approve the form of the foregoing Pipe Line License, this 20th day of September, 1921.

S. J. HIGGINS, CITY ATTORNEY,

BY ARTHUR F. H. WRIGHT,

DEPUTY CITY ATTORNEY.

I HEREBY CERTIFY that the above and foregoing is a full, true and correct copy of PIPE LINE LICENSE between THE ATCHISON, TOPEKA AND SANTA FE RAILWAY COMPANY and THE CITY OF SAN DIEGO, CALIFORNIA, being Document No. 138348.

ALLEN H. WRIGHT,

City Clerk of the City of San Diego, California.

BY Fred W. Sick DEPUTY.

D E E D.

I, EUNICE M. CRANE FOR AND IN CONSIDERATION of the benefits to accrue by the location, construction and maintenance of a sewer line through and across the property herein described, and in consideration of the sum of One Dollar (\$1.00) to me in hand paid, the receipt whereof is hereby acknowledged, do hereby grant to the City of San Diego, a municipal corporation in the County of San Diego, State of California, an easement and right of way through, along and across all that certain real property situate in the City of San Diego, County of San Diego, State of California, particularly described as follows, to-wit:

Lots Twenty (20) and Twenty-one (21) in Block Ten (10) of Fifth Street Addition, according to map thereof No. 577, filed in the office of the County Recorder of said San Diego County, January 10, 1889. Also all that portion of the West Thirty (W.30) feet of Third Street closed by Ordinance No. 3127, which adjoins said lots on the East.

TO HAVE AND TO HOLD the above granted and described right of way unto the said grantee, its successors and assigns forever, as a right of way for a sewer pipe line.

The purpose of this easement and right of way is for the construction and main-

A. B. THORSEN (SEAL)
MR'S. ELISABETH THORSEN (SEAL)

State of California,)
) SS
 County of San Diego.)

On this 10th day of September in the year one thousand nine hundred and twenty-one before me, J. B. McLees, County Clerk and ex-officio Clerk of the Superior Court in and for said County, which is a court of record having a seal, personally appeared A.B. Thorsen and Mrs. Elisabeth Thorsen known to me to be the person described in and whose names are subscribed to and who executed the annexed instrument, and acknowledged to me that he executed the same.

IN WITNESS WHEREOF, I have hereunto set my hand and affixed the seal of said Court at my office in the County of San Diego, the day and year in this Certificate first above written.

(SEAL)

J. B. MCLEES
 COUNTY CLERK AND EX-OFFICIO CLERK OF THE
 SUPERIOR COURT.

By Bernard G. Carroll, Deputy.

RECORDED AT REQUEST OF CITY CLERK OCT 25 1921 At 21 Min. past 11 o'clock AM
 in Book No. 861 of Deeds Page 375 Et. Seq., Records of SAN DIEGO COUNTY, CALIFORNIA.

JOHN H. FERRY, County Recorder.

By N. C. Parsons, Deputy.

I HEREBY CERTIFY that the above and foregoing is a full, true and correct copy of Right of Way contract between A. B. and Elisabeth Thorsen and The City of San Diego, being Document No. 138532.

RIGHT OF WAY CONTRACT.

I, ED. A. SEARS, FOR AND IN CONSIDERATION of the benefits to accrue by the location and construction of a storm drain by the City of San Diego, California, through and across the property hereinafter described, and in consideration of the sum of One Dollar (\$1.00), to me in hand paid, the receipt whereof is hereby acknowledged, do hereby grant to the City of San Diego, a municipal corporation in the County of San Diego, State of California, an easement and right of way for the construction and maintenance of a storm drain through, along and across all that certain real property, situate in the City of San Diego, County of San Diego, State of California, particularly described as follows, to-wit: Lot 8, Block 10, Higgins' Addition, according to Map thereof No. 242, filed in the office of the County Recorder of said County of San Diego, California.

Said easement and right of way being particularly shown on Plat 572 B hereto attached and made a part hereof.

TO HAVE AND TO HOLD the above granted and described right of way unto the said City of San Diego, its successors and assigns forever, as a right of way for a storm drain.

IN WITNESS WHEREOF I have hereunto set my hand and seal this 10th day of September, 1921.

STATE OF CALIFORNIA,)
) SS
 County of San Diego.)

On this 10th day of September in the year one thousand nine hundred and twenty-one before me, J. B. McLees, County Clerk and ex-officio Clerk of the Superior Court in and for said County, which is a court of record having a seal, personally appeared Ed. A. Sears known to me to be the person described in and whose name is subscribed to and who executed the annexed instrument, and acknowledged to me that he executed the same.

In Witness Whereof, I have hereunto set my hand and affixed the seal of said Court at my office in the County of San Diego, the day and year in this Certificate first above written.

J. B. MCLEES,
 County Clerk and Ex-officio Clerk of the
 Superior Court.

(SEAL)

By Bernard G. Carroll, Deputy.

RECORDED AT REQUEST OF CITY CLERK OCT 25 1921 At 22 Min. past 11 o'clock AM
 in Book No. 861 of Deeds Page 376 Et. Seq., Records of SAN DIEGO COUNTY, CALIFORNIA.

JOHN H. FERRY, County Recorder.

By N. C. Parsons, Deputy.

I HEREBY CERTIFY that the above and foregoing is a full, true and correct copy of Right of Way Contract between Ed. A. Sears and The City of San Diego, being Document No. 138533.

RIGHT OF WAY CONTRACT.

I, George W. Marston, FOR AND IN CONSIDERATION of the benefits to accrue by the location and construction of a storm drain the City of San Diego, California, through and across the property hereinafter described, and in consideration of the sum of One Dollar (\$1.00), to me in hand paid, the receipt whereof is hereby acknowledged, do hereby grant to the City of San Diego, a municipal corporation in the County of San Diego, State of California, an easement and right of way for the construction and maintenance of a storm drain through, along and across all that certain real property, situate in the City of San Diego, County of San Diego, State of California, particularly described as follows, to-wit:

Lots 12, 13 and 22, Block 221, and Lots 36 and 37, Block 220, all in University Heights, according to Map thereof in Lis Pendens Book 8, page 36 et seq., filed in the Office of the County Recorder of San Diego County, California.

Said easement and right of way being particularly shown on plat 572 B hereto attached and made a part hereof.

TO HAVE AND TO HOLD the above granted and described right of way unto the said City of San Diego, its successors and assigns forever, as a right of way for a storm drain.

IN WITNESS WHEREOF I have hereunto set my hand and seal this 10th day of September, 1921.

STATE OF CALIFORNIA,)
) SS
 County of San Diego.)

On this 10th day of September in the year one thousand nine hundred and twenty-one before me, J. B. McLees, County Clerk and ex-officio Clerk of the Superior Court in and for said County, which is a court of record having a seal, personally appeared George W. Marston known to me to be the person described in and whose name is subscribed to and who executed the annexed instrument, and acknowledged to me that he executed the same.

IN WITNESS WHEREOF, I have hereunto set my hand and affixed the seal of said Court at my office in the County of San Diego, the day and year in this Certificate first above written.

J. B. MCLEES,
 County Clerk and ex-officio Clerk of the Superior Court.

(SEAL)

By Bernard G. Carroll, Deputy.

RECORDED AT REQUEST OF CITY CLERK OCT 25 1921 At 25 Min. past 11 O'clock A M
 in Book No. 870 of Deeds Page 97 Et. Seq., Records of SAN DIEGO COUNTY, CALIFORNIA.

JOHN H. FERRY, COUNTY RECORDER
BY N. C. PARSONS, DEPUTY.

I HEREBY CERTIFY that the above and foregoing is a full, true and correct copy of
Right of Way Contract between George W. Marston and The City of San Diego, being Document
No. 138534.

ALLEN H. WRIGHT,
City Clerk of the City of San Diego, California.

BY Fred W. Sick DEPUTY.

RIGHT OF WAY CONTRACT.

I, T. M. RUSSELL, FOR AND IN CONSIDERATION of the benefits to accrue by the loca-
tion and construction of a storm drain by the City of San Diego, California, through and
across the property hereinafter described, and in consideration of the sum of One Dollar
(\$1.00), to _____ in hand paid, the receipt whereof is hereby acknowledged, do hereby grant
to the City of San Diego, a municipal corporation in the County of San Diego, State of Cali-
fornia, an easement and right of way for the construction and maintenance of a storm drain
through, along and across all that certain real property, situate in the City of San Diego,
County of San Diego, State of California, particularly described as follows, to-wit:
Lot 29, Block 245, University Heights, according to Map thereof in Lis Pendens
Book 8, page 36 et seq., filed in the office of the County Recorder of San Diego County,
California;
Said easement and right of way being particularly shown on Plat 572 B hereto at-
tached and made a part hereof.
TO HAVE AND TO HOLD the above granted and described right of way unto the said
City of San Diego, its successors and assigns forever, as a right of way for a storm drain.
IN WITNESS WHEREOF I have hereunto set my hand and seal this 13th day of Septem-
ber, 1921.

T. M. RUSSELL (SEAL)

STATE OF CALIFORNIA,)
) SS
County of San Diego.)

On this thirteenth day of September in the year one thousand nine hundred and
twenty-one before me, J. B. McLees, County Clerk and ex-officio Clerk of the Superior Court
in and for said County, which is a court of record having a seal, personall appeared T.M.
Russell known to me to be the person described in and whose name is subscribed to and who
executed the annexed instrument, and acknowledged to me that he executed the same.
IN WITNESS WHEREOF, I have hereunto set my hand and affixed the seal of said
Court at my office in the County of San Diego, the day and year in this Certificate first
above written.

J. B. MCLEES,
County Clerk and ex-officio Clerk of the Superior Court.
(SEAL) BY Bernard G. Carroll, Deputy.

RECORDED AT REQUEST OF CITY CLERK OCT 25 1921. At 23 Min. past 11 o'clock AM
in Book No. 861 of Deeds Page 377 Et. Seq., Records of SAN DIEGO COUNTY, CALIFORNIA.
JOHN H. FERRY, County Recorder,
By N.C.Parsons, Deputy.

I HEREBY CERTIFY that the above and foregoing is a full, true and correct copy of
Right of way Contract between T. M. Russell and The City of San Diego, being Document No.
138536.

ALLEN H. WRIGHT,
City Clerk of the City of San Diego, California.

BY Fred W. Sick DEPUTY.

D E E D

I, GEORGE P. SMITH, of San Diego, California FOR AND IN CONSIDERATION of the benefits
to accrue by the location, construction and maintenance of a sewer line through and across
the property herein described, and in consideration of the sum of One Dollar (\$1.00) to me
in hand paid, the receipt whereof is hereby acknowledged, I do hereby grant to the CITY OF
SAN DIEGO, STATE OF CALIFORNIA an easement and right-of-way through, along and across all
that certain real property situate in the City of San Diego, County of San Diego, State of
California, particularly described as follows, to-wit:-
Over and across that part of the North part of the South Seventy (70) feet of Lots
Twenty-seven (27) and Twenty-eight (28) in Block Fifteen (15) of REED & HUBBELL'S ADDITION,
in the City of San Diego, County of San Diego, State of California, as per the official
map on file in the Recorder's office of San Diego County, California.
TO HAVE AND TO HOLD the above granted and described right-of-way unto the said City of
San Diego, California, successors and assigns forever, as a right of way for a sewer pipe
line.
IN WITNESS WHEREOF, I have hereunto set my hand and seal this 21st day of January 1921.

GEORGE P. SMITH (SEAL)

STATE OF CALIFORNIA)
) SS
COUNTY OF SAN DIEGO,)

On this 21st day of January A.D., 1921, before me, Geo. W. Bowler a Notary Public in
and for the said County of San Diego, State of California, residing therein, duly commis-
sioned and sworn, personally appeared George P. Smith personally known to me to be the per-
son whose name is subscribed to the within Instrument, and he duly acknowledged to me that
he executed the same.
IN WITNESS WHEREOF, I have hereunto set my hand and affixed my official seal at my
office in the County of San Diego, the day and year in this certificate first above written.

Geo W. Bowler
(SEAL) Notary Public in and for the County of San Diego, State of California.

RECORDED AT REQUEST OF CITY CLERK NOV 5 1921 At 16 Min. past 10 o'clock A M in Book
No 870 of Deeds. Page 175 Et. Seq., Records of San Diego County, California.
JOHN H. FERRY, County Recorder,
By N. C. Parsons, Deputy.

I HEREBY CERTIFY that the above and foregoing is a full, true and correct copy of
DEED from George P. Smith to The City of San Diego, being Document No. 138881.

ALLEN H. WRIGHT,
City Clerk of the City of San Diego, California.

BY Fred W. Sick DEPUTY.

PIPE LINE LICENSE.

THIS INSTRUMENT, Made this 25th day of July 1921, between THE ATCHISON, TOPEKA AND SANTA FE RAILWAY COMPANY, a Kansas corporation (Hereinafter called the "Licensor") party of the first part, and CITY OF SAN DIEGO, a municipal corporation of California, (hereinafter called the "Licensee"), party of the second part. (\$)

IN CONSIDERATION of the sum of Five and No/100 Dollars, in hand paid by the Licensee to the Licensor, the receipt of which is hereby acknowledged, and the faithful performance by the Licensee of the covenants herein contained, the Licensor licenses the Licensee to construct and maintain a pipe line 4, 10 and 12 inches in diameter (hereinafter called the "CROSSING"), to be used for carrying water across or along the right of way of the Licensor at or near the station of San Diego, San Diego County, California, the location thereof being more particularly shown in and upon the print hereto attached marked "Exhibit A" and made a part hereof. Div. Eng. Drawing L-7-4196, dated June 10, 1921.

IN CONSIDERATION of the foregoing license, the Licensee agrees, at its own cost and subject to the supervision and control of the Licensor's chief engineer, to locate, construct and maintain the CROSSING in such a manner and of such material that it will not at any time be a source of danger to or interference with the tracks, roadbed and property of the Licensor or the safe operation of its railroad, and in the event that said CROSSING is to be used for oil or gas, it shall be constructed, installed and thereafter maintained in conformity with the plans and specifications shown on the print hereto attached, marked "Exhibit B" and made a part hereof. If at any time the Licensee shall, in the judgment of the Licensor fail to properly perform its obligations under this section, the Licensor may, at its option, itself perform such work as it deems necessary for the safe operation of its railroad, and in such event the Licensee agrees to pay, within fifteen days after bill shall have been rendered therefor, the cost so incurred by the Licensor, plus a sum equal to ten per cent thereof; but failure on the part of the Licensor to perform the obligations of the Licensee, shall not release the Licensee from liability hereunder for loss or damage occasioned thereby.

The Licensee further agrees at all times to indemnify and save harmless the Licensor against all claims, demands, actions or causes of action arising or growing out of any loss of or damage to property or injury to or death of persons which may be due in any manner to the construction, use, maintenance, state of repair or presence of the CROSSING, and to pay to the Licensor the full amount of any loss or damage which the Licensor may sustain, incur or become liable for on account thereof.

THIS LICENSE is given by the Licensor and accepted by the Licensee upon the express condition that the same is and at all times shall be revocable at the will of the Licensor, and whenever requested so to do by the Licensor, the Licensee agrees to abandon the use of the CROSSING and to remove the same and restore the right of way and tracks of the Licensor to the same condition in which they were prior to the placing of the said CROSSING thereunder. In case the Licensee shall fail to restore the Licensor's premises as aforesaid within ten days, the Licensor may proceed with such work at the expense of the Licensee. No termination hereof shall release the Licensee from any liability or obligation (whether of indemnity or otherwise) which may have attached or accrued previous to or which may be accruing at the time of such termination.

Any notice, request, instructions or revocation of this license to be given by the Licensor to the Licensee hereunder shall be deemed to be properly served if the same be delivered to the Licensee, or if deposited in the postoffice, postpaid, addressed to the Licensee at San Diego, California.

In the event that the Licensee herein embraces two or more persons or corporations, all the covenants and agreements of the Licensee herein shall be the joint and several covenants and agreements of such persons or corporations.

All the covenants and provisions of this instrument shall be binding upon and inure to the benefit of the successors, legal representatives and assigns of the parties to the same extent and effect as the same are binding upon and inure to the benefit of the parties hereto, but no assignment hereof by the Licensee shall be binding upon the Licensor without the consent of the General Manager of the Licensor.

IN WITNESS WHEREOF, The parties have executed this agreement in duplicate the day and year first above written.

THE ATCHISON, TOPEKA AND SANTA FE RAILWAY COMPANY.
By W. H. Brewer, Assistant to General
Manager.

CITY OF SAN DIEGO,
By -F.A. Rhodes-
its--Manager-of-Operation
Don M. Stewart
Harry K. Weitzel
Fred A. Heilbron
Jno A. Held.

SEAL
(ATTEST) ALLEN H. WRIGHT, City Clerk.
By Y. A. Jacques, Deputy

Members of Common Council. (Licensee)

I hereby approve the form of the foregoing Pipe Line License, this 31st day of October, 1921.

S. J. HIGGINS, City Attorney,
By Arthur F. A. Wright, Deputy.

I HEREBY CERTIFY that the above and foregoing is a full, true and correct copy of PIPE LINE LICENSE between THE ATCHISON, TOPEKA AND SANTA FE RAILWAY COMPANY and THE CITY OF SAN DIEGO, CALIFORNIA, being Document No. 139231.

ALLEN H. WRIGHT,
City Clerk of the City of San Diego, California.

By Fred A. Heilbron DEPUTY.

D E E D.

WE, James H. Richardson and Georgia A. Richardson, (husband and wife), FOR AND IN CONSIDERATION of the benefits to accrue by the location, construction and maintenance of a sewer line through and across the property herein described, and in consideration of the sum of One Dollar (\$1.00) to us in hand paid, the receipt whereof is hereby acknowledged, do hereby grant to the City of San Diego, a municipal corporation in the County of San Diego, State of California, an easement and right of way through, along and across all that certain real property situate in the City of San Diego, County of San Diego, State of California, particularly described as follows, to-wit:

Lot 6 Block 18 West End, according to the map thereof No. 590, filed in the office of the County Recorder of San Diego County, California.

TO HAVE AND TO HOLD the above granted and described right of way unto the said grantee, its successors and assigns forever, as a right of way for a sewer pipe line.

The purpose of this easement and right of way is for the construction and maintenance of a private sewer lateral inside the property lines, it being understood that the City

IN WITNESS WHEREOF, WE have hereunto set our hands and seals this 7th day of November 1921.

JAMES H. RICHARDSON (SEAL)
GEORGIA A. RICHARDSON (SEAL)

State of California,)
County of San Diego,) ss.

On this 7th day of November A.D. Nineteen Hundred and Twenty-one, before me, A. S. Monroe A Notary Public in and for said county, residing therein, duly commissioned and sworn, personally appeared James H. Richardson and Georgia A. Richardson known to me to be the persons described in and whose names are subscribed to the within instrument, and acknowledged to me that they executed the same.

IN WITNESS WHEREOF, I have hereunto set my hand and affixed my Official Seal, at my office in the County of San Diego, State of California, the day and year in this certificate first above written.

(S EAL)

A. S. MONROE
Notary Public in and for said County and State.

RECORDED AT REQUEST OF CITY CLERK NOV 22 1921 AT 41 Min. past 10 o'clock A M in Book No 867 of Deeds Page 260 E t. Seq., Records of SAN DIEGO COUNTY, CALIFORNIA.

JOHN H. FERRY, County Recorder
By N. C. Parsons, Deputy.

I HEREBY CERTIFY that the above and foregoing is a full, true and correct copy of DEED from James H. Richardson and Georgia A. Richardson to The City of San Diego, Being Document No. 139163.

ALLEN H. WRIGHT,
City Clerk of the City of San Diego, California.

BY Frederick A. Lick DEPUTY.

RIGHT OF WAY CONTRACT

I, Katherine Cummings, FOR AND IN CONSIDERATION of the benefits to accrue by the location and construction of a sewer line by the City of San Diego, California, through and across the property hereinafter described, and in consideration of the sum of One Dollar (\$1.00), to me in hand paid, the receipt whereof is hereby acknowledged, do hereby grant to the City of San Diego, a municipal corporation in the County of San Diego, State of California, an easement and right of way for the construction and maintenance of a line of sewers through, along and across all that certain real property, situate in the City of San Diego, County of San Diego, State of California, particularly described as follows, to-wit:

County Recorder of said San Diego County.

The center line of said sewer main to be located parallel to and one foot east from the west line of said lots 5 and 6.

TO HAVE AND TO HOLD the above granted and described right of way unto the said City of San Diego, its successors and assigns forever, as a right of way for a sewer pipe line.

IN WITNESS WHEREOF I have hereunto set my hand and seal this 12th day of November, 1921.

MRS KATHERINE CUMMINGS (SEAL)

STATE OF CALIFORNIA,)
County of San Diego.) ss.

On this 12 day of November in the year one thousand nine hundred and twenty-one before me, J. B. McLees, County Clerk and ex-officio Clerk of the Superior Court in and for said County, which is a court of record having a seal, personally appeared Katherine Cummings (Katherine Cummings) known to me to be the person described in and whose name is subscribed to and who executed the annexed instrument, and acknowledged to me that she executed the same.

IN WITNESS WHEREOF, I have hereunto set my hand and affixed the seal of said Court at my office in the County of San Diego, the day and year in this Certificate first above written.

(SEAL)

J. B. MCLees,
County Clerk and ex-officio clerk of the Superior Court.
By Bernard G. Carroll, Deputy.

RECORDED AT REQUEST OF CITY CLERK NOV 22 1921 At 42 Min. past 10 o'clock A M in Book No. 867 of Deeds Page 261 Et. Seq., Records of SAN DIEGO COUNTY, CALIFORNIA.

John H. Ferry, County Recorder
By N. C. Parsons, Deputy.

I HEREBY CERTIFY that the above and foregoing is a full, true and correct copy of Right of Way Contract between Katherine Cummings and The City of San Diego, being Document No. 139164.

ALLEN H. WRIGHT,
City Clerk of the City of San Diego, California.
BY *Fred H. Clark* DEPUTY.

RIGHT OF WAY CONTRACT

I, John C. Salisbury, FOR AND IN CONSIDERATION of the benefits to accrue by the location and construction of a sewer line by the City of San Diego, California, through and across the property hereinafter described, and in consideration of the sum of One Dollar (\$1.00), to me in hand paid, the receipt whereof is hereby acknowledged, do hereby grant to the City of San Diego, a municipal corporation in the County of San Diego, State of California, an easement and right of way for the construction and maintenance of a line of sewers, through, along and across all that certain real property, situate in the City of San Diego, County of San Diego, State of California, particularly described as follows, to-wit:

Lot 4, Block 1, West End, According to the map thereof filed in the Office of the County Recorder of San Diego County, Calif.

The center line of said sewer main to be located parallel to and one foot east from the west line of said lot 4.

TO HAVE AND TO HOLD the above granted and described right of way unto the said City of San Diego, its successors and assigns forever, as a right of way for a sewer pipe line.

IN WITNESS WHEREOF I have hereunto set my hand and seal this 10th day of November, 1921.

JOHN C. SALISBURY (SEAL)

State of California,)
) ss.
County of San Diego.)

On this 10 day of November in the year one thousand nine hundred and Twenty-one before me, J. B. McLees, County Clerk and ex-officio Clerk of the Superior Court in and for said County, which is a court of record having a seal, personally appeared John C. Salisbury known to me to be the person described in and whose name is subscribed to and who executed the annexed instrument, and acknowledged to me that he executed the same.

IN WITNESS WHEREOF, I have hereunto set my hand and affixed the seal of said Court at my office in the County of San Diego, the day and year in this Certificate first above written.

J. B. MCLEES,
County Clerk and ex-officio Clerk of the Superior Court.

(SEAL)

BY BERNARD G. CARROLL, DEPUTY.

RECORDED AT REQUEST OF CITY CLERK NOV 22 1921 At 43 Min. past 10 o'clock AM in Book No. 867 of Deeds Page 262 Et. Seq., Records of San Diego County, California.

JOHN H. FERRY, County Recorder
By N. C. Parsons, Deputy.

I HEREBY CERTIFY that the above and foregoing is a full, true and correct copy of Right of Way Contract between the City of San Diego and John C. Salisbury, being Document No. 139165.

ALLEN H. WRIGHT,
City Clerk of the City of San Diego, California.

BY Fred H. Sick DEPUTY.

D E E D.

I, Alice Green, of the City of San Diego, California, FOR AND IN CONSIDERATION of the benefits to accrue by the location, construction and maintenance of a sewer line through and across the property herein described, and in consideration of the sum of One Dollar (\$1.00) to me in hand paid, the receipt whereof is hereby acknowledged, do hereby grant to The City of San Diego an easement and right of way through, along and across all that certain real property situate in the City of San Diego, County of San Diego, State of California, particularly described as follows, to-wit:

The West eighty (80) feet of Lots Twenty-five (25) and Twenty-six (26), Block Seventeen (17) La Jolla Park, lying west of the west line of the east Sixty-nine (69) feet of Lots Twenty-five (25) and Twenty-six (26), Block Seventeen (17), La Jolla Park; also the west thirty-eight (38) feet of Lots Twenty-five (25) and Twenty-six (26), Block Seventeen (17), La Jolla Park, lying west of the west line of the east one hundred eleven (111) feet of said Lots Twenty-five (25) and Twenty-six (26), Block Seventeen (17), La Jolla Park.

TO HAVE AND TO HOLD the above granted and described right of way unto the said City of San Diego, its successors and assigns forever, as a right of way for a sewer pipe line.

IN WITNESS WHEREOF, I have hereunto set my hand and seal this Eighteenth day of April, 1921.

ALICE GREEN (SEAL)

STATE OF CALIFORNIA,)
) ss.
County of San Diego,)

On this 18th day of April A. D., 1921, before me, I. L. Leszynsky a Notary Public in and for the said County of San Diego, State of California, residing therein, duly, commissioned and sworn, personally appeared Alice Green personally known to me to be the person whose name is subscribed to the within instrument, and she duly acknowledged to me that she executed the same.

IN WITNESS WHEREOF, I have hereunto set my hand and affixed my official seal, at my office in the County of San Diego, the day and year in this certificate first above written.

I. L. LESZYNSKY

(SEAL)

Notary Public in and for the County of San Diego, State of California.

My Commission expires Feb. 5, 1924.

RECORDED AT REQUEST OF CITY CLERK DEC 28 1921 At 20 Min. past 10 o'clock A M in Book No. 874 of Deeds Page 108 Et. Seq., Records of SAN DIEGO COUNTY, CALIFORNIA.

JOHN H. FERRY, COUNTY RECORDER
By N. C. Parsons, Deputy.

I HEREBY CERTIFY that the above and foregoing is a full, true and correct copy of DEED from Alice Green to The City of San Diego, California, being Document No. 139859.

ALLEN H. WRIGHT,
City Clerk of the City of San Diego, California.

BY Fred H. Sick DEPUTY.

D E E D.

I, GEORGE P. SMITH, of San Diego, California, FOR AND IN CONSIDERATION of the benefits to accrue by the location, construction and maintenance of a sewer line through and across the property herein described, and in consideration of the sum of One Dollar (\$1.00) to me in hand paid, the receipt whereof is hereby acknowledged, do I hereby grant to the CITY of San Diego, State of California, an easement and right of way through, along and across all that certain real property situate in the City of San Diego, County of San Diego, State of California, particularly described as follows to-wit:

Over and across that part of the North part of the South 70 feet of Lots 27 and 28 in Block 15 of REED & HUBBELL'S Addition, in the City of San Diego, County of San Diego, State of California, as per the official map on file in the Recorder's office of San Diego Co, Calif,

TO HAVE AND TO HOLD the above granted and described right of way unto the said City of San Diego, California successors and assigns forever, as a right of way for a sewer pipe line.

IN WITNESS WHEREOF, I have hereunto set my hand and seal this 21st day of January 1921.

GEORGE P. SMITH (SEAL)

STATE OF California)
) ss.
County of San Diego,)

On this 21st day of January A.D., 1921, before me, Geo. W. Bowler a Notary Public in and for the said County of San Diego, State of California, residing therein, duly, commissioned and sworn, personally appeared George P. Smith personally known to me to be the person whose name is subscribed to the within instrument, and he duly acknowledged to me that he executed the same.

In Witness Whereof, I have hereunto set my hand and affixed my official seal, at

Geo. W. Bowler

Notary Public in and for the County of San Diego, State of California.

JOHN H. FERRY, COUNTY RECORDER
By N. C. Parsons, Deputy.

ALLEN H. WRIGHT,

BY *Fred W Sick* DEPUTY.

D E E D.

Lot One (1) and Two (2) in Block Seven (7) of Watkins & Biddle's Addition, according to the official map thereof now on file in the office of the County Recorder of said San Diego County.

The purpose of this easement and right of way is for the construction and maintenance of a private sewer lateral inside the property lines, it being understood that the City of San Diego is not to be held liable for any damage resulting from the construction and maintenance of sewer laterals over and across this easement.

JOHN FRESE (SEAL)

On this 20th day of August A. D., 1921, before me, Lulu McFarland, a Notary Public in and for the said County of San Diego, State of California, residing therein, duly commissioned and sworn, personally appeared John Frese, personally known to me to be the person whose name is subscribed to the within Instrument, and he duly acknowledged to me that he executed the same.

LULU MCFARLAND

Notary Public in and for the County of San Diego,
State of California.

MY COMMISSION EXPIRES Dec. 7, 1922.

JOHN H. FERRY, COUNTY RECORDER
By N. C. Parsons, Deputy.

ALLEN H. WRIGHT,

BY Fred W. Lick DEPUTY.

D E E D.

The North One Hundred (N.100) feet of Lots Sixteen (16) and Seventeen (17) in Block Two Hundred Thirty (230) of University Heights in the City of San Diego, County of San Diego, State of California, according to the Amended map thereof made by G. A. d'Hemecourt, recorded in Book 8 page 36 se seq. of Lis Pendens in the office of the Recorder of said San Diego County.

The purpose of this easement and right of way is for the construction and maintenance of a private sewer lateral inside the property lines, it being understood that the City of San Diego is not to be held liable for any damage resulting from the construction and maintenance of sewer laterals over and across this easement.

J. L. BROWN (SEAL)
EDITH M. BROWN (SEAL)

On this 8th day of September, A. D., 1921, before me, Lela I. Stillman a Notary Public in and for the said County of San Diego, State of California, residing therein, duly, commissioned and sworn, personally appeared J. L. Brown and Edith M. Brown, husband and wife personally known to me to be the persons whose names are subscribed to the within instrument,

and they duly acknowledged to me that they executed the same.

IN WITNESS WHEREOF, I have hereunto set my hand and affixed my official seal, at my office in the County of San Diego, the day and year in this certificate first above written.

(SEAL)

LELA I. STILLMAN

Notary Public in and for the County of San Diego,
State of California.

MY COMMISSION EXPIRES APRIL 17th, 1924.

RECORDED AT REQUEST OF CITY CLERK Dec 28, 1921 At 20 Min. past 10 o'clock A M in Book No. 874 of Deeds Page 111 Et. Seq., Records of San Diego, California.

JOHN H. FERRY, COUNTY RECORDER
BY N. C. PARSONS, DEPUTY

I HEREBY CERTIFY that the above and foregoing is a full, true and correct copy of DEED from J. L. BROWN, ET UX, to THE CITY OF SAN DIEGO, being Document No. 139862.

ALLEN H. WRIGHT,

City Clerk of the City of San Diego, California.

BY Fred W. Sick DEPUTY.

D E E D.

SOUTHERN TITLE GUARANTY COMPANY, a corporation, organized under the laws of the State of California and having its principal place of business in the City of San Diego County of San Diego, State of California.

FOR AND IN CONSIDERATION of the benefits to accrue by the location, construction and maintenance of a sewer line through and across the property herein described, and in consideration of the sum of One Dollar (\$1.00) to it in hand paid, the receipt whereof is hereby acknowledged, does hereby grant to the City of San Diego, a municipal corporation in the County of San Diego, State of California, an easement and right of way through, along and across all that certain real property situate in the City of San Diego, County of San Diego, State of California, particularly described as follows, to-wit:

Lots Ten (10) and Eleven (11); the North twelve (12) feet of the West fifty (50) feet of Lot Thirteen (13); the West fifty (50) feet of Lot Fourteen (14); and the South three feet of the west fifty (50) feet of Lot Fifteen (15); in Block Sixty-four (64) of ARNOLD AND CHOATE'S ADDITION, according to the Map thereof No. 334, filed in the office of the Recorder of said San Diego County, November 29, 1872.

TO HAVE AND TO HOLD the above granted and described right of way unto the said grantee, its successors and assigns forever, as a right of way for a sewer pipe line.

The purpose of this easement and right of way is for the construction and maintenance of a private sewer lateral inside the property lines, it being understood that the City of San Diego is not to be held liable for any damage resulting from the construction and maintenance of sewer laterals over and across this easement.

IN WITNESS WHEREOF, SOUTHERN TITLE GUARANTY COMPANY, a corporation has caused this deed to be signed by its President and Secretary, and its corporate seal to be attached thereto this 3rd day of November, 1921.

(SEAL)

SOUTHERN TITLE GUARANTY COMPANY

BY A. P. JOHNSON JR. (SEAL)

President

R. S. REED (SEAL)

Secretary

STATE OF CALIFORNIA,)
) SS
COUNTY OF SAN DIEGO.)

On this 3rd day of November, in the year one thousand nine hundred and twenty-one before me, H. E. Crane a Notary Public in and for said County, personally appeared A. P. Johnson, Jr. known to me to be the President, and R. S. Reed, known to me to be the Secretary of the corporation that executed the within instrument, known to me to be the persons who executed the within instrument on behalf of the Corporation therein named, and acknowledged to me that such corporation executed the same.

IN WITNESS WHEREOF, I have hereunto set my hand and affixed my official seal the day and year in this Certificate first above written.

H. E. CRANE

(SEAL)

Notary Public in and for the County of San Diego,
State of California.

RECORDED AT REQUEST OF CITY CLERK DEC 28 1921 At 20 Min. past 10 o'clock AM in Book No. 872 of deeds Page 238 Et. Seq., Records of San Diego County, California.

JOHN H. FERRY, COUNTY RECORDER.
BY N. C. PARSONS, DEPUTY.

I HEREBY CERTIFY that the above and foregoing is a full, true and correct copy of DEED from the SOUTHERN TITLE GUARANTY COMPANY to THE CITY OF SAN DIEGO, being Document No. 139837.

ALLEN H. WRIGHT,

City Clerk of the City of San Diego, California.

BY Fred W. Sick DEPUTY.

D E E D.

I, Anna M. Peterson and Edwin L. Peterson, husband and wife, FOR AND IN CONSIDERATION of the benefits to accrue by the location, construction and maintenance of a sewer line through and across the property herein described, and in consideration of the sum of One Dollar (\$1.00) to us in hand paid, the receipt whereof is hereby acknowledged, do hereby grant to the City of San Diego, a municipal corporation in the County of San Diego, State of California, an easement and right of way through, along and across all that certain real property situate in the City of San Diego, County of San Diego, State of California, particularly described as follows, to-wit:

West Thirty Seven (37) Feet of the lots Twenty Five (25), Twenty Six (26), Twenty Seven (27) and Twenty Eight (28) of Block One (1) of O'Neill's Terrace, City of San Diego, County of San Diego, State of California, according to the official plat thereof on file in the office of the County Recorder of said San Diego County.

TO HAVE AND TO HOLD the above granted and described right of way unto the said grantee, its successors and assigns forever, as a right of way for a sewer pipe line.

The purpose of this easement and right of way is for the construction and maintenance of a private sewer lateral inside the property lines, it being understood that the City of San Diego is not to be held liable for any damage resulting from the construction and maintenance of sewer laterals over and across this easement.

IN WITNESS WHEREOF, We, Anna M. Peterson and Edwin L. Peterson have hereunto set our hands and seals this 29th day of October 1921.

ANNA M. PETERSON (SEAL)
ED. L. PETERSON (SEAL)

STATE OF California)
)ss
County of San Diego)

On this 31 day of Oct A.D. 1921, before me P. A. Nauman a Notary Public in and for said County and State personally appeared Anna M. Peterson and Edwin L. Peterson, wife and husband, known to me to be the persons whose names are subscribed to the foregoing instrument, and acknowledged to me that they executed the same.

Witness my hand and Official Seal the day and year in this certificate first above written.
P. A. NAUMAN
(SEAL)

Notary Public in and for said County and State.
Recorded at Request of City Clerk Dec 28 1921 At 20 Min. past 10 o'clock A M in Book No. 872 of deeds Page 239 Et. Seq., Records of San Diego County, California.

JOHN H. FERRY, COUNTY RECORDER
By N. C. Parsons, Deputy.

I HEREBY CERTIFY that the above and foregoing is a full, true and correct copy of DEED from ANNA M. PETERSON AND EDWIN L. PETERSON to the CITY OF SAN DIEGO, being Document No. 139838.

ALLEN H. WRIGHT,
City Clerk of the City of San Diego, California.

BY Fred W. Sick DEPUTY.

D E E D.

I, Anna C. O'Neill, For and in Consideration of the benefits to accrue by the location, construction and maintenance of a sewer line through and across the property herein described, and in consideration of the sum of One Dollar (\$1.00) to me in hand paid, the receipt whereof is hereby acknowledged, I do hereby grant to The City of San Diego, in the State of California, an easement and right of way through, along and across all that certain real property situate in the City of San Diego, County of San Diego, State of California, particularly described as follows, to-wit:

North fifty (50) feet of the south one hundred feet of lots five, six, seven and eight (5,6,7, & 8) Block Two Hundred Thirty-six (236) of University Heights, in the City of San Diego, California.

TO HAVE AND TO HOLD the above granted and described right of way unto the said The City of San Diego, in State of California, its successors and assigns forever, as a right of way for a 4" sewer pipe line.

IN WITNESS WHEREOF, I have hereunto set my hand and seal this 7th day of March 1921.
ANNA C. O'NEILL (SEAL)

STATE OF CALIFORNIA,)
)SS.
COUNTY OF SAN DIEGO,)

On this 11th day of March A.D., 1921, before me, Abram Rosenthal a Notary Public in and for the said County of San Diego, State of California, residing therein, duly commissioned and sworn, personally appeared Anna C. O'Neill personally known to me to be the person whose name is subscribed to the within Instrument, and he duly acknowledged to me that she executed the same.

IN WITNESS WHEREOF, I have hereunto set my hand and affixed my official seal, at my office in the County of San Diego, the day and year in this certificate first above written.
ABRAM ROSENTHAL
(SEAL)

Notary Public in and for the County of San Diego,
State of California.

My Commission expires Aug. 14, 1921.

Recorded at Request of City Clerk Dec 28 1921 At 20 Min. past 10 o'clock A M in Book No. 874 of Deeds Page 112 Et. Seq., Records of San Diego County, California.

JOHN H. FERRY, COUNTY RECORDER
BY N. C. PARSONS, DEPUTY.

I HEREBY CERTIFY that the above and foregoing is a full, true and correct copy of DEED from ANNA C. O'NEILL to THE CITY OF SAN DIEGO, being Document No. 139863.

ALLEN H. WRIGHT,
City Clerk of the City of San Diego, California.

BY Fred W. Sick DEPUTY:

D E E D.

I, Jennie E. Heilman and S. P. Heilman, husband and wife, FOR AND IN CONSIDERATION of the benefits to accrue by the location, construction and maintenance of a sewer line through and across the property herein described, and in consideration of the sum of One Dollar (\$1.00) to them in hand paid, the receipt whereof is hereby acknowledged, do hereby grant to The City of San Diego, in State of California, an easement and right of way through, along and across all that certain real property situate in the City of San Diego, County of San Diego, State of California, particularly described as follows, to-wit:

North forty (40) feet of Lots five, six, seven and eight (5,6,7 &8) Block Two Hundred Thirty-six (236) of University Heights, in the City of San Diego, California.

TO HAVE AND TO HOLD the above granted and described right of way unto the said The City of San Diego, State of California, its successors and assigns forever, as a right of way for sewer pipe lines.

IN WITNESS WHEREOF, we have hereunto set our hands and seals this 26th day of February 1921.

JENNIE E. HEILMAN (SEAL)
S. P. HEILMAN (SEAL)

STATE OF CALIFORNIA,)
)SS.
COUNTY OF SAN DIEGO,)

On this 26th day of Feb. A.D. Nineteen Hundred and Twenty-one (1921) before me, CHARLES C. DODSON, a Notary Public, in and for said County, residing therein, duly commissioned and sworn, personally appeared Jennie E. Heilman and S.P.Heilman,(husband and wife) known to me to be the persons described in and whose name are subscribed to the within instrument, and they acknowledged to me that they executed the same.

IN WITNESS WHEREOF, I have hereunto set my hand and affixed my Notarial Seal, at my office, in San Diego, County of San Diego, State of California, the day and year in this Certificate first above written.

CHARLES C. DODSON

Notary Public in and for the County of San Diego,
State of California.

(SEAL)
My Commission expires on the thirty-first day of Jan.1923.

Recorded at Request of City Clerk Dec 28 1921 At 20 Min. past 10 o'clock A M in Book No. 874 of Deeds Page 112 Et. Seq., Records of San Diego County, California.
JOHN H. FERRY, COUNTY RECORDER.
BY N. C. PARSONS, DEPUTY.

I HEREBY CERTIFY that the above and foregoing is a full, true and correct copy of DEED from Jennie E. Heilman and S. P. Heilman to THE CITY OF SAN DIEGO, being Document No. 139864.
ALLEN H. WRIGHT,
City Clerk of the City of San Diego, California.
BY Fred W. Sick DEPUTY.

D E E D.

WE, CHRIS M. ANDERSEN AND FREDA E. ANDERSEN, husband and wife FOR AND IN CONSIDERATION of the benefits to accrue by the location, construction and maintenance of a sewer line through and across the property herein described, and in consideration of the sum of One Dollar (\$1.00) to us in hand paid, the receipt whereof is hereby acknowledged, do hereby grant to the City of San Diego, a municipal corporation in the County of San Diego, State of California, an easement and right of way through, along and across all that certain real property situate in the City of San Diego County of San Diego, State of California, particularly described as follows, to-wit:
The South forty feet (S.40) of Lot Sixteen (16) in Block Two hundred Thirty (230) of University Heights, in the City of San Diego, County of San Diego, State of California, according to the Amended Map thereof made by G. A. d'Hemecourt, in Book 8, page 36 et seq of Lis Pendens, in the office of the Recorder of said San Diego County.
TO HAVE AND TO HOLD the above granted and described right of way unto the said grantee, its successors and assigns forever, as a right of way for a sewer pipe line.
The purpose of this easement and right of way is for the construction and maintenance of a private sewer lateral inside the property lines, it being understood that the City of San Diego is not to be held liable for any damage resulting from the construction and maintenance of sewer laterals over and across this easement.
IN WITNESS WHEREOF, WE have hereunto set our hands and seals this seventh day of September, 1921.

Chris M. Andersen (SEAL)
Freda E. Andersen (SEAL)

STATE OF CALIFORNIA,)
)ss.
County of San Diego,)

On this 7th day of September, A.D., 1921, before me, Lela I. Stillman A Notary Public in and for the said County of San Diego, State of California, residing therein, duly, commissioned and sworn, personally appeared Chris M. Andersen and Freda E. Andersen, husband and wife personally known to me to be the persons whose names are subscribed to the within instrument, and they duly acknowledged to me that they executed the same.

IN WITNESS WHEREOF, I have hereunto set my hand and affixed my official seal, at my office in the County of San Diego, the day and year in this certificate first above written.
(SEAL)

Lela I. Stillman
Notary Public in and for the County of San Diego,
State of California.

MY COMMISSION EXPIRES April 17th, 1924.
Recorded at Request of City Clerk Dec 28 1921 At 20 Min. past 10 o'clock AM in Book No. 874 of Deeds Page 113 Et. Seq., Records of San Diego County, California.
JOHN H. FERRY, COUNTY RECORDER
By N. C. Parsons, Deputy.

I HEREBY CERTIFY that the above and foregoing is a full, true and correct copy of DEED from Chris M. Andersen et ux to The City of San Diego, being Document No. 139865.
ALLEN H. WRIGHT,
City Clerk of the City of San Diego, California.
BY Fred W. Sick DEPUTY.

D E E D.

I, GUY JOHNS NORWOOD, FOR AND IN CONSIDERATION of the benefits to accrue by the location, construction and maintenance of a sewer line through and across the property herein described, and in consideration of the sum of One Dollar (\$1.00) to me in hand paid, the receipt whereof is hereby acknowledged, do hereby grant to the City of San Diego, a municipal corporation in the County of San Diego, State of California, an easement and right of way through, along and across all that certain real property situate in the City of San Diego, County of San Diego, State of California, particularly described as follows, to-wit:

The East Forty-six and two-thirds (46 2/3) feet of Lots 25, 26 and 27, Block 171, University Heights, according to official map thereof filed in lis pendens Book 8, page 36, et seq., records of the County Recorder's Office of said County.

TO HAVE AND TO HOLD the above granted and described right of way unto the said grantee, its successors and assigns forever, as a right of way for a sewer pipe line.
The purpose of this easement and right of way is for the construction and maintenance of a private sewer lateral inside the property lines, it being understood that the City of San Diego is not to be held liable for any damage resulting from the construction and maintenance of sewer laterals over and across this easement.

IN WITNESS WHEREOF, I have hereunto set my hand and seal this 10th day of December, 1921.

GUY JOHNS NORWOOD (SEAL)

STATE OF CALIFORNIA,)
)Ss.
County of San Diego,)

On this 10th day of December, in the year A.D. Nineteen Hundred and twenty-one, before me, E. H. Brooks a Notary Public in and for said County of San Diego, personally appeared Guy Johns Norwood, known to me to be the person whose name is subscribed to the within instrument and acknowledged to me that he executed the same.

IN WITNESS WHEREOF, I have hereunto set my hand and affixed my Notarial Seal, in the County of San Diego, State of California, the day and year first above written.
(SEAL)

E. H. BROOKS
Notary Public in and for said County and State.

Recorded at Request of City Clerk Dec 28 1921 At 20 Min. past 10 o'clock A M in Book No. 874 of Deeds Page 114 Et. Seq., Records of San Diego County, California.
JOHN H. FERRY, COUNTY RECORDER
BY N. C. PARSONS, DEPUTY.

ALLEN H. WRIGHT,

BY Frederick W. Lick DEPUTY.

ALLEN H. WRIGHT,

BY Fred W. Lick DEPUTY.

I HEREBY CERTIFY that the above and foregoing is a full, true and correct copy of DEED from William V. Hill, et ux, to THE CITY OF SAN DIEGO, being Document No. 139868.

ALLEN H. WRIGHT,
City Clerk of the City of San Diego, California.

BY Fred W. Sick DEPUTY.

D E E D.

I, Caroline Ambuehl, a widow FOR AND IN CONSIDERATION of the benefits to accrue by the location, construction and maintenance of a sewer line through and across the property herein described, and in consideration of the sum of One Dollar (\$1.00) to me in hand paid, the receipt whereof is hereby acknowledged; do hereby grant to the City of San Diego a municipal corporation in the County of San Diego, State of California, an easement and right way through, along and across all that certain real property situate in the City of San Diego, County of San Diego, State of California, particularly described as follows, to-wit:

Lots One (1) and Two (2) in Block Sixty - Four (64) of Park Villas, according to map thereof No. 438, filed in the office of the Recorder of said San Diego County, October 14, 1887.

TO HAVE AND TO HOLD the above granted and described right of way unto the said grantee, its successors and assigns forever, as a right of way for a sewer pipe line.

The purpose of this easement and right of way is for the construction and maintenance of a private sewer lateral inside the property lines, it being understood that the City of San Diego is not to be held liable for any damage resulting from the construction and maintenance of sewer laterals over and across this easement.

IN WITNESS WHEREOF, I Caroline Ambuehl have hereunto set my hand and seal this 16th day of September 1921.

Caroline Ambuehl (Seal)

STATE OF CALIFORNIA,)
) SS.
COUNTY OF SAN DIEGO.)

On this 16th day of September, A. D. 1921, before me, P. C. Kelley a Notary Public in and for the said County of San Diego, State of California, residing therein, duly, commissioned and sworn, personally appeared Caroline Ambuehl personally known to me to be the person whose name is subscribed to the within instrument, and he duly acknowledged to me that she executed the same.

IN WITNESS WHEREOF, I have hereunto set my hand and affixed my official seal, at my office in the County of San Diego, the day and year in this certificate first above written.

P. C. KELLEY.

(SEAL) My Commission expires Mar. 18, 1925.

Notary Public in and for the County of San Diego,
State of California.

Recorded at request of City Clerk Dec 29 1921 At 5 Min. past 9 o'clock AM in Book No. 867 of Deeds Page 364 Et. Seq., Records of San Diego County, California.

JOHN H. FERRY, COUNTY RECORDER
BY N. C. PARSONS, DEPUTY.

I HEREBY CERTIFY that the above and foregoing is a full, true and correct copy of DEED from Caroline Ambuehl to THE CITY OF SAN DIEGO, being Document No. 139836.

ALLEN H. WRIGHT,

City Clerk of the City of San Diego, California.

BY Fred W. Sick DEPUTY.

D E E D.

I, George Watson Sarah M Watson FOR AND IN CONSIDERATION OF the benefits to accrue by the location, construction and maintenance of a sewer line through and across the property herein described, and in consideration of the sum of One Dollar (\$1.00) to us in hand paid, the receipt whereof is hereby acknowledged, do hereby grant to the City of San Diego, a municipal corporation, in the County of San Diego, State of California, an easement and right of way through, along and across all that certain real property situate in the City of San Diego, County of San Diego, State of California, particularly described as follows, to-wit:

Lot 12, Block 2, West End Add being 2 stores each 15 feet frontage, facing on University Ave numberd 2913 & 2915

TO HAVE AND TO HOLD the above granted and described right of way unto the said grantee, its successors and assigns forever, as a right of way for a sewer pipe line.

The purpose of this easement and right of way is for the construction and maintenance of a private sewer lateral inside the property lines, it being understood that the City of San Diego is not to be held liable for any damage resulting from the construction and maintenance of sewer laterals over and across this easement.

IN WITNESS WHEREOF, we have hereunto set our hands and seals this 17th day of June 1921.

GEO. WATSON (SEAL)
SARAH M. WATSON (SEAL)

STATE OF CALIFORNIA,)
) SS.
County of San Diego.)

On this 17th day of June A.D. 1921, before me, Claude M. Shell a Notary Public in and for the said County of San Diego, State of California, residing therein, duly, commissioned and sworn, personally appeared George Watson and Sarah Watson personally known to me to be the persons whose names are subscribed to the within instrument, and they duly acknowledged to me that they executed the same.

IN WITNESS WHEREOF, I have hereunto set my hand and affixed my official seal, at my office in the County of San Diego, the day and year in this certificate first above written.

CLAUDE M. SHELL

(SEAL) Notary Public in and for the County of San Diego,
State of California.

Recorded at Request of City Clerk Dec 28 1921 at 20 Min. past 10 o'clock A M in Book No. 872 of deeds Page 241 Et. Seq., Records of San Diego County, California.

JOHN H. FERRY, COUNTY RECORDER
BY N. C. PARSONS, Deputy.

I HEREBY CERTIFY that the above and foregoing if a full, true and correct copy of DEED from GEO. WATSON AND SARAH M. WATSON to THE CITY OF SAN DIEGO, being Document No. 139839.

ALLEN H. WRIGHT,

City Clerk of the City of San Diego, California.

BY Fred W. Sick DEPUTY.

A G R E E M E N T.

AGREEMENT, made this 13th day of October, 1921, between THE ATCHISON, TOPEKA AND SANTA FE RAILWAY COMPANY, a Kansas Corporation, hereinafter called the Railway Company, first party, and CITY OF SAN DIEGO, a municipal corporation of the State of California, hereinafter called the Licensee, second party, WITNESSETH:

IN CONSIDERATION of the sum of one dollars, in hand paid by the Licensee to the Railway Company, the receipt whereof is hereby acknowledged, and of the covenants and agreements of the Licensee hereinafter set forth, and of the faithful performance by the Licensee of the same, the Railway Company gives to the Licensee license and permission to construct, operate, and maintain fire alarm, power wires, conduits, electric lights and appurtenances, over, across, along and under the wharf operated by the Railway Company at San Diego, at the points and in the manner shown upon the print of Division Engineer's Drawing No. L-3-3999, hereto attached, marked Exhibit "A" hereby referred to and made a part hereof.

For convenience, said fire alarm, power wires, conduits, electric lights, and appurtenances are hereinafter sometimes called the Power Line.

IN CONSIDERATION of the foregoing license and permission, the Licensee covenants and agrees with the Railway Company as follows:

1. That the said Power Line shall be installed and maintained in the locations shown upon said Exhibit A.

2. That the kind and quality of material used for the said Power Line and the manner of construction, maintenance, repair, replacement, or removal thereof shall be subject to the approval of the Railway Company and in accordance with any statute or order of competent public authority; and the Licensee expressly agrees that before beginning any work of whatever nature upon and in connection with said Power Line the Railway Company shall be notified and may be present, in person or by representative, to see that the material and the work and the location thereof meets with its approval and satisfaction, and should any change in said Power Line be made at any time the same shall be made subject to said Railway Company's approval.

3. That should said Power Line or any part thereof at any time cross any tract or wires of the Railway Company, the poles supporting such crossing wires shall be of such height as will cause such crossing wires to clear the rails of any such track by not less than twenty-five feet and any wires of the Railway Company by not less than two feet.

4. That the Licensee will at all times maintain said Power Line in a safe and secure manner, and in a condition satisfactory to the Railway Company; that when and as often as the Railway Company shall make request therefor, it will, at its own cost, make any repairs to or changes in said Power Line, or will move said Power Line or any part thereof, as directed by the Railway Company, and if such repairs, changes or re-location shall not be made within ten (10) days after the giving of such request, the Railway Company shall have the right to perform the work and the Licensee hereby agrees to reimburse the Railway Company for the expense thereof.

5. That the Licensee will at all times indemnify and save harmless the Railway Company against all claims, demands, actions or causes of action, arising or growing out of the loss of or damage to property or injury or death of persons, resulting in any manner from the construction, maintenance, use, state of repair, or presence of the Power Line upon the Railway Company's premises, or the removal of said Power Line therefrom; and shall promptly pay to the Railway Company the full amount of any loss or damage which it may sustain, incur or become liable for, and all sums which the Railway Company may be compelled to pay in settlement of any claim on account thereof; provided, however, that the Licensee shall be given notice of such claim within a reasonable time after its presentation and an opportunity to contest the same at its own cost and expense.

6. That if at any time the Licensee shall fail or refuse to comply with or carry out any of the covenants herein contained, and such failure or refusal shall continue for a period of ten (10) days after written demand for such performance or compliance shall have been made upon the Licensee by the Railway Company, the Railway Company may, at its election, without notice, forthwith revoke this license, and in case of such election, or upon any termination hereof, the Licensee shall, upon request, forthwith remove the Power Line and restore the premises covered thereby to the condition in which they were prior to the construction of said Power Line. In case the Licensee shall fail to make such removal or restoration within ten (10) days, the Railway Company may proceed with such work, and the Licensee will promptly repay to the Railway Company the cost thereof. No termination hereof shall release the Licensee from any liability which may have attached or accrued previous to or which may be accruing at the time of such termination.

7. That the Railway Company shall have the right to terminate this license at any time upon giving to the Licensee 30 days written notice.

8. That this license shall be binding upon and inure to the benefit of the parties and their respective legal representatives, successors and assigns, but no assignment hereof by the Licensee shall be binding upon the Railway Company without the written consent of the Railway Company.

IN WITNESS WHEREOF, the parties have duly executed this instrument the day and year first above written.

THE ATCHISON, TOPEKA AND SANTA FE RAILWAY COMPANY,

BY W. H. BREWER

ITS ASSISTANT TO GENERAL MANAGER

First Party.

CITY OF SAN DIEGO,

By Virgilio Bruschi

Jno A Held

Fred A. Heilbron

Don M. Stewart

HARRY K. WEITZEL.

Members of the Common Council.

(SEAL) ATTEST:
ALLEN H. WRIGHT,
CITY CLERK.

I hereby approve the form of the foregoing agreement this 7th day of December, 1921.

S. J. Higgins, City Attorney.

I HEREBY CERTIFY that the above and foregoing is a full, true and correct copy of AGREEMENT between THE ATCHISON, TOPEKA & SANTA FE RAILWAY COMPANY and THE CITY OF SAN DIEGO, being Document No. 140218.

ALLEN H. WRIGHT,

City Clerk of the City of San Diego, California.

BY Fred H. Sick DEPUTY.

D E E D

I, Frank Horak FOR AND IN CONSIDERATION of the benefits to accrue by the location, construction and maintenance of a sewer line through and across the property herein described, and in consideration of the sum of One Dollar (\$1.00) to me in hand paid the receipt whereof is hereby acknowledged, do hereby grant to the City of San Diego, a municipal corporation in the County of San Diego, State of California, an easement and right of way through, along and across all that certain real property situate in the City of San Diego, County of San Diego, State of California, particularly described as follows, to-wit:

Lots "G" & "H" in Block Five (5) of N.W. Hensley's Addition in the City of San Diego, County of San Diego, State of California

TO HAVE AND TO HOLD the above granted and described right of way unto the said grantee, its successors and assigns forever, as a right of way for a sewer pipe line.

The purpose of this easement and right of way is for the construction and maintenance of a private sewer lateral inside the property lines, it being understood that the City of San Diego is not to be held liable for any damage resulting from the construction and maintenance of sewer laterals over and across this easement.

IN WITNESS WHEREOF, I, Frank Horak, have hereunto set my hand and seal this 8th day of December 1921.

FRANK HORAK (SEAL)

GENERAL ACKNOWLEDGEMENT

STATE OF CALIFORNIA,)
)SS
COUNTY OF SAN DIEGO,)

On this 8th day of December A.D., 1921, before me, Duncan D. McArthur a Notary Public in and for the said County of San Diego, State of California, residing therein, duly commissioned and sworn, personally appeared Frank Horak personally known to me to be the person whose name is subscribed to the within instrument, and he duly acknowledged to me that he executed the same.

IN WITNESS WHEREOF, I have hereunto set my hand and affixed my official seal, at my office in the County of San Diego, the day and year in this certificate first above written.

DUNCAN D. MCARTHUR

(SEAL) Notary Public in and for the County of San Diego, State of California.

My Commission Expires Oct. 30, 1922.
Recorded at Request of City Clerk Dec 28 1921 At 20 Min. past 10 o'clock A M in Book No. 872 of deeds Page 242 Et. Seq., Records of San Diego County, California.

JOHN H. FERRY, COUNTY RECORDER,
By N. C. Parsons, Deputy.

I HEREBY CERTIFY that the above and foregoing is a full, true and correct copy of DEED from FRANK HORAK to THE CITY OF SAN DIEGO, being Document No. 139840.

ALLEN H. WRIGHT,

City Clerk of the City of San Diego, California.

BY Fred W. Sick DEPUTY.

D E E D

I, S. R. GONGWER FOR AND IN CONSIDERATION of the benefits to accrue by the location, construction and maintenance of a sewer line through and across the property herein described, and in consideration of the sum of One Dollar (\$1.00) to me in hand paid, the receipt whereof is hereby acknowledged, do hereby grant to the City of San Diego, a municipal corporation in the County of San Diego, State of California, an easement and right of way through, along and across all that certain real property situate in the City of San Diego, County of San Diego, State of California, particularly described as follows, to-wit:

The west 45 feet of lots 8 and 9, in block 3 of Brookes Addition according to the map thereof No. 596, filed in the office of the County Recorder of said San Diego County April 23, 1889

TO HAVE AND TO HOLD the above granted and described right of way unto the said grantee, its successors and assigns forever, as a right of way for a sewer pipe line.

The purpose of this easement and right of way is for the construction and maintenance of a private sewer lateral inside the property lines, it being understood that the City of San Diego is not to be held liable for any damage resulting from the construction and maintenance of sewer laterals over and across this easement.

IN WITNESS WHEREOF, I have hereunto set my hand and seal this 12 day of December 1921.

S. R. GONGWER (SEAL)

GENERAL ACKNOWLEDGEMENT

STATE OF CALIFORNIA,)
)SS.
COUNTY OF SAN DIEGO,)

On this 12 day of Dec A.D., 1921, before me, P. A. Nauman a Notary Public in and for the said County of San Diego, State of California, residing therein, duly commissioned and sworn, personally appeared S. R. Gongwer personally known to me to be the person whose name is subscribed to the within Instrument, and he duly acknowledged to me that he executed the same.

IN WITNESS WHEREOF, I have hereunto set my hand and affixed my official seal, at my office in the County of San Diego, the day and year in this certificate first above written.

P. A. NAUMAN

(SEAL) Notary Public in and for the County of San Diego, State of California.

My Commission Expires 3/5 1922.
Recorded at Request of City Clerk Dec 28 1921 At 20 Min. past 10 o'clock A M in Book No. 872 of deeds Page 243 Et. Seq., Records of San Diego County, California.

JOHN H. FERRY, COUNTY RECORDER
By N. C. Parsons, Deputy.

I HEREBY CERTIFY that the above and foregoing is a full, true and correct copy of DEED from S. R. GONGWER to THE CITY OF SAN DIEGO, being Document No. 139841.

ALLEN H. WRIGHT,

City Clerk of the City of San Diego, California.

BY Fred W. Sick DEPUTY.

D E E D

WE, Edward L. Gee and Louise B. Gee, husband and wife, as joint tenants FOR AND IN CONSIDERATION of the benefits to accrue by the location, construction and maintenance of a sewer line through and across the property herein described, and in consideration of the sum of One Dollar (\$1.00) to us in hand paid, the receipt whereof is hereby acknowledged, do hereby grant to the City of San Diego, a municipal corporation in the County of San Diego, State of California, an easement and right of way through, along and across all that certain

real property situate in the City of San Diego, County of San Diego, State of California, particularly described as follows, to-wit:

Along easterly line of Lot Five (5), Block Eight (8) of Park Addition, city of San Diego from alley to a distance of 91 feet north of said alley, also across the rear of the north 50 feet of Lot 4 of said Block 8 and permitting the connection of house on Lot 6, of said Block 8 to said sewer

TO HAVE AND TO HOLD the above granted and described right of way unto the said grantee, its successors and assigns forever, as a right of way for a sewer pipe line.

The purpose of this easement and right of way is for the construction and maintenance of a private sewer lateral inside the property lines, it being understood that the City of San Diego is not to be held liable for any damage resulting from the construction and maintenance of sewer laterals over and across this easement.

IN WITNESS WHEREOF, we have hereunto set our hands and seals this 30th day of November 1921.

EDWARD L. GEE (SEAL)
LOUISE B. GEE (SEAL)

STATE OF CALIFORNIA,)
) SS.
COUNTY OF SAN DIEGO,)

On this 30th day of November A.D., 1921, before me, Edith M. Baum a Notary Public in and for the said County of San Diego, State of California, residing therein, duly commissioned and sworn, personally appeared Edward L. Gee & Louise B. Gee Husband & Wife personally known to me to be the persons whose names are subscribed to the within Instrument, and they duly acknowledged to me that they executed the same.

IN WITNESS WHEREOF, I have hereunto set my hand and affixed my official seal, at my office in the County of San Diego, the day and year in this certificate first above written. (SEAL) Edith M. Baum

My Commission expires Dec. 10-1921. Notary Public in and for the County of San Diego, State of California.

Recorded at Request of City Clerk Dec 28 1921 at 20 Min. past 10 o'clock A M in Book No. 872 of deeds Page 244 Et. Seq., Records of San Diego County, California.

JOHN H. FERRY, COUNTY RECORDER
N. C. Parsons, Deputy.

I HEREBY CERTIFY that the above and foregoing is a full, true and correct copy of DEED from Edward L. Gee and Louise B. Gee to the CITY OF SAN DIEGO, being Document No. 139842.

ALLEN H. WRIGHT,
City Clerk of the City of San Diego, California.

BY Frederick W. Sick DEPUTY.

D E E D.

I, Walter S. Wheeler and Alice M. Wheeler, husband and wife FOR AND IN CONSIDERATION of the benefits to accrue by the location, construction and maintenance of a sewer line through and across the property herein described, and in consideration of the sum of One Dollar (\$1.00) to us in hand paid, the receipt whereof is hereby acknowledged, do hereby grant to the City of San Diego, a municipal corporation in the County of San Diego, State of California, an easement and right of way through, along and across all that certain real property situate in the City of San Diego, County of San Diego, State of California, particularly described as follows, to-wit:

The west forty feet of lots 25 to 28 inclusive, block three Frary Heights,

TO HAVE AND TO HOLD the above granted and described right of way unto the said grantee, its successors and assigns forever, as a right of way for a sewer pipe line.

The purpose of this easement and right of way is for the construction and maintenance of a private sewer lateral inside the property lines, it being understood that the City of San Diego is not to be held liable for any damage resulting from the construction and maintenance of sewer laterals over and across this easement.

IN WITNESS WHEREOF, we have hereunto set our hands and seals this 22 day of November, 1921.

WALTER S. WHEELER (SEAL)
ALICE M. WHEELER (SEAL)

STATE OF CALIFORNIA,)
) SS.
COUNTY OF SAN DIEGO,)

On this 22 day of November A. D., 1921, before me, P. A. Nauman a Notary Public in and for the said County of San Diego, State of California, residing therein, duly commissioned and sworn, personally appeared Walter S. Wheeler and Alice M. Wheeler husband & wife personally known to me to be the persons whose names are subscribed to the within Instrument, and they duly acknowledged to me that they executed the same.

IN WITNESS WHEREOF, I have hereunto set my hand and affixed my official seal, at my office in the County of San Diego, the day and year in this certificate first above written. (SEAL) P. A. Nauman

My Commission expires 3/5-1923 Notary Public in and for the County of San Diego, State of California.

Recorded at request of City Clerk Dec 28 1921 At 20 Min. past 10 o'clock A M in Book No. 872 of deeds page 245 Et. Seq., Records of San Diego County, California.

JOHN H. FERRY, COUNTY RECORDER
BY N.C. PARSONS, DEPUTY.

I HEREBY CERTIFY that the above and foregoing is a full, true and correct copy of DEED from Walter S. Wheeler and Alice M. Wheeler to the City of San Diego, being Document No. 139843.

ALLEN H. WRIGHT,
City Clerk of the City of San Diego, California.

BY Frederick W. Sick DEPUTY.

D E E D.

I, Gordon R. Cloes FOR AND IN CONSIDERATION of the benefits to accrue by the location, construction and maintenance of a sewer line through and across the property herein described, and in consideration of the sum of One Dollar (\$1.00) to me in hand paid, the receipt whereof is hereby acknowledged, do hereby grant to the City of San Diego, a municipal corporation in the County of San Diego, State of California, an easement and right of way through, along and across all that certain real property situate in the City of San Diego, County of San Diego, State of California, particularly described as follows, to-wit:

Lot Twenty-two (22) of Block Eleven (11) Pauly's Addition to the City of San Diego, said line beginning at a point on the East line of said lot, which point is Eight (8) feet

North of the South line of said lot and running Westerly to a point on the West line of said lot, which point is Ten (10) feet Six (6) inches North of said South line of said lot.

TO HAVE AND TO HOLD the above granted and described right of way unto the said grantee, its successors and assigns forever, as a right of way for a sewer pipe line.

The purpose of this easement and right of way is for the construction and maintenance of a private sewer lateral inside the property lines, it being understood that the City of San Diego is not to be held liable for any damage resulting from the construction and maintenance of sewer laterals over and across this easement.

IN WITNESS WHEREOF, we have hereunto set our hands and seals this twelfth day of September 1921.

GORDON R. CLOES (SEAL)
ENID M. CLOES (SEAL)

GENERAL ACKNOWLEDGEMENT

STATE OF CALIFORNIA,)

) SS.

COUNTY OF SAN DIEGO,)

On this 12 day of September A.D., 1921, before me, R. E. Bock a Notary Public in and for the said County of San Diego, State of California, residing therein, duly commissioned and sworn, personally appeared Gordon R. Cloes & Enid M. Cloes personally known to me to be the persons whose names are subscribed to the within Instrument, and they duly acknowledged to me that they executed the same.

IN WITNESS WHEREOF, I have hereunto set my hand and affixed my official seal, at my office in the County of San Diego, the day and year in this certificate first above written.

(SEAL)

My Commission Expires July 23, 1922. Notary Public in and for the County of San Diego, State of California.

Recorded at Request of City Clerk Dec 28 1921 At 20 Min past 10 o'clock A M in Book No. 872 of deeds Page 246 Et. Seq., Records of San Diego County, California.

JOHN H. FERRY, COUNTY RECORDER
BY N. C. PARSONS, DEPUTY

I HEREBY CERTIFY that the above and foregoing is a full, true and correct copy of DEED from Gordon R. Cloes and Enid M. Cloes to the City of San Diego, being Document No. 139844.

ALLEN H. WRIGHT,
City Clerk of the City of San Diego, California.

BY Fred H. Sick DEPUTY.

D E E D.

I, Jacob Meyer and Lena R. Meyer, husband and wife, FOR AND IN CONSIDERATION of the benefits to accrue by the location, construction and maintenance of a sewer line through and across the property herein described, and in consideration of the sum of One Dollar (\$1.00) to us in hand paid, the receipt whereof is hereby acknowledged, do hereby grant to the City of San Diego, a municipal corporation in the County of San Diego, State of California, an easement and right of way through along and across all that certain real property situate in the City of San Diego, County of San Diego, State of California, particularly described as follows, to-wit:

The East Fifty (50) feet of Lot Two (2) in Block Two (2), of St Louis Heights, in the City of San Diego, County of San Diego, State of California.

TO HAVE AND TO HOLD the above granted and described right of way unto the said grantee, its successors and assigns forever, as a right of way for a sewer pipe line.

The purpose of this easement and right of way is for the construction and maintenance of a private sewer lateral inside the property lines, it being understood that the City of San Diego is not to be held liable for any damage resulting from the construction and maintenance of sewer laterals over and across this easement.

IN WITNESS WHEREOF, Jacob Meyer and Lena R. Meyer, have hereunto set their hands and seals this Thirtieth day of August, 1921.

JACOB MEYER (SEAL)
LENA R. MEYER (SEAL)

STATE OF CALIFORNIA,)

) SS.

COUNTY OF SAN DIEGO,)

On this 30th day of August, 1921, before me, R. H. McFadden, a Notary Public in and for the said County of San Diego, State of California, residing therein, duly commissioned and sworn, personally appeared Jacob Meyer and Lena R. Meyer, husband and wife, personally known to me to be the persons whose names are subscribed to the within Instrument, and they duly acknowledged to me that they executed the same.

IN WITNESS WHEREOF, I have hereunto set my hand and affixed my official seal, at my office in the County of San Diego, the day and year in this certificate first above written.

R. H. MCFADDEN

Notary Public in and for the County of San Diego, State of California.

Recorded at Request of City Clerk Dec 28 1921 At 20 Min. past 10 o'clock A M in Book No. 875 of Deeds Page 57 Et. Seq., Records of San Diego County, California.

JOHN H. FERRY, COUNTY RECORDER
BY N. C. PARSONS, DEPUTY.

I HEREBY CERTIFY that the above and foregoing is a full, true and correct copy of DEED from Jacob Meyer, et ux, to The City of San Diego, being Document No. 139845.

ALLEN H. WRIGHT,
City Clerk of the City of San Diego, California.

BY Fred H. Sick DEPUTY.

D E E D.

I, Elizabeth Snyder, FOR AND IN CONSIDERATION of the benefits to accrue by the location, construction and maintenance of a sewer line through and across the property herein described, and in consideration of the sum of One Dollar (\$1.00) to me in hand paid, the receipt whereof is hereby acknowledged, do hereby grant to the City of San Diego, a municipal corporation, in the County of San Diego, State of California, an easement and right of way through, along and across all that certain real property situate in the City of San Diego, County of San Diego, State of California, particularly described as follows to-wit:

North One Half (N. $\frac{1}{2}$) of North One Half (N. $\frac{1}{2}$) of Lots 23 and 24, Block 13 of Ocean Beach Park, cottage thereon #2178-Ebers St., also

TO HAVE AND TO HOLD the above granted and described right of way unto the said grantee, its successors and assigns forever, as a right of way for a sewer pipe line.

The purpose of this easement and right of way is for the construction and maintenance

IN WITNESS WHEREOF, I have hereunto set my hand and seal this 22nd day of August, 1921.
ELIZABETH SNYDER (SEAL)

STATE OF CALIFORNIA,)
) ss.
County of San Diego,)

IN WITNESS WHEREOF, I have hereunto set my hand and affixed my official seal, at my office in the County of San Diego, the day and year in this certificate first above written.

AGNES G. ELLS

(SEAL) Notary Public in and for the County of San Diego,

Recorded at Request of City Clerk Dec 28 1921 at 20 Min. past 10 o'clock A M in Book No. 875 of Deeds Page 58 Et. Seq., Records of San Diego County, California.

JOHN H. FERRY, COUNTY RECORDER
BY N. C. PARSONS, DEPUTY.

ALLEN H. WRIGHT,
City Clerk of the City of San Diego, California.

BY, *And W. Lick* DEPUTY.

D E E D.

The north 40 ft of Lots 21 to 24, inclusive of Block 4, Watkins and Biddles Addition To HAVE AND TO HOLD the above granted and described right of way unto the said grantee, its successors and assigns forever, as a right of way for a sewer pipe line.

IN WITNESS WHEREOF, I have hereunto set my hand and seal this 30th day of November 1921.

ANNIE E. CROY (SEAL)

STATE OF CALIFORNIA,)
) SS.
County of San Diego.)

IN WITNESS WHEREOF, I have hereunto set my hand and affixed my official seal, at my office in the County of San Diego, the day and year in this certificate first above written.

(SEAL)

Notary Public in and for the County of San Diego,
State of California.

My Commission expires March 19, 1922.

Recorded at request of City Clerk Dec 28 1921 At 20 Min. past 10 o'clock A. M. in
Book No. 875 of Deeds Page 59 Et. Seq., Records of San Diego County, California.

JOHN H. FERRY, COUNTY RECORDER
BY N. C. PARSONS, DEPUTY.

I HEREBY CERTIFY that the above and foregoing is a full, true and correct copy of DEED from Annie E. Croy to the City of San Diego, being Document No. 139847.

ALLEN H. WRIGHT,
City Clerk of the City of San Diego, California.

BY Fred K. Lick DEPUTY.

D E E D.

I, Frank Keller, of San Diego, California FOR AND IN CONSIDERATION of the benefits to accrue by the location, construction and maintenance of a sewer line through and across the property herein described, and in consideration of the sum of One Dollar (\$1.00) to in hand paid, the receipt whereof is hereby acknowledged, do hereby grant to the City of San Diego, a municipal corporation in the County of San Diego, State of California, an easement and right of way through, along and across all that certain real property situate in the City of San Diego, County of San Diego, State of California, particularly described as follows, to-wit:

Over Lots Twenty-two and twenty-three in Block One Hundred Thirty-two of Mannasse & Schillers Addition in the City of San Diego, Calif.

TO HAVE AND TO HOLD the above granted and described right of way unto the said grantee, its successors and assigns forever, as a right of way for a sewer pipe line.

The purpose of this easement and right of way is for the construction and maintenance of a private sewer lateral inside the property lines, it being understood that the City of San Diego is not to be held liable for any damage resulting from the construction and maintenance of sewer laterals over and across this easement.

IN WITNESS WHEREOF, I have hereunto set my hand and seal this 21st day of November 1921.

FRANK KELLER (SEAL)

STATE OF CALIFORNIA,)
)SS.

County of San Diego,)

On this 21st day of November A. D., 1921, before me, Geo W Bowler a Notary Public in and for the said County of San Diego, State of California, residing therein, duly commissioned and sworn, personally appeared Frank Keller personally known to me to be the person whose name is subscribed to the within Instrument, and he duly acknowledged to me that he executed the same.

IN WITNESS WHEREOF, I have hereunto set my hand and affixed my official seal at my office in the County of San Diego, the day and year in this certificate first above written.

GEO W BOWLER

(SEAL)

Notary Public in and for the County of San Diego,
State of California.

Recorded at Request of City Clerk Dec 28 1921 At 20 Min. past 10 o'clock A M in
Book No. 875 of Deeds Page 60 Et. Seq., Records of San Diego County, California.

JOHN H. FERRY, County Recorder
By. N.C. Parsons, Deputy.

I HEREBY CERTIFY that the above and foregoing is a full, true and correct copy of
DEED from Frank Keller to the City of San Diego, being Document No. 139848.

ALLEN H. WRIGHT,

City Clerk of the City of San Diego, California.

BY Arud W Sick DEPUTY.

D E E D.

I, Charles P. Edwards, 812 Beardsley St., San Diego, Calif. FOR AND IN CONSIDERATION of the benefits to accrue by the location, construction and maintenance of a sewer line through and across the property herein described, and in consideration of the sum of One Dollar (\$1.00) to me in hand paid, the receipt whereof is hereby acknowledged, do hereby grant to The City of San Diego, a municipal corporation in the County of San Diego, California, an easement and right of way through, along and across all that certain real property situate in the City of San Diego, County of San Diego, State of California, particularly described as follows to-wit:

Lot 26, in block 179, Manasse & Schiller's Subdivision of Peeble Lot 1157, etc., according to Map thereof N. 209, filed in the office of the County Recorder.

TO HAVE AND TO HOLD the above granted and described right of way unto the said The City of San Diego, its successors and assigns forever, as a right of way for a sewer pipe line.

IN WITNESS WHEREOF, I Have hereunto set my hand and seal this 23rd day of Sept. 1921.

CHARLES P. EDWARDS (SEAL)

STATE OF CALIFORNIA,)
)SS.

County of San Diego,)

On this 23rd day of Sept. A.D., 1921, before me, Leonora Guatelli a Notary Public in and for the said County of San Diego, State of California, residing therein, duly commissioned and sworn, personally appeared Charles P. Edwards personally known to me to be the person whose name is subscribed to the within Instrument, and he duly acknowledged to me that he executed the same.

IN WITNESS WHEREOF, I have hereunto set my hand and affixed my official seal, at my office in the County of San Diego, the day and year in this certificate first above written.

Leonora Guatelli

(SEAL)

Notary Public in and for the County of San Diego,
State of California.

My Commission expires 2/28/25

Recorded at Request of City Clerk Dec 28 1921 at 20 Min. past 10 o'clock A M in
Book No. 875 of Deeds Page 61 Et. Seq., Records of San Diego County, California.

JOHN H. FERRY, COUNTY RECORDER
BY N. C. PARSONS, DEPUTY.

I HEREBY CERTIFY that the above and foregoing is a full, true and correct copy of
DEED from Charles P. Edwards to The City of San Diego, being Document No. 139849.

ALLEN H. WRIGHT,

City Clerk of the City of San Diego, California.

BY Arud W Sick DEPUTY.

D E E D.

I, Rhotaine T. DeRuiz FOR AND IN CONSIDERATION of the benefits to accrue by the location, construction and maintenance of a sewer line through and across the property herein described, and in consideration of the sum of One Dollar (\$1.00) to me in hand paid, the receipt whereof is hereby acknowledged, do hereby grant to the City of San Diego, a municipal corporation in the County of San Diego, State of California, an easement and right of way through, along and across all that certain real property situate in the City of San Diego, County of San Diego, State of California, particularly described as follows, to-wit:

The north 50 feet of lots 23 and 24 block 223 San Diego Land and Town Company Addition.

TO HAVE AND TO HOLD the above granted and described right of way unto the said grantee, its successors and assigns forever, as a right of way for a sewer pipe line.

The purpose of this easement and right of way is for the construction and maintenance of a private sewer lateral inside the property lines, it being understood that the City of San Diego is not to be held liable for any damage resulting from the construction and maintenance of sewer laterals over and across this easement.

IN WITNESS WHEREOF, I have hereunto set my hand and seal this 15 day of October 1921.

Rhotaine T. DeRuiz (Seal)

GENERAL ACKNOWLEDGEMENT

STATE OF CALIFORNIA,)
)SS.

COUNTY OF SAN DIEGO.

ON THIS 15 day of Oct A.D., 1921, before me, P. A. Nauman a Notary Public in and for the said County of San Diego, State of California, residing therein, duly commissioned and sworn, personally appeared Rhotaine T. DeRuiz personally known to me to be the person whose name is subscribed to the within Instrument, and he duly acknowledged to me that he executed the same.

IN WITNESS WHEREOF, I have hereunto set my hand and affixed my official seal, at my office in the County of San Diego, the day and year in this certificate first above written.
(SEAL) P. A. NAUMAN
Notary Public in and for the County of San Diego,
State of California.
My Commission Expires 3/5-1922.

Recorded at Request of City Clerk Dec 28 1921 At 20 Min. past 10 o'clock A M in Book No. 875 of Deeds Page 61 Et. Seq., Records of San Diego County, California.
JOHN H. FERRY, County Recorder,
By N. C. Parsons, Deputy.

I HEREBY CERTIFY that the above and foregoing is a full, true and correct copy of DEED from Rhoteine T. De Ruiz to the City of San Diego, being Document No. 139850.
ALLEN H. WRIGHT,
City Clerk of the City of San Diego, California.
BY Fred W. Sick DEPUTY.

D E E D.
I, Cecelius O. Torgeson FOR AND IN CONSIDERATION of the benefits to accrue by the location, construction and maintenance of a sewer line through and across the property herein described, and in consideration of the sum of One Dollar (\$1.00) to in hand paid, the receipt whereof is hereby acknowledged, do hereby grant to the City of San Diego, a municipal corporation, in the County of San Diego, State of California, an easement and right of way through, along and across all that certain real property situate in the City of San Diego, County of San Diego, State of California, particularly described as follows, to-wit:
Lots 47-48 Blk 274 San Diego Land & Town Companys Addition to San Diego as per map filed in the office of the Recorder San Diego County
TO HAVE AND TO HOLD the above granted and described right of way unto the said grantee, its successors and assigns forever, as a right of way for a sewer pipe line.
The purpose of this easement and right of way is for the construction and maintenance of a private sewer lateral inside the property lines, it being understood that the City of San Diego is not to be held liable for any damage resulting from the construction and maintenance of sewer laterals over and across this easement.
IN WITNESS WHEREOF, I have hereunto set my hand and seal this 6th day of July 1921.
Cecelius O. Torgeson (Seal)

State of California,)
County of San Diego,) ss.
On this 6th day of July A.D., 1921, before me, A. M. Gilbert a Notary Public in and for the said County of San Diego, State of California, residing therein, duly, commissioned and sworn, personally appeared Cecelius O. Torgeson personally known to me to be the person whose name is subscribed to the within instrument, and he duly acknowledged to me that he executed the same.
IN WITNESS WHEREOF, I have hereunto set my hand and affixed my official seal, at my office in the County of San Diego, the day and year in this certificate first above written.
(SEAL) A. M. GILBERT
Notary Public in and for the County of San Diego,
State of California.
Recorded at Request of City Clerk Dec 28 1921 At 20 Min. past 10 o'clock A M in Book No. 875 of Deeds Page 62 Et. Seq., Records of San Diego County, California.
JOHN H. FERRY, COUNTY RECORDER
BY N. C. PARSONS, DEPUTY.

I HEREBY CERTIFY that the above and foregoing is a full, true and correct copy of DEED from Cecelius O. Torgeson to The City of San Diego, being Document No. 139851.
ALLEN H. WRIGHT,
City Clerk of the City of San Diego, California.
BY Fred W. Sick DEPUTY.

D E E D.
We, Horace Iliff and Kate I. Iliff, husband and wife FOR AND IN CONSIDERATION of the benefits to accrue by the location, construction and maintenance of a sewer line through and across the property herein described, and in consideration of the sum of One Dollar (\$1.00) to us in hand paid, the receipt whereof is hereby acknowledged, do hereby grant to the City of San Diego, California the owner of lots 10, 11 and 12, Block 244, University Heights Addition in the City of San Diego, California, an easement and right of way through, along and across all that certain real property situate in the City of San Diego, County of San Diego, State of California, particularly described as follows to-wit:
Lots ten, eleven and twelve in block two hundred forty-four of University Heights, as per the amended map made by G. A. d'Hemecourt recorded in book 8 page 36 et seq of Lis Pendens in the office of the County Recorder of said San Diego County
TO HAVE AND TO HOLD the above granted and described right of way unto the said City of San Diego successors and assigns forever, as a right of way for a sewer pipe line.
IN WITNESS WHEREOF, we have hereunto set our hands and seals this 18th day of April 1921.
HORACE ILIFF (SEAL)
KATE I ILIFF (SEAL)

GENERAL ACKNOWLEDGEMENT
STATE OF CALIFORNIA,)
COUNTY OF SAN DIEGO,) ss.
On this 18 day of April A. D., 1921, before me, P. A. Nauman a Notary Public in and for the said County of San Diego, State of California, residing therein, duly commissioned and sworn, personally appeared Horace Iliff and Kate I. Iliff personally known to me to be the person whose names are subscribed to the within instrument, and they duly acknowledged to me that they executed the same.
IN WITNESS WHEREOF, I have hereunto set my hand and affixed my official seal, at my office in the County of San Diego, the day and year in this certificate first above written.
(SEAL) P. A. NAUMAN
Notary Public in and for the County of San Diego,
State of California.
My Commission Expires 3/5-1922.

Recorded at request of City Clerk Dec 28 1921 at 20 Min. past 10 o'clock A M in
Book No. 875 of Deeds page 63 Et. Seq., Records of San Diego County, California.
JOHN H. FERRY, COUNTY RECORDER
BY N. C. PARSONS, Deputy.

I HEREBY CERTIFY that the above and foregoing is a full, true and correct copy of
DEED from Horace Iliff and Kate I. Iliff to The City of San Diego, California, being Docu-
ment No. 139852.

ALLEN H. WRIGHT,
City Clerk of the City of San Diego, California.

BY Fred W. Sick DEPUTY.

D E E D.

I, C. M. Barnes FOR AND IN CONSIDERATION of the benefits to accrue by the location,
construction and maintenance of a sewer line through and across the property herein described,
and in consideration of the sum of One Dollar (\$1.00 to in hand paid, the receipt where-
of is hereby acknowledged, do hereby grant to the City of San Diego, a municipal corpora-
tion in the County of San Diego, State of California, an easement and right of way through,
along and across all that certain real property situate in the City of San Diego, County
of San Diego, State of California, particularly described as follows, to-wit:

Lot forty-seven (47) Block two hundred (200) University Heights

To HAVE AND TO HOLD the above granted and described right of way unto the said
grantee, its successors and assigns forever, as a right of way for a sewer pipe line.

The purpose of this easement and right of way is for the construction and mainten-
ance of a private sewer lateral inside the property lines, it being understood that the
City of San Diego is not to be held liable for any damage resulting from the construction
and maintenance of sewer laterals over and across this easement.

IN WITNESS WHEREOF, I have hereunto set my hand and seal this Thirteenth (13) day
of Oct / 1921

C. M. BARNES (SEAL)

STATE OF CALIFORNIA,)
)SS.
County of San Diego,)

On this 13th day of October, A.D., 1921, before me, P.C. Kelley, a Notary Public in
and for the said County of San Diego, State of California, residing therein, duly, com-
missioned and sworn, personally appeared C. M. Barnes personally known to me to be the per-
son whose name is subscribed to the within instrument, and he duly acknowledged to me that
he executed the same.

IN WITNESS WHEREOF, I have hereunto set my hand and affixed my official seal, at
my office in the County of San Diego, the day and year in this certificate first above
written.

P. C. KELLEY

Notary Public in and for the County of San Diego,
State of California.

(SEAL)

My Commission Expires March 18, 1925.

Recorded at request of City Clerk Dec 28 1921 at 20 min. past 10 o'clock A M in
Book No. 875 of Deeds page 64 Et. Seq., Records of San Diego County, California.

JOHN H. FERRY, COUNTY RECORDER
BY N. C. PARSONS, DEPUTY.

I hereby Certify that the above and foregoing is a full, true and correct copy of
DEED from C. M. Barnes to The City of San Diego, being Document No. 139853.

ALLEN H. WRIGHT,
City Clerk of the City of San Diego, California.

BY Fred W. Sick DEPUTY.

D E E D.

We, Wolfe Volk and Dollie Volk FOR AND IN CONSIDERATION of the benefits to accrue
by the location, construction and maintenance of a sewer line through and across the pro-
perty herein described, and in consideration of the sum of One Dollar (\$1.00) to me in
hand paid, the receipt whereof is hereby acknowledged, do hereby grant to the City of San
Diego, a municipal corporation in the County of San Diego, State of California, an easement
and right of way through, along and across all that certain real property situate in the
City of San Diego, County of San Diego, State of California, particularly described as
follows, to-wit:

Lot (23) twenty three Block (185) One hundred & eighty five of University Heights

TO HAVE AND TO HOLD the above granted and described right of way unto the said gran-
tee, its successors and assigns forever, as a right of way for a sewer pipe line.

The purpose of this easement and right of way is for the construction and mainten-
ance of a private sewer lateral inside the property lines, it being understood that the
City of San Diego is not to be held liable for any damage resulting from the construction
and maintenance of sewer laterals over and across this easement.

IN WITNESS WHEREOF, We have hereunto set our hands and seal this thirteenth day of
Dec. 1921.

WOLFE VOLK (SEAL)
DOLLIE VOLK (SEAL)

STATE OF CALIFORNIA,)
)SS.
County of San Diego,)

On this 13th day of December A. D., 1921, before me, Leonora Guatelli a Notary
Public in and for the said County of San Diego, State of California, residing therein, duly
commissioned and sworn, personally appeared Wolfe Volk and Dollie Volk personally known to
me to be the persons whose names are subscribed to the within Instrument, and he duly
acknowledged to me that they executed the same.

IN WITNESS WHEREOF, I have hereunto set my hand and affixed my official seal, at
my office in the County of San Diego, the day and year in this certificate first above
written.

LEONORA GUATELLI

Notary Public in and for the County of San Diego,
State of California.

(SEAL)

My Commission expires 2/28/25.

Recorded at request of City Clerk Dec 28 1921 At 20 Min. past 10 o'clock A M in
Book No. 875 of Deeds page 65 Et. Seq., Records of San Diego County, California.

JOHN H. FERRY, COUNTY RECORDER
BY N. C. PARSONS, DEPUTY.

I HEREBY CERTIFY that the above and foregoing is a full, true and correct copy of DEED from Wolfe Volk and Dollie Volk to The City of San Diego, California, being Document No. 139854.

ALLEN H. WRIGHT,
City Clerk of the City of San Diego, California.
BY Fred W. Sick DEPUTY.

D E E D.

WE, William H. Stanwood and Etta H. Stanwood, husband and wife, FOR AND IN CONSIDERATION of the benefits to accrue by the location, construction and maintenance of a sewer line through and across the property herein described, and in consideration of the sum of one dollar (\$1.00) to us in hand paid, the receipt whereof is hereby acknowledged, do hereby grant to the City of San Diego, a municipal corporation, in the County of San Diego, State of California, an easement and right of way through, along and across all that certain real property situate in the City of San Diego, County of San Diego, State of California, particularly described as follows to-wit:

Lots one (1) and Two (2) of Block One Hundred Eighty-five (185) University Heights Addition to the City of San Diego, California

TO HAVE AND TO HOLD the above granted and described right of way unto the said grantee, its successors and assigns forever, as a right of way for a sewer pipe line.

The purpose of this easement and right of way is for the construction and maintenance of a private sewer lateral inside the property lines, it being understood that the City of San Diego is not to be held liable for any damage resulting from the construction and maintenance of sewer laterals over and across this easement.

IN WITNESS WHEREOF, WE have hereunto set our hands and seals this 23rd day of August 1921.

William H. Stanwood (Seal)
Etta H. Stanwood (Seal)

STATE OF CALIFORNIA
SS

County of San Diego,

On this 26th day of August - 1921 before me a notary public in and for said county and State personally appeared William S Stanwood and Etta H Stanwood husband and wife personally known to be the persons who executed the foregoing instrument and acknowledged that they executed the same as their voluntary act and deed.

Witness my hand and notarial seal this 26th day of Aug. 1921.
(SEAL)

JOSEPH S CAMPBELL
Notary Public

Recorded at request of City Clerk Dec 28 1921 at 20 min. past 10 o'clock A M in Book No. 875 of Deeds page 66 Et. Seq., Records of San Diego County, California.

JOHN H. FERRY, COUNTY RECORDER
BY N. C. PARSONS, DEPUTY.

I HEREBY CERTIFY that the above and foregoing is a full, true and correct copy of DEED from William H. Stanwood, et ux, to The City of San Diego, being Document No. 139855.

ALLEN H. WRIGHT,
City Clerk of the City of San Diego, California.

BY Fred W. Sick DEPUTY.

D E E D.

I, William Marrs and Mattie Lee Marrs, husband and wife, as joint tenants FOR AND IN CONSIDERATION of the benefits to accrue by the location, construction and maintenance of a sewer line through and across the property herein described, and in consideration of the sum of One Dollar (\$1.00) to them in hand paid, the receipt whereof is hereby acknowledged, do hereby grant to the City of San Diego, a municipal corporation, in the County of San Diego, State of California, an easement and right of way through, along and across all that certain real property situate in the City of San Diego, County of San Diego, State of California, particularly described as follows, to-wit:

Lots Forty-five (45) to Forty-seven (47) inclusive in Block One Hundred Forty-four (144) of University Heights according to amended map thereof made by G.A.d. hemecourt in Book 8, page 36 et seq of Lis Pendens, in the office of the Co. Recorder.

TO HAVE AND TO HOLD the above granted and described right of way unto the said grantee, its successors and assigns forever, as a right of way for a sewer pipe line.

The purpose of this easement and right of way is for the construction and maintenance of a private sewer lateral inside the property lines, it being understood that the City of San Diego is not to be held liable for any damage resulting from the construction and maintenance of sewer laterals over and across this easement.

IN WITNESS WHEREOF, we have hereunto set our hands and seals this 4th day of August 1921.

WILLIAM MARRS (SEAL)
MATTIE LEE MARRS (SEAL)

STATE OF CALIFORNIA,)
)SS
County of San Diego,)

On this fourth day of August A.D., 1921, before me, Harriet I. Erb a Notary Public in and for the said County of San Diego, State of California, residing therein, duly commissioned and sworn, personally appeared William Marrs and Mattie Lee Marrs husband and wife personally known to me to be the person whose names are subscribed to the within Instrument, and he duly acknowledged to me that they executed the same.

IN WITNESS WHEREOF, I have hereunto set my hand and affixed my official seal, at my office in the County of San Diego, the day and year in this certificate first above written.

(SEAL) Harriet I. Erb
Notary Public in and for the County of San Diego,
State of California.

My Commission expires January 17, 1924.

Recorded at request of City Clerk Dec 28 1921 At 20 Min. past 10 o'clock A M in Book No. 875 of Deeds page 66 Et. Seq., Records of San Diego County, California.

JOHN H. FERRY, COUNTY RECORDER
BY N. C. PARSONS, DEPUTY.

I HEREBY CERTIFY that the above and foregoing is a full, true and correct copy of DEED from William Marrs, et ux, to The City of San Diego, being Document No. 139857.

ALLEN H. WRIGHT,

160
City Clerk of the City of San Diego, California.

BY Fred W. Sick DEPUTY.

D E E D.

I, WILLIS P. DE WITT AND NELLIE M. DE WITT, husband and wife FOR AND IN CONSIDERATION of the benefits to accrue by the location, construction and maintenance of a sewer line through and across the property herein described, and in consideration of the sum of one Dollar (\$1.00) to them in hand paid the receipt whereof is hereby acknowledged, does hereby grant to the City of San Diego, a municipal corporation in the County of San Diego, State of California, an easement and right of way through, along and across all that certain real property situate in the City of San Diego, County of San Diego, State of California, particularly described as follows, to-wit:

The East fifty-three and one-third (E.53 1/3) feet of Lots Forty-five (45), Forty-six (46) Forty-seven (47) and Forty-eight (48) in Block Eighty (80) of University Heights, in the City of San Diego, County of San Diego, State of California, according to amended map thereof made by G.A. d'Hemecourt and recorded in Book 8 page 36 et seq of Lis Pendens in the office of the Recorder of said San Diego County.

TO HAVE AND TO HOLD the above granted and described right of way unto the said grantee, its successors and assigns forever, as a right of way for a sewer pipe line.

The purpose of this easement and right of way is for the construction and maintenance of a private sewer lateral inside the property lines, it being understood that the City of San Diego is not to be held liable for any damage resulting from the construction and maintenance of sewer laterals over and across this easement.

IN WITNESS WHEREOF, we have hereunto set our hands and seals this 25th day of October, 1921.

WILLIS P. DE WITT (SEAL)
NELLIE M. DE WITT (SEAL)

STATE OF CALIFORNIA,)
)SS.
County of San Diego,)

On this 25th day of October, A.D., 1921, before me, Lela I. Stillman a Notary Public in and for the said County of San Diego, State of California, residing therein, duly commissioned and sworn, personally appeared Willis P. De Witt and Nellie M. De Witt, husband and wife personally known to me to be the persons whose names are subscribed to the within instrument and they duly acknowledged to me that they executed the same.

IN WITNESS WHEREOF, I have hereunto set my hand and affixed my official seal, at my office in the County of San Diego, the day and year in this certificate first above written.

(SEAL) LELA I. STILLMAN
Notary Public in and for the County of San Diego,
My Commission expires April 17th, 1924. State of California.

Recorded at request of City Clerk Dec 28 1921 at 20 min. past 10 o'clock A M in Book No. 875 of Deeds page 67 Et. Seq., Records of San Diego County, California.

JOHN H. FERRY, COUNTY RECORDER
BY N. C. PARSONS, DEPUTY.

I HEREBY CERTIFY that the above and foregoing is a full, true and correct copy of DEED from Willis P. DeWitt et ux to the City of San Diego, being Document No. 139858.

ALLEN H. WRIGHT,
City Clerk of the City of San Diego, California.

BY Fred W. Sick DEPUTY.

D E E D.

SOUTHERN TRUST AND COMMERCE BANK, a corporation, in The City of San Diego, State of California, For and in consideration of ONE DOLLAR (\$1.00) and other valuable considerations, DOES HEREBY GRANT, CONVEY AND CONFIRM to the City of San Diego, a Municipal Corporation, in the County of San Diego, State of California, all of its right, title, interest and estate in and to ALL THAT REAL PROPERTY, situated in the City of San Diego, County of San Diego, State of California, bounded and described as follows:

All that portion of Lots Seven (7), Eight (8), Thirty-four (34) and Thirty-five (35) of Point Loma Villas, according to the map thereof No. 1587, on file in the office of the County Recorder of San Diego County, California, particularly described as follows, to-wit:

Beginning at the most easterly corner of said Lot Eight (8); thence southwesterly and northwesterly on a curve to the right, from a tangent which bears south 40° 57' west, with a radius of Eighty-two and 50/100 (82.50) feet, through an angle of 85° 06', a distance of One Hundred Twenty-two and 54/100 feet to a point; thence North 53° 57' west, tangent to said curve a distance of Two Hundred Seventy and 03/100 (270.03) feet to a point; thence curving to the right with a radius of Twenty-five (25) feet, a distance of Forty and 18/100 (40.18) feet to an intersection with the southeasterly line of Villa Drive; thence southwesterly along the southeasterly line of Villa Drive a distance of One Hundred Twenty-eight and 94/100 (128.94) feet to a point; thence easterly on a curve to the right, from a tangent which bears North 20° 34' 47" east, with a radius of Twenty-five (25) feet a distance of Forty-six and 02/100 (46.02) feet to a point; thence south 53° 57' east, tangent to the last described curve a distance of Two Hundred Ninety-six and 87/100 (296.87) feet to a point; thence curving to the right with a radius of Twenty-five (25) feet, a distance of Forty-three and 15/100 (43.15) feet to an intersection with the northwesterly line of Chatsworth Boulevard; thence northeasterly along the northwesterly line of Chatsworth Boulevard a distance of One Hundred Seventy-five and 12/100 (175.12) feet to the point or place of beginning.

The improvements over and across the right-of-way herein described, and that portion of Voltaire Street lying between Villa Drive and the Northwesterly line of Point Loma Villas, shall be completed on or before January 1st, 1923, otherwise this deed and the right of way granted herein shall revert to the grantor.

This deed and right-of-way is executed upon the condition further that the costs and expense for the work and improvement of that portion of the right of way herein granted and that portion of Voltaire Street lying between Villa Drive and the northwesterly line of Point Loma Villas, shall be assessed upon the total area of the district included for the improvement of said portion of Voltaire Street and the right-of-way herein granted so as to become and be a lien and charge on all the land held in private or individual ownership in such District.

This deed is executed to enlarge the estate in said property conveyed by two former deeds to said City of San Diego; one by the Union Trust Company of San Diego, bearing

date of November 1st, 1916, and recorded in the office of the County Recorder of said County, November 22d, 1916, in Book No. 712 of Deeds at Page 336 et seq., Records of San Diego County, California; and a deed executed by Southern Trust and Commerce Bank to said City of San Diego, dated August 25th, 1919, and recorded in the office of the County Recorder of said County, October 1st, 1919, in Book No. 793 of Deeds, at page 389 et seq. Records of San Diego County, California.

TO HAVE AND TO HOLD the above granted and described premises unto the said grantee, its successors and assigns forever for street purposes, as and for the extension of Voltaire Street.

IN WITNESS WHEREOF, said Corporation has caused this instrument to be executed by its proper officers and its corporate seal to be affixed this Second day of December, 1921.

SOUTHERN TRUST AND COMMERCE BANK
BY GEO. BURNHAM
Vice-President
Attest P. R. Jennings
Secretary

(SEAL)

State of California)
County of San Diego) ss.

On this 2nd. day of December, A.D. Nineteen Hundred and Twenty-one, before me Gertrude Porter a Notary Public in and for said County, residing therein, duly commissioned and sworn, personally appeared George Burnham known to me to be the Vice-President and P. R. Jennings known to me to be the Secretary of the Corporation that executed the within instrument, known to me to be the persons who executed the within instrument on behalf of the Corporation within named, and acknowledged to me that such Corporation executed the same.

IN WITNESS WHEREOF, I have hereunto set my hand and affixed my Official Seal, in the County of San Diego, State of California, the day and year in this certificate first above written.

(SEAL)

GERTRUDE PORTER
Notary Public in and for the County of San Diego,
State of California.

Recorded at request of City Clerk Jan 10 1922 At 36 Min. past 9 o'clock A M in Book No. 877 of Deeds Page 63 Et. Seq., Records of San Diego County, California.

John H. Ferry, County Recorder
By N. C. Parsons, Deputy.

I HEREBY CERTIFY that the above and foregoing is a full, true and correct copy of DEED from SOUTHERN TRUST & COMMERCE BANK to THE CITY OF SAN DIEGO, being Document No. 140076.

ALLEN H. WRIGHT,
City Clerk of the City of San Diego, California.

BY Frederick H. Sick DEPUTY.

D E E D.

We, W. J. MOSSHOLDER and JENNIE P. MOSSHOLDER, husband and wife, of San Diego, California, For and in consideration of one dollar, DO HEREBY GRANT to the City of San Diego, a Municipal Corporation, ALL THAT REAL PROPERTY situated in the City of San Diego, County of San Diego, State of California, bounded and described as follows:

The south ten feet of lot forty-five, block ninety-seven, of University Heights, according to the Amended Map thereof made by G. A. d'Hemecourt, and filed in Book 6 of Lis Pendens, at page 36, in the County Recorder's Office of San Diego County, California.

TO HAVE AND TO HOLD the above granted and described premises unto the said grantee, its successors and assigns, forever for street purposes only.

WITNESS our hands and seals this ninth day of January, 1922.

W. J. MOSSHOLDER (SEAL)
JENNIE P. MOSSHOLDER (SEAL)

STATE OF CALIFORNIA,)
County of San Diego,) ss.

On this ninth day of January, A. D. Nineteen Hundred and twenty-two, before me, C.E. Burch, a Notary Public in and for said County, residing therein, duly commissioned and sworn, personally appeared W. J. MOSSHOLDER AND JENNIE P. MOSSHOLDER, husband and wife, known to me to be the persons described in and whose names are subscribed to the within instrument, and acknowledged to me that they executed the same.

IN WITNESS WHEREOF, I have hereunto set my hand and affixed my Official Seal, at my office, in the city of San Diego, County of San Diego, State of California, the day and year in this certificate first above written.

(SEAL)

C. E. BURCH
Notary Public in and for the County of San Diego,
State of California.

RECORDED AT REQUEST OF CITY CLERK FEB 10 1922 At 58 Min. past 10 o'clock A M in Book 874 of Deeds Page 242 Et. Seq., Records of San Diego County, California.

JOHN H. FERRY, COUNTY RECORDER
BY N. C. PARSONS, DEPUTY

I HEREBY CERTIFY that the above and foregoing is a full, true and correct copy of GRANT DEED from W. J. Mossholder et ux to the City of San Diego, being Document No. 140365.

ALLEN H. WRIGHT,
City Clerk of the City of San Diego, California.

BY Frederick H. Sick DEPUTY.

Q U I T C L A I M D E E D.

THIS INDENTURE, made the Third day of January one thousand nine hundred and Twenty-Two BETWEEN The Tecalote Dome Oil Company, a corporation organized and doing business under the laws of California and having its principal place of business in San Diego, California, the party of the first part, and The City of San Diego, a municipal corporation the party of the second part,

WITNESSETH: That the party of the first part, for and in consideration of the sum of One dollars, Lawful Money of the United States of America, to it in hand paid by the party of the second part, the receipt whereof is hereby acknowledged, hereby releases and QUITCLAIMS unto the party of the second part, all those certain lots, piece or parcel of land situate in the City of San Diego, County of San Diego, State of California, and bounded and described as follows, to-wit:

Pueblo Lots No's 1293 and 1294 according to the Pascoe map of the Pueblo Lands of the City of San Diego.

TOGETHER with all and singular the tenements, hereditaments, and appurtenances thereunto belonging, or in anywise appertaining, and the reversion and reversions, remainder and remainders, rents, issues and profits thereof.

TO HAVE AND TO HOLD all and singular the said premises, together with the appurtenances, unto the party of the second part, and to its successors and assigns forever.

IN WITNESS WHEREOF, the party of the first part, by resolution of its board of directors, has caused its corporate name to be hereunto subscribed by its president, and its corporate seal to be hereunto affixed by its secretary, the day and year first above written.

TECALOTE DOME OIL CO.

By Samuel L. Lang,
President.

ATTEST:

J. H. McCaddon, SECRETARY.

STATE OF CALIFORNIA)
) SS
COUNTY OF SAN DIEGO)

On this 5th day of January, A. D. Nineteen Hundred and Twenty-two, before me, A. M. Shook, a Notary Public, in and for said County, residing therein, duly commissioned and sworn, personally appeared Samuel L. Lang, known to me to be President, and J. A. McCaddon, known to me to be the Secretary of the Tecalote Dome Oil Company, the Corporation that executed the within instrument, and known to me to be the persons who executed the within instrument in behalf of the Corporation therein named, and acknowledged to me that such Corporation executed the same.

IN WITNESS WHEREOF, I have hereunto set my hand and affixed my official seal at my office, in the City of San Diego, County of San Diego, State of California, the day and year in this certificate first above written.

A. M. SHOOK

Notary Public in and for the County of San Diego,
State of California.

(SEAL)

RECORDED AT REQUEST OF CITY CLERK FEB 10 1922 At 58 Min. past 10 o'clock A M in
Book No. 874 of Deeds Page 241 Et. Seq., Records of San Diego County, California.

JOHN H. FERRY, COUNTY RECORDER
BY N. C. PARSONS, DEPUTY.

I HEREBY CERTIFY that the above and foregoing is a full, true and correct copy of
QUITCLAIM DEED from Tecalote Dome Oil Company to the City of San Diego, California, being
Document No. 140449.

ALLEN H. WRIGHT,

City Clerk of the City of San Diego, California.

BY Fred W. Sick DEPUTY.

QUITCLAIM DEED.

I, A. N. TURNER, For and in consideration of the sum of One (1) DOLLARS, Do Hereby
Remise, Release and Quitclaim to The City of San Diego, County of San Diego, State of Cali-
fornia, ALL THAT REAL PROPERTY situated in The City of San Diego, County of San Diego, State
of California, bounded and described as follows:

Pueblo Lots Thirteen Hundred and Fifteen (1315) and Thirteen Hundred and Sixteen
(1316), City Lands of San Diego.

TO HAVE AND TO HOLD the above Quitclaimed and described premises unto the said
Grantee its heirs and assigns forever.

WITNESS my hand and seal this 16th day of November 1921.

Signed and executed in presence of

A. N. TURNER (SEAL)

P. W. Mitchell

Fred C. Turner

State of Idaho)
) ss.
Lewis, County)

On this 16th day of November A.D. Nineteen Hundred and Twenty one before me, Perry
W. Mitchell, a Notary Public in and for said County and State, residing therein, duly com-
missioned and sworn, personally appeared A. N. TURNER known to me to be the person described
in and whose name is subscribed to the within instrument, and acknowledged to me that he
executed the same.

IN WITNESS WHEREOF, I have hereunto set my hand and affixed my Official Seal; at
my office, in said County of _____, State of Idaho, the day and year in this certificate
first above written.

PERRY W. MITCHELL

(SEAL)

Notary Public in and for the County of _____

RECORDED AT REQUEST OF CITY CLERK FEB 10 1922 At 58 Min. past 10 o'clock A M in
Book No. 874 of Deeds Page 241 Et. Seq., Records of San Diego County, California.

JOHN H. FERRY, COUNTY RECORDER
N. C. Parsons, Deputy.

I HEREBY CERTIFY that the above and foregoing is a full, true and correct copy of
QUITCLAIM DEED from A. N. Turner to the City of San Diego, California, being Document No.
140674.

ALLEN H. WRIGHT,

City Clerk of the City of San Diego, California.

BY Fred W. Sick DEPUTY.

I, A. N. TURNER, for and in consideration of the sum of One (1) DOLLARS, Do Hereby
Remise, Release and Quitclaim to The City of San Diego, County of San Diego, State of Cali-
fornia, ALL THAT REAL PROPERTY SITUATED in The City of San Diego, County of San Diego, State
of California, bounded and described as follows:

Pueblo Lot Thirteen Hundred and Ten (1310), City Lands of San Diego,

TO HAVE AND TO HOLD the above quitclaimed and described premises unto the said
Grantee its heirs and assigns forever.

Witness my hand and seal this 16th day of November 1921.

Signed and executed in presence of

A. N. TURNER (SEAL)

P. W. Mitchell

Fred C. Turner

State of Idaho)
) ss.
Lewis, County)

On this 16th day of November A. D. Nineteen Hundred and Twenty One before me, Perry
W. Mitchell a Notary Public in and for said County and State, residing therein, duly com-
missioned and sworn, personally appeared A. N. Turner known to me to be the person described
in and whose name is subscribed to the within instrument, and acknowledged to me that he
executed the same.

IN WITNESS WHEREOF, I have hereunto set my hand and affixed my Official Seal, at

(SEAL)

NOTARY PUBLIC IN AND FOR THE COUNTY OF SAN DIEGO,
STATE OF CALIFORNIA.

RECORDED AT REQUEST OF CITY CLERK FEB 10 1922 At 58 Min. past 10 o'clock A M in Book No. 874 of Deeds Page 239 Et. Seq., Records of San Diego County, California.

JOHN H. FERRY, COUNTY RECORDER
BY N. C. PARSONS, DEPUTY.

I HEREBY CERTIFY that the above and foregoing is a full, true and correct copy of GRANT DEED from WHEELER J. BAILEY TO THE CITY OF SAN DIEGO, CALIFORNIA, being Document No. 140693.

ALLEN H. WRIGHT,
City Clerk of the City of San Diego, California.

BY Fred W. Sick DEPUTY.

D E E D.

We, John Albrecktsen, Mrs. Lily G. Malin and John F. Kelley FOR AND IN CONSIDERATION of the benefits to accrue by the location, construction and maintenance of a sewer line through and across the property herein described, and in consideration of the sum of One Dollar (\$1.00) to us in hand paid, the receipt whereof is hereby acknowledged, do we hereby grant to the City of San Diego, a municipal corporation in the County of San Diego, State of California, an easement and right of way through, along and across all that certain real property situate in the City of San Diego, County of San Diego, State of California, particularly described as follows, to-wit:

On the Eastern boundary of Lot 46 in Block 49 at Ocean Beach, San Diego, California TO HAVE AND TO HOLD the above granted and described right of way unto the said grantee, its successors and assigns forever, as a right of way for a sewer pipe line.

The purpose of this easement and right of way is for the construction and maintenance of a private sewer lateral inside the property lines, it being understood that the City of San Diego is not to be held liable for any damage resulting from the construction and maintenance of sewer laterals over and across this easement.

IN WITNESS WHEREOF, we have hereunto set our hands and seals this 26th day of January 1922.

JOHN ALBRECKTSON (SEAL)
Mrs. Lily G. Malin (SEAL)
John F. Kelley (SEAL)

State of California,)
County of San Diego,) ss.

On this 26th day of January A.D. 1922, before me, A. S. Monroe a Notary Public in and for the said County of San Diego, State of California, residing therein, duly, commissioned and sworn, personally appeared John Albrecktsen, Mrs. Lily G. Malin and John F. Kelley personally known to me to be the persons whose names are subscribed to the within instrument, and they duly acknowledged to me that he executed the same.

IN WITNESS WHEREOF, I have hereunto set my hand and affixed my official seal, at my office in the County of San Diego, the day and year in this certificate first above written.

(SEAL) A. S. MONROE
Notary Public in and for the County of San Diego,
State of California.

RECORDED AT REQUEST OF CITY CLERK FEB 10 1922 At 58 Min. past 10 o'clock A M in Book No. 874 of Deeds Page 238 Et. Seq., Records of San Diego County, California.

JOHN H. FERRY, COUNTY RECORDER
BY N. C. PARSONS, DEPUTY.

I HEREBY CERTIFY that the above and foregoing is a full, true and correct copy of DEED FROM JOHN ALBRECKTSON ET AL to The City of San Diego, California, being Document No. 140694.

ALLEN H. WRIGHT,
City Clerk of the City of San Diego, California.

BY Fred W. Sick DEPUTY.

D E E D.

I, KATE O. SESSIONS, a single woman, FOR AND IN CONSIDERATION OF the sum of One Dollar DO HEREBY GRANT TO the City of San Diego, a Municipal Corporation, in the County of San Diego, State of California, ALL THAT REAL PROPERTY situated in the City of San Diego, County of San Diego, State of California, bounded and described as follows:

Lots three (3) and four (4), Soledad Terrace, according to the map thereof No. 1618 filed in the office of the County Recorder of the County of San Diego, State of California, December 23, 1913.

TO HAVE AND TO HOLD the above granted and described premises unto the said grantee, its successors and assigns, forever for and as a public park.

WITNESS my hand and seal this 30th day of July 1920.

KATE O. SESSIONS (SEAL)

STATE OF CALIFORNIA,)
COUNTY OF SAN DIEGO,) ss.

On this 30th day of July A. D. Nineteen Hundred and Twenty before me, A. S. Monroe a Notary Public in and for said County, residing therein, duly commissioned and sworn, personally appeared Kate O. Sessions known to me to be the person described in and whose name is subscribed to the within instrument, and acknowledged to me that she executed the same.

IN WITNESS WHEREOF, I have hereunto set my hand and affixed my Official Seal, at my office, in the City of San Diego County of San Diego, State of California, the day and year in this certificate first above written.

(SEAL) A. S. MONROE,
Notary Public in and for the County of San Diego,
State of California.

RECORDED AT REQUEST OF CITY CLERK FEB 23 1922 At 10 Min. past 10 o'clock A M in Book No. 860 of Deeds Page 298 Et. Seq., Records of San Diego County, California.

JOHN H. FERRY, County Recorder
By N. C. Parsons, Deputy.

I HEREBY CERTIFY that the above and foregoing is a full, true and correct copy of Deed from Kate O. Sessions to The City of San Diego, California, being Document No. 129931.

ALLEN H. WRIGHT,
City Clerk of the City of San Diego, California.

BY Fred W. Sick Deputy.

D E E D

We, Robert J. Kelly and Eliza R. Kelly, husband and wife For and in consideration of One Dollar, DO HEREBY GRANT TO the City of San Diego, a Municipal Corporation, in the County of San Diego, State of California, ALL THAT REAL PROPERTY situated in the City of San Diego, County of San Diego, State of California, bounded and described as follows:

A portion of Lot 1, Block 7, Park Addition, also a portion of reserved strip lying south of the alley in Block 7, Park Addition, all according to the map thereof filed in Suit No. 19544, entitled "William J. Baker, et al., vs. Board of Park Commissioners, et al., and more particularly described, as follows:

Beginning at the southeast corner of said Lot 1, Block 7; thence South 89 degrees 51 minutes West., along the south line of said Lot 1, a distance of 16.01 feet to a point; thence North 21 degrees 23 minutes 50 seconds East; a distance of 18.24 feet to a point; thence curving to the right with a radius of 141.30 feet a distance of 26.52 feet to a point on the east line of said lot 1; thence south along the east line of said lot 1, a distance of 40.64 feet to the point or place of beginning.

Also, beginning at the intersection of the west line of Twenty-ninth Street in Park Addition with the south line of Park Addition; thence west along the south line of Park Addition, a distance of 27.08 feet; thence North 21 degrees 23 minutes 50 seconds East, a distance of 14.67 feet to a point on the south line of the alley in Block 7, Park Addition; thence North 89 degrees 51 minutes East, along the south line of said alley, a distance of 23.60 feet to the west line of Twenty-ninth Street; thence south along the west line of Twenty-ninth Street, a distance of 13.80 feet to the point or place of beginning.

TO HAVE AND TO HOLD the above granted and described premises unto the said grantee, its successors and assigns, forever for street purposes; as and for a portion of 29th Street.

WITNESS our hands and seals this 24th day of February 1922.

ROBERT J. KELLY (SEAL)
ELIZA R. KELLY (SEAL)

STATE OF CALIFORNIA,)
) SS.
County of San Diego,

On this 24th day of February A.D. Nineteen Hundred and Twenty-two before me, A. S. Monroe a Notary Public in and for said County, residing therein, duly commissioned and sworn, personally appeared Robert J. Kelly and Eliza R. Kelly known to me to be the persons described in and whose names are subscribed to the within instrument, and acknowledged to me that they executed the same.

IN WITNESS WHEREOF, I have hereunto set my hand and affixed my Official Seal, at my office, in San Diego, California, County of San Diego, State of California, the day and year in this certificate first above written.

A. S. MONROE
Notary Public in and for the County of San Diego,
State of California.

(SEAL)

Recorded at request of City Clerk Mar 14 1922 at 30 Min. past 11 o'clock A M in Book No. 878 of Deeds Page 443 Et. Seq., Records of San Diego County, California.

JOHN H. FERRY, County Recorder,
By N. C. Parsons, Deputy.

I HEREBY CERTIFY that the above and foregoing is a full, true and correct copy of DEED from Robert J. Kelly and Eliza R. Kelly to The City of San Diego, California, being Document No. 141290.

ALLEN H. WRIGHT,
City Clerk of the City of San Diego, California.

BY Fred H. Sick DEPUTY.

D E E D

I, Edward W. Newman FOR AND IN CONSIDERATION of the benefits to accrue by the location, construction and maintenance of a sewer line through and across the property herein described, and in consideration of the sum of One Dollar (\$1.00) to me in hand paid, the receipt whereof is hereby acknowledged, does hereby grant to the City of San Diego, a municipal corporation in the County of San Diego, State of California, an easement and right of way through, along and across all that certain real property situate in the City of San Diego, County of San Diego, State of California, particularly described as follows, to-wit:

The north six feet of lot 28 block 205 of University Heights

TO HAVE AND TO HOLD the above granted and described right of way unto the said grantee, its successors and assigns forever, as a right of way for a sewer pipe line.

The purpose of this easement and right of way is for the construction and maintenance of a private sewer lateral inside the property lines, it being understood that the City of San Diego is not to be held liable for any damage resulting from the construction and maintenance of sewer laterals over and across this easement.

IN WITNESS WHEREOF, I have hereunto set my hand and seal this 15th day of February 1922.

Edward W. Newman (Seal)

STATE OF CALIFORNIA)
) SS.
COUNTY OF SAN DIEGO)

On this 15 day of February 1922 before me R. C. Block a Notary Public in and for said County and State personally appeared Edward W. Newman known to me to be the person whose name is subscribed to the foregoing instrument and acknowledged to me that he executed the same.

Witness my hand and official seal the day and year in this certificate first above written.

(SEAL) R. B. BLOCK
Notary Public in and for said County and State.
My Commission Expires Jan. 6, 1926.

Recorded at request of City Clerk Mar 21, 1922 At 10 Min. past 11 o'clock A M in Book No. 885 of Deeds Page 28 Et. Seq., Records of San Diego County, California.

JOHN H. FERRY, County Recorder
By N. C. Parsons, Deputy.

I HEREBY CERTIFY that the above and foregoing is a full, true and correct copy of Deed from Edward W. Newman to the City of San Diego, California, being Document No. 140812.

ALLEN H. WRIGHT,
City Clerk of the City of San Diego, California.

BY Fred H. Sick DEPUTY.

D E E D

I, P. I. Osburn FOR AND IN CONSIDERATION of the benefits to accrue by the location,

construction and maintenance of a sewer line through and across the property herein described, and in consideration of the sum of One Dollar (\$1.00) to _____ in hand paid, the receipt whereof is hereby acknowledged, do _____ hereby grant to the City of San Diego, a municipal corporation in the County of San Diego, State of California, an easement and right of way through, along and across all that certain real property situate in the City of San Diego, County of San Diego, State of California, particularly described as follows, to-wit:

Lots Forty-six (46), Forty-seven (47), and Forty-eight (48), Block 12, Pauley's Addition.

TO HAVE AND TO HOLD the above granted and described right of way unto the said grantee, its successors and assigns forever, as a right of way for a sewer pipe line.

The purpose of this easement and right of way is for the construction and maintenance of a private sewer lateral inside the property lines, it being understood that the City of San Diego is not to be held liable for any damage resulting from the construction and maintenance of sewer laterals over and across this easement.

IN WITNESS WHEREOF, I have hereunto set my hand and seal this 18th day of January 1922.

P. I. OSBURN (SEAL)

GENERAL ACKNOWLEDGEMENT

STATE OF CALIFORNIA,)

) SS.

County of San Diego,)

On this 18th day of January A. D., 1922, before me, E. J. Swayne a Notary Public in and for the said County of San Diego, State of California, residing therein, duly commissioned and sworn, personally appeared P. I. Osburn personally known to me to be the person whose name is subscribed to the within Instrument, and he duly acknowledged to me that he executed the same.

IN WITNESS WHEREOF, I have hereunto set my hand and affixed my official seal, at my office in the County of San Diego, the day and year in this certificate first above written.

E. J. SWAYNE

(SEAL)

Notary Public in and for the County of San Diego,

State of California.

My Commission Expires Dec. 28th, 1922.

Recorded at Request of City Clerk Mar 21 1922 At 10 Min. past 11 o'clock A M in Book No. 885 of Deeds Page 31 Et. Seq., Records of San Diego County, California.

JOHN H. FERRY, County Recorder

By N. C. Parsons, Deputy.

I Hereby Certify that the above and foregoing is a full, true and correct copy of DEED from P. I. Osburn to The City of San Diego, California, being Document No. 140813.

ALLEN H. WRIGHT,

City Clerk of the City of San Diego, California.

BY Fred H. Sick DEPUTY.

D E E D.

I, MARY A. MARK, FOR AND IN CONSIDERATION of the benefits to accrue by the location, construction and maintenance of a sewer line through and across the property herein described, and in consideration of the sum of One Dollar (\$1.00) to me in hand paid, the receipt whereof is hereby acknowledged, do hereby grant to the City of San Diego, a municipal corporation in the County of San Diego, State of California, an easement and right of way through, along and across all that certain real property situate in the City of San Diego, County of San Diego, State of California, particularly described as follows, to-wit:

The East Thirty-two (32) feet of Lot "L", M. Gurwell's Addition, being a strip of land one foot (1 ft.) wide on each side of a line, beginning at a point Sixteen (16) feet South of the Northwest corner of said fractional lot, thence East Eleven (11) feet, thence Northeasterly to a point Six (6) feet South of the Northeast corner of said lot.

TO HAVE AND TO HOLD the above granted and described right of way unto the said grantee, its successors and assigns forever, as a right of way for a sewer pipe line.

The purpose of this easement and right of way is for the construction and maintenance of a private sewer lateral inside the property lines, it being understood that the City of San Diego is not to be held liable for any damage resulting from the construction and maintenance of sewer laterals over and across this easement.

IN WITNESS WHEREOF, I have hereunto set my hand and seal this tenth day of January 1922.

MARY A. MARK (SEAL)

STATE OF CALIFORNIA,)

) SS.

County of San Diego,)

On this 10th day of January, A. D. Nineteen Hundred and Twenty-two, before me, MINNIE KORTE, a Notary Public, in and for said County, residing therein, duly commissioned and sworn, personally appeared MARY A. MARK known to me to be the person described in and whose name is subscribed to the within instrument, and acknowledged to me that she executed the same.

IN WITNESS WHEREOF, I have hereunto set my hand and affixed my Notarial Seal, at my office, in San Diego, County of San Diego, State of California, the day and year in this certificate first above written.

MINNIE KORTE

(SEAL)

Notary Public in and for the County of San Diego, State of

California.

Recorded at request of City Clerk/At 10 Min. past 11 o'clock A M in Book No. 885 of Deeds Page 32 Et. Seq., Records of San Diego County, California.

JOHN H. FERRY, County Recorder,

By N.C. Parsons, Deputy.

I HEREBY CERTIFY that the above and foregoing is a full, true and correct copy of DEED from Mary A. Mark to The City of San Diego, California, being Document No. 140814.

ALLEN H. WRIGHT,

City Clerk of the City of San Diego, California.

BY Fred H. Sick DEPUTY.

D E E D.

I, FELIX BRUNET FOR AND IN CONSIDERATION of the benefits to accrue by the location, construction and maintenance of a sewer line through and across the property herein described, and in consideration of the sum of One Dollar (\$1.00) to me in hand paid, the receipt whereof is hereby acknowledged, do hereby grant to the City of San Diego, a municipal corporation in the County of San Diego, State of California, an easement and right of way through, along and across all that certain real property situate in the City of San Diego, County of San Diego, State of California, particularly described as follows, to-wit:

Lots 26 and 27, block 250, University Heights, according to the Official Map thereof filed in the Office of the County Recorder of said county.

IN WITNESS WHEREOF, I have hereunto set my hand and seal this 30th day of December 1921.

STATE OF CALIFORNIA,)
County of San Diego,) SS

On this 30th day of December, 1921, before me, E. H. Brooks a Notary Public in and for the said County of San Diego, State of California, residing therein, duly, commissioned and sworn, personally appeared Felix Brunet personally known to me to be the person whose name is subscribed to the within instrument, and he duly acknowledged to me that he executed the same.

IN WITNESS WHEREOF, I have hereunto set my hand and affixed my official seal, at my office in the County of San Diego, the day and year in this certificate first above written.

E. H. BROOKS

Notary Public in and for the County of San Diego,
State of California.

(SEAL)

RECORDED AT REQUEST OF CITY CLERK MAR 21 1922 At 10 Min. past 11 o'clock A M in Book No. 885 of Deeds Page 33 Et. Seq., Records of San Diego County, California.

JOHN H. FERRY, County Recorder
By N. C. Parsons, Deputy.

I HEREBY CERTIFY that the above and foregoing is a full, true and correct copy of DEED from Felix Brunet to the City of San Diego, California, being Document No. 140815.

ALLEN H. WRIGHT.

City Clerk of the City of San Diego, California.

BY Fred W. Lick DEPUTY.

D E E D.

WE, O. N. CRESWELL AND C. J. CRESWELL, husband and wife, FOR AND IN CONSIDERATION of the benefits to accrue by the location, construction and maintenance of a sewer line through and across the property herein described, and in consideration of the sum of One Dollar (\$1.00) to us in hand paid, the receipt whereof is hereby acknowledged, do hereby grant to the City of San Diego, a municipal corporation in the County of San Diego, State of California, an easement and right of way through, along and across all that certain real property situate in the City of San Diego, County of San Diego, State of California, particularly described as follows, to-wit:

Lots 47 and 48, block 9, Ocean Beach Park, according to official Map thereof filed in the Office of the County Recorder of said County.

TO HAVE AND TO HOLD the above granted and described right of way unto the said grantee, its successors and assigns forever, as a right of way for a sewer pipe line.

The purpose of this easement and right of way is for the construction and maintenance of a private sewer lateral inside the property lines, it being understood that the City of San Diego is not to be held liable for any damage resulting from the construction and maintenance of sewer laterals over and across this easement.

In WITNESS WHEREOF, we have hereunto set our hands and seals this 7th day of January, 1922.

O. N. CRESWELL (SEAL)

MRS. C. J. CRESWELL (SEAL)

STATE OF CALIFORNIA,)
) SS.
County of San Diego,)

On this 7th day of January A. D., 1922, before me, E. H. Brooks, a Notary Public in and for the said County of San Diego, State of California, residing therein, duly, commissioned and sworn, personally appeared O. N. Creswell and C. J. Creswell, personally known to me to be the persons whose names are subscribed to the within instrument, and he duly acknowledged to me that he executed the same.

IN WITNESS WHEREOF, I have hereunto set my hand and affixed my official seal, at my office in the County of San Diego, the day and year in this certificate first above written.

E. H. BROOKS

Notary Public in and for the County of San Diego, State of
California.

(SEAL)

Recorded at request of City Clerk Mar 21 1922 At 10 Min. past 11 o'clock A M in Book No. 860 of Deeds Page 417 Et. Seq., Records of San Diego County, California.

JOHN H. FERRY, County Recorder
By N. C. Parsons, Deputy.

I HEREBY CERTIFY that the above and foregoing is a full, true and correct copy of DEED from O.N.Creswell et ux to The City of San Diego, being Document No. 140816.

ALLEN H. WRIGHT,

City Clerk of the City of San Diego, California.

BY Frederick H. Pick DEPUTY.

D E E D.

I, FRED W. HUNTER and B. P. DUFFY, FOR AND IN CONSIDERATION of the benefits to accrue by the location construction and maintenance of a sewer line through and across the property herein described, and in consideration of the sum of One Dollar (\$1.00) to us in hand paid, the receipt whereof is hereby acknowledged, do hereby grant to the City of San Diego, a municipal corporation in the County of San Diego, State of California, an easement and right of way through, along and across all that certain real property situate in the City of San Diego, County of San Diego, State of California, particularly described as follows, to-wit:

Lots One (1) and Two (2) in Block One Hundred Ninety-six (196) of University Heights, according to amended map thereof made by G. A. d'Hemecourt in Book 8 Page 36 et seq of Lis Pendens in the office of the County Recorder of said San Diego County. Also that portion of the East 10 feet of Florida Street adjoining the above described property on the west, as closed October 9th, 1911, by resolution No. 9365 of the Common Council of the City of San Diego, California.

TO HAVE AND TO HOLD the above granted and described right of way unto the said grantee, its successors and assigns forever, as a right of way for a sewer pipe line.

The purpose of this easement and right of way is for the construction and maintenance of a private sewer lateral inside the property lines, it being understood that the City of

San Diego is not to be held liable for any damage resulting from the construction and maintenance of sewer laterals over and across this easement.

IN WITNESS WHEREOF, we have hereunto set our hand and seals this Thirtieth day of December, 1921.

Fred W. Hunter (Seal)
B. P. Duffy (Seal)

STATE OF CALIFORNIA,)
)SS.
County of San Diego,)

On this 20th day of December, 1921, before me, R. H. McFadden, a Notary Public in and for the said County of San Diego, State of California, residing therein, duly commissioned and sworn, personally appeared Fred W. Hunter and B. P. Duffy, personally known to me to be the persons whose names are subscribed to the within Instrument, and they duly acknowledged to me that they executed the same.

IN WITNESS WHEREOF, I have hereunto set my hand and affixed my official seal, at my office in the County of San Diego, the day and year in this certificate first above written.

(SEAL)

Notary Public in and for the County of San Diego,
State of California.

My Commission expires July 24th, 1924.
Recorded at request of City Clerk Mar 21 1922 At 10 Min. past 11 o'clock A M in
Book No. 860 of Deeds Page 418 Et. Seq., Records of San Diego County, California.

JOHN H. FERRY, County Recorder
By N. C. Parsons, Deputy

I HEREBY CERTIFY that the above and foregoing is a full, true and correct copy of DEED from Fred W. Hunter and B. P. Duffy to The City of San Diego, being Document No. 140817.

ALLEN H. WRIGHT,
City Clerk of the City of San Diego, California.

BY Fred W. Sick DEPUTY.

D E E D.

I, JAMES A. MONTGOMERY FOR AND IN CONSIDERATION of the benefits to accrue by the location, construction and maintenance of a sewer line through and across the property herein described, and in consideration of the sum of One Dollar (\$1.00) to me in hand paid, the receipt whereof is hereby acknowledged, do hereby grant to the City of San Diego, a municipal corporation in the County of San Diego, State of California, an easement and right of way through, along and across all that certain real property situate in the City of San Diego, County of San Diego, State of California, particularly described as follows, to-wit:

Lot twenty-nine (29) Block Twenty-one (21) University Heights Addition

TO HAVE AND TO HOLD the above granted and described right of way unto the said grantee, its successors and assigns forever, as a right of way for a sewer pipe line.

The purpose of this easement and right of way is for the construction and maintenance of a private sewer lateral inside the property lines, it being understood that the City of San Diego is not to be held liable for any damage resulting from the construction and maintenance of sewer laterals over and across this easement.

IN WITNESS WHEREOF, I have hereunto set my hand and seal this 17th day of January 1922.

JAMES A. MONTGOMERY (SEAL)

STATE OF CALIFORNIA,)
)SS.
County of San Diego,)

On this 17th day of January A. D., 1922, before me, John N. Haskell a Notary Public in and for the said County of San Diego, State of California residing therein, duly commissioned and sworn, personally appeared James A. Montgomery personally known to me to be the person whose name is subscribed to the within Instrument, and he duly acknowledged to me that he executed the same.

IN WITNESS WHEREOF, I have hereunto set my hand and affixed my official seal, at my office in the County of San Diego, the day and year in this certificate first above written.

(SEAL)

Notary Public in and for the County of San Diego,
State of California.

Recorded at request of City Clerk Mar 21 1922 At 10 Min. past 11 o'clock A M in
Book No. 874 of Deeds Page 300 Et. Seq., Records of San Diego County, California.

JOHN H. FERRY, County Recorder
By N. C. Parsons, Deputy

I HEREBY CERTIFY that the above and foregoing is a full, true and correct copy of DEED from James A. Montgomery to The City of San Diego, being Document No. 140818.

ALLEN H. WRIGHT,
City Clerk of the City of San Diego, California.

BY Fred W. Sick DEPUTY.

D E E D.

WE, Albert F. Kendall and Ida B. Kendall, husband and wife FOR AND IN CONSIDERATION of the benefits to accrue by the location, construction and maintenance of a sewer line through and across the property herein described, and in consideration of the sum of One Dollar (\$1.00) to them in hand paid, the receipt whereof is hereby acknowledged, do hereby grant to the City of San Diego, a municipal corporation in the County of San Diego, State of California, an easement and right of way through, along and across all that certain real property situate in the City of San Diego, County of San Diego, State of California, particularly described as follows, to-wit:

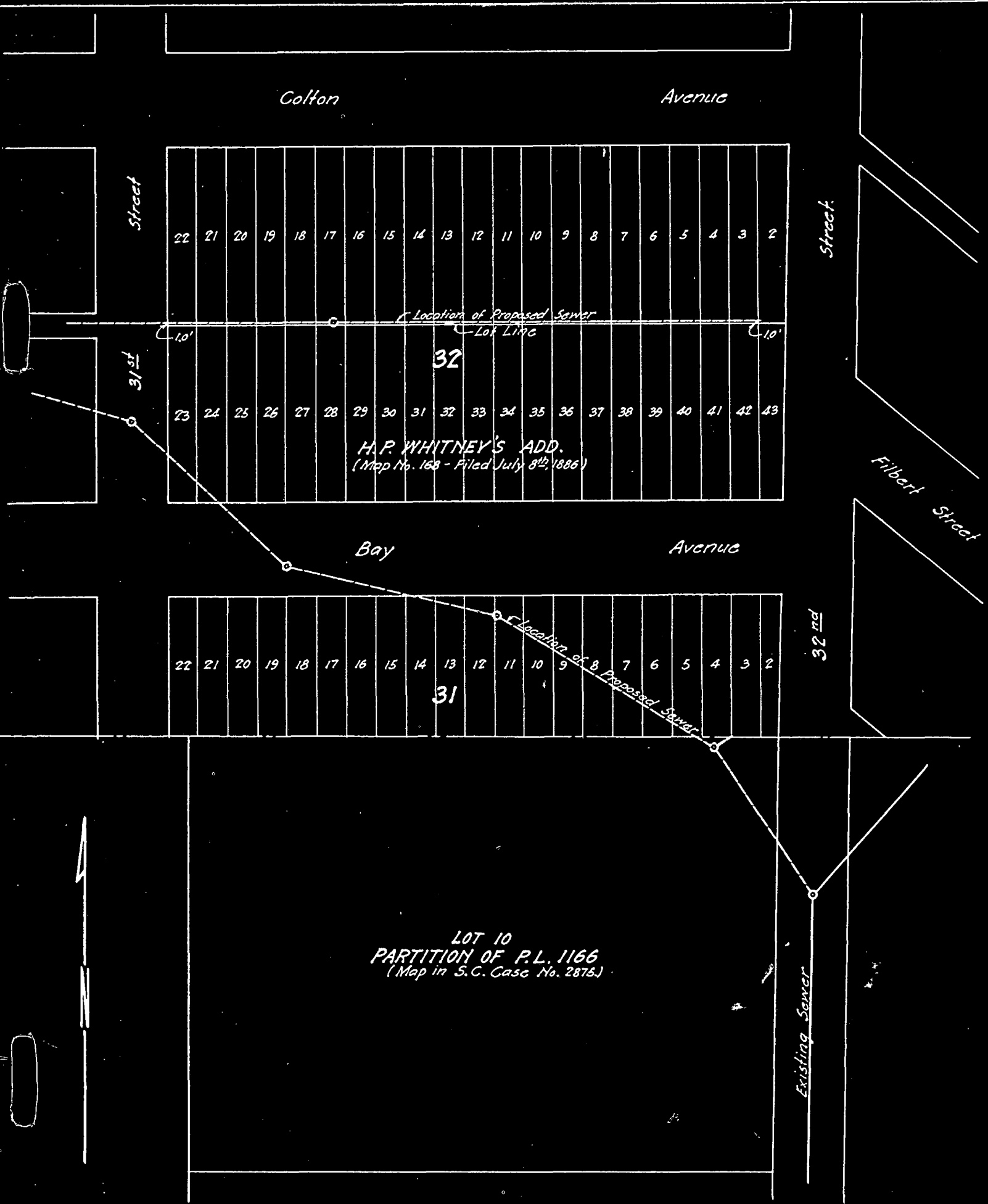
Through any part of the easterly ten feet of South Sixty feet (60) of Lots Twenty-three (23) and Twenty-four (24) in Block Six (6) of Reed & Hubbell's Addition in said City according to the map thereof #327.

TO HAVE AND TO HOLD the above granted and described right of way unto the said grantee, its successors and assigns forever, as a right of way for a sewer pipe line.

The purpose of this easement and right of way is for the construction and maintenance of a private sewer lateral inside the property lines, it being understood that the City of San Diego is not to be held liable for any damage resulting from the construction and maintenance of sewer laterals over and across this easement.

IN WITNESS WHEREOF, we have hereunto set our hands and seals this 30th day of Jan 1922.

ALBERT F. KENDALL (SEAL)
IDA B. KENDALL (SEAL)



DRAWN BY E.H.S.
CHECKED BY _____
FIELD BOOKS 887
J.D. Rhodes
CITY ENGINEER
Wilbur N. Judy
MEM. OF OPERATION

CITY OF SAN DIEGO--OPERATING DEPARTMENT
Plat showing location of proposed sanitary sewer
in Blocks 31 and 32, H.P. Whitney's Add., and
Lot 10, Partition of Pueblo Lot 1166.

DATE 6-3-19
SCALE 1" = 100'
DRAWING NUMBER
468 B

STATE OF CALIFORNIA,)
)SS
County of San Diego,)

On this 30th day of January A. D., 1922, before me, Chas. W. Amos a Notary Public in and for the said County of San Diego, State of California, residing therein, duly, commis- sioned and sworn, personally appeared Albert F. Kendall and Ida B. Kendall, husband and wife, personally known to me to be the persons whose names are subscribed to the within in- strument, and they duly acknowledged to me that they executed the same.

IN WITNESS WHEREOF, I have hereunto set my hand and affixed my official seal, at my office in the County of San Diego, the day and year in this certificate first above written.

CHAS. W. AMOS
(SEAL) Notary Public in and for the County of San Diego,
My Commission expires July 29, 1924. State of California.
Recorded at request of City Clerk Mar 21 1922 at 10 Min. past 11 o'clock A M in Book
No. 874 of Deeds Page 301 Et. Seq., Records of San Diego County, California.
JOHN H. FERRY, County Recorder
By N.C. Parsons, Deputy.

I HEREBY CERTIFY that the above and foregoing is a full, true and correct copy of
DEED FROM Albert F. Kendall et ux to The City of San Diego, being Document No. 140819.
ALLEN H. WRIGHT,
City Clerk of the City of San Diego, California.

BY Fred H. Lick DEPUTY.

RIGHT OF WAY CONTRACT

We, Paul S. Carrigan and Alma B. Carrigan, husband and wife, FOR AND IN CONSIDERATION of the benefits to accrue by the location and construction of a sewer line by the City of San Diego, California, through and across the property hereinafter described, and in con- sideration of the sum of One Dollar (\$1.00), to us in hand paid, the receipt whereof is hereby acknowledged, do hereby grant to the City of San Diego, a municipal corporation in the County of San Diego, State of California, an easement and right of way for the con- struction and maintenance of a line of sewers through, along and across all that certain real property, situate in the City of San Diego, County of San Diego, State of California, particularly described as follows, to-wit:

Lots 23 and 24, Block 32, H. P. Whitney's Addition, according to the Map thereof No. 168, filed in the office of the County Recorder of San Diego County, California.

The center line of said sewer to be located as shown upon the sketch attached hereto and made a part hereof.

This right of way is granted upon the condition that the said city furnish to the grantors without cost, one service sewer lateral and make the necessary connections to the existing plumbing under the house over which property the said sewer main is located.

TO HAVE AND TO HOLD the above granted and described right of way unto the said City of San Diego, its successors and assigns forever, as a right of way for a sewer pipe line.

IN WITNESS WHEREOF we have hereunto set our hands and seals this 4th day of March, 1922.

PAUL S. CARRIGAN (SEAL)
ALMA B. CARRIGAN (SEAL)

STATE OF CALIFORNIA,)
)SS
County of San Diego,)

On this 4th day of March A. D., 1922, before me, A. S. Monroe a Notary Public in and for the said County of San Diego, State of California, residing therein, duly, commissioned and sworn, personally appeared Paul S. Carrigan and Alma B. Carrigan personally known to me to be the persons whose names are subscribed to the within instrument, and they duly ack- nowledged to me that they executed the same.

IN WITNESS WHEREOF, I have hereunto set my hand and affixed my official seal, at my office in the County of San Diego, the day and year in this certificate first above written.

A. S. MONROE
(SEAL) Notary Public in and for the County of San Diego,
My Commission expires July 13th 1924. State of California.

I HEREBY CERTIFY that the above and foregoing is a full, true and correct copy of
Right of Way Contract between Paul S. Carrigan and Alma B. Carrigan and The City of San Diego, being Document No. 141437.
Recorded at request of City Clerk.

Allen H. Wright,
Mar 21 1922 At 10 Min. past 11 o'clock City Clerk of the City of San Diego, California.
AM in Book No. 881 of Deeds Page 183 Et. Seq.
Records of San Diego County, California.
John H. Ferry, County Recorder
By N.C. Parsons, Deputy.

BY Fred H. Lick DEPUTY.

AGREEMENT FOR EASEMENT AND RIGHT OF WAY.

THIS AGREEMENT, made and entered into this 11th day of February, 1922, by and between UNION TRUST COMPANY OF SAN DIEGO, a corporation, of the City of San Diego, County of San Diego, State of California, party of the first part, and THE CITY OF SAN DIEGO, a municipal corporation, party of the second part, WITNESSETH:

FOR THAT WHEREAS, the party of the second part is a municipal corporation located in the County of San Diego, State of California, and is the owner of a certain water system for the development, impounding and distributing of water for municipal purposes in The City of San Diego, in said state; and

WHEREAS, said second party, for the purpose of facilitating the distribution of water, constructed and now maintains a certain main water pipe along, over and across certain lands of the party of the first part, hereinafter described;

NOW, THEREFORE, IT IS HEREBY AGREED by and between the parties hereto that the said party of the second part shall have, and it is hereby granted, a right of way for said main water pipe and the right to the use of the lands hereinafter described, together with the right of ingress and egress for the purpose of making surveys, locating, putting down, con- structing, reconstructing, maintaining, operating, and repairing, said main water pipe and taps of said second party, and for all other purposes and uses as are or may be necessary and incidental to the construction, reconstruction, maintenance and operation of said City's main water pipe, and to its successors and assigns forever; said right of way and easement to pass over, through, along and across, the following real estate in the County of San Diego, State of California:

North 30 feet of the Northeast Quarter (NE $\frac{1}{4}$), of Lot 53 of a portion of the Ex-Mission Lands of San Diego, according to the map thereof No. 283 filed in the office of the County Recorder of San Diego County, California, March 9th, 1878, subject to the easement for a Public Highway.

This agreement on the part of the party of the first part is made upon the following conditions and stipulations, to-wit:

~~CONDITIONS AND STIPULATIONS, ETC., ETC.~~

That the owner of the said real estate hereinabove described, over which the right of way is granted, shall at all times have the right to take water, for domestic purposes only, from said main water pipe, at the same rate and subject to like conditions, rules and regulations, as those fixed and made applicable, from time to time, to other consumers obtaining supplies of water from said pipe line, the connection to be made at a point on the said lands that shall be mutually agreed upon by the parties to this agreement.

IN WITNESS WHEREOF, the said party of the first part has caused its corporate name to be subscribed and its corporate seal to be affixed hereto, by its proper officer thereunto duly authorized, and a majority of the members of the Common Council of said The City of San Diego have hereunto set their hands as and for the act of said City, the day and year first hereinabove written.

(SEAL)

UNION TRUST COMPANY OF SAN DIEGO,
BY Jno F. Forward, President,
By Jas D. Forward, Secretary
Party of the First Part.
The City of San Diego,
By Virgilio Bruschi
Jno A. Held
Fred A. Heilbron
Don M. Stewart
Harry K. Weitzel

(SEAL) ATTEST:

ALLEN H. WRIGHT

City Clerk.

By Y. A. Jacques, Deputy.

STATE OF CALIFORNIA,)

)SS

County of San Diego,)

On this 11th day of February, 1922, before me, W. E. Bartlett, a Notary Public in and for said County, residing therein, duly commissioned and sworn, personally appeared JNO F. FORWARD and JAS D. FORWARD, personally known to me to be the President and Secretary, respectively of the Union Trust Company of San Diego, the corporation whose name is subscribed to the within instrument, and acknowledged to me that they executed the same on behalf of said corporation.

IN WITNESS WHEREOF, I have hereunto set my hand and affixed my official seal the day and year in this certificate first above written.

(SEAL)

W. E. BARTLETT

Notary Public in and for the County of San Diego,
State of California.

I hereby approve the form of the foregoing Agreement for Easement and Right of Way, this 15 day of March, 1922.

S. J. HIGGINS, City Attorney,
By F. McCleneghan
Deputy City Attorney.

Recorded at request of ALLEN H. WRIGHT Mar 22, 1922 At 10 Min. past 12 o'clock P M in Book No. 874 of Deeds Page 308 Et. Seq., Records of San Diego County, California.

JOHN H. FERRY, County Recorder
By E.A. Woodard, Deputy.

I HEREBY CERTIFY that the above and foregoing is a full, true and correct copy of AGREEMENT FOR EASEMENT AND RIGHT OF WAY from UNION TRUST COMPANY TO The City of San Diego, being Document No. 141377.

ALLEN H. WRIGHT,

City Clerk of the City of San Diego, California.

BY Fred H. Sick DEPUTY.

R I G H T O F W A Y C O N T R A C T.

I, WHEELER, J. BAILEY, for and in consideration of the benefits to accrue by the location and construction of a storm drain by The City of San Diego, California, through and across the property hereinafter described, and in consideration of the sum of One Dollar (\$1.00), to me in hand paid, the receipt whereof is hereby acknowledged, do hereby grant to The City of San Diego, a municipal corporation in the County of San Diego, State of California, an easement and right of way for the construction and maintenance of a storm drain through, along and across all that certain real property, situate in the City of San Diego, County of San Diego, State of California, particularly described as follows, to-wit:

Lot 2, Block 1, Amalfi, according to the Map thereof No. 959, filed in the Office of the County Recorder of San Diego County, California.

The center line of said right of way being particularly described as follows: Beginning at a point on the northerly line of Torrey Road, distant 10.43 feet easterly from the westerly line of said lot 2; thence North 2 degrees 25 minutes 25 seconds West., a distance of 9.31 feet; thence North 19 degrees 34 minutes 35 seconds East, a distance of 60 feet to the northerly end of said storm drain.

TO HAVE AND TO HOLD the above granted and described right of way unto the said The City of San Diego, its successors and assigns forever, as a right of way for a storm drain.

IN WITNESS WHEREOF I have hereunto set my hand and seal this 3rd day of March 1922.

WHEELER, J. BAILEY (SEAL)

STATE OF CALIFORNIA,)

)SS

County of San Diego,)

On this 3rd day of March A. D. 1922, before me, A. S. Monroe a Notary Public in and for the said County of San Diego, State of California, residing therein, duly, commissioned and sworn, personally appeared Wheeler J. Bailey personally known to me to be the person whose name is subscribed to the within instrument, and he duly acknowledged to me that he executed the same.

IN WITNESS WHEREOF, I have hereunto set my hand and affixed my official seal, at my office in the County of San Diego, the day and year in this certificate first above written.

(SEAL)

A. S. MONROE

Notary Public in and for the County of San Diego,
State of California.

Recorded at request of City Clerk Mar 21, 1922 At 10 Min. past 11 o'clock A M in Book No. 881 of Deeds Page 184 Et. Seq., Records of San Diego County, California.

JOHN H. FERRY, County Recorder
By N. C. Parsons, Deputy.

I HEREBY CERTIFY that the above and foregoing is a full, true and correct copy of Right of Way Contract between Wheeler J. Bailey and the City of San Diego, being Document No. 141438.

ALLEN H. WRIGHT,
City Clerk of the City of San Diego, California.

BY Fred Klick DEPUTY.

D E E D

I, MRS LOUISE C. BALMER FOR AND IN CONSIDERATION OF THE benefits to accrue by the location, construction and maintenance of a sewer line through and across the property herein described, and in consideration of the sum of One Dollar (\$1.00) to me in hand paid, the receipt whereof is hereby acknowledged, do hereby grant to the City of San Diego, a municipal corporation in the County of San Diego, State of California, an easement and right of way through, along and across all that certain real property situate in the City of San Diego, County of San Diego, State of California, particularly described as follows, to-wit:

West four (4) ft of Lot (30) Thirty of Terrace Subdivision of Lots (8) Eight to (23) Twenty Three of Block (57) Fifty Seven La Jolla Park according to map (800) Eight Hundred TO HAVE AND TO HOLD the above granted and described right of way unto the said grantee, its successors and assigns forever, as a right of way for a sewer pipe line.

The purpose of this easement and right of way is for the construction and maintenance of a private sewer lateral inside the property lines, it being understood that the City of San Diego is not to be held liable for any damage resulting from the construction and maintenance of sewer laterals over and across this easement.

IN WITNESS WHEREOF, I have hereunto set my hand and seal this 21st day of February 1922.

MRS LOUISE C. BALMER (SEAL)

STATE OF CALIFORNIA,

County of San Diego

Before me, Ellen Morrill Mills, a Notary Public in and for said State and County, personally appeared Mrs. Louise C. Balmer, known to me to be the person whose name is subscribed to the within instrument, and acknowledged to me that she executed the same.

ELLEN MORRILL MILLS
FEB. 21st 1922

Seal

Notary Public in and for the County of San Diego,
State of California.

My Commission Expires Feb. 26th 1924.

Recorded at request of City Clerk Mar 28 1922 At 25 Min. past 11 o'clock A M in Book
No. 880 of Deeds Page 223 Et. Seq., Records of San Diego County, California.

JOHN H. FERRY, County Recorder
By N. C. Parsons, Deputy.

I HEREBY CERTIFY that the above and foregoing is a full, true and correct copy of DEED from Mrs. Louise C. Balmer to The City of San Diego, being Document No. 141532.

ALLEN H. WRIGHT

City Clerk of the City of San Diego, California.

BY Fred H. Wick DEPUTY.

D E E D.

I, JOE LIAL MONTEIRO FOR AND IN CONSIDERATION of the benefits to accrue by the location, construction and maintenance of a sewer line through and across the property herein described, and in consideration of the sum of One Dollar (\$1.00) to me in hand paid, the receipt whereof is hereby acknowledged, do hereby grant to the City of San Diego, a municipal corporation in the County of San Diego, State of California, an easement and right of way through, along and across all that certain real property situate in the City of San Diego, County of San Diego, State of California, particularly described as follows, to-wit:

Lots One, Two, Twenty one, Twenty two, Twenty three and Twenty Four, in Block Six, New Roseville, in the City of San Diego, County of San Diego, State of California.

TO HAVE AND TO HOLD the above granted and described right of way unto the said grantee, its successors and assigns forever, as a right of way for a sewer pipe line.

The purpose of this easement and right of way is for the construction and maintenance of a private sewer lateral inside the property lines, it being understood that the City of San Diego is not to be held liable for any damage resulting from the construction and maintenance of sewer laterals over and across this easement.

IN WITNESS WHEREOF, I have hereunto set my hand and seal this 16th day of March 1922.

JOE LIAL MONTEIRO (SEAL)

STATE OF CALIFORNIA,)

)SS

County of San Diego

On this 16th day of March A. D., 1922, before me, H. W. Scheld, a Notary Public in and for the said County of San Diego, State of California, residing therein, duly commissioned and sworn, personally appeared Joe Lial Monteiro known to me to be the person whose name is subscribed to the within instrument, and he duly acknowledged to me that he executed the same.

IN WITNESS WHEREOF, I have hereunto set my hand and affixed my official seal, at my office in the County of San Diego, the day and year in this certificate first above written.

H. W. SCHIELD

Notary Public in and for San Diego County,
State of California.

(SEAL)

My Commission expires Jany 5/25

Recorded at request of City Clerk Mar 28 1922 At 25 Min. past 10 o'clock A M in Book No. 880 of Deeds Page 224 Et. Seq., Records of San Diego County, California.

JOHN H. FERRY, County Recorder
By N. C. Parsons, Deputy

I HEREBY CERTIFY that the above and foregoing is a full, true and correct copy of DEED from Joe Lial Monteiro to The City of San Diego, being Document No. 141533.

ALLEN H. WRIGHT,

City Clerk of the City of San Diego, California.

BY Fred K. Lick DEPUTY.

D E E D.

I, F. S. Brown, 2524 29th St. FOR AND IN CONSIDERATION of the benefits to accrue by the location, construction and maintenance of a sewer line through and across the property herein described, and in consideration of the sum of One Dollar (\$1.00) to me in hand paid, the receipt whereof is hereby acknowledged, do hereby grant to the City of San Diego, a municipal corporation in the County of San Diego, State of California, an easement and right of way through, along and across all that certain real property situate in the City of San Diego, County of San Diego, State of California, particularly described as follows, to-wit:

North 44 (Forty-four) feet lots nineteen (19) to Twenty-four (24) inclusive, Block sixtyseven (67) Seaman & Choates Addition, San Diego California.

TO HAVE AND TO HOLD the above granted and described right of way unto the said grantee, its successors and assigns forever, as a right of way for a sewer pipe line.

The purpose of this easement and right of way is for the construction and maintenance of a private sewer lateral inside the property lines, it being understood that the City of San Diego is not to be held liable for any damage resulting from the construction and maintenance of sewer laterals over and across this easement.

IN WITNESS WHEREOF, I have hereunto set my hand and seal this 8th day of March 1922.

F. S. BROWN (SEAL)

STATE OF CALIFORNIA,)
)ss

County of San Diego,

On this 8th day of March A. D. 1922, before me, Frank A. Gazlay a Notary Public in and for the said County of San Diego, State of California, residing therein, duly, commissioned and sworn, personally appeared F. S. Brown personally known to me to be the person whose name is subscribed to the within instrument, and he duly acknowledged to me that he executed the same.

IN WITNESS WHEREOF, I have hereunto set my hand and affixed my official seal, at my office in the County of San Diego, the day and year in this certificate first above written.

FRANK A. Gazlay

Notary Public in and for the County of San Diego,
State of California.

(SEAL)

My Commission expires Dec. 24, 1924.

Recorded at request of City Clerk Mar 28 1922 at 25 Min. past 11 o'clock A M in Book No. 880 of Deeds Page 225 Et. Seq., Records of San Diego County, California.

JOHN H. FERRY, County Recorder
By N. C. Parsons, Deputy.

I HEREBY CERTIFY that the above and foregoing is a full, true and correct copy of DEED from F. S. Brown to The City of San Diego, being Document No. 141534.

ALLEN H. WRIGHT,

City Clerk of the City of San Diego, California.

BY Fred H. Sick DEPUTY.

D E E D.

We, Charles L. Roberson and Etna B. Roberson FOR AND IN CONSIDERATION of the benefits to accrue by the location, construction and maintenance of a sewer line through and across the property herein described, and in consideration of the sum of One Dollar (\$1.00) to us in hand paid, the receipt whereof is hereby acknowledged, do hereby grant to the City of San Diego, a municipal corporation in the County of San Diego, State of California, an easement and right of way through, along and across all that certain real property situate in the City of San Diego, County of San Diego, State of California, particularly described as follows, to-wit:

East 100 feet Lot 25, 26, 27 and 28, Block 202 University Heights.

TO HAVE AND TO HOLD the above granted and described right of way unto the said grantee, its successors and assigns forever, as a right of way for a sewer pipe line.

The purpose of this easement and right of way for the construction and maintenance of a private sewer lateral inside the property lines, it being understood that the City of San Diego is not to be held liable for any damage resulting from the construction and maintenance of sewer laterals over and across this easement.

IN WITNESS WHEREOF, Charles L. Roberson and Etna B. Roberson have hereunto set their hands and seals this twenty-eighth day of February, 1922.

CHARLES L. ROBERSON (SEAL)
ETNA B. ROBERSON (SEAL)

State of California,)
)ss.
County of San Diego,)

On this 28th day of February, A. D., 1922, before me, P. C. Kelley a Notary Public in and for the said County of San Diego, State of California, residing therein, duly, commissioned and sworn, personally appeared Charles L. Roberson and Etna B. Roberson personally known to me to be the persons whose names are subscribed to the within instrument, and he duly acknowledged to me that they executed the same.

IN WITNESS WHEREOF, I have hereunto set my hand and affixed my official seal, at my office in the County of San Diego, the day and year in this certificate first above written.

P. C. KELLEY

Notary Public in and for the County of San Diego,
State of California.

Recorded at request of City Clerk Mar 28 1922 at 25 min. past 11 o'clock A M in Book No. 880 of Deeds page 226 Et. Seq., Records of San Diego County, California.

JOHN H. FERRY, County Recorder
By N. C. Parsons, Deputy.

I HEREBY CERTIFY that the above and foregoing is a full, true and correct copy of DEED from Chas. L. and Etna B. Roberson to The City of San Diego, being Document No. 141535.

ALLEN H. WRIGHT,

City Clerk of the City of San Diego, California.

BY Fred H. Sick DEPUTY.

D E E D

I, Martha J. McCommins for and in consideration of the benefits to accrue by the location, construction and maintenance of a sewer line through and across the property herein described, and in consideration of the sum of One Dollar (\$1.00) to me in hand paid, the receipt whereof is hereby acknowledged, do hereby grant to the City of San Diego, a municipal corporation in the County of San Diego, State of California, an easement and right of way through, along and across all that certain real property situate in the City of San Diego, County of San Diego, State of California, particularly described as follows, to-wit:

Easterly twenty-five feet (25 ft.) of Lots 1 and 2, Block 1 Blairs Highlands
TO HAVE AND TO HOLD the above granted and described right of way unto the said gran-
tee, its successors and assigns forever, as a right of way for a sewer pipe line.
The purpose of this easement and right of way is, for the construction and maintenance
of a private sewer lateral inside the property lines, it being understood that the City of
San Diego is not to be held liable for any damage resulting from the construction and main-
tenance of sewer laterals over and across this easement.

IN WITNESS WHEREOF, I have hereunto set my hand and seal this 8th day of March 1922.
MARTHA J. MC COMMINS (SEAL)

STATE OF CALIFORNIA,)
)SS
County of San Diego,)

On this 8th day of March A. D., 1922, before me, E. H. Brooks a Notary Public in and for the said County of San Diego, State of California, residing therein, duly, commissioned and sworn, personally appeared Martha J. McCommings personally known to me to be the person whose name is subscribed to the within instrument, and she duly acknowledged to me that she executed the same.

IN WITNESS WHEREOF, I have hereunto set my hand and affixed my official seal, at my office in the County of San Diego, the day and year in this certificate first above written.

E. H. BROOKS.

(SEAL) Notary Public in and for the County of San Diego,
State of California.

Recorded at request of City Clerk Mar 28 1922 at 25 min. past 11 o'clock A M in Book No. 880 of Deeds Page 227 Et. Seq., Records of San Diego County, California.

JOHN H. FERRY, County Recorder
By N. C. Parsons, Deputy.

I HEREBY CERTIFY that the above and foregoing is a full, true and correct copy of DEED from Martha J. McCommins to The City of San Diego, being Document No. 141536.

ALLEN H. WRIGHT,

City Clerk of the City of San Diego, California.

BY Frederick W. Lick DEPUTY.

D E E D

I, E. G. CRABTREE, a widower, FOR AND IN CONSIDERATION of the benefits to accrue by the location, construction and maintenance of a sewer line and water line through and across the property herein described, and in consideration of the sum of One Dollar (\$1.00) to me in hand paid, the receipt whereof is hereby acknowledged, do hereby grant to the City of San Diego, a municipal corporation in the County of San Diego, State of California, an easement and right of way through, along and across all that certain real property situate in the City of San Diego, County of San Diego, State of California, particularly described as follows, to-wit:

Lot Twenty-two (22) in Block Two (2) of Pauly's Addition in the City of San Diego, County of San Diego, State of California, according to map thereof No. 65, filed in the office of the County Recorder of said San Diego County, April 1, 1873. Also that portion of the West ten (10) feet of Texas Street adjoining said Lot on the East, as vacated November 22, 1910 by Ordinance No. 4284 of the Common Council of the City of San Diego,

TO HAVE AND TO HOLD the above granted and described right of way unto the said grantee, its successors and assigns forever, as a right of way for a sewer pipe line.

The purpose of this easement and right of way is for the construction and maintenance of a private sewer lateral and water line inside the property lines, it being understood that the City of San Diego is not to be held liable for any damage resulting from the construction and maintenance of sewer laterals over and across this easement.

IN WITNESS WHEREOF, I have hereunto set my hand and seal this 2d day of March 1922.
E. G. CRABTEE (SEAL)

STATE OF CALIFORNIA,)
County of San Diego,)SS

On this 2d day of March A. D., 1922, before me, Lulu McFarland, a Notary Public in and for the said County of San Diego, State of California, residing therein, duly, commissioned and sworn, personally appeared E. G. Crabtree, a widower, personally known to me to be the person whose name is subscribed to the within instrument, and he duly acknowledged to me that he executed the same.

IN WITNESS WHEREOF, I have hereunto set my hand and affixed my official seal, at my office in the County of San Diego, the day and year in this certificate first above written.

LULA MCFARLAND.

(SEAL) Notary Public in and for the County of San Diego,
State of California.

Recorded at request of City Clerk Mar 28 1922 at 25 min. past 11 6'clock A M in Book No. 880 of deeds page 228 Et. Seq., Records of San Diego County, California.

JOHN H. FERRY, County Recorder
By N. C. Parsons, Deputy.

I HEREBY CERTIFY that the above and foregoing is a full, true and correct copy of DEED from E. G. Crabtree to The City of San Diego, being Document No. 141537.

ALLEN H. WRIGHT,

City Clerk of the City of San Diego, California.

BY Fred H. Lick DEPUTY.

RIGHT OF WAY CONTRACT

WE, Mrs Amelia Baker, (Mother) Grace B. Diffendorf and Daniel A. Baker (Brother & Sister) FOR AND IN CONSIDERATION of the benefits to accrue by the location and construction of a sewer line by the City of San Diego, California, through and across the property hereinafter described, and in consideration of the sum of One Dollar (\$1.00), to _____ in hand paid, the receipt whereof is hereby acknowledged, do hereby grant to the City of San Diego, a municipal corporation in the County of San Diego, State of California, an easement and right of way for the construction and maintenance of a Water main through, along and across all that certain real property, situate in the City of San Diego, County of San Diego, State of California, particularly described as follows, to-wit:

Block 8, lots, 1 to 12, Town of Sorrento, in the City of San Diego, Calif., according to the map thereof on file in the office of the County Recorder of San Diego County, Calif. Said water pipe to be laid at a sufficient depth so as not to interfere with the proper tilling of the soil.

TO HAVE AND TO HOLD the above granted and described right of way unto the said City of San Diego, its successors and assigns forever, as a right of way for a water pipe line.

IN WITNESS WHEREOF we have hereunto set our hands and seals this 20th day of March, 1922.

MRS AMELIA BAKER (SEAL)
GRACE B. DIFFENDORF (SEAL)
DANIEL A. BAKER (SEAL)

STATE OF CALIFORNIA,)
) ss
County of San Diego,)

On this 20th day of March A. D., 1922, before me, H. E. Anthony a Notary Public in and for the said County of San Diego, State of California, residing therein, duly, commissioned and sworn, personally appeared Amelia Baker, Grace B. Diffendorf and Daniel A. Baker personally known to me to be the persons whose names are subscribed to the within instrument, and they duly acknowledged to me that they executed the same.

IN WITNESS WHEREOF, I have hereunto set my hand and affixed my official seal, at my office in the County of San Diego, the day and year in this certificate first above written.

H. E. ANTHONY

(SEAL) Notary Public in and for the County of San Diego,
State of California.
My Commission expires August 1st 1923.
Recorded at Request of Allen H. Wright Apr 18 1922 At 54 Min. past 1 o'clock P M in Book
No 872 of deeds Page 423 Et. Seq., Records of San Diego County, California.

JOHN H. FERRY, County Recorder

I HEREBY CERTIFY that the above and foregoing is a full, true and correct copy of Right of Way Contract between Mrs. Amelia Baker et al and The City of San Diego, California, being Document No. 141711.

ALLEN H. WRIGHT,
City Clerk of the City of San Diego, California.

BY Fred W. Sick DEPUTY.

D E E D

WE, John E. Welch and Mrs. J. E. Welch, husband and wife, FOR AND IN CONSIDERATION of the benefits to accrue by the location, construction and maintenance of a sewer line through and across the property herein described, and in consideration of the sum of One Dollar (\$1.00) to us in hand paid, the receipt whereof is hereby acknowledged, do hereby grant to the City of San Diego, a municipal corporation in the County of San Diego, State of California, an easement and right of way through, along and across all that certain real property situate in the City of San Diego, County of San Diego, State of California, particularly described as follows, to-wit:

North forty (40) feet of lots 45, 46, 47 and 48, Block 41, Whitney, Smith & Long's Addition, according to Map thereof on file in the office of the County Recorder of San Diego County, California.

To Have and to Hold the above granted and described right of way unto the said grantee, its successors and assigns forever, as a right of way for a sewer pipe line.

The purpose of this easement and right of way is for the construction and maintenance of a private sewer lateral inside the property lines, it being understood that the City of San Diego is not to be held liable for any damage resulting from the construction and maintenance of sewer laterals over and across this easement.

IN WITNESS WHEREOF, we have hereunto set out hands and seals this 22nd day of March 1922.

JOHN E. WEICH (SEAL)
MRS. J. E. WEICH (SEAL)

State of California,)
) ss
County of San Diego,)

On this 22nd day of March 1922, before me, E. H. Brooks, a Notary Public in and for the said County of San Diego, State of California, residing therein, duly, commissioned and sworn, personally appeared John E. Welch and Mrs. J. E. Welch, personally known to me to be the persons whose names are subscribed to the within instrument, and he duly acknowledged to me that they executed the same.

In Witness Whereof, I have hereunto set my hand and affixed my official seal, at my office in the County of San Diego, the day and year in this certificate first above written.

E. H. BROOKS

(SEAL) Notary Public in and for the County of San Diego,
State of California.

Recorded at request of Allen H. Wright Apr 18 1922 At 53 Min. past 1 o'clock P M
in Book No. 872 of Deeds Page 422 Et. Seq., Records of San Diego County, California.

JOHN H. FERRY, County Recorder

I HEREBY CERTIFY that the above and foregoing is a full, true and correct copy of DEED from John E. Welch, et ux, to The City of San Diego, being Document No. 141849.

ALLEN H. WRIGHT,
City Clerk of the City of San Diego, California.

BY Fred W. Sick DEPUTY.

D E E D

WE Pauline Burkhardt and her husband William Burkhardt FOR AND IN CONSIDERATION of the benefits to accrue by the location, construction and maintenance of a sewer line through and across the property herein described, and in consideration of the sum of One Dollar (\$1.00) to us in hand paid, the receipt whereof is hereby acknowledged, do we hereby grant to the City of San Diego, a municipal corporation in the County of San Diego, State of California, an easement and right of way through, along and across all that certain real property situate in the City of San Diego, County of San Diego, State of California, particularly described as follows, to-wit:

Running North and South across Lots 47-48 Block 78 Seamen & Choate Powers-Shoupe Addition City of San Diego Cal.

To have and to hold the above granted and described right of way unto the said grantee, its successors and assigns forever, as a right of way for a sewer pipe line.

The purpose of this easement and right of way is for the construction and maintenance of a private sewer lateral inside the property lines, it being understood that the City of San Diego is not to be held liable for any damage resulting from the construction and maintenance of sewer laterals over and across this easement.

IN WITNESS WHEREOF, we have hereunto set our hands and seals this 23rd day of March 1922.

PAULINE BURKHARDT (SEAL)
WILLIAM BURKHARDT (SEAL)

STATE OF CALIFORNIA,)
County of San Diego,) ss

Notary Public in and for the County of San Diego,
State of California.

Recorded at request of Allen H. Wright Apr 18 1922 At 51 Min. past 1 o'clock P M
in Book No. 881 of Deeds Page 285 Et. Seq., Records of San Diego County, California.
JOHN H. FERRY, County Recorder

I HEREBY CERTIFY that the above and foregoing is a full, true and correct copy of
DEED from Franklin W. Arnold to The City of San Diego, being Document No. 141847.

ALLEN H. WRIGHT,
City Clerk of the City of San Diego, California.

BY Fred W. Sick DEPUTY.

I, Mrs. Blanche Pence, D E E D FOR AND IN CONSIDERATION of the benefits to accrue by the
location, construction and maintenance of a sewer line through and across the property
herein described, and in consideration of the sum of One Dollar (\$1.00) to me in hand
paid, the receipt whereof is hereby acknowledged, do hereby grant to the City of San Diego,
a municipal corporation in the County of San Diego, State of California, an easement and
right of way through, along and across all that certain real property situate in the City
of San Diego, County of San Diego, State of California, particularly described as follows,
to-wit:

Lot thirty-one (31), Block 1, Panama Heights, according to official map thereof
filed in the office of the County Recorder of said San Diego County.

TO HAVE AND TO HOLD the above granted and described right of way unto the said gran-
tee, its successors and assigns forever, as a right of way for a sewer pipe line.

The purpose of this easement and right of way is for the construction and mainten-
ance of a private sewer lateral inside the property lines, it being understood that the
City of San Diego is not to be held liable for any damage resulting from the construction
and maintenance of sewer laterals over and across this easement.

IN WITNESS WHEREOF, I have hereunto set my hand and seal this 30th day of March, 1922.
MRS. BLANCHE PENCE, (SEAL)

STATE OF CALIFORNIA,)
) SS
County of San Diego,)

On this 30th day of March A. D., 1922, before me, E. H. Brooks, a Notary Public in
and for the said County of San Diego, State of California, residing therein, duly, com-
missioned and sworn, personally appeared Mrs. Blanche Pence personally known to me to
be the person whose name is subscribed to the within instrument, and she duly acknowledged
to me that she executed the same.

IN WITNESS WHEREOF, I have hereunto set my hand and affixed my official seal, at my
office in the County of San Diego, the day and year in this certificate first above written.
E. H. BROOKS

(SEAL) Notary Public in and for the County of San Diego,
State of California.

Recorded at request of Allen H. Wright Apr 18 1922 At 52 Min. past 1 o'clock P M
in Book No. 881 of Deeds Page 286 Et. Seq., Records of San Diego County, California.
JOHN H. FERRY, County Recorder

I HEREBY CERTIFY that the above and foregoing is a full, true and correct copy of
DEED from Mrs. Blanche Pence to The City of San Diego, being Document No. 141850.

ALLEN H. WRIGHT,
City Clerk of the City of San Diego, California.

BY Fred W. Sick DEPUTY.

RIGHT OF WAY CONTRACT

We, Robert J. Kelly and Eliza R. Kelly, husband and wife, FOR AND IN CONSIDERATION,
of the benefits to accrue by the location and maintenance of a sewer line by the City of
San Diego, California, through and across the property hereinafter described, do hereby
quitclaim to The City of San Diego, a municipal corporation in the County of San Diego,
State of California, an easement and right of way for the re-construction and maintenance
of a sewer line through, along and across all that certain real property, situate in the
City of San Diego, County of San Diego, State of California, particularly described as
follows, to-wit:

That certain alley being south of Block 7, as shown upon the Map of Park Addition,
on file in the office of the County Clerk of the County of San Diego, California, in S.
C. Case No. 19544.

TO HAVE AND TO HOLD the above granted and described right of way unto the said The
City of San Diego, its successors and assigns forever, as a right of way for a sewer pipe
line.

IN WITNESS WHEREOF we have hereunto set our hands and seals this 10th day of April
1922.

ROBERT J. KELLY (SEAL)
ELIZA R. KELLY (SEAL)

STATE OF CALIFORNIA,)
) SS
County of San Diego,)

On this 10th day of April A.D., 1922, before me, E. H. Brooks a Notary Public in and
for the said County of San Diego, State of California, residing therein, duly, commissioned
and sworn, personally appeared Robert J. Kelly and Eliza R. Kelly, personally known to me
to be the persons whose names are subscribed to the within instrument, and they duly ack-
nowledged to me that they executed the same.

IN WITNESS WHEREOF, I have hereunto set my hand and affixed my official seal, at
my office in the County of San Diego, the day and year in this certificate first above
written.

E. H. BROOKS
Notary Public in and for the County of San Diego,
State of California.

RECORDED AT REQUEST OF CITY CLERK MAY 3 1922 At 6 Min. past 10 o'clock A M in Book
882 of Deeds Page 204 Et. Seq., Records of San Diego County, California.

JOHN H. FERRY, County Recorder
By N.C. Parsons, Deputy.

I HEREBY CERTIFY that the above and foregoing is a full, true and correct copy of
RIGHT OF WAY CONTRACT between Robert J. Kelly and Eliza R. Kelly and The City of San
Diego, being Document 142052.

ALLEN H. WRIGHT,
City Clerk of the City of San Diego, California.

BY Fred W. Sick DEPUTY

BY Friedrich DEPUTY

G R A N T D E E D

UNION TRUST COMPANY OF SAN DIEGO, a corporation, For and in consideration of TEN AND NO/100 DOLLARS, Does Hereby Grant to the City of San Diego, a Municipal Corporation, All of its right, title and interest in and to All that real property situated in the City of San Diego, County of San Diego, State of California, bounded and described as follows:

The Northerly Fifteen (15) feet of the Southerly Twenty (20) feet of Lot "E" in Block Forty-one (41) of U. S. GRANT'S HILL SUBDIVISION, according to Map thereof No. 1020 filed in the office of the County Recorder of said San Diego County, December 22, 1906.

TO HAVE AND TO HOLD the above granted and described premises unto the said grantee, its successors and assigns forever for alley purposes.

IN WITNESS WHEREOF: said Corporation has caused this instrument to be executed by its proper officers and its corporate seal affixed this 1st day of April, 1922.

UNION TRUST COMPANY OF SAN DIEGO,
By Jno F. Forward, President.

ATTEST: C. H. ENGLISH,
Assistant Secretary.

(SEAL)

STATE OF CALIFORNIA,)
)SS
COUNTY OF SAN DIEGO,)

On this 4th day of April A.D. Nineteen Hundred and twenty-two before me, W.E. Bartlett a Notary Public in and for said County, residing therein, duly commissioned and sworn, personally appeared JNO F. FORWARD known to me to be the President, and C. H. ENGLISH known to me to be the Assistant Secretary of the Corporation that executed the within instrument, known to me to be the persons who executed the within instrument on behalf of the Corporation within named, and acknowledged to me that such Corporation executed the same.

IN WITNESS WHEREOF, I have hereunto set my hand and affixed my official Seal, in the County of San Diego, State of California, the day and year in this certificate first above written.

W. E. BARTLETT

Notary Public in and for the County of San Diego,
State of California.

(SEAL)

RECORDED AT REQUEST OF CITY CLERK MAY 11 1922 At 28 Min. past 3 o'clock P M in Book No. 890 of Deeds Page 113 Et. Seq., Records of San Diego County, California.

JOHN H. FERRY, County Recorder
N. C. Parsons, Deputy.

I HEREBY CERTIFY that the above and foregoing is a full, true and correct copy of of GRANT DEED from Union Trust Company of San Diego to The City of San Diego, being Document No. 142568.

ALLEN H. WRIGHT,

City Clerk of the City of San Diego, California.

BY Fred H. Sick DEPUTY.

R I G H T O F W A Y D E E D

UNION TRUST COMPANY OF SAN DIEGO, a corporation, FOR AND IN CONSIDERATION of the Benefits to accrue by the location and construction of a SEWER LINE by the City of San Diego, California, through and across the property hereinafter described, and in consideration of the sum of ONE DOLLAR (\$1.00), to it in hand paid, the receipt whereof is hereby acknowledged, does hereby grant to the City of San Diego, a municipal corporation in the County of San Diego, State of California, an EASEMENT AND RIGHT OF WAY for the construction and maintenance of a sewer line through, over and across all that certain real property situate in the City of San Diego, County of San Diego, State of California, particularly described as follows, to-wit:

Lots Thirty (30) and Thirty-one (31) in Block Two (2) in Center Addition to La Jolla Park, according to Map thereof No. 915, filed in the office of the County Recorder of San Diego County, California; the Center line of said RIGHT OF WAY being the division line between said Lots Thirty (30) and Thirty-one (31).

TO HAVE AND TO HOLD the above granted and described right of way unto the said City of San Diego, its successors and assigns forever, as a RIGHT OF WAY FOR A SEWER PIPE LINE.

IN WITNESS WHEREOF, said corporation has caused these presents to be executed and its corporate seal to be affixed hereto this 10th day of April, 1922.

UNION TRUST COMPANY OF SAN DIEGO,
By Jno F. Forward, President.

By C. H. English,
Assistant Secretary.

(SEAL)

STATE OF CALIFORNIA,)
)SS
COUNTY OF SAN DIEGO,)

On this 10th day of April, 1921, before me, W. E. Bartlett, a Notary Public in and for said County, personally appeared JNO F. FORWARD, known to me to be the President, and C. H. ENGLISH, known to me to be the Assistant Secretary of the Corporation that executed the within instrument on behalf of the corporation therein named, and acknowledged to me that such corporation executed the same.

W. E. BARTLETT,

Notary Public in and for the County of San Diego,
State of California.

(SEAL)

RECORDED AT REQUEST OF CITY CLERK May 11 1922 At 27 Min. past 3 o'clock P M in Book No. 890 of Deeds Page 112 Et. Seq., Records of San Diego County, California.

JOHN H. FERRY, County Recorder,
By N. C. Parsons, Deputy.

I HEREBY CERTIFY that the above and foregoing is a full, true and correct copy of DEED from UNION TRUST COMPANY to THE CITY OF SAN DIEGO, being Document No. 142569.

ALLEN H. WRIGHT,

City Clerk of the City of San Diego, California.

BY Fred H. Sick DEPUTY.

R I G H T O F W A Y C O N T R A C T.

I, MRS. F. E. BOHNERT, a married woman, FOR AND IN CONSIDERATION of the benefits to accrue by the location and construction of a sewer line by the City of San Diego, California, through and across the property hereinafter described, and in consideration of the sum of One Dollar (\$1.00), to be in hand paid, the receipt whereof is hereby acknowledged, does hereby grant to the City of San Diego, a municipal corporation in the County of San Diego, State of California, an easement and right of way for the construction and maintenance of a sewer line through, along and across all that certain real property, situate

MRS. F. E. BOHNERT.

JOHN H. FERRY, County Recorder
By N. C. Parsons, Deputy.

BY *Fred W. Sick* DEPUTY.

MARY LEE LYTLE (SEAL)
HARRIET V. FORREST (SEAL)

JOHN H. FERRY, County Recorder
By N. C. Parsons, Deputy.

BY Fred K. Sick DEPUTY.

The purpose of this easement and right of way is for the construction and maintenance of a private sewer lateral inside the property lines, it being understood that the City of

(SEAL)

Recorded at request of City Clerk Jun 27 1922 At 13 Min. past 11 o'clock A M in Book No. 890 of Deeds Page 485 Et. Seq., Records of San Diego County, California.
JOHN H. FERRY, County Recorder
By N. C. Parsons, Deputy

I HEREBY CERTIFY that the above and foregoing is a full, true and correct copy of DEED from Silas W. Gamble to The City of San Diego, California, being Document No. 143407.
ALLEN H. WRIGHT,
City Clerk of the City of San Diego, California.
BY Fred W. Sick DEPUTY.

D E E D

WE, A. MORAN and MARY MORAN, husband and wife, For and in Consideration of the benefits to accrue by the location, construction and maintenance of a sewer line through and across the property herein described, and in consideration of the sum of One Dollar (\$1.00) to us in hand paid, the receipt whereof is hereby acknowledged, do hereby grant to the City of San Diego, a municipal corporation in the County of San Diego, State of California, an easement and right of way through, along and across all that certain real property situate in the City of San Diego, County of San Diego, State of California, particularly described as follows, to-wit:

Lots I and J, Block 203, Horton's Addition in said City, according to Map thereof filed in Deed Book 13, page 522, records of the Office of the County Recorder of San Diego County, Calif.

TO HAVE AND TO HOLD the above granted and described right of way unto the said grantee, its successors and assigns forever, as a right of way for a sewer pipe line.

The purpose of this easement and right of way is for the construction and maintenance of a private sewer lateral inside the property lines, it being understood that the City of San Diego is not to be held liable for any damage resulting from the construction and maintenance of sewer laterals over and across this easement.

IN WITNESS WHEREOF, we have hereunto set our hands and seals this 5th day of June 1922.

A. MORAN (SEAL)
MARY MORAN (SEAL)

STATE OF CALIFORNIA,)
) SS
County of San Diego,)
On this 5th day of June A.D., 1922, before me, E.H. Brooks, a Notary Public in and for the said County of San Diego, State of California, residing therein, duly commissioned and sworn, personally appeared A. Moran and Mary Moran personally known to me to be the persons whose names are subscribed to the within instrument, and they duly acknowledged to me that they executed the same.

IN WITNESS WHEREOF, I have hereunto set my hand and affixed my official seal, at my office in the County of San Diego, the day and year in this certificate first above written.

E. H. BROOKS
Notary Public in and for the County of San Diego,
State of California.

(SEAL)
Recorded at request of City Clerk June 27 1922 at 10 min. past 11 o'clock AM in Book No. 890 of Deeds Page 482 Et. Seq., Records of San Diego County, California.
JOHN H. FERRY, County Recorder
By N. C. Parsons, Deputy

I HEREBY CERTIFY that the above and foregoing is a full, true and correct copy of DEED from A. Moran and Mary Moran to The City of San Diego, being Document No. 143404.
ALLEN H. WRIGHT,
City Clerk of the City of San Diego, California.
BY Fred W. Sick DEPUTY.

D E E D

I, Willard E. Holmes and Mary G. Holmes, For and in Consideration of the benefits to accrue by the location, construction and maintenance of a sewer line through and across the property herein described, and in consideration of the sum of One Dollar (\$1.00) to us in hand paid, the receipt whereof is hereby acknowledged, do hereby grant to the City of San Diego, a municipal corporation in the County of San Diego, State of California, an easement and right of way through, along and across all that certain real property situate in the City of San Diego, County of San Diego, State of California, particularly described as follows, to-wit:

Lot three, (3) and West 12 feet of Lot two, (2) Block four (4) Reed's Central Addition to the City of San Diego.

TO HAVE AND TO HOLD the above granted and described right of way unto the said grantee, its successors and assigns forever, as a right of way for a sewer pipe line.

The purpose of this easement and right of way is for the construction and maintenance of a private sewer lateral inside the property lines, it being understood that the City of San Diego is not to be held liable for any damage resulting from the construction and maintenance of sewer laterals over and across this easement.

IN WITNESS WHEREOF, we have hereunto set our hands and seals this 26 day of May 1922.

WILLARD E. HOLMES (SEAL)
Mary G. Holmes (SEAL)

STATE OF CALIFORNIA,)
) SS
County of San Diego,)
On this 26th day of May A.D., 1922, before me, W. W. Morrison a Notary Public in and for the said County of San Diego, State of California, residing therein, duly commissioned and sworn, personally appeared Willard E. Holmes and Mary G. Holmes personally known to me to be the persons whose names are subscribed to the within Instrument, and that duly acknowledged to me that they executed the same.

IN WITNESS WHEREOF, I have hereunto set my hand and affixed my official seal at my office in the County of San Diego, the day and year in this certificate first above written.

W. W. MORRISON
Notary Public in and for the County of San Diego,
State of California.

(SEAL)
Recorded at request of City Clerk June 27 1922 At 12 Min. past 11 o'clock A M in Book No. 890 of Deeds Page 484 Et. Seq., Records of San Diego County, California.
JOHN H. FERRY, County Recorder
By N. C. Parsons, Deputy

ALLEN H. WRIGHT,

BY *Fred Wick* DEPUTY.

D E E D

Lots 10-11-12, Blk 35 Parrish & Loomis Add.

IN WITNESS WHEREOF, I have hereunto set my hand and seal this eleventh day of June 1922.

GEORGE A. HENSLEY (SEAL)

ALICE GREEN

Notary Public in and for the County of San Diego,
State of California.

JOHN H. FERRY, County Recorder
By N. C. Parsons, Deputy.

ALLEN H. WRIGHT,

BY Fred W. Sick DEPUTY.

NOW, THEREFORE,

UNION TRUST COMPANY OF SAN DIEGO,
BY C. H. ENGLISH, Vice President
By JAS D. FORWARD Secretary
Party of the First Part.

On this 3d day of May, in the year One Thousand Nine Hundred and twenty-two, before me, W. E. Bartlett a Notary Public in and for said County, personally appeared C. H. English known to me to be the Vice President, and Jas D. Forward known to me to be the Secretary

of the Corporation that executed the within instrument, known to me to be the persons who executed the within instrument on behalf of the Corporation therein named, and acknowledged to me that such Corporation executed the same.

(SEAL) W. E. BARTLETT
Notary Public in and for the County of San Diego,
State of California.

THE CITY OF SAN DIEGO,
By Virgilio Bruschi
Jno A. Held
Fred A. Heilbron
Don M. Stewart
Harry K. Weitzel.

Members of the Common Council Party of the Second Part.

(SEAL) ATTEST:

ALLEN H. WRIGHT,
City Clerk.

BY Y. A. JACQUES, DEPUTY.

Recorded at Request of City Clerk Jun 21 1922 At 25 Min. past 11 o'clock A M in Book No. 890 of Deeds Page 440 Et. Seq., Records of San Diego County, California.

JOHN H. FERRY, County Recorder
By N. C. Parsons, Deputy.

I HEREBY CERTIFY that the above and foregoing is a full, true and correct copy of AGREEMENT between UNION TRUST COMPANY and THE CITY OF SAN DIEGO, being Document No. 143309.

ALLEN H. WRIGHT,
City Clerk of the City of San Diego, California.

BY Fred W. Slick DEPUTY.

D E E D

I, Burr H Prentice and Mildred L. Prentice For and In Consideration of the benefits to accrue by the location, construction and maintenance of a sewer line through and across the property herein described, and in consideration of the sum of One Dollar (\$1.00) to in hand paid, the receipt whereof is hereby acknowledged, do hereby grant to the City of San Diego, a municipal corporation in the County of San Diego, State of California, an easement and right of way through, along and across all that certain real property situate in the City of San Diego, County of San Diego, State of California, particularly described as follows, to-wit:

Lots 25 and 26 Blk 25 University Heights City of San Diego State of California

TO HAVE AND TO HOLD the above granted and described right of way unto the said grantee, its successors and assigns forever, as a right of way for a sewer pipe line.

The purpose of this easement and right of way is for the construction and maintenance of a private sewer lateral inside the property lines, it being understood that the City of San Diego is not to be held liable for any damage resulting from the construction and maintenance of sewer laterals over and across this easement.

IN WITNESS WHEREOF, we have hereunto set our hands and seals this fourth day of May 1922.

BURR H. PRENTICE (SEAL)
MILDRED L. PRENTICE (SEAL)

STATE OF CALIFORNIA,)
County of San Diego,)SS

On this 4th day of May A.D., 1922, before me, George N. Sanger a Notary Public in and for the said County of San Diego, State of California, residing therein, duly, commissioned and sworn, personally appeared Burr H. Prentice and Mildred L. Prentice personally known to me to be the persons whose names are subscribed to the within instrument, and they duly acknowledged to me that they executed the same.

IN WITNESS WHEREOF I have hereunto set my hand and affixed my official seal, at my office in the County of San Diego, the day and year in this certificate first above written.

GEORGE N. SANGER

(SEAL) Notary Public in and for the County of San Diego,
State of California.

My Commission expires Feb 11- 1923
Recorded at request of City Clerk July 7 1922 At 15 Min. past 10 o'clock A M in Book No. 906 of Deeds Page 10 Et. Seq., Records of San Diego County, California.

JOHN H. FERRY, County Recorder
By N. C. Parsons, Deputy.

I HEREBY CERTIFY that the above and foregoing is a full, true and correct copy of DEED from Burr H. Prentice and Mildred L. Prentice to the City of San Diego, being Document No. 142796.

ALLEN H. WRIGHT,
City Clerk of the City of San Diego, California.

BY Fred W. Slick DEPUTY.

D E E D

THIS INDENTURE, made this 12th day of July, in the year 1922, between SAN DIEGO ELECTRIC RAILWAY COMPANY, a corporation organized and existing under and by virtue of the laws of the State of California, and having its principal place of business in the County of San Diego, the grantor, and THE CITY OF SAN DIEGO, a municipal corporation located in the County of San Diego, in said State, the grantee, WITNESSETH:

That the grantor, for and in consideration of the sum of One Dollar (\$1.00) and other valuable considerations, the receipt of which are hereby acknowledged, does by these presents GRANT, BARGAIN, SELL, CONVEY, RELEASE, CONFIRM AND QUITCLAIM unto the said grantee, all that certain property situated in The City of San Diego, County of San Diego, State of California, and more particularly described as follows:

That certain bridge located on First Street, in said City, between Brookes Avenue and Pennsylvania Avenue, together with all equipment and appurtenances thereunto belonging, or in any wise appertaining.

IN WITNESS WHEREOF, the grantor has caused these presents to be executed by its proper officers, having been first duly authorized, and its corporate seal to be affixed hereto, the day and year first hereinabove written.

SAN DIEGO ELECTRIC RAILWAY COMPANY,
By W. Clayton, Vice-President.

(SEAL)
ATTEST:

FRED G. WHITEHEAD
Secretary.

STATE OF CALIFORNIA,)
) SS.
County of San Diego.)

On this 12th day of July, A.D. Nineteen hundred and twenty-two, before me, W. H. Moore, a Notary Public in and for said County, residing therein, duly commissioned and sworn, personally appeared W. Clayton, known to me to be the Vice-President, and Fred G. Whitehead, known to me to be the Secretary, of the Corporation that executed the within instrument, known to me to be the persons who executed the within instrument on behalf of the Corporation within named, and acknowledged to me that such Corporation executed the same.

IN WITNESS WHEREOF, I have hereunto set my hand and affixed my official seal, in the County of San Diego, State of California, the day and year in this certificate first above written.

W. H. MOORE
Notary Public in and for the County of San Diego,
State of California.
(SEAL) Recorded at request of City Clerk Aug 8 1922 At 6 Min. past 9 o'clock A M in Book No. 886 of Deeds Page 365 Et. Seq., Records of San Diego County, California.
JOHN H. FERRY, County Recorder
By N. C. Parsons, Deputy.

I HEREBY CERTIFY that the above and foregoing is a full, true and correct copy of DEED from San Diego Electric Railway Company to The City of San Diego, Being Document No. 144020.

ALLEN H. WRIGHT,
City Clerk of the City of San Diego, California.

BY Fred H. Sick DEPUTY.

EASEMENT FOR WATER PIPE LINE.

WE, Southern Title Guaranty Company, a Corporation, organized and existing under and by virtue of the laws of the State of California.

FOR AND IN CONSIDERATION of the benefits to accrue by the location and construction of a Main Water Pipe line by the City of San Diego, California, through, along and across the property hereinafter described, and in consideration of the sum of One Dollar (\$1.00), to us in hand paid, do hereby grant to the City of San Diego, a Municipal Corporation, in the County of San Diego, State of California, an easement and right of way for the Construction and maintenance of a Main Water Pipe Line, through, along and across all that certain real property, situated in the City of San Diego, County of San Diego, State of California, particularly described as follows, to-wit:

Land covered by that portion of the right of way of the Los Angeles and San Diego Beach Railway Company, in Pueblo Lot 1783 of the Pueblo Lands of San Diego and lying between La Jolla Boulevard and the Southerly line of Loring Street.

It is understood and agreed that the City will cover said main water pipe to a depth of three (3) feet.

It is mutually understood and agreed, that in the event the said City fails to install and place the said Main Water Pipe Line as hereinabove provided, across the above described real property on or before January 1st, 1923, then this easement and right of way shall cease and become null and void, and be of no force and effect.

TO HAVE AND TO HOLD the above described easement and right of way unto the said City of San Diego, its successors and assigns forever, as a right of way for a Main Water Pipe line, only.

IN WITNESS WHEREOF said Corporation has caused these presents to be executed and its corporate seal to be affixed this 2nd day of August 1922.

SOUTHERN TITLE GUARANTY COMPANY
By A. P. Johnson, Jr.,
President.

(SEAL) ATTEST:
R. S. REED, Secty.
STATE OF CALIFORNIA,)
) SS.
County of San Diego.)

On this 2nd day of August, A.D. Nineteen Hundred and twenty-two before me, H. E. Crane a Notary Public in and for said County, residing therein, duly commissioned and sworn, personally appeared A. P. Johnson, Jr. known to me to be the President, and R. S. Reed known to me to be the Secretary of the Corporation that executed the within instrument, known to me to be the persons who executed the within instrument on behalf of the corporation within named, and acknowledged to me that such Corporation executed the same.

In Witness Whereof, I have hereunto set my hand and affixed my Official Seal, in the County of San Diego, State of California, the day and year in this certificate first above written.

H. E. CRANE
Notary Public in and for the County of San Diego,
State of California.
(SEAL) Recorded at request of City Clerk Aug 25 1922 At 22 Min. past 10 o'clock A.M. in Book No. 898 of Deeds Page 242 Et. Seq., Records of San Diego County, California. JOHN H. FERRY, County Recorder
By N. C. Parsons, Deputy.

I HEREBY CERTIFY that the above and foregoing is a full, true and correct copy of EASEMENT from the Southern Title Guaranty Company to The City of San Diego, being Document No. 144212.

ALLEN H. WRIGHT,
City Clerk of the City of San Diego, California.

BY Fred H. Sick DEPUTY.

D E E D

I, MARY P. BAILEY, For and in Consideration of the benefits to accrue by the location, construction and maintenance of a sewer line through and across the property herein described, and in consideration of the sum of One Dollar (\$1.00) to me in hand paid, the receipt whereof is hereby acknowledged, do hereby grant to the City of San Diego, a municipal corporation in the County of San Diego, State of California, an easement and right of way through, along and across all that certain real property situate in the City of San Diego, County of San Diego, State of California, particularly described as follows, to-wit:

from property located at 3967 Dove St. across north 17'06" of lot 7, and across lot 6, Blk. 70 Arnold, and Choats Addition to sewer located therein.

TO HAVE AND TO HOLD the above granted and described right of way unto the said grantee, its successors and assigns forever, as a right of way for a sewer pipe line.

The purpose of this easement and right of way is for the construction and maintenance of a private sewer lateral inside the property lines, it being understood that the City of San Diego is not to be held liable for any damage resulting from the construction and maintenance of sewer laterals over and across this easement.

IN WITNESS WHEREOF, I have hereunto set my hand and seal this 3rd day of August 1922.
Mary P. Bailey (Seal)

STATE OF CALIFORNIA,)
) SS.
County of San Diego,)

On this 3rd day of August, 1922, before me, E. H. Brooks a Notary Public in and for the said County of San Diego, State of California, residing therein, duly commissioned and sworn, personally appeared Mary P. Bailey personally known to me to be the person whose name is subscribed to the within instrument, and she duly acknowledged to me that she executed the same.

In Witness Whereof, I have hereunto set my hand and affixed my official seal, at my office in the County of San Diego, the day and year in this certificate first above written.

E. H. BROOKS

Notary Public in and for the County of San Diego,
State of California.

(SEAL)

RECORDED AT REQUEST OF CITY CLERK SEP 7 1922 At 17 Min. past 11 o'clock A M in Book No. 894 of Deeds Page 139 Et. Seq., Records of San Diego County, California.

John H. Ferry, County Recorder
By N. C. Parsons, Deputy

I HEREBY CERTIFY that the above and foregoing is a full, true and correct copy of DEED from Mary P. Bailey to The City of San Diego, being Document No. 144217.

ALLEN H. WRIGHT,

City Clerk of the City of San Diego, California.

BY Fred W. Slick DEPUTY.

R I G H T O F W A Y C O N T R A C T .

E. F. De Zalba and Helen De Zalba, husband and wife, FOR AND IN CONSIDERATION of the benefits to accrue by the location and construction of a culvert and its accessories by the City of San Diego, California, through and across the property hereinafter described, and in consideration of the sum of One Dollar (\$1.00), to us in hand paid, the receipt whereof is hereby acknowledged, do hereby grant to The City of San Diego, a municipal corporation in the County of San Diego, State of California, an easement and right of way for the construction and maintenance of a culvert and its appurtenances through, along and across all that certain real property, situate in the City of San Diego, County of San Diego, State of California, described as follows:

Said easement and right of way to extend over and across a portion of lot 24, block 173, University Heights, according to Amended Map thereof filed in Lis Pendens Book 8, page 36 et seq., in the office of the County Recorder of said county, the center line of said right of way being more particularly described as follows:

Beginning at a point on the north line of Lincoln Avenue, distant 107.50 feet east from the east line of Mississippi Street; thence northeasterly making an angle of 20 degrees 23 minutes with the north line of Lincoln Avenue, a distance of 15 feet to a point.

TO HAVE AND TO HOLD THE ABOVE GRANTED AND DESCRIBED right of way unto the said The City of San Diego, its successors and assigns forever, as a right of way for a culvert and its appurtenances.

IN WITNESS WHEREOF we have hereunto set our hands and seals this 27 day of July 1922.

E.F. DEZALBA (SEAL)
MRS. HELEN DEZALBA (SEAL)

STATE OF CALIFORNIA,)
) SS.
County of San Diego,)

On this 27th day of July, 1922, before me, E. H. Brooks a Notary Public in and for the said County of San Diego, State of California, residing therein, duly, commissioned and sworn, personally appeared E. F. De Zalba and Helen DeZalba personally known to me to be the persons whose names are subscribed to the within instrument, and they duly acknowledged to me that they executed the same.

IN WITNESS WHEREOF, I have hereunto set my hand and affixed my official seal, at my office in the County of San Diego, the day and year in this certificate first above written.

E. H. BROOKS

Notary Public in and for the County of San Diego,
State of California.

(SEAL)

RECORDED AT REQUEST OF CITY CLERK SEP 7 1922 At 18 Min. past 11 o'clock A M in Book No. 894 of Deeds Page 140 Et. Seq., Records of San Diego County, California.

JOHN H. FERRY, County Recorder
By N. C. Parsons, Deputy.

I HEREBY CERTIFY that the above and foregoing is a full, true and correct copy of RIGHT OF WAY CONTRACT between E. F. Dezalba et ux and the City of San Diego, being Document No. 144668.

ALLEN H. WRIGHT,

City Clerk of the City of San Diego, California.

BY Fred W. Slick DEPUTY.

D E E D

I, O. W. DORMAN, A Resident of the City of San Diego, County of San Diego, State of California, FOR AND IN CONSIDERATION of the benefits to accrue by the location, construction and maintenance of a sewer line through and across the property herein described, and in consideration of the sum of One Dollar (\$1.00) to me in hand paid, the receipt whereof is hereby acknowledged, do hereby grant to the City of San Diego, a municipal corporation in the County of San Diego, State of California, an easement and right of way through along and across all that certain real property situate in the City of San Diego, County of San Diego, State of California, particularly described as follows, to-wit:

Across the North East corner of Lot 5- Block #100-Reed and Swayne Addition, City of San Diego, to a point extending fifty foot south,

TO HAVE AND TO HOLD the above granted and described right of way unto the said grantee, its successors and assigns forever, as a right of way for a sewer pipe line.

The purpose of this easement and right of way is for the construction and maintenance of a private sewer lateral inside the property lines, it being understood that the City of San Diego is not to be held liable for any damage resulting from the construction and maintenance of sewer laterals over and across this easement.

IN WITNESS WHEREOF, I have hereunto set my hand and seal this 26th day of June 1922.

OSCAR W. DORMAN (SEAL)

STATE OF CALIFORNIA,)
) SS.
County of San Diego,)

On this 17th day of August A. D. Nineteen Hundred and twenty two before me, Pearl U. Moss a Notary Public in and for said County and State, residing therein, duly commissioned and sworn, personally appeared Jacob Weinberger and Will Angier, known to me to be the President and Clerk respectively of the San Diego High School District, known to me to be the persons described in and whose names are subscribed to the within instrument, and acknowledged to me that they executed the same, for and on behalf of the San Diego High

School District.

IN WITNESS WHEREOF, I have hereunto set my hand and affixed my Official Seal, at my office, in said County of San Diego, State of California, the day and year in this certificate first above written.

PEARL U. MOSS.

Notary Public in and for the County of San Diego,
State of California.

(SEAL)

Recorded at Request of City Clerk Sep 7 1922 At 21 Min. past 11 o'clock A M in Book No. 894 of Deeds Page 143 Et. Seq., Records of San Diego County, California.

JOHN H. FERRY, County Recorder
By N. C. PARSONS, DEPUTY.

I HEREBY CERTIFY that the above and foregoing is a full, true and correct copy of GRANT DEED from San Diego High School District to The City of San Diego, being Document No. 144516.

ALLEN H. WRIGHT,

City Clerk of the City of San Diego, California.

BY Arvid W. Sick DEPUTY.

RIGHT OF WAY CONTRACT.

I, C. E. HARNEY, FOR AND IN CONSIDERATION of the benefits to accrue by the location and construction of a culvert and its appurtenances by the City of San Diego, California, through and across the property hereinafter described, and in consideration of the sum of One Dollar (\$1.00), to me in hand paid, the receipt whereof is hereby acknowledged, do hereby grant to The City of San Diego, a municipal corporation in the County of San Diego, State of California, an easement and right of way for the construction and maintenance of a culvert and its appurtenances through, along and across all that real property situate in the City of San Diego, County of San Diego, State of California, described as follows:

Said easement and right of way to extend over and across a portion of lot G, Block 3, Central Homestead, according to Map thereof No. 358, filed in the office of the County Recorder of said County, the center line of said right of way being more particularly described as follows:

Beginning at a point on the east line of Thirty-seventh Street, distant 98 feet south from the south line of Franklin Avenue; thence northeasterly making an angle of 64 degrees 33 minutes with said east line of Thirty-seventh Street, a distance of 15 feet to a point.

TO HAVE AND TO HOLD the above granted and described right of way unto the said The City of San Diego, its successors and assigns forever, as a right of way for a culvert and its appurtenances.

IN WITNESS WHEREOF I have hereunto set my hand and seal this 15th day of August, 1922.
C. E. HARNEY (SEAL)

STATE OF CALIFORNIA,)
)SS.
County of San Diego,)

On this 15th day of August, 1922, before me, N. Steinmetz a Notary Public in and for the said County of San Diego, State of California, residing therein, duly, commissioned and sworn, personally appeared C. E. Harney personally known to me to be the person whose name is subscribed to the within instrument, and he duly acknowledged to me that he executed the same.

IN WITNESS WHEREOF, I have hereunto set my hand and affixed my official seal, at my office in the County of San Diego, the day and year in this certificate first above written.
N. STEINMETZ

Notary Public in and for the County of San Diego,
State of California.

(SEAL)

My Commission expires Dec. 13th, 1924.

RECORDED AT REQUEST OF City Clerk Sep 26 1922 At 30 Min. past 2 o'clock P M in Book No. 898 of Deeds Page 331 Et. Seq., Records of San Diego County, California.

JOHN H. FERRY, County Recorder
By N. C. Parsons, Deputy.

I HEREBY CERTIFY that the above and foregoing is a full, true and correct copy of RIGHT OF WAY CONTRACT between C. E. Harney and The City of San Diego, being Document No. 144797.

ALLEN H. WRIGHT,

City Clerk of the City of San Diego, California.

BY Arvid W. Sick DEPUTY.

RIGHT OF WAY CONTRACT

I, C. E. HARNEY, FOR AND IN CONSIDERATION of the benefits to accrue by the location and construction of a culvert and its accessories by the City of San Diego, California, through and across the property hereinafter described, and in consideration of the sum of One Dollar (\$1.00) to me in hand paid, the receipt whereof is hereby acknowledged, do hereby grant to The City of San Diego, a municipal corporation in the County of San Diego, State of California, an easement and right of way for the construction and maintenance of a culvert through, along and across all that certain real property, situate in the City of San Diego, County of San Diego, State of California, described as follows:

Said easement and right of way to extend over and across a portion of Lot G, Block 3, of Central Homestead, according to Map thereof No. 358, filed in the office of the County Recorder of said county, the center line of which is more particularly described as follows:

Beginning at a point on the west line of Thirty-eighth Street, distant 78.30 feet south from the south line of Franklin Avenue; thence southwesterly making an angle of 52 degrees 23 minutes with the west line of Thirty-eighth Street, a distance of 15 feet to a point; also,

Beginning at a point on the west line of Thirty-eighth Street, distant 140 feet south from the south line of Franklin Avenue; thence at right angles west, a distance of 20 feet to a point.

TO HAVE AND TO HOLD the above granted and described right of way unto the said The City of San Diego, its successors and assigns forever, as rights of way for culverts and their appurtenances.

IN WITNESS WHEREOF I have hereunto set my hand and seal this 7th day of August, 1922.
C. E. HARNEY (SEAL)

STATE OF CALIFORNIA,)
)SS.
County of San Diego,)

On this Seventh day of August, 1922, before me, N. Steinmetz, a Notary Public in and

STATE OF CALIFORNIA, }
County of San Diego, } ss.

On this 29th day of July, 1922, before me, E. H. Brooks, a Notary Public in and for the said County of San Diego, State of California, residing therein, duly, commissioned and sworn, personally appeared Anna C. Loring, formerly Annie Cameron, personally known to me to be the person whose name is subscribed to the within instrument, and she duly acknowledged to me that she executed the same.

IN WITNESS WHEREOF, I have hereunto set my hand and affixed my official seal, at my office in the County of San Diego, the day and year in this certificate first above written.

E. H. BROOKS,

Notary Public in and for the County of San Diego,
State of California.

(SEAL)

RECORDED AT REQUEST OF CITY CLERK SEP 26 1922 At 30 Min Past 2 o'clock P M in Book No. 889 of Deeds Page 329 Et. Seq., Records of San Diego County, California.

JOHN H. FERRY, County Recorder
BY N. C. PARSONS, DEPUTY.

I HEREBY CERTIFY that the above and foregoing is a full, true and correct copy of RIGHT OF WAY CONTRACT between Anna C. Loring and The City of San Diego, being Document No. 144800.

ALLEN H. WRIGHT,

City Clerk of the City of San Diego, California.

BY Armed H. Lick DEPUTY.

RIGHT OF WAY CONTRACT

WE, JOHN BLUM AND LENA BLUM, husband and wife, FOR AND IN CONSIDERATION of the benefits to accrue by the location and construction of a culvert by the City of San Diego, California, through and across the property hereinafter described, and in consideration of the sum of One Dollar (\$1.00), to us in hand paid, the receipt whereof is hereby acknowledged, do hereby grant to the City of San Diego, a municipal corporation in the County of San Diego, State of California, an easement and right of way for the construction and maintenance of a culvert through, along and across all that certain real property, situate in the City of San Diego, County of San Diego, State of California, particularly described as follows, to-wit:

A strip of land three (3) feet in width being the northerly three (3) feet of the southerly fifteen (15) feet of lot Twenty-one (21), Block 78, Park Villas, according to the Official Map thereof filed in the office of the County Recorder of said County.

In the event that the culvert above mentioned is not constructed and completed within one year from the 30th day of September, 1922, this conveyance shall be void and of no effect.

To have and To Hold the above granted and described right of way unto the said City of San Diego, its successors and assigns forever, as a right of way for a culvert.

IN WITNESS WHEREOF we have hereunto set our hands and seals this 29th day of September, 1922.

LENA BLUM (SEAL)
JOHN BLUM (SEAL)

STATE OF CALIFORNIA,)
)SS.
County of San Diego,)

On this 29th day of September, 1922, before me, E. H. Brooks, a Notary Public in and for the said County of San Diego, State of California, residing therein, duly, commissioned and sworn, personally appeared John Blum and Lena Blum personally known to me to be the persons whose names are subscribed to the within instrument, and they duly acknowledged to me that they executed the same.

IN WITNESS WHEREOF, I have hereunto set my hand and affixed my official seal, at my office in the County of San Diego, the day and year in this certificate first above written.

E. H. BROOKS

Notary Public in and for the County of San Diego,
State of California.

(SEAL)

RECORDED AT REQUEST OF A. H. WRIGHT Oct 10 1922 At 13 Min. Past 2 o'clock P.M. in Book No. 915 of Deeds. Page 54 Et. Seq., Records of San Diego County, California.

JOHN H. FERRY, County Recorder
By L. B. Woodard, Deputy.

I HEREBY CERTIFY that the above and foregoing is a full, true and correct copy of Right of Way Contract between Lena Blum and John Blum, husband and wife, and The City of San Diego, being Document No. 145217.

ALLEN H. WRIGHT,

City Clerk of the City of San Diego, California.

BY Armed H. Lick DEPUTY.

RIGHT OF WAY CONTRACT

WE, L. P. DELANO AND FLORENCE B. DELANO, husband and wife, FOR AND IN CONSIDERATION of the benefits to accrue by the location and construction of a sewer line by the City of San Diego, California, through and across the property hereinafter described, and in consideration of the sum of One Dollar (\$1.00), to us in hand paid, the receipt whereof is hereby acknowledged, do hereby grant to the City of San Diego, a municipal corporation in the County of San Diego, State of California, an easement and right of way for maintenance of a line of sewers through, along and across all that certain real property, situate in the City of San Diego, County of San Diego, State of California, particularly described as follows, to-wit:

Along the east and west center line of Block 6, Park Addition, between the west line of 29th Street and the east line of Balboa Park; said Park Addition being according to Map thereof in Superior Court Case No. 19544, filed in the office of the County Clerk of San Diego County, California.

TO HAVE AND TO HOLD the above granted and described right of way unto the said City of San Diego, its successors and assigns forever, as a right of way for a sewer pipe line.

IN WITNESS WHEREOF we have hereunto set our hands and seals this 24th day of July, 1922.

L. P. DELANO (SEAL)
FLORENCE B. DELANO (SEAL)

STATE OF CALIFORNIA,)
)SS
County of San Diego,)

On this 24th day of July, 1922, before me, E.H. Brooks a Notary Public in and for the said County of San Diego, State of California, residing therein, duly, commissioned and sworn, personally appeared L. P. Delano and Florence B. Delano, personally known to me to

be the persons whose names are subscribed to the within instrument, and they duly acknowledged to me that they executed the same.

IN WITNESS WHEREOF, I have hereunto set my hand and affixed my official seal, at my office in the County of San Diego, the day and year in this certificate first above written.

E. H. BROOKS
Notary Public in and for the County of San Diego,
State of California.

(SEAL)
Recorded at request of A. H. Wright Oct 10 1922 At 12 Min. past 2 o'clock P M in Book No. 915 of Deeds Page 53 Et. Seq., Records of San Diego County, California.
JOHN H. FERRY, County Recorder
By L. B. Woodward, Deputy.

I HEREBY CERTIFY that the above and foregoing is a full, true and correct copy of Right of Way Contract between L. P. Delano et ux and The City of San Diego, being Document No. 145314.

ALLEN H. WRIGHT,
City Clerk of the City of San Diego, California.

BY Arvid H. Sick DEPUTY.

D E E D

WE, Benjamin Urner and Marie B. Urner, husband and wife, FOR AND IN CONSIDERATION of the benefits to accrue by the location, construction and maintenance of a sewer line through and across the property herein described, and in consideration of the sum of One Dollar (\$1.00) to us in hand paid, the receipt whereof is hereby acknowledged, do hereby grant to the City of San Diego, a municipal corporation in the County of San Diego, State of California, an easement and right of way through, along and across all that certain real property situate in the City of San Diego, County of San Diego, State of California, particularly described as follows, to-wit:

The north one hundred (100) feet of Lots (45) forty-five, forty-six (46), forty-seven (47), and forty-eight (48) Block Five (5), Park Addition, to the City of San Diego.

TO HAVE AND TO HOLD the above granted and described right of way unto the said grantee, its successors and assigns forever, as a right of way for a sewer pipe line.

The purpose of this easement and right of way is for the construction and maintenance of a private sewer lateral inside the property lines, it being understood that the City of San Diego is not to be held liable for any damage resulting from the construction and maintenance of sewer laterals over and across this easement.

IN WITNESS WHEREOF, we have hereunto set our hands and seals this 16th day of August 1922.

BENJAMIN URNER (SEAL)
MARIE B. URNER (SEAL)

STATE OF CALIFORNIA,)
)SS.
County of San Diego,)

On this 16th day of August A.D., 1922, before me, Wynne S. Staley, a Notary Public in and for the said County of San Diego, State of California, residing therein, duly, commissioned and sworn, personally appeared Benjamin Urner and Marie B. Urner, personally known to me to be the persons whose name are subscribed to the within instrument, and they duly acknowledged to me that they executed the same.

IN WITNESS WHEREOF, I have hereunto set my hand and affixed my official seal, at my office in the County of San Diego, the day and year in this certificate first above written.

WYNNE S. STALEY
Notary Public in and for the County of San Diego,
State of California.

(SEAL)
My Commission expires Jan. 10, 1924.

Recorded at request of City Clerk Oct. 25 1922 At 57 Min. past 1 o'clock P M in Book No. 908 of Deeds Page 330 Et. Seq., Records of San Diego County, California.
JOHN H. FERRY, County Recorder
By N..C. Parsons, Deputy

I HEREBY CERTIFY that the above and foregoing is a full, true and correct copy of DEED from Benjamin Urner et ux, to the City of San Diego, being Document No. 145671.

ALLEN H. WRIGHT,
City Clerk of the City of San Diego, California.

BY Arvid H. Sick DEPUTY.

D E E D

WE Frederick W & Melissa A. Elliott, husband and wife, FOR AND IN CONSIDERATION of the benefits to accrue by the location, construction and maintenance of a sewer line through and across the property herein described, and in consideration of the sum of one Dollar (\$1.00) to us in hand paid, the receipt whereof is hereby acknowledged, do hereby grant to the City of San Diego, a municipal corporation in the County of San Diego, State of California, an easement and right of way through, along and across that certain real property situate in the City of San Diego, County of San Diego, State of California, particularly described as follows, to-wit:

Lots Thirteen (13) & Fourteen (14) in Block one (1) Nutt's Addition, City of San Diego, County of San Diego, State of California.

TO HAVE AND TO HOLD the above granted and described right of way unto the said grantee, its successors and assigns forever, as a right of way for a sewer pipe line.

The purpose of this easement and right of way is for the construction and maintenance of a private sewer lateral inside the property lines, it being understood that the City of San Diego is not to be held liable for any damage resulting from the construction and maintenance of sewer laterals over and across this easement.

IN WITNESS WHEREOF, we have hereunto set our hands and seals this 21st day of September 1922.

FREDERICK W. ELLIOTT (SEAL)
MELISSA A. ELLIOTT (SEAL)

STATE OF CALIFORNIA,)
)SS.
County of San Diego,)

On this 21st day of September, 1922, before me, E. H. Brooks, a Notary Public in and for the said County of San Diego, State of California, residing therein, duly, commissioned and sworn, personally appeared Frederick W. Elliott and Melissa A. Elliott, personally known to me to be the persons whose names are subscribed to the within instrument, and they duly acknowledged to me that they executed the same.

IN WITNESS WHEREOF, I have hereunto set my hand and affixed my official seal, at my

office in the County of San Diego, the day and year in this certificate first above written.

E. H. BROOKS

Notary Public in and for the County of San Diego,
State of California.

(SEAL)

I HEREBY CERTIFY that the above and foregoing is a full, true and correct copy of
DEED from Frederick W. Elliott et ux to The City of San Diego, being Document No. 145672.
Recorded at request of City Clerk Oct 25 1922 At 58 Min. past 1 o'clock PM in
Book No. 908 of Deeds Page 331 Et. Seq., Records of San Diego County, California.
Allen H. Wright, City Clerk of the City of San Diego, California.
By N. C. Parsons, Deputy

BY Fred W. Lick DEPUTY.

D E E D

I, FRED ECHELMEIER AND ANNETTE A. ECHELMEIER OF the City of San Diego, County of San Diego, State of California.

FOR AND IN CONSIDERATION OF THE benefits to accrue by the location, construction and maintenance of a sewer line through and across the property herein described, and in consideration of the sum of One Dollar (\$1.00) to us in hand paid, the receipt whereof is hereby acknowledged, do hereby grant to the City of San Diego, a municipal corporation in the County of San Diego, State of California, an easement and right of way through, along and across all that certain real property situate in the City of San Diego, County of San Diego, State of California, particularly described as follows, to-wit:

The East one-half (1/2) of Lots One, Two and Three (1,2,&3) of Block Twenty (20), University Heights

TO HAVE AND TO HOLD the above granted and described right of way unto the said grantee, its successors and assigns forever, as a right of way for a sewer pipe line.

The purpose of this easement and right of way is for the construction and maintenance of a private sewer lateral inside the property lines, it being understood that the City of San Diego is not to be held liable for any damage resulting from the construction and maintenance of sewer laterals over and across this easement.

IN WITNESS WHEREOF, Fred Echelmeier and Annette A. Echelmeier have hereunto set their hands and seals this 24th day of August 1922.

FRED ECHELMEIER (SEAL)
ANNETTE A. ECHELMEIER (SEAL)

STATE OF CALIFORNIA,)
)SS.
County of San Diego,)

On this 24th day of August A.D., 1922, before me, R. C. Block a Notary Public in and for the said County of San Diego, State of California, residing therein, duly, commissioned and sworn, personally appeared Fred Echelmeier and Annette A. Echelmeier personally known to me to be the persons whose names are subscribed to the within instrument, and they duly acknowledged to me that they executed the same.

IN WITNESS WHEREOF, I have hereunto set my hand and affixed my official seal, at my office in the County of San Diego, the day and year in this certificate first above written.

R. C. BLOCK
Notary Public in and for the County of San Diego,
State of California.

(SEAL)

My Commission Expires Jan. 6, 1926.

Recorded at request of City Clerk Oct 25 1922 At 59 Min. past 1 o'clock P M in Book No. 908 of Deeds Page 332 Et. Seq., Records of San Diego County, California.

JOHN H. FERRY, County Recorder
By N. C. Parsons, Deputy.

I HEREBY CERTIFY that the above and foregoing is a full, true and correct copy of
DEED from Fred Echelmeier et ux to The City of San Diego, being Document No. 145673.

Allen H. Wright,

City Clerk of the City of San Diego, California.

BY Fred W. Lick DEPUTY.

D E E D

WE, LYMAN G. BARRETT AND R. IONE BARRETT, husband and wife, FOR AND IN CONSIDERATION of the benefits to accrue by the location, construction and maintenance of a sewer line through and across the property herein described, and in consideration of the sum of One Dollar (\$1.00) to me in hand paid, the receipt whereof is hereby acknowledged, do hereby grant to the City of San Diego, a municipal corporation in the County of San Diego, State of California, an easement and right of way through, along and across all that certain real property situate in the City of San Diego, County of San Diego, State of California, particularly described as follows, to-wit:

Over the North Ten Feet of the following described property:

The East Nine (9) feet of Lot Two (2), all of Lot Three (3) and the West Six (6) feet of Lot Four (4); EXCEPTING from said Lots the North Eighty (80) feet thereof, in Block "B" of Wallace Heights, according to the Map thereof No. 902, filed in the office of the Recorder of said San Diego County, January 20, 1904.

TO HAVE AND TO HOLD the above granted and described right of way unto the said grantee, its successors and assigns forever, as a right of way for a sewer pipe line.

The purpose of this easement and right of way is for the construction and maintenance of a private sewer lateral inside the property lines, it being understood that the City of San Diego is not to be held liable for any damage resulting from the construction and maintenance of sewer laterals over and across this easement.

IN WITNESS WHEREOF, we have hereunto set our hands and seals this 12th day of October 1922.

R. IONE BARRETT (SEAL)
LYMAN G. BARRETT (SEAL)

STATE OF CALIFORNIA,)
)SS.
County of San Diego,)

On this 12th day of October, A.D., 1922, before me, Frank S. Whitney a Notary Public in and for the said County of San Diego, State of California, residing therein, duly, commissioned and sworn, personally appeared LYMAN G. BARRETT and R. IONE BARRETT, husband and wife, personally known to me to be the persons whose names are subscribed to the within instrument, and they duly acknowledged to me that they executed the same.

IN WITNESS WHEREOF, I have hereunto set my hand and affixed my official seal, at my office in the County of San Diego, the day and year in this certificate first above written.

FRANK S. WHITNEY
Notary Public in and for the County of San Diego,
State of California.

(SEAL)

My Commission expires Aug. 1, 1926.

JOHN H. FERRY, County Recorder
By N. C. Parsons, Deputy.

ALLEN H. WRIGHT,
City Clerk of the City of San Diego, California.

BY Aud H. Lick DEPUTY.

ALLEN H. WRIGHT,
City Clerk of the City of San Diego, California.

BY Fred W. Sick DEPUTY.

I HEREBY CERTIFY that the above and foregoing is a full, true and correct copy of GRANT DEED from Otto J. L. Arsenault et ux to The City of San Diego, being Document No. 145870

ALLEN H. WRIGHT,
City Clerk of the City of San Diego, California.

BY Armed W. Sick DEPUTY.

G R A N T D E E D

I, MARGARET C. LOUDON, For and in consideration of One Dollar, Do Hereby Grant to the City of San Diego, a Municipal Corporation, in the County of San Diego, State of California, ALL THAT REAL PROPERTY situated in the City of San Diego, County of San Diego, State of California, bounded and described as follows:

A portion of Lot 7, Block 77, Arnold & Choate's Addition, described as follows:

Beginning at a point on the south line of Lot 7, Block 77, Arnold & Choate's Addition, distant 41 feet westerly from the southeast corner of said lot 7; thence westerly along the south line of said Lot 7, a distance of 39 feet to a point; thence northerly on a line parallel to and distant 80 feet west from the east line of said Lot 7, a distance of 4.87 feet to a point; thence easterly to a point on a line drawn parallel to and distant 41 feet west from the east line of said lot 7, which point is 3.42 feet north from the south line of said Lot 7; thence southerly on a line parallel to and distant 41 feet west from the east line of said Lot 7 to the point or place of beginning.

TO HAVE AND TO HOLD the above granted and described premises unto the said grantee, its successors and assigns, forever for street purposes; as and for a portion of Ibis Court.

WITNESS my hand and seal this 3rd day of October, 1922.

MARGARET C. LOUDON (SEAL)

STATE OF CALIFORNIA,)

) SS.

County of San Diego,)

On this 3rd day of October, 1922, before me, E. H. Brooks, a Notary Public in and for said County, residing therein, duly commissioned and sworn, personally appeared Margaret C. Loudon, known to me to be the person described in and whose name is subscribed to the within instrument, and acknowledged to me that she executed the same.

IN WITNESS WHEREOF, I have hereunto set my hand and affixed my Official Seal, at my office, in the City of San Diego, County of San Diego, State of California, the day and year in this certificate first above written.

E. H. BROOKS,

Notary Public in and for the County of San Diego,
State of California.

Recorded at request of City Clerk Nov 2 1922 At 4 Min. past 10 o'clock A M in Book No. 908 of Deeds Page 380 Et. Seq., Records of San Diego County, California.

JOHN H. FERRY, County Recorder
By N. C. Parsons, Deputy.

I HEREBY CERTIFY that the above and foregoing is a full, true and correct copy of GRANT DEED from Margaret C. Loudon to The City of San Diego, being document No. 145868.

ALLEN H. WRIGHT,

City Clerk of the City of San Diego, California.

BY Armed W. Sick DEPUTY.

G R A N T D E E D

WE, U. G. CHIPMAN AND MARGARET M. CHIPMAN, husband and wife, For and in consideration of One dollar, Do Hereby Grant to the City of San Diego, a Municipal Corporation, in the County of San Diego, State of California, ALL THAT REAL PROPERTY situated in the City of San Diego, County of San Diego, State of California, bounded and described as follows:

A portion of Lot 18, Block 77, Arnold & Choate's Addition, described as follows:

Beginning at the southwest corner of Lot 18, Block 77, Arnold & Choate's Addition; thence northerly along the west line of said Lot 18, a distance of 1.89 feet to a point; thence easterly to a point on the south line of said Lot 18, distant 50.86 feet easterly from the southwest corner thereof; thence westerly along the south line of said Lot 18 to the point or place of beginning.

TO HAVE AND TO HOLD the above granted and described premises unto the said grantee, its successors and assigns, forever for street purposes; as and for a portion of Ibis Court.

WITNESS our hands and seals this 6th day of October 1922.

U. G. CHIPMAN (SEAL)

MARGARET M. CHIPMAN (SEAL)

STATE OF CALIFORNIA,)

) SS.

County of San Diego,)

On this 6th day of October, 1922, before me, E. H. Brooks, a Notary Public in and for said County, residing therein, duly commissioned and sworn, personally appeared U. G. Chipman and Margaret M. Chipman, known to me to be the persons described in and whose names are subscribed to the within instrument, and acknowledged to me that they executed the same.

IN WITNESS WHEREOF, I have hereunto set my hand and affixed my official Seal, at my office, in the City of San Diego, County of San Diego, State of California, the day and year in this certificate first above written.

E. H. BROOKS

Notary Public in and for the County of San Diego,
State of California.

Recorded at request of City Clerk Nov 2 1922 At 7 Min. past 10 o'clock A M in Book No. 908 of Deeds Page 383 Et. Seq., Records of San Diego County, California.

JOHN H. FERRY, County Recorder
By N. C. Parsons, Deputy.

I HEREBY CERTIFY that the above and foregoing is a full, true and correct copy of GRANT DEED from U. G. Chipman et ux to The City of San Diego, being Document No. 145871.

ALLEN H. WRIGHT,

City Clerk of the City of San Diego, California.

BY Armed W. Sick DEPUTY.

D E E D

I, JOHN C. CORDREY For and in Consideration of the benefits to accrue by the location, construction and maintenance of a sewer line through and across the property herein described, and in consideration of the sum of One Dollar (\$1.00) to me in hand paid, the receipt whereof is hereby acknowledged, does hereby grant to the City of San Diego, a

municipal corporation in the County of San Diego, State of California, an easement and right of way through, along and across all that certain real property situate in the City of San Diego, County of San Diego, State of California, particularly described as follows, to-wit:

South (40) feet of Lot Number (10) and the South (40) of lot Number (12) in block (117) of University Heights, according to the amended map thereof made by G. A. deHemecourt in Book 8, page 36 et seq of Lis Pendens, in the office of the County Recorder of said San Diego County

TO HAVE AND TO HOLD the above granted and described right of way unto the said grantee, its successors and assigns forever, as a right of way for two sewer pipe lines.

The purpose of this easement and right of way is for the construction and maintenance of a private sewer lateral inside the property lines, it being understood that the City of San Diego is not to be held liable for any damage resulting from the construction and maintenance of sewer laterals over and across this easement.

IN WITNESS WHEREOF, I, John C. Cordrey have hereunto set his hand and seal this 11th day of October 1922.

JOHN C. CORDREY (SEAL)

STATE OF CALIFORNIA,)
) SS.
County of San Diego.)

On this 11th day of October 1922 A.D. before me Frank S. Whitney, a Notary Public in and for said County and State, personally appeared John C. Cordrey known to me to be the person whose name is subscribed to the foregoing instrument, and acknowledged to me that he executed the same.

WITNESS my hand and official Seal the day and year in this certificate first above written.

FRANK S. WHITNEY
Notary Public in and for said County and State,
residing at San Diego.

(SEAL)

My Commission Expires, Aug. 1, 1926

Recorded at request of City Clerk Nov 2 1922 at 3 Min. past 10 o'clock A M in Book No. 908 of Deeds Page 379 et. seq., Records of San Diego County, California.

JOHN H. FERRY, County Recorder
By N. C. Parsons, Deputy.

I HEREBY CERTIFY that the above and foregoing is a full, true and correct copy of DEED from John C. Cordrey to The City of San Diego, being Document No. 145948.

ALLEN H. WRIGHT,
City Clerk of the City of San Diego, California.

BY Arled H. Lick DEPUTY.

D E E D

I, R. A. MCCRARY, A single man, For and in Consideration of the benefits to accrue by the location, construction and maintenance of a sewer line through and across the property herein described, and in consideration of the sum of One Dollar (\$1.00) to me in hand paid, the receipt whereof is hereby acknowledged, do hereby grant to the City of San Diego, State of California, an easement and right of way through, along and across all that certain real property situate in the City of San Diego, County of San Diego, State of California, particularly described as follows, to-wit:

Lots One, (1) Two (2), Three (3) and Four (4), in block Twelve of Hoitt's Addition, according to the map thereof, No. 554, filed in the office of the Recorder of said San Diego County, July 2, 1888.

TO HAVE AND TO HOLD the above granted and described right of way unto the said grantee, its successors and assigns forever, as a right of way for a sewer pipe line.

The purpose of this easement and right of way is for the construction and maintenance of a private sewer lateral inside the property lines, it being understood that the City of San Diego is not to be held liable for any damage resulting from the construction and maintenance of sewer laterals over and across this easement.

IN WITNESS WHEREOF, I have hereunto set my hand and seal this 17th day of October, 1922.

R. A. MCCRARY (SEAL)

STATE OF CALIFORNIA,)
) SS.
County of San Diego,)

On this 17th day of October, 1922, A.D., 19__, before me, M. G. COBB, a Notary Public in and for the County of San Diego, State of California, residing therein, duly commissioned and sworn, personally appeared R. A. McCrary, known to me to be the person described in and whose name is subscribed to the foregoing instrument and he acknowledged to me that he executed the same.

IN WITNESS WHEREOF, I have hereunto set my hand and affixed my official seal the day and year in this certificate first above written.

M. G. COBB
Notary Public in and for the County of San Diego,
State of California.

(SEAL)

Recorded at request of City Clerk Nov 2 1922 At 2 Min. past 10 o'clock A M in Book No. 908 of Deeds Page 378 Et. Seq., Records of San Diego County, California.

JOHN H. FERRY, County Recorder
By N. C. Parsons, Deputy.

I HEREBY CERTIFY that the above and foregoing is a full, true and correct copy of DEED from R. A. McCrary to The City of San Diego, being Document No. 145947.

ALLEN H. WRIGHT,
City Clerk of the City of San Diego, California.

BY Arled H. Lick DEPUTY.

D E E D

I, ESTHER M. CULLEN For and in consideration of the sum of TEN (\$10.00) DOLLARS DO HEREBY GRANT TO City of San Diego, a municipal corporation, ALL THAT REAL PROPERTY Situated in the City of San Diego County of San Diego, State of California, bounded and described as follows:

All that portion of Block Two (2) of Park Addition, according to map thereof attached to and made a part of the judgment made by the Superior Court of the State of California, in and for San Diego County, July 7, 1915, and entered in that certain Action (No. 19544) entitled "William J. Baker et al vs. Board of Park Commissioners et al", described as follows:

Commencing at the Northwest corner of said Block 2; thence North 89°51' East 29.6 feet, thence South 3°28' West 301.55 feet, to a point in the North line of Maple Street, thence South 89°51' West 29.6 feet, thence North 3°28' East 301.55 feet more or less to the point of commencement.

TO HAVE AND TO HOLD the above granted and described premises, unto the said Grantee its successors assigns forever,

WITNESS my hand and seal this 18th day of April, 1922.

ESTHER M. CULLEN (SEAL)

Recorded at Request of City Clerk Nov 21 1922 At 50 Min. past 9 o'clock A M in Book No. 915 of Deeds Page 228 Et. Seq., Records of San Diego County, California.

JOHN H. FERRY, County Recorder
By N. C. Parsons, Deputy.

I HEREBY CERTIFY that the above and foregoing is a full, true and correct copy of DEED from ESTHER M. CULLEN to THE CITY OF SAN DIEGO, being Document No. 142951.

ALLEN H. WRIGHT,

City Clerk of the City of San Diego, California.

BY Arvid H. Slick DEPUTY.

R I G H T O F W A Y C O N T R A C T.

WE, CLINTON G. ABBOTT AND DOROTHY CLARKE ABBOTT, husband and wife, FOR AND IN CONSIDERATION of the benefits to accrue by the location and maintenance of a sewer line, a water pipe line and a culvert, by The City of San Diego, California, through and across the property hereinafter described, and in consideration of the sum of One Dollar, to us in hand paid, the receipt whereof is hereby acknowledged, do hereby grant to The City of San Diego, a municipal corporation in the County of San Diego, State of California, an easement and right of way for the maintenance of a sewer line, a water pipe line and a culvert, along and across all that certain real property, situate in The City of San Diego, County of San Diego, State of California, particularly described as follows:

Said easements to be three feet in width each, one and one-half feet on each side of the center line of the sewer pipe line as now constructed, one and one-half feet on each side of the center line of the water pipe line as now constructed and one and one-half feet on each side of the center line of the culvert to be hereafter constructed and extending through the property bounded on the south by the north line of Hermosa Way produced west and bounded on the east, north and west by V.L.11, V.L.10, V.L.9, V.L.8 and a portion of V.L.7, respectively, Allen Terrace, according to Map thereof No. 1620, filed in the office of the County Recorder of San Diego County, California.

TO HAVE AND TO HOLD the above granted and described rights of way unto the said The City of San Diego, its successors and assigns, forever.

IN WITNESS WHEREOF, we have hereunto set our hands and seals this 28th day of October, 1922.

Clinton G. Abbott (Seal)
Dorothy Clarke Abbott (Seal)

STATE OF CALIFORNIA,)
)SS.
County of San Diego,)

On this 28th day of October, 1922, before me, E. H. Brooks, a Notary Public in and for the said County of San Diego, State of California, residing therein, duly, commissioned and sworn, personally appeared Clinton G. Abbott and Dorothy Clarke Abbott personally known to me to be the persons whose names are subscribed to the within instrument, and they duly acknowledged to me that they executed the same.

IN WITNESS WHEREOF, I have hereunto set my hand and affixed my official seal, at my office in the County of San Diego, the day and year in this certificate first above written.

E. H. BROOKS,

Notary Public in and for the County of San Diego,
State of California.

(SEAL)

RECORDED AT REQUEST OF CITY CLERK NOV 21 1922 At 50 Min. past 9 o'clock A M in Book No. 915 of Deeds Page 228 Et. Seq., Records of San Diego County, California.

JOHN H. FERRY, County Recorder
By N. C. Parsons, Deputy.

I HEREBY CERTIFY that the above and foregoing is a full, true and correct copy of Right of Way Contract between Clinton G. Abbott et ux to the City of San Diego, being Document No. 146163.

ALLEN H. WRIGHT,

City Clerk of the City of San Diego, California.

BY Arvid H. Slick DEPUTY.

R I G H T O F W A Y C O N T R A C T.

WE, WILLIAM E. BEMIS AND JOSEPHINE BEMIS, husband and wife, FOR AND IN CONSIDERATION of the benefits to accrue by the location and construction of a culvert and appurtenances, through and across the property hereinafter described, and in consideration of the sum of One Dollar (\$1.00) to us in hand paid, the receipt whereof is hereby acknowledged, do hereby grant to The City of San Diego, a municipal corporation in the County of San Diego, State of California, an easement and right of way for the construction and maintenance of a culvert and its appurtenances through, along and across all that certain real property, situate in the City of San Diego, County of San Diego, State of California, particularly described as follows, to-wit:

An easement and right of way, two feet on each side of the following described center line;:

Beginning at a point on the east line of Lot Twenty-five (25), Block 51, Olmsted & Low's Addition, in said City of San Diego, according to Map thereof No. 178, filed in the office of the County Recorder of San Diego County, California, said point being distant 25.34 feet south from the northeast corner of said lot 25; thence northwesterly a distance of 77.41 feet to the end of the existing culvert, which point is distant 39.90 feet south at right angles from the south line of I Street.

TO HAVE AND TO HOLD the above granted and described right of way unto the said The City of San Diego, its successors and assigns forever, as a right of way for a culvert and its appurtenances.

IN WITNESS WHEREOF we have hereunto set our hands and seals this 8th day of November, 1922.

WILLIAM E. BEMIS (SEAL)
JOSEPHINE BEMIS (SEAL)

[illegible]

) SS.
)
day of April 1922, before me, W.E. Bartlett a Notary
id. County and State, personally appeared Esther M.
o be the person whose name is subscribed to the
, and acknowledged to me that she executed the same.
nd and official seal the day and year in this
ove written.

W. E. BARTLETT
Notary Public in and for said County and State.

County of San Diego,)

IN WITNESS WHEREOF, I have hereunto set my hand and affixed my official seal, at my office in the County of San Diego, the day and year in this certificate first above Written.

E. H. BROOKS

(S EAL)

JOHN H. FERRY, County Recorder
By N. C. Parsons, Deputy.

ALLEN H. WRIGHT,
City Clerk of the City of San Diego, California.

BY Aud W. Lick DEPUTY.

I, J. HAZEL SMITH, a single man, FOR AND IN CONSIDERATION of the benefits to accrue by the location and construction of a culvert and appurtenances, through and across the property hereinafter described, and in consideration of the sum of One Dollar (\$1.00) to me in hand paid, the receipt whereof is hereby acknowledged, do hereby grant to The City of San Diego, a municipal corporation in the County of San Diego, State of California, an easement and right of way for the construction and maintenance of a culvert and its appurtenances through, along and across all that certain real property, situate in the City of San Diego, County of San Diego, State of California, particularly described as follows, to-wit:

Beginning at a point on the east line of Lot twenty-six (26), Block Fifty-one (51), Olmsted & Low's Addition, according to Map thereof No. 178, filed in the office of the County Recorder of San Diego County, California, said point being distant 69.00 feet south from the south line of I Street; thence west on a line parallel to and distant 69 feet south from the south line of I Street, a distance of 117.03 feet to a point; thence on an angle of 16 degrees 47 minutes 20 seconds to the right, a distance of 8.32 feet to a point on the west line of said lot 26, block 51, Olmsted & Low's Addition.

IN WITNESS WHEREOF I have hereunto set my hand and seal this 9th day of November, 1922.

J. HAZEL SMITH (SEAL)

On this 9th day of November, 1922, before me, E. H. Brooks, a Notary Public in and for the said County of San Diego, State of California, residing therein, duly, commissioned and sworn, personally appeared J. Hazel Smith personally known to me to be the person whose name is subscribed to the within instrument, and he duly acknowledged to me that he executed the same.

Notary Public in and for the County of San Diego,
State of California.

(SEAL)

JOHN H. FERRY, County Recorder
By N. C. Parsons, Deputy.

: ALLEN H. WRIGHT,
City Clerk of the City of San Diego, California.

BY *Ased H. Lick* DEPUTY.

WE, CLARENCE A. DAVIS AND MINNIE DAVIS, husband and wife, FOR AND IN CONSIDERATION of the benefits to accrue by the location, construction and maintenance of a sewer line through and across the property herein described, and in consideration of the sum of One Dollar (\$1.00) to us in hand paid, the receipt whereof is hereby acknowledged, do hereby grant to the City of San Diego, a municipal corporation in the County of San Diego, State of California, an easement and right of way through, along and across all that certain real property situate in the City of San Diego, County of San Diego, State of California, particularly described as follows, to-wit:

TO HAVE AND TO HOLD the above granted and described right of way unto the said grantee, its successors and assigns forever, as a right of way for a sewer pipe line.

IN WITNESS WHEREOF, we have hereunto set our hands and seals this 31st day of October, 1922.

CLARENCE A. DAVIS (SEAL)
MINNIE DAVIS (SEAL)

STATE OF CALIFORNIA,)
) SS.
COUNTY OF SAN DIEGO,)

On this 31st day of October, 1922, before me, E.H. Brooks, a Notary Public in and for the said County of San Diego, State of California, residing therein, duly, commissioned and sworn, personally appeared Clarence A. Davis and Minnie Davis, personally known to me to be the persons whose names are subscribed to the within instrument, and they duly acknowledged to me that they executed the same.

IN WITNESS WHEREOF, I have hereunto set my hand and affixed my official seal, at my office in the County of San Diego, the day and year in this certificate first above written.

E. H. BROOKS

Notary Public in and for the County of San Diego,
State of California.

(SEAL)

Recorded at request of City Clerk Nov 21 1922 At 50 Min. past 9 o'clock A M in Book No. 921 of Deeds Page 24 Et. Seq., Records of San Diego County, California.

JOHN H. FERRY, County Recorder

By N. C. Parsons, Deputy.

I HEREBY CERTIFY that the above and foregoing is a full, true and correct copy of DEED from Clarence A. Davis et ux to The City of San Diego, being Document No. 146288.

ALLEN H. WRIGHT,

City Clerk of the City of San Diego, California.

BY Fred H. Lick DEPUTY.

D E E D

WE, JOHN E. JENNISON, AND ELLEN M. JENNISON, husband and wife, FOR AND IN CONSIDERATION of the benefits to accrue by the location, construction and maintenance of a sewer line through and across the property herein described, and in consideration of the sum of One Dollar (\$1.00) to us in hand paid, the receipt whereof is hereby acknowledged, do hereby grant to the City of San Diego, a municipal corporation in the County of San Diego, State of California, an easement and right of way through, along and across all that certain real property situate in the City of San Diego, County of San Diego, State of California, particularly described as follows, to-wit:

Lot Three (3) of Block One (1) T.J. Higgins Addition

TO HAVE AND TO HOLD the above granted and described right of way unto the said grantee, its successors and assigns forever, as a right of way for a sewer pipe line.

The purpose of this easement and right of way is for the construction and maintenance of a private sewer lateral inside the property lines, it being understood that the City of San Diego is not to be held liable for any damage resulting from the construction and maintenance of sewer laterals over and across this easement.

IN WITNESS WHEREOF, we have hereunto set our hands and seals this 10th day of October, 1922.

JOHN E. JENNISON (SEAL)

ELLEN M. JENNISON (SEAL)

STATE OF CALIFORNIA,)
) SS.
County of San Diego,)

On this 11th day of October A.D., 1922, before me, A.G. Williams a Notary Public in and for the said County of San Diego, State of California, residing therein, duly, commissioned and sworn, personally appeared John E. Jennison personally known to me to be the person whose name is subscribed to the within instrument, and he duly acknowledged to me that he executed the same.

IN WITNESS WHEREOF, I have hereunto set my hand and affixed my official seal, at my office in the County of San Diego, the day and year in this certificate first above written.

A. G. WILLIAMS

Notary Public in and for the County of San Diego,
State of California.

(SEAL) My Commission expires May 28, 1924.

STATE OF CALIFORNIA,)
) SS.
County of San Diego,)

On this 13th day of October, A.D., 1922, before me Ruth H. Campbell a Notary Public in and for the said County of San Diego, State of California, residing therein, duly commissioned and sworn, personally appeared Ellen M. Jennison personally known to me to be the person whose name is subscribed to the within Instrument, and she duly acknowledged to me that she executed the same.

IN WITNESS WHEREOF, I have hereunto set my hand and affixed my official seal, at my office in the County of San Diego, the day and year in this certificate first above written.

RUTH H. CAMPBELL

Notary Public in and for the County of San Diego,
STATE OF CALIFORNIA.

(SEAL)

My Commission expires Aug. 2, 1925.

RECORDED AT REQUEST OF CITY CLERK NOV 21 1922 At 5 Min. past 9 o'clock A M in Book No. 921 of Deeds Page 23 Et. Seq., Records of San Diego County, California.

JOHN H. FERRY, County Recorder

By N. C. Parsons, Deputy.

I HEREBY CERTIFY that the above and foregoing is a full, true and correct copy of DEED from John E. Jennison et ux to the City of San Diego, being Document No. 146289.

ALLEN H. WRIGHT,

City Clerk of the City of San Diego, California.

BY Fred H. Lick DEPUTY.

D E E D

WE, SYLVEY M. MURLIE, and Maude E. Murlie, husband and wife, FOR AND IN CONSIDERATION of the benefits to accrue by the location, construction and maintenance of a sewer line through and across the property herein described, and in consideration of the sum of One Dollar (\$1.00) to us in hand paid, the receipt whereof is hereby acknowledged, do hereby grant to the City of San Diego, a municipal corporation in the County of San Diego, State

of California, an easement and right of way through, along and across all that certain real property situate in the City of San Diego, County of San Diego, State of California, particularly described as follows, to-wit:

Lot Five (5) Block One (1) T.J.Higgins Addition, and the West Ten (10) feet of Albert Street adjoining said Lot Five (5) closed to public use.

TO HAVE AND TO HOLD the above granted and described right of way unto the said grantee, its successors and assigns forever, as a right of way for a sewer pipe line.

The purpose of this easement and right of way is for the construction and maintenance of a private sewer lateral inside the property lines, it being understood that the City of San Diego is not to be held liable for any damage resulting from the construction and maintenance of sewer laterals over and across this easment.

IN WITNESS WHEREOF, we have hereunto set our hands and seals this 9th day of November 1922.

SYLVEY M. Murlie (Seal)
Maude E. Murlie (Seal)

STATE OF CALIFORNIA,)
) SS.
COUNTY OF SAN DIEGO,)

On this 9th day of November, 1922, before me, Ethel M. Williams a Notary Public in and for the said County of San Diego, State of California, residing therein, duly, commissioned and sworn, personally appeared Sylvey M. Murlie and Maude E. Murlie, husband and wife, personally known to me to be the persons whose names are subscribed to the within instrument, and they duly acknowledged to me that they executed the same.

IN WITNESS WHEREOF, I have hereunto set my hand and affixed my official seal, at my office in the County of San Diego, the day and year in this certificate first above written.

ETHEL M. WILLIAMS

Notary Public in and for the County of San Diego,
State of California.

(SEAL)

My Commission expires April 11th, 1926.

Recorded at Request of City Clerk Nov 21 1922 At 50 Min. past 9 o'clock A M in Book No 921 of Deeds Page 22 et. Seq., Records of San Diego County, California.

JOHN H. FERRY, County Recorder
By N. C. Parsons, Deputy.

I HEREBY CERTIFY that the above and foregoing is a full, true and correct copy of DEED from Sylvey M. Murlie et ux to the City of San Diego, California, being Document No. 146290.

ALLEN H. WRIGHT,
City Clerk of the City of San Diego, California.

BY Aud H. Sick DEPUTY.

D E E D

WE, CHARLES L. GARRISON AND EMMA GARRISON, husband and wife, FOR AND IN CONSIDERATION of the benefits to accrue by the location, construction and maintenance of a sewer line through and across the property herein described, and in consideration of the sum of One Dollar (\$1.00) to us in hand paid, the receipt whereof is hereby acknowledged do hereby grant to the City of San Diego, a municipal corporation in the County of San Diego, State of California, an easement and right of way through, along and across all that certain real property situate in the City of San Diego, County of San Diego, State of California, particularly described as follows, to-wit:

West one-half (W. 1/2) of Lots 15 and 16, Block D, Referee's Partition Map of East 1/2 of Pueblo Lot No. 1110, according to Map thereof No. 937, filed in the office of the County Recorder of San Diego County, California.

TO HAVE AND TO HOLD the above granted and described right of way unto the said grantee, its successors and assigns forever, as a right of way for a sewer pipe line.

The purpose of this easement and right of way is for the construction and maintenance of a private sewer lateral inside the property lines, it being understood that the City of San Diego is not to be held liable for any damage resulting from the construction and maintenance of sewer laterals over and across this easment.

IN WITNESS WHEREOF, we have hereunto set our hands and seals this 17th day of November, 1922.

CHARLES L. GARRISON (SEAL)
EMMA GARRISON (SEAL)

STATE OF CALIFORNIA,)
) SS.
COUNTY OF SAN DIEGO,)

On this 17 day of November, 1922, before me, E. H. Brooks a Notary Public in and for the said County of San Diego, State of California, residing therein, duly, commissioned and sworn, personally appeared Charles L. Garrison and Emma Garrison, personally known to me to be the persons whose names are subscribed to the within instrument, and they duly acknowledged to me that they executed the same.

In Witness Whereof, I have hereunto set my hand and affixed my official seal, at my office in the County of San Diego, the day and year in this certificate first above written.

E. H. BROOKS

Notary Public in and for the County of San Diego,
State of California.

(SEAL)

RECORDED AT REQUEST OF CITY CLERK DEC 4 1922 At 5 Min. past 9 o'clock A M in Book No. 921 of Deeds Page 106 Et. Seq., Records of San Diego County, California.

JOHN H. FERRY, County Recorder
By N. C. Parsons, Deputy.

I HEREBY CERTIFY that the above and foregoing is a full, true and correct copy of DEED from Charles L. Garrison et ux to The City of San Diego, being Document No. 146469.

ALLEN H. WRIGHT,
City Clerk of the City of San Diego, California.

BY Aud H. Sick DEPUTY.

PIPE LINE LICENSE AGREEMENT.

THIS INSTRUMENT, made this 23rd day of October 1922, between THE ATCHISON, TOPEKA AND SANTA FE RAILWAY COMPANY, a Kansas Corporation (hereinafter called the "Licensor") party of the first part, and CITY OF SAN DIEGO, A municipal corporation of California, (hereinafter called the "Licensee"), party of the second part.

IN CONSIDERATION of the sum of Five and No/100 DOLLARS, (\$5.00) in hand paid by the Licensee to the Licensor, the receipt of which is hereby acknowledged, and the faithful performance by the Licensee of the covenants herein contained, the Licensor licenses the Licensee to construct and maintain a pipe line 18 inches in diameter (hereinafter called the "CROSSING"), to be used for carrying water across or along the right of way of the Licensor at or near the station of San Diego, San Diego County, California, said pipe line entering the Licensor's premises at a point opposite Mile Post 268 plus 879.38', and leaving said premises at a point opposite Mile Post 268 plus 946.62', the location thereof being more particularly shown upon the print hereto attached marked "Exhibit A" and made a part hereof.

IN CONSIDERATION of the foregoing license, the Licensee agrees, at its own cost and subject to the supervision and control of the Licensor's Chief engineer, to locate, construct and maintain the CROSSING in such a manner and of such material that it will not at any time be a source of danger to or interference with the tracks, roadbed and property of the Licensor or the safe operation of its railroad, and that said CROSSING shall be constructed, installed and thereafter maintained in conformity with the plans and specifications shown on the print hereto attached, marked "Exhibit B" and made a part hereof. If at any time the Licensee shall, in the judgment of the Licensor fail to properly perform its obligations under this section, the Licensor may at its option, itself perform such work as it deems necessary for the safe operation of its railroad, and in such event the Licensee agrees to pay, within fifteen days after bill shall have been rendered therefor, the cost so incurred by the Licensor, plus a sum equal to ten per cent thereof; but failure on the part of the Licensor to perform the obligations of the Licensee, shall not release the Licensee from liability hereunder for loss or damage occasioned thereby.

The Licensee further agrees at all times to indemnify and save harmless the Licensor against all claims, demands, actions or causes of action arising or growing out of any loss of or damage to property or injury to or death of persons which may be due in any manner to the construction, use, maintenance, state of repair or presence of the CROSSING, and to pay to the Licensor the full amount of any loss or damage which the Licensor may sustain, incur or become liable for on account thereof.

THIS LICENSE is given by the Licensor and accepted by the Licensee upon the express condition that the same is and at all times shall be revocable at the will of the Licensor, and whenever requested so to do by the Licensor, the Licensee agrees to abandon the use of the CROSSING and to remove the same and restore the right of way and tracks of the Licensor to the same condition in which they were prior to the placing of the said CROSSING thereunder. In case the Licensee shall fail to restore the Licensor's premises as aforesaid within ten days, the Licensor may proceed with such work at the expense of the Licensee. No termination hereof shall release the Licensee from any liability or obligation (whether of indemnity or otherwise) which may have attached or accrued previous to or which may be accruing at the time of such termination.

Any notice, request, instructions or revocation of this license to be given by the Licensor to the Licensee hereunder shall be deemed to be properly served if the same be delivered to the Licensee, or if deposited in the postoffice, postpaid, addressed to the Licensee at San Diego, California.

In the event that the Licensee herein embraces two or more persons or corporations, all the covenants and agreements of the Licensee herein shall be the joint and several covenants and agreements of such persons or corporations.

All the covenants and provisions of this instrument shall be binding upon and inure to the benefit of the successors, legal representatives and assigns of the parties to the same extent and effect as the same are binding upon and inure to the benefit of the parties hereto, but no assignment hereof by the Licensee, its successors, legal representatives or assigns, shall be binding upon the Licensor without the consent of the General Manager of the Licensor in each instance.

IN WITNESS WHEREOF, the parties have executed this agreement in duplicate the day and year first above written.

THE ATCHISON, TOPEKA AND SANTA FE RAILWAY COMPANY.
BY W. H. BREWER, Assistant to General Manager.

CITY OF SAN DIEGO (Licensee).

Jno. A. Held
Virgilio Bruschi
Fred A. Heilbron
Don M. Stewart
Harry K. Weitzel
Members of Common Council.

(SEAL) ATTEST:

ALLEN H. WRIGHT, City Clerk.
By Y. A. Jacques, Deputy.

I HEREBY CERTIFY that the above and foregoing is a full, true and correct copy of PIPE LINE LICENSE AGREEMENT between THE ATCHISON, TOPEKA AND SANTA FE RAILWAY COMPANY and THE CITY OF SAN DIEGO, being Document No. 147027.

ALLEN H. WRIGHT,
City Clerk of the City of San Diego, California.

BY Y. A. Jacques DEPUTY.

D E E D

KNOW ALL MEN BY THESE PRESENTS, that I Napoleon Lafrance (single person) for and in consideration of the sum of Five Hundred Twenty-five (\$25.00) Dollars,

DO HEREBY GRANT to the City of San Diego, a municipal corporation in the County of San Diego, State of California, the following real estate situated in the City of San Diego, County of San Diego, State of California, bounded and described as follows, to-wit:

Commencing at the north-west corner of lot one in block sixty-eight of Sherman's Addition in said City; thence running east along the north line of said lot one twenty-seven and twenty-four hundredths (27.24) feet; thence running south-easterly twenty-nine and seven tenths (29.7) feet to a point fifty feet east of the west line of said lot one and nineteen and fourteen hundredths (19.14) feet south of the north line of said lot one; thence running south eighty and eighty-six hundredths (80.86) feet on a line parallel with and fifty feet east of the said west line of said lot one, and across lot two, in said block sixty-eight, to a point on the south line of said lot two, fifty feet east of the west line thereof; thence running west along the south line of said lot two, twenty-seven and ninety-four hundredths (27.94) feet; thence running north-westerly twenty-eight and

TO HAVE AND TO HOLD the said tract of land unto said City of San Diego for a public street.

WITNESS my hand and seal this 3rd day of April, 1905.

NAPOLÉON LAFRANC E

STATE OF CALIFORNIA,)
COUNTY OF SAN DIEGO.) SS.

IN WITNESS WHEREOF, I have hereunto set my hand and affixed my official seal, at my office, in the City of San Diego, State of California, the day and year in this Certificate first above written.

P. H. GOODWIN

Notary Public in and for the County of San Diego,
State of California.

(S EAL)

Recorded at Request of C.H. Swallow Nov 28 1905 at 55 Min. Past 11 o'clock AM in Book, No. 378 of Deeds Page 107 et seq. Records of San Diego County, Cal.

JNO. F. FORWARD, County Recorder,
By Phillip H. Mason, Deputy Recorder

I HEREBY CERTIFY that the above and foregoing is a full, true and correct copy of DEED from Napoleon Lafrance to The City of San Diego, being Document No. 147202.

ALLEN H. WRIGHT,

City Clerk of the City of San Diego, California.

BY *Fred W. Lick* DEPUTY.

D E E D

UNION TRUST COMPANY OF SAN DIEGO, a corporation of the City of San Diego, County of San Diego, State of California, FOR AND IN CONSIDERATION of the benefits to accrue by the location, construction and maintenance of a sewer line through and across the property herein described, and in consideration of the sum of One Dollar (\$1.00) to it in hand paid, the receipt whereof is hereby acknowledged, does hereby grant to the City of San Diego, a municipal corporation in the County of San Diego, State of California, an easement and right of way through, along and across all that certain real property situate in the City of San Diego, County of San Diego, State of California, particularly described as follows, to-wit:

The rear five (5) feet of: Lots Three (3), Four (4), Five (5) and Six (6) in Block One (1) of North Florence Heights Addition, according to Map thereof No. 634, filed in the office of the County Recorder of San Diego County, June 9, 1890.

TO HAVE AND TO HOLD the above granted and described right of way unto the said grantee its successors and assigns forever, as a right of way for a sewer pipe line.

The purpose of this easement and right of way is for the construction and maintenance of a private sewer lateral inside the property lines, it being understood that the City of San Diego is not to be held liable for any damage resulting from the construction and maintenance of sewer laterals over and across this easment..

IN WITNESS WHEREOF, said corporation has caused this deed to be signed by its President and Assistant Secretary and its corporate seal affixed hereunto this twenty-third day of November 1922.

UNION TRUST COMPANY OF SAN DIEGO
By Jno. F. Forward, President (Seal)
By C. H. English, Assistant Secretary
(Seal)

(SEAL)

STATE OF CALIFORNIA,)
County of San Diego,) ss.

On this 23rd day of November, in the year One Thousand Nine Hundred and twenty-two, before me, F. B. Thompson a notary Public in and for said County, personally appeared JNO. F. FORWARD known to me to be the President, and C. H. ENGLISH known to me to be the Assistant Secretary of the Corporation that executed the within instrument, known to me to be the persons who executed the within instrument on behalf of the Corporation therein named, and acknowledged to me that such Corporation executed the same.

F. B. THOMPSON

Notary Public in and for the County of San Diego,
State of California.

(SEAL)

Recorded at request of Union Title Co. of San Diego, (Hopkins) Nov 28 1922 At 9 o'clock
A M in Book No. 919 of Deeds Page 149 Et. Seq., Records of San Diego County, California.

JOHN H. FERRY, County Recorder
By N. C. Parsons, Deputy.

I HEREBY CERTIFY that the above and foregoing is a full, true and correct copy of DEED from Union Trust Co. of San Diego to the City of San Diego, being Document No.146928.

ALLEN H. WRIGHT.

Allen H. Wright,
City Clerk of the City of San Diego, California.

BY *A. H. Link* DEPUTY.

[illegible]

D E E D

D E E D

We, John H. Mark and Charlotte D. Mark, husband and wife, for and in consideration of the benefits to accrue by the location, construction and maintenance of a sewer line through and across the property herein described and in consideration of the sum of One Dollar (\$1.00) to us in hand paid, the receipt whereof is hereby acknowledged, do hereby grant to the City of San Diego, a municipal corporation in the County of San Diego, State of California, an easement and right of way through, along and across all that certain real property situate in the City of San Diego, County of San Diego, State of California, particularly described as follows, to wit:

Lots Twenty-Three (23) and Twenty-Four (24) in Block 171 of University Heights Addition in said City according to the amended map thereof by G. A. D'Hemecourt recorded in the office of the Recorder of said County in Book 8 at page 36 of Lis Pendens, being a strip of land one foot wide on each side of a straight line beginning at a point on the east line of said lots, 31 feet north of the south line thereof, thence projected westerly to a similar point on the west line of said lots.

TO HAVE AND TO HOLD the above granted and described right of way unto the said grantee, its successors and assigns forever, as a right of way for sewer pipe line.

The purpose of this easement and right of way is for the construction and maintenance of a private sewer lateral inside the property lines, it being understood that the City of San Diego is not to be held liable for any damage resulting from the construction and maintenance of sewer laterals over and across the easement.

IN WITNESS WHEREOF, the parties hereunto have set their hands and seals this 8th day of December, 1922.

JOHN H. MARK (seal)
CHARLOTTE D. MARK (seal)

STATE OF CALIFORNIA,)
) SS.

COUNTY OF SAN DIEGO

On this 8th day of December, 1922, before me, HELEN G. BELSHE, a Notary Public in and for said County and State, residing therein, duly commissioned and sworn, personally appeared John H. Mark and Charlotte D. Mark, husband and wife, known to me to be the persons described in and whose names are subscribed to the within instrument, and acknowledged to me that they executed the same for the purposes therein set forth.

IN WITNESS WHEREOF, I have hereunto set my hand and affixed my Official Seal, at my office, in said County of San Diego, State of California, the day and year in this certificate first above written.

HELEN G. BELSHE

Notary Public in and for the County of San Diego,
State of California.

(SEAL)

Recorded at request of Southern Title Guaranty Co. (Porteous) Dec 16 1922 At 9 o'clock A.M. In Book No 921 Page 251 of Deeds Records of San Diego County, Calif.

JOHN H. FERRY, County Recorder
By N. C. Parsons, Deputy

I HEREBY CERTIFY that the above and foregoing is a full, true and correct copy of DEED from John H. Mark et ux to The City of San Diego, being Document No. 147325.

ALLEN H. WRIGHT,

City Clerk of the City of San Diego, California.

BY Fred H. Sick DEPUTY.

RIGHT OF WAY CONTRACT

Herbert Babcock and Carrie Babcock, husband and wife, FOR AND IN CONSIDERATION of the benefits to accrue by the location and construction of a sewer line by the City of San Diego, California, through and across the property hereinafter described, and in consideration of the sum of One Dollar (\$1.00), to us in hand paid, the receipt whereof is hereby acknowledged, do hereby grant to the City of San Diego, a municipal corporation in the County of San Diego, state of California, an easement and right of way for the construction and maintenance of a line of sewers through, along and across all that certain real property, situate in the City of San Diego, County of San Diego, State of California, particularly described as follows, to-wit:

An easement and right of way over and across the north four (4) feet of Lot 11, Block 8, Mission Hills, according to Map thereof No. 1115, filed in the office of the County Recorder of said County.

TO HAVE AND TO HOLD the above granted and described right of way unto the said City of San Diego, its successors and assigns forever, as a right of way for a sewer pipe line.

IN WITNESS WHEREOF we have hereunto set our hands and seals this 3rd day of January 1923.

HERBERT BABCOCK (SEAL)
CARRIE BABCOCK (SEAL)

STATE OF CALIFORNIA)
) SS.

County of San Diego,)

On this 3rd day of January, 1923, before me, E. H. Brooks, a Notary Public in and for the said County of San Diego, State of California, residing therein, duly, commissioned and sworn, personally appeared Herbert Babcock and Carrie Babcock, personally known to me to be the persons whose names are subscribed to the within instrument, and they duly acknowledged to me that they executed the same.

IN WITNESS WHEREOF, I have hereunto set my hand and affixed my official seal, at my office in the County of San Diego, the day and year in this certificate first above written.

E. H. BROOKS

Notary Public in and for the County of San Diego,
STATE OF CALIFORNIA.

(SEAL)

Recorded at request of City Clerk Jan 17 1923 at 32 Min. past 9 o'clock A.M. in Book No. 922 Page 183 of Deeds Records of San Diego County, Calif.

JOHN H. FERRY, County Recorder
By N. C. Parsons, Deputy.

I HEREBY CERTIFY that the above and foregoing is a full, true and correct copy of Right of Way Contract from Herbert Babcock et ux to the City of San Diego, being Document No. 147421.

ALLEN H. WRIGHT,

City Clerk of the City of San Diego, California.

BY Fred H. Sick DEPUTY.

DEED from R. A. McCrary to The City of San Diego, being Document No. 147117.

ALLEN H. WRIGHT,
City Clerk of the City of San Diego, California.

D E E D

I, Alta Gretton and Mrs M. V. Gretton FOR AND IN CONSIDERATION of the benefits to accrue by the location, construction and maintenance of a sewer line through and across the property herein described, and in consideration of the sum of One Dollar (\$1.00) to us in hand paid, the receipt whereof is hereby acknowledged, do hereby grant to the City of San Diego, a municipal corporation in the County of San Diego, State of California, an easement and right of way through, along and across all that certain real property situate in the City of San Diego, County of San Diego, State of California, particularly described as follows, to-wit:

West 35' of Lot #28 in Block 206 University Heights Addition

TO HAVE AND TO HOLD the above granted and described right of way unto the said grantee, its successors and assigns forever, as a right of way for a sewer pipe line.

The purpose of this easement and right of way is for the construction and maintenance of a private sewer lateral inside the property lines, it being understood that the City of San Diego is not to be held liable for any damage resulting from the construction and maintenance of sewer laterals over and across this easement.

IN WITNESS WHEREOF, I have hereunto set my hand and seal this 16th day of December 1922.

ALTA GRETTON (SEAL)
MRS M. V. GRETTON (SEAL)

State of California,)
) ss.
County of San Diego,)

On this 16th day of December A.D., 1922, before me, Roy F. Bleifuss a Notary Public in and for the said County of San Diego, State of California, residing therein, duly commissioned and sworn, personally appeared Alta Gretton and Mrs. M.V. Gretton personally known to me to be the persons whose names are subscribed to the within Instrument, and they duly acknowledged to me that they executed the same.

IN WITNESS WHEREOF, I have hereunto set my hand and affixed my official seal at my office in the County of San Diego, the day and year in this certificate first above written.

Roy F. Bleifuss

Notary Public in and for the County of San Diego,
State of California.

(SEAL)

My Commission expires Feby 14, 1924

Recorded at request of City Clerk Jan 24 1923 At 50 Min. past 9 o'clock A M in Book No. 917 Page 235 of Deeds Records of San Diego County, Calif.

JOHN H. FERRY, County Recorder
By N. C. Parsons, Deputy.

I HEREBY CERTIFY that the above and foregoing is a full, true and correct copy of Deed From Alta Gretton et ux to The City of San Diego, being Document No. 147062.

ALLEN H. WRIGHT,
City Clerk of the City of San Diego, California.

BY Arled H. Lick DEPUTY.

D E E D

I, J. W. FOX, a widower, FOR AND IN CONSIDERATION of the benefits to accrue by the location, construction and maintenance of a sewer line through and across the property herein described, and in consideration of the sum of One Dollar (\$1.00) to me in hand paid, the receipt whereof is hereby acknowledged, does hereby grant to the City of San Diego, a municipal corporation in the County of San Diego, State of California, an easement and right of way through, along and across all that certain real property situate in the City of San Diego, County of San Diego, State of California, particularly described as follows, to-wit:

East nineteen feet of lot 4 all of lot 5 Block "B"-Wallace Heights

TO HAVE AND TO HOLD the above granted and described right of way unto the said grantee, its successors and assigns forever, as a right of way for a sewer pipe line.

The purpose of this easement and right of way is for the construction and maintenance of a private sewer lateral inside the property lines, it being understood that the City of San Diego is not to be held liable for any damage resulting from the construction and maintenance of sewer laterals over and across this easement.

IN WITNESS WHEREOF, I J. W. Fox have hereunto set my hand and seal this 19 day of December 1922.

J. W. FOX (SEAL)

GENERAL ACKNOWLEDGMENT

STATE OF CALIFORNIA,)
) ss.
County of San Diego,)

On this 19 day of December A.D. 1922, before me, P. A. Nauman a Notary Public in and for the said County of San Diego, State of California, residing therein, duly commissioned and sworn, personally appeared J. W. Fox personally known to me to be the person whose name is subscribed to the within Instrument, and he duly acknowledged to me that he executed the same.

IN WITNESS WHEREOF, I HAVE hereunto set my hand and affixed my official seal, at my office in the County of San Diego, the day and year in this certificate first above written.

P. A. NAUMAN

Notary Public in and for the County of San Diego,
State of California.

(SEAL)

My Commission Expires 2/21/1926

Recorded at request of city clerk Jan 24 1923 At 50 min. past 9 o'clock A M in Book No. 917 Page 234 of DEEDS. Records of San Diego County, Calif.

JOHN H. FERRY, County Recorder
By N. C. Parsons, Deputy.

I HEREBY CERTIFY that the above and foregoing is a full, true and correct copy of DEED from J. W. Fox to The City of San Diego; being Document No. 147118.

ALLEN H. WRIGHT,
City Clerk of the City of San Diego, California.

BY Arled H. Lick DEPUTY.

D E E D

I, MABLE B. CHILCOTT FOR AND IN CONSIDERATION of the benefits to accrue by the location, construction and maintenance of a sewer line through and across the property herein described, and in consideration of the sum of One Dollar (\$1.00) to her in hand paid, the receipt whereof is hereby acknowledged, does hereby grant to the City of San Diego, a municipal corporation in the County of San Diego, State of California, an easement and right of way through, along and across all that certain real property situate in the City of San Diego, County of San Diego, State of California, particularly described as follows, to-wit:

Part of Lot #28 in Block 206 University Heights Addition beginning at a point 70' west of Iowa St. thence west 35' thence north 25' thence east 35' and thence south 25' to the point of starting

TO HAVE AND TO HOLD the above granted and described right of way unto the said grantee, its successors and assigns forever, as a right of way for a sewer pipe line.

The purpose of this easement and right of way is for the construction and maintenance of a private sewer lateral inside the property lines, it being understood that the City of San Diego is not to be held liable for any damage resulting from the construction and maintenance of sewer laterals over and across this easement.

IN WITNESS WHEREOF, I have hereunto set my hand and seal this 16th day of December 1922.
MABEL B. CHILCOTT (SEAL)

STATE OF CALIFORNIA,)
) SS.
County of San Diego,)

On this 16th day of December A.D., 1922, before me, Roy F. Bleifuss a Notary Public in and for the said County of San Diego, State of California, residing therein, duly commissioned and sworn, personally appeared Mable B. Chilcott personally known to me to be the person whose name is subscribed to the within Instrument, and she duly acknowledged to me that she executed the same.

IN WITNESS WHEREOF, I have hereunto set my hand and affixed my official seal at my office in the County of San Diego, the day and year in this certificate first above written.

ROY E. BLEIFUSS

Notary Public in and for the County of San Diego,
State of California.

(SEAL)

My Commission expires Feby. 14, 1924.

Recorded at request of city clerk Jan 24 1923 At 50 Min. past 9 o'clock A M in Book No. 917 Page 233 of DEED . Records of San Diego County, Calif.

JOHN H. FERRY, COUNTY RECORDER,
BY N. C. PARSONS, DEPUTY.

I HEREBY CERTIFY that the above and foregoing is a full, true and correct copy of DEED from Mabel B. Chilcott to The City of San Diego, being Document No. 147061.

Allen H. Wright,

City Clerk of the City of San Diego, California.

BY Fred A. Sick DEPUTY.

D E E D

I, WE, E. A. BOWEN, and Alma M. Bowen Husband and wife FOR AND IN CONSIDERATION of the benefits to accrue by the location, construction and maintenance of a sewer line through and across the property herein described, and in consideration of the sum of One Dollar (\$1.00) to us in hand paid, the receipt whereof is hereby acknowledged do hereby grant to the City of San Diego, a municipal corporation in the County of San Diego, State of California, an easement and right of way through, along and across all that certain real property situate in the City of San Diego, County of San Diego, State of California, particularly described as follows, to-wit:

Lot One (1) of Block One (1) T. J. Higgins Addition

TO HAVE AND TO HOLD the above granted and described right of way unto the said grantee, its successors and assigns forever, as a right of way for a sewer pipe line.

The purpose of this easement and right of way is for the construction and maintenance of a private sewer lateral inside the property lines, it being understood that the City of San Diego is not to be held liable for any damage resulting from the construction and maintenance of sewer laterals over and across this easement.

IN WITNESS WHEREOF, we have hereunto set our hands and seals this 28th day of November 1922.

E. A. BOWEN (SEAL)
ALMA M. BOWEN (SEAL)

STATE OF CALIFORNIA)
) SS.
County of Los Angeles)

On this 28th day of November A.D., 1922 before me, Mathew E. Oswald a Notary Public, in and for the said County and State, residing therein, duly commissioned and sworn, personally appeared E. A. Bowen and Alma M. Bowen, Husband and wife known to me to be the persons whose names are subscribed to the within instrument, and acknowledged to me that they executed the same.

IN WITNESS WHEREOF, I have hereunto set my hand and affixed my official seal the day and year in this Certificate first above written.

MATHEW E. OSWALD

Notary Public in and for said County and
State of California.

(SEAL)

Recorded at request of City Clerk Jan 24 1923 At 50 Min. past 9 o'clock A M in Book No 917 Page 232 of DEEDS. Records of San Diego County, Calif.

JOHN H. FERRY, County Recorder
By N. C. Parsons, Deputy.

I HEREBY CERTIFY that the above and foregoing is a full, true and correct copy of DEED from E. A. Bowen et ux to The City of San Diego, being Document No. 147060

ALLEN H. WRIGHT,

City Clerk of the City of San Diego, California.

BY *Frederick Sick* DEPUTY.

D E E D

We, G. D. Neill and Sophie R. Neill, husband and wife, FOR AND IN CONSIDERATION of the benefits to accrue by the location, construction and maintenance of a sewer line through and across the property herein described, and in consideration of the sum of One Dollar (\$1.00) to us in hand paid, the receipt whereof is hereby acknowledged, do hereby grant to the City of San Diego, a municipal corporation in the County of San Diego, State of California, an easement and right of way through, along and across all that certain real pro-

erty situate in the City of San Diego, County of San Diego, State of California, particularly described as follows, to-wit:

Lot Twenty-two (22), Block 13, University Heights, according to Amended Map thereof filed in lis pendens Book 8, page 36 et seq., in the office of the County Recorder of said San Diego County.

TO HAVE AND TO HOLD the above granted and described right of way unto the said grantee, its successors and assigns forever, as a right of way for a sewer pipe line.

The purpose of this easement and right of way is for the construction and maintenance of a private sewer lateral inside the property lines, it being understood that the City of San Diego is not to be held liable for any damage resulting from the construction and maintenance of sewer laterals over and across this easement.

IN WITNESS WHEREOF, we have hereunto set our hands and seals this 17th day of January 1923.

G. D. Neil (seal)
Sophie R. Neill (seal)

STATE OF CALIFORNIA,)
) SS.
County of San Diego,)

On this 17th day of January, 1923, before me, E. H. Brooks, a Notary Public in and for the said County of San Diego, State of California, residing therein, duly, commissioned and sworn, personally appeared G. D. Neill and Sophie R. Neill, personally known to me to be the persons whose names are subscribed to the within instrument, and they duly acknowledged to me that they executed the same.

IN WITNESS WHEREOF, I Have hereunto set my hand and affixed my official seal, at my office in the County of San Diego, the day and year in this certificate first above written.

E. H. BROOKS

Notary Public in and for the County of San Diego,
State of California.

(SEAL)

Recorded at request of City Clerk Jan 24 1923 At 50 Min. past 9 o'clock A M in Book No. 917 Page 239 of DEEDS. Records of San Diego County, Calif.

JOHN H. FERRY, COUNTY RECORDER
BY N. C. PARSONS, DEPUTY

I HEREBY CERTIFY that the above and foregoing is a full, true and correct copy of DEED from G. D. Neill et ux to The City of San Diego, being Document No. 147660.

ALLEN H. WRIGHT,

City Clerk of the City of San Diego, California.

BY Ared H. Sick DEPUTY.

D E E D

I, J. T. MILLAN, City Treasurer's Office, FOR AND IN CONSIDERATION of the benefits to accrue by the location, construction and maintenance of a sewer line through and across the property herein described, and inconsideration of the sum of One Dollar (\$1.00) to me in hand paid, the receipt whereof is hereby acknowledged, do hereby grant to the City of San Diego, a municipal corporation in the County of San Diego, State of California, an easement and right of way through, along and across all that certain real property situate in the City of San Diego, County of San Diego, State of California, particularly described as follows, to-wit:

All those portions of Lots 1 and 2 in Block 4, of Mission Hills, according to map thereof No. 1115, filed in the office of the County Recorder of said San Diego County, January 20, 1908; and of that portion of Arbor Drive, formerly Stockton Street, as closed September 13, 1915 by Resolution No. 20360 of the Common Council of the City of San Diego, described as follows: Commencing at a point which is approximately 123 feet South and approximately 100 feet at right angles West from the intersection of the Southerly line of Arbor Drive, formerly Stockton Street, with the Westerly line of Stephens Street; thence in a southeasterly line to the westerly line of Stephens Street to a point which is approximately 160 feet south from the point of commencement.

TO HAVE AND TO HOLD the above granted and described right of way unto the said grantee, its successors and assigns forever, as a right of way for a sewer pipe line.

The purpose of this easement and right of way is for the construction and maintenance of a private sewer lateral inside the property lines, it being understood that the City of San Diego is not to be held liable for any damage resulting from the construction and maintenance of sewer laterals over and across this easement.

IN WITNESS WHEREOF, I have hereunto set my hand and seal this 16th day of January 1923.

J. T. MILLAN, (SEAL)

STATE OF CALIFORNIA,)
) SS.
County of San Diego,)

On this 16th day of January, 1923, before me, E. H. Brooks, a Notary Public in and for the said County of San Diego, State of California, residing therein, duly, commissioned and sworn, personally appeared J. T. Millan, personally known to me to be the person whose name is subscribed to the within instrument, and he duly acknowledged to me that he executed the same.

IN WITNESS WHEREOF, I have hereunto set my hand and affixed my official seal at my office in the County of San Diego, the day and year in this certificate first above written.

E. H. BROOKS,

Notary Public in and for the County of San Diego,
State of California.

(SEAL)

Recorded at request of City Clerk Jan 24 1923 At 50 Min. past 9 o'clock A M in Book No. 917 Page 238 of DEEDS. Records of San Diego County, Calif.

JOHN H. FERRY, County Recorder
By N. C. Parsons, Deputy

I HEREBY CERTIFY that the above and foregoing is a full, true and correct copy of DEED from J. T. Millan to The City of San Diego, being document No. 147661.

ALLEN H. WRIGHT,

City Clerk of the City of San Diego, California.

BY Ared H. Sick DEPUTY.

RIGHT OF WAY CONTRACT

We, H. T. Meriwether and Mary D. Meriwether, husband and wife, FOR AND IN CONSIDERATION of the benefits to accrue by the location and construction of a sewer line by the City of San Diego, California, through and across the property hereinafter described, and in consideration of the sum of One Dollar (\$1.00), to us in hand paid, the receipt whereof is hereby acknowledged, do hereby grant to the City of San Diego, a municipal corporation in the County of San Diego, State of California, an easement and right of way for the construction and maintenance of a line of sewers through, along and across all that certain real property, situate in the City of San Diego, County of San Diego, State of California, particularly described as follows, to-wit:

The northeasterly five (5) feet of Lot fifteen (15), Glenwood Terrace, according to Map thereof No. 1169, filed in the office of the County Recorder of San Diego County, California.

TO HAVE AND TO HOLD the above granted and described right of way unto the said City of San Diego, its successors and assigns forever, as a right of way for a sewer pipe line.

IN WITNESS WHEREOF we have hereunto set our hands and seals this 12th day of December, 1922.

H. T. MERIWETHER (SEAL)
MARY D. MERIWETHER (SEAL)

STATE OF CALIFORNIA,)
County of San Diego,) SS.

On this 12th day of December, 1922, before me, E. H. Brooks, a Notary Public in and for the said County of San Diego, State of California, residing therein, duly, commissioned and sworn, personally appeared H. T. Meriwether and Mary D. Meriwether, personally known to me to be the persons whose names are subscribed to the within instrument, and they duly acknowledged to me that they executed the same.

IN WITNESS WHEREOF, I have hereunto set my hand and affixed my official seal, at my office in the County of San Diego, the day and year in this certificate first above written.

E. H. BROOKS

Notary Public in and for the County of San Diego,
State of California.

(SEAL)

Recorded at request of City Clerk Jan 24 1923 At 50 Min. past 9 o'clock A M In Book No. 917 Page 237 of DEEDS. Records of San Diego County, Calif.

John H. Ferry, County Recorder
By N. C. Parsons, Deputy.

I HEREBY CERTIFY that the above and foregoing is a full, true and correct copy of DEED from H. T. Meriwether et ux to the City of San Diego, being Document No. 146986.

ALLEN H. WRIGHT,

City Clerk of the City of San Diego, California.

BY Fred H. Sick DEPUTY.

D E E D

SAN DIEGO SECURITIES COMPANY, a corporation, having its principal place of business in the City of San Diego County of San Diego, California, by virtue of a resolution authorizing the same, passed at a meeting of its Directors, for and in consideration of the sum of ONE DOLLAR Does Hereby Remise, Release and Forever Quitclaim to the City of San Diego, a Municipal Corporation, in the County of San Diego, State of California, an easement and right of way for a public highway over and across.

All that Real Property situated in the City of San Diego, County of San Diego, State of California, bounded and described as follows:

A portion of Block 3, Harbor Villas, according to the official map thereof on file in the office of the County Recorder of San Diego County, California; also a portion of Pueblo Lot 225 of the Pueblo Lands of San Diego, according to the map thereof made by Jas. Pascoe in the year 1870, and more particularly bounded and described as follows, to-wit:

Beginning at the intersection of the northerly line of Tide Street with the easterly line of Harbor Villas; thence easterly along the northerly line of Tide Street, a distance of 75.81 feet to a point; thence westerly on a curve to the right from a tangent which is the northerly line of Tide Street, with a radius of 185.05 feet, through an angle of 51 degrees 52 minutes 20 seconds, a distance of 167.53 feet to a point on the southwesterly line of said block 3, Harbor Villas; thence southeasterly along the southwesterly line of said block 3, Harbor Villas, a distance of 90 feet to a point; thence easterly along the southerly line of said Block 3, Harbor Villas, a distance of 14.19 feet to the point or place of beginning.

TO HAVE AND TO HOLD, the above granted and described premises, unto the said Grantee, its successors and assigns, forever, as and for a portion of Tide Street and Lytton Street.

IN WITNESS WHEREOF, said Corporation has caused this deed to be signed by its Vice President and Secretary and its Corporate Seal to be affixed thereto, this Third day of March 1922.

SAN DIEGO SECURITIES COMPANY
GEO. J. BACH, Vice President
Jessie Sherk, Secretary.

(SEAL)

Recorded at Request of City Clerk Jan 24 1923 At 50 Min past 9 o'clock A.M. In Book No. 917 Page 240 of DEEDS. Records of San Diego County, Calif.

JOHN H. FERRY, County Recorder
By N. C. Parsons, Deputy.

I HEREBY CERTIFY that the above and foregoing is a full, true and correct copy of DEED from San Diego Securities Co. to the City of San Diego, being Document No. 147675.

ALLEN H. WRIGHT,

City Clerk of the City of San Diego, California.

BY Fred H. Sick DEPUTY.

D E E D

SEFTON INVESTMENT COMPANY a corporation, of the City of San Diego, County of San Diego, State of California. For and in consideration of the sum of Ten (10) DOLLARS, Does Hereby Grant to THE CITY OF SAN DIEGO, A MUNICIPAL CORPORATION, IN THE COUNTY OF SAN DIEGO, STATE OF CALIFORNIA, ALL THAT REAL PROPERTY situated in the County of San Diego, State of California, County of San Diego, State of California, bounded and described as follows:

Lot 14, Block 3, Tract No. 1371, Barney, McKie and Rife, Loma Terrace, according to the Map thereof No. 1371, filed in the office of the County Recorder of San Diego County, California.

its heirs and assigns forever. TO HAVE AND TO HOLD the above granted and described premises, unto the said Grantee, for street purposes as and for an extension of Warrington Street.

IN WITNESS WHEREOF, said corporation has caused this deed to be signed by its Vice-President and its Secretary and its corporate seal to be affixed hereto this 20th day of June 1922.

SEFTON INVESTMENT COMPANY.

J. W. SEFTON JR.

Vice President.

W. M. Crouse, Secretary.

(SEAL)

STATE OF CALIFORNIA,)

) SS.

County of San Diego,)

On this 20th day of June in the year one thousand nine hundred and 22 before me, Ethel M. Williams, a Notary Public in and for said County, personally appeared J.W. Sefton Jr. known to me to be the Vice President, and W. M. Crouse known to me to be the Secretary of the corporation that executed the within instrument, known to me to be the persons who executed the within instrument on behalf of the corporation therein, and acknowledged to me that such corporation executed the same.

ETHEL M. WILLIAMS

Notary Public in and for the County of San Diego,
State of California.

(SEAL)

Recorded at request of City Clerk Jan 24 1923 at 50 Min. past 9 o'clock A M in Book No. 920 Page 256 of Deeds Records of San Diego County, Calif.

JOHN H. FERRY, County Recorder

By N. C. Parsons, Deputy

I HEREBY CERTIFY that the above and foregoing is a full, true and correct copy of DEED from Sefton Investment Company to The City of San Diego, being Document No. 146487.

ALLEN H. WRIGHT,

City Clerk of the City of San Diego, California.

BY

Fred W. Sick

DEPUTY.

D E E D

SOUTHERN TRUST AND COMMERCE BANK, a corporation, For and in consideration of One Dollar, Do hereby grant to the City of San Diego, a Municipal Corporation, in the County of San Diego, State of California, an easement and right of way for a public highway over and across All that Real Property situated in the City of San Diego, County of San Diego, State of California, bounded and described as follows:

A portion of Block 3, Harbor Villas, according to the official map thereof on file in the office of the County Recorder of San Diego County, California; also a portion of Pueblo Lot 225 of the Pueblo Lands of San Diego, according to the map thereof made by Jas. Pascoe in the year 1870, and more particularly bounded and described as follows, to-wit:

Beginning at the intersection of the northerly line of Tide Street with the easterly line of Harbor Villas; thence easterly along the northerly line of Tide Street, a distance of 75.81 feet to a point; thence westerly on a curve to the right from a tangent which is the northerly line of Tide Street, with a radius of 185.05 feet, through an angle of 51 degrees 52 minutes 20 seconds, a distance of 167.53 feet to a point on the southwesterly line of said block 3, Harbor Villas; thence southeasterly along the southwesterly line of said block 3, Harbor Villas, a distance of 90 feet to a point; thence easterly along the southerly line of said block 3, Harbor Villas, a distance of 14.19 feet to the point or place of beginning.

TO HAVE AND TO HOLD the above granted and described premises unto the said grantee, its successors and assigns forever for Street purposes as and for a portion of Tide Street and Lytton Street.

IN WITNESS WHEREOF said Corporation has caused this instrument to be executed by its proper officers and its corporate seal affixed this Third day of March 1922.

SOUTHERN TRUST AND COMMERCE BANK

By Geo. Burnham,

Vice President

Attest; C.J. Holliday, Secretary

(SEAL)

State of California,)

) ss.

County of San Diego,)

On this third day of March A.D. Nineteen Hundred and Twenty-two before me, Gertrude Porter a Notary Public in and for said County, residing therein, duly commissioned and sworn, personally appeared George Burnham known to me to be the vice president, and C. J. Holliday known to me to be the Asst. Secretary of the Corporation that executed the within instrument, known to me to be the persons who executed the within instrument on behalf of the Corporation within named, and acknowledged to me that such Corporation executed the same.

IN WITNESS WHEREOF, I have hereunto set my hand and affixed my official seal, in the County of San Diego, State of California, the day and year in this certificate first above written.

GERTRUDE PORTER

Notary Public in and for the County of San Diego,
State of California.

(SEAL)

Recorded at request of City Clerk Jan 24 1923 At 50 Min. past 9 o'clock A M in Book No. 920 page 256 of Deeds Records of San Diego County, Calif.

JOHN H. FERRY, County Recorder

By N. C. Parsons, Deputy

I HEREBY CERTIFY that the above and foregoing is a full, true and correct copy of DEED from Southern Trust & Commerce Bank to The City of San Diego, being Document No. 147674.

ALLEN H. WRIGHT,

City Clerk of the City of San Diego, California.

BY

Fred W. Sick

DEPUTY.

D E E D

We, Ernest E. White and Ileen P. White, of San Diego, California FOR and in consideration of the sum of ten (10) DOLLARS, Do hereby grant to the City of San Diego, a Municipal Corporation, in the County of San Diego, State of California, All that real property situated in the City of San Diego, County of San Diego, State of California, bounded and described as follows:

A portion of lot 13, Block 3, Tract No. 1371, Barney, McKie and Rife, Loma Terrace, according to the map thereof No. 1371, filed in the office of the County Recorder of San Diego County, California, particularly described as follows, to-wit: Beginning at the

STATE OF California, }
County of San Diego,) ss.

On this Third day of March A.D. Nineteen hundred and Twenty-two before me, P. A. Nauman a Notary Public in and for said County and State, residing therein, duly commissioned and sworn, personally appeared Geo. J. BACH Known to me to be the Vice-President, and JESSIE SHERK known to me to be the Secretary of the Corporation that executed the within instrument, known to be to be the persons who executed the within instrument on behalf of the Corporation therein named, and acknowledged to me that such Corporation executed the same.

IN WITNESS WHEREOF, I have hereunto set my hand and affixed by Official Seal, at my office, in said county of San Diego, State of California, the day and year in this certificate first above written.

P.A.Nauman

Notary Public in and for the County of San Diego,
State of California.

(SEAL)

County of San Diego.

On this third day of March A.D. Nineteen hundred and twenty-two before me, J. A. Newman a Justice of the Peace in and for said County and State, appearing therein, duly commissioned and sworn, personally appeared Geo. J. EACH known to me to be the Vice-President, and JESSE HARK known to me to be the Secretary of the Corporation that executed the within instrument, known to be the persons who executed the within instrument on behalf of the Corporation therein named, and acknowledged to me that such Corporation executed the same.

I, JESSE HARK, I have subscribed and signed by Geo. J. EACH my official seal, at my office, in said County of San Diego, State of California, the day and year in this certificate first above written.

J. A. NEWMAN

Notary Public in and for the County of San Diego, State of California.

northerly corner of said lot 13; thence south $36^{\circ} 38'$ west, along the northwesterly line of said lot 13 to the most westerly corner thereof; thence south $51^{\circ} 57'$ east, along the southwesterly line of said lot 13, a distance of 10.03 feet to a point; thence north $36^{\circ} 14' 30''$ east, a distance of 124.97 feet to a point on the northeasterly line of said lot 13; thence north $51^{\circ} 57'$ west, along the northeasterly line of said lot 13, a distance of 9.18 feet to the point or place of beginning.

To have and to hold the above granted and described premises unto the said grantee, its successors and assigns, forever for street purposes; as and for an extension of Warrington Street.

Witness our hands and seals this 29th day of June 1922.

ERNEST E. WHITE (SEAL)
ILEEN P. WHITE (SEAL)

State of California,)
County of San Diego,) ss.

On this 29 day of June A.D. Nineteen Hundred and twenty-two before me, Fred G. Whitehead a Notary Public in and for said County, residing therein, duly commissioned and sworn, personally appeared Ernest E. White and Ileen P. White known to me to be the persons described in and whose name are subscribed to the within instrument, and acknowledged to me that they executed the same.

IN WITNESS WHEREOF I have hereunto set my hand and affixed my Official Seal, at my office, in The City of San Diego, County of San Diego, State of California, the day and year in this certificate first above written.

FRED G. WHITEHEAD

Notary Public in and for the County of San Diego,
State of California.

(SEAL)

Recorded at request of City Clerk Jan 24 1923 At 50 Min. past 9 o'clock A M In Book No. 920 Page 257 of Deeds Records of San Diego County, Calif.

JOHN H. FERRY, COUNTY RECORDER
BY N. C. PARSONS, DEPUTY.

I HEREBY CERTIFY that the above and foregoing is a full, true and correct copy of DEED from Ernest E. White and Ileen P. White to the City of San Diego, being Document No. 146486.

ALLEN H. WRIGHT,

City Clerk of the City of San Diego, California.

BY *Frederick* DEPUTY.

D E E D

We, Robert J. Kelly and Eliza R. Kelly, husband and wife For and in consideration of One Dollar, Do Hereby Grant to the City of San Diego, a Municipal Corporation, in the County of San Diego, State of California, All That Real Property situated in the City of San Diego, County of San Diego, State of California, bounded and described as follows:

A portion of Lot 1, Block 7, Park Addition, also a portion of reserved strip lying south of the alley in Block 7, Park Addition, all according to the map thereof filed in Suit No. 19544, entitled "William J. Baker, et al., vs. Board of Park Commissioners, et al., and more particularly described, as follows:

Beginning at the southeast corner of said Lot 1, Block 7; thence South 89 degrees 51 minutes West., along the south line of said Lot 1, a distance of 16.01 feet to a point; thence North 21 degrees 23 minutes 50 seconds East, a distance of 18.24 feet to a point; thence curving to the right with a radius of 141.30 feet a distance of 26.52 feet to a point on the east line of said lot 1; thence south along the east line of said lot 1, a distance of 40.64 feet to the point or place of beginning.

Also, beginning at the intersection of the west line of Twenty-ninth Street in Park Addition with the south line of Park Addition; thence west along the south line of Park Addition, a distance of 27.08 feet; thence North 21 degrees 23 minutes 50 seconds East, a distance of 14.67 feet to a point on the south line of the alley in Block 7, Park Addition; thence North 89 degrees 51 minutes East, along the south line of said alley, a distance of 23.60 feet to the west line of Twenty-ninth Street; thence south along the west line of Twenty-ninth Street, a distance of 13.80 feet to the point or place of beginning.

TO HAVE AND TO HOLD the above granted and described premises unto the said grantee, its successors and assigns, forever for street and purposes; as and for a portion of 29th Street. WITNESS our hands and seals this 24th day of February 1922.

ROBERT J. KELLY (SEAL)
ELIZA R. KELLY (SEAL)

STATE OF CALIFORNIA,)
County of San Diego,) ss.

On this 24th day of February A.D. Nineteen Hundred and Twenty-two before me, A.S. Monroe a Notary Public in and for said County, residing therein, duly commissioned and sworn, personally appeared Robert J. Kelly and Eliza R. Kelly known to me to be the persons described in and whose names are subscribed to the within instrument, and acknowledged to me that they executed the same.

IN WITNESS WHEREOF, I have hereunto set my hand and affixed my official seal, at my office, in San Diego, California, County of San Diego, State of California, the day and year in this certificate first above written.

A. S. MONROE

Notary Public in and for the County of San Diego,
STATE OF CALIFORNIA.

(SEAL)

Recorded at request of City Clerk Jan 30 1923 At 55 min. past 2 o'clock PM in Book
No. 915 Page 423 of Deeds Records of San Diego County, Calif.

JOHN H. FERRY, COUNTY RECORDER
By N. C. Parsons, Deputy.

I HEREBY CERTIFY that the above and foregoing is a full, true and correct copy of DEED from Robert J. and Eliza R. Kelley to the City of San Diego, being Document No. 141290.

ALLEN H. WRIGHT.

City Clerk of the City of San Diego, California.

BY *Asad H. Lick* DEPUTY.

D E E D

We, Harry Muns and Blanche A. Muns, husband and wife, for and in consideration of the benefits to accrue by the location, construction and maintenance of a sewer line through and across the property herein described, and in consideration of the sum of One Dollar (\$1.00) to us in hand paid, the receipt whereof is hereby acknowledged, do hereby grant to the City of San Diego, a municipal corporation in the County of San Diego, State of California, an easement and right of way through, along and across all that certain real property situate in the City of San Diego, County of San Diego, State of California, particularly described as follows, to-wit:

The West Seventy (70) feet of Lots 45, 46 47 and 48, Block 42, University Heights, in the City of San Diego, California, according to Map of said University Heights filed in Lis Pendens Book 8, at page 36 et seq., in the office of the County Recorder of said County.

To Have and to hold the above granted and described right of way unto the said grantee, its successors and assigns forever, as a right of way for a sewer pipe line.

The purpose of this easement and right of way is for the construction and maintenance of a private sewer lateral inside the property lines, it being understood that the City of San Diego is not to be held liable for any damage resulting from the construction and maintenance of sewer laterals over and across this easement.

In Witness Whereof, we have hereunto set our hands and seals this 22nd day of January, 1923.

HARRY MUNS (SEAL)
BLANCHE A. MUNS (SEAL)

STATE OF CALIFORNIA,)
) SS.
County of San Diego,)

On this 22nd day of January A. D., 1923, before me, E. H. Brooks a Notary Public in and for the said County of San Diego, State of California, residing therein, duly, commissioned and sworn, personally appeared Harry Muns and Blanche A. Muns, personally known to me to be the persons whose names are subscribed to the within instrument, and they duly acknowledged to me that they executed the same.

IN WITNESS WHEREOF, I have hereunto set my hand and affixed my official seal, at my office in the County of San Diego, the day and year in this certificate first above written.

E. H. BROOKS

(SEAL) Notary Public in and for the County of San Diego,
State of California.

Recorded at request of City Clerk Feb 6 1923 At 15 Min. past 9 o'clock A M In Book No 931 Page 21 of Deeds Records of San Diego County, Calif.

JOHN H. FERRY, County Recorder.
By N. C. Parsons, Deputy.

I HEREBY CERTIFY that the above and foregoing is a full, true and correct copy of DEED from Harry Muns and Blanche A. Muns to The City of San Diego, being Document No. 147812.

ALLEN H. WRIGHT,
City Clerk of the City of San Diego, California.

BY Allen H. Wright DEPUTY.

D E E D

UNION TITLE INSURANCE COMPANY, Formerly Union Title & Trust Company, a corporation, of the City of San Diego, County of San Diego, State of California, for and in consideration of the sum of Ten and No/100 DOLLARS, Does Hereby Grant to The City of San Diego, a municipal Corporation, All That Real Property situated in the City of San Diego, County of San Diego, State of California, bounded and described as follows:

A strip of land over and across a portion of the Northwest Quarter (NW $\frac{1}{4}$) of the Northwest Quarter (NW $\frac{1}{4}$) of Pueblo Lot 1122 of the Pueblo Lands of San Diego, California, according to map thereof made by James Pascoe in the year 1870, and on file in the office of the City Clerk of the City of San Diego, California, and more particularly described as follows:

Beginning at a point on the southerly line of South Florence Heights, being Map No. 1396 on file in the office of the County Recorder of San Diego County, California, said point being 60.69 feet easterly from the southwest corner of South Florence Heights; thence southwesterly along an arc whose center bears South 0 degrees 25 minutes West, 92.51 feet, according to the meridian of Bellevue, being Map No. 1525 on file in the office of the County Recorder of said county, a distance of 12.74 feet to a point on the northerly line of Bellevue; thence northwesterly along the north line of Bellevue to a point on the easterly line of Middletown Addition, being Referees' Map in Case of Roark vs. Forward, et al., No. 5014, on file in the office of the County Clerk of said County, said point also being the southwest corner of South Florence Heights; thence easterly along the southerly line of South Florence Heights to the point of beginning.

TO HAVE AND TO HOLD the above granted and described premises, unto the said Grantee, its successors and assigns forever.

IN WITNESS WHEREOF, said corporation has caused this deed to be signed by its President and Assistant Secretary and its corporate seal to be affixed hereto this 24th day of February 1923.

UNION TITLE INSURANCE COMPANY
BY Jno. F. Forward, President
Attest: C. H. English,
Assistant Secretary.

(SEAL)
STATE OF CALIFORNIA,)
) SS.
County of San Diego,)

On this 24th day of February in the year one thousand nine hundred and twenty-three, before me, F. B. Thompson, a Notary Public in and for said County, personally appeared Jno. F. Forward, known to me to be the President, and C. H. English known to me to be the Assistant Secretary of the Corporation that executed the within instrument, known to me to be the persons who executed the within instrument on behalf of the corporation therein named, and acknowledged to me that such corporation executed the same.

F. B. THOMPSON

Notary Public in and for the County of San Diego,
STATE OF CALIFORNIA.

(SEAL) Recorded at request of City Clerk Feb 7 1923
at 17 Min. past 10 o'clock AM in Book No. 935
Page 35 of Deeds Records of San Diego County, Calif.

JOHN H. FERRY, County Recorder.
By N. C. Parsons, Deputy

I HEREBY CERTIFY that the above and foregoing is a full, true and correct copy of

DEED from Union Title Insurance Company to the City of San Diego, being Document No. 148485.
ALLEN H. WRIGHT,
City Clerk of the City of San Diego, California.
BY Fred W. Sick DEPUTY.

D E E D

THE SAN DIEGO HIGH SCHOOL DISTRICT, COUNTY OF SAN DIEGO, STATE OF CALIFORNIA, for and in consideration of the sum of One Dollar (\$1.00), does hereby grant to THE CITY OF SAN DIEGO, a municipal corporation in the County of San Diego, State of California, all that real property situated in The City of San Diego, County of San Diego, State of California, particularly described as follows:
A portion of Lots Q, R, S, T, U, V, W, X Y and Z in block 11, La Binda Park, particularly described as follows: Beginning at the southwest corner of said block 11, La Binda Park; thence northerly along the west line of said block 11, a distance of 20.0 feet to a point; thence easterly on a line parallel to and distant 20.0 feet north from the south line of said block 11 to an intersection with the east line of Lot Q of said block 11; thence southerly along the east line of said Lot Q to the south line of said block 11; thence westerly along the south line of said block 11 to the point or place of beginning. The lots and block above referred to are according to Map No. 1538, La Binda Park, filed in the office of the County Recorder of San Diego County, California.
TO HAVE AND TO HOLD the above granted and described premises unto the said grantee, its successors and assigns forever, for street purposes, as and for a portion of Marcey Avenue, in said City.
IN WITNESS WHEREOF, the President and Clerk of the High School Board of the San Diego High School District, County of San Diego, State of California, have hereunto set their hands as and for the act of said Board, this 15 day of January, 1923.
SAN DIEGO HIGH SCHOOL DISTRICT,
COUNTY OF SAN DIEGO, STATE OF CALIFORNIA.
BY JACOB WEINBERGER, PRESIDENT
WILL ANGIER, CLERK.

STATE OF CALIFORNIA,)
)SS.
County of San Diego.)
On this 15 day of January, A.D. 1923, before me, Pearl U. Moss, a Notary Public in and for said County, residing therein, duly commissioned and sworn, personally appeared Jacob Weinberger, known to me to be the President, and Will Angier, known to me to be the Clerk, of the High School Board of the San Diego High School District, County of San Diego, State of California, and known to me to be the persons who executed the within instrument on behalf of the said San Diego High School District, County of San Diego, State of California, and acknowledged to me that they executed the same on behalf of said San Diego High School District.
IN WITNESS WHEREOF, I have hereunto set my hand and affixed my official seal, in the County of San Diego, State of California, the day and year in this certificate first above written.
PEARL U. MOSS
Notary Public in and For the County of San Diego,
State of California.
(SEAL)
RECORDED AT REQUEST OF CITY CLERK FEB 27 1923 At 18 Min. past 10 o'clock A M in Book No. 922 Page 347 of Deeds Records of San Diego County, Calif.
JOHN H. FERRY, County Recorder
By N. C. Parsons, Deputy

I HEREBY CERTIFY that the above and foregoing is a full, true and correct copy of DEED from The San Diego High School District to the City of San Diego, being Document No. 147651.
ALLEN H. WRIGHT
City Clerk of the City of San Diego, California.
BY Fred W. Sick DEPUTY.

D E E D

Mattie K. Peake, a widow For and in consideration of One DOLLAR, Does Hereby Grant to the City of San Diego, a Municipal Corporation, an easement and right of way for street purposes over and across ALL THAT REAL PROPERTY situated in the City of San Diego, County of San Diego, State of California, bounded and described as follows:
Beginning at the northeast corner of Lot 19, Block 5, Mission Hills, according to Map No. 1115, filed in the office of the County Recorder of San Diego County, California; thence southerly along the east line of said Lot 19, Block 5, a distance of 2.58 feet to a point; thence westerly on a line parallel to and distant 2.58 feet southerly from the north line of said Lot 19, Block 5, to the west line of said Lot 19, Block 5; thence northerly along the west line of said Lot 19, Block 5, to the northwest corner of said Lot 19, Block 5; thence easterly along the north line of said Lot 19, Block 5, to the point or place of beginning.
TO HAVE AND TO HOLD the above granted and described premises unto the said grantee, its successors and assigns, forever for street purposes;
WITNESS my hand and seal this 1st day of December 1919.
MATTIE K. PEAKE (SEAL)

STATE OF CALIFORNIA,)
)SS
County of San Diego,)
On this 1st day of December A.D. Nineteen Hundred and Nineteen before me, E. B. Kinney a Notary Public in and for said County, residing therein, duly commissioned and sworn, personally appeared Mattie K. Peake a widow known to me to be the person described in and whose name is subscribed to the within instrument, and acknowledged to me that she executed the same.
IN WITNESS WHEREOF, I have hereunto set my hand and affixed my Official Seal, at my office, in the City of San Diego County of San Diego, State of California, the day and year in this certificate first above written.
E. B. KINNEY
Notary Public in and for the County of San Diego,
State of California.
(SEAL)
RECORDED AT REQUEST OF CITY CLERK FEB 27 1923 At 19 Min. past 10 o'clock A M in Book No. 922 Page 349 of Deeds Records of San Diego County, Calif.
JOHN H. FERRY, COUNTY RECORDER
By N. C. Parsons, Deputy

I HEREBY CERTIFY that the above and foregoing is a full, true and correct copy of DEED from Mattie K. Peake to the City of San Diego, Being Document No. 148121.

ALLEN H. WRIGHT

City Clerk of the City of San Diego, California.

BY Arred W. Sick DEPUTY.

McClintock Company, a corporation, of the City of San Diego, County of San Diego, State of California, For and in consideration of the sum of TEN (\$10.00) DOLLARS DO HEREBY GRANT to The City of San Diego, a municipal corporation, ALL THAT REAL PROPERTY situated in the City of San Diego, County of San Diego, State of California, bounded and described as follows:

Lots Eleven (11) and Twelve (12) in Block One Hundred Fifty-nine (159) of Middletown, according to Partition Map made by J. E. Jackson, filed in the office of the County Clerk of said San Diego County.

TO HAVE AND TO HOLD the above granted and described premises, unto the said Grantee its successors and assigns forever.

WITNESSETH: That said corporation has caused this deed to be signed by its President and Secretary and its corporate seal to be affixed hereto this 19th day of February 1923.

McClintock Company

H. R. McClintock, (SEAL)

President

T.E. Thornton,

Secretary

STATE OF CALIFORNIA)

)ss.

County of San Diego)

On this 1st day of March, 1923, before me, E. H. Brooks, a Notary Public in and for said County, personally appeared H. R. McClintock known to me to be the President, and T. E. Thornton known to me to be the Secretary of the corporation that executed the within instrument, known to me to be the persons who executed the within instrument on behalf of the corporation therein named, and acknowledged to me that such corporation executed the same.

E. H. BROOKS

Notary Public in and for said County and State.

(SEAL)

RECORDED AT REQUEST OF CITY CLERK MAR 13 1923 At 10 Min. past 10 o'clock A M In Book No. 926 Page 345 of Deeds Records of San Diego County, Calif.

JOHN H. FERRY, County Recorder

By N. C. Parsons, Deputy

I HEREBY CERTIFY that the above and foregoing is a full, true and correct copy of DEED from McClintock Co. to the City of San Diego, being Document No. 148439.

ALLEN H. WRIGHT

City Clerk of the City of San Diego, California.

BY Arred W. Sick DEPUTY.

We, W. B. Thorp and Josephine R. Thorp, husband and wife, and James D. Forward and Lenore H. Forward, husband and wife, For and in consideration of the sum of TEN (\$10.00) DOLLARS, DO HEREBY GRANT to McClintock Company, a corporation, ALL THAT REAL PROPERTY situated in the City of San Diego, County of San Diego, State of California, bounded and described as follows:

Lots Eleven (11) and Twelve (12) in Block One Hundred Fifty-nine (159) of Middletown, according to Partition Map made by J. E. Jackson, filed in the office of the County Clerk of said San Diego County.

TO HAVE AND TO HOLD the above granted and described premises unto the said Grantee its successors and assigns forever.

Witness our hands and seals this 29th day of January 1923.

W. B. THORP

(SEAL)

JOSEPHINE R. THORP

(SEAL)

JAS. D. FORWARD

(SEAL)

LENORE H. FORWARD

(SEAL)

Signed and Executed in presence of

Eli King

State of California)

)ss.

County of Santa Clara)

On this 29th day of January 1923 before me, Eli King a Notary Public in and for said County and State, personally appeared W. B. Thorp and Josephine R. Thorp known to me to be the persons whose name are subscribed to the foregoing instrument, and acknowledged to me that they executed the same.

Witness my hand and Official seal the day and year in this Certificate first above written.

Eli King

Notary Public in and for the said County and State.

state of California,)

)ss.

County of San Diego,)

On this Second day of February A.D., 1923, before me, A. T. Crane a Notary Public in and for the said County of San Diego, State of California, residing therein, duly commissioned and sworn, personally appeared James D. Forward and Lenore H. Forward personally known to me to be the persons whose names are subscribed to the within Instrument, and they duly acknowledged to me that they executed the same.

IN WITNESS WHEREOF, I have hereunto set my hand and affixed my official seal at my office in the County of San Diego, the day and year in this certificate first above written.

A. T. CRANE

Notary Public in and for the County of San Diego, State of California.

My Commission expires June 4-1924.

Recorded at request of City Clerk Mar 13 1923 At 9 Min. past 10 o'clock A M in Book No. 926 Page 343 of Deeds Records of San Diego County, Calif.

John H. Ferry, County Recorder

By N. C. Parsons, Deputy

I HEREBY CERTIFY that the above and foregoing is a full, true and correct copy of DEED from W. B. Thorp, et al to McClintock Company, being Document No. 148438.

ALLEN H. WRIGHT,

City Clerk of the City of San Diego, California.

(SEAL)
My Commission Expires 2/21/1926

Recorded at request of Gtee Mar 28 1923 At 18 Min. past 1 o'clock P.M. in Book No. 895 Page 217 of Deeds Records of San Diego County, Calif.

JOHN H. FERRY, County Recorder

I HEREBY CERTIFY that the above and foregoing is a full, true and correct copy of DEED from John B. Starkey, et ux to The City of San Diego, being Document No. 149328.

ALLEN H. WRIGHT

City Clerk of the City of San Diego, California.

BY Fred W. Sick DEPUTY.

RIGHT OF WAY CONTRACT

UNION TRUST COMPANY of San Diego, a corporation, For and in Consideration of the benefits to accrue by the location and construction of a sewer line by the City of San Diego, California, through and across the property hereinafter described, and in consideration of the sum of One Dollar (\$1.00), to _____ in hand paid, the receipt whereof is hereby acknowledged, do _____ hereby grant to the City of San Diego, a municipal corporation in the County of San Diego, State of California, an easement and right of way for the construction and maintenance of a line of sewers through, along and across all that certain real property, situate in the City of San Diego, County of San Diego, State of California, particularly described as follows, to-wit:

Commencing at a point on the south line of Lot 4, Block 1, North Florence Heights, a distance of 62 feet west of the southeast corner of said lot; thence in a northwesterly direction across said lot to a point on the west line of said lot, a distance of 25 feet north of the south west corner of said lot

To Have and to Hold the above granted and described right of way unto the said City of San Diego, its successors and assigns forever, as a right of way for a sewer pipe line.

In Witness Whereof it has hereunto set its hand and seal this 5th day of March, 1923.

UNION TRUST COMPANY OF SAN DIEGO.

By Jno F. Forward, President

By C. H. English, Asst. Secretary

(SEAL)

State of California,)

) ss.

County of San Diego,)

On this 5th day of March, in the year One Thousand Nine Hundred and twenty-three, before me, F. B. Thompson a Notary Public in and for said County, personally appeared Jno F. Forward known to me to be the President, and C.H. English known to me to be the Assistant Secretary of the Corporation that executed the within instrument, known to me to be the persons who executed the within instrument on behalf of the Corporation therein named, and acknowledged to me that such Corporation executed the same.

F.B. Thompson

(SEAL)

Notary Public in and for the County of San Diego,
State of California.

Recorded at request of Gtee. Mar 28 1923 At 17 Min. past 1 o'clock P.M. In Book No. 895 Page 216 of Deeds. Records of San Diego County, Calif.

JOHN H. FERRY, County Recorder

I HEREBY CERTIFY that the above and foregoing is a full, true and correct copy of DEED from Union Trust Company of San Diego to The City of San Diego, being Document No. 149327.

ALLEN H. WRIGHT

City Clerk of the City of San Diego, California.

BY Fred W. Sick DEPUTY.

D E E D

We, William Jewson Barrett and Marianna Maud Barrett, husband and wife, For and in Consideration of the benefits to accrue by the location, construction and maintenance of a sewer line through and across the property herein described, and in consideration of the sum of One Dollar (\$1.00) to us in hand paid, the receipt whereof is hereby acknowledged, do hereby grant to the City of San Diego, a municipal corporation in the County of San Diego, State of California, an easement and right of way through, along and across all that certain real property situate in the City of San Diego, County of San Diego, State of California, particularly described as follows, to-wit:

Lots 23 and 24 and the north 18 2/3 feet of lot 25, block 257, University Heights, according to Amended Map of University Heights filed in lis pendens Book 8, page 36 et seq., Office of the County Recorder of San Diego County, California.

To Have and to Hold the above granted and described right of way unto the said grantee, its successors and assigns forever, as a right of way for a sewer pipe line.

The purpose of this easement and right of way is for the construction and maintenance of a private sewer lateral inside the property lines, it being understood that the City of San Diego is not to be held liable for any damage resulting from the construction and maintenance of sewer laterals over and across this easment.

IN WITNESS WHEREOF, we have hereunto set our hands and seals this 2nd day of March 1923.

WILLIAM JEWSON BARRET (SEAL)

MARIANNA MAUD BARRETT (SEAL)

STATE OF CALIFORNIA,)

) ss.

County of San Diego,)

On this 2nd day of March, 1923, before me, E.H. Brooks, a Notary Public in and for the said County of San Diego, State of California, residing therein, duly, commissioned and sworn, personally appeared William Jewson Barrett and Marianna Maud Barrett, personally known to me to be the persons whose names are subscribed to the within instrument, and they duly acknowledged to me that they executed the same.

In Witness Whereof, I have hereunto set my hand and affixed my official seal, at my office in the County of San Diego, the day and year in this certificate first above written.

E. H. BROOKS

(SEAL)

Notary Public in and for the County of San Diego,
State of California.

Recorded at request of Gtee Mar 28 1923 At 19 Min. past 1 o'clock P.M. In Book No. 895 Page 218 of Deeds. Records of San Diego County, Calif.

JOHN H. FERRY, County Recorder

I HEREBY CERTIFY that the above and foregoing is a full, true and correct copy of DEED from William Jewson Barrett, et al to The City of San Diego, being Document No. 148869.

ALLEN H. WRIGHT,

BY *Fred W. Lusk* DEPUTY.

By Jno. F. Forward, President.
Attest: C.H. English, Assistant Secretary.

BY Fred W. Sick DEPUTY.

By Fred W. Sick Deputy.

I, JOHN R. DAUGHERTY, For and in Consideration of the benefits to accrue by the location construction and maintenance of a sewer line through and across the property herein described, and in consideration of the sum of One Dollar (\$1.00) to me in hand paid, the receipt

whereof is hereby acknowledged, do hereby grant to the City of San Diego, a municipal corporation in the County of San Diego, State of California, an easement and right of way through, along and across all that certain real property situate in the City of San Diego, County of San Diego, State of California, particularly described as follows, to-wit:

Lots Fifteen (15) and Sixteen (16), Block Six (6), Pauly's Addition, in the City of San Diego, County of San Diego, State of California, as per the official Map on file in the Recorder's office of San Diego County, California.

To have and to hold the above granted and described right of way unto the said grantee, its successors and assigns forever, as a right of way for a sewer pipe line.

The purpose of this easement and right of way is for the construction and maintenance of a private sewer lateral inside the property lines, it being understood that the City of San Diego is not to be held liable for any damage resulting from the construction and maintenance of sewer laterals over and across this easement.

In Witness Whereof, I have hereunto set my hand and seal this Twenty-sixth day of March, 1923.

John R. Daugherty (SEAL)

STATE OF CALIFORNIA)
COUNTY OF SAN DIEGO) SS.

On this 26th day of March A. D., 1923, before me, Geo. W. Bowler, a Notary Public in and for the said County of San Diego, State of California, residing therein, duly commissioned and sworn, personally appeared John R. Daugherty of San Diego, California personally known to me to be the person whose name is subscribed to the within Instrument, and he duly acknowledged to me that he executed the same.

In Witness Whereof, I have hereunto set my hand and affixed my official seal at my office in the County of San Diego the day and year in this certificate first above written.

Geo. W. Bowler

Notary Public in and for the County of San Diego,
State of California.

RECORDED AT REQUEST of City Clerk Apr 17, 1923, At 5 Min. past 10 o'clock A. M. in Book No. 927, Page 346, of Deeds, Records of San Diego County, Calif.

JOHN H. FERRY, County Recorder,
N. C. Parsons Deputy.

I HEREBY CERTIFY that the above and foregoing is a full, true and correct copy of Deed from John R. Daugherty to City of San Diego, California, being Document No. 149505.

Allen H. Wright,

City Clerk of the City of San Diego, California.

By Frederick W. Wick Deputy.

DEED

I, Mary Clarke Lowry, For and in consideration of One Dollar (\$1.00) and other valuable consideration, Do Hereby Grant to the City of San Diego, a Municipal Corporation, in the County of San Diego, State of California, All that Real Property situated in the City of San Diego, County of San Diego, State of California, bounded and described as follows:

Beginning at a point which bears S. 21 degrees 17 minutes E., 71.22 feet from the southeasterly corner of Lot 11, Block 3, Amalfi Subdivision, according to Map thereof No 959, filed in the Office of the County Recorder of said San Diego County; thence northeasterly along the arc of a curve the center of which bears S. 56 degrees 43 minutes E., 1331.80 feet, a distance of 694.62 feet to a point; thence N. 63 degrees 10 minutes E., 89.27 feet to a point; thence northeasterly along the arc of a curve the center of which bears N. 26 degrees 50 minutes W., 100 feet, a distance of 69.32 feet to a point; thence N. 23 degrees 27 minutes E., 257.93 feet to a point; thence S. 66 degrees 33 minutes E., 50 feet to a point; thence S. 23 degrees 27 minutes W., 257.93 feet to a point; thence southwesterly along the arc of a curve, the center of which bears N. 66 degrees 33 minutes W., 150 feet, a distance of 103.98 feet to a point; thence S. 63 degrees 10 minutes W., 89.27 feet to a point; thence southwesterly along the arc of a curve, the center of which bears S. 26 degrees 50 minutes E., 1281.80 feet, a distance of 596.34 feet to a point; thence southwesterly along the arc of a curve, the center of which bears S. 53 degrees 30 minutes E., 117.30 feet, a distance of 86.05 feet to a point; thence southerly along the arc of a curve, the center of which bears N. 84 degrees 28 minutes E., 356.43 feet, a distance of 97.98 feet to a point; thence S. 21 degrees 17 minutes E., 215.65 feet to the northerly line of Torrey Road; thence S. 54 degrees 10 minutes W., along the northerly line of said Torrey Road, 25.83 feet, to the easterly line of Princess Street, as said street is shown on said Map of Amalfi Subdivision; thence N. 21 degrees 17 minutes W., along the easterly line of said Princess Street, 386.90 feet to the place of beginning; being a strip of land in the westerly portion of Pueblo Lot 1285, according to Map of the Pueblo Lands of San Diego, made by James Pascoe in the year 1870, a copy of said Map being filed in the Office of the County Recorder of said San Diego County, and known as Miscellaneous Map No. 36, and the original thereof being filed in the Office of the City Clerk of said city.

TO HAVE AND TO HOLD the above granted and described premises unto the said grantee, its successors and assigns, forever for street purposes;

WITNESS my hand and seal this 4th day of April, 1923.

Mary Clarke Lowry (SEAL)

STATE OF CALIFORNIA)
COUNTY OF SAN DIEGO) SS.

On this 4th day of April A.D. Nineteen Hundred and twenty three before me, L. B. STRAIT a Notary Public in and for said County, residing therein, duly commissioned and sworn, personally appeared Mary Clarke Lowry known to me to be the person described in and whose name is subscribed to the within instrument, and acknowledged to me that she executed the same.

(SEAL)

IN WITNESS WHEREOF, I have hereunto set my hand and affixed my Official Seal, at my office, in the County of San Diego, State of California, the day and year in this certificate first above written.

L. B. Strait

Notary Public in and for the County of San Diego,
State of California.

RECORDED AT REQUEST of City Clerk Apr 25, 1923, At 21 Min. past 1 o'clock P.M. in Book No. 937, Page 111, of Deeds, Records of San Diego County, Calif.

JOHN H. FERRY, County Recorder,

By N. C. Parsons Deputy

I HEREBY CERTIFY that the above and foregoing is a full, true and correct copy of Deed from Mary Clarke Lowry to City of San Diego, California, being Document No. 149669.

Allen H. Wright,

City Clerk of the City of San Diego, California.

By Stiles M. Johnson Deputy.

DEED

I, C. R. Hammond, For and in Consideration of the benefits to accrue by the location, construction and maintenance of a sewer line through and across the property herein described, and in consideration of the sum of One Dollar (\$1.00) to me in hand paid, the receipt whereof is hereby acknowledged, do I hereby grant to the City of San Diego, a municipal corporation in the County of San Diego, State of California, an easement and right of way through, along and across all that certain real property situate in the City of San Diego, County of San Diego, State of California, particularly described as follows, to-wit:

Horton's Addition. Lots A. B. C., Block 323

To Have and to Hold the above granted and described right of way unto the said grantee, its successors and assigns forever, as a right of way for a sewer pipe line.

The purpose of this easement and right of way is for the construction and maintenance of a private sewer lateral inside the property lines, it being understood that the City of San Diego is not to be held liable for any damage resulting from the construction and maintenance of sewer laterals over and across this easment.

In Witness Whereof, I have hereunto set my hand and seal this Twent Ninth day of March 1923.

C. R. Hammond

(SEAL)

State of California(ss.
County of San Diego (

On this 3rd day of April 1923, before me, Fred Weitzen, a Notary Public in and for said County and State, residing therein, duly commissioned and sworn, personally appeared, C. R. Hammond, known to me to be the person described in and whose name is subscribed to the within instrument and acknowledged to me that he executed the same.

In witness whereof, I have hereunto set my hand and affixed my official seal, at my office, in said County of San Diego, State of California, the day and year in this certificate first above written.

(SEAL)

My commission expires Dec. 30, 1926.

Fred Weitzen
Notary Public in and for the County of San Diego,
State of California.

RECORDED AT REQUEST of City Clerk Apr 25, 1923, At 20 Min. past 1 o'clock P. M.
In Book No. 937, Page 110, of Deeds, Records of San Diego County, Calif.

JOHN H. FERRY, County Recorder,

By N. C. Parsons Deputy

I HEREBY CERTIFY that the above and foregoing is a full, true and correct copy of Deed from C. R. Hammond to City of San Diego, California, being Document No. 149661.

Allen H. Wright,

City Clerk of the City of San Diego, California.

By Stiles M. Johnson Deputy.

DEED

We, August F. Kuhnert and Imogene Kuhnert, husband and wife, For and in Consideration of the benefits to accrue by the location, construction and maintenance of a sewer line through and across the property herein described, and in consideration of the sum of One Dollar (\$1.00) to us in hand paid, the receipt whereof is hereby acknowledged, do hereby grant to the City of San Diego, a municipal corporation in the County of San Diego, State of California, an easement and right of way through, along and across all that certain real property situate in the City of San Diego, County of San Diego, State of California, particularly described as follows, to-wit:

Lot (13) Thirteen in Blk (3) three Marine View also known as 3622 Jackdaw St. in the County and City of San Diego, California

To Have and to Hold the above granted and described right of way unto the said grantee, its successors and assigns forever, as a right of way for a sewer pipe line.

The purpose of this easement and right of way is for the construction and maintenance of a private sewer lateral inside the property lines, it being understood that the City of San Diego is not to be held liable for any damage resulting from the construction and maintenance of sewer laterals over and across this easment.

In Witness Whereof, Imogene & August F. Kuhnert have hereunto set their hands and seals this 11th day of April 1923

August F. Kuhnert (SEAL)

Imogene Kuhnert (SEAL)

State of California) ss.
County of San Diego)

On this 14th day of April A. D., 1923, before me, Charles W. Curtis a Notary Public in and for the said County of San Diego, State of California, residing therein, duly, commissioned and sworn, personally appeared August F. Kuhnert and Imogene Kuhnert husband and wife personally known to me to be the persons whose names are subscribed to the within instrument, and they duly acknowledged to me that they executed the same.

In Witness Whereof, I have hereunto set my hand and affixed my official seal, at my office in the County of San Diego, the day and year in this certificate first above written.

(SEAL)

Charles W. Curtis
Notary Public in and for the County of San Diego,
State of California

RECORDED AT REQUEST of City Clerk, Apr 25, 1923, At 23 Min. past 1 o'clock P. M.
In Book No. 934, Page 250 of Deeds, Records of San Diego County, Calif.

John H. Ferry, County Recorder

By N. C. Parsons Deputy

I HEREBY CERTIFY that the above and foregoing is a full, true and correct copy of Deed from August F. Kuhnert and Imogene Kuhnert, husband and wife, to City of San Diego, California, being Document No. 150623.

Allen H. Wright,

City Clerk of the City of San Diego, California.

By Stiles M. Johnson Deputy.

RIGHT OF WAY CONTRACT

I, L. P. Farley, a single woman, For and in Consideration of the benefits to accrue by the location and construction of a sewer line by the City of San Diego, California, through and across the property hereinafter described, and in consideration of the sum of One Dollar (\$1.00), to me in hand paid, the receipt whereof is hereby acknowledged, do hereby grant to the City of San Diego, a municipal corporation in the County of San Diego, State of California, an easement and right of way for the construction and maintenance of a line of sewers through, along and across all that certain real property, situate in the City of San Diego, County of San Diego, State of California, described as follows, to-wit:

A portion of lot 15, block 2, University Place, according to Map thereof No. 1363, filed in the Office of the Recorder of San Diego County, California, particularly described as follows:

Beginning at the southeast corner of lot 15, block 2, said University Place; thence north along the east line of said lot 15 to the northeast corner of said lot 15; thence west along the north line of said lot 15, a distance of four (4) feet to a point; thence south on a line parallel to and distant 4 feet west from the east line of said lot 15 to the south line of said lot 15; thence east along the south line of said lot 15, to the point or place of beginning.

To Have and to Hold the above granted and described right of way unto the said City of San Diego, its successors and assigns forever, as a right of way for a sewer pipe line.

In Witness Whereof I have hereunto set my hand and seal this 10th day of April, 1923.

L. P. FARLEY (SEAL)

State of California,)
) ss.

County of San Diego,)

On this 10th day of April 1923, before me, E. H. BROOKS, a Notary Public in and for said County and State, personally appeared L. P. Farley, known to me to be the person whose name is subscribed to the within instrument and acknowledged to me that she executed the same.

WITNESS my hand and official seal.

(SEAL)

E. H. BROOKS,

Notary Public in and for said County and State.

RECORDED AT REQUEST OF City Clerk, Apr 25, 1923, At 22 Min. past 1 o'clock P. M. In Book No. 934, Page 248, of Deeds, Records of San Diego County, Calif.

JOHN H. FERRY, County Recorder

By N. C. PARSONS, Deputy

I HEREBY CERTIFY that the above and foregoing is a full, true and correct copy of Right of Way Contract from L. P. Farley to City of San Diego, California, being Document No. 150612.

ALLEN H. WRIGHT

City Clerk of the City of San Diego, California

By Stiles M. Johnson Deputy

RIGHT OF WAY CONTRACT

We, Nancy J. Payne, a widow, and J. Richey Payne For and in Consideration of the benefits to accrue by the location and construction of a storm drain by the City of San Diego, California, through and across the property hereinafter described, and in consideration of the sum of One Dollar (\$1.00), to us in hand paid, the receipt whereof is hereby acknowledged, do hereby grant to the City of San Diego, a municipal corporation in the County of San Diego, State of California, an easement and right of way for the construction and maintenance of a storm drain through, along and across all that certain real property, situate in the City of San Diego, County of San Diego, State of California, particularly described as follows, to-wit:

A portion of lots 13 and 14, block 20, L. W. Kimball's Subdivision, according to Map thereof No. 56, filed in the Office of the County Recorder of San Diego County, California, being two feet on each side of the following described center line:

Beginning at a point on the south line of J Street, distant 1 foot west from the west line of lot 13, block 20, said L. W. Kimball's Subdivision; thence south on a line parallel to and distant 1 foot west from the west line of said lot 13 to a point distant 93.79 feet south from the south line of J Street; thence on a curve to the right, with a radius of 50 feet, through a central angle of 58 degrees 40 minutes, a distance of 51.20 feet to a point on the west line of lot 14, said block 20, said point being 3.5 feet north from the south line of said lot 14.

To Have and to Hold the above granted and described right of way unto the said City of San Diego, its successors and assigns forever, as a right of way for a storm drain.

In Witness Whereof we have hereunto set our hands and seals this 21st day of February, 1923.

NANCY J. PAYNE, (SEAL)
J. RICHEY PAYNE (SEAL)

STATE OF CALIFORNIA,)
) SS.
County of San Diego,)

On this 28th day of February, 1923, before me, E. H. Brooks, a Notary Public in and for the said County of San Diego, State of California, residing therein, duly, commissioned and sworn, personally appeared Nancy J. Payne and J. Richey Payne, personally known to me to be the persons whose names are subscribed to the within instrument, and they duly acknowledged to me that they executed the same.

IN WITNESS WHEREOF, I have hereunto set my hand and affixed my official seal, at my office in the County of San Diego, the day and year in this certificate first above written.

E. H. BROOKS
Notary Public in and for the County of San Diego,
State of California

(SEAL)
RECORDED AT REQUEST OF City Clerk, May 1, 1923, At 28 Min. past 11 o'clock A.M. In Book No. 930, Page 387 of Deeds, Records of San Diego County, Calif.

JOHN H. FERRY, County Recorder

By N. C. PARSONS, Deputy

I HEREBY CERTIFY that the above and foregoing is a full, true and correct copy of Right of Way Contract from Nancy J. Payne, a widow, and J. Richey Payne to City of San Diego, California, being Document No. 150687.

ALLEN H. WRIGHT

City Clerk of the City of San Diego, California

By Stiles M. Johnson Deputy

RIGHT OF WAY CONTRACT

We, John O'Marr and Katherine O'Marr, husband and wife, For and in consideration of the Benefits to accrue by the location and construction of a Box Culvert through and across the property hereinafter described, and in consideration of the Sum of One Dollar (\$1.00) to us in hand paid, the receipt whereof is hereby acknowledged, do hereby grant to The City of San Diego, a municipal corporation, in the County of San Diego, State of California, an easement and right of way for the construction and maintenance of a Box Culvert along and across all that certain real property, situate in the City of San Diego, County of San Diego, State of California, described as follows:

A portion of lots 15, 16, 17, 18, 19 and 20, block 277, Lincoln Park, according to Map thereof No. 478, filed in the Office of the County Recorder of said county, being five feet on each side of the following described center lines.

Beginning at a point on the south line of N Street, distant 48.52 feet west from the northwesterly line of Crosby Street; thence southeasterly on a straight line making an angle of 58 degrees 12 minutes with the south line of N Street, a distance of 32.65 feet to the northwesterly line of Crosby Street; ALSO,

Beginning at a point on the south line of N Street, distant 82.69 feet west from the northwesterly line of Crosby Street; thence southwesterly on a straight line making an angle of 7 degrees 00 minutes with the south line of N Street, a distance of 120.49 feet to the northeasterly line of Harrison Avenue, said point being 23.06 feet southeasterly from the most westerly corner of said block 277.

TO HAVE AND TO HOLD the above granted and described right of way unto the said The City of San Diego, its successors and assigns forever, as a right of way for a box culvert.

IN WITNESS WHEREOF, we have hereunto set our hands and seals this 19th day of February 1923.

JOHN O'MARR (SEAL)
KATHERINE O'MARR (SEAL)

STATE OF CALIFORNIA,)
) ss.
County of San Diego,)

ON THIS 19th day of February, 1923, before me, E. H. Brooks, a Notary Public in and for the said County of San Diego, State of California, residing therein, duly, commissioned and sworn, personally appeared John O'Marr and Katherine O'Marr, personally known to me to be the persons whose names are subscribed to the within instrument, and they duly acknowledged to me that they executed the same.

IN WITNESS WHEREOF, I have hereunto set my hand and affixed my official seal, at my office in the County of San Diego, the day and year in this certificate first above written.

(SEAL) E. H. BROOKS
Notary Public in and for the County of San Diego,
State of California

RECORDED AT REQUEST OF City Clerk May 1, 1923 At 28 Min. past 11 o'clock A. M.
In Book No. 930, Page 386, of Deeds, Records of San Diego County, Calif.

JOHN H. FERRY, County Recorder
By N. C. PARSONS, Deputy

I HEREBY CERTIFY that the above and foregoing is a full, true and correct copy of Right of Way Contract from John O'Marr et ux, to City of San Diego, California, being Document No. 150688.

ALLEN H. WRIGHT
City Clerk of the City of San Diego, California
By Stiles M. Johnson Deputy

RIGHT OF WAY CONTRACT

I, Gertrude M. Schroeder, For and in Consideration of the benefits to accrue by the location and construction of a storm drain by the City of San Diego, California, through and across the property hereinafter described, and in consideration of the sum of One Dollar (\$1.00), to me in hand paid, the receipt whereof is hereby acknowledged, do hereby grant to the City of San Diego, a municipal corporation in the County of San Diego, State of California, an easement and right of way for the construction and maintenance of a storm drain through, along and across all that certain real property, situate in the City of San Diego, County of San Diego, State of California, particularly described as follows, to-wit:

A portion of lot 15, block 20, L. W. Kimball's Subdivision, according to Map thereof No. 56, filed in the Office of the County Recorder of San Diego County, California, being two feet on each side of the following described center line:

Beginning at a point on the east line of said lot 15, distant 3.50 feet north from the south line of said lot 15; thence southwesterly on a curve to the right, said curve having a radius of 50 feet, through a central angle of 8 degrees 52 minutes 50 seconds, a distance of 7.75 feet to a point on the south line of said lot 15.

TO HAVE AND TO HOLD the above granted and described right of way unto the said City of San Diego, its successors and assigns forever, as a right of way for a storm drain.

IN WITNESS WHEREOF I have hereunto set my hand and seal this 19th day of February, 1923.

GERTRUDE M. SCHROEDER (SEAL)

STATE OF CALIFORNIA,)
) ss.
County of San Diego,)

ON THIS 19th day of February, A. D., 1923, before me, E. H. Brooks, a Notary Public in and for the said County of San Diego, State of California, residing therein, duly, commissioned and sworn, personally appeared Gertrude M. Schroeder, personally known to me to be the person whose name is subscribed to the within instrument, and she duly acknowledged to me that she executed the same.

IN WITNESS WHEREOF, I have hereunto set my hand and affixed my official seal, at my office in the County of San Diego, the day and year in this certificate first above written.

(SEAL) E. H. BROOKS
Notary Public in and for the County of San Diego,
State of California

RECORDED AT REQUEST OF City Clerk, May 1, 1923, At 28 Min. past 11 o'clock A. M.
In Book No. 930, Page 384 of Deeds, Records of San Diego County, Calif.
JOHN H. FERRY, County Recorder
By N. C. PARSONS, Deputy

I HEREBY CERTIFY that the above and foregoing is a full true and correct copy of
Right of Way Contract from Gertrude M. Schroeder to City of San Diego, California, being
Document No. 150689.

ALLEN H. WRIGHT
City Clerk of the City of San Diego, California
By Stiles M. Johnson Deputy

D E E D
We, A. H. Blaisdell and Mabel Blaisdell, For and in Consideration of the benefits
to accrue by the location, construction and maintenance of a sewer line through and across
the property herein described, and in consideration of the sum of One Dollar (\$1.00) to us
in hand paid, the receipt whereof is hereby acknowledged, do hereby grant to the City of
San Diego, a municipal corporation in the County of San Diego, State of California, an
easement and right of way through, along and across all that certain real property situate
in the City of San Diego, County of San Diego, State of California, particularly described
as follows, to-wit:
The South Fifty (50) feet of Lot Two (2) in Block Two (2) of Palm Heights, in the
City of San Diego, County of San Diego, State of California, according to the Map thereof
No. 1023, filed in the office of the Recorder of said San Diego County, January 10, 1907.
TO HAVE AND TO HOLD the above granted and described right of way unto the said
grantee, its successors and assigns forever, as a right of way for a sewer pipe line.
The purpose of this easement and right of way is for the construction and main-
tenance of a private sewer lateral inside the property lines, it being understood that the
City of San Diego is not to be held liable for any damage resulting from the construction
and maintenance of sewer laterals over and across this easment.
IN WITNESS WHEREOF, we have hereunto set our hands and seals this 31st day of
March 1923

STATE OF CALIFORNIA,)
County of San Diego,) ss.

A. H. BLAISDELL (SEAL)
MABEL BLAISDELL (SEAL)

ON THIS 31st day of March, 1923, before me, Lulu McFarland a Notary Public in and
for the said County of San Diego, State of California, residing therein, duly commissioned
and sworn, personally appeared A. H. Blaisdell and Mabel Blaisdell personally known to me to
be the person whose name subscribed to the within instrument, and he duly acknowl-
edged to me that they executed the same.
IN WITNESS WHEREOF, I have hereunto set my hand and affixed my official seal, at
my office in the County of San Diego, the day and year in this certificate first above writ-
ten.

(SEAL) LULU MCFARLAND
Notary Public in and for the County of San Diego,
State of California
RECORDED AT REQUEST OF City Clerk, May 1, 1923, At 28 Min. past 11 o'clock A. M.
In Book No. 934, Page 264, of Deeds, Records of San Diego County, Calif.
JOHN H. FERRY, County Recorder
By N. C. PARSONS, Deputy

I HEREBY CERTIFY that the above and foregoing is a full true and correct copy of
Right of Way Contract from A. H. Blaisdell and Mabel Blaisdell to City of San Diego, Cali-
fornia, being Document No. 150747.

ALLEN H. WRIGHT
City Clerk of the City of San Diego, California
By Stiles M. Johnson Deputy

D E E D
I, H. W. Peterson, a single man, FOR AND IN CONSIDERATION of the benefits to accrue
by the location, construction and maintenance of a sewer line through and across the prop-
erty herein described, and in consideration of the sum of One Dollar (\$1.00) to me in hand
paid, the receipt whereof is hereby acknowledged, do hereby grant to the City of San Diego,
a municipal corporation in the County of San Diego, State of California, an easement and
right of way through, along and across all that certain real property situate in the City of
San Diego, County of San Diego, State of California, particularly described as follows,
to-wit:
Lots 25, 26, 27 and 28, block 38, Park Villas, according to Map thereof No. 438,
filed in the Office of the County Recorder of San Diego County, California.
TO HAVE AND TO HOLD the above granted and described right of way unto the said
grantee, its successors and assigns forever, as a right of way for a sewer pipe line.
The purpose of this easement and right of way is for the construction and maintenance
of a private sewer lateral inside the property lines, it being understood that the City of
San Diego is not to be held liable for any damage resulting from the construction and main-
tenance of sewer laterals over and across this easment.
IN WITNESS WHEREOF, I have hereunto set my hand and seal this 27th day of April, 1923.
H. W. PETERSON (SEAL)

STATE OF CALIFORNIA,)
County of San Diego,) ss.

On this 27th day of April, 1923, before me, E. H. Brooks, a Notary Public in and for
the said County of San Diego, State of California, residing therein, duly commissioned and
sworn, personally appeared H. W. Peterson, personally known to me to be the person whose
name is subscribed to the within instrument, and he duly acknowledged to me that he executed
the same.
IN WITNESS WHEREOF, I have hereunto set my hand and affixed my official seal, at my
office in the County of San Diego, the day and year in this certificate first above written.
E. H. BROOKS
(SEAL) Notary Public in and for the County of San Diego,
State of California

JOHN H. FERRY, County Recorder
By N. C. PARSONS, Deputy

ALLEN H. WRIGHT

By Stiles M. Johnson Deputy

D E E D

IN WITNESS WHEREOF, I have hereunto set my hand and seal this 1 day of May 1923

CLARA A. RAPPE. (SEAL)

GENERAL ACKNOWLEDGMENT

IN WITNESS WHEREOF, I have hereunto set my hand and affixed my official seal, at my office in the County of San Diego, the day and year in this certificate first above written.

P. A. NAUMAN

(SEAL)

Notary Public in and for the County of San Diego,
State of California

My Commission Expires 2/21/1926

JOHN H. FERRY, County Recorder
By N. C. PARSONS, Deputy

ALLEN H. WRIGHT

City Clerk of the City of San Diego, California

By Stiles M. Johnson Deputy

D E E D

Lot thirty-seven (37), block 241, University Heights, according to Amended Map thereof filed in Lis Pendens Book 8, at page 36 et seq., Office of the County Recorder of San Diego County, California.

TO HAVE AND TO HOLD the above granted and described right of way unto the said grantee, its successors and assigns forever, as a right of way for a sewer pipe line.

The purpose of this easement and right of way is for the construction and maintenance of a private sewer lateral inside the property lines, it being understood that the City of San Diego is not to be held liable for any damage resulting from the construction and maintenance of sewer laterals over and across this easment.

IN WITNESS WHEREOF, I have hereunto set my hand and seal this 18th day of April, 1923.

TERESSA A. NICHOLS (SEAL)

On this 18th day of April, 1923, before me, E. H. Brooks, a Notary Public in and for the said County of San Diego, State of California, residing therein, duly commissioned and sworn, personally appeared Teressa A. Nichols, personally known to me to be the person whose name is subscribed to the within instrument, and she duly acknowledged to me that she executed the same.

IN WITNESS WHEREOF, I have hereunto set my hand and affixed my official seal, at my office in the County of San Diego, the day and year in this certificate first above written.

E. H. BROOKS

(SEAL)

Notary Public in and for the County of San Diego,
State of California

RECORDED AT REQUEST OF City Clerk, May 10, 1923, At 12 Min. past 2 o'clock P. M.,
In Book No. 932, Page 240 of deeds, Records of San Diego County, Calif.

JOHN H. FERRY, County Recorder
By N. C. PARSONS, Deputy

I HEREBY CERTIFY that the above and foregoing is a full true and correct copy of
Deed from Teressa A. Nichols to The City of San Diego, California, being Document No. 150915.

ALLEN H. WRIGHT
City Clerk of the City of San Diego, California
By Stiles M. Johnson Deputy

RIGHT OF WAY CONTRACT

We, Laura A. Rouleau, Estelle Marie Rouleau and Blanche M. Rouleau, FOR AND IN
CONSIDERATION of the benefits to accrue by the location and construction of a sewer line
by the City of San Diego, California, through and across the property hereinafter described,
and in consideration of the sum of One Dollar (\$1.00), to us in hand paid, the receipt where-
of is hereby acknowledged, do hereby grant to the City of San Diego, a municipal corporation
in the County of San Diego, State of California, an easement and right of way for the con-
struction and maintenance of a line of sewers through, along and across all that certain
real property, situate in the City of San Diego, County of San Diego, State of California,
particularly described as follows, to-wit:

A portion of lots 3, 4, 9 and 10, Block 14, Eastern Addition, according to Map
thereof No. 295, filed in the Office of the County Recorder of said San Diego County, being
two feet on each side of the following described center line:

Beginning at the southeast corner of lot 9, block 14, said Eastern Addition; thence
west along the south line of said lot 9 and the south line of lot 4, said block 14, to the
west line of said block 14;

Said sewer to be constructed as a sub-surface sewer, approximately seven feet in
depth at the east line of said block 14 and six feet in depth at the west line of said block
14 and in no case less than six feet in depth, below the present ground surface.

TO HAVE AND TO HOLD the above granted and described right of way unto the said City
of San Diego, its successors and assigns forever, as a right of way for a sewer pipe line.

IN WITNESS WHEREOF we have hereunto set our hands and seals this 19th day of April,
1923.

ESTELLE MARIE ROULEAU or LAURA A. ROULEAU (SEAL)
ESTELLE M. ROULEAU (SEAL)
BLANCHE M. ROULEAU (SEAL)

State of California)
City and) ss.
County of San Francisco,)

On this 19th day of April, 1923, before me, O. A. Eggers, a Notary Public in and
for said City and County and State, residing therein, duly commissioned and sworn, personally
appeared Laura A. Rouleau, Estelle Marie Rouleau and Blanche M. Rouleau, personally known
to me to be the persons whose names are subscribed to the within instrument and they duly
acknowledged to me that they executed the same.

IN WITNESS WHEREOF, I have hereunto set my hand and affixed my Official Seal the
day and year in this certificate first above written.

(SEAL) O. A. EGGERS
Notary Public in and for said City and County
and State.

RECORDED AT REQUEST OF City Clerk, May 5, 1923 at 5 Min. past 9 o'clock A. M. In
Book No. 941, Page 133, of Deeds, Records of San Diego County, Calif.

JOHN H. FERRY, County Recorder
By N. C. PARSONS, Deputy

I HEREBY CERTIFY that the above and foregoing is a full true and correct copy of
Right of Way Contract from Laura A. Rouleau, Estelle Marie Rouleau and Blanche M. Rouleau,
to The City of San Diego, being Document No. 150850.

ALLEN H. WRIGHT
City Clerk of the City of San Diego, California.
By Stiles M. Johnson Deputy

ADMINISTRATOR'S DEED

I, EDWIN REED, as Administrator of the Estate of Nancy E. Bohrer, Deceased, for
and in consideration of Four Hundred Seventy-five Dollars (\$475.00), do hereby grant to
THE CITY OF SAN DIEGO, a municipal corporation, for playground purposes, all that real
property situated in San Diego County, California, bounded and described as follows:

Lots 5 and 6, Block 168, University Heights.

This deed is made pursuant to an order of the Superior Court of the State of Cali-
fornia, in and for the County of San Diego, In the Matter of the Estate of Nancy E. Bohrer,
Deceased, Probate No. 10624, it being an order confirming sale of real estate and directing
conveyance to grantee herein, a certified copy of which order was duly recorded in the of-
fice of the County Recorder of said County, March 23rd, 1923, reference to which order is
hereby made for further particulars.

WITNESS my hand and seal this 23rd day of March, 1923.

EDWIN REED
Administrator of the Estate of Nancy E. Bohrer,
Deceased.

Internal Revenue
Documentary Stamp
Amount of 50 Cents

STATE OF CALIFORNIA,)
COUNTY OF SAN DIEGO,) ss.

On this 23rd day of March, 1923, before me, the undersigned, a Notary Public in
and for said County and State, residing therein, duly commissioned and sworn, personally
appeared EDWIN REED, known to me to be the person described in and whose name is subscribed
to the within instrument as the Administrator of the Estate of Nancy E. Bohrer, Deceased,
and acknowledged to me that he executed the same as such administrator.

(SEAL)

JOHN H. FERRY, County Recorder
By N. C. PARSONS, Deputy

By Allen H. Wright City Clerk of the City of San Diego, California
By Stiles M. Johnson Deputy

(SEAL)

ATTEST

(SEAL)

By JOHN H. FERRY, County Recorder
N. C. PARSONS, Deputy

ALLEN H. WRIGHT
City Clerk of the City of San Diego, California
By Stiles M. Johnson Deputy

described as follows:

Beginning at a point on the westerly line of Pueblo Lot 190, distant 507.50 feet northerly from the southerly line of Pueblo Lot 190; thence northerly along the westerly line of Pueblo Lot 190 to a point distant 132 feet southerly from the northwesterly corner of said Pueblo Lot 190; thence easterly on a line parallel to and distant 132 feet southerly from the northerly line of sid Pueblo Lot 190, a distance of 40.00 feet to a point; thence

southerly on a line parallel to and distant 40 feet easterly from the westerly line of said Pueblo Lot 190 to a point distant 507.50 feet northerly from the southerly line of said Pueblo Lot 190; thence westerly on a straight line to the point or place of beginning, being a strip of land 40.00 feet in width adjoining the westerly line of Pueblo Lot 190 on the east and lying between a line 507.50 feet northerly from the southerly line of said Pueblo Lot 190 and a line 132 feet southerly from the northerly line of said Pueblo Lot 190; said Pueblo Lot being according to Maps of the Pueblo Lands of San Diego, made by James Pascoe in the year 1870 and by Charles H. Poole in the year 1856, filed in the office of the City Clerk of said city and according to the present location of the boundary lines of said pueblo lot upon the ground.

TO HAVE AND TO HOLD, the above granted and described premises, unto the said Grantee its successors and assigns, forever, for street purposes as and for a portion of Catalina Boulevard.

IN WITNESS WHEREOF, said Corporation has caused this deed to be signed by its President and Secretary and its Corporate Seal to be affixed thereto, this 23rd day of May 1923

SAN DIEGO SECURITIES COMPANY
GEO. J. BACH, Vice-President.
JESSIE SHERK, Secretary.

(SEAL)

A T T E S T :

STATE OF CALIFORNIA,)
County of San Diego,) ss.

On this 23rd day of May A. D. Nineteen Hundred and Twenty-three before me, a Notary Public in and for said County and State, residing therein, fully commissioned and sworn, personally appeared Geo. J. Bach Known to me to be the Vice-President, and Jessie Sherk known to me to be the Secretary of the Corporation that executed the within instrument, known to be to be the persons who executed the within instrument on behalf of the Corporation therein named, and acknowledged to me that such Corporation executed the same.

IN WITNESS WHEREOF, I have hereunto set my hand and affixed by Official Seal, at my office, in said County of San Diego, State of California, the day and year in this certificate first above written.

R. E. BACH

Notary Public in and for the County of San Diego, State of California.

(SEAL)

RECORDED AT REQUEST OF City Clerk, June 13, 1923, At 45 Min. past 10 o'clock A. M. In Book No. 937 Page 290 of Deeds, Records of San Diego County, Calif.

JOHN H. FERRY, County Recorder

By N. C. PARSONS, Deputy

I HEREBY CERTIFY that the above and foregoing is a full, true and correct copy of Grant Deed from San Diego Securities Company, a corporation, to The City of San Diego, being Document No. 151541.

ALLEN H. WRIGHT

City Clerk of the City of San Diego, California

By Stiles M. Johnson Deputy

G R A N T D E E D

SOUTHERN TRUST AND COMMERCE BANK, a Corporation For and in consideration of One Dollar, DOES HEREBY GRANT TO The City of San Diego, a Municipal Corporation, in the County of San Diego, State of California, ALL THAT REAL PROPERTY situated in the City of San Diego, County of San Diego, State of California, bounded and described as follows:

Beginning at a point on the westerly line of Pueblo Lot 190, distant 507.50 feet northerly from the southerly line of Pueblo Lot 190; thence northerly along the westerly line of Pueblo Lot 190 to a point distant 132 feet southerly from the northwesterly corner of said Pueblo Lot 190; thence easterly on a line parallel to and distant 132 feet southerly from the northerly line of said Pueblo Lot 190, a distance of 40.00 feet to a point; thence southerly on a line parallel to and distant 40 feet easterly from the westerly line of said Pueblo Lot 190 to a point distant 507.50 feet northerly from the southerly line of said Pueblo Lot 190; thence westerly on a straight line to the point or place of beginning, being a strip of land 40.00 feet in width adjoining the westerly line of Pueblo Lot 190 on the east and lying between a line 507.50 feet northerly from the southerly line of said Pueblo Lot 190 and a line 132 feet southerly from the northerly line of said Pueblo Lot 190; Said Pueblo Lot being according to Maps of the Pueblo Lands of San Diego, made by James Pascoe in the year 1870 and by Charles H. Poole in the year 1856, filed in the Office of the City Clerk of said city, and according to the present location of the boundary lines of said pueblo lot upon the ground.

TO HAVE AND TO HOLD the above granted and described premises unto the said grantee, its successors and assigns forever for Street purposes as and for a portion of Catalina Boulevard.

IN WITNESS WHEREOF:

said Corporation has caused this instrument to be executed by its proper officers and its corporate seal affixed this 24th day of May 1923.

SOUTHERN TRUST AND COMMERCE BANK,
By L. G. Bradley, Vice President.
Attest: P. R. Jennings, Ass't. Secretary

(SEAL)

STATE OF CALIFORNIA,)
County of San Diego,) ss.

On this 24th day of May A. D. Nineteen Hundred and Twenty-three before me, Gertrude Porter a Notary Public in and for said County, residing therein, duly commissioned and sworn, personally appeared L. G. Bradley known to me to be the Vice President, and P. R. Jennings known to me to be the Asst. Secretary of the Corporation that executed the within instrument, known to me to be the persons who executed the within instrument on behalf of the Corporation within named, and acknowledged to me that such Corporation executed the same.

IN WITNESS WHEREOF, I have hereunto set my hand and affixed my Official Seal, in the County of San Diego, State of California, the day and year in this certificate first above written.

GERTRUDE PORTER

Notary Public in and for the County of San Diego, State of California.

(SEAL)

RECORDED AT REQUEST OF City Clerk, Jun 13 1923, At 45 Min. past 10 o'clock A. M., In Book No. 937 Page 291 of Deeds, Records of San Diego County, Calif.

JOHN H. FERRY, County Recorder

By N. C. PARSONS. Deputy

ALLEN H. WRIGHT
City Clerk of the City of San Diego, California

G R A N T D E E D

ALLEN H. WRIGHT
City Clerk of the City of San Diego, California

RIGHT OF WAY CONTRACT

beginning;
TO HAVE AND TO HOLD the above granted and described right of way unto the said The
City of San Diego, its successors and assigns forever, as a right of way for a storm drain.

IN WITNESS WHEREOF, we have hereunto set our hands and seals this 24th day of May, 1923.

E. Y. BARNES (SEAL)
LULO BARNES (SEAL)

STATE OF CALIFORNIA,)
) ss.
County of San Diego,)

On this 24th day of May, 1923, before me, E. H. Brooks, a Notary Public in and for the said County of San Diego, State of California, residing therein, duly commissioned and sworn, personally appeared E. Y. Barnes and Lulo Barnes, personally known to me to be the persons whose names are subscribed to the within instrument, and they duly acknowledged to me that they executed the same.

IN WITNESS WHEREOF, I have hereunto set my hand and affixed my official seal, at my office in the County of San Diego, the day and year in this certificate first above written.

(SEAL) E. H. BROOKS
Notary Public in and for the County of San Diego,
State of California.
RECORDED AT REQUEST OF City Clerk Jun 13 1923 At 45 Min. past 10 o'clock A. M.
In Book No. 934, Page 458, of Deeds, Records of San Diego County, Calif.
JOHN H. FERRY, County Recorder
By N. C. PARSONS, Deputy

I HEREBY CERTIFY that the above and foregoing, is a full, true and correct copy of Right of Way Contract from E. Y. Barnes, et ux, to The City of San Diego, being Document No. 151543.

ALLEN H. WRIGHT
City Clerk of the City of San Diego, California
By Stiles M. Johnson Deputy

RIGHT OF WAY CONTRACT

NELLIE V. CLARK,

FOR AND IN CONSIDERATION of the benefits to accrue by the location and construction of a sewer line by the City of San Diego, California, through and across the property hereinafter described, and in consideration of the sum of One Dollar (\$1.00), to her in hand paid, the receipt whereof is hereby acknowledged, does hereby grant to the City of San Diego a municipal corporation in the County of San Diego, State of California, an easement and right of way for the construction and maintenance of a line of sewers through, along and across all that certain real property, situate in the City of San Diego, County of San Diego, State of California, particularly described as follows, to-wit: A right of way four (4) feet in width, lying east of, and adjacent to, the following described line, to-wit:

Commencing at a point on the north line of F Street, in said city, as now established, distant 55 feet west from the southerly prolongation of the east line of lot 1, Block 4, Halfenden's Sunnydale, according to Map thereof No. 419, filed in the Office of the County Recorder of said San Diego County; thence north on a line parallel to and distant 55 feet west from the southerly prolongation of the east line of said lot 1, the east line of said lot 1 and the northerly prolongation of the east line of said lot 1, to the south line of Lemon Grove Boulevard as now established, also being a portion of 35th Street in said city, heretofore vacated by Order of the Common Council of the City of San Diego.

TO HAVE AND TO HOLD the above granted and described right of way unto the said City of San Diego, its successors and assigns forever, as a right of way for a sewer pipe line

IN WITNESS WHEREOF she has hereunto set her hand and seal this 24th day of May, 1923.

NELLIE V. CLARK (SEAL)

STATE OF CALIFORNIA)
) ss.
County of Tulare)

On this 24th day of May in the year One Thousand Nine Hundred and twenty-three before me, FRANK LAMBERSON, a Notary Public, in and for the County of Tulare, personally appeared NELLIE V. CLARK known to me to be the person whose name is subscribed to the within instrument, and duly acknowledged to me that she executed the same.

IN WITNESS WHEREOF, I have hereunto set my hand and affixed my Official Seal, at my office in the County of Tulare, the day and year in this certificate first above written.

(SEAL) FRANK LAMBERSON
Notary Public in and for the County of Tulare,
State of California.
RECORDED AT REQUEST OF City Clerk Jun 13 1923 At 45 Min. past 10 o'clock A. M. In
Book No. 934, Page 457 of Deeds, Records of San Diego County, Calif.
JOHN H. FERRY, County Recorder
By N. C. PARSONS, Deputy

I HEREBY CERTIFY that the above and foregoing, is a full, true and correct copy of Right of Way Contract from Nellie V. Clark, to The City of San Diego, being Document No. 151556.

ALLEN H. WRIGHT
City Clerk of the City of San Diego, California
By Stiles M. Johnson Deputy

D E E D

We, E. H. Klemke and Olyne Klemke, husband and wife, and A. E. Klemke and Daisy Meyer Klemke, husband and wife

FOR AND IN CONSIDERATION of the benefits to accrue by the location, construction and maintenance of a sewer line through and across the property herein described, and in consideration of the sum of One Dollar (\$1.00) to _____ in hand paid, the receipt whereof is hereby acknowledged, do hereby grant to the City of San Diego, a municipal corporation in the County of San Diego, State of California, an easement and right of way through, along and across all that certain real property situate in the City of San Diego, County of San Diego, State of California, particularly described as follows, to-wit:

Lots One (1) and Two (2) in Block Sixty-nine (69) of Park Villas Addition to the City of San Diego, County of San Diego, State of California, according to map thereof No. 438, filed in the office of the County Recorder of said San Diego County, October 14, 1887.

TO HAVE AND TO HOLD the above granted and described right of way unto the said grantee, its successors and assigns forever, as a right of way for a sewer pipe line. The purpose of this easement and right of way is for the construction and maintenance of a private sewer lateral inside the property lines, it being understood that the City of San Diego is not to be held liable for any damage resulting from the construction and maintenance of sewer laterals over and across this easement.

IN WITNESS WHEREOF, we have hereunto set our hands and seals this 25th day of May 1923.

E. H. KLEMKE (SEAL)
OLYNE KLEMKE (SEAL)
A. E. KLEMKE (SEAL)
DAISY MEYER KLEMKE (SEAL)

STATE OF CALIFORNIA,)
) ss.
County of San Diego,)

On this 25th day of May A. D., 1923, before me, a Notary Public in and for the said County of San Diego, State of California, residing therein, duly commissioned and sworn, personally appeared E. H. Klemke and Olyne Klemke, husband and wife, A. E. Klemke & Daisy Meyer Klemke, husb. & wife. personally known to me to be the person whose names are subscribed to the within Instrument, and they duly acknowledged to me that they executed the same.

IN WITNESS WHEREOF, I have hereunto set my hand and affixed my official seal, at my office in the County of San Diego, the day and year in this certificate first above written.

DOROTHY WOODWORTH
Notary Public in and for the County of San Diego,
State of California.

(SEAL)

RECORDED AT REQUEST of City Clerk Jun 13 1923 At 45 Min. past 10 o'clock A. M.
In Book No. 934, Page 456 of Deeds, Records of San Diego County, Calif.

JOHN H. FERRY, County Recorder
By N. C. PARSONS, Deputy

I HEREBY CERTIFY that the above and foregoing, is a full, true and correct copy of Deed from E. H. Klemke, et al. to The City of San Diego, being Document No. 151573.

ALLEN H. WRIGHT
City Clerk of the City of San Diego, California
By Stiles M. Johnson Deputy

D E E D

I, E. G. Crabtree, a widower,
FOR AND IN CONSIDERATION of the benefits to accrue by the location, construction and maintenance of a sewer line through and across the property herein described, and in consideration of the sum of One Dollar (\$1.00) to him in hand paid, the receipt whereof is hereby acknowledged, does hereby grant to the City of San Diego, a municipal corporation in the County of San Diego, State of California, an easement and right of way through, along and across all that certain real property situate in the City of San Diego, County of San Diego, State of California, particularly described as follows, to-wit:

Lots One (1) and Two (2) in Block Six (6) of Watkins and Biddle's Addition, in the City of San Diego, County of San Diego, State of California, according to map thereof No. 258, filed in the office of the County Recorder of said San Diego County, July 7, 1886.

TO HAVE AND TO HOLD the above granted and described right of way unto the said grantee, its successors and assigns forever, as a right of way for a sewer pipe line. The purpose of this easement and right of way is for the construction and maintenance of a private sewer lateral inside the property lines, it being understood that the City of San Diego is not to be held liable for any damage resulting from the construction and maintenance of sewer laterals over and across this easment.

IN WITNESS WHEREOF, I have hereunto set my hand and seal this 22d day of May 1923.
E. G. CRABTREE (SEAL)

Subscribed and sworn to before
me this 22d day of May, 1923.
LULU MCFARLAND (SEAL)
Notary Public in and for the County
of San Diego, State of California

STATE OF CALIFORNIA,)
) ss.
County of San Diego,)

On this 21st day of May, 1923, before me, Lulu McFarland a Notary Public in and for the said County of San Diego, State of California, residing therein, duly commissioned and sworn, personally appeared E. G. Crabtree, a widower, personally known to me to be the person whose name is subscribed to the within instrument, and he duly acknowledged to me that he executed the same.

IN WITNESS WHEREOF, I have hereunto set my hand and affixed my official seal, at my office in the County of San Diego, the day and year in this certificate first above written.

LULU MCFARLAND
Notary Public in and for the County of San Diego,
State of California.

(SEAL)

RECORDED AT REQUEST OF City Clerk Jun 13, 1923 At 45 Min. past 11 o'clock A. M.
In Book No. 934, Page 454 of Deeds Records of San Diego County, Calif.

JOHN H. FERRY, County Recorder
By N. C. PARSONS, Deputy

I HEREBY CERTIFY that the above and foregoing, is a full, true and correct copy of Deed from E. G. CRABTREE to The City of San Diego, being Document No. 151574.

ALLEN H. WRIGHT
City Clerk of the City of San Diego, California
By Stiles M. Johnson Deputy

D E E D

I, E. G. CRABTREE, a widower,

FOR AND IN CONSIDERATION of the benefits to accrue by the location, construction and maintenance of a sewer line through and across the property herein described, and in consideration of the sum of One Dollar (\$1.00) to me in hand paid, the receipt whereof is hereby acknowledged, does hereby grant to the City of San Diego, a municipal corporation in the County of San Diego, State of California, an easement and right of way through, along and across all that certain real property situate in the City of San Diego, County of San Diego, State of California, particularly described as follows, to-wit:

Lot One (1) and the North fifteen (15) feet of Lot Two (2) in Block Eight (8) of Pauly's Addition in the City of San Diego, County of San Diego, State of California, according to map thereof No. 65, filed in the office of the County Recorder of said San Diego County, April 1, 1873. Also the West eleven and one-half (11½) feet of Arizona Street adjoining said property on the East as closed March 25, 1912 by Resolution No. 10463 of the Common Council of the City of San Diego.

TO HAVE AND TO HOLD the above granted and described right of way unto the said grantee, its successors and assigns forever, as a right of way for a sewer pipe line.

The purpose of this easement and right of way is for the construction and maintenance of a private sewer lateral inside the property lines, it being understood that the City of San Diego is not to be held liable for any damage resulting from the construction and maintenance of sewer laterals over and across this easement.

IN WITNESS WHEREOF, I have hereunto set my hand and seal this 21st day of May 1923

E. G. CRABTREE (SEAL)

Subscribed and sworn to before me this 21st day of May, 1923.

(SEAL) LULU McFARLAND

Notary Public in and for the County of San Diego, State of California.

STATE OF CALIFORNIA,)
) ss.
County of San Diego,)

On this 21st day of May, 1923, before me, Lulu McFarland a Notary Public in and for the said County of San Diego, State of California, residing therein, duly commissioned and sworn, personally appeared E. G. Crabtree, a widower, personally known to me to be the person whose name is subscribed to the within instrument and he duly acknowledged to me that he executed the same.

IN WITNESS WHEREOF, I have hereunto set my hand and affixed my official seal, at my office in the County of San Diego, the day and year in this certificate first above written.

LULU McFARLAND

Notary Public in and for the County of San Diego, State of California.

(SEAL)

RECORDED AT REQUEST OF City Clerk Jun 13 1923 At 45 Min. past 10 o'clock A. M.
In Book No. 939, Page 364 of Deeds, Records of San Diego County, Calif.

JOHN H. FERRY, County Recorder

By N. C. PARSONS, Deputy

I HEREBY CERTIFY that the above and foregoing, is a full, true and correct copy of Deed from E. G. Crabtree, to The City of San Diego, being Document No. 151575.

ALLEN H. WRIGHT

City Clerk of the City of San Diego, California

By Stiles M. Johnson Deputy

RIGHT OF WAY CONTRACT

I, O. B. Frevert,

FOR AND IN CONSIDERATION of the benefits to accrue by the location and construction of a sewer line by the City of San Diego, California, through and across the property hereinafter described, and in consideration of the sum of One Dollar (\$1.00), to me in hand paid, the receipt whereof is hereby acknowledged, do hereby grant to the City of San Diego, a municipal corporation in the County of San Diego, State of California, an easement and right of way for the construction and maintenance of a line of sewers through, along and across all that certain real property, situate in the City of San Diego, County of San Diego, State of California, particularly described as follows, to-wit: A right of way eight (8) feet in width, being four (4) feet on each side of the following described center line, to-wit: Commencing at a point on the south line of Haffenden's Sunnydale, 55 feet west from the east line of Lot 1, in Block 3, of said Haffenden's Sunnydale; thence north on a line parallel to and distant 55 feet west from said east line and said east line produced northerly, to the south line of F Street in said city, being a portion of 35th Street heretofore closed and vacated by order of the Common Council of the City of San Diego;

Also, a right of way for a public sewer, four (4) feet in width lying on the west side of, and adjacent to, the following line, to-wit:

Commencing at a point on the north line of F Street as now established distant 67.50 feet east from the southerly prolongation of the west line of lot 23, block 5, said Haffenden's Sunnydale; thence northerly on a line parallel to and distant 67.50 feet east from the southerly prolongation of the west line of said lot 23, the west line of said lot 23 and the northerly prolongation of the west line of said lot 23, to an intersection with the south line of Lemon Grove Boulevard, also being a portion of 35th Street in said city, heretofore vacated by Order of the Common Council of the City of San Diego; Said Haffenden's Sunnydale being according to Map thereof No. 419 on file in the Office of the County Recorder of said San Diego County.

TO HAVE AND TO HOLD the above granted and described right of way unto the said City of San Diego, its successors and assigns forever, as a right of way for a sewer pipe line.

IN WITNESS WHEREOF I have hereunto set my hand and seal this 7th day of June, 1923.

O. B. FREVERT (SEAL)

STATE OF CALIFORNIA)
) ss.
County of San Diego,)

On this 7th day of June, 1923, before me, Edward C. Hall a Notary Public in and for the said County of San Diego, State of California, residing therein, duly commissioned and sworn, personally appeared O. B. Frevert personally known to me to be the person whose name is subscribed to the within instrument, and she duly acknowledged to me that she executed the same.

IN WITNESS WHEREOF, we have hereunto set our hands and seals this 30th day of April 1923.

CHAS. S. COLQUHOUN (SEAL)
MRS. C. S. COLQUHOUN (SEAL)

Syned and sealed
before me in the
town of Maple Creek
in the Province of Sask.
this 30th day of April, 1923.
(SEAL) G. HERRINGER
My Commission expires December 31st, 1923

CANADA.)
Province of Saskatchewan)
To Wit:)

On this 30th day of April A.D.1923 before me the undersigned Notary Public in and for the Province of Saskatchewan, duly appointed, personally appeared Charles S. Colquhoun and Mrs. C. S. Colquhoun, his wife, both known to me to be the persons described in and who executed the foregoing instrument, and who acknowledged to me that they each signed the same of their own free will and consent.

G. HERRINGER

A Notary Public in and for the Province of Saskatchewan.

(SEAL) My Commission expires December 31st, 1923.

I, George S. Herringer residing at the Town of Maple Creek in the Province of Saskatchewan, Dominion of Canada do hereby certify that I am a duly appointed Notary Public in and for the said Province by Royal Authority to act in such capacity, duly signed by His Honour the Lieutenant Governor of the Province of Saskatchewan and dated the eighth day of June A. D. 1921.

G. HERRINGER

RECORDED AT REQUEST of City Clerk Jun 27, 1923, At 46 Min. past 10 o'clock A. M. In Book No. 932, Page 469 of deeds, Records of San Diego County, Calif.

JOHN H. FERRY, County Recorder
By N. C. PARSONS, Deputy

I HEREBY CERTIFY that the above and foregoing is a full, true and correct copy of Deed from Chas. S. Colquhoun, et ux, to The City of San Diego, being Document No. 151837.

ALLEN H. WRIGHT

City Clerk of the City of San Diego, California

By Stiles M. Johnson Deputy

D E E D

We, Andrew C. Smith and Edith B. Smith, husband and wife,

FOR AND IN CONSIDERATION of the benefits to accrue by the location, construction and maintenance of a sewer line through and across the property herein described, and in consideration of the sum of One Dollar (\$1.00) to us in hand paid, the receipt whereof is hereby acknowledged, do hereby grant to the City of San Diego, a municipal corporation in the County of San Diego, State of California, an easement and right of way through, along and across all that certain real property situate in the City of San Diego, County of San Diego, State of California, particularly described as follows, to-wit:

W. 75 ft., Lots 12, 13 and 14, block 50, Park Villas, according to Map thereof No. 438, filed in the Office of the County Recorder of San Diego County, California.

TO HAVE AND TO HOLD the above granted and described right of way unto the said grantee, its successors and assigns forever, as a right of way for a sewer pipe line.

The purpose of this easement and right of way is for the construction and maintenance of a private sewer lateral inside the property lines, it being understood that the City of San Diego is not to be held liable for any damage resulting from the construction and maintenance of sewer laterals over and across this easment.

IN WITNESS WHEREOF, we have hereunto set our hands and seals this 16th day of June, 1923.

ANDREW C. SMITH (SEAL)
EDITH B. SMITH (SEAL)

STATE OF CALIFORNIA,)
County of San Diego,) ss.

ON THIS 16th day of June, 1923, before me, E. H. Brooks, a Notary Public in and for the said County of San Diego, State of California, residing therein, duly commissioned and sworn, personally appeared Andrew C. Smith and Edith B. Smith, personally known to me to be the persons whose names are subscribed to the within instrument, and they duly acknowledged to me that they executed the same.

IN WITNESS WHEREOF, I have hereunto set my hand and affixed my official seal, at my office in the County of San Diego, the day and year in this certificate first above written.

E. H. BROOKS

Notary Public in and for the County of San Diego, State of California.

(SEAL) RECORDED AT REQUEST OF City Clerk Jun 27, 1923, At 49 Min. past 10 o'clock A. M. In Book No. 932, Page 473 of deeds. Records of San Diego County, Calif.

JOHN H. FERRY, County Recorder
By N. C. PARSONS, Deputy

I HEREBY CERTIFY that the above and foregoing, is a full, true and correct copy of Deed from Andrew C. Smith et ux, to The City of San Diego, being Document No. 151881.

ALLEN H. WRIGHT

City Clerk of the City of San Diego, California

By Stiles M. Johnson Deputy

D E E D

I, Jennette P. Emerson
FOR AND IN CONSIDERATION of the benefits to accrue by the location, construction and maintenance of a sewer line through and across the property herein described, and in consideration of the sum of One Dollar (\$1.00) to in hand paid, the receipt whereof is hereby acknowledged, do hereby grant to the City of San Diego, a municipal corporation in the County of San Diego, State of California, an easement and right of way through, along and across all that certain real property situate in the City of San Diego, County of San Diego, State of California, particularly described as follows, to-wit:
West end of lot 13, Block 241 University Heights
TO HAVE AND TO HOLD the above granted and described right of way unto the said grantee, its successors and assigns forever, as a right of way for a sewer pipe line.
The purpose of this easement and right of way is for the construction and maintenance of a private sewer lateral inside the property lines, it being understood that the City of San Diego is not to be held liable for any damage resulting from the construction and maintenance of sewer laterals over and across this easement.
IN WITNESS WHEREOF, I have hereunto set my hand and seal this 12th day of June 1923.

JENNETTE P. EMERSON (SEAL)

STATE OF CALIFORNIA,)
) ss.
COUNTY OF SAN DIEGO,)

ON THIS 12th day of June, A. D., 1923, before me, Lela I. Stillman a Notary Public in and for the said County of San Diego, State of California, residing therein, duly commissioned and sworn, personally appeared Jennette P. Emerson, personally known to me to be the person whose name is subscribed to the within Instrument, and she duly acknowledged to me that she executed the same.

IN WITNESS WHEREOF, I have hereunto set my hand and affixed my official seal at my office in the County of San Diego, the day and year in this certificate first above written.

LELA I. STILLMAN

Notary Public in and for the County of San Diego,
State of California.

(SEAL)

My Commission expires April 17th, 1924.

RECORDED AT REQUEST OF City Clerk Jun 27, 1923, At 47 Min. past 10 o'clock A. M. in Book No. 932, Page 470 of deeds, Records of San Diego County, Calif.

JOHN H. FERRY, County Recorder
By N. C. PARSONS, Deputy

I HEREBY CERTIFY that the above and foregoing, is a full, true and correct copy of Deed from Jennette P. Emerson to The City of San Diego, being Document No. 151882.

ALLEN H. WRIGHT

City Clerk of the City of San Diego, California.

By Stiles M. Johnson Deputy

G R A N T D E E D

LEO GREENBAUM, a single man,
For and in consideration of the sum of ONE & 00/100 DOLLARS
DOES HEREBY GRANT to the City of San Diego, a Municipal Corporation, of the State of California

ALL THAT REAL PROPERTY Situated in the City of San Diego, County of San Diego, State of California, bounded and described as follows:

That portion of Lot Eighteen (18), Block Five (5), Mission Hills, more particularly described as:

Beginning at the Northwest corner of Lot 18, running south two and fifty-eight one-hundredths (2.58) feet; thence east fifty (50) feet; thence north two and fifty-eight one-hundredths (2.58) feet; thence west fifty (50) feet to point of beginning.

It is the intention to deed to said City of San Diego, two and fifty-eight hundredths (2.58) feet x fifty (50) feet off the north end of said Lot 18, Block 5, Mission Hills.

TO HAVE AND TO HOLD the above granted and described premises, unto the said Grantee its successors and assigns forever, for street purposes

WITNESS my hand and seal this 12 day of June 1923

LEO GREENBAUM (SEAL)

STATE OF CALIFORNIA,)
) ss.
COUNTY OF SAN DIEGO,)

ON THIS 12th day of June A. D., 1923, before me, Maude Stewart a Notary Public in and for the said County of San Diego, State of California, residing therein, duly commissioned and sworn, personally appeared LEO GREENBAUM personally known to me to be the person whose name is subscribed to the within Instrument, and he duly acknowledged to me that he executed the same.

IN WITNESS WHEREOF, I have hereunto set my hand and affixed my official seal at my office in the County of San Diego, the day and year in this certificate first above written.

MAUDE STEWART

Notary Public in and for the County of San Diego,
State of California.

(SEAL)

My Commission expires Apr. 18, 1926

RECORDED AT REQUEST OF City Clerk Jun 27, 1923, At 48 Min. past 10 o'clock A. M. In Book No. 932, Page 471 of deeds, Records of San Diego County, Calif.

JOHN H. FERRY, County Recorder
By N. C. PARSONS, Deputy

I HEREBY CERTIFY that the above and foregoing is a full, true and correct copy of Deed from Leo Greenbaum to the City of San Diego, being Document No. 151952.

ALLEN H. WRIGHT

City Clerk of the City of San Diego, California.

By Stiles M. Johnson Deputy.

RIGHT OF WAY CONTRACT

We, Evalena I. Mousley, and Wm. J. Sutherland and Minnie Sutherland, husband and wife,

FOR AND IN CONSIDERATION of the benefits to accrue by the location and construction of a sewer line by the City of San Diego, California, through and across the property hereinafter described, and in consideration of the sum of One Dollar (\$1.00), to us in hand paid, the receipt whereof is hereby acknowledged, do hereby grant to the City of San Diego, a municipal corporation in the County of San Diego, State of California, an easement and right of way for the construction and maintenance of a culvert and appurtenances, through, along and across all that certain real property, situate in the City of San Diego, County of San Diego, State of California, particularly described as follows, to-wit:

An easement and right of way over and across a portion of lot 25, block 51, Olmsted & Low's Addition, according to Map thereof No. 178, filed in the Office of the County Recorder of San Diego County, California, said easement and right of way being five (5) feet in width, two and one-half feet (2½ feet) on each side of the following described center line:

Beginning at a point on the east line of said lot 25, distant 25.34 feet south from the northeast corner thereof; thence northwesterly on a straight line, a distance of 77.41 feet to a point distant 39.90 feet south from the south line of I Street.

TO HAVE AND TO HOLD the above granted and described right of way unto the said City of San Diego, its successors and assigns forever, as a right of way for a culvert and appurtenances.

IN WITNESS WHEREOF we have hereunto set our hands and seals this 20th day of June 1923

EVALENA I. MOUSLEY (SEAL)
WM. J. SUTHERLAND (SEAL)
MINNIE SUTHERLAND (SEAL)

STATE OF CALIFORNIA,)
COUNTY OF SAN DIEGO,) ss.

ON THIS 20th day of June, A.D., 1923, before me, E. H. Brooks, a Notary Public in and for the said County of San Diego, State of California, residing therein, duly commissioned and sworn, personally appeared Evalena I. Mousley, Wm. J. Sutherland and Minnie Sutherland, personally known to me to be the persons whose names are subscribed to the within instrument, and they duly acknowledged to me that they executed the same.

IN WITNESS WHEREOF, I have hereunto set my hand and affixed my official seal, at my office in the County of San Diego, the day and year in this certificate first above written.

(SEAL) E. H. BROOKS
Notary Public in and for the County of San Diego,
State of California

RECORDED AT REQUEST OF City Clerk Jul 3 1923 At 2 o'clock P. M. In Book No. 909
Page 213 of Deeds. Records of San Diego County, Calif.

JOHN H. FERRY, County Recorder
By N. C. PARSONS, Deputy

I HEREBY CERTIFY that the above and foregoing is a full, true and correct copy of Right of Way Contract from Evalena I. Mousley, et al, to the City of San Diego, being Document No. 152140.

ALLEN H. WRIGHT
City Clerk of the City of San Diego, California
By Stiles M. Johnson Deputy

D E E D

We, W. W. McClure, and Sarah Anna McClure, husband and wife

FOR AND IN CONSIDERATION of the benefits to accrue by the location, construction and maintenance of a sewer line through and across the property herein described, and in consideration of the sum of One Dollar (\$1.00) to in hand paid, the receipt whereof is hereby acknowledged, do hereby grant to the City of San Diego, a municipal corporation in the County of San Diego, State of California, an easement and right of way through, along and across all that certain real property situate in the City of San Diego, County of San Diego, State of California, particularly described as follows, to-wit:

Lots Forty-three (43) and Fortyfour (44) in Block (3) of Reed and Hubbel's Addition to the City of San Diego, County of San Diego, State of California.

TO HAVE AND TO HOLD the above granted and described right of way unto the said grantee, its successors and assigns forever, as a right of way for a sewer pipe line.

The purpose of this easement and right of way is for the construction and maintenance of a private sewer lateral inside the property lines, it being understood that the City of San Diego is not to be held liable for any damage resulting from the construction and maintenance of sewer laterals over and across this easment.

IN WITNESS WHEREOF, we have hereunto set our hands and seals this 26th day of June 1923

W. W. McClure (SEAL)
Sarah A. McClure (SEAL)

STATE OF CALIFORNIA,)
County of San Diego,) ss.

ON THIS 26th day of June 1923, before me, James B. Ridgeway a Notary Public in and for the said County of San Diego, State of California, residing therein, duly commissioned and sworn, personally appeared W. W. McClure and Sarah Anna McClure personally known to me to be the person whose names are subscribed to the within instrument, and they duly acknowledged to me that they executed the same.

IN WITNESS WHEREOF, I have hereunto set my hand and affixed my official seal, at my office in the County of San Diego, the day and year in this certificate first above written.

(SEAL) JAMES B. RIDGEWAY
Notary Public in and for the County of San Diego,
State of California.

My commission expires Jan. 12th, 1926
RECORDED AT REQUEST OF City Clerk Jul 3 1923 At 2 o'clock P. M. In Book No. 941
Page 386 of Deeds, Records of San Diego County, Calif.

JOHN H. FERRY, County Recorder
By N. C. PARSONS, Deputy

I HEREBY CERTIFY that the above and foregoing is a full, true and correct copy of Deed from W. W. McClure, et ux, to The City of San Diego, being Document No. 152159.
ALLEN H. WRIGHT
City Clerk of the City of San Diego, California

By Stiles M. Johnson Deputy

D E E D

We, Mrs. Ellen Philbrick and George H. Willcox, a single man,
FOR AND IN CONSIDERATION of the benefits to accrue by the location, construction and maintenance of a sewer line through and across the property herein described, and in consideration of the sum of One Dollar (\$1.00) to us in hand paid, the receipt whereof is hereby acknowledged, do hereby grant to the City of San Diego, a municipal corporation in the County of San Diego, State of California, an easement and right of way through, along and across all that certain real property situate in the City of San Diego, County of San Diego, State of California, particularly described as follows, to-wit:

Lots 27 and 28, Block 173, University Heights, according to Amended Map thereof, filed in lis pendens Book 8, page 36 et seq., records of the Office of the County Recorder of San Diego County, California.

TO HAVE AND TO HOLD the above granted and described right of way unto the said grantee, its successors and assigns forever, as a right of way for a sewer pipe line.

The purpose of this easement and right of way is for the construction and maintenance of a private sewer lateral inside the property lines, it being understood that the City of San Diego is not to be held liable for any damage resulting from the construction and maintenance of sewer laterals over and across this easment.

IN WITNESS WHEREOF, we have hereunto set out hands and seals this 25th, day of June, 1923.

MRS. ELLEN PHILBRICK (SEAL)
GEORGE H. WILLCOX (SEAL)

STATE OF CALIFORNIA,)
County of San Diego,) ss.

ON THIS 25th day of June, 1923, before me, E. H. Brooks, a Notary Public in and for the said County of San Diego, State of California, residing therein, duly commissioned and sworn, personally appeared Mrs. Ellen Philbrick and George H. Willcox, personally known to me to be the persons whose names are subscribed to the within instrument, and they duly acknowledged to me that they executed the same.

IN WITNESS WHEREOF, I have hereunto set my hand and affixed my official seal, at my office in the County of San Diego, the day and year in this certificate first above written.

(SEAL)

E. H. BROOKS
Notary Public in and for the County of San Diego,
State of California.

RECORDED AT REQUEST OF City Clerk Jul 3 1923 At 2 o'clock P. M. In Book No. 941
Page 384, of Deeds, Records of San Diego County, Calif.

JOHN H. FERRY, County Recorder
By N. C. PARSONS, Deputy

I HEREBY CERTIFY that the above and foregoing is a full, true and correct copy of Deed from Mrs. Ellen Philbrick and George H. Willcox, to The City of San Diego, being Document No. 152160.

ALLEN H. WRIGHT
City Clerk of the City of San Diego, California

By Stiles M. Johnson Deputy

D E E D

We, Fred B. Young and Harriet A. Young
FOR AND IN CONSIDERATION of the benefits to accrue by the location, construction and maintenance of a sewer line through and across the property herein described, and in consideration of the sum of One Dollar (\$1.00) to us in hand paid, the receipt whereof is hereby acknowledged, do hereby grant to the City of San Diego, a municipal corporation in the County of San Diego, State of California, an easement and right of way through, along and across all that certain real property situate in the City of San Diego, County of San Diego, State of California, particularly described as follows, to-wit:

West 40' Lot 45-48 Blk. 155 U. H. Add.

TO HAVE AND TO HOLD the above granted and described right of way unto the said grantee, its successors and assigns forever, as a right of way for a sewer pipe line.

The purpose of this easement and right of way is for the construction and maintenance of a private sewer lateral inside the property lines, it being understood that the City of San Diego is not to be held liable for any damage resulting from the construction and maintenance of sewer laterals over and across this easment.

IN WITNESS WHEREOF, we have hereunto set our hand and seal this 20th day of June 1923

FRED B. YOUNG (SEAL)
HARRIET A. YOUNG (SEAL)

Sate of California
County of San Diego SS

On this 20th day of June 1923 before me, A. E. Grigsby, a Notary Public, in and for said County and State, personally appeared Fred B. Young and Harriet A. Young known to me to be the persons whose names subscribed to the foregoing instrument, and acknowledged to me that they executed the same.

Witness my hand and Official Seal, the day and year in this certificate first above written.

(SEAL)

A. E. GRIGSBY
Notary Public in and for said County and State
My Commission Expires May 15, 1927

RECORDED AT REQUEST OF City Clerk Jul 3 1923 At 2 o'clock P. M. In Book No. 941
Page 383 of Deeds, Records of San Diego County, Calif.

JOHN H. FERRY, County Recorder
By N. C. PARSONS, Deputy

I HEREBY CERTIFY that the above and foregoing is a full, true and correct copy of Deed from Fred B. Young and Harriet A. Young to The City of San Diego, being Document No. 152161.

ALLEN H. WRIGHT
City Clerk of the City of San Diego, California

By Stiles M. Johnson Deputy

G R A N T D E E D
AXEL P. SWAN and EMMA SWAN, husband and wife,
For and in consideration of ---One--- Dollar,
DO HEREBY GRANT TO the City of San Diego, a Municipal Corporation, in the County
of San Diego, State of California,
ALL THAT REAL PROPERTY situated in the City of San Diego, County of San Diego,
State of California, bounded and described as follows:
The East twelve and one-half (12½) feet of the West twenty-five (25) feet of lots
18 and 19, block 23, Park Villas, according to Map thereof No. 438, filed in the Office of
the County Recorder of San Diego County, California.
TO HAVE AND TO HOLD the above granted and described premises unto the said grantee,
its successors and assigns, forever for street purposes; as and for a portion of Ray Street.
WITNESS our hand and seal this fourteenth day of May 1923

AXEL P. SWAN (SEAL)
EMMA SWAN (SEAL)

STATE OF CALIFORNIA,)
County of San Diego,) ss.

On this 14th day of May A. D. Nineteen Hundred and twenty-three before me, Valeria
Munter a Notary Public in and for said County, residing therein, duly commissioned and sworn,
personally appeared Axel P. Swan and Emma Swan, known to me to be the persons described in
and whose names are subscribed to the within instrument, and acknowledged to me that they
executed the same.

IN WITNESS WHEREOF, I have hereunto set my hand and affixed my Official Seal, at
my office, in the City of San Diego, County of San Diego, State of California, the day and
year in this certificate first above written.

VALERIA MUNTER
Notary Public in and for the County of San Diego,
State of California.
(SEAL)

RECORDED AT REQUEST OF City Clerk Jul 13, 1923 At 47 Min. past 1 o'clock P. M.
In Book No. 946 Page 219 of Deeds, Records of San Diego County, Calif.

JOHN H. FERRY, County Recorder
By N. C. PARSONS, Deputy

I HEREBY CERTIFY that the above and foregoing is a full, true and correct copy
of Grant Deed from Axel P. Swan and Emma Swan, to the City of San Diego, being Document No.
152215. -

ALLEN H. WRIGHT
City Clerk of the City of San Diego, California

By Stiles M. Johnson Deputy

G R A N T D E E D
Edwin Wormington and Alice Wormington, husband and wife,
For and in consideration of ---One--- DOLLARS,
DO HEREBY GRANT TO the City of San Diego, a Municipal Corporation, in the County
of San Diego, State of California,
ALL THAT REAL PROPERTY situated in the City of San Diego, County of San Diego,
State of California, bounded and described as follows:
The East twelve and one-half (12½) feet of the west twenty-five (25) feet of lots
16 and 17, block 23, Park Villas, according to Map thereof No. 438, filed in the Office of
the County Recorder of San Diego County, California.
TO HAVE AND TO HOLD the above granted and described premises unto the said grantee,
its successors and assigns, forever for street purposes; as and for a portion of Ray Street.
WITNESS our hands and seals this 14th day of May 1923.

EDWIN WORMINGTON (SEAL)
ALICE WORMINGTON (SEAL)

STATE OF CALIFORNIA,)
County of San Diego,) ss.

On this 14th day of May A. D. Nineteen Hundred and twenty-three before me, Valeria
Munter a Notary Public in and for said County, residing therein, duly commissioned and sworn,
personally appeared Edwin Wormington and Alice Wormington, known to me to be the persons
described in and whose names are subscribed to the within instrument, and acknowledged to
me that they executed the same.

IN WITNESS WHEREOF, I have hereunto set my hand and affixed my Official Seal, at
my office, in the City of San Diego, County of San Diego, State of California, the day and
year in this certificate first above written.

VALERIA MUNTER
Notary Public in and for the County of San Diego,
State of California.
(SEAL)

RECORDED AT REQUEST OF City Clerk Jul 13 1923 At 52 Min. past 1 o'clock P. M.
In Book No. 943, Page 358 of Deeds. Records of San Diego County, Calif.

JOHN H. FERRY, County Recorder
By N. C. PARSONS, Deputy

I HEREBY CERTIFY that the above and foregoing is a full, true and correct copy
of Grant Deed from Edwin Wormington et ux to The City of San Diego, being Document No. 152216.

ALLEN H. WRIGHT
City Clerk of the City of San Diego, California

By Stiles M. Johnson Deputy

QUITCLAIM DEED

I, D. H. SHREVE
For and in consideration of ---One--- DOLLAR
DO HEREBY QUITCLAIM TO the City of San Diego, a Municipal Corporation in the County of San Diego, State of California,
ALL THAT REAL PROPERTY situated in the City of San Diego, County of San Diego, State of California, bounded and described as follows:
The East twelve and one-half feet (E. 12½ feet) of the West twenty-five feet (25 feet) of lots 20 and 21, block 23, Park Villas, according to Map thereof No. 438, filed in the Office of the County Recorder of San Diego County, California.
TO HAVE AND TO HOLD the above quitclaimed and described premises unto the said grantee, its successors and assigns, forever for street purposes; as and for a portion of Ray Street.

WITNESS my hand and seal this 9th day of June 1923
D. H. SHREVE (SEAL)

STATE OF CALIFORNIA,)
County of San Diego,) ss.

On this 9th day of June A. D. Nineteen Hundred and twenty-three before me, Valeria Munter, a Notary Public in and for said County, residing therein, duly commissioned and sworn, personally appeared D. H. SHREVE, known to me to be the person described in and whose name is subscribed to the within instrument, and acknowledged to me that he executed the same.

IN WITNESS WHEREOF, I have hereunto set my hand and affixed my Official Seal, at my office, in the City of San Diego, County of San Diego, State of California, the day and year in this certificate first above written.

VALERIA MUNTER
Notary Public in and for the County of San Diego, State of California.

(SEAL) RECORDED AT REQUEST OF City Clerk Jul 13 1923 At 48 Min. past 1 o'clock P. M. In Book No. 946 Page 220 of Deeds Records of San Diego County, Calif.

JOHN H. FERRY, County Recorder
By N. C. PARSONS, Deputy

I HEREBY CERTIFY that the above and foregoing is a full, true and correct copy of Quitclaim Deed from D. H. Shreve to The City of San Diego, being Document No. 152218.

ALLEN H. WRIGHT
City Clerk of the City of San Diego, California

By Stiles M. Johnson Deputy

QUITCLAIM DEED

JOHN H. MILNE and ISABELLE MILNE, husband and wife,
For and in consideration of ---One---DOLLAR
DO HEREBY QUITCLAIM TO the City of San Diego, a Municipal Corporation, in the County of San Diego, State of California,
ALL THAT REAL PROPERTY situated in the City of San Diego, County of San Diego, State of California, bounded and described as follows:
The East twelve and one-half feet (E. 12½ ft.) of the west twenty-five feet (25 ft.) of lot twenty-two (22) and the East twelve and one-half feet (E. 12½ ft.) of the West twenty-five feet (W. 25 ft.) of the North one-half of Lot twenty-three (23), in Block twenty-three, (23), Park Villas, according to Map thereof No. 438, filed in the Office of the County Recorder of said San Diego County.

TO HAVE AND TO HOLD the above quitclaimed and described premises unto the said grantee, its successors and assigns, forever for street purposes; as and for a portion of Ray Street.

WITNESS our hands and seals this 11th day of June 1923
JOHN H. MILNE (SEAL)
ISABELLE MILNE (SEAL)

STATE OF CALIFORNIA,)
County of San Diego,) ss.

On this 11th day of June A. D. Nineteen Hundred and twenty-three before me, Valeria Munter, a Notary Public in and for said County, residing therein, duly commissioned and sworn, personally appeared John H. Milne and Isabelle Milne, known to me to be the persons described in and whose names are subscribed to the within instrument, and acknowledged to me that they executed the same.

IN WITNESS WHEREOF, I have hereunto set my hand and affixed my Official Seal, at my office, in the City of San Diego, County of San Diego, State of California, the day and year in this certificate first above written.

VALERIA MUNTER
Notary Public in and for the County of San Diego, State of California.

(SEAL) RECORDED AT REQUEST OF City Clerk Jul 13 1923 At 45 Min. past 1 o'clock P. M. In Book No. 946 Page 217 of Deeds, Records of San Diego County, Calif.

JOHN H. FERRY, County Recorder
By N. C. PARSONS, Deputy

I HEREBY CERTIFY that the above and foregoing is a full, true and correct copy of Quitclaim Deed from John H. Milne et ux to The City of San Diego, being Document No. 152220.

ALLEN H. WRIGHT
City Clerk of the City of San Diego, California

By Stiles M. Johnson Deputy

QUITCLAIM DEED

I, GRACE ROOD RUEDA

For and in consideration of ---One--- DOLLAR

DO HEREBY QUITCLAIM TO the City of San Diego, a Municipal Corporation, in the County of San Diego, State of California.

ALL THAT REAL PROPERTY situated in the City of San Diego, County of San Diego, State of California, bounded and described as follows:

The East twelve and one-half feet of the West twenty-five feet of Lot twenty-four and the East twelve and one-half feet of the West twenty-five feet of the South one-half of Lot twenty-three, in Block twenty-three, Park Villas, according to Map thereof No. 438, filed in the Office of the County Recorder of said county.

TO HAVE AND TO HOLD the above quitclaimed and described premises unto the said grantee, its successors and assigns, forever for street purposes; as and for a portion of Ray Street.

WITNESS my hand and seal this 9th day of June 1923

GRACE ROOD RUEDA (SEAL)

STATE OF CALIFORNIA,)

ss.

County of San Diego,)

On this 9th day of June A. D. Nineteen Hundred and twenty-three before me, Valeria Munter a Notary Public in and for said County, residing therein, duly commissioned and sworn, personally appeared Grace Rood Rueda

known to me to be the person described in and whose name is subscribed to the within instrument, and acknowledged to me that she executed the same.

IN WITNESS WHEREOF, I have hereunto set my hand and affixed my Official Seal, at my office, in the City of San Diego, County of San Diego, State of California, the day and year in this certificate first above written.

VALERIA MUNTER

Notary Public in and for the County of San Diego,
State of California.

(SEAL)

RECORDED AT REQUEST OF City Clerk Jul 13 1923 At 50 Min. past 1 o'clock P. M.
In Book No. 943 Page 357 of Deeds. Records of San Diego County, Calif.

JOHN H. FERRY, County Recorder

By N. C. PARSONS, Deputy

I HEREBY CERTIFY that the above and foregoing is a full, true and correct copy of Quitclaim Deed from Grace Rood Rueda to The City of San Diego, being Document No. 152222.

ALLEN H. WRIGHT

City Clerk of the City of San Diego, California

By Stiles M. Johnson Deputy

QUIT-CLAIM DEED

LA JOLLA COUNTRY CLUB, a corporation duly organized under the laws of the State of California, whose principal place of business is at La Jolla, in the County of San Diego, State of California, for and in consideration of the sum of one dollar (\$1), and for other good and valuable consideration, does hereby release, remise and forever quit-claim unto

THE CITY OF SAN DIEGO,

a municipal corporation in the County of San Diego, State of California, all of the following described real property situate, lying and being in the City of San Diego, County of San Diego, State of California, and particularly described as follows:

All of Pueblo Lot Twelve Hundred and Eighty-four (1284) of the Pueblo Lands of The City of San Diego, according to the map made by James Pascoe in 1870, now owned by said City, save and excepting therefrom the following described portion of said Pueblo Lot Twelve Hundred and Eighty-four (1284) which is hereby expressly reserved unto the grantor, to-wit:

Beginning at the southwest corner of Pueblo Lot 1284; thence easterly along the southerly line of Pueblo Lot 1284 a distance of one thousand (1000) feet to a point; thence northwesterly to a point on the southerly line of the Resubdivision of a Portion of Villa Tract, La Jolla Park, according to Map No. 1535 on file in the office of the County Recorder of San Diego County, California, said point being distant six hundred (600) feet easterly from the westerly line of Pueblo Lot 1284; thence westerly along the southerly line of said Resubdivision of a Portion of Villa Tract, La Jolla Park, a distance of six hundred (600) feet to an intersection with the westerly line of Pueblo Lot 1284; thence southerly along the westerly line of Pueblo Lot 1284 to the point or place of beginning; containing seven-teen and eight-tenths (17.8) acres;

together with all and singular the tenements, hereditaments and appurtenances thereunto belonging, or in any wise appertaining, and the rents, issues and profits thereof.

IN WITNESS WHEREOF the grantor, by resolution of its board of directors hath caused these presents to be subscribed by its president and secretary and its corporate name and seal to be hereunto affixed this 29th day of June, 1923.

LA JOLLA COUNTRY CLUB

By S. J. DEVANNY

President.

(SEAL)

ATTEST:

G. E. HARBAUGH

Secretary.

STATE OF CALIFORNIA)

ss.

County of San Diego)

On this 30th day of June, in the year A. D., 1923, before me Karl Kenyon, a notary public in and for said county, personally appeared S. J. Devanny and G. E. Harbaugh, known to me to be the president and secretary, respectively of the corporation that executed the within instrument, and also known to me to be the persons who executed the within instrument on behalf of the corporation therein named, and they acknowledged to me that such corporation executed the same.

WITNESS my hand and official seal the day and year first in this certificate above written.

KARL KENYON

Notary Public in and for the County of San Diego,
State of California.

My Commission expires Feb. 25, 1925.

RECORDED AT REQUEST OF City Clerk Jul 13 1923 at 54 Min. past 1 o'clock P. M., In Book No. 943, Page 360 of Deeds. Records of San Diego County, Calif.

JOHN H. FERRY, County Recorder

By N. C. PARSONS, Deputy

(SEAL)

I HEREBY CERTIFY that the above and foregoing is a full, true and correct copy of Quitclaim Deed from La Jolla Country Club to The City of San Diego, being Document No. 152264.

ALLEN H. WRIGHT
City Clerk of the City of San Diego, California

By Stiles M. Johnson Deputy

RIGHT OF WAY AGREEMENT

THIS AGREEMENT, made and entered into this 9th day of July, 1923, by and between C. S. JUDSON and KATHARINE JUDSON, husband and wife, of the County of San Diego, State of California, parties of the first part, and THE CITY OF SAN DIEGO, a municipal corporation, party of the second part, WITNESSETH:

For that whereas, the party of the second part is a municipal corporation located in the County of San Diego, State of California, and is the owner of a certain water system for the development, impounding and distributing of water for municipal purposes in The City of San Diego, in said State; and

Whereas, said second party is, for the purpose of improving its water system and increasing its capacity and facilities for impounding, conserving and distributing water, desirous of acquiring certain lands in the Rancho de la Nacion, to be used in connection with the City's Telegraph Canyon pipe line operation and maintenance station, and of putting in an additional main water pipe to pass over and across the lands of the parties of the first part hereinafter described; Now, therefore,

In consideration of the furnishing of water for domestic purposes only on Quarter Sections 43, 66, 68, 70, 92, 93, 94, 95, 96, 112, 113, 114, 115, 116 and 117, of Rancho de la Nacion, as hereinafter provided, the said first parties hereby convey and grant to The City of San Diego the following described lands situated in the County of San Diego, State of California, to-wit:

A tract of land located in Quarter Section 64 of the Rancho de la Nacion, in the County of San Diego, State of California, according to Map No. 166 thereof, on file in the office of the County Recorder of San Diego County, bounded and described as follows:

Beginning at a point on the line between Quarter Sections 41 and 64 of said Rancho de la Nacion, which point is south 19°00' east 875.68 feet distant from the northeast corner of said Quarter Section 64; thence south 19°00' east along the line between Quarter Sections 41 and 64 a distance of 904 feet to a point; thence south 71°00' west a distance of 501.06 feet to a point; thence north 19°00' west a distance of 1267.65 feet to a point on the southerly line of the Telegraph Canyon County Road, which point is also on the westerly boundary line of the pipe line right of way of The City of San Diego; thence north 65°06' east along the southerly line of said County Road a distance of 63.57 feet to a point, which point is the most westerly corner of the 2.11 acre tract of land deeded to The City of San Diego by the Southern California Mountain Water Company, and recorded in Book No. 598, at page 54, et seq., on file in the office of the County Recorder of San Diego County, State of California; thence south 44°12' east along the southwesterly line of said 2.11 acre tract a distance of 289 feet to a point; thence south 89°57' east along the southerly line of said 2.11 acre tract a distance of 333.01 feet to the point of beginning; containing 12.1 acres, more or less; to be held by said second party, and its successors and assigns forever.

It is further understood and agreed by and between the parties hereto, in further consideration of the conditions, covenants and agreements hereinafter set forth, to be kept by said party of the second part, that said party of the second part shall have and is hereby granted a right of way for a water main, and the right to the use of the lands hereinafter described, together with the right of ingress and egress for the purpose of making surveys, locating, putting down, constructing, reconstructing, maintaining, operating and repairing the said pipe line, and for all other purposes and uses as are or may be necessary or incidental to the construction, maintenance and operation of said City's water main, and to its successors and assigns forever. Said right of way and easement to pass over and through the following lands in the County of San Diego, State of California, to-wit:

A tract of land located in Quarter Sections 40 and 41 of Rancho de la Nacion, in the County of San Diego, State of California, according to Map No. 166 thereof, on file in the office of the County Recorder of San Diego County, bounded and described as follows:

Starting at the northwest corner of Quarter Section 41; thence south 19°00' east along the line between Quarter Sections 41 and 64 a distance of 1352.0 feet to a point; thence south 49°07' east a distance of 92.0 feet to the true point of beginning, being a point on the northeasterly line of the pipe line right of way deeded to The City of San Diego by the Southern California Mountain Water Company, and recorded in Book No. 598, at page 54, et seq., on file in the office of the County Recorder of San Diego County, State of California, which true point of beginning is distant 20 feet at right angles from Engineer's Station 303 plus 16.5 of the said pipe line survey; thence south 49°07' east on a line parallel to and distant 125 feet at right angles in a northeasterly direction from the center line of Tunnel No. 4 on said pipe line, a distance of 1676.91 feet to a point; thence curving to the right on a radius of 225 feet through an angle of 50°30'20" a distance of 198.33 feet, measured along the arc of said curve to a point of reverse curve; thence curving to the left on a radius of 175 feet through an angle of 44°58'20" a distance of 137.36 feet, measured along the arc of said curve to a point; thence south 46°25' west a distance of 11.0 feet to a point on the northeasterly boundary line of the pipe line right of way of The City of San Diego, which point is distant 20 feet at right angles from Engineer's Station 283 plus 30.17 of said pipe line survey; thence along the said northeasterly boundary line of the said pipe line right of way to the true point of beginning, more particularly described as follows: north 43°35' west a distance of 31.7 feet to a point; thence north 41°40' west a distance of 348.27 feet to a point; thence curving to the left with a radius of 306.84 feet, through an angle of 7°27' a distance of 39.9 feet measured along the arc of the curve to a point; thence north 49°07' west a distance of 52.0 feet to a point; thence north 40°53' east a distance of 5.0 feet to a point; thence north 49°07' west a distance of 900.0 feet to a point; thence south 40°53' west a distance of 5.0 feet to a point; thence north 49°07' west a distance of 141.1 feet to a point; thence curving to the right on a radius of 266.84 feet through an angle of 19°20' a distance of 90.04 feet, measured along the arc of the said curve to a point; thence north 29°47' west on a tangent to the last described curve a distance of 128.4 feet to a point; thence curving to the left on a radius of 306.84 feet, through an angle of 9°30' a distance of 50.88 feet, measured along the arc of said curve to a point; thence north 39°17' west on a tangent to the last described curve a distance of 202.9 feet to the true point of beginning, containing 3.87 acres, more or less.

It is further understood and agreed that the party of the second part shall have and is hereby granted the right to use such additional contiguous area along the right of way now owned and used by The City of San Diego at the present time for a pipe line in Quarter Sections 40, 41, 62, 63, 64, 68, 69, 70 and 71 of the Rancho de la Nacion, according to Map No. 166, on file in the office of the County Recorder of San Diego County, California, as may be required and necessary for trench excavations, slopes, and the wasting of excess excavated materials in the construction and operation of an additional water main; also the right of ingress and egress to construct, operate and maintain said water main and the extensions thereof, over and across Quarter Sections 40, 41, 62, 63, 64, 68, 69, 70 and 71, of the Rancho de la Nacion, according to Map No. 166, on file in the office of the County Recorder of San Diego County, State of California, over the right of way now belonging to said City in said Quarter Sections.

This conveyance and agreement on the part of the parties of the first part is made upon the following conditions and stipulations, to-wit:

That the first parties, their successors or assigns shall at all times have the right to take water for domestic purposes only from said line, at the same rate and subject to like conditions, rules and regulations as those fixed and made applicable from time to time to other consumers obtaining supplies of water from said pipe line; provided, however, that this right to take water from said pipe line under this clause shall be limited to not to exceed six (6) three-quarter inch service taps for domestic use only on Quarter Sections 43, 66, 68, 70, 92, 93, 94, 95, 96, 112, 113, 114, 115, 116 and 117 of said Rancho de la Nacion.

IN WITNESS WHEREOF, said parties of the first part have hereunto subscribed their names, and a majority of the members of the Common Council of said The City of San Diego have hereunto set their hands as and for the act of said City, the day and year first hereinabove written.

C. S. JUDSON
KATHARINE JUDSON
Parties of the first part.

THE CITY OF SAN DIEGO
Party of the Second Part.
By VIRGILIO BRUSCHI
JNO. A. HELD
DON M. STEWART
HARRY K. WEITZEL
Members of the Common Council.

(SEAL)
ATTEST:

ALLEN H. WRIGHT
City Clerk.
By FRED W. SICK, Deputy

STATE OF CALIFORNIA,)
County of San Diego.) ss.

On this 1st day of June, in the year one thousand, nine hundred and twenty-three, before me, Philip Storer Thacher, a Notary Public in and for said County, residing therein, duly commissioned and sworn, personally appeared C. S. JUDSON and KATHARINE JUDSON, husband and wife, known to me to be the persons whose names are subscribed to the within instrument, and acknowledged to me that they executed the same.

IN WITNESS WHEREOF, I have hereunto set my hand and affixed my official seal, in the County of San Diego, State of California, the day and year in this certificate first above written.

PHILIP STORER THACHER
Notary Public in and for the County of San Diego,
State of California.

I hereby approve the form of the foregoing Agreement this 9th day of July, 1923.
S. J. HIGGINS
City Attorney.

RECORDED AT REQUEST OF City Clerk Jul 14, 1923. At 47 Min. past 10 o'clock A. M.
In Book No. 937 Page 460 of Deeds Records of San Diego County, Calif.

JOHN H. FERRY, County Recorder
By N. C. PARSONS, Deputy

I HEREBY CERTIFY that the above and foregoing is a full, true and correct copy of Right of Way Agreement between C. S. Judson, et al, and The City of San Diego, being Document No. 152334.

ALLEN H. WRIGHT
City Clerk of the City of San Diego, California

By Stiles M. Johnson Deputy

RIGHT OF WAY AGREEMENT

THIS AGREEMENT, made and entered into this 28 day of May, 1923, by and between R. E. HARRISON COMPANY, a corporation organized and existing under and pursuant to the laws of the State of California, party of the first part, and THE CITY OF SAN DIEGO, a municipal corporation, party of the second part, WITNESSETH:

For that whereas, the party of the second part is a municipal corporation located in the County of San Diego, State of California, and is the owner of a certain water system for the development, impounding and distributing of water for municipal purposes in The City of San Diego, in said State; and

Whereas, said second party is, for the purpose of improving its water system and increasing its capacity and facilities for impounding, conserving and distributing water, desirous of putting in an additional water main to pass over and across the lands of the party of the first part hereinafter described; Now, therefore,

It is hereby agreed by and between the parties hereto that the party of the second part shall have and is hereby granted a right of way for said pipe line and the right to the use of the lands hereinafter described, together with the right of ingress and egress for the purpose of making surveys, locating, putting down, constructing, reconstructing, maintaining, operating and repairing the said pipe line and taps thereon of said second party, and for all other purposes and uses as are or may be necessary, convenient and incidental to the construction, maintenance and operation of said City's pipe line, and to its successors and assigns forever. Said right of way and easement to pass over and through the following real estate in the County of San Diego, State of California, to-wit:

A tract of land located in Quarter Sections 28, 29 and 32 of Otay Rancho, in the County of San Diego, State of California, according to Map No. 862 on file in the office of the County Recorder of said County of San Diego, bounded and described as follows:

Beginning at a point on the line between Quarter Sections 27 and 28 of said Otay Rancho, which point is south $72^{\circ}13'$ west 433.2 feet distant from the southeast corner of Quarter Section 28 of said Otay Rancho;

Thence south $72^{\circ}13'$ west along the line between said Quarter Sections 27 and 28 a distance of 11 feet to a point on the northeasterly boundary line of the pipe line right of way deeded to The City of San Diego by the Southern California Mountain Water Company and recorded in Book No. 598 of Deeds, at page 54, et seq., on file in the office of the County Recorder of said County of San Diego, which point is distant 20 feet easterly, measured along the line between said Quarter Sections 27 and 28 from Engineer's Station 144 plus 02.2 of said pipe line survey;

Thence north $16^{\circ}34'$ west along said northeasterly boundary line of said pipe line right of way, a distance of 109.72 feet to a point;

Thence continuing along said northeasterly boundary line of said pipe line right of way on a curve to the left with a radius of 221.56 feet, through an angle of $44^{\circ}34'$, a distance of 172.34 feet, measured along the arc of said curve to a point;

Thence north $61^{\circ}08'$ west on a tangent to the last described curve along said northeasterly boundary line of said pipe line right of way, a distance of 31.6 feet to a point;

Thence north $28^{\circ}52'$ east along said northeasterly boundary line of said pipe line right of way, a distance of 5 feet to a point;

Thence north $61^{\circ}08'$ west along said northeasterly boundary line of said pipe line right of way, a distance of 1900 feet to a point;

Thence south $28^{\circ}52'$ west along said northeasterly boundary line of said pipe line right of way, a distance of 5 feet to a point;

Thence north $61^{\circ}08'$ west, along said northeasterly boundary line of said pipe line right of way, a distance of 266 feet to a point;

Thence continuing along said northeasterly boundary line of said pipe line right of way, on a curve to the right with a radius of 266.84 feet, through an angle of $26^{\circ}59'$ a distance of 125.67 feet, measured along the arc of said curve to a point;

Thence north $34^{\circ}09'$ west on a tangent to the last described curve along said northeasterly boundary line of said pipe line right of way, a distance of 252.1 feet to a point;

Thence north $55^{\circ}51'$ east along said northeasterly boundary line of said pipe line right of way a distance of 5 feet to a point;

Thence north $34^{\circ}09'$ west, along said northeasterly boundary line of said pipe line right of way, a distance of 1800 feet to a point;

Thence south $55^{\circ}51'$ west along said northeasterly boundary line of said pipe line right of way, a distance of 5 feet to a point;

Thence north $34^{\circ}09'$ west, along the said northeasterly boundary line of said pipe line right of way, a distance of 260.5 feet to a point;

Thence continuing along said northeasterly boundary line of said pipe line right of way, on a curve to the left with a radius of 306.84 feet, through an angle of $10^{\circ}18'$, a distance of 55.16 feet, measured along the arc of said curve to a point;

Thence north $44^{\circ}27'$ west, on a tangent to the last described curve, along said northeasterly boundary line of said pipe line right of way, a distance of 391.4 feet to a point;

Thence continuing along said northeasterly boundary line of said pipe line right of way, on a curve to the right with a radius of 266.84 feet, through an angle of $18^{\circ}36'$, a distance of 86.62 feet to a point, which point is distant 20 feet at right angles from Engineer's Station 198 plus 94.3 of said pipe line survey;

Thence south $42^{\circ}21'30''$ east, a distance of 75.82 feet to a point;

Thence continuing on a curve to the left, with a radius of 255.84 feet, through an angle of $20^{\circ}27'30''$ a distance of 91.35 feet measured along the arc of said curve, to a point;

Thence south $62^{\circ}49'$ east, on a tangent to the last described curve, a distance of 190.5 feet to a point;

Thence continuing on a curve to the right, with a radius of 411.84 feet, through an angle of $28^{\circ}40'$, a distance of 206.05 feet, measured along the arc of said curve to a point;

Thence south $34^{\circ}09'$ east, on a tangent to the last described curve, a distance of 2312.6 feet to a point;

Thence continuing on a curve to the left with a radius of 161.84 feet, through an angle of $26^{\circ}59'$ a distance of 76.22 feet, measured along the arc of said curve to a point;

Thence south $61^{\circ}08'$ east on a tangent to the last described curve, a distance of 2104.63 feet to a point;

Thence continuing on a curve to the right with a radius of 226.56 feet, through an angle of $44^{\circ}34'$, a distance of 176.23 feet, measured along the arc of said curve to a point;

Thence south $16^{\circ}34'$ east on a tangent to the last described curve, a distance of 246.09 feet to the point of beginning; containing in all 11.58 acres, more or less.

Also, a tract of land located in Quarter Sections 31 and 32, of the Otay Rancho, in the County of San Diego, State of California, according to map thereof on file in the office of the County Recorder of said County of San Diego, bounded and described as follows:

Starting at the northwest corner of Quarter Section 31 of the said Otay Rancho; thence north $71^{\circ}37'$ east along the northerly line of said Otay Rancho a distance of 827.85 feet to a point on the northeasterly boundary line of the pipe line right of way deeded to the City of San Diego by the Southern California Mountain Water Company and recorded in Book No. 598 of Deeds, at page 54 et seq., on file in the office of the County Recorder of said County of San Diego; thence south $77^{\circ}55'$ east along the said northeasterly boundary line of the said pipe line right of way, a distance of 706.4 feet to a point;

Thence continuing along the said northeasterly boundary line of said pipe line right of way on a curve to the left with a radius of 266.84 feet through an angle of $7^{\circ}30'$, a distance of 34.93 feet, measured along the arc of said curve, to a point;

Thence south $85^{\circ}25'$ east continuing along the said northeasterly boundary line of the said pipe line right of way, and on a tangent to the last described curve, a distance of 410.7 feet to the true point of beginning, which true point of beginning is distant in a northerly direction 20 feet at right angles from Engineer's Station 226 plus 80.8 of said pipe line survey;

Thence south $85^{\circ}25'$ east a distance of 185.71 feet to a point;

Thence continuing on a curve to the right with a radius of 137.55 feet, through an angle of $58^{\circ}58'$, a distance of 141.56 feet to a point;

Thence south $26^{\circ}27'$ east on a tangent to the last described curve, a distance of 2129.82 feet to a point;

Thence south $64^{\circ}09'$ west, a distance of 10.17 feet to a point on the northeasterly boundary line of the aforesaid pipe line right of way of The City of San Diego, which point is distant 20 feet in a northeasterly direction at right angles from Engineer's Station 202 plus 99.6 of said pipe line survey;

Thence in a general northwesterly direction along said northeasterly boundary line of said pipe line right of way to the true point of beginning, and more particularly described as follows:

On a curve to the left with a radius of 306.84 feet, through an angle of 26°18', a distance of 140.85 feet, measured along the arc of said curve to a point;
Thence north 52°09' west, on a tangent to the last described curve, a distance of 97.6 feet to a point;
Thence continuing on a curve to the right with a radius of 266.84 feet, through an angle of 25°42' a distance of 119.69 feet, measured along the arc of said curve, to a point;
Thence north 26°27' west, on a tangent to the last described curve, a distance of 52.8 feet to a point;
Thence north 63°33' east, a distance of 5 feet to a point;
Thence north 26°27' west, a distance of 1600 feet to a point;
Thence south 63°33' west, a distance of 5 feet to a point;
Thence north 26°27' west, a distance of 145.5 feet to a point;
Thence continuing on a curve to the left with a radius of 249.64 feet, through an angle of 58°58' a distance of 256.92 feet, measured along the arc of said curve to the true point of beginning; containing in all 4.91 acres, more or less.

It is further understood and agreed that the party of the second part shall have and is hereby granted the right to use such additional contiguous area along the right of way now owned and used by The City of San Diego at the present time for a pipe line from the Lower Otay Reservoir to the University Heights Reservoir, in said City, in the Otay Rancho, and in Quarter Section 39 of the Rancho de la Nacion, according to the maps thereof on file in the office of the County Recorder of said County of San Diego, as may be required and necessary for trench and excavation slopes, and the wasting of excess excavated materials in the construction and operation of an additional water main; also the right of ingress and egress to construct, operate and maintain said water main, and the extensions thereof, over and across the said Otay Rancho, and in Quarter Section 39 of the Rancho de la Nacion, over the right of way now belonging to said City on said Otay Rancho and said Quarter Section 39 of the Rancho de la Nacion, and used by said City for the purpose of maintaining a water main from the Lower Otay Reservoir to the University Heights Reservoir in said City.

This agreement on the part of the party of the first part is made upon the following conditions and stipulations, to-wit:

That the said party of the second part shall extend one of its main water pipe lines to be so located as to do the least damage consistent with good engineering, and whenever any property shall be destroyed or damaged, it shall be paid for at its actual value.

The said lands above described shall be used as a portion of a right of way for the extension and maintenance of water mains for The City of San Diego, and not otherwise.

It is understood and agreed that the owner of said real estate over which the right of way is granted shall at all times have the right to take water for domestic purposes only from said line, at the same rate and subject to like conditions, rules and regulations as those fixed and made applicable from time to time to other consumers obtaining supplies of water from said pipe line; provided, however, that this right to take water from said pipe line under this clause shall be limited to not to exceed twelve (12) three-quarter services in all, over and across the Otay Rancho and that portion of the Rancho de la Nacion lying south of the Telegraph Canyon County Road, including those heretofore granted by said City.

IN WITNESS WHEREOF, said R. E. Harrison Company has caused this agreement to be executed by its President and Secretary thereunto duly authorized, and a majority of the members of the Common Council of said The City of San Diego have hereunto set their hands as and for the act of said City, the day and year first hereinabove written.

(SEAL)
ATTEST:
W. N. BRYANT
Secretary:

By R. E. HARRISON CO.
Party of the first part.
R. E. HARRISON, President

THE CITY OF SAN DIEGO.
Party of the second part.
By VIRGILIO BRUSCHI
JNO. A. HELD
DON M. STEWART
HARRY K. WEITZEL
Members of the Common Council.

(SEAL)
ATTEST:
ALLEN H. WRIGHT
City Clerk
By ERED W. SICK
Deputy
STATE OF CALIFORNIA)
County of San Diego.) ss.

On this 28 day of May, in the year one thousand, nine hundred and twenty-three, before me, Lucile Knapp, a Notary Public in and for said County, residing therein, duly commissioned and sworn, personally appeared R. E. Harrison known to me to be the President, and W. N. Bryant, known to me to be the Secretary, of the Corporation that executed the within instrument, known to me to be the persons who executed the within instrument on behalf of the corporation within named, and acknowledged to me that such corporation executed the same.

IN WITNESS WHEREOF, I have hereunto set my hand and affixed my official seal, in the County of San Diego, State of California, the day and year in this certificate first above written.

S999
(SEAL)
LUCILE KNAPP
Notary Public in and for the County of San Diego,
State of California.

I hereby approve the form of the foregoing Agreement this 9th day of July, 1923.
S. J. HIGGINS
City Attorney.

RECORDED AT REQUEST OF City Clerk Jul 14 1923 At 48 Min. past 10 o'clock A. M.
In Book No. 937 Page 463 of Deeds Records of San Diego County, Calif.
By JOHN H. FERRY, County Recorder
N. C. PARSONS, Recorder

I HEREBY CERTIFY that the above and foregoing is a full, true and correct copy of Right of Way Agreement between R. E. Harrison Co., and The City of San Diego, being Document No. 152335.

ALLEN H. WRIGHT
City Clerk of the City of San Diego, California

By Stiles M. Johnson Deputy

D E E D

We, William H. Muehleisen and Helen Muehleisen, husband and wife,
FOR AND IN CONSIDERATION of the benefits to accrue by the location, construction and maintenance of a sewer line through and across the property herein described, and in consideration of the sum of One Dollar (\$1.00) to us in hand paid, the receipt whereof is hereby acknowledged, do hereby grant to the City of San Diego, a municipal corporation in the County of San Diego, State of California, an easement and right of way through, along and across all that certain real property situate in the City of San Diego, County of San Diego, State of California, particularly described as follows, to-wit:

Lot 6, Block 148, Middletown, according to Partition Map thereof made by James E. Jackson and filed in the Office of the County Clerk of the County of San Diego, California.

TO HAVE AND TO HOLD the above granted and described right of way unto the said grantee, its successors and assigns forever, as a right of way for a sewer pipe line.

The purpose of this easement and right of way is for the construction and maintenance of a private sewer lateral inside the property lines, it being understood that the City of San Diego is not to be held liable for any damage resulting from the construction and maintenance of sewer laterals over and across this easment.

IN WITNESS WHEREOF, we have hereunto set our hands and seals this 10th day of July, 1923.

WILLIAM H. MUEHLEISEN (SEAL)
HELEN MUEHLEISEN (SEAL)

STATE OF CALIFORNIA,)
County of San Diego,) ss.

ON THIS 10th day of July, 1923, before me, E. H. Brooks, a Notary Public in and for the said County of San Diego, State of California, residing therein, duly commissioned and sworn, personally appeared William H. Muehleisen and Helen Muehleisen, personally known to me to be the persons whose names are subscribed to the within instrument, and they duly acknowledged to me that they executed the same.

IN WITNESS WHEREOF, I have hereunto set my hand and affixed my official seal, at my office in the County of San Diego, the day and year in this certificate first above written.

(SEAL) E. H. BROOKS
Notary Public in and for the County of San Diego,
State of California

RECORDED AT REQUEST OF City Clerk Jul 17, 1923 At 2 Min. past 11 o'clock A. M.
In Book No. 957 Page 83 of Deeds Records of San Diego County, Calif.

JOHN H. FERRY, County Recorder
By N. C. PARSONS, Deputy

I HEREBY CERTIFY that the above and foregoing is a full, true and correct copy of Deed between William H. Muehleisen et ux and The City of San Diego, being Document No. 152423.

ALLEN H. WRIGHT
City Clerk of the City of San Diego, California

By Stiles M. Johnson Deputy

D E E D

I, Jay H. Richey
FOR AND IN CONSIDERATION of the benefits to accrue by the location, construction and maintenance of a sewer line through and across the property herein described, and in consideration of the sum of One Dollar (\$1.00) to me in hand paid, the receipt whereof is hereby acknowledged, do hereby grant to the City of San Diego, a municipal corporation in the County of San Diego, State of California, an easement and right of way through, along and across and at, the south line of that certain real property situate in the City of San Diego, County of San Diego, State of California, particularly described as follows, to-wit:

East Forty feet (40 ft.) of Lots 19 - 20 - 21 and 22 Block Twenty two (22) of L. W. Kimball's Add. to the City of San Diego, California

TO HAVE AND TO HOLD the above granted and described right of way unto the said grantee, its successors and assigns forever, as a right of way for a sewer pipe line.

The purpose of this easement and right of way is for the construction and maintenance of a private sewer lateral inside the property lines, it being understood that the City of San Diego is not to be held liable for any damage resulting from the construction and maintenance of sewer laterals over and across this easment.

IN WITNESS WHEREOF, I have hereunto set my hand and seal this 2nd day of June 1923

JAY H. RICHEY (SEAL)

STATE OF CALIFORNIA,)
County of San Diego,) ss.

ON THIS 2nd day of July A. D., 1923, before me, Claude Stout a Notary Public in and for the said County of San Diego, State of California, residing therein, duly commissioned and sworn, personally appeared Jay H. Richey personally known to me to be the person whose name is subscribed to the within Instrument, and he duly acknowledged to me that he executed the same.

IN WITNESS WHEREOF, I have hereunto set my hand and affixed my official seal at my office in the County of San Diego, the day and year in this certificate first above written.

(SEAL)

CLAUDE STOUT
Notary Public in and for the County of San Diego,
State of California.

RECORDED AT REQUEST OF City Clerk Jul 17, 1923 At 3 Min. past 11 o'clock A. M.
In Book No. 957 Page 85 of Deeds, Records of San Diego County, Calif.

JOHN H. FERRY, County Recorder
By N. C. PARSONS, Deputy

I HEREBY CERTIFY that the above and foregoing is a full, true and correct copy of Deed from Jay H. Richey to The City of San Diego, being Document No. 152439.

ALLEN H. WRIGHT
City Clerk of the City of San Diego, California

By Stiles M. Johnson Deputy

RIGHT OF WAY CONTRACT

We, Jarrod E. Johnson and Evelyn C. Johnson, husband and wife, as joint tenants, FOR AND IN CONSIDERATION of the benefits to accrue by the location and construction of a storm drain by the City of San Diego, California, through and across the property hereinafter described, and in consideration of the sum of One Dollar (\$1.00), to us in hand paid, the receipt whereof is hereby acknowledged, do hereby grant to the City of San Diego, a municipal corporation in the County of San Diego, State of California, an easement and right of way for the construction and maintenance of a storm drain through, along and across all that certain real property, situate in the City of San Diego, County of San Diego, State of California, particularly described as follows, to-wit:

Beginning at a point on the north line of lot F, Block 1, N. W. Hensley's Addition, according to Map thereof No. 136, filed in the Office of the County Recorder of San Diego County, California, distant 13.91 feet west from the northeast corner of said lot F; thence south westerly on a curve to the right, having a radius of 105.07 feet, through a central angle of 26 degrees 28 minutes, a distance of 48.53 feet to a point; thence southwesterly on a straight line, a distance of 6.32 feet to a point on the south line of said lot F, distant 64.77 feet east from the southwest corner of said lot F;

Said easement and right of way being four feet in width, 2 feet on each side of the above described center line.

TO HAVE AND TO HOLD the above granted and described right of way unto the said City of San Diego, its successors and assigns forever, as a right of way for a storm drain.

IN WITNESS WHEREOF we have hereunto set our hands and seals this 16th day of July, 1923.

JARROD E. JOHNSON (SEAL)
EVELYN C. JOHNSON (SEAL)

STATE OF CALIFORNIA,)
County of San Diego,) ss.

ON THIS 16th day of July 1923, before me, E. H. Brooks, a Notary Public in and for the said County of San Diego, State of California, residing therein, duly commissioned and sworn, personally appeared Jarrod E. Johnson and Evelyn C. Johnson, personally known to me to be the persons whose names are subscribed to the within instrument, and they duly acknowledged to me that they executed the same.

IN WITNESS WHEREOF, I have hereunto set my hand and affixed my official seal, at my office in the County of San Diego, the day and year in this certificate first above written.

E. H. BROOKS

(SEAL)

Notary Public in and for the County of San Diego,
State of California.

RECORDED AD REQUEST OF City Clerk Jul 16 1923 At 2 Min. past 5 o'clock P. M. In Book No. 941 Page 439 of Deeds, Records of San Diego County, Calif.

JOHN H. FERRY, County Recorder
By N. C. PARSONS, Deputy

I HEREBY CERTIFY that the above and foregoing is a full, true and correct copy of Right of Way Contract from Jarrod E. Johnson et ux, to The City of San Diego, being Document No. 152491.

ALLEN H. WRIGHT

City Clerk of the City of San Diego, California

By Stiles M. Johnson Deputy

GRANT DEED

We, O. F. DAVIS and ANNA E. DAVIS, husband and wife,

GRANT TO THE CITY OF SAN DIEGO, a Municipal Corporation, All that Real Property situated in the City of San Diego, County of San Diego, State of California, bounded and described as follows:

The Northeasterly Thirty feet of the Southwesterly Half of Lots Fifteen (15) and Sixteen (16) in Block Seventy-nine (79) of OCEAN BEACH, according to the Map thereof No. 279, filed in the office of the Recorder of said San Diego County, May 28, 1887.

United States Internal Revenue Documentary

Stamp (One Dollar) Dated July 14, 1923.

Witness our hands this 6th day of June, 1923.

Signed and Executed in presence of)
L. B. Strait)

O. F. DAVIS
ANNA E. DAVIS

STATE OF CALIFORNIA,)
County of San Diego,) ss:

ON THIS 6th day of June, 1923, before me, L. B. Strait, a Notary Public in and for the said County of San Diego, State of California, residing therein, duly commissioned and sworn, personally appeared O. F. DAVIS and ANNA E. DAVIS, husband and wife, personally known to me to be the persons whose names are subscribed to the within instrument, and they duly acknowledged to me that they executed the same.

IN WITNESS WHEREOF, I have hereunto set my hand and affixed my official seal at my office in the county of San Diego, the day and year in this certificate first above written.

L. B. STRAIT

(SEAL)

Notary Public in and for the County of San Diego,
State of California

RECORDED AT REQUEST OF Southern Title Guaranty Co. (Porteous) Jul 14, 1923 At 9 o'clock A. M. In Book No. 958 Page 73 of deeds, Records of San Diego County, Calif.

JOHN H. FERRY, County Recorder
By N. C. PARSONS, Deputy

I HEREBY CERTIFY that the above and foregoing is a full, true and correct copy of Grant Deed from O. F. Davis et ux, to The City of San Diego, being Document No. 152880.

ALLEN H. WRIGHT

City Clerk of the City of San Diego, California

By Stiles M. Johnson Deputy

QUIT-CLAIM DEED

We, F. B. Thompson, also known as Frank B. Thompson, and Vinnie A. Thompson, husband and wife,

For and in consideration of the sum of One Dollar DO HEREBY QUIT-CLAIM TO The City of San Diego, a municipal corporation, ALL THAT REAL PROPERTY situated in the City of San Diego, County of San Diego, State of California, bounded and described as follows:

That portion of Pueblo Lot 1788, of the Pueblo Lands of San Diego, bounded on the north by the Southerly line of the right of way of the Los Angeles and San Diego Beach Railway Company, on the South by the Southerly line of said Pueblo Lot 1788 and on the West by the East line of a strip of land which was conveyed to The City of San Diego for street purposes by deed of the Los Angeles and San Diego Beach Railway Company, said deed being recorded in Deed Book 530, at page 316, in the Office of the County Recorder of San Diego County, California.

TO HAVE AND TO HOLD the above quit-claimed and described premises, unto the said Grantee, its successors and assigns forever,

WITNESS our hands and seals this 26th day of June, 1923

Signed and Executed in presence of

F. B. THOMPSON (SEAL)

VINNIE A. THOMPSON (SEAL)

STATE OF CALIFORNIA)
County of San Diego) ss.

On this 26th day of June, 1923, before me, Maude Stewart a Notary Public, in and for said County and State, personally appeared F. B. Thompson and Vinnie A. Thompson known to me to be the persons whose names are subscribed to the foregoing instrument, and acknowledged to me that they executed the same.

Witness my hand and Official Seal, the day and year in this certificate first above written.

MAUDE STEWART

(SEAL)

Notary Public in and for said County and State.

RECORDED AT REQUEST OF City Clerk Jul 12 1923 At 55 Min. past 10 o'clock A. M. In Book No. 960 Page 9 of Deeds, Records of San Diego County, Calif.

JOHN H. FERRY, County Recorder

By N. C. PARSONS, Deputy

I HEREBY CERTIFY that the above and foregoing is a full, true and correct copy of Quit-claim Deed from F. B. Thompson et ux, to The City of San Diego, being Document No. 152982

ALLEN H. WRIGHT

City Clerk of the City of San Diego, California

By Stiles M. Johnson Deputy

QUIT-CLAIM DEED

SOUTHERN TITLE GUARANTY COMPANY, a corporation, organized under the laws of the State of California and having its principal place of business in the City of San Diego, County of San Diego, State of California,

For and in consideration of the sum of Ten Dollars,

Does hereby quitclaim to The City of San Diego, a municipal corporation in the County of San Diego, State of California, that certain Right of Way, known as the "Right of Way of the Los Angeles and San Diego Beach Railway Company", together with the strips, pieces or parcels of land over which said right of way was actually located, situated in the City of San Diego, County of San Diego, State of California, and particularly described as follows:

That portion of said right of way and lands in Pueblo Lot 1793, lying between the westerly line of Cass Street and a line drawn from the southwest corner of block 227 to the northwest corner of block 260, Pacific Beach; ALSO,

That portion of said right of way and lands in Pueblo Lot 1794, lying between the easterly line of Cass Street and the easterly line of said Pueblo Lot 1794; ALSO,

That portion of said right of way and lands in Pueblo Lot 1795, lying between the westerly line of Haines Street and the easterly line of Pueblo Lot 1794; ALSO,

That portion of said right of way and lands in Pueblo Lot 1795, lying between the easterly line of Haines Street and the westerly line of Lamont Street; ALSO,

That portion of said right of way and lands in Pueblo Lot 1796, lying between the easterly line of Lamont Street and the easterly line of said Pueblo Lot 1796; ALSO,

That portion of said right of way and lands in Pueblo Lot 1797, lying between the westerly line of said Pueblo Lot 1797 and the southerly line of Garnet Street; ALSO,

That portion of said right of way and lands in Pueblo Lot 1797, lying between the northerly line of Garnet Street and the westerly line of a parcel of land which was deeded by the Los Angeles and San Diego Beach Railway Company to The City of San Diego for street purposes, said deed being recorded in Deed Book 530, page 314, Records of the Office of the County Recorder of San Diego County, California; ALSO,

That portion of said right of way and lands in Pueblo Lot 1788, lying north of the south line of said Pueblo Lot 1788 and west of a parcel of land which was deeded by the Los Angeles and San Diego Beach Railway Company to The City of San Diego for street purposes, said deed being recorded in Deed Book 530, page 314, Records of the Office of the County Recorder of San Diego County, California; ALSO,

That portion of said right of way and lands in Pueblo Lot 1797, lying between the easterly line of Lee Street and the westerly line of Pico Street; ALSO,

That portion of said right of way and lands in Pueblo Lot 1797, lying between the easterly line of Quincy Street and the westerly line of Lee Street; ALSO,

That portion of said right of way and lands in Pueblo Lot 1797, lying between the northeasterly line of Bond Street and the southwesterly line of Dalton Street; ALSO,

That portion of said right of way and lands in Pueblo Lot 1797, lying between the northeasterly line of Pico Street and the southwesterly line of Bond Street; ALSO,

That portion of said right of way and lands in Pueblo Lot 1797, lying between the easterly line of a strip of land conveyed to The City of San Diego for street purposes by the Los Angeles and San Diego Beach Railway Company (by deed recorded in Deed Book 530, at page 314, in the Office of the Recorder of San Diego County, California), and the westerly line of a strip of land conveyed to The City of San Diego for street purposes by the Los Angeles and San Diego Beach Railway Company, (by deed recorded in Deed Book 530, at page 316, in the Office of the County Recorder of San Diego County, California); ALSO,

That portion of said right of way and lands, in Pueblo Lot 1788, lying between the easterly line of a strip of land conveyed to The City of San Diego for street purposes by the Los Angeles and San Diego Beach Railway Company (by deed recorded in Deed Book 530, at page 314, in the Office of the County Recorder of San Diego County, California), and the westerly line of a strip of land conveyed to The City of San Diego for street purposes by

the Los Angeles and San Diego Beach Railway Company (by deed recorded in Deed Book 530, at page 316, in the Office of the County Recorder of San Diego County, California); ALSO,

That portion of said right of way and lands in Pueblo Lot 1788 lying between the east line of a strip of land conveyed to The City of San Diego for street purposes by the Los Angeles and San Diego Beach Railway Company (by deed recorded in Deed Book 530, at page 316, in the Office of the County Recorder of San Diego County, California) and the southerly line of said Pueblo Lot 1788; ALSO,

That portion of said right of way and lands in Pueblo Lot 1797 lying between the northerly line of said Pueblo Lot 1797 and the northerly line of Balboa Avenue; ALSO,

That portion of said right of way and lands in Pueblo Lot 1208, lying between the westerly line of said Pueblo Lot 1208 and the northwesterly line of Magnolia Avenue; ALSO,

That portion of said right of way and lands in Pueblo Lot 1208, bounded on the north and south by Ivy Avenue, on the east by Grand Avenue and on the west by Figueroa Boulevard; ALSO,

That portion of said right of way and lands in Pueblo Lot 1208, lying on Grand Avenue, between the northwesterly line of Glenwood Street and the southeasterly line of Magnolia Avenue; ALSO,

That portion of said right of way and lands in Pueblo Lot 1208, lying on Grand Avenue between the southerly line of said Pueblo Lot 1208 and the southerly line of Rosewood Street produced easterly; ALSO,

That portion of said right of way and lands in Pueblo Lot 1208 lying on Grand Avenue between the northerly line of Rosewood Street produced easterly and the southerly line of a strip of land formerly Hoover Street, produced easterly.

Said above described rights of way and strips of land being 40 feet in width, 20 feet on each side of the center line of said right of way as the same was and is actually located on the ground by said company or its predecessors in interest.

Said streets, avenues and boulevard are as shown upon the official subdivision maps, (recorded in the Office of the County Recorder of said San Diego County), within which said rights of way and strips of land are located.

Said pueblo lots are according to the official maps of the pueblo lands of San Diego, which are filed or recorded.

IN WITNESS WHEREOF, the Southern Title Guaranty Company, has caused this deed to be signed by its President and Secretary, and its corporate seal to be attached thereto, this 26th day of June 1923.

SOUTHERN TITLE GUARANTY COMPANY
By, A. P. JOHNSON, JR.
President
R. S. REED
Secretary

(SEAL)

State of California,) ss.
County of San Diego,)

On this 26th day of June, A. D., 1923, before me, L. B. Strait, a Notary Public in and for said County, residing therein, duly commissioned and sworn, personally appeared A. P. Johnson Jr., known to me to be the President and R. S. Reed, known to me to be the Secretary of the Southern Title Guaranty Company, the corporation that executed the within instrument, and known to me to be the persons who executed the within instrument in behalf of the corporation therein named and acknowledged to me that such corporation executed the same.

IN WITNESS WHEREOF, I have hereunto set my hand and affixed my Official Seal the day and year in this certificate first above written.

(SEAL) L. B. STRAIT
Notary Public in and for said County and State.

United States Internal Revenue
Documentary Stamp - One Dollar

Recorded at request of City Clerk Jul 12 1923 At 56 Min. past 10 o'clock A. M.
In Book No. 960 Page 10 of Deeds Records of San Diego County, Calif.

JOHN H. FERRY, County Recorder
By N. C. PARSONS, Deputy

I HEREBY CERTIFY that the above and foregoing is a full, true and correct copy of Quitclaim Deed from Southern Title Guaranty Company to The City of San Diego, being Document No. 152983.

ALLEN H. WRIGHT
City Clerk of the City of San Diego, California

By Stiles M. Johnson Deputy

QUITCLAIM DEED

We, E. Wilson & Maud Wilson, husband & wife,

For and in consideration of the sum of One Dollar (\$1.00) to us in hand paid, the receipt whereof is hereby acknowledged,

Do hereby quitclaim unto The City of San Diego, a municipal corporation in the County of San Diego, State of California, all that real property situated in the City of San Diego, County of San Diego, State of California, bounded and described as follows:

The land covered by the Right of Way of the Los Angeles and San Diego Beach Railway Company in Pueblo Lot 1795 and lying between the westerly line of Haines Street and the easterly line of Pueblo Lot 1794; ALSO,

The land covered by the Right of Way of the Los Angeles and San Diego Beach Railway Company in Pueblo Lot 1797 and lying between the westerly line of said Pueblo Lot and the southerly line of Garnet Street; ALSO,

The land covered by the Right of Way of the Los Angeles and San Diego Beach Railway Company in Pueblo Lot 1797 and lying between the easterly line of Lee Street and the westerly line of Pico Street; ALSO,

The land covered by the Right of Way of the Los Angeles and San Diego Beach Railway in Pueblo Lot 1797 and lying between the easterly line of Quincy Street and the westerly line of Lee Street; ALSO,

The land covered by the Right of Way of the Los Angeles and San Diego Beach Railway Company in Pueblo Lot 1797 and lying between the northeast line of Bond Street and the southwest line of Dalton Street; ALSO,

The land covered by the Right of Way of the Los Angeles and San Diego Beach Railway Company in Pueblo Lot 1797 and lying between the northeast line of Pico Street and the southwest line of Bond Street; ALSO,

The land covered by the Right of Way of the Los Angeles and San Diego Beach Railway Company in Pueblo Lot 1797 and lying between the northerly line of said Pueblo Lot and the northerly line of Balboa Avenue; ALSO,

The land covered by the Right of Way of the Los Angeles and San Diego Beach Rail-way Company in Pueblo Lot 1797 and lying between the southerly line of Balboa Avenue and the easterly line of said Pueblo Lot 1797; ALSO,

The land covered by the Right of Way of the Los Angeles and San Diego Beach Rail-way Company in Pueblo Lot 1208 and lying between the westerly line of said Pueblo Lot and the northwesterly line of Magnolia Avenue; ALSO,

The land covered by the Right of Way of the Los Angeles and San Diego Beach Rail-way Company in Pueblo Lot 1208, being bounded on the north by Ivy Avenue, on the south by Ivy Avenue, on the east by Grand Avenue and on the west by Figueroa Boulevard; ALSO,

The land covered by the Right of Way of the Los Angeles and San Diego Beach Rail-way Company in Pueblo Lot 1208, lying on Grand Avenue between the northerly line of Rosewood Street produced easterly and the southerly line of a strip of land formerly known as Hoover Street, produced easterly; ALSO,

The land covered by the Right of Way of the Los Angeles and San Diego Beach Rail-way Company in Pueblo Lot 1208, lying on Grand Avenue, between the southerly line of Pueblo Lot 1208 and the southerly line of Rosewood Street produced easterly.

Said property hereinbefore described being parcels of land each 40 feet in width, being 20 feet on each side of the center line of said hereinbefore mentioned Right of Way as the same was and is actually located on the ground by said company or its predecessors in interest.

Said streets, avenues and boulevard are as shown upon the official subdivision maps (recorded in the Office of the County Recorder of said San Diego County), within which the above mentioned right of way and strips of land are located.

Said pueblo lots are according to the official maps of the pueblo lands of San Diego which are filed or recorded.

TO HAVE AND TO HOLD the above quitclaimed and described premises unto the said grantee, its successors and assigns, forever, for street purposes.

WITNESS our hands and seals this 29th day of June, 1923.

United States Internal Revenue
Documentary Stamp - Fifty Cents

E. WILSON (SEAL)
MAUD WILSON (SEAL)

STATE OF CALIFORNIA,)
County of San Diego,) ss.

ON THIS 29th day of June A. D., 1923, before me, Maude Stewart a Notary Public in and for the said County of San Diego, State of California, residing therein, duly, commis-sioned and sworn, personally appeared E. Wilson & Maud Wilson personally known to me to be the persons whose name are subscribed to the within instrument, and he duly acknowledged to me that he executed the same.

IN WITNESS WHEREOF, I have hereunto set my hand and affixed my official seal, at my office in the County of San Diego, the day and year in this certificate first above writ-ten.

(SEAL)

MAUDE STEWART
Notary Public in and for the County of San Diego,
State of California.

My Commission expires April 18, 1926

RECORDED AT REQUEST OF City Clerk Jul 12 1923 At 57 Min. past 10 o'clock A.M.
In Book No. 960 Page 12 of Deeds, Records of San Diego County, Calif.

JOHN H. FERRY, County Recorder
N. C. PARSONS, Deputy

I HEREBY CERTIFY that the above and foregoing is a full, true and correct copy of Quitclaim Deed from E. Wilson et ux, to The City of San Diego, being Document No. 152984.

ALLEN H. WRIGHT

City Clerk of the City of San Diego, California

By Stiles M. Johnson Deputy

G R A N T D E E D

We, RUBY C. WHITTELSEY and GERTRUDE YELDHAM and ALBERTA L. GRAHAM,
For and in consideration of Ten (\$10.00) DOLLARS,

DO HEREBY GRANT TO The City of San Diego, a Municipal Corporation, ALL THAT REAL PROPERTY situated in the City of San Diego, County of San Diego, State of California, bounded and described as follows:

That portion of the "Switzer Tract" (said tract being otherwise described as the North Nine (9) chains of the West Five and Five Hundred Fifty-five Thousandths (5.555) chains of the Northeast Quarter of Pueblo Lot 1148) bounded and described as follows:

Beginning at a point on the North and South center line of said Tract where said center line would be intersected by the Easterly prolongation of the South line of Block Fourteen (14) of Culverwell & Taggart's Addition, as shown on map of said Addition No. 249, filed in the office of the County Recorder of said San Diego County, January 8th, 1870, thence from said point North along said center line One Hundred (100) feet; thence West Seventy-five (75) feet, thence South One Hundred (100) feet to the said Easterly prolonga-tion of the South line of Block Fourteen of Culverwell and Taggart's Addition, thence East along said line Seventy-five (75) feet to the point of beginning.

United States Internal Revenue
Documentary Stamp - Two Dollars

TO HAVE AND TO HOLD the above granted and described premises unto the said Grantee its successors and assigns forever,

WITNESS our hands and seals this 4th day of June, 1923.

Signed and executed in presence of)

RUBY C. WHITTELSEY (SEAL)
GERTRUDE YELDHAM (SEAL)
ALBERTA L. GRAHAM (SEAL)

By MABEL E. SUMERLIN
their attorney in fact.

STATE OF CALIFORNIA,)
County of San Diego,) ss.

ON THIS 4th day of June A. D., 1923, before me, L. B. Strait, a Notary Public in and for the said County and State, residing therein duly commissioned and sworn, personally appeared MABEL E. SUMERLIN, known to me to be the person whose name is subscribed to the within Instrument, as the Attorney-in-Fact of RUBY C. WHITTELSEY, and GERTRUDE YELDHAM and

ALBERTA L. GRAHAM, and acknowledged to me that she subscribed the name of RUBY C. WHITTELSEY and GERTRUDE YELDHAM and ALBERTA L. GRAHAM, thereto as principal_ and her own name as Attorney-in-Fact.

IN WITNESS WHEREOF, I have hereunto set my hand and affixed my official seal the day and year in this certificate first above written.

(SEAL) L. B. STRAIT
Notary Public in and for said County and State.
RECORDED AT REQUEST OF Southern Title Guaranty Co. (Porteous) Jul 19 1923 At 9 o'clock A. M. In Book No. 943, Page 380 of Deeds. Records of San Diego County, Calif.
JOHN H. FERRY, County Recorder
By N. C. PARSONS, Deputy

I HEREBY CERTIFY that the above and foregoing is a full, true and correct copy of Grant Deed from Ruby C. Whittelsey et al to The City of San Diego, being Document No. 152998.
ALLEN H. WRIGHT
City Clerk of the City of San Diego, California

By Stiles M. Johnson Deputy

RIGHT OF WAY FROM THE CITY OF SAN DIEGO
TO SWEETWATER WATER CORPORATION

THE CITY OF SAN DIEGO, a municipal corporation, does hereby grant to SWEETWATER WATER CORPORATION, a California corporation, an easement for water-pipe line purposes over

A strip of land 30' wide over the following described triangular tract of land in 1/4 Sec. 73, of the National Ranch, in the County of San Diego, State of California, viz:
Beginning at the Southeast corner of the W.1/2 of the SW 1/4 of said 1/4 Sec. 73; thence Northerly along the East line of said W.1/2 543.96'; thence Southerly 553.08' to a point on the South line of said W.1/2 100' Westerly from said Southeast corner; thence Easterly 100' to the place of beginning. Also over a 30' right of way in 1/4 Sec. 85 as conveyed to the City of San Diego by deed dated January 27, 1915, recorded in Deed Book 672, Page 143.

The center line of said 30' strip herein conveyed is the Northerly line of a 50' road known as Bonita Road No. 7 as per Map by the San Diego County Highway Commission on file in the Supervisor's office of San Diego County, and is more particularly described as follows:

Beginning at a point on the East line of the W.1/2 of the SW 1/4 of 1/4 Sec. 73, Rancho de la Nacion, bearing N. 17°44' W. 278.18' from the Southeast corner of said W.1/2; said point being also on the Northerly line of said 50' County Road conveyed to the County of San Diego by Deed dated March 11, 1921, Deed Book 751, Page 180; thence Southwesterly along the Northerly line of said road thru the said W.1/2 of SW 1/4 of 1/4 Sec. 73, thru the SE 1/4 of SE 1/4 of 1/4 Sec. 84, and thru the N. 1/2 of NE 1/4 of 1/4 Sec. 85 as follows:
S. 55°38' W. 218.31' to the beginning of a curve having a radius bearing N. 34°22' W. 1975'; thence Southwesterly along the arc of said curve thru an angle of 4°23' for a distance of 151.1'; thence S. 60°1' W. 76.94' to the beginning of a curve having a radius bearing S. 29°59' E. 525'; thence Southwesterly along the arc of said curve thru an angle of 12°43' for a distance of 116.52'; thence S. 47°18' W. 394.35' to beginning of curve having a radius bearing N. 42°42' W. 975'; thence Southwesterly along the arc of said curve thru an angle of 4°45' for a distance of 80.83'; thence S. 52°3' W. 592.61' to the beginning of curve having a radius bearing N. 37°57' W. 275'; thence Southwest along the arc of said curve thru an angle of 18°50' for a distance of 90.39'; thence S. 70°55' W. 240.32' to the beginning of a curve having a radius bearing S. 19°7' E. 525'; thence Southwesterly along the arc of said curve 123.06' to its intersection with the West line of said NE 1/4 of 1/4 Sec. 85 bearing N. 17°32' West 1032.27' from the center line of 1/4 Sec. 85.

This conveyance is made subject to the right of the County of San Diego to those portions included in a 50' road conveyed by Deed dated June 28, 1916, Deed Book 500, Page 322.

It is understood, and made a condition of this grant and the continued use and enjoyment of said easement, that such easement shall be so exercised as not to injure the grantor or its pipe lines, now or hereafter located on or across said strip.
Dated Aug. 9th, 1923.

(SEAL) THE CITY OF SAN DIEGO
By JOHN L. BACON
Mayor
Attest ALLEN H. WRIGHT
City Clerk.

STATE OF CALIFORNIA,)
County of San Diego.) SS.

On this 9th day of Aug., 1923, before me, Fred W. Sick, a Notary Public in and for said County and State, personally appeared John L. Bacon known to me to be the Mayor, and Allen H. Wright known to me to be the Clerk, of the City of San Diego, the municipal corporation that executed the within instrument, known to me to be the persons who executed the within instrument on behalf of the corporation therein named, and acknowledged to me that such corporation executed the same.

(SEAL) FRED W. SICK
Notary Public in and for the County of San Diego,
State of California.

I HEREBY CERTIFY that the above and foregoing is a full, true and correct copy of Right of Way from The City of San Diego to Sweetwater Water Corporation, being Document No. 153142.

ALLEN H. WRIGHT
City Clerk of the City of San Diego, California
By Stiles M. Johnson Deputy

formerly Mary T. Greene,

By Stiles M. Johnson Deputy.

RIGHT OF WAY CONTRACT

We, Harry W. Omo and Grace W. Omo, formerly Grace E. Wright, husband and wife,
FOR AND IN CONSIDERATION of the benefits to accrue by the location and construc-
tion of a storm drain by the City of San Diego, California, through and across the property
hereinafter described, and in consideration of the sum of One Dollar (\$1.00), to us in hand
paid, the receipt whereof is hereby acknowledged, do hereby grant to the City of San Diego,
a municipal corporation in the County of San Diego, State of California, an easement and
right of way for the construction and maintenance of a storm drain through, along and across
all that certain real property, situate in the City of San Diego, County of San Diego, State
of California, particularly described as follows, to-wit:

A portion of lot 5, Block 11, Hoitt's Addition, according to Map thereof No. 29,
filed in the Office of the County Recorder of said San Diego County, California, being five
feet on each side of the following described center line:

Beginning at a point on the west line of Hoitt Street, distant 109.86 feet south
from the south line of I Street; thence southwesterly making an angle of 37 degrees 54
minutes with the west line of Hoitt Street, a distance of 51.61 feet to the south line of
said lot 5,

TO HAVE AND TO HOLD the above granted and described right of way unto the said City
of San Diego, its successors and assigns forever, as a right of way for a storm drain.

IN WITNESS WHEREOF we have hereunto set our hands and seals this 14th day of Febru-
ary, 1923.

HARRY W. OMO (SEAL)
GRACE W. OMO (SEAL)

STATE OF CALIFORNIA,)
County of San Diego,) ss.

ON THIS 14th day of February, 1923, before me, E. H. Brooks, a Notary Public in
and for the said County of San Diego, State of California, residing therein, duly, commis-
sioned and sworn, personally appeared Harry W. Omo and Grace W. Omo, formerly Grace E. Wright,
personally known to me to be the persons whose names are subscribed to the within instrument,
and they duly acknowledged to me that they executed the same.

IN WITNESS WHEREOF, I have hereunto set my hand and affixed my official seal, at
my office in the County of San Diego, the day and year in this certificate first above writ-
ten.

(SEAL) E. H. BROOKS
Notary Public in and for the County of San Diego,
State of California.

RECORDED AT REQUEST OF City Clerk Jul 24, 1923 At 10 Min. past 9 o'clock A. M.
In Book No. 946 Page 254 of Deeds Records of San Diego County, Calif.

JOHN H. FERRY, County Recorder
By N. C. PARSONS, Deputy

I HEREBY CERTIFY that the above and foregoing is a full, true and correct copy of
Right of Way Contract from Harry W. Omo et ux, to The City of San Diego, being Document No.
152484.

ALLEN H. WRIGHT
City Clerk of the City of San Diego, California

By Stiles M. Johnson Deputy

RIGHT OF WAY CONTRACT

I, R. A. McCrary, a single man,

FOR AND IN CONSIDERATION of the benefits to accrue by the location and construction
of a storm drain by the City of San Diego, California, through and across the property here-
inafter described, and in consideration of the sum of One Dollar (\$1.00), to me in hand paid,
the receipt whereof is hereby acknowledged, do hereby grant to the City of San Diego, a
municipal corporation in the County of San Diego, State of California, an easement and right
of way for the construction and maintenance of a storm drain through, along and across all
that certain real property, situate in the City of San Diego, County of San Diego, State of
California, particularly described as follows, to-wit:

A portion of Lots 1 and 2, Block 12, Hoitt's Addition, according to Map of New Sub-
division of Block 12, Hoitt's Addition, No. 554, filed in the Office of the County Recorder
of said county, being five (5) feet on each side of the following described center line:

Beginning at a point on the east line of Hoitt Street, distant 33.55 feet south
from the south line of I Street; thence northeasterly, making an angle of 37 degrees 54
minutes with the east line of Hoitt Street, a distance of 24.76 feet to a point; thence on
an angle to the right of 11 degrees 09 minutes 30 seconds, a distance of 27.12 feet to the
south line of I Street.

TO HAVE AND TO HOLD the above granted and described right of way unto the said City
of San Diego, its successors and assigns forever, as a right of way for a storm drain

IN WITNESS WHEREOF I have hereunto set my hand and seal this 19th day of December,
1922.

R. A. MCCRARY (SEAL)

STATE OF CALIFORNIA,)
County of San Diego,) ss.

ON THIS 19th day of December, 1922, before me, E. H. Brooks a Notary Public in and
for the said County of San Diego, State of California, residing therein, duly, commissioned
and sworn, personally appeared R. A. McCrary, personally known to me to be the person whose
name is subscribed to the within instrument, and he duly acknowledged to me that he executed
the same.

IN WITNESS WHEREOF, I have hereunto set my hand and affixed my official seal, at my
office in the County of San Diego, the day and year in this certificate first above written.

(SEAL) E. H. BROOKS
Notary Public in and for the County of San Diego,
State of California

RECORDED AT REQUEST OF City Clerk Jul 24, 1923 At 7 Min. past 9 o'clock A. M.
In Book No. 946, Page 249 of Deeds. Records of San Diego County, Calif.

JOHN H. FERRY, County Recorder
By N. C. PARSONS, Deputy

I HEREBY CERTIFY that the above and foregoing is a full, true and correct copy of
Right of Way Contract from R. A. McCrary to The City of San Diego, being Document No. 152486.

ALLEN H. WRIGHT
City Clerk of the City of San Diego, California

By Stiles M. Johnson Deputy

D E E D

We, Charles and F. A. Shurlock, husband and wife,
FOR AND IN CONSIDERATION of the benefits to accrue by the location, construction and maintenance of a sewer line through and across the property herein described, and in consideration of the sum of One Dollar (\$1.00) to us in hand paid, the receipt whereof is hereby acknowledged do hereby grant to the City of San Diego, a municipal corporation in the County of San Diego, State of California, an easement and right of way through, along and across all that certain real property situate in the City of San Diego, County of San Diego, State of California, particularly described as follows, to-wit:

Lot 5 and Lot 6, Block 13, Roseville, according to Map thereof filed in the Office of the County Recorder of San Diego County, California.

TO HAVE AND TO HOLD the above granted and described right of way unto the said grantee, its successors and assigns forever, as a right of way for a sewer pipe line.

The purpose of this easement and right of way is for the construction and maintenance of a private sewer lateral inside the property lines, it being understood that the City of San Diego is not to be held liable for any damage resulting from the construction and maintenance of sewer laterals over and across this easment.

IN WITNESS WHEREOF, we have hereunto set our hands and seals this 26th day of July 1923.

CHARLES SHURLOCK (SEAL)
F. A. SHURLOCK (SEAL)

STATE OF CALIFORNIA,)
County of San Diego,) ss.

ON THIS day of July, 1923, before me, E. H. Brooks, a Notary Public in and for the said County of San Diego, State of California, residing therein, duly commissioned and sworn, personally appeared Charles Shurlock and F. A. Shurlock, personally known to me to be the persons whose names are subscribed to the within instrument, and they duly acknowledged to me that they executed the same.

IN WITNESS WHEREOF, I have hereunto set my hand and affixed my official seal, at my office in the County of San Diego, the day and year in this certificate first above written.

E. H. BROOKS
Notary Public in and for the County of San Diego,
State of California.

(SEAL)

RECORDED AT REQUEST OF City Clerk Jul 31 1923 At 6 Min. past 11 o'clock A. M. In Book No. 957 Page 126 of Deeds, Records of San Diego County, Calif.

JOHN H. FERRY, County Recorder
By N. C. PARSONS, Deputy

I HEREBY CERTIFY that the above and foregoing is a full, true and correct copy of Deed from Charles Shurlock et ux, to The City of San Diego, being Document No. 152892.

ALIEN H. WRIGHT
City Clerk of the City of San Diego, California

By Stiles M. Johnson Deputy

ZELINDO BALDESSARI, A. BALDESSARI, and HENRY BALL, For and in consideration of the sum of One (\$1.00) Dollars, DO HEREBY GRANT to the CITY OF SAN DIEGO, a municipal corporation, ALL THAT REAL PROPERTY situated in the City of San Diego, County of San Diego, State of California, bounded and described as follows:

A portion of Pueblo Lot Thirteen Hundred Forty-five (1345) of the Pueblo Lands of San Diego, according to the Map thereof made by James Pascoe in the year 1870, on file in the office of the City Clerk of San Diego, California, described as follows:

Beginning at the point of intersection of the easterly boundary line of the City of San Diego with a line drawn parallel to and distant forty (40) feet north from the south line of Lot Twenty-one (21) of Carruthers's Addition, according to Map No. 27 on file in the office of the County Recorder of San Diego County, California; thence northwesterly on a straight line to the point of intersection of the north line of National Avenue with the east line of W. G. Werth's Addition, according to Map No. 409 on file in the office of the County Recorder of San Diego County, California; thence southerly along the east line of the said W. G. Werth's Addition to the south line of National Avenue; thence southeasterly on a straight line to the point of intersection of the easterly boundary line of the City of San Diego with a line drawn parallel to and distant forty (40) feet south from the north line of Lot Twenty-two (22) of the said Carruthers's Addition; thence northwesterly along the easterly boundary line of the City of San Diego to the point or place of beginning.

TO HAVE AND TO HOLD the above granted and described premises unto the said Grantee its successors and assigns forever.

WITNESS our hands and seals this 13th day of June 1923.

Signed and Executed in presence of)
ZELINDO BALDESSARI (SEAL)
A. BALDESSARI (SEAL)
HENRY BALL (SEAL)

STATE OF CALIFORNIA,)
County of Los Angeles,) ss.

On this 19th day of July, 1923 before me. J. L. Seery, a Notary Public in and for the County of Los Angeles, State of California, residing therein, duly commissioned and sworn, personally appeared Henry Ball known to me to be the person described in and whose name is subscribed to the foregoing instrument, and he acknowledged to me that he executed the same.

IN WITNESS WHEREOF, I have hereunto set my hand and affixed my official seal the day and year in this certificate first above written.

J. L. SEERY
Notary Public in and for the County of Los Angeles, State of California.

STATE OF CALIFORNIA)
County of San Diego) ss.

On this 30th day of June 1923 before me, F. L. Blanc a Notary Public in and for said County and State, personally appeared Zelindo Baldessari and A. Baldessari known to me to be the persons whose name are subscribed to the foregoing instrument, and acknowledged to me that they executed the same.

WITNESS my hand and Official Seal the day and year in this certificate first above written.

F. L. BLANC
Notary Public in and for the said County and State.

RECORDED AT REQUEST OF City Clerk Aug 11 1923 At 36 Min. past 9 o'clock A. M. In Book No. 943 Page 486 of Deeds. Records of San Diego County, Calif.

By JOHN H. FERRY, County Recorder
N. C. Parsons, Deputy

I HEREBY CERTIFY that the above and foregoing is a full, true and correct copy of Grant Deed from Zelindo Baldessari, A. Baldessari and Henry Ball, to The City of San Diego, being Document No. 152985.

ALLEN H. WRIGHT
City Clerk of the City of San Diego, California.

By Stiles M. Johnson Deputy

I, Martha M. Frost, For and in consideration of One Dollar, Do Hereby Grant to the City of San Diego, a Municipal Corporation, in the County of San Diego, State of California, ALL THAT REAL PROPERTY situated in the City of San Diego, County of San Diego, State of California, bounded and described as follows:

The Easterly 36.20 feet of the northerly 61 feet of Pueblo Lot 1800, of the Pueblo Lands of San Diego, according to Map thereof made by James Pascoe in the year 1870 and filed in the Office of the City Clerk of said City of San Diego.

TO HAVE AND TO HOLD the above granted and described premises unto the said grantee its successors and assigns, forever for street purposes; as and for a portion of Lamont Street

WITNESS my hand and seal this 25th day of July, 1923.

MARTHA M. FROST (SEAL)

STATE OF CALIFORNIA,)
County of San Diego,) ss.

On this 25th day of July, A. D. Nineteen Hundred and Twenty-three before me, E. H. Brooks, a Notary Public in and for said County, residing therein, duly commissioned and sworn, personally appeared Martha M. Frost, known to me to be the person described in and whose name is subscribed to the within instrument, and acknowledged to me that she executed the same.

IN WITNESS WHEREOF, I have hereunto set my hand and affixed my Official Seal, at my office, in the City of San Diego, County of San Diego, State of California, the day and year in this certificate first above written.

E. H. BROOKS

(SEAL) Notary Public in and for the County of San Diego, State of California.

RECORDED AT REQUEST OF City Clerk Aug 11, 1923 At 37 Min. past 9 o'clock A. M. In Book No. 943 Page 487 of Deeds. Records of San Diego County, Calif.

By JOHN H. FERRY, County Recorder
N. C. PARSONS, Deputy

I HEREBY CERTIFY that the above and foregoing is a full, true and correct copy of Grant Deed from Martha M. Frost, to The City of San Diego, being Document No. 152986.

ALLEN H. WRIGHT
City Clerk of the City of San Diego, California.

By Stiles M. Johnson Deputy

We, CARL C. KALAND and ANNA KALAND, his wife, and CLAUS MUNSTER and MARGARETHE MUNSTER, his wife, Grant to THE CITY OF SAN DIEGO, a municipal corporation,

An Easement and right of way for a public alley over all that certain fifteen (15) foot alley in Block 1 of Lee's Addition, in the City of San Diego, County of San Diego, State of California, according to the Map thereof No. 1092, filed in the office of the Recorder of said San Diego County October 16, 1907. The alley in said Block 1 was vacated and closed to public use by a Resolution of the Board of Supervisors of the County of San Diego made on January 2, 1912, and it is the purpose and intent of this easement to restore the public rights and easements in said alley as it existed before said vacation.

Witness our hands this 11th day of August 1923.

Signed and Executed in presence of)
H. E. Crane)

CARL C. KALAND
ANNA KALAND
CLAUS MUNSTER
MARGARETHE MUNSTER

STATE OF CALIFORNIA,)
County of San Diego,) ss.

On this 11th day of August 1923, before me, L. B. STRAIT a Notary Public in and for the said County of San Diego, State of California, residing therein, duly commissioned and sworn, personally appeared Carl C. Kaland and Anna Kaland, his wife, and Claus Munster and Margarethe Munster, his wife, personally known to me to be the persons whose names are subscribed to the within instrument, and they duly acknowledged to me that they executed the same.

IN WITNESS WHEREOF, I have hereunto set my hand and affixed my official seal at my office in the county of San Diego, the day and year in this certificate first above written.

L. B. STRAIT

(SEAL) Notary Public in and for the County of San Diego, State of California.

RECORDED AT REQUEST OF City Clerk Aug 23 1923 At 47 Min. past 10 o'clock A. M. In Book No. 957 Page 177 of Deeds, Records of San Diego County, Calif.

By JOHN H. FERRY, County Recorder
N. C. PARSONS, Deputy

I HEREBY CERTIFY that the above and foregoing is a full, true and correct copy of Grant Deed from Carl C. Kaland et al, to The City of San Diego, being Document No. 153159.

ALLEN H. WRIGHT
City Clerk of the City of San Diego, California

By Stiles M. Johnson Deputy

D E E D

I, Martha Susan Kuhl Hunter, FOR AND IN CONSIDERATION of the benefits to accrue by the location, construction and maintenance of a sewer and water line through and across the property herein described, and in consideration of the sum of One Dollar (\$1.00) to me in hand paid, the receipt whereof is hereby acknowledged, do hereby grant to the City of San Diego, a municipal corporation in the County of San Diego, State of California, an easement and right of way through, along and across all that certain real property situate in the City of San Diego, County of San Diego, State of California, particularly described as follows, to-wit:

Southeasterly 37½ feet of lot 5 and all lot 6, (including portion of street closed adjoining), Block 189, Middletown, according to Map thereof made by J. E. Jackson, and filed in the Office of the County Clerk of the County of San Diego, California.

TO HAVE AND TO HOLD the above granted and described right of way unto the said grantee, its successors and assigns forever, as a right of way for a sewer and water pipe line.

The purpose of this easement and right of way is for the construction and maintenance of a private sewer and water lateral inside the property lines, it being understood that the City of San Diego is not to be held liable for any damage resulting from the construction and maintenance of sewer and water laterals over and across this easment.

IN WITNESS WHEREOF, I have hereunto set my hand and seal this 8th day of August, 1923.

MARTHA SUSAN KUHL HUNTER (SEAL)

STATE OF CALIFORNIA,)
) ss.
County of San Diego,)

ON THIS 8th day of August, 1923, before me, E. H. Brooks a Notary Public in and for the said County of San Diego, State of California, residing therein, duly commissioned and sworn, personally appeared Martha Susan Kuhl Hunter personally known to me to be the person whose name is subscribed to the within instrument, and she duly acknowledged to me that she executed the same.

IN WITNESS WHEREOF, I have hereunto set my hand and affixed my official seal, at my office in the County of San Diego, the day and year in this certificate first above written.

E. H. BROOKS
Notary Public in and for the County of San Diego,
State of California

(SEAL)

RECORDED AT REQUEST OF City Clerk Aug. 23, 1923, At 46 Min. past 10 o'clock A. M.
In Book No. 946, Page 377 of Deeds, Records of San Diego County, Calif.

JOHN H. FERRY, County Recorder
By N. C. PARSONS, Deputy

I HEREBY CERTIFY that the above and foregoing is a full, true and correct copy of Deed from Martha Susan Kuhl Hunter, to The City of San Diego, being Document No. 153160.

ALLEN H. WRIGHT
City Clerk of the City of San Diego, California.

By Stiles M. Johnson Deputy.

D E E D

Alexander J. Cleland and Mary Jane Cleland, husband and wife, as joint tenants, FOR AND IN CONSIDERATION of the benefits to accrue by the location, construction and maintenance of a sewer line through and across the property herein described, and in consideration of the sum of One Dollar (\$1.00) to us in hand paid, the receipt whereof is hereby acknowledged, do hereby grant to the City of San Diego, a municipal corporation in the County of San Diego, State of California, an easement and right of way through, along and across all that certain real property situate in the City of San Diego County of San Diego, State of California, particularly described as follows, to-wit:

The South thirty-five feet (35 feet) of lots 1, 2 and 3, block 128, University Heights, according to Amended Map thereof filed in Lis Pendens Book 8, page 36, et seq., records of the Office of the County Recorder of San Diego County, California.

TO HAVE AND TO HOLD the above granted and described right of way unto the said grantee, its successors and assigns forever, as a right of way for a sewer pipe line.

The purpose of this easement and right of way is for the construction and maintenance of a private sewer lateral inside the property lines, it being understood that the City of San Diego is not to be held liable for any damage resulting from the construction and maintenance of sewer laterals over and across this easment.

IN WITNESS WHEREOF, we have hereunto set our hands and seals this 8th day of August, 1923.

ALEXANDER J. CLELAND (SEAL)
MARY JANE CLELAND (SEAL)

STATE OF CALIFORNIA,)
) ss.
County of San Diego,)

On this 8th day of August, 1923, before me, E. H. Brooks, a Notary Public in and for the said County of San Diego, State of California, residing therein, duly commissioned and sworn, personally appeared Alexander J. Cleland and Mary Jane Cleland, personally known to me to be the persons whose names are subscribed to the within instrument, and they duly acknowledged to me that they executed the same.

IN WITNESS WHEREOF, I have hereunto set my hand and affixed my official seal, at my office in the County of San Diego, the day and year in this certificate first above written.

E. H. BROOKS
Notary Public in and for the County of San Diego,
State of California.

(SEAL)

(See below)

I HEREBY CERTIFY that the above and foregoing is a full, true and correct copy of Deed from Alexander J. Cleland et ux, to The City of San Diego, being Document No. 153161.

ALLEN H. WRIGHT
City Clerk of the City of San Diego, California

By Stiles M. Johnson Deputy

RECORDED AT REQUEST OF City Clerk Aug 23, 1923, At 45 Min. past 10 o'clock A. M.
In Book No. 946, Page 375 of Deeds, Records of San Diego County, Calif.

JOHN H. FERRY, County Recorder
By N. C. PARSONS, Deputy

GRANT DEED

We, O. NELSON and CARRIE NELSON, husband and wife, of the City of San Diego, County of San Diego, State of California, For and in consideration of Ten (10) Dollars, DO HEREBY GRANT TO the City of San Diego, a Municipal Corporation, in the County of San Diego, State of California, ALL THAT REAL PROPERTY situated in the City of San Diego, County of San Diego, State of California, bounded and described as follows:

An undivided one-half interest in and to All that portion of lots one (1) and thirty-eight (38) in Block nineteen (19) of New San Diego, according to the Map thereof made by Gray and Johns, on file in the office of the Recorder of said San Diego County, lying above the line of the ordinary high tide of the waters of the Bay of San Diego, as said ordinary high tide line was determined, defined and bounded by the judgment of the Superior Court of the State of California, in and for the County of San Diego in that certain action entitled "The City of San Diego vs. Arrow Packing Company, a corporation, et als." (Civil Case #35473), and as said ordinary high tide line is shown on a Map thereof, being Miscellaneous Map No. 42, filed in the office of the Recorder of said San Diego County, December 14, 1922.

(Three United States Internal Revenue Documentary Stamps, each for One Dollar)

TO HAVE AND TO HOLD the above granted and described premises unto the said grantee, its successors and assigns, forever

WITNESS our hands and seals this 17th day of July, 1923.

O. NELSON (SEAL)
CARRIE NELSON (SEAL)

STATE OF CALIFORNIA,)
County of San Diego,) ss.

On this 17th day of July, A. D. Nineteen Hundred and Twenty-three before me, Geo. W. Bowler a Notary Public in and for said County, residing therein, duly commissioned and sworn, personally appeared O. NELSON and CARRIE NELSON, husband and wife, known to me to be the persons described in and whose names are subscribed to the within instrument, and acknowledged to me that they executed the same.

IN WITNESS WHEREOF, I have hereunto set my hand and affixed my Official Seal, at my office, in the City of San Diego, County of San Diego, State of California, the day and year in this certificate first above written.

GEO. W. BOWLER

(SEAL) Notary Public in and for the County of San Diego, State of California.

RECORDED AT REQUEST OF Southern Title Guaranty Co. (Porteous) Aug 14 1923 At 9 o'clock A. M. In Book No. 961 Page 95 of Deeds, Records of San Diego County, Calif.

JOHN H. FERRY, County Recorder
By N. C. PARSONS, Deputy

I HEREBY CERTIFY that the above and foregoing is a full, true and correct copy of Grant Deed from O. Nelson and Carrie Nelson, to The City of San Diego, being Document No. 153208.

ALLEN H. WRIGHT

City Clerk of the City of San Diego, California.

By Stiles M. Johnson Deputy

GRANT DEED

I, JESSIE L. SCHYDE, formerly JESSIE L. PATTERSON, and CHARLES F. SCHYDE, wife and husband, GRANT TO THE CITY OF SAN DIEGO, a municipal corporation, All that Real Property situated in the City of San Diego, County of San Diego, State of California, bounded and described as follows:

Lots One (1) to Four (4) inclusive in Block One Hundred Sixty-eight (168) of University Heights, according to the Amended Map thereof made by G. A. d'Hemecourt in Book 8, page 36, et seq. of Lis Pendens, in the office of the Recorder of said San Diego County.

(United States Internal Revenue Documentary Stamp, Two Dollars)

Witness our hands this 18th day of April, 1923.

Signed and Executed in presence of
H. E. CANE

JESSIE L. SCHYDE
CHARLES F. SCHYDE

STATE OF CALIFORNIA,)
County of San Diego,) ss.

On this 18th day of April, A. D. Nineteen Hundred and twenty-three before me, L. B. Strait, a Notary Public in and for said County and State, residing therein, duly commissioned and sworn, personally appeared JESSIE L. SCHYDE, formerly JESSIE L. PATTERSON, and CHARLES F. SCHYDE, wife and husband, known to me to be the persons described in and whose names are subscribed to the within instrument, and acknowledged to me that they executed the same.

In Witness Whereof, I have hereunto set my hand and affixed my Official Seal, at my office, in said County of San Diego, State of California, the day and year in this Certificate first above written.

(SEAL)

L. B. STRAIT

Notary Public in and for the County of San Diego, State of California.

RECORDED AT REQUEST OF Allen H. Wright Aug. 17, 1923 At 50 Min. past 10 o'clock A. M. In Book No. 961 Page 108 of Deeds, Records of San Diego County, Calif.

JOHN H. FERRY, County Recorder
By E. A. WOODARD, Deputy

I HEREBY CERTIFY that the above and foregoing is a full, true and correct copy of Grant Deed from Jessie L. Schyde, et al, to The City of San Diego, California, being Document No. 153259

ALLEN H. WRIGHT

City Clerk of the City of San Diego, California.

By Stiles M. Johnson Deputy.

QUITCLAIM DEED

I, Herbert R. Higgins, For and in consideration of One Dollar, Do Hereby Quitclaim to the City of San Diego, a Municipal Corporation, in the County of San Diego, State of California. All that Real Property situated in the City of San Diego, County of San Diego, State of California, bounded and described as follows:

Beginning at a point on the west line of West Hollywood, according to Map thereof No. 1551, filed in the Office of the County Recorder of San Diego County, California, distant 100.71 feet North 0 degrees 43 minutes East from the southwest corner of said West Hollywood; thence westerly on a curve to the right having a radius of 150 feet, through a central angle of 9 degrees 43 minutes 45 seconds, a distance of 25.48 feet to a point; thence North 88 degrees 41 minutes West, a distance of 78.24 feet to a point; thence South 76 degrees 29 minutes West, a distance of 387.96 feet to a point; thence North 79 degrees 44 minutes East, a distance of 493.29 feet to the point or place of beginning; being a strip of land in Lot 16, Rancho Mission of San Diego, according to Partition Map thereof filed in the Office of the County Clerk of San Diego County, California, January 14, 1886; Said strip of land being particularly shown on Plat 673-B, on file in the Office of the City Engineer of said City.

TO HAVE AND TO HOLD the above granted and described premises unto the said grantee, its successors and assigns, forever for street purposes;

WITNESS my hand and seal this 14th day of July 1923

HERBERT R. HIGGINS (SEAL)

STATE OF CALIFORNIA,)
County of San Diego,) ss.

On this 14th day of July, A. D. Nineteen Hundred and twenty-three before me, E. H. Brooks, a Notary Public in and for said County, residing therein, duly commissioned and sworn, personally appeared Herbert R. Higgins, known to me to be the person described in and whose name is subscribed to the within instrument, and acknowledged to me that he executed the same.

IN WITNESS WHEREOF, I have hereunto set my hand and affixed my Official Seal, at my office, in the City of San Diego, County of San Diego, State of California, the day and year in this certificate first above written.

E. H. BROOKS

Notary Public in and for the County of San Diego,
State of California.

(SEAL)

RECORDED AT REQUEST OF City Clerk Aug 28 1923 At 15 Min. past 1 o'clock P. M.
In Book No. 909, Page 415 of Deeds, Records of San Diego County, Calif.

JOHN H. FERRY, County Recorder
By N. C. PARSONS, Deputy

I HEREBY CERTIFY that the above and foregoing is a full, true and correct copy of Quitclaim Deed from Herbert R. Higgins, to The City of San Diego, California, being Document No. 153239.

ALLEN H. WRIGHT

City Clerk of the City of San Diego, California

By Stiles M. Johnson Deputy

D E E D

I, Mary Elizabeth Jones, For and in Consideration of the benefits to accrue by the location, construction and maintenance of a sewer line through and across the property herein described, and in consideration of the sum of One Dollar (\$1.00) to me in hand paid, the receipt whereof is hereby acknowledged, do hereby grant to the City of San Diego, a municipal corporation in the County of San Diego, State of California, an easement and right of way through, along and across all that certain real property situate in the City of San Diego, County of San Diego, State of California, particularly described as follows, to-wit:

The East Eight (8) feet of the North seventy-five (75) feet of Lot 4, Block 236, University Heights, according to Amended Map thereof by G. A. d'Hemecourt, filed in his pendens Book 8, at page 36, et seq., records of the Office of the County Recorder of San Diego County, California.

TO HAVE AND TO HOLD the above granted and described right of way unto the said grantee, its successors and assigns forever, as a right of way for a sewer pipe line.

The purpose of this easement and right of way is for the construction and maintenance of a private sewer lateral inside the property lines, it being understood that the City of San Diego is not to be held liable for any damage resulting from the construction and maintenance of sewer laterals over and across this easement.

IN WITNESS WHEREOF, I have hereunto set my hand and seal this 13th day of August, 1923.

MARY ELIZABETH JONES (SEAL)

STATE OF CALIFORNIA,)
County of San Diego,) ss.

On this 13th day of August, 1923, before me, A. T. Crane a Notary Public in and for the said County of San Diego, State of California, residing therein, duly commissioned and sworn, personally appeared Mary Elizabeth Jones, personally known to me to be the person whose name is subscribed to the within instrument, and she duly acknowledged to me that she executed the same.

IN WITNESS WHEREOF, I have hereunto set my hand and affixed my official seal, at my office in the County of San Diego, the day and year in this certificate first above written.

A. T. CRANE

Notary Public in and for the County of San Diego,
State of California.

(SEAL)

RECORDED AT REQUEST OF City Clerk Aug 28 1923 At 16 Min. past 1 o'clock P. M.
In Book No. 958, Page 240 of deeds, Records of San Diego County, Calif.

JOHN H. FERRY, County Recorder
By N. C. PARSONS, Deputy

I HEREBY CERTIFY that the above and foregoing is a full, true and correct copy of Deed from Mary Elizabeth Jones, to The City of San Diego, being Document No. 153267.

ALLEN H. WRIGHT

City Clerk of the City of San Diego, California.

By Stiles M. Johnson Deputy.

D E E D

We, O. D. Hurley and Ida C. Hurley, husband and wife, For and in Consideration of the benefits to accrue by the location, construction and maintenance of a sewer line through and across the property herein described; and in consideration of the sum of One Dollar (\$1.00) to us in hand paid, the receipt whereof is hereby acknowledged, do hereby grant to the City of San Diego, a municipal corporation in the County of San Diego, State of California, an easement and right of way through, along and across all that certain real property situate in the City of San Diego, County of San Diego, State of California, particularly described as follows, to-wit:

Fractional Lot 36, Block 9, Frary Heights, according to Map thereof No. 940, filed in the Office of the County Recorder of San Diego County, California.

TO HAVE AND TO HOLD the above granted and described right of way unto the said grantee, its successors and assigns forever, as a right of way for a sewer pipe line.

The purpose of this easement and right of way is for the construction and maintenance of a private sewer lateral inside the property lines, it being understood that the City of San Diego is not to be held liable for any damage resulting from the construction and maintenance of sewer laterals over and across this easment.

IN WITNESS WHEREOF, we have hereunto set our hands and seals this 21st day of August 1923.

O. D. HURLEY (SEAL)
IDA C. HURLEY (SEAL)

STATE OF CALIFORNIA,)
) ss.
County of San Diego,)

On this 21st day of August, 1923, before me, E. H. Brooks, a Notary Public in and for the said County of San Diego, State of California, residing therein, duly commissioned and sworn, personally appeared O. D. Hurley and Ida C. Hurley, personally known to me to be the persons whose names are subscribed to the within instrument, and they duly acknowledged to me that they executed the same.

IN WITNESS WHEREOF, I have hereunto set my hand and affixed my official seal, at my office in the County of San Diego, the day and year in this certificate first above written.

(SEAL) E. H. BROOKS
Notary Public in and for the County of San Diego,
State of California.

RECORDED AT REQUEST OF City Clerk Aug 28, 1923 At 17 Min. past 1 o'clock P. M.
In Book No. 958 Page 242 of deeds, Records of San Diego County, Calif.

JOHN H. FERRY, County Recorder
By N. C. PARSONS, Deputy

I HEREBY CERTIFY that the above and foregoing is a full, true and correct copy of Deed from O. D. Hurley, et ux, to The City of San Diego, being Document No. 153422.

ALLEN H. WRIGHT

City Clerk of the City of San Diego, California.

By Stiles M. Johnson Deputy

D E E D

I, Grace Rood Rueda, For and in Consideration of the benefits to accrue by the location, construction and maintenance of a sewer line through and across the property herein described, and in consideration of the sum of One Dollar (\$1.00) to me in hand paid, the receipt whereof is hereby acknowledged, do hereby grant to the City of San Diego, a municipal corporation in the County of San Diego, State of California, an easement and right of way through, along and across all that certain real property situate in the City of San Diego, County of San Diego, State of California, particularly described as follows, to-wit:

The South 40 feet of Lots 47 and 48, Block 129, Mannasse & Schiller's Subdivision of Pueblo Lot 1157, according to Map thereof No. 209, filed in the Office of the County Recorder of San Diego County, California.

TO HAVE AND TO HOLD the above granted and described right of way unto the said grantee, its successors and assigns forever, as a right of way for a sewer pipe line.

The purpose of this easement and right of way is for the construction and maintenance of a private sewer lateral inside the property lines, it being understood that the City of San Diego is not to be held liable for any damage resulting from the construction and maintenance of sewer laterals over and across this easment.

IN WITNESS WHEREOF, I have hereunto set my hand and seal this 27th day of August, 1923.

GRACE ROOD RUEDA (SEAL)

STATE OF CALIFORNIA,)
) ss.
County of San Diego,)

On this 27th day of August, 1923, before me, E. H. Brooks, a Notary Public in and for the said County of San Diego, State of California, residing therein, duly commissioned and sworn, personally appeared Grace Rood Rueda, personally known to me to be the person whose name is subscribed to the within instrument, and she duly acknowledged to me that she executed the same.

IN WITNESS WHEREOF, I have hereunto set my hand and affixed my official seal, at my office in the County of San Diego, the day and year in this certificate first above written.

(SEAL) E. H. BROOKS
Notary Public in and for the County of San Diego,
State of California

RECORDED AT REQUEST OF City Clerk Sep 19 1923 At 20 Min. past 11 o'clock A. M.
In Book No. 909, Page 494, of Deeds. Records of San Diego County, Calif.

JOHN H. FERRY, County Recorder
By N. C. PARSONS, Deputy

I HEREBY CERTIFY that the above and foregoing is a full, true and correct copy of Deed from Grace Rood Rueda, to The City of San Diego, being Document No. 153485.

ALLEN H. WRIGHT

City Clerk of the City of San Diego, California.

By Stiles M. Johnson Deputy

D E E D

We, Jonathan Wm. Carlstrom and Kate Carlstrom, husband and wife, For and in Consideration of the benefits to accrue by the location, construction and maintenance of a sewer line through and across the property herein described, and in consideration of the sum of One Dollar (\$1.00) to us in hand paid, the receipt whereof is hereby acknowledged, do hereby grant to the City of San Diego, a municipal corporation in the County of San Diego, State of California, an easement and right of way through, along and across all that certain real property situate in the City of San Diego, County of San Diego, State of California, particularly described as follows, to-wit:

Lot 23, block 5, Park Addition, according to Map thereof filed in Suit No. 19544, of the Superior Court of the County of San Diego, California, entitled William J. Baker vs. Board of Park Commissioners, et al., filed January 25th, 1915.

TO HAVE AND TO HOLD the above granted and described right of way unto the said grantee, its successors and assigns forever, as a right of way for a sewer pipe line.

The purpose of this easement and right of way is for the construction and maintenance of a private sewer lateral inside the property lines, it being understood that the City of San Diego is not to be held liable for any damage resulting from the construction and maintenance of sewer laterals over and across this easment.

IN WITNESS WHEREOF, we have hereunto set our hands and seals this 27 day of August 1923.

JONATHAN WM. CARLSTROM (SEAL)
KATE CARLSTROM (SEAL)

GENERAL ACKNOWLEDGMENT

STATE OF CALIFORNIA,)
County of San Diego,) ss.

On this 27 day of August A. D. 1923, before me, P.A. Nauman a Notary Public in and for the said County of San Diego, State of California, residing therein, duly commissioned and sworn, personally appeared Jonathan Wm. Carlstrom and Kate Carlstrom personally known to me to be the persons whose names are subscribed to the within Instrument, and they duly acknowledged to me that they executed the same.

IN WITNESS WHEREOF, I have hereunto set my hand and affixed my official seal at my office in the County of San Diego, the day and year in this certificate first above written.

(SEAL) P. A. NAUMAN
Notary Public in and for the County of San Diego,
State of California
My Commission Expires Feb. 21 1926

RECORDED AT REQUEST OF City Clerk Sep. 19 1923 At 21 Min. past 11 o'clock A. M.
In Book No. 946 Page 414 of Deeds Records of San Diego County, Calif.

JOHN H. FERRY, County Recorder
By N. C. PARSONS, Deputy

I HEREBY CERTIFY that the above and foregoing is a full, true and correct copy of Deed from Jonathan Wm. Carlstrom et ux to The City of San Diego, being Document No. 153852.

ALLEN H. WRIGHT
City Clerk of the City of San Diego, California

By Stiles M. Johnson Deputy

GRANT DEED

We, Alice May Trask and Stella G. Trask, also known as Stella Gertrude Trask, For and in consideration of One thousand one hundred seven and 80/100 (1,107.80) Dollars, Do Hereby Grant to the City of San Diego, a Municipal Corporation, in the County of San Diego, State of California, All that Real Property situated in the City of San Diego, County of San Diego, State of California, bounded and described as follows:

Commencing at the northeast corner of lot L, block seven (7), N. W. Hensley's Addition, according to the officail map thereof on file in the office of the County Recorder of San Diego County, California; thence south along the east line of said lot to the southeast corner thereof; thence west along the south line of said lot a distance of 57.89 feet; thence northerly to a point on the north line of said lot distant 57.47 feet west from the northeast corner thereof; thence east along the north line of said lot a distance of 57.47 feet to the point or place of beginning.

To Have and to Hold the above granted and described premises unto the said grantee, its successors and assigns, forever.

Witness our hands and seals this 7th day of September, 1923

Documentary Stamp \$1.00
Documentary Stamp 50 cents
STELLA G. TRASK (SEAL)
ALICE MAY TRASK (SEAL)

STATE OF CALIFORNIA,)
County of Alameda,) ss.

On this Seventh day of September, A. D. Nineteen Hundred and Twenty-three before me, DORIS E. SMILEY a Notary Public in and for said County, residing therein, duly commissioned and sworn, personally appeared Alice May Trask and Stella G. Trask, also known as Stella Gertrude Trask, known to me to be the persons described in and whose names are subscribed to the within instrument, and acknowledged to me that they executed the same.

IN WITNESS WHEREOF, I have hereunto set my hand and affixed my Official Seal, at my office in the County of Alameda, State of California, the day and year in this certificate first above written.

(SEAL) DORIS E. SMILEY
Notary Public in and for the County of Alameda,
State of California.

RECORDED AT REQUEST OF City Clerk Sep 19 1923 At 22 Min. past 11 o'clock A. M.
In Book No. 946 Page 416 of Deeds, Records of San Diego County, Calif.

JOHN H. FERRY, County Recorder
By N. C. PARSONS, Deputy

I HEREBY CERTIFY that the above and foregoing is a full, true and correct copy of Grant Deed from Alice May Trask and Stella G. Trask to The City of San Diego, being Document No. 153855-1/2.

ALLEN H. WRIGHT
City Clerk of the City of San Diego, California

By Stiles M. Johnson Deputy

G R A N T D E E D

WILLIAM R. BIGGS, a single man, of the City of San Diego, California, For and in consideration of the sum of Ten (10) DOLLARS, Does Hereby Grant to the City of San Diego, a Municipal Corporation, All that Real Property situated in the City of San Diego, County of San Diego, State of California, bounded and described as follows:

Lots Seven and Eight in Block One Hundred Sixty-eight (168) of University Heights, in the City of San Diego, County of San Diego, State of California, according to amended map thereof made by G. A. D'Hemecourt, in Book 8, page 36, et seq., of Lis Pendens, in the office of the Recorder of said San Diego County.

TO HAVE AND TO HOLD the above granted and described premises unto the said grantee, its successors and assigns forever;

WITNESS my hand and seal this 6th day of September, 1923.

(Documentary Stamp--1 Dollar)

WILLIAM R. BIGGS (SEAL)

STATE OF CALIFORNIA,)
) ss.
County of San Diego,)

On this 6th day of September A. D. Nineteen Hundred and Twenty-three before me, Arthur F. H. Wright, a Notary Public in and for said County, residing therein, duly commissioned and sworn, personally appeared William R. Biggs known to me to be the person described in and whose name is subscribed to the within instrument, and acknowledged to me that he executed the same.

IN WITNESS WHEREOF, I have hereunto set my hand and affixed my Official Seal, at my office, in the City of San Diego, County of San Diego, State of California, the day and year in this certificate first above written.

ARTHUR F. H. WRIGHT

Notary Public in and for the County of San Diego,
State of California.

(SEAL)

RECORDED AT REQUEST OF City Clerk Sep. 27, 1923 At 10 Min. past 10 o'clock A. M.,
In Book No. 947, Page 288 of Deeds, Records of San Diego County, Calif.

JOHN H. FERRY, County Recorder

By N. C. PARSONS, Deputy

I HEREBY CERTIFY that the above and foregoing is a full, true and correct copy of Grant Deed from William R. Biggs to The City of San Diego, being Document No. 153647.

ALLEN H. WRIGHT

City Clerk of the City of San Diego, California

By Stiles M. Johnson Deputy

D E E D

We, D. M. Reedy and Ida E. Reedy, husband and wife, For and in Consideration of the benefits to accrue by the location, construction and maintenance of a sewer line through and across the property herein described, and in consideration of the sum of One Dollar (\$1.00) to us in hand paid, the receipt whereof is hereby acknowledged, do hereby grant to the City of San Diego, a municipal corporation in the County of San Diego, State of California, an easement and right of way through, along and across all that certain real property situate in the City of San Diego, County of San Diego, State of California, particularly described as follows, to-wit:

The North 31 feet of the South 70 feet of Block 225¹/₂, University Heights, according to Amended Map thereof by G. A. d'Hemecourt filed in Lis Pendens Book 8, at page 36 et seq., Records of the County Recorder of San Diego County, California.

TO HAVE AND TO HOLD the above granted and described right of way unto the said grantee, its successors and assigns forever, as a right of way for a sewer pipe line.

The purpose of this easement and right of way is for the construction and maintenance of a private sewer lateral inside the property lines, it being understood that the City of San Diego is not to be held liable for any damage resulting from the construction and maintenance of sewer laterals over and across this easment.

IN WITNESS WHEREOF, we have hereunto set our hands and seals this 5th day of September 1923

D. M. REEDY (SEAL)

IDA E. REEDY (SEAL)

STATE OF CALIFORNIA,)
) ss.
County of San Diego,)

On this 5th day of September, 1923, before me, E. H. Brooks, a Notary Public in and for the said County of San Diego, State of California, residing therein, duly commissioned and sworn, personally appeared D. M. Reedy and Ida E. Reedy personally known to me to be the persons whose names are subscribed to the within instrument, and they duly acknowledged to me that they executed the same.

IN WITNESS WHEREOF, I have hereunto set my hand and affixed my official seal, at my office in the County of San Diego, the day and year in this certificate first above written.

E. H. BROOKS

Notary Public in and for the County of San Diego,
State of California

RECORDED AT REQUEST OF City Clerk Oct 9, 1923, At 3 o'clock P. M. In Book No. 962, Page 512 of Deeds, Records of San Diego County, Calif.

JOHN H. FERRY, County Recorder

By N. C. PARSONS, Deputy

I HEREBY CERTIFY that the above and foregoing is a full, true and correct copy of Deed from D. M. Reedy et ux to The City of San Diego, being Document No. 153898.

ALLEN H. WRIGHT

City Clerk of the City of San Diego, California

By Stiles M. Johnson Deputy

D E E D

I, Arthur T. Welcome, For and in Consideration of the benefits to accrue by the location, construction and maintenance of a sewer line through and across the property herein described, and in consideration of the sum of One Dollar (\$1.00) to me in hand paid, the receipt whereof is hereby acknowledged does hereby grant to the City of San Diego, a municipal corporation in the County of San Diego, State of California, an easement and right of way through, along and across all that certain real property situate in the City of San Diego, County of San Diego, State of California, particularly described as follows, to-wit:

The South Fifty-five (55) Feet of Lots Eleven (11) and Twelve (12) In Block One Hundred-Sixteen (116) of University Heights according to the ammended map thereof made by G. A. d'Hemecourt and recorded in the office of the County Recorder, in book 8, page 36 et seq.

Lis Pendens in the office of the County Recorder of said San Diego County.
TO HAVE AND TO HOLD the above granted and described right of way unto the said grantee, its successors and assigns forever, as a right of way for a sewer pipe line.
The purpose of this easement and right of way is for the construction and maintenance of a private sewer lateral inside the property lines, it being understood that the City of San Diego is not to be held liable for any damage resulting from the construction and maintenance of sewer laterals over and across this easment.
IN WITNESS WHEREOF, I have hereunto set my hand and seal this 16th day of August 1923.

ARTHUR T. WELCOME (SEAL)

STATE OF CALIFORNIA,)
County of San Diego,) ss.

On this 16th day of August, 1923, before me, Chas. Hatton, a Notary Public in and for the said County of San Diego, State of California, residing therein, duly, commissioned and sworn, personally appeared Arthur T. Welcome, personally known to me to be the person whose name is subscribed to the within instrument, and he duly acknowledged to me that he executed the same.

IN WITNESS WHEREOF, I have hereunto set my hand and affixed my official seal, at my office in the County of San Diego, the day and year in this certificate first above written.

CHAS. HATTON

(SEAL) Notary Public in and for the County of San Diego, State of California.

My Commission expires March 20, 1927.

RECORDED AT REQUEST OF City Clerk Oct 9, 1923 At 3 o'clock P. M. In Book No. 962 Page 316 of Deeds, Records of San Diego County, Calif.

JOHN H. FERRY, County Recorder

By N. C. PARSONS, Deputy

I HEREBY CERTIFY that the above and foregoing is a full, true and correct copy of Deed from Arthur T. Welcome to The City of San Diego, being Document No. 153899.

ALLEN H. WRIGHT

City Clerk of the City of San Diego, California

By Stiles M. Johnson Deputy

D E E D

I, John C. Cordrey For and in Consideration of the benefits to accrue by the location, construction and maintenance of a sewer line through and across the property herein described, and in consideration of the sum of One Dollar (\$1.00) to me in hand paid the receipt whereof is hereby acknowledged, do hereby grant to the City of San Diego, a municipal corporation in the County of San Diego, State of California, an easement and right of way through, along and across all that certain real property situate in the City of San Diego, County of San Diego, State of California, particularly described as follows, to-wit:

North Forty (40) Feet of Lots Twenty-eight (28) Twenty-nine (29) and Thirty (30) all in Block One Hundred-thirteen (113) of University Heights, according to the amended map thereof made by G. A. d'Hemecourt, and recorded in book 8, page 36 et seq., of Lis Pendens in the office of the County Recorder of said San Diego County.

TO HAVE AND TO HOLD the above granted and described right of way unto the said grantee, its successors and assigns forever, as a right of way for a sewer pipe line.

The purpose of this easement and right of way is for the construction and maintenance of a private sewer lateral inside the property lines, it being understood that the City of San Diego is not to be held liable for any damage resulting from the construction and maintenance of sewer laterals over and across this easment.

IN WITNESS WHEREOF, I have hereunto set my hand and seal this 20th day of August 1923.

JOHN C. CORDREY (SEAL)

STATE OF CALIFORNIA,)
County of San Diego,) ss.

On this 20th day of August A. D., 1923, before me, Frank S. Whitney a Notary Public in and for the said County of San Diego, State of California, residing therein, duly commissioned and sworn, personally appeared John C. Cordrey personally known to me to be the person whose name is subscribed to the within Instrument, and he duly acknowledged to me that he executed the same.

IN WITNESS WHEREOF, I have hereunto set my hand and affixed my official seal at my office in the County of San Diego, the day and year in this certificate first above written.

FRANK S. WHITNEY

(SEAL) Notary Public in and for the County of San Diego, State of California.

My Commission Expires, Aug. 1, 1926

RECORDED AT REQUEST OF City Clerk Oct. 9, 1923 At 9 o'clock A. M., In Book No. 971, Page 77, of Deeds, Records of San Diego County, Calif.

JOHN H. FERRY, County Recorder

By N. C. PARSONS, Deputy

I HEREBY CERTIFY that the above and foregoing is a full, true and correct copy of Deed from John C. Cordrey to The City of San Diego, being Document No. 153900.

ALLEN H. WRIGHT

City Clerk of the City of San Diego, California.

By Stiles M. Johnson Deputy

D E E D

We, A B. Griffin and Ada K. Griffin, of San Diego City and County, California For and in Consideration of the benefits to accrue by the location, construction and maintenance of sewer lines through and across the property herein described, and in consideration of the sum of One Dollar (\$1.00) to us in hand paid, the receipt whereof is hereby acknowledged, do hereby grant to the City of San Diego, a municipal corporation in the County of San Diego, State of California, an easement and right of way through, along and across all that certain real property situate in the City of San Diego, County of San Diego, State of California, particularly described as follows, to-wit: the east sixty-five (65) feet of lots Twenty-one (21) and Twenty-two (22) also permit for the construction of four (4) separate sewer laterals on any portion of Lot Twenty-three (23) in Block One Hundred and Seventy (170) of University Heights Addition, in the City of San Diego, County of San Diego, State of California, U. S. A.

To Have and to Hold the above granted and described rights of way unto the said grantee, its successors and assigns forever, as a right of way for sewer pipe lines.

The purpose of these easements and rights of way are for the construction and maintenance of private sewer laterals inside the property lines, it being understood that the City

of San Diego is not to be held liable for any damage resulting from the construction and maintenance of sewer laterals over and across these easements.

IN WITNESS WHEREOF, A. B. Griffin and Ada K. Griffin have hereunto set their hands and seals this 4th day of September 1923.

A. B. GRIFFIN (SEAL)
ADA K. GRIFFIN (SEAL)

STATE OF CALIFORNIA,)
) ss.
County of San Diego,)

On this 4th day of September A. D., 1923, before me, Albert C. O'Neill a Notary Public in and for the said County of San Diego, State of California, residing therein, duly commissioned and sworn, personally appeared A. B. Griffin and Ada K. Griffin known to me to be the persons whose name are subscribed to the within instrument, and they duly acknowledged to me that they executed the same.

IN WITNESS WHEREOF, I have hereunto set my hand and affixed my official seal, at my office in the County of San Diego, the day and year in this certificate first above written.

ALBERT C. O'NEALL

(SEAL) Notary Public in and for San Diego County, State of California.
My Commission expires October 31st 1926.

RECORDED AT REQUEST OF City Clerk Oct 9, 1923 At 9 o'clock A. M. In Book No. 961
Page 203 of Deeds, Records of San Diego County, Calif.

JOHN H. FERRY, County Recorder
By N. C. PARSONS, Deputy

I HEREBY CERTIFY that the above and foregoing is a full, true and correct copy of Deed from A. B. Griffin and Ada K. Griffin to The City of San Diego, being Document No. 153901.

ALLEN H. WRIGHT

City Clerk of the City of San Diego, California

By Stiles M. Johnson Deputy

D E E D

We, Harry F. Coyle and Hilda A. Coyle, husband and wife, For and in Consideration of the benefits to accrue by the location, construction and maintenance of a sewer line through and across the property herein described, and in consideration of the sum of One Dollar (\$1.00) to us in hand paid, the receipt whereof is hereby acknowledged, to hereby grant to the City of San Diego, a municipal corporation in the County of San Diego, State of California, an easement and right of way through, along and across all that certain real property situate in the City of San Diego, County of San Diego, State of California, particularly described as follows, to-wit:

East forty (E. 40) feet of Lots 21, 22, 23 and 24, block G, University Heights, according to Map of Subdivision of Pueblo Lot 1113, No. 951, filed in the Office of the County Recorder of San Diego County, California.

TO HAVE AND TO HOLD the above granted and described right of way unto the said grantee, its successors and assigns forever, as a right of way for a sewer pipe line.

The purpose of this easement and right of way is for the construction and maintenance of a private sewer lateral inside the property lines, it being understood that the City of San Diego is not to be held liable for any damage resulting from the construction and maintenance of sewer laterals over and across this easement.

IN WITNESS WHEREOF, we have hereunto set our hands and seals this 5th day of September, 1923.

HARRY F. COYLE (SEAL)
HILDA A. COYLE (SEAL)

STATE OF CALIFORNIA,)
) ss.
County of San Diego,)

On this 5th day of September, 1923, before me, E. H. Brooks, a Notary Public in and for the said County of San Diego, State of California, residing therein, duly commissioned and sworn, personally appeared Harry F. Coyle and Hilda A. Coyle, personally known to me to be the persons whose names are subscribed to the within instrument, and they duly acknowledged to me that they executed the same.

IN WITNESS WHEREOF, I have hereunto set my hand and affixed my official seal, at my office in the County of San Diego, the day and year in this certificate first above written.

E. H. BROOKS

(SEAL) Notary Public in and for the County of San Diego, State of California

RECORDED AT REQUEST OF City Clerk Oct 9, 1923 At 3 o'clock P. M. In Book No. 961
Page 201 of Deeds Records of San Diego County, Calif.

JOHN H. FERRY, County Recorder
By N. C. PARSONS, Deputy

I HEREBY CERTIFY that the above and foregoing is a full, true and correct copy of Deed from Harry F. Coyle et ux to The City of San Diego, being Document No. 153902.

ALLEN H. WRIGHT

City Clerk of the City of San Diego, California

By Stiles M. Johnson Deputy

D E E D

I, T. F. Gully For and in Consideration of the benefits to accrue by the location, construction and maintenance of a sewer line through and across the property herein described, and in consideration of the sum of One Dollar (\$1.00) to me in hand paid, the receipt whereof is hereby acknowledged, do hereby grant to the City of San Diego, a municipal corporation in the County of San Diego, State of California, an easement and right of way through, along and across all that certain real property situate in the City of San Diego, County of San Diego, State of California, particularly described as follows, to-wit:

The easterly fifty (50) feet of Lot One (1) Block "K" of Altadena

TO HAVE AND TO HOLD the above granted and described right of way unto the said grantee, its successors and assigns forever, as a right of way for a sewer pipe line.

The purpose of this easement and right of way is for the construction and maintenance of a private sewer lateral inside the property lines, it being understood that the City of San Diego is not to be held liable for any damage resulting from the construction and maintenance of sewer laterals over and across this easement.

IN WITNESS WHEREOF, I have hereunto set my hand and seal this 8th day of September 1923

T. F. GULLY (SEAL)

STATE OF CALIFORNIA,)
County of San Diego) ss.

On this 8th day of September A. D., 1923, before me, Fred W. Sick a Notary Public in and for the said County of San Diego, State of California, residing therein, duly commissioned and sworn, personally appeared T. F. Gully personally known to me to be the person whose name is subscribed to the within Instrument, and he duly acknowledged to me that he executed the same.

IN WITNESS WHEREOF, I have hereunto set my hand and affixed my official seal at my office in the County of San Diego, the day and year in this certificate first above written.

(SEAL) FRED W. SICK
Notary Public in and for the County of San Diego,
State of California

RECORDED AT REQUEST OF City Clerk Oct 9, 1923 At 3 o'clock A. M., In Book No. 961
Page 204 of Deeds, Records of San Diego County, Calif.

JOHN H. FERRY, County Recorder
By N. C. PARSONS, Deputy
I HEREBY CERTIFY that the above and foregoing is a full, true and correct copy of
Deed from T. F. Gulley to The City of San Diego, being Document No. 153903.

ALLEN H. WRIGHT
City Clerk of the City of San Diego, California

By Stiles M. Johnson Deputy

D E E D

We, Roy R. White and Ora L. White, husband and wife, For and in Consideration of the benefits to accrue by the location, construction and maintenance of a sewer line through and across the property herein described, and in consideration of the sum of One Dollar (\$1.00) to us in hand paid, the receipt whereof is hereby acknowledged, do hereby grant to the City of San Diego, a municipal corporation in the County of San Diego, State of California, an easement and right of way through, along and across all that certain real property situate in the City of San Diego, County of San Diego, State of California, particularly described as follows, to-wit:

West 80 feet of Lot '26, Block 164, University Heights, according to Amended Map thereof by G. A. d'Hemecourt, filed in lis pendens Book 8, at page 36 et seq., records of the Office of the County Recorder of San Diego County, California.

TO HAVE AND TO HOLD the above granted and described right of way unto the said grantee, its successors and assigns forever, as a right of way for a sewer pipe line.

The purpose of this easement and right of way is for the construction and maintenance of a private sewer lateral inside the property lines, it being understood that the City of San Diego is not to be held liable for any damage resulting from the construction and maintenance of sewer laterals over and across this easment.

IN WITNESS WHEREOF, we have hereunto set our hands and seals this 13th day of September 1923.

ROY R. WHITE (SEAL)
ORA L. WHITE (SEAL)

STATE OF CALIFORNIA,)
County of San Diego,) ss.

On this 13th day of September 1923, before me Frank S. Whitney a Notary Public in and for the said County of San Diego, State of California, residing therein, duly commissioned and sworn, personally appeared Roy R. White and Ora L. White personally known to me to be the persons whose names are subscribed to the within instrument, and they duly acknowledged to me that they executed the same.

IN WITNESS WHEREOF, I have hereunto set my hand and affixed my official seal, at my office in the County of San Diego, the day and year in this certificate first above written.

(SEAL) FRANK S. WHITNEY
Notary Public in and for the County of San Diego,
State of California

My Commission Expires, Aug. 1, 1926
RECORDED AT REQUEST OF City Clerk Oct 9, 1923 At 3 o'clock P. M. In Book No. 962
Page 317 of Deeds, Records of San Diego County, Calif.

JOHN H. FERRY, County Recorder
By N. C. PARSONS, Deputy
I HEREBY CERTIFY that the above and foregoing is a full, true and correct copy of
Deed from Roy R. White et ux to The City of San Diego, being Document No. 153904.

ALLEN H. WRIGHT
City Clerk of the City of San Diego, California

By Stiles M. Johnson Deputy

D E E D

I, William Shaw, a single man, For and in Consideration of the benefits to accrue by the location, construction and maintenance of a sewer line through and across the property herein described, and in consideration of the sum of One Dollar (\$1.00) to me in hand paid, the receipt whereof is hereby acknowledged, do hereby grant to the City of San Diego, a municipal corporation in the County of San Diego, State of California, an easement and right of way through, along and across all that certain real property situate in the City of San Diego, County of San Diego, State of California, particularly described as follows, to-wit:

The North 5 feet of the South 15 feet of the East 100 feet of Lot 21, Block 152, University Heights, according to Amended Map thereof by G. A. d'Hemecourt, filed in Lis Pendens Book 8, at page 36 et seq., records of the County Recorder of San Diego County, California.

TO HAVE AND TO HOLD the above granted and described right of way unto the said grantee, its successors and assigns forever, as a right of way for a sewer pipe line.

The purpose of this easement and right of way is for the construction and maintenance of a private sewer lateral inside the property lines, it being understood that the City of San Diego is not to be held liable for any damage resulting from the construction and maintenance of sewer laterals over and across this easment.

IN WITNESS WHEREOF, I have hereunto set my hand and seal this 14th day of September 1923.

WILLIAM SHAW (SEAL)

STATE OF CALIFORNIA,)
County of San Diego,) ss.

On this 12th day of September, 1925, before me, Thos. B. Getz, a Notary Public, in and for said County and State, personally appeared J. J. Blessing, known to me to be the person whose name is subscribed to the foregoing instrument, and acknowledged to me that he executed the same.

Witness my hand and Official Seal, the day and year in this certificate first above written.

(SEAL)

THOS. B. GETZ

Notary Public in and for said County and State.

RECORDED AT REQUEST OF City Clerk Oct. 9, 1923 At 3 o'clock P. M. In Book No. 971
Page 75 of Deeds, Records of San Diego County, Calif.

JOHN H. FERRY, County Recorder

By N. C. PARSONS, Deputy

I HEREBY CERTIFY that the above and foregoing is a full, true and correct copy of Deed from J. J. Blessing to The City of San Diego, being Document No. 153923.

ALLEN H. WRIGHT

City Clerk of the City of San Diego, California

By Stiles M. Johnson Deputy

D E E D

We, Charles B. Smith & Lillian F. Smith, husband & wife For and in Consideration of the benefits to accrue by the location, construction and maintenance of a sewer line through and across the property herein described, and in consideration of the sum of One Dollar (\$1.00) to us in hand paid, the receipt whereof is hereby acknowledged, do hereby grant to the City of San Diego, a municipal corporation in the County of San Diego, State of California, an easement and right of way through, along and across all that certain real property situate in the City of San Diego, County of San Diego, State of California, particularly described as follows, to-wit:

West 35 feet of lots 20, 21, 22 & South 1/2 of 23 Block 126 University Heights,

TO HAVE AND TO HOLD the above granted and described right of way unto the said grantee, its successors and assigns forever, as a right of way for a sewer pipe line.

The purpose of this easement and right of way is for the construction and maintenance of a private sewer lateral inside the property lines, it being understood that the City of San Diego is not to be held liable for any damage resulting from the construction and maintenance of sewer laterals over and across this easment.

IN WITNESS WHEREOF, we have hereunto set our hands and seals this 24th day of September, 1923

CHARLES B. SMITH (SEAL)

LILLIAN F. SMITH (SEAL)

STATE OF CALIFORNIA,)
) ss.
COUNTY OF SAN DIEGO,)

On this 24th day of Sept. 1923, before me, Mildred H. Pittman a Notary Public in and for the said County of San Diego, State of California, residing therein, duly commissioned and sworn, personally appeared Charles B. Smith and Lillian F. Smith personally known to me to be the persons whose names are subscribed to the within instrument, and they duly acknowledged to me that they executed the same.

IN WITNESS WHEREOF, I have hereunto set my hand and affixed my official seal, at my office in the County of San Diego, the day and year in this certificate first above written.

MILDRED H. PITTMAN

(SEAL)

Notary Public in and for the County of San Diego,
State of California

My Commission Expires Aug. 4, 1923.

RECORDED AT REQUEST OF City Clerk Oct. 9, 1923 At 5 o'clock P. M. In Book No. 962,
Page 315 of Deeds, Records of San Diego County, Calif.

JOHN H. FERRY, County Recorder

By N. C. PARSONS, Deputy

I HEREBY CERTIFY that the above and foregoing is a full, true and correct copy of Deed from Charles B. Smith et ux to The City of San Diego, being Document No. 154038.

ALLEN H. WRIGHT

City Clerk of the City of San Diego, California

By Stiles M. Johnson Deputy

D E E D

We, Robert Anderson and Leonard Johnson For and in Consideration of the benefits to accrue by the location, construction and maintenance of a sewer line through and across the property herein described, and in consideration of the sum of One Dollar (\$1.00) to us in hand paid, the receipt whereof is hereby acknowledged, do hereby grant to the City of San Diego, a municipal corporation in the County of San Diego, State of California, an easement and right of way through, along and across all that certain real property situate in the City of San Diego, County of San Diego, State of California, particularly described as follows, to-wit:

East 1/2 of Lots 23 and 24 Block 147, University Heights

TO HAVE AND TO HOLD the above granted and described right of way unto the said grantee, its successors and assigns forever, as a right of way for a sewer pipe line.

The purpose of this easement and right of way is for the construction and maintenance of a private sewer lateral inside the property lines, it being understood that the City of San Diego is not to be held liable for any damage resulting from the construction and maintenance of sewer laterals over and across this easment.

IN WITNESS WHEREOF, we have hereunto set our hands and seals this 27 day of Sept. 1923

ROBERT ANDERSON (SEAL)

LEONARD JOHNSON (SEAL)

GENERAL ACKNOWLEDGMENT

STATE OF CALIFORNIA,)
) ss.
County of San Diego,)

On this 27th day of Sept. A. D. 1923, before me, P. A. Nauman a Notary Public in and for the said County of San Diego, State of California, residing therein, duly commissioned and sworn, personally appeared Robert Anderson and Leonard Johnson personally known to me to be the person whose names are subscribed to the within Instrument, and they duly acknowledged to me that they executed the same.

IN WITNESS WHEREOF, I have hereunto set my hand and affixed my official seal, at my office in the County of San Diego, the day and year in this certificate first above written.

P. A. NAUMAN

(SEAL)

Notary Public in and for the County of San Diego,
State of California

My Commission Expires Feb. 21, 1926

RECORDED AT REQUEST OF City Clerk Oct 9, 1923 At 3 o'clock P. M. In Book No. 971, Page 74 of Deeds, Records of San Diego County, Calif.

JOHN H. FERRY, County Recorder
By N. C. PARSONS, Deputy

I HEREBY CERTIFY that the above and foregoing is a full, true and correct copy of Deed from Robert Anderson and Leonard Johnson to The City of San Diego, being Document No. 154039.

ALLEN H. WRIGHT
City Clerk of the City of San Diego, California

By Stiles M. Johnson Deputy

G R A N T D E E D

We, ROY LEE WILLIAMS and ADA WILLIAMS, husband and wife, of the City of San Diego, County of San Diego, State of California, For and in consideration of One thousand seven and 80/100 Dollars, Do Hereby Grant to the City of San Diego, a Municipal Corporation, in the County of San Diego, State of California, All that Real Property situated in the City of San Diego, County of San Diego, State of California, bounded and described as follows:

All that portion of Lot H, in block Seven (7), of N. W. Hensley's Addition, according to the Map thereof No. 136, filed in the office of the Recorder of said San Diego County, June 8, 1871, described as follows: Beginning at the northeast corner of said lot H; thence southerly along the easterly line of said lot H, to the southeast corner thereof; thence westerly along the southerly line of said lot H, a distance of 59.58 feet to a point; thence northerly on a straight line to a point on the north line of said lot H, distant 59.16 feet westerly from the northeast corner of said lot H; thence easterly along the northerly line of said lot H to the place of beginning; containing 2969.0 square feet.

(Documentary Stamp--1 Dollar)

TO HAVE AND TO HOLD the above granted and described premises unto the said grantee, its successors and assigns, forever.

WITNESS our hands and seals this 28th day of September, 1923

ROY LEE WILLIAMS (SEAL)
ADA WILLIAMS (SEAL)

STATE OF CALIFORNIA,)
) ss.
County of San Diego,)

On this 28th day of September, A. D. Nineteen Hundred and Twenty-three before me, Edith E. Wilson a Notary Public in and for said County, residing therein, duly commissioned and sworn, personally appeared Roy Lee Williams and Ada Williams, husband and wife, known to me to be the persons described in and whose names are subscribed to the within instrument, and acknowledged to me that they executed the same.

IN WITNESS WHEREOF, I have hereunto set my hand and affixed my Official Seal, at my office, in the City of San Diego, County of San Diego, State of California, the day and year in this certificate first above written.

EDITH E. WILSON

Notary Public in and for the County of San Diego, State of California.

(SEAL)

RECORDED AT REQUEST OF City Clerk Oct 5, 1923 At 5 Min. past 9 o'clock A. M. In Book No. 957 Page 364 of Deeds, Records of San Diego County, Calif.

JOHN H. FERRY, County Recorder
By N. C. PARSONS, Deputy

I HEREBY CERTIFY that the above and foregoing is a full, true and correct copy of Grant Deed from Roy Lee Williams et ux to The City of San Diego, being Document No. 154124.

ALLEN H. WRIGHT
City Clerk of the City of San Diego, California

By Stiles M. Johnson Deputy

G R A N T D E E D

M. H. Minasian and Elizabeth Minasian, husband and wife, For and in consideration of Twelve Hundred fifty-five and 78/100 (\$1255.78) Dollars, Do Hereby Grant to the City of San Diego, a Municipal Corporation, All that Real Property situated in the City of San Diego, County of San Diego, State of California, bounded and described as follows:

All of lot 26, block 13, N. W. Hensley's Addition, according to Map No. 208, on file in the County Recorder's office; also that portion of lot 25, said block 13, described as follows: Beginning at the northeast corner of said lot 25; thence southerly along the easterly line of said lot 25 to the southeast corner thereof; Thence westerly along the southerly line of said lot 25 to a point distant 18.41 feet westerly from the southeast corner of said lot 25; thence northerly on a straight line to a point on the north line of said lot 25, distant 17.42 feet westerly from the northeast corner of said lot 25; thence easterly along the north line of said lot 25 to the place of beginning, containing 2484.0 square feet;

(Three Documentary Stamps--50 Cents each)

TO HAVE AND TO HOLD the above granted and described premises unto the said grantee, its successors and assigns, forever.

WITNESS our hands and seal this 4th day of October 1923.

M. H. MINASIAN (SEAL)
ELIZABETH MINASIAN (SEAL)

STATE OF CALIFORNIA,)
) ss.
County of San Diego,)

On this 4th day of October A. D. Nineteen Hundred and twenty-three before me, Edith E. Wilson a Notary Public in and for said County, residing therein, duly commissioned and sworn, personally appeared M. H. Minasian and Elizabeth Minasian, husband and wife, known to me to be the persons described in and whose names are subscribed to the within instrument, and acknowledged to me that they executed the same.

IN WITNESS WHEREOF, I have hereunto set my hand and affixed my Official Seal, at my office in the City of San Diego, County of San Diego, State of California, the day and year in this certificate first above written.

EDITH E. WILSON

Notary Public in and for the County of San Diego, State of California.

(SEAL)

RECORDED AT REQUEST OF City Clerk Oct 9, 1923 At 3 o'clock P. M. In Book No. 961, Page 205 of Deeds, Records of San Diego County, Calif.

JOHN H. FERRY, County Recorder
By N. C. PARSONS, Deputy

I HEREBY CERTIFY that the above and foregoing is a full, true and correct copy of Grant Deed from M. H. Minasian et ux to The City of San Diego, being Document No. 154242.

ALLEN H. WRIGHT

City Clerk of the City of San Diego, California

By Stiles M. Johnson Deputy

GRANT DEED

WE, CHARLES G. MOORE and CARLIE C. MOORE, husband and wife, of The City of San Diego, State of California, For and in consideration of Two thousand fourteen and 30/100 Dollars, Do Hereby Grant to the City of San Diego, a Municipal Corporation, in the County of San Diego, State of California, ALL THAT REAL PROPERTY situated in the City of San Diego, County of San Diego, State of California, bounded and described as follows:

That portion of Lot G, block 6, N. W. Hensley's Addition, according to map thereof No. 136, filed in the office of the County Recorder of San Diego County, June 8, 1871, described as follows:

Beginning at the northeast corner of said lot G, thence southerly along the easterly line of said lot G to the southeast corner thereof; thence westerly along the southerly line of said lot G, a distance of 56.93 feet to a point; thence northerly on a straight line to a point on the north line of said lot G, distant 56.60 feet westerly from the northeast corner of said lot G; thence easterly along the northerly line of said lot G to the place of beginning; containing 2838.0 square feet.

Also, that portion of Lot H, block 6, of said N. W. Hensley's Addition, described as follows:

Beginning at the northeast corner of said lot H; thence southerly along the easterly line of said lot H to the southeast corner thereof; thence westerly along the southerly line of said lot H a distance of 56.60 feet to a point; thence northerly on a straight line to a point on the north line of said lot H, distant 56.26 feet westerly from the northeast corner of said lot H; thence easterly along the north line of said lot H to the place of beginning; containing 2822.0 square feet.

(Documentary Stamp \$2.00) (Documentary Stamp \$.50)

The Grantors reserve the right to remove the dwelling and garage now located on this property.

TO HAVE AND TO HOLD the above granted and described premises unto the said grantee, its successors and assigns, forever.

Witness our hands and seals this 1st day of October, 1923.

CHARLES G. MOORE (SEAL)
CARLIE C. MOORE (SEAL)

STATE OF CALIFORNIA,)
) ss.
County of San Diego,)

On this 1st day of October, A. D. Nineteen Hundred and Twenty-three, before me, Edith E. Wilson, a Notary Public in and for said County, residing therein, duly commissioned and sworn, personally appeared CHARLES G. MOORE and CARLIE C. MOORE, husband and wife, known to me to be the persons described in and whose names are subscribed to the within instrument, and acknowledged to me that they executed the same.

IN WITNESS WHEREOF, I have hereunto set my hand and affixed my Official Seal, at my office, in the City of San Diego, County of San Diego, State of California, the day and year in this certificate first above written.

EDITH E. WILSON

Notary Public in and for the County of San Diego, State of California.

(SEAL)

RECORDED AT REQUEST OF City Clerk Oct. 9, 1923 At 3 o'clock P. M. In Book No. 961, Page 206 of Deeds, Records of San Diego County, Calif.

JOHN H. FERRY, County Recorder
By N. C. PARSONS, Deputy

I HEREBY CERTIFY that the above and foregoing is a full, true and correct copy of Grant Deed from Charles G. Moore et ux to The City of San Diego, being Document No. 154299.

ALLEN H. WRIGHT

City Clerk of the City of San Diego, California

By Stiles M. Johnson Deputy

D E E D

I, ANNA J. WATSON For and in Consideration of the benefits to accrue by the location, construction and maintenance of a sewer line through and across the property herein described and in consideration of the sum of One Dollar (\$1.00) to me in hand paid, the receipt whereof is hereby acknowledged, doth hereby grant to the City of San Diego, a municipal corporation in the County of San Diego, State of California, an easement and right of way through along and across all that certain real property situate in the City of San Diego, County of San Diego, State of California, particularly described as follows, to-wit:

The West one half (W. 1/2) of Lots Numbered Twenty five and Twenty six (25 & 26) in Block One hundred fifty five (155) University Hts., according to Amended Map of G. A. D'Hemecourt on file in office of County Recorder San Diego Co. Calif. Page 36, Book 8, lis Pendens.

To Have and to Hold the above granted and described right of way unto the said grantee, its successors and assigns forever, as a right of way for a sewer pipe line.

The purpose of this easement and right of way is for the construction and maintenance of a private sewer lateral inside the property lines, it being understood that the City of San Diego is not to be held liable for any damage resulting from the construction and maintenance of sewer laterals over and across this easement.

In Witness Whereof Anna J. Watson has hereunto set her hand and seal this 6th day of October 1923.

ANNA J. WATSON (SEAL)

STATE OF CALIFORNIA,)
) ss.
County of San Diego,)

On this 8th day of October A. D., 1923, before me, Frank S. Whitney a Notary Public in and for the said County of San Diego, State of California, residing therein, duly commissioned and sworn, personally appeared Anna J. Watson personally known to me to be the person

whose name is subscribed to the within Instrument. and he duly acknowledged to me that she executed the same.

IN WITNESS WHEREOF, I have hereunto set my hand and affixed my official seal at my office in the County of San Diego, the day and year in this certificate first above written.

FRANK S. WHITNEY

(SEAL)

Notary Public in and for the County of San Diego,
State of California.

My Commission Expires Aug. 1, 1926

RECORDED AT REQUEST OF City Clerk Oct. 18, 1923 At 22 Min. Past 1 o'clock P. M. In Book No. 968, Page 137 of Deeds, Records of San Diego County, Calif.

JOHN H. FERRY, County Recorder
By N. C. PARSONS, Deputy

I HEREBY CERTIFY that the above and foregoing is a full, true and correct copy of Deed from Anna J. Watson to The City of San Diego, being Document No. 154539.

ALLEN H. WRIGHT

City Clerk of the City of San Diego, California

By Stiles M. Johnson Deputy

D E E D

I, A. J. Wize, unmarried, For and in Consideration of the benefits to accrue by the location, construction and maintenance of a sewer line through and across the property herein described, and in consideration of the sum of One Dollar (\$1.00) to me in hand paid, the receipt whereof is hereby acknowledged, do hereby grant to the City of San Diego, a municipal corporation in the County of San Diego, State of California, an easement and right of way through, along and across all that certain real property situate in the City of San Diego, County of San Diego, State of California, particularly described as follows, to-wit:

Lots 46, 47, and 48, Block 197, University Heights, according to Amended Map thereof by G. A. d'Hemecourt, filed in Lis Pendens Book 8, at page 36 et seq., records of the Office of the County Recorder of San Diego County, California.

To Have and to Hold the above granted and described right of way unto the said grantee, its successors and assigns forever, as a right of way for a sewer pipe line.

The purpose of this easement and right of way is for the construction and maintenance of a private sewer lateral inside the property lines, it being understood that the City of San Diego is not to be held liable for any damage resulting from the construction and maintenance of sewer laterals over and across this easment.

In Witness Whereof, I have hereunto set my hand and seal this 15th day of October, 1923.

A. J. WIZE

(SEAL)

STATE OF CALIFORNIA,)
County of San Diego,) ss.

On this 15th day of October, 1923, before me, E. H. Brooks, a Notary Public in and for the said County of San Diego, State of California, residing therein, duly commissioned and sworn, personally appeared A. J. Wize, personally known to me to be the person whose name is subscribed to the within instrument, and he duly acknowledged to me that he executed the same.

In Witness Whereof, I have hereunto set my hand and affixed my official seal, at my office in the County of San Diego, the day and year in this certificate first above written.

E. H. BROOKS

(SEAL)

Notary Public in and for the County of San Diego,
State of California

RECORDED AT REQUEST OF City Clerk Oct. 18, 1923 At 25 Min. past 1 o'clock P. M. In Book No. 968, Page 138 of Deeds, Records of San Diego County, Calif.

JOHN H. FERRY, County Recorder

By N. C. PARSONS, Deputy

I HEREBY CERTIFY that the above and foregoing is a full, true and correct copy of Deed from A. J. Wize to The City of San Diego, being Document No. 154418.

ALLEN H. WRIGHT

City Clerk of the City of San Diego, California.

By Stiles M. Johnson Deputy

D E E D

We, Woodley G. Phillips and Maude H. Phillips, husband and wife, and A. H. Bennett and Grace S. Bennett, husband and wife, For and in Consideration of the benefits to accrue by the location, construction and maintenance of a sewer line through and across the property herein described, and in consideration of the sum of One Dollar (\$1.00) to us in hand paid, the receipt whereof is hereby acknowledged, do hereby grant to the City of San Diego, a municipal corporation in the County of San Diego, State of California, an easement and right of way through, along and across all that certain real property situate in the City of San Diego, County of San Diego, State of California, particularly described as follows, to-wit:

Lot 20 to 23 Inclusive, Block K, University Heights, according to Map of University Heights Subdivision of Pueblo Lot No. 1113 of the Pueblo Lands of the City of San Diego, as per Map thereof No. 951, filed in the Office of the County Recorder of San Diego County, California.

To Have and to Hold the above granted and described right of way unto the said grantee, its successors and assigns forever, as a right of way for a sewer pipe line.

The purpose of this easement and right of way is for the construction and maintenance of a private sewer lateral inside the property lines, it being understood that the City of San Diego is not to be held liable for any damage resulting from the construction and maintenance of sewer laterals over and across this easment.

IN WITNESS WHEREOF, we have hereunto set our hands and seals this 3 day of October 1925.

A. H. BENNETT (SEAL)

GRACE S. BENNETT (SEAL)

WOODLEY G. PHILLIPS (SEAL)

MAUDE H. PHILLIPS (SEAL)

STATE OF CALIFORNIA,)
) ss.
County of San Diego,)

On this 13th day of October, 1923, before me, E. H. Brooks, a Notary Public in and for the said County of San Diego, State of California, residing therein, duly commissioned and sworn, personally appeared A. H. Bennett, Grace S. Bennett and Maude H. Phillips, personally known to me to be the persons whose names are subscribed to the within instrument, and they duly acknowledged to me that they executed the same.

IN WITNESS WHEREOF, I have hereunto set my hand and affixed my official seal, at my office in the County of San Diego, the day and year in this certificate first above written.

(SEAL)

E. H. BROOKS
Notary Public in and for the County of San Diego,
State of California.

ACKNOWLEDGEMENT

State of Oklahoma,))
) SS
County of Rogers,)

Before me the undersigned Notary Public in and for the aforesaid County and State on this 3rd day of October, 1923, personally appeared Woodley G. Phillips, to me known to be the identical person who executed the within and forgoing instrument and he acknowledged to me that he executed the same as his free and voluntary act and deed for the uses and purposes therein set forth.

In Witness Whereof, I have hereunto set my hand and affixed my official seal the day and year hereinabove written.

Commission expires October 18, 1925 (SEAL)

D. R. PIKE

RECORDED AT REQUEST OF City Clerk Oct 18, 1923 At 24 Min. past 1 o'clock P. M.
In Book No. 968 Page 139 of Deeds Records of San Diego County, Calif.

JOHN H. FERRY, County Recorder
By H. C. PARSONS, Deputy

I HEREBY CERTIFY that the above and foregoing is a full, true and correct copy of Deed from Woodley G. Phillips et al, to The City of San Diego, being Document No. 154419.

ALLEN H. WRIGHT

City Clerk of the City of San Diego, California

By Stiles M. Johnson Deputy

QUIT-CLAIM DEED

I, Phebe Barnes, a widow, For and in consideration of the sum of One Dollar DO HEREBY QUIT-CLAIM TO the City of San Diego, a Municipal Corporation, in the County of San Diego, State of California ALL THAT REAL PROPERTY situated in the City of San Diego, County of San Diego, State of California, bounded and described as follows:

All that portion of the Southerly 704 1/2 feet of Pueblo Lot 1260, according to the Pascoe map, lying West of Blocks A, and B. in Subdivision of South La Jolla, according to official map thereof on file in the office of the County Recorder of said County.

TO HAVE AND TO HOLD the above quit-claimed and described premises, unto the said Grantee, and assigns forever,

WITNESS my hand and seal this 11th day of August, 1923

Signed and Executed in presence of

PHEBE BARNES (SEAL)

NAT R. TITUS.
State of California)
County of San Diego) ss.

On this 12th day of September 1923, before me, Nat R. Titus a Notary Public, in and for said County and State, personally appeared Phebe Barnes, a widow known to me to be the person whose name is subscribed to the foregoing instrument, and acknowledged to me that she executed the same.

Witness my hand and Official Seal, the day and year in this certificate first above written.

(SEAL)

NAT R. TITUS
Notary Public in and for said County and State.

RECORDED AT REQUEST OF City Clerk Oct. 18 1923 At 20 Min. past 1 o'clock P. M. In Book No. 973 Page 50 of Deeds, Records of San Diego County, Calif.

JOHN H. FERRY, County Recorder
By N. C. PARSONS, Deputy

I HEREBY CERTIFY that the above and foregoing is a full, true and correct copy of Quit-Claim Deed from Phebe Barnes to The City of San Diego, being Document No. 154309.

ALLEN H. WRIGHT

City Clerk of the City of San Diego, California

By Stiles M. Johnson Deputy

D E E D

I, JENNIE E. RUTHERFORD, FOR AND IN CONSIDERATION of the benefits to accrue by the location, construction and maintenance of a sewer line through and across the property herein described, and in consideration of the sum of One Dollar (\$1.00) to me in hand paid; the receipt whereof is hereby acknowledged, does hereby grant to the City of San Diego, a municipal corporation in the County of San Diego, State of California, an easement and right of way through, along and across all that certain real property situate in the City of San Diego, County of San Diego, State of California, particularly described as follows, to-wit:

South two feet (2') of Lot 13 Block Twenty Eight (28) La Jolla Park
TO HAVE AND TO HOLD the above granted and described right of way unto the said grantee, its successors and assigns forever, as a right of way for a sewer pipe line.

The purpose of this easement and right of way is for the construction and maintenance of a private sewer lateral inside the property lines, it being understood that the City of San Diego is not to be held liable for any damage resulting from the construction and maintenance of sewer laterals over and across this easment.

IN WITNESS WHEREOF, the said Jennie E. Rutherford has hereunto set her hand and seal this 9th day of October 1923

JENNIE E. RUTHERFORD (SEAL)

STATE OF CALIFORNIA,)
) ss.
County of San Diego,)

On this 9th day of October, 1923, before me, William G. Mirow a Notary Public in and for the said County of San Diego, State of California, residing therein, duly commissioned and sworn, personally appeared Jennie E. Rutherford personally known to me to be the person whose name is subscribed to the within instrument, and she duly acknowledged to me that she

executed the same.

IN WITNESS WHEREOF, I have hereunto set my hand and affixed my official seal, at my office in the County of San Diego, the day and year in this certificate first above written.

WILLIAM G. MIROW

(SEAL)

Notary Public in and for the County of San Diego,
State of California

My Commission expires March 14, 1926

RECORDED AT REQUEST OF City Clerk Oct 18, 1923 At 21 Min. past 1 o'clock P. M.
In Book No. 993, Page 52 of Deeds, Records of San Diego County, Calif.

JOHN H. FERRY, County Recorder

By N. C. PARSONS, Deputy

I HEREBY CERTIFY that the above and foregoing is a full, true and correct copy of
Deed from Jennie E. Rutherford to The City of San Diego, being Document No. 154338

ALLEN H. WRIGHT

City Clerk of the City of San Diego, California

By Stiles M. Johnson Deputy

D E E D

I, Mary Elizabeth Jones, For and in Consideration of the benefits to accrue by the location, construction and maintenance of a sewer line through and across the property herein described, and in consideration of the sum of One Dollar (\$1.00) to me in hand paid, the receipt whereof is hereby acknowledged, do hereby grant to the City of San Diego, a municipal corporation in the County of San Diego, State of California, an easement and right of way through, along and across all that certain real property situate in the City of San Diego, County of San Diego, State of California, particularly described as follows, to-wit:

The North eight feet of the south 65 feet of lots 3 and 4, Block 236, University Heights, according to Amended Map thereof filed in Lis Pendens Book 8, at page 36 et seq., records of the Office of the County Recorder of San Diego County, California.

TO HAVE AND TO HOLD the above granted and described right of way unto the said grantee, its successors and assigns forever, as a right of way for a sewer pipe line.

The purpose of this easement and right of way is for the construction and maintenance of a private sewer lateral inside the property lines, it being understood that the City of San Diego is not to be held liable for any damage resulting from the construction and maintenance of sewer laterals over and across this easement.

IN WITNESS WHEREOF, I have hereunto set my hand and seal this 9th day of October, 1923.

MARY ELIZABETH JONES (SEAL)

STATE OF CALIFORNIA,)
County of San Diego,) ss.

On this 11th day of October, A. D., 1923, before me, E. H. Brooks, a Notary Public in and for the said County and State, residing therein, duly commissioned and sworn, personally appeared Mary Elizabeth Jones, known to me to be the person whose name is subscribed to the within Instrument, and acknowledged to me that she executed the same.

IN WITNESS WHEREOF, I have hereunto set my hand and affixed my official seal the day and year in this Certificate first above written.

E. H. BROOKS

(SEAL)

Notary Public in and for said County and State.

RECORDED AT REQUEST OF City Clerk Oct 25, 1923, At 26 Min. past 9 o'clock A. M.
In Book No. 962 Page 414 of Deeds, Records of San Diego County, Calif.

JOHN H. FERRY, County Recorder

By N. C. PARSONS, Deputy

I HEREBY CERTIFY that the above and foregoing is a full, true and correct copy of
Deed from Mary Elizabeth Jones to The City of San Diego, being Document No. 154451.

ALLEN H. WRIGHT

City Clerk of the City of San Diego, California

By Stiles M. Johnson Deputy

D E E D

I, L. F. WADE FOR AND IN CONSIDERATION of the benefits to accrue by the location, construction and maintenance of a sewer line through and across the property herein described, and in consideration of the sum of One Dollar (\$1.00) to me in hand paid, the receipt whereof is hereby acknowledged, do hereby grant to the City of San Diego, a municipal corporation in the County of San Diego, State of California, an easement and right of way through, along and across all that certain real property situate in the City of San Diego, County of San Diego, State of California, particularly described as follows, to-wit:

Lot 14 in Block one of Pauly's Addition

TO HAVE AND TO HOLD the above granted and described right of way unto the said grantee, its successors and assigns forever, as a right of way for a sewer pipe line.

The purpose of this easement and right of way is for the construction and maintenance of a private sewer lateral inside the property lines, it being understood that the City of San Diego is not to be held liable for any damage resulting from the construction and maintenance of sewer laterals over and across this easement.

IN WITNESS WHEREOF, I have hereunto set my hand and seal this 15th day of October, 1923.

L. F. WADE (SEAL)

RECORDED AT REQUEST OF City Clerk Oct. 25, 1923 At 27 Min. past 9 o'clock A. M.
In Book No. 962 Page 415 of Deeds, Records of San Diego County, Calif.

JOHN H. FERRY, County Recorder

By N. C. PARSONS, Deputy

~~I HEREBY CERTIFY that the above and foregoing is a full, true and correct copy of
Deed from L. F. WADE to The City of San Diego, being Document No. 154515~~

STATE OF CALIFORNIA)
COUNTY OF SAN DIEGO) ss.

On this 15th day of October, 1923, before me, Thos. B. Getz, a Notary Public, in and for said County and State, personally appeared L. F. Wade, known to me to be the person whose name is subscribed to the foregoing instrument, and acknowledged to me that he executed the same.

Witness my hand and Official Seal, the day and year in this certificate first above written.

THOS. B. GETZ

Notary Public in and for said County and State.

I HEREBY CERTIFY that the foregoing is a full, true and correct copy of Deed from L. F. WADE to The City of San Diego, being Document No. 154515.

ALLEN H. WRIGHT
City Clerk of the City of San Diego, California.

By Stiles M. Johnson Deputy

G R A N T D E E D

FRANK LAFORBICE and ROSE LAFORBICE, husband and wife, of the City of San Diego, California, For and in consideration of the sum of three hundred fourteen and 60/100 DOLLARS, DO HEREBY GRANT TO the City of San Diego, a Municipal Corporation, in the County of San Diego, State of California, ALL THAT REAL PROPERTY situated in the City of San Diego, County of San Diego, State of California, bounded and described as follows:

All that portion of Lot L, block 6, N. W. Hensley's Addition, according to Map No. 208, on file in the office of the County Recorder of San Diego County, California, described as follows: Beginning at a point on the north line of lot L, distant 50 feet west from the northeast corner thereof; thence south on a line parallel to and distant 50 feet west from the east line of said lot L to the south line of said lot L; thence west along the south line of said lot L a distance of 5.26 feet; thence north to a point on the north line of said lot L distant 54.93 feet west from the northeast corner thereof; thence east along the north line of said Lot L to the point or place of beginning;

Also, that portion of Lot K, block 6, of said N. W. Hensley's Addition, described as follows: Beginning at a point on the north line of said lot K distant 50 feet west from the northeast corner thereof; thence south on a line parallel to and distant 50 feet west from the east line of said lot K to the south line of said lot K; thence west along the south line of said lot K a distance of 5.60 feet; thence north to a point on the north line of said lot K distant 55.26 feet west from the northeast corner thereof; thence east along the north line of said lot K to the point or place of beginning.

(Documentary Stamps---40 cents, 8 cents and 2 cents)

TO HAVE AND TO HOLD the above granted and described premises unto the said grantee, its successors and assigns, forever.

WITNESS our hands and seals this 15th day of October, 1923.

Witness to signing mark)	his
E. R. BASKERVILLE	(FRANK X LAFORBICE (SEAL)
MRS. EDITH S. HULL)	mark
		ROSE LA FORBICE (SEAL)

STATE OF CALIFORNIA,)
County of San Diego,) ss.

On this 15th day of October, A. D. Nineteen Hundred and Twenty-three before me, E. R. BASKERVILLE a Notary Public in and for said County, residing therein, duly commissioned and sworn, personally appeared FRANK LAFORBICE and ROSE LAFORBICE, husband and wife, (Frank Laforbice signed by mark) known to me to be the persons described in and whose names are subscribed to the within instrument, and acknowledged to me that they executed the same.

IN WITNESS WHEREOF, I have hereunto set my hand and affixed my Official Seal, at my office, in the County of San Diego, State of California, the day and year in this certificate first above written.

(SEAL) E. R. BASKERVILLE
Notary Public in and for the County of San Diego,
State of California.

RECORDED AT REQUEST OF City Clerk Nov. 3, 1923 At 55 Min. past 11 o'clock A. M. In Book No. 961, Page 304 of Deeds, Records of San Diego County, Calif.

JOHN H. FERRY, County Recorder
By N. C. PARSONS, Deputy

I HEREBY CERTIFY that the foregoing is a full, true and correct copy of Grant Deed from Frank LaForbice et ux to The City of San Diego, being Document No. 155179.

ALLEN H. WRIGHT
City Clerk of the City of San Diego, California

By Clark M. Foutz Jr Deputy

QUIT-CLAIM DEED

I, EMMA E. CARTWRIGHT, For and in consideration of the sum of One Dollar DO HEREBY QUIT-CLAIM TO CHARLES CORTHALS and ERNESTINE CORTHALS, husband and wife, All interest of every nature and character in ALL THAT REAL PROPERTY situated in County of San Diego, State of California, bounded and described as follows:

All that portion of the Southwest Quarter of Section Thirty (30), Township Fourteen (14) South, Range One (1) East, San Bernardino Meridian, in the County of San Diego, State of California, bounded and described as follows:

Commencing at a point on the East line of Lot Four (4) in said Section Thirty (30), which is Two Hundred fifty-eight and seven-tenths (258.7) feet North 0° 56' West along said line from the Southeast corner of said Lot Four (4) and which said Southeast corner of said Lot Four (4) is distant North 75° 33' West along the South line of said Section Thirty (30), eighteen hundred ninety and five-tenths (1890.5) feet from the Quarter Section line of said Section Thirty (30); thence North 0° 56' West along the said East line of said Lot Four (4) four hundred ninety-eight and three tenths (498.3) feet more or less to the Northeast corner of the land conveyed by Emma E. Cartwright to Eugene A. Schmidt and Edna L. Schmidt, by deed dated September 18, 1912 and recorded in Book 582, page 93 of Deeds, records of said County; thence North 75° 33' West on a line parallel with the South line of said Southwest Quarter of said Section Thirty (30) and being along the North line of the land so conveyed to Schmidt, three hundred sixty-two (362) feet; thence North 12° 40' East nine hundred seventy and seven-tenths (970.7) feet, more or less, to the Southwest corner of the land conveyed by Emma E. Cartwright to Dr. Robert Jones Gregg, by deed dated March 3, 1914 and recorded in Book 640, page 188 of Deeds, records of said County; thence South 77° 53' East along the South line of the land so conveyed to Gregg, nineteen hundred seven and three-tenths (1907.3) feet to a point in an angle in the South boundary line of said Gregg's land and which said point is distant South 53° 43' West fifty-nine and one-tenth (59.1) feet from a point on the East line of said Southwest Quarter of Section Thirty (30), which last mentioned point is distant South 2° 03' East along said East line of said Southwest Quarter ten hundred forty-six and eight-tenths (1046.8) feet from the center of said Section Thirty (30); thence from said angle point in the said South boundary of Gregg's land South 53° 43' West eleven hundred fifty and six-tenths (1150.6) feet; thence South 60° 08' West nine hundred twelve and six-tenths (912.6) feet to the point of commencement.

TO HAVE AND TO HOLD the above quit-claimed and described premises, unto the said Grantee, their heirs and assigns forever, WITNESS m hand and seal this 23d day of October. 1923.

Signed and Executed in presence of) EMMA E. CARTWRIGHT (SEAL)
STATE OF CALIFORNIA) ss.
County of San Diego)

On this 23d day of October, 1923 before me A. T. Crane a Notary Public, in and for said County and State, personally appeared EMMA E. CARTWRIGHT known to me to be the person whose name is subscribed to the foregoing instrument, and acknowledged to me that she executed the same.

Witness my hand and Official Seal, the day and year in this certificate first above written.

(SEAL) A. T. CRANE
Notary Public in and for said County and State.
RECORDED AT REQUEST OF Union Title Insurance Co. (Whelan) Oct 27 1923 At 9 o'clock
A. M. In Book No. 971 Page 169 of Deeds Records of San Diego County, Calif.

JOHN H. FERRY, County Recorder
By N. C. PARSONS, Deputy
I HEREBY CERTIFY that the above and foregoing is a full, true and correct copy of Quit-claim Deed from Emma E. Cartwright to Charles Corthals et ux, being Document No. 155389.

ALLEN H. WRIGHT
City Clerk of the City of San Diego, California
By Clark M. Foote Jr Deputy

G R A N T D E E D

We, CHARLES CORTHALS and ERNESTINE CORTHALS, husband and wife, For and in consideration of the sum of TEN (\$10.00) DOLLARS, DO HEREBY GRANT TO THE CITY OF SAN DIEGO, a municipal corporation, ALL THAT REAL PROPERTY situated in County of San Diego, State of California, bounded and described as follows:

All that portion of the Southwest Quarter of Section Thirty (30), Township Fourteen (14) South, Range One (1) East, San Bernardino Meridian, bounded and described as follows:

Commencing at a point on the East line of Lot Four (4) in said Section Thirty (30), which is two hundred fifty-eight and seven-tenths (258.7) feet North 0° 56' West along said line from the Southeast corner of said Lot Four (4) and which said Southeast corner of said Lot Four (4) is distant North 75° 33' West along the South line of said Section Thirty (30), eighteen hundred ninety and five tenths (1890.5) feet from the Quarter Section line of said Section Thirty (30), thence North 0° 56' West along the said East line of said Lot Four (4), four hundred ninety-eight and three tenths (498.3) feet more or less to the Northeast corner of the land conveyed by Emma E. Cartwright to Eugene A. Schmidt and Edna L. Schmidt, be deed dated September 18th, 1912, and recorded in Book 582, page 93 of Deeds, records of said County; thence North 75° 33' West on a line parallel with the South line of said Southwest Quarter of said Section Thirty (30), and being along the North line of the land so conveyed to Schmidt, three hundred sixty-two (362) feet; thence North 12° 40' East nine hundred seventy and seven tenths (970.7) feet, more or less, to the Southwest corner of the land conveyed by Emma E. Cartwright to Dr. Robert Jones Gregg, by deed dated March 3rd, 1914, and recorded in Book 640, page 188 of Deeds, records of said County, thence South 77° 53' East along the South line of the land so conveyed to Gregg, nineteen hundred seven and three tenths (1907.3) feet to a point in an angle in the South boundary line of said Gregg's land and which said point is distant South 53° 43' West fifty-nine and one tenth (59.1) feet from a point on the East line of said Southwest Quarter of Section Thirty (30), which last mentioned point is distant South 2° 03' East along said East line of said Southwest Quarter ten hundred forty-six and eight tenths (1046.8) feet from the center of said Section Thirty (30), thence from said angle point in the said South boundary of Gregg's land South 53° 43' West eleven hundred fifty and six tenths (1150.6) feet; thence South 60° 08' West nine hundred twelve and six tenths (912.6) feet to the point of commencement.

(Documentary Stamps -- 2 Dollars and 1 Dollar)

TO HAVE AND TO HOLD the above granted and described premises unto the said Grantee its successors or assigns forever.

WITNESS our hands and seals this 24th day of September, 1923
Signed and Executed in Presence of) CHARLES CORTHALS (SEAL)
) ERNESTINE CORTHALS (SEAL)
State of California,) ss.
County of San Diego,)

On this 24th day of September, 1923 before me, A. T. Crane a Notary Public, in and for said County and State, personally appeared Charles Corthals and Ernestine Corthals, known to me to be the persons whose names are subscribed to the foregoing instrument, and acknowledged to me that they executed the same.

Witness my hand and Official Seal, the day and year in this certificate first above written.

(SEAL) A. T. CRANE
Notary Public in and for said County and State.
RECORDED AT REQUEST OF Union Title Insurance Co. (Whelan) Oct. 27, 1923, At 9 o'clock A. M. In Book No. 971 Page 171 of Deeds. Records of San Diego County, Calif.

JOHN H. FERRY, County Recorder
By N. C. PARSONS, Deputy
I HEREBY CERTIFY that the above and foregoing is a full, true and correct copy of Grant Deed from Charles Corthals et ux to The City of San Diego, California, being Document No. 155390.

ALLEN H. WRIGHT
City Clerk of the City of San Diego, California
By Clark M. Foote Jr Deputy

G R A N T D E E D

UNION TRUST COMPANY of San Diego, a corporation, of the City of San Diego, County of San Diego, State of California, For and in consideration of the sum of Ten and 00/100 DOLLARS, Does Hereby Grant to The City of San Diego, a Municipal Corporation, An Easement and right of way for Street purposes over All That Real Property situated in The City of San Diego, County of San Diego, State of California, bounded and described as follows:

All that portion of Block Fifty-six (56) of Park Villas, in said City of San Diego, according to map thereof No. 438, filed in the office of the County Recorder of said San Diego County, October 14, 1887, described as follows:

Beginning at the intersection of the North line of said Block Fifty-six (56) with the Easterly boundary line of Pueblo Lot Thirteen Hundred Forty-nine (1349) of said City of San Diego, running thence West along the North Line of said Block Fifty-six (56) to a point in said North boundary line of said Block 56 which is five (5) feet distant at right angles from the said Easterly boundary line of Pueblo Lot Thirteen Hundred Forty-nine (1349); running thence Southerly on a line parallel with and five (5) feet distant from the said boundary line of Pueblo Lot Thirteen hundred Forty-nine (1349) to an intersection with the East line of said Block Fifty-six (56); running thence North along the East line of said Block Fifty-six (56) to an intersection with the Easterly line of said Pueblo Lot Thirteen Hundred Forty-nine (1349), thence Northerly along said Easterly line of said Pueblo Lot Thirteen Hundred Forty-nine (1349) to the point of beginning.

To Have and to Hold the above granted and described premises, unto the said Grantee, for street purposes.

IN WITNESS WHEREOF, said corporation has caused this deed to be signed by its President and Assistant Secretary and its corporate seal to be affixed heretolthis 24th day of October, 1923.

UNION TRUST COMPANY OF SAN DIEGO

By JNO. F. FORWARD

President.

ATTEST: C. H. ENGLISH

Assistant Secretary.

(SEAL)

STATE OF CALIFORNIA,) ss.
COUNTY OF SAN DIEGO.)

On this 24th day of October in the year one thousand nine hundred and twenty-three before me, F. B. Thompson, a Notary Public in and for said County, personally appeared JNO. F. FORWARD, known to me to be the President, and C. H. English known to me to be the Assistant Secretary of the corporation that executed the within instrument, known to me to be the persons who executed the within instrument on behalf of the corporation therein named, and acknowledged to me that such corporation executed the same.

F. B. THOMPSON

Notary Public in and for the County of San Diego, State of California.

(SEAL)

RECORDED AT REQUEST OF City Clerk, Nov. 14, 1923, /30 Min. past 1 o'clock P. M., In Book No. 968, Page 217 of DEEDS, Records of San Diego County, Calif.

JOHN H. FERRY, County Recorder

By N. C. PARSONS, Deputy.

I HEREBY CERTIFY THAT the above and foregoing is a full, true and correct copy of Grant Deed from Union Trust Company of San Diego to The City of San Diego, California, being Document No. 155210

ALLEN H. WRIGHT

City Clerk of the City of San Diego, California.

By Clark M. Foote Jr Deputy.

D E E D

We, George L. Weinbach and Cora B. Weinbach, husband and wife, FOR AND IN CONSIDERATION of the benefits to accrue by the location, construction and maintenance of a sewer line through and across the property herein described, and in consideration of the sum of One Dollar (\$1.00) to us in hand paid, the receipt whereof is hereby acknowledged, do hereby grant to the City of San Diego, a municipal corporation in the County of San Diego, State of California, an easement and right of way through, along and across all that certain real property situate in the City of San Diego, County of San Diego, State of California, particularly described as follows, to-wit: The West two (2) feet of the East Seventy (70) feet of Lots Seventeen (17), Eighteen (18) and Nineteen (19); also, the South Four (4) feet of the West Seventy (70) feet of Lot Nineteen (19), all in Block D, University Heights, according to Map thereof No. 937, filed in the Office of the County Recorder of said county.

TO HAVE AND TO HOLD the above granted and described right of way unto the said grantee, its successors and assigns forever, as a right of way for a sewer pipe line.

The purpose of this easement and right of way is for the construction and maintenance of a private sewer lateral inside the property lines, it being understood that the City of San Diego is not to be held liable for any damage resulting from the construction and maintenance of sewer laterals over and across this easment.

IN WITNESS WHEREOF, we have hereunto set our hands and seals this 26th day of October, 1923.

GEORGE L. WEINBACH (SEAL)

CORA B. WEINBACH (SEAL)

STATE OF CALIFORNIA,) ss.
COUNTY OF SAN DIEGO,)

On this 26th day of October, 1923, before me E. H. Brooks a Notary Public in and for the said County of San Diego, State of California, residing therein, duly commissioned and sworn, personally appeared George L. Weinbach and Cora B. Weinbach, personally known to me to be the persons whose name are subscribed to the within instrument, and they duly acknowledged to me that they executed the same.

IN WITNESS WHEREOF, I have hereunto set my hand and affixed my official seal, at my office in the County of San Diego, the day and year in this certificate first above written.

E. H. BROOKS

Notary Public in and for the County of San Diego, State of California.

(SEAL)

RECORDED AT REQUEST OF City Clerk Nov 14 1923 /30 Min. past 1 o'clock P. M. In Book No. 968 Page 216 of Deeds Records of San Diego County, Calif.

JOHN H. FERRY, County Recorder,

By N. C. PARSONS, Deputy.

I HEREBY CERTIFY that the above and foregoing is a full, true and correct copy of DEED from George L. Weinbach and Cora B. Weinbach, husband and wife, to The City of San Diego, California, being Document No. 155249.

ALLEN H. WRIGHT

City Clerk of the City of San Diego, California.

By Clark M. Foote Jr Deputy.

D E E D

I Isabelle R. Dryden, and David Dryden, wife and husband of the County of San Diego, State of California

For and in Consideration of the benefits to accrue by the location, construction and maintenance of a sewer line through and across the property herein described, and in consideration of the sum of One Dollar (\$1.00) to them in hand paid, the receipt whereof is hereby acknowledged, do hereby grant to the City of San Diego, a municipal corporation in the County of San Diego, State of California, an easement and right of way through, along and across all that certain real property situate in the City of San Diego, County of San Diego, State of California, particularly described as follows, to-wit:

The West Forty feet of Lots Twenty-five, Twenty-six, and Twenty-seven, in Block Fifty, of University Heights, according to the amended map thereof made by Geo. A. d' Hemecourt, on file in the office of the County Recorder of San Diego County.

TO HAVE AND TO HOLD the above granted and described right of way unto the said grantee, its successors and assigns forever, as a right of way for a sewer pipe line.

The purpose of this easement and right of way is for the construction and maintenance of a private sewer lateral inside the property lines; it being understood that the City of San Diego is not to be held liable for any damage resulting from the construction and maintenance of sewer laterals over and across this easement.

IN WITNESS WHEREOF, we have hereunto set our hands and seals this 1st day of November, 1923.

ISABELLE R. DRYDEN (SEAL)
DAVID DRYDEN (SEAL)

STATE OF CALIFORNIA,)
COUNTY OF SAN DIEGO,) ss.

On this 1st day of November in the year nineteen hundred and twenty-three, before me Nottley S. Hammack a Notary Public in and for said County, residing therein, duly commissioned and sworn, personally appeared Isabelle R. Dryden and David Dryden, wife and husband known to me to be the persons whose names are subscribed to the within instrument and acknowledged to me that they executed the same.

WITNESS my hand and official seal the day and year first above written.

NOTTLEY S. HAMMACK

(SEAL) Notary Public in and for the County of San Diego,
State of California.

RECORDED AT REQUEST OF City Clerk Nov 14 1923 at 30 Min. past 1 o'clock P. M.
In Book No. 976 Page 115 of deeds Records of San Diego County, Calif.

JOHN H. FERRY, County Recorder
By N. C. Parsons, Deputy.

I HEREBY CERTIFY that the above and foregoing is a full, true and correct copy of DEED from Isabelle R. Dryden, and David Dryden, wife and husband, to The City of San Diego, California, being Document No. 155255.

ALLEN H. WRIGHT

City Clerk of the City of San Diego, California.

By Clark M. Forte Jr Deputy.

G R A N T D E E D

SOUTHERN TITLE GUARANTY COMPANY a corporation, organized under the laws of the State of California and having its principal place of business in the City of San Diego, County of San Diego, State of California. For and in consideration of One Dollar, Does Hereby Grant to CITY OF SAN DIEGO, a corporation, ALL THAT REAL PROPERTY situated in the City of San Diego, County of San Diego, State of California, bounded and described as follows:

All of that portion of Pueblo Lot 1801 of the Pueblo Lands of San Diego, according to the Map thereof made by James Pascoe in 1870, a copy of which said Map was filed in the office of the Recorder of San Diego County on Nov. 14, 1921, and is known as Miscellaneous Map No. 36, bounded and described as follows:

Beginning at the intersection of the Southerly line of a 60 foot strip of land, conveyed by Southern Title Guaranty Company, a corporation, to City of San Diego, a municipal corporation, by deed dated Dec. 20, 1922, and accepted, dedicated as public street and named Pacific Avenue by Resolution No. 28677, passed Jan. 8, 1923 by the Common Council of said City, with the Easterly line of said Pueblo Lot 1801; thence South 14° 48' 30" East along said Easterly line of said Pueblo Lot 1801 to the Southerly line of said Pueblo Lot 1801; thence Southwesterly along the said Southerly line, a distance of 20 feet; thence North 14° 48' 30" West on a line parallel with and distant 20 feet at right angles Southwesterly from the said Easterly line of said Pueblo Lot to alpoint in the Southerly line of Pacific Avenue, as above described; thence Northeasterly along the said Southerly line of Pacific Avenue 20 feet, more or less, to the point of beginning; said parcel being a 20 foot strip of land adjoining Frontera Street on the West, as said Street is shown on Map No. 895 of Second Fortuna Park Addition and Map 1203 of Turner's Sea Shell Park; both Maps being filed in the office of the County Recorder of said San Diego County. TO HAVE AND TO HOLD the above granted and described premises unto the said Grantee its successors and assigns, forever Subject to all encumbrances, if any.

IN WITNESS WHEREOF, the Southern Title Guaranty Company has caused this deed to be signed by its Vice-President and Ass't. Secretary, and its corporate seal to be attached thereto, this 7th day of August, 1923.

SOUTHERN TITLE GUARANTY COMPANY
By Edwin Johnson
Vice-President

(SEAL)

Attest: H. E. CRANE
Ass't. Secretary

State of California,)
County of San Diego) ss.

On this 7th day of August, A. D. Nineteen Hundred and Twenty-three before me, L. B. Strait, a Notary Public, in and for said County, residing therein, duly commissioned and sworn, personally appeared Edwin JOHNSON, known to me to be Vice-President, and H. E. Crane, known to me to be the Ass't Secretary of the Southern Title Guaranty Company, the Corporation that executed the within instrument, and known to me to be the persons who executed the within instrument in behalf of the Corporation therein named, and acknowledged to me that such Corporation executed the same.

IN WITNESS WHEREOF, I have hereunto set my hand and affixed my Official Seal at my Office, in the City of San Diego, County of San Diego, State of California, the day and year in this Certificate first above written.

L. B. STRAIT
Notary Public in and for the County of San Diego,
State of California.

(SEAL)

RECORDED AT REQUEST OF City Clerk DEC 4 1923 at 11 o'clock A. M. In Book No. 973
Page 138 of Deeds Records of San Diego County, Calif.

JOHN H. FERRY, County Recorder
By N. C. Parsons Deputy.

I HEREBY CERTIFY that the above and foregoing is a full, true and correct copy of
GRANT DEED from Southern Title Guaranty Company to The City of San Diego, California,
being Document, No. 153320.

ALLEN H. WRIGHT
City Clerk of the City of San Diego, California.

By Clark M. Foote Jr Deputy.

R I G H T O F W A Y C O N T R A C T

I, W. H. Boland, For and in Consideration of the benefits to accrue by the location
and construction of a drain pipe by the City of San Diego, California, through and across
the property hereinafter described, and in consideration of the sum of One Dollar (\$1.00),
to me in hand paid, the receipt whereof is hereby acknowledged, do hereby grant to the
City of San Diego, a municipal corporation in the County of San Diego, State of California,
an easement and right of way for the construction and maintenance of a drain pipe through,
along and across all that certain real property, situate in the City of San Diego, County of
San Diego, State of California, particularly described as follows, to-wit:

The East two feet (E. 2 ft.) of the West twenty feet (W. 20 ft.) of Lot 10, Block 2,
Inspiration Heights, according to Amended Map of Blocks 2 and 6, Inspiration Heights, filed
in the Office of the County Recorder of San Diego County, California, said above described
property being the separate property of the grantor herein.

TO HAVE AND TO HOLD the above granted and described right of way unto the said City
of San Diego its successors and assigns forever, as right of way for a drain pipe.

IN WITNESS WHEREOF I have hereunto set my hand and seal this 17th day of October,
1923.

W. H. BOLAND (SEAL)

STATE OF CALIFORNIA,)
COUNTY OF SAN DIEGO,) ss.

On this 17th day of October, 1923, before me E. H. Brooks, a Notary Public in and
for the said County of San Diego, State of California, residing therein, duly commissioned
and sworn, personally appeared W. H. Boland, personally known to me to be the person whose
name is subscribed to the within instrument, and he duly acknowledged to me that he executed
the same.

IN WITNESS WHEREOF, I have hereunto set my hand and affixed my official seal, at my office
in the County of San Diego, the day and year in this certificate first above written.

E. H. BROOKS,
Notary Public in and for the County of San Diego,
State of California.

RECORDED AT REQUEST OF City Clerk NOV 27 1923 at 25 Min. past 2 o'clock P. M. In Book No.
981 Page 47 of DEEDS Records of San Diego County, Calif.

JOHN H. FERRY, County Recorder,
By N. C. Parsons, Deputy.

I HEREBY CERTIFY that the above and foregoing is a full, true and correct copy of
RIGHT OF WAY CONTRACT from W. H. Boland to The City of San Diego, California, being
Document, No. 155330.

ALLEN H. WRIGHT
City Clerk of the City of San Diego, California.

By Clark M. Foote Jr Deputy.

R I G H T O F W A Y C O N T R A C T

I, Florence A. Hibbard, FOR AND IN CONSIDERATION of the benefits to accrue by the
location and construction of a drain pipe line by the City of San Diego, California, through
and across the property hereinafter described, and in consideration of the sum of One Dollar
(\$1.00), to me in hand paid, the receipt whereof is hereby acknowledged, do hereby grant to
the City of San Diego, a municipal corporation in the County of San Diego, State of
California, an easement and right of way for the construction and maintenance of a drain
pipe through, along and across all that certain real property, situate in the City of San
Diego, County of San Diego, State of California, particularly described as follows, to-wit:

The West three feet (W. 3 ft.) of the East Ten Feet (E. 10 ft.) of Lot 29, Block 90,
E. W. Morse's Subdivision of Pueblo Lot 1150 and the N. W. 1/4 of Pueblo Lot 1151, according
to Map thereof No. 547, filed in the Office of the County Recorder of San Diego County,
California.

TO HAVE AND TO HOLD the above granted and described right of way unto the said City
of San Diego, its successors and assigns forever, as a right of way for a drain pipe.

IN WITNESS WHEREOF I have hereunto set my hand and seal this 16th day of October, 1923.

FLORENCE A. HIBBARD (SEAL)

STATE OF CALIFORNIA,)
COUNTY OF SAN DIEGO,) ss.

On this 16th day of October, 1923, before me, E. H. Brooks, a Notary Public in and
for the said County of San Diego, State of California, residing therein, duly commissioned
and sworn, personally appeared Florence A. Hibbard, personally known to me to be the person
whose name is subscribed to the within instrument, and she duly acknowledged to me that she
executed the same.

IN WITNESS WHEREOF, I have hereunto set my hand and affixed my official seal, at my office in
the County of San Diego, the day and year in this certificate first above written.

(SEAL) E. H. BROOKS
Notary Public in and for the County of San Diego,
State of California.

RECORDED AT REQUEST OF City Clerk NOV 27 1923 at 25 Min. past 2 o'clock P. M. In
Book No. 961 Page 415 of Deeds Records of San Diego County, Calif.

JOHN H. FERRY, COUNTY RECORDER
By N. C. Parsons, Deputy.

I HEREBY CERTIFY that the above and foregoing is a full, true and correct copy of
RIGHT OF WAY CONTRACT from Florence A. Hibbard to The City of San Diego, California, being
Document No. 155331.

ALLEN H. WRIGHT
City Clerk of the City of San Diego, California.

By Clark M. Foote Jr Deputy.

RIGHT OF WAY CONTRACT

We, Mary H. Decker and Edward H. Decker, wife and husband, FOR AND IN CONSIDERATION of the benefits to accrue by the location and construction of a sewer line by the City of San Diego, California, through and across the property hereinafter described, and in consideration of the sum of One Dollar (\$1.00), to us in hand paid, the receipt whereof is hereby acknowledged, do hereby grant to the City of San Diego, a municipal corporation in the County of San Diego, State of California, an easement and right of way for the construction and maintenance of a line of sewers through, along and across all that certain real property, situate in the City of San Diego, County of San Diego, State of California, described as follows, to-wit:

Two (2) feet on each side of the following described center line:

Beginning at a point on the northwesterly line of lot 6, block 1, La Jolla Strand, according to map of said La Jolla Strand No. 1216, filed in the Office of the County Recorder of San Diego County, California, said point being distant 7.20 feet northeasterly from the southwesterly line of said lot 6; thence southeasterly on a line parallel to and distant 7.20 feet northeasterly from the southwesterly line of said lot to the southeasterly line of said lot 6.

TO HAVE AND TO HOLD the above granted and described right of way unto the said City of San Diego, its successors and assigns forever, as a right of way for a sewer pipe line.

IN WITNESS WHEREOF we have hereunto set our hands and seals this 8th day of October, 1923.

MARY H. DECKER (SEAL)
EDWARD H. DECKER (SEAL)

STATE OF CALIFORNIA,) ss.
COUNTY OF SAN DIEGO,)

On this 16th day of October, 1923, before me, E. H. Brooks, a Notary Public in and for the said County of San Diego, State of California, residing therein, duly commissioned and sworn, personally appeared Mary H. Decker, personally known to me to be the person whose name is subscribed to the within instrument, and she duly acknowledged to me that she executed the same.

IN WITNESS WHEREOF, I have hereunto set my hand and affixed my official seal, at my office in the County of San Diego, the day and year in this certificate first above written.

E. H. BROOKS
Notary Public in and for the County of San Diego, State of California.

(SEAL)
State of Oregon,) ss.
County of Lane,)

On this 8th day of October, 1923, before me, J. E. Allison, a Notary Public in and for said County and State, personally appeared, Edward H. Decker, personally known to me to be the person whose name is subscribed to the within instrument and he acknowledged to me that he executed the same.

WITNESS my hand and Official Seal, this day.

J. E. ALLISON
Notary Public in and for said County and State.

(SEAL)

My Com. expires April 13, 1925.

RECORDED AT REQUEST OF City Clerk NOV 27 1923 at 25 Min. past 2 o'clock P. M.
In Book No 961 Page 412 of Deeds Records of San Diego County, California.

JOHN H. FERRY, County Recorder,
By N. C. PARSONS, Deputy.

I HEREBY CERTIFY that the above and foregoing is a full, true and correct copy of RIGHT OF WAY CONTRACT from Edward H. Decker and Mary H. Decker, husband and wife, to the City of San Diego, California, being Document No. 155332.

ALLEN H. WRIGHT

City Clerk of the City of San Diego, California.

By Clark M. Foste Jr Deputy.

RIGHT OF WAY CONTRACT

We, William Darby and Minnie P. Darby, also known as Mrs. Wm. Darby, husband and wife,

FOR AND IN CONSIDERATION of the benefits to accrue by the location and construction of a Culvert by the City of San Diego, California, through and across the property hereinafter described, and in consideration of the sum of One Dollar (\$1.00), to us in hand paid, the receipt whereof is hereby acknowledged, do hereby grant to the City of San Diego, a municipal corporation in the county of San Diego, State of California, an easement and right of way for the construction and maintenance of a culvert through, along and across all that certain real property, situate in the City of San Diego, County of San Diego, State of California, particularly described as follows, to-wit:

A portion of Lots 13 and 14, block 57, Seaman & Choate's Subdivision of the N.W. 1/4 of Pueblo Lot 1141, according to Map thereof No. 264, filed in the Office of the County Recorder of San Diego County, California; and a portion of the North 10 feet of Date Street closed by Resolution No. 8983 of the Common Council, and adjoining said lot 13 on the south;

Said right of way being 3 feet in width, 1 1/2 feet on each side of the following described center line:

Beginning at a point on the north line of Date Street as now established, distant 24.03 feet west from the west line of Granada Avenue as now established; thence Northwesterly on a straight line to a point on the north line of said lot 13, distant 74.18 feet west from the west line of Granada Avenue as now established; thence northwesterly on a straight line to a point on the west line of said lot 14, distant 1.50 feet south from the northwest corner of said lot 14.

TO HAVE AND TO HOLD the above granted and described right of way unto the said City of San Diego, its successors and assigns forever, as a right of way for a Culvert.

IN WITNESS WHEREOF we have hereunto set our hands and seals this 12th day of October, 1923.

WILLIAM DARBY (SEAL)
MINNIE P. DARBY
MRS. WM. DARBY (SEAL)

STATE OF CALIFORNIA,) ss.
COUNTY OF SAN DIEGO,)

On this 12th day of October, in the year one thousand nine hundred and twenty-three before me, H. Steinmetz, Notary Public in and for said County, having a seal, personally appeared William Darby Minnie P. Darby and Mrs. Wm. Darby known to me to be the persons described in and whose names are subscribed to and who executed the annexed instrument, and acknowledged to me that they executed the same.

IN WITNESS WHEREOF, I have hereunto set my hand and affixed the seal at my office in the County of San Diego, the day and year in this Certificate first above written.

H. STEINMETZ
Notary Public.

(SEAL)

RECORDED AT REQUEST OF City Clerk NOV 27 1923 at 25 Min. past 2 o'clock P. M. In Book No. 961 Page 413 of Deeds Records of San Diego County, Calif.
JOHN H. FERRY, County Recorder
By N. C. PARSONS, Deputy

I HEREBY CERTIFY that the above and foregoing is a full, true and correct copy of RIGHT OF WAY CONTRACT from William Darby and Minnie P. Darby, also known as Mrs. Wm. Darby, husband and wife, to the City of San Diego, California, being Document No. 155333.
ALLEN H. WRIGHT
City Clerk of the City of San Diego, California.
By Clark M. Foote Jr Deputy.

R I G H T O F W A Y C O N T R A C T
Thos. C. Cooke and Ruth Cooke, husband and wife,
FOR AND IN CONSIDERATION of the benefits to accrue by the location and construction of a culvert by the City of San Diego, California, through and across the property herein-after described, and in consideration of the sum of One Dollar (\$1.00), to us in hand paid, the receipt whereof is hereby acknowledged, do hereby grant to the City of San Diego, a municipal corporation in the County of San Diego, State of California, an easement and right of way for the construction and maintenance of a culvert through, along and across all that certain real property, situate in the City of San Diego, County of San Diego, State of California, particularly described as follows, to-wit:
A portion of lots 10 and 11, block 37, Seaman & Choate's subdivision of the N. W. 1/4 of Pueblo Lot 1141, according to Map thereof No. 264, filed in the Office of the County Recorder of San Diego County, California, said right of way being 3 feet in width, one and one-half feet on each side of the following described center line:
Beginning at a point on the east line of said lot 11, distant 1.5 feet south from the northeast corner thereof; thence northwesterly on a line making an angle of 55 degrees with the east line of said lot 11, a distance of 2.79 feet to a point; thence on an angle of 28 degrees 04 minutes to the right on a straight line to a point on the north line of said lot 10 distant 13.84 feet west from the northeast corner of said lot 10.
TO HAVE AND TO HOLD the above granted and described right of way unto the said City of San Diego, its successors and assigns forever, as a right of way for a culvert.
STATE OF CALIFORNIA,) IN WITNESS WHEREOF we have hereunto set our hands and seals
COUNTY OF SAN DIEGO,) ss. this 22nd day of October, 1923. THOS. C. COOKE(SEAL) RUTH COOKE(SEAL)
On this 22nd day of October, 1923, before me, E. H. Brooks, a Notary Public in and for the said County of San Diego, State of California, residing therein, duly commissioned and sworn, personally appeared Thos. C. Cooke and Ruth Cooke, personally known to me to be the persons whose names are subscribed to the within instrument, and they duly acknowledged to me that they executed the same.
IN WITNESS WHEREOF, I have hereunto set my hand and affixed my official seal, at my office in the County of San Diego, the day and year in this certificate first above written.

E. H. BROOKS
Notary Public in and for the County of San Diego, State of California.
RECORDED AT REQUEST OF City Clerk NOV 27 1923 at 25 Min. past 2 o'clock P. M. In Book No. 982 Page 14 of Deeds Records of San Diego County, Calif.,
JOHN H. FERRY, County Recorder
By N. C. Parsons, Deputy.

I HEREBY CERTIFY that the above and foregoing is a full, true and correct copy of RIGHT OF WAY CONTRACT from Thos. C. Cooke and Ruth Cooke, husband and wife, to the City of San Diego, California, being Document No. 155334.
ALLEN H. WRIGHT
City Clerk of the City of San Diego, California.
By Clark M. Foote Jr Deputy.

R I G H T O F W A Y C O N T R A C T
We, William W. Stephens and Olive A. Stephens, husband and wife, FOR AND IN CONSIDERATION of the benefits to accrue by the location and construction of a Culvert by the City of San Diego, California, through and across the property hereinafter described, and in consideration of the sum of One Dollar (\$1.00), to us in hand paid, the receipt whereof is hereby acknowledged, do hereby grant to the City of San Diego, a municipal corporation in the County of San Diego, State of California, an easement and right of way for the construction and maintenance of a culvert through, along and across all that certain real property, situate in the City of San Diego, County of San Diego, State of California, particularly described as follows, to-wit:
A portion of lots 7, 8 and 9, Block 37, Seaman & Choate's Subdivision of the N. W. 1/4 of Pueblo Lot 1141, according to Map thereof No. 264, filed in the Office of the County Recorder of San Diego County, California, said right of way being 3 feet in width, 1 1/2 feet on each side of the following described center line:
Beginning at a point on the south line of Lot 9, block 37, said Seaman & Choate's Subdivision, distant 13.84 feet west from the southeast corner of said lot 9; thence northwesterly on a straight line making an angle of 63 degrees 04 minutes with the south line of said lot 9, a distance of 37.26 feet to a point; thence northwesterly on a straight line to a point on the north line of said lot 7, distant 36.29 feet west from the northeast corner of said lot 7.
TO HAVE AND TO HOLD the above granted and described right of way unto the said City of San Diego, its successors and assigns forever, as a right of way for a culvert.
IN WITNESS WHEREOF we have hereunto set our hands and seals this 16th day of October, 1923.
WILLIAM W. STEPHENS (SEAL)
OLIVE A. STEPHENS (SEAL)
STATE OF CALIFORNIA,) ss.
COUNTY OF SAN DIEGO,) ss.
On this 16th day of October, 1923, before me, E. H. Brooks, a Notary Public in and for the said County of San Diego, State of California, residing therein, duly commissioned and sworn, personally appeared William W. Stephens and Olive A. Stephens, personally known to me to be the persons whose names are subscribed to the within instrument, and they duly acknowledged to me that they executed the same.
IN WITNESS WHEREOF, I have hereunto set my hand and affixed my official seal, at my office in the County of San Diego, the day and year in this certificate first above written.
E. H. BROOKS
Notary Public in and for the County of San Diego, State of California.
(SEAL)

RECORDED AT REQUEST OF City Clerk NOV 27 1923 at 25 Min. past 2 o'clock P. M.

In Book No. 982 Page 17 of Deeds Records of San Diego County, Calif.

JOHN H. FERRY, County Recorder
By N. C. PARSONS, Deputy.

I HEREBY CERTIFY that the above and foregoing is a full, true and correct copy of RIGHT OF WAY CONTRACT FROM William W. Stephens and Olive A. Stephens, husband and wife, to the City of San Diego, California, being Document No. 155335.

ALLEN H. WRIGHT
City Clerk of the City of San Diego, California.

By Clark M. Foote Jr Deputy.

R I G H T O F W A Y C O N T R A C T.

SOUTHERN TRUST AND COMMERCE BANK, a corporation, organized under the laws of the State of California and having its principal place of business in the City of San Diego, County of San Diego, State of California,

FOR AND IN CONSIDERATION of the benefits to accrue by the location and construction of a culvert by the City of San Diego, California, through and across the property hereinafter described, and in consideration of the sum of One Dollar (\$1.00) receipt whereof is hereby acknowledged, do hereby quitclaim to the City of San Diego, a municipal corporation in the County of San Diego, State of California, an easement and right of way for the construction and maintenance of a culvert through, along and across all that certain real property, situate in the City of San Diego, County of San Diego, State of California, particularly described as follows, to-wit:

A portion of lots 7, 8 and 9, Block 37, Seaman & Choate's Subdivision of the N. W. 1/4 of Pueblo Lot 1141, according to Map thereof No. 264, filed in the Office of the County Recorder of San Diego County, California, being one and one-half feet on each side of the following described center line:

Beginning at a point on the south line of lot 9, Block 37, said Seaman & Choate's Subdivision, distant 13.84 feet west from the southeast corner of said lot 9; thence northwesterly on a straight line, making an angle of 63 degrees 04 minutes with the south line of said lot 9, a distance of 37.26 feet to a point; thence northwesterly on a straight line to a point on the north line of said lot 7, said Block 37, Seaman & Choate's Subdivision, distant 36.29 feet west from the northeast corner of said lot 7.

TO HAVE AND TO HOLD the above quitclaimed and described right of way unto the said City of San Diego, its successors and assigns forever, as a right of way for a culvert.

IN WITNESS WHEREOF, the Southern Trust and Commerce Bank has caused this instrument to be signed by its Vice President and Asst. Secretary and its corporate seal to be attached thereto, this 25th day of October, 1923.

SOUTHERN TRUST & COMMERCE BANK
By, E. O. HODGE
Vice-President

(SEAL)

Attest: P. R. JENNINGS
Asst. Secretary.
STATE OF CALIFORNIA,) ss.
COUNTY OF SAN DIEGO,)

On this 25th day of October, 1923, before me, J. Brooks a Notary Public in and for the said County of San Diego, State of California, residing therein, duly commissioned and sworn, personally appeared E. O. Hodge known to me to be the Vice President and P. R. Jennings known to me to be the Asst-Secretary of the Corporation that executed the within instrument, known to me to be the persons who executed the within Instrument on behalf of the Corporation therein named, and acknowledged to me that such Corporation executed the same.

IN WITNESS WHEREOF, I have hereunto set my hand and affixed my official seal, at my office in the County of San Diego, the day and year in this certificate first above written.

J. BROOKS
Notary Public in and for the County of San Diego, State of California.

My Commission expires Dec 1-1925
(SEAL)

RECORDED AT REQUEST OF City Clerk NOV 27 1923 at 25 Min. past 2 o'clock P. M.
In Book No 982 Page 15 of Deeds Records of San Diego County, Calif.

JOHN H. FERRY, County Recorder
By N. C. Parsons, Deputy.

I HEREBY CERTIFY that the above and foregoing is a full, true and correct copy of RIGHT OF WAY CONTRACT from Southern Trust and Commerce Bank, a corporation, to the City of San Diego, California, being Document No. 155336.

ALLEN H. WRIGHT
City Clerk of the City of San Diego, California.

By Clark M. Foote Jr Deputy.

R I G H T O F W A Y C O N T R A C T

We, Lawrence Geisler and Matilda Geisler, husband and wife, FOR AND IN CONSIDERATION of the benefits to accrue by the location and construction of a sewer line by the City of San Diego, California, through and across the property hereinafter described and in consideration of the sum of One Dollar (\$1.00), to us in hand paid, the receipt whereof is hereby acknowledged, do hereby grant to the City of San Diego, a municipal corporation in the County of San Diego, State of California, an easement and right of way for the construction and maintenance of a line of sewers through, along and across all that certain real property, situate in the City of San Diego, County of San Diego, State of California, particularly described as follows, to-wit:

The West Three Feet of Lot 8, Block 85, Ocean Beach Extension, according to Map thereof No. 1080, filed in the Office of the County Recorder of San Diego County, California.

TO HAVE AND TO HOLD the above granted and described right of way unto the said City of San Diego, its successors and assigns forever, as a right of way for a sewer pipe line.

IN WITNESS WHEREOF we have hereunto set our hands and seals this 27th day of October, 1923.

LAWRENCE GEISLER (SEAL)
MATILDA GEISLER (SEAL)

STATE OF CALIFORNIA,) ss.
COUNTY OF SAN DIEGO,)

On this 27th day of October, 1923, before me, E. H. Brooks, a Notary Public in and for the said County of San Diego, State of California, residing therein, duly commissioned and sworn, personally appeared Lawrence Geisler and Matilda Geisler, personally known to me to be the persons whose names are subscribed to the within instrument, and they duly acknowledged to me that they executed the same.

IN WITNESS WHEREOF, I have hereunto set my hand and affixed my official seal, at my office in the County of San Diego, the day and year in this certificate first above written.

(SEAL) E. H. BROOKS
Notary Public in and for the County of San Diego, State of California.

RECORDED AT REQUEST OF City Clerk NOV 27 1923 at 25 Min. past 2 o'clock P. M.
In Book No. 961 Page 416 of Deeds Records of San Diego County, Calif.

JOHN H. FERRY, County Recorder
By N. C. PARSONS, Deputy.

I HEREBY CERTIFY that the above and foregoing is a full, true and correct copy of RIGHT OF WAY CONTRACT from Lawrence Geisler and Matilda Geisler, husband and wife, to the City of San Diego, California, being Document No. 155337.

ALLEN H. WRIGHT
City Clerk of the City of San Diego, California.

By Clark M. Forte Jr Deputy.

R I G H T O F W A Y C O N T R A C T

I, Josephine S. Scripps, FOR AND IN CONSIDERATION of the benefits to accrue by the location and construction of a sewer line by the City of San Diego, California, through and across the property hereinafter described, and in consideration of the sum of One Dollar (\$1.00), to me in hand paid, the receipt whereof is hereby acknowledged, do hereby grant to the City of San Diego, a municipal corporation in the County of San Diego, State of California, an easement and right of way for the construction and maintenance of a line of sewers through, along and across all that certain real property, situate in the City of San Diego, County of San Diego, State of California, particularly described as follows, to-wit:

The West Three feet of Lot 27, Block 85, Ocean Beach Extension, according to Map thereof No. 1080, filed in the Office of the County Recorder of San Diego County, California.

TO HAVE AND TO HOLD the above granted and described right of way unto the said City of San Diego, its successors and assigns forever, as a right of way for a sewer pipe line.

IN WITNESS WHEREOF I have hereunto set my hand and seal this 24th day of October, 1923.

JOSEPHINE S. SCRIPPS (SEAL)

STATE OF CALIFORNIA,) ss.
COUNTY OF SAN DIEGO,)

On this 24th day of October, 1923, before me, E. H. Brooks, a Notary Public in and for the said County of San Diego, State of California, residing therein, duly commissioned and sworn, personally appeared Josephine S. Scripps, personally known to me to be the person whose name is subscribed to the within instrument, and she duly acknowledged to me that she executed the same.

IN WITNESS WHEREOF, I have hereunto set my hand and affixed my official seal, at my office in the County of San Diego, the day and year in this certificate first above written.

(SEAL) E. H. BROOKS,
Notary Public in and for the County of San Diego, State of California.

RECORDED AT REQUEST OF City Clerk NOV 27 1923 at 25 Min. past 2 o'clock P. M.
In Book No. 981 Page 50 of DEEDS RECORDS OF SAN DIEGO COUNTY, CALIF.

JOHN H. FERRY, County Recorder,
By N. C. PARSONS, Deputy.

I HEREBY CERTIFY that the above and foregoing is a full, true and correct copy of RIGHT OF WAY CONTRACT from Josephine S. Scripps to the City of San Diego, California, being Document No. 155338.

ALLEN H. WRIGHT
City Clerk of the City of San Diego, California.

By Clark M. Forte Jr Deputy.

D E E D

We, L. A. Swets and Marie B. Swets, husband and wife, FOR AND IN CONSIDERATION of the benefits to accrue by the location, construction and maintenance of a sewer line through and across the property herein described, and in consideration of the sum of One Dollar (\$1.00) to us in hand paid, the receipt whereof is hereby acknowledged, do hereby grant to the City of San Diego, a municipal corporation in the County of San Diego, State of California, an easement and right of way through, along and across all that certain real property situate in the City of San Diego, County of San Diego, State of California, particularly described as follows, to-wit:

Lot 46, Block 34, Ocean Beach, according to the Official Map thereof filed in the Office of the County Recorder of San Diego County, California.

TO HAVE AND TO HOLD the above granted and described right of way unto the said grantee, its successors and assigns forever, as a right of way for a sewer pipe line.

The purpose of this easement and right of way is for the construction and maintenance of a private sewer lateral inside the property lines, it being understood that the City of San Diego is not to be held liable for any damage resulting from the construction and maintenance of sewer laterals over and across this easment.

IN WITNESS WHEREOF, we have hereunto set our hands and seals this 3rd day of November, 1923.

L. A. SWETS (SEAL)
MARIE B. SWETS (SEAL)

STATE OF CALIFORNIA,) ss.
COUNTY OF SAN DIEGO,)

On this 3rd day of November, 1925, before me, E. H. Brooks, a Notary Public in and for the said County of San Diego, State of California, residing therein, duly commissioned and sworn, personally appeared L. A. Swets and Marie B. Swets, personally known to me to be the persons whose names are subscribed to the within instrument, and they duly acknowledged to me that they executed the same.

IN WITNESS WHEREOF, I have hereunto set my hand and affixed my official seal, at my office in the County of San Diego, the day and year in this certificate first above written.

(SEAL) E. H. BROOKS,
Notary Public in and for the County of San Diego, State of California.

RECORDED AT REQUEST OF City Clerk NOV 14 1925 at 30 Min. past 1 o'clock P. M.
In Book No. 968 Page 214 of Deeds Records of San Diego County, Calif.

JOHN H. FERRY, County Recorder
By N. C. PARSONS, Deputy.

I HEREBY CERTIFY that the above and foregoing is a full, true and correct copy of DEED from L. A. Swets and Marie B. Swets, husband and wife, to the City of San Diego, California, being Document No. 155355.

ALLEN H. WRIGHT
City Clerk of the City of San Diego, California.

By Clark M. Foste Jr Deputy.

G R A N T D E E D

We, HARRY R. FARR and FAITH G. FARR, husband and wife, and CHARLES K. BADCOE and VICTORIA K. BADCOE, husband and wife, for and in consideration of the sum on one thousand two hundred seven and 80/100 (1207.80) Dollars,
DO HEREBY GRANT TO the City of San Diego, a Municipal Corporation, in the County of San Diego, State of California,
ALL THAT REAL PROPERTY situated in the City of San Diego, County of San Diego, State of California, bounded and described as follows:

All that portion of lot G, block 7, of N. W. Hensley's Addition according to Map thereof No. 136, on file in the office of the County Recorder of San Diego County, California, described as follows:

Beginning at the northeast corner of said lot G; thence southerly along the easterly line of said lot G, to the southeast corner thereof; thence westerly along the southerly line of said lot G, a distance of 60.01 feet to a point; thence northerly on a straight line to a point on the north line of said lot G, distant 59.58 feet westerly from the northeast corner of said lot G; thence easterly along the northerly line of said lot G to the place of beginning; containing 2990.0 square feet.

To Have and to Hold the above granted and described premises unto the said grantee, its successors and assigns, forever.

WITNESS our hands and seals this 3rd day of November, 1923.

HARRY R. FARR (SEAL)
FAITH G. FARR (SEAL)
CHARLES K. BADCOE (SEAL)
VICTORIA K. BADCOE (SEAL)

STATE OF CALIFORNIA,) ss.
COUNTY OF SAN DIEGO,)

On this 3rd day of November, A. D. Nineteen Hundred and Twenty-three before me, R. S. LACEY a Notary Public in and for said County, residing therein, duly commissioned and sworn, personally appeared HARRY R. FARR and FAITH G. FARR, husband and wife, and CHARLES K. BADCOE and VICTORIA K. BADCOE, husband and wife, known to me to be the persons described in and whose names are subscribed to the within instrument, and acknowledged to me that they executed the same.

IN WITNESS WHEREOF, I have hereunto set my hand and affixed my Official Seal, at my office, in the County of San Diego, State of California, the day and year in this certificate first above written.

(SEAL) R. S. LACEY
Notary Public in and for the County of San Diego, State of California.

RECORDED AT REQUEST OF City Clerk NOV 14 1923 At 30 Min. past 1 o'clock P. M.
In Book No. 976 Page 113 of deeds Records of San Diego County, Calif.

JOHN H. FERRY, County Recorder,
By N. C. PARSONS, Deputy.

I HEREBY CERTIFY that the above and foregoing is a full, true and correct copy of GRAND DEED from Harry R. Farr and Faith G. Farr, husband and wife, and Charles K. Badcoe and Victoria K. Badcoe, husband and wife, to the City of San Diego, California, being Document No. 155365.

ALLEN H. WRIGHT
City Clerk of the City of San Diego, California.

By Clark M. Foste Jr Deputy.

G R A N T D E E D

M. HALL, and ETTA HALL, husband and wife, for and in consideration of ONE THOUSAND (\$1,000.00) DOLLARS, Does Hereby Grant to the City of San Diego, a Municipal Corporation, in the County of San Diego, State of California,
All that Real Property situated in the City of San Diego, County of San Diego, State of California, bounded and described as follows:

The easterly fifty (50) feet of lots K and L, block 6, of N. W. Hensley's Addition, according to Map No. 208, on file in the office of the County Recorder of San Diego County, California.

(Documentary Stamp 1 Dollar)

TO HAVE AND TO HOLD the above granted and described premises unto the said grantee, its successors and assigns, forever

WITNESS Our hands and seals this Twenty-second day of October, 1923.

M. HALL (SEAL)
ETTA HALL (SEAL)

STATE OF CALIFORNIA,) ss.
COUNTY OF SAN DIEGO,)

On this Twenty-second day of October A. D. Nineteen Hundred and Twenty-three

before me, Edward C. Hall a Notary Public in and for said County, residing therein, duly commissioned and sworn, personally appeared M. HALL and ETTA HALL husband & Wife. known to me to be the persons described in and whose name are subscribed to the within instrument, and acknowledged to me that they executed the same.

IN WITNESS WHEREOF, I have hereunto set my hand and affixed my Official Seal, at my office, in the City of San Diego, County of San Diego, State of California, the day and year in this certificate first above written.

EDWARD C. HALL

Notary Public in and for the County of San Diego,
State of California.

(SEAL)

RECORDED AT REQUEST OF City Clerk NOV 14 1923 At 30 Min. past 1 o'clock P. M.
In Book No 977 Page 58 of Deeds Records of San Diego County, Calif.

JOHN H. FERRY, County Recorder,
By N. C. PARSONS, Deputy

I HEREBY CERTIFY that the above and foregoing is a full, true and correct copy of GRANT DEED from M. Hall and Etta Hall, husband and wife, to the City of San Diego, California, being Document No. 155366.

ALLEN H. WRIGHT

City Clerk of the City of San Diego, California,

By Clark M. Foote Jr Deputy.

G R A N T D E E D

FRANK A. SALMONS and HAZEL W. SALMONS, husband and wife, For and in consideration of Five Hundred Seven and 80/100 (\$507.80) DOLLARS, DO HEREBY GRANT TO the City of San Diego, a Municipal Corporation, in the County of San Diego, State of California, ALL THAT REAL PROPERTY situated in the City of San Diego, County of San Diego, State of California, bounded and described as follows:

That portion of Lot K, block 7, of said H. W. Hensley's Addition, described as follows: Beginning at the northeast corner of said lot K; thence southerly along the easterly line of said lot K to the southeast corner of said lot K; thence westerly along the southerly line of said lot K, a distance of 58.51 feet to a point; thence northerly on a straight line to a point on the north line of said lot K, distant 57.89 feet westerly from the northeast corner of said lot K; thence easterly along the northerly line of said lot K to the place of beginning; containing 2905.0 square feet.

TO HAVE AND TO HOLD the above granted and described premises unto the said grantee, its successors and assigns, forever

WITNESS our hands and seals this 27th day of October, 1923.

FRANK A. SALMONS (SEAL)
HAZEL W. SALMONS (SEAL)

STATE OF CALIFORNIA,) ss.
COUNTY OF SAN DIEGO,)

On this 27th day of October A. D. Nineteen Hundred and Twenty-three before me, Frances S. Bowers a Notary Public in and for said County, residing therein, duly commissioned and sworn, personally appeared Frank A. Salmons and Hazel W. Salmons, husband and wife known to me to be the persons described in and whose names are subscribed to the within instrument, and acknowledged to me that they executed the same.

IN WITNESS WHEREOF, I have hereunto set my hand and affixed my Official Seal, at my office, in San Diego, County of San Diego, State of California, the day and year in this certificate first above written.

FRANCES S. BOWERS

Notary Public in and for the County of San Diego,
State of California.

(SEAL)

My commission expires August 15, 1926.

RECORDED AT REQUEST OF City Clerk NOV 14 1923 At 30 Min. past 1 o'clock P. M.
In Book No. 977 Page 59 of Deeds Records of San Diego County, Calif.

JOHN H. FERRY, County Recorder,
By N. C. PARSONS, Deputy.

I HEREBY CERTIFY that the above and foregoing is a full, true and correct copy of GRANT DEED from Frank A. Salmons and Hazel W. Salmons, husband and wife, to the City of San Diego, California, being Document No. 155367.

ALLEN H. WRIGHT

City Clerk of the City of San Diego, California,

By Clark M. Foote Jr Deputy.

D E E D.

SOUTHERN TRUST AND COMMERCE BANK, a corporation in the State of California, For and in consideration of the benefits to accrue by the location and construction of a culvert through and across the real property herein described, and in consideration of the sum of One Dollar (\$1.00), does hereby grant to The City of San Diego, a municipal corporation in the State of California, an easement and right of way two feet in width through, along and across all that real property situate in the City of San Diego, County of San Diego, State of California, particularly described as follows:

Beginning at a point on the east line of Felton Street; distant 32 feet south from the south line of Cedar Street; thence southeasterly making an angle of 57 degrees with the east line of Felton Street, a distance of 25 feet to a point;

Said easement and right of way being two feet in width, one foot on each side of the above described center line, over a portion of lot 11, block 54, San Diego Property Union, according to the Official Map thereof filed in the Office of the County Recorder of San Diego County, California.

To have and to hold the above granted and described right of way unto the said grantee, its successors and assigns, forever, as an easement and right of way for the construction and maintenance of a culvert.

IN WITNESS WHEREOF said corporation has caused this instrument to be executed by its proper officers and its corporate seal affixed this 16th day of June, 1923.

SOUTHERN TRUST & COMMERCE BANK
By GEO. BURNHAM
Vice President.

Attest: C. J. HOLLIDAY
Secretary.

(SEAL)

STATE OF CALIFORNIA,) ss.
COUNTY OF SAN DIEGO,)

On this 16th day of June, 1925, before me, Gertrude Porter a Notary Public in and

for said County of San Diego, State of California, residing therein, duly commissioned and sworn, personally appeared Geo. Burnham known to me to be the Vice President and C. J. Holliday known to me to be the Asst. Secretary of the Corporation that executed the within instrument, known to me to be the persons who executed the within Instrument on behalf of the Corporation therein named, and acknowledged to me that such Corporation executed the same.

IN WITNESS WHEREOF, I have hereunto set my hand and affixed my official seal, at my office in the County of San Diego, the day and year in this certificate first above written.

(SEAL) Notary Public in and for the County of San Diego, State of California.

RECORDED AT REQUEST OF City Clerk NOV 27 1923 At 25 Min. past 2 o'clock P. M. In Book No. 981 Page 48 of DEEDS Records of San Diego County, Calif.

JOHN H. FERRY, County Recorder,
By N. C. PARSONS, Deputy.

I HEREBY CERTIFY that the above and foregoing is a full, true and correct copy of DEED from Southern Trust and Commerce Bank, a corporation, to the City of San Diego, California, being Document No. 155393.

ALLEN H. WRIGHT
City Clerk of the City of San Diego, California.

By Clark M. Foste Jr Deputy.

D E E D

We, Peter Andersen and Hannah M. Andersen, husband and wife,
FOR AND IN CONSIDERATION of the benefits to accrue by the location, construction and maintenance of a sewer line through and across the property herein described, and in consideration of the sum of One Dollar (\$1.00) to us in hand paid, the receipt whereof is hereby acknowledged, do hereby grant to the City of San Diego, a municipal corporation in the County of San Diego, State of California, an easement and right of way through, along and across all that certain real property situate in the City of San Diego, County of San Diego, State of California, particularly described as follows, to-wit:

The North 2 feet of the South 5 feet of the North 10 feet of the West 40 feet of lot 45, block 43, University Heights; also, the South one foot of the North 10 feet of the East 45 feet of the West 85 feet of said lot 45, Block 43, according to Amended Map thereof by G. A. d'Hemecourt, filed in the Office of the County Recorder.

TO HAVE AND TO HOLD the above granted and described right of way unto the said grantee, its successors and assigns forever, as a right of way for a sewer pipe line.

The purpose of this easement and right of way is for the construction and maintenance of a private sewer lateral inside the property lines, it being understood that the City of San Diego is not to be held liable for any damage resulting from the construction and maintenance of sewer laterals over and across this easement.

IN WITNESS WHEREOF we have hereunto set our hands and seals this 8th day of November, 1923.

PETER ANDERSEN (SEAL)
HANNAH M. ANDERSEN (SEAL)

STATE OF CALIFORNIA,) ss.
COUNTY OF SAN DIEGO,)

On this 8th day of November, 1923, before me, E. H. Brooks, a Notary Public in and for the said County of San Diego, State of California, residing therein, duly commissioned and sworn, personally appeared Peter Andersen and Hannah M. Andersen personally known to me to be the persons whose names are subscribed to the within instrument, and they duly acknowledged to me that they executed the same.

IN WITNESS WHEREOF, I have hereunto set my hand and affixed my official seal, at my office in the County of San Diego, the day and year in this certificate first above written.

(SEAL)

E. H. BROOKS
Notary Public in and for the
County of San Diego, State of
California.

RECORDED AT REQUEST OF City Clerk NOV 14 1923 At 30 Min. past 1 o'clock P. M. In Book No 976 Page 112 of deeds Records of San Diego County, Calif.

JOHN H. FERRY, County Recorder
By N. C. PARSONS, Deputy.

I HEREBY CERTIFY that the above and foregoing is a full, true and correct copy of DEED from Peter Andersen and Hannah M. Andersen, husband and wife, to the City of San Diego, California, being Document No. 155444.

ALLEN H. WRIGHT
City Clerk of the City of San Diego, California.

By Clark M. Foste Jr Deputy.

D E E D

We, James McMahon and Maria McMahon, husband and wife,

FOR AND IN CONSIDERATION of the benefits to accrue by the location, construction and maintenance of a sewer line through and across the property herein described, and in consideration of the sum of One Dollar (\$1.00) to us in hand paid, the receipt whereof is hereby acknowledged, do hereby grant to the City of San Diego, a municipal corporation in the County of San Diego, State of California, an easement and right of way through, along and across all that certain real property situate in the City of San Diego, County of San Diego, State of California, particularly described as follows, to-wit:

Lots 37, 38, 39 and 40, Block 9, Pauly's Addition, according to the Official Map thereof filed in the Office of the County Recorder of San Diego County, California.

TO HAVE AND TO HOLD the above granted and described right of way unto the said grantee, its successors and assigns forever, as a right of way for a sewer pipe line.

The purpose of this easement and right of way is for the construction and maintenance of a private sewer lateral inside the property lines, it being understood that the City of San Diego is not to be held liable for any damage resulting from the construction and maintenance of sewer laterals over and across this easement.

IN WITNESS WHEREOF, we have hereunto set our hands and seals this 20th day of November, 1923.

JAMES MCMAHON (SEAL)
MARIA MCMAHON (SEAL)

STATE OF CALIFORNIA,) ss.
COUNTY OF SAN DIEGO,)

On this 20th day of November, 1923, Before me, E. H. Brooks, a Notary Public in and for the said County of San Diego, State of California, residing therein, duly commissioned and sworn, personally appeared James McMahon and Maria McMahon, personally known to me to be the persons whose names are subscribed to the within instrument, and they duly acknowledged to me that they executed the same.

IN WITNESS WHEREOF, I have hereunto set my hand and affixed my official seal, at my office in the County of San Diego, the day and year in this certificate first above written.

E. H. BROOKS

Notary Public in and for the County of San Diego, State of California.

(SEAL)

RECORDED AT REQUEST OF City Clerk DEC 4 1923 At 11 o'clock A. M. In Book No. 978 Page 151 of Deeds Records of San Diego County, Calif.

JOHN H. FERRY, County Recorder
By N. C. PARSONS, Deputy.

I HEREBY CERTIFY that the above and foregoing is a full, true and correct copy of DEED from James McMahon and Maria McMahon, husband and wife, to the City of San Diego, California, being Document No. 155678.

ALLEN H. WRIGHT

City Clerk of the City of San Diego, California,

By

Clark M. Foote Jr

Deputy.

D E E D

ROY R. WHITE and Ora L. WHITE

FOR AND IN CONSIDERATION of the benefits to accrue by the location, construction and maintenance of a sewer line through and across the property herein described, and in consideration of the sum of One Dollar (\$1.00) to in hand paid, the receipt whereof is hereby acknowledged, do hereby grant to the City of San Diego, a municipal corporation in the County of San Diego, State of California, an easement and right of way through, along and across all that certain real property situate in the City of San Diego, County of San Diego, State of California, particularly described as follows, to-wit:

The South five (5) feet of North Fifteen feet (15') of Lot Twenty-three (23), Block One Hundred Fifty-eight (158), University Heights.

TO HAVE AND TO HOLD the above granted and described right of way unto the said grantee, its successors and assigns forever, as a right of way for a sewer pipe line.

The purpose of this easement and right of way is for the construction and maintenance of a private sewer lateral inside the property lines, it being understood that the City of San Diego is not to be held liable for any damage resulting from the construction and maintenance of sewer laterals over and across this easment.

IN WITNESS WHEREOF, I have hereunto set my hand and seal this 2nd day of November, 1923.

ROY R. WHITE

(SEAL)

ORA L. WHITE

(SEAL)

STATE OF CALIFORNIA,) ss.
COUNTY OF SAN DIEGO,)

On this 2nd day of November A. D., 1923, before me, Daisy B. Githens a Notary Public in and for the said County of San Diego, State of California, residing therein, duly commissioned and sworn, personally appeared Roy R. White & Ora L. White personally known to me to be the persons whose names are subscribed to the within Instrument, and they duly acknowledged to me that they executed the same.

IN WITNESS WHEREOF, I have hereunto set my hand and affixed my official seal at my office in the County of San Diego the day and year in this certificate first above written.

DAISY B. GITHENS

Notary Public in and for the County of San Diego, State of California.

My Commission Expires Feb. 2, 1927.

(SEAL)

RECORDED AT REQUEST OF City Clerk DEC 4 1923 At 11 o'clock A. M. In Book No. 971 Page 362 of Deeds. Records of San Diego County, Calif.

JOHN H. FERRY, County Recorder
By N. C. PARSONS, Deputy.

I HEREBY CERTIFY that the above and foregoing is a full, true and correct copy of DEED from Roy R. White and Ora L. White to the City of San Diego, California, being Document No. 155679.

ALLEN H. WRIGHT

City Clerk of the City of San Diego, California.

By

Clark M. Foote Jr

Deputy.

D E E D

We, Chas. Engebretson and Ida Engebretson, husband and wife,

FOR AND IN CONSIDERATION of the benefits to accrue by the location, construction and maintenance of a sewer line through and across the property herein described, and in consideration of the sum of One Dollar (\$1.00) to us in hand paid, the receipt whereof is hereby acknowledged, do hereby grant to the City of San Diego, a municipal Corporation in the County of San Diego, State of California, an easement and right of way through, along and across all that certain real property situate in the City of San Diego, County of San Diego, State of California, particularly described as follows, to-wit:

Lots 10, 11 and 12, Block 25, Culverwell and Taggart's Addition, according to the Official Map thereof filed in the Office of the County Recorder of San Diego County, California.

TO HAVE AND TO HOLD the above granted and described right of way unto the said grantee, its successors and assigns forever, as a right of way for a sewer pipe line.

The purpose of this easement and right of way is for the construction and maintenance of a private sewer lateral inside the property lines, it being understood that the City of San Diego is not to be held liable for any damage resulting from the construction and maintenance of sewer laterals over and across this easment.

IN WITNESS WHEREOF, we have hereunto set our hands and seals this 21st day of November, 1923.

CHAS. ENGBRETSON

(SEAL)

IDA ENGBRETSON

(SEAL)

STATE OF CALIFORNIA,) ss.
COUNTY OF SAN DIEGO,)

On this 21st day of November, 1923, before me, E. H. Brooks, a Notary Public in and for the said County of San Diego, State of California, residing therein, duly commissioned and sworn, personally appeared Chas. Engebretson and Ida Engebretson, personally known to me to be the persons whose names are subscribed to the within instrument, and they duly acknowledged to me that they executed the same.

IN WITNESS WHEREOF, I have hereunto set my hand and affixed my official seal, at my office in the County of San Diego, the day and year in this certificate first above written.

E. H. BROOKS
Notary Public in and for the County of San Diego,
State of California.

(SEAL)

RECORDED AT REQUEST OF City Clerk DEC 4 1923 At 11 o'clock A. M. In Book No. 975, Page 231 of Deeds Records of San Diego County, Calif.

JOHN H. FERRY, County Recorder
By H. C. PARSONS Deputy.

I HEREBY CERTIFY that the above and foregoing is a full, true and correct copy of DEED from Chas. Engebretson and Ida Engebretson, husband and wife, to the City of San Diego, California, being Document No. 155708.

ALLEN H. WRIGHT
City Clerk of the City of San Diego, California.

By Clark M. Foote Jr Deputy.

D E E D

I, John C. Cordrey,

FOR AND IN CONSIDERATION of the benefits to accrue by the location, construction and maintenance of a sewer line through and across the property herein described, and in consideration of the sum of One Dollar (\$1.00) to in hand paid, the receipt whereof is hereby acknowledged, do hereby grant to the City of San Diego, a municipal corporation in the County of San Diego, State of California, an easement and right of way through, along and across all that certain realproperty situate in the City of San Diego, County of San Diego, State of California, particularly described as follows, to-wit: The North Forty (40) feet of Lots Twenty (28) Twenty-nine (29) and Thirty (30) of Block One Hundred-eight (108) of University Heights according to amended map thereof made by G. A. Hemecourt and recorded in Book 8, page 36, et seq; of Lins Pendens in the Office of the County Recorder of said San Diego County.

TO HAVE AND TO HOLD the above granted and described right of way unto the said grantee, its successors and assigns forever, as a right of way for a sewer pipe line.

The purpose of this easement and right of way is for the construction and maintenance of a private sewer lateral inside the property lines, it being understood that the City of San Diego is not to be held liable for any damage resulting from the construction and maintenance of sewer laterals over and across this easment.

IN WITNESS WHEREOF, I, John C. Cordrey have hereunto set my hand and seal this 21st day of November 1923.

JOHN C. CORDREY (SEAL)

STATE OF CALIFORNIA,) ss.
COUNTY OF SAN DIEGO,)

On this 21st day of November A. D. 1923, before me, Frank S. Whitney a Notary Public in and for the said County of San Diego, State of California, residing therein, duly commissioned and sworn, personally appeared John C. Cordrey personally known to me to be the person whose name is subscribed to the within Instrument, and he duly acknowledged to me that he executed the same.

IN WITNESS WHEREOF, I have hereunto set my hand and affixed my official seal at my office in the County of San Diego, the day and year in this certificate first above written.

FRANK S. WHITNEY
Notary Public in and for the County of San Diego,
State of California.

(SEAL)

My Commission Expires, Aug. 1, 1925.

RECORDED AT REQUEST OF City Clerk DEC 4 1923 at 11 o'clock A. M. In Book No. 975 Page 229 of Deeds Records of San Diego County, Calif.

JOHN H. FERRY, County Recorder
By H. C. PARSONS, Deputy.

I HEREBY CERTIFY that the above and foregoing is a full, true and correct copy of DEED from John C. Cordrey, to the City of San Diego, California, being Document No. 155709.

ALLEN H. WRIGHT
City Clerk of the City of San Diego, California.

By Clark M. Foote Jr Deputy.

D E E D

I, L. H. Boyd, a single man,

FOR AND IN CONSIDERATION of the benefits to accrue by the location, construction and maintenance of a sewer line through and across the property herein described, and in consideration of the sum of One Dollar (\$1.00) to me in hand paid, the receipt whereof is hereby acknowledged, do hereby grant to the City of San Diego, a municipal corporation in the County of San Diego, State of California, an easement and right of way through, along and across all that certain realproperty situate in the City of San Diego, County of San Diego, State of California, particularly described as follows, to-wit:

Lots 25 and 26, Block 242, San Diego Land & Town Co's.; Addition, in Pueblo Lot 1158, in said city, according to the Official Map thereof filed in the Office of the County Recorder of San Diego County, California.

TO HAVE AND TO HOLD the above granted and described right of way unto the said grantee, its successors and assigns forever, as a right of way for a sewer pipe line.

The purpose of this easement and right of way is for the construction and maintenance of a private sewer lateral inside the property lines, it being understood that the City of San Diego is not to be held liable for any damage resulting from the construction and maintenance of sewer laterals over and across this easment.

IN WITNESS WHEREOF, I have hereunto set my hand and seal this 23rd, day of November, 1923.

L. H. BOYD, (SEAL)

STATE OF CALIFORNIA,) ss.
COUNTY OF SAN DIEGO,)

On this 23rd day of November, 1923, before me, E. H. Brooks, a Notary Public in and for the said County of San Diego, State of California, residing therein, duly commissioned and sworn, personally appeared L. H. Boyd, personally known to me to be the person whose name is subscribed to the within instrument, and he duly acknowledged to me that he executed the same.

IN WITNESS WHEREOF, I have hereunto set my hand and affixed my official seal, at my office in the County of San Diego, the day and year in this certificate first above written.

E. H. BROOKS
Notary Public in and for the County of San Diego,
State of California.

(SEAL)

RECORDED AT REQUEST OF City Clerk DEC 4 1923 At 11 o'clock A. M. In Book No. 975
Page 228 of Deeds Records of San Diego County, Calif.

JOHN H. FERRY, County Recorder
By N. C. PARSONS, Deputy.

I HEREBY CERTIFY that the above and foregoing is a full, true and correct copy of DEED from L.H. Boyd, a single man, to the City of San Diego, California, being Document No. 155741.

ALLEN H. WRIGHT
City Clerk of the City of San Diego, California.

By Clark M. Foote Jr Deputy.

D E E D

UNION TRUST COMPANY OF SAN DIEGO, a corporation, of the City of San Diego, County of San Diego, State of California,

FOR AND IN CONSIDERATION of the benefits to accrue by the location, construction and maintenance of a sewer line through and across the property herein described, and in consideration of the sum of One Dollar (\$1.00) to in hand paid, the receipt whereof is hereby acknowledged, does hereby grant to the City of San Diego, a municipal corporation in the County of San Diego, State of California, an easement and right of way through, along and across all that certain real property situate in the City of San Diego, County of San Diego, State of California, particularly described as follows, to-wit:

The East Forty-nine (49) feet of Lots Twenty-three (23) and Twenty-four (24) in Block Twenty-nine (29) of Park Villas, according to map thereof No. 438, filed in the office of the County Recorder of said San Diego County October 14, 1887; also, the West half (W $\frac{1}{2}$) of the alley adjoining said lots on the East, closed July 21, 1908, by ordinance No. 3331 of the Common Council of the City of San Diego.

TO HAVE AND TO HOLD the above granted and described right of way unto the said grantee, its successors and assigns forever, as a right of way for a sewer pipe line. The purpose of this easement and right of way is for the construction and maintenance of a private sewer lateral inside the property lines, it being understood that the City of San Diego is not to be held liable for any damage resulting from the construction and maintenance of sewer laterals over and across this easement.

IN WITNESS WHEREOF, said UNION TRUST COMPANY OF SAN DIEGO has hereunto set its corporate name and seal this 21st day of November 1923.

UNION TRUST COMPANY OF SAN DIEGO
By Jno. F. Forward President
By JAS D. FORWARD Secretary (SEAL)

STATE OF CALIFORNIA,) ss.
COUNTY OF SAN DIEGO,)

On this 21st day of November, in the year One Thousand Nine Hundred and twenty-three, before me, F. B. Thompson a Notary Public in and for said County and State, personally appeared JNO. F. FORWARD known to me to be the President, and JAS D. FORWARD known to me to be the Secretary of the Corporation that executed the within instrument, known to me to be the persons who executed the within instrument on behalf of the Corporation therein named, and acknowledged to me that such Corporation executed the same.

Witness my hand and official seal the day and year in this certificate first above written.

F. B. THOMPSON
Notary Public in and for said
County and State.

(SEAL)

RECORDED AT REQUEST OF City Clerk DEC 4 1923 At 11 o'clock A. M. In Book No. 973
Page 142 of Deeds Records of San Diego County, Calif.

JOHN H. FERRY, County Recorder,
By N. C. PARSONS, Deputy

I HEREBY CERTIFY that the above and foregoing is a full, true and correct copy of DEED from UNION TRUST COMPANY OF SAN DIEGO, a corporation, to the City of San Diego, California, being Document No. 155742.

ALLEN H. WRIGHT
City Clerk of the City of San Diego, California.

By Clark M. Foote Jr Deputy.

D E E D

We, R. M. Waterman and May C. Waterman, husband and wife and Warren H. Coburn, a single man,

FOR AND IN CONSIDERATION of the benefits to accrue by the location, construction and maintenance of a sewer line through and across the property herein described, and in consideration of the sum of One Dollar (\$1.00) to us in hand paid, the receipt whereof is hereby acknowledged, do hereby grant to the City of San Diego, a municipal corporation in the County of San Diego, State of California, an easement and right of way through, along and across all that certain real property situate in the City of San Diego, County of San Diego, State of California, particularly described as follows, to-wit:

Lot A, M. Gurwell's Subdivision, according to Map thereof No. 1715, filed in the Office of the County Recorder of San Diego County, California.

TO HAVE AND TO HOLD the above granted and described right of way unto the said grantee, its successors and assigns forever, as a right of way for a sewer pipe line.

The purpose of this easement and right of way is for the construction and maintenance of a private sewer lateral inside the property lines, it being understood that the City of San Diego is not to be held liable for any damage resulting from the construction and maintenance of sewer laterals over and across this easement.

IN WITNESS WHEREOF, we have hereunto set our hands and seals this 23 day of November, 1923.

R. M. WATERMAN (SEAL)
MAY C. WATERMAN (SEAL)
WARREN H. COBURN (SEAL)

STATE OF CALIFORNIA,) ss.
COUNTY OF SAN DIEGO,)

On this 23rd day of November, 1923, before me, P. A. Nauman a Notary Public in and for the said County of San Diego, State of California, residing therein, duly commissioned and sworn, personally appeared R. M. Waterman, May C. Waterman, Warren H. Coburn, personally known to me to be the persons whose names are subscribed to the within instrument, and they duly acknowledged to me that they executed the same.

IN WITNESS WHEREOF, I have hereunto set my hand and affixed my official seal, at my office in the County of San Diego, the day and year in this certificate first above written.

P. A. NAUMAN
Notary Public in and for the County of San Diego,
State of California.

(SEAL)

My commission expires Feb 21 1926

RECORDED AT REQUEST OF City Clerk At 11 o'clock A. M. In Book No. 971 Page 361
of Deeds. Records of San Diego County, Calif.

JOHN H. FERRY, County Recorder,
By N. C. PARSONS, Deputy.

I HEREBY CERTIFY that the above and foregoing is a full, true and correct copy of DEED from R. M. Waterman and May C. Waterman, husband and wife and Warren H. Coburn, a single man, to the City of San Diego, California, being Document No. 155846.

ALLEN H. WRIGHT
City Clerk of the City of San Diego, California.

By Clark M. Foote Jr Deputy.

D E E D

I, Clarence M. Baldwin.

FOR AND IN CONSIDERATION of the benefits to accrue by the location, construction and maintenance of a sewer line through and across the property herein described, and in consideration of the sum of One Dollar (\$1.00) to in hand paid; the receipt whereof is hereby acknowledged, do hereby grant to the City of San Diego, a municipal corporation in the County of San Diego, State of California, an easement and right of way through, along and across all that certain real property situate in the City of San Diego, County of San Diego, State of California, particularly described as follows, to-wit:

The West (40) feet of Lots (46) (47) and (48) in Block (153) of University Heights according to the amended map thereof made by G. A. d'Hemecourt in book 8, page 36, et seq; of Lis Pendens in the office of the County Recorder of said San Diego County.

TO HAVE AND TO HOLD the above granted and described right of way unto the said grantee, its successors and assigns forever, as a right of way for a sewer pipe line.

The purpose of this easement and right of way is for the construction and maintenance of a private sewer lateral inside the property lines, it being understood that the City of San Diego is not to be held liable for any damage resulting from the construction and maintenance of sewer laterals over and across this easment.

IN WITNESS WHEREOF, I, Clarence M. Baldwin have hereunto set my hand and seal this 26th day of November 1923.

CLARENCE M. BALDWIN (SEAL)

STATE OF CALIFORNIA,) ss.
COUNTY OF SAN DIEGO,)

On this 26th day of November, A. D. 1923, before me, Frank S. Whitney a Notary Public in and for the said County of San Diego, State of California, residing therein, duly commissioned and sworn, personally appeared Clarence M. Baldwin personally known to me to be the person whose name is subscribed to the within Instrument, and he duly acknowledged to me that he executed the same.

IN WITNESS WHEREOF, I have hereunto set my hand and affixed my official seal at my office in the County of San Diego, the day and year in this certificate first above written.

FRANK S. WHITNEY
Notary Public in and for the County of San Diego,
State of California.

(SEAL)

My Commission Expires Aug. 1, 1925.

RECORDED AT REQUEST OF City Clerk DEC 4 1923 At 11 o'clock A. M. In Book No. 975 Page 227 of Deeds Records of San Diego County, Calif.

JOHN H. FERRY, County Recorder,
By N. C. PARSONS, Deputy.

I HEREBY CERTIFY that the above and foregoing is a full, true and correct copy of DEED from Clarence M. Baldwin to the City of San Diego, California, being Document No. 155847.

ALLEN H. WRIGHT
City Clerk of the City of San Diego, California.

By Clark M. Foote Jr Deputy.

G R A N T D E E D

SOUTHERN INVESTMENT COMPANY, a corporation, of the City of San Diego, County of San Diego, State of California, For and in consideration of the sum of Ten and no/100 DOLLARS DO HEREBY GRANT TO City of San Diego, ALL THAT REAL PROPERTY Situated in City of San Diego, County of San Diego, State of California, bounded and described as follows:

The Southerly Five feet of Lots One (1) to Twelve (12) inclusive; the Northerly five feet of Lots Thirteen (13) to Twenty-four (24) inclusive, Block "E"; also the Southerly Five feet of Lots One (1) to Twelve (12) inclusive and the Northerly five feet of Lots Thirteen (13) to Twenty-four (24) inclusive, Block "H", all of Starkey's Prospect Park, according to Map thereof No. 1729 filed in the office of the County Recorder May 6, 1922.

(OK F A Rhodes Supt of Streets, City of San Diego.)

TO HAVE AND TO HOLD the above granted and described premises, unto the said Grantee heirs and assigns forever.

WITNESSETH: That said corporation has caused this deed to be signed by its President and Secretary and its corporate seal to be affixed hereto this Twenty-eighth day of November, 1923.

SOUTHERN INVESTMENT COMPANY
JAMES B. TATE President
JOHN B. STARKEY Secretary

(SEAL)
STATE OF CALIFORNIA,) ss.
COUNTY OF SAN DIEGO,)

On this Twenty-eighth day of November 1923, before me, Harold B. Starkey, a Notary Public in and for said County, personally appeared James B. Tate, known to me to be the President, and John B. Starkey known to me to be the Secretary of the corporation that executed the within instrument, known to me to be the persons who executed the within instrument on behalf of the corporation therein named, and acknowledged to me that such corporation executed the same.

HAROLD B. STARKEY
Notary Public in and for said County and State.

(SEAL)

RECORDED AT REQUEST OF City Clerk DEC 4 1923 At 11 o'clock A. M. In Book No. 973
Page 137 of Deeds Records of San Diego County, Calif.

JOHN H. FERRY, County Recorder,
By N. C. PARSONS, Deputy.

I HEREBY CERTIFY that the above and foregoing is a full, true and correct copy of DEED from Southern Investment Company, a corporation, to the City of San Diego, California, being Document No. 155867.

ALLEN H. WRIGHT
City Clerk of the City of San Diego, California.

By Clark M. Foote Jr Deputy.

D E E D

We, J. R. Whittington and Ella E. Whittington, husband and wife, as joint tenants, FOR AND IN CONSIDERATION of the benefits to accrue by the location, construction and maintenance of a sewer line through and across the property herein described, and in consideration of the sum of One Dollar (\$1.00) to us in hand paid, the receipt whereof is hereby acknowledged, do hereby grant to the City of San Diego, a municipal corporation in the County of San Diego, State of California, an easement and right of way through, along and across all that certain real property situate in the City of San Diego, County of San Diego, State of California, particularly described as follows, to-wit:

Lot 7, Block 121, Middletown, according to Map thereof made by John E. Jackson, filed in the Office of the County Clerk of the County of San Diego, State of California.

TO HAVE AND TO HOLD the above granted and described right of way unto the said grantee, its successors and assigns forever, as a right of way for a sewer pipe line.

The purpose of this easement and right of way is for the construction and maintenance of a private sewer lateral inside the property lines, it being understood that the City of San Diego is not to be held liable for any damage resulting from the construction and maintenance of sewer laterals over and across this easement.

IN WITNESS WHEREOF, we have hereunto set our hands and seals this 30th day of November, 1923.

J. R. WHITTINGTON (SEAL)
ELLA E. WHITTINGTON (SEAL)

STATE OF CALIFORNIA,) ss.
COUNTY OF SAN DIEGO)

On this 30th day of November, 1923, before me, E. H. Brooks, a Notary Public in and for the said County of San Diego, State of California, residing therein, duly commissioned and sworn, personally appeared J. R. Whittington and Ella E. Whittington, personally known to me to be the persons whose names are subscribed to the within instrument, and they duly acknowledged to me that they executed the same.

IN WITNESS WHEREOF, I have hereunto set my hand and affixed my official seal, at my office in the County of San Diego, the day and year in this certificate first above written.

E. H. BROOKS
Notary Public in and for the County of San Diego,
State of California.

(SEAL)

RECORDED AT REQUEST OF City Clerk DEC 4 1923 At 11 o'clock A. M. In Book No. 971
Page 363 of Deeds. Records of San Diego County, Calif.

JOHN H. FERRY, County Recorder,
By N. C. Parsons, Deputy.

I HEREBY CERTIFY that the above and foregoing is a full, true and correct copy of DEED from J. R. Whittington and Ella E. Whittington, husband and wife, to the City of San Diego, California, being Document No. 155891.

ALLEN H. WRIGHT
City Clerk of the City of San Diego, California.

By Clark M. Foote Jr Deputy.

D E E D

I, Hilda P. Trower (Widow)

FOR AND IN CONSIDERATION of the benefits to accrue by the location, construction and maintenance of a sewer line through and across the property herein described, and in consideration of the sum of One Dollar (\$1.00) to me in hand paid, the receipt whereof is hereby acknowledged, do hereby grant to the City of San Diego, a municipal corporation in the County of San Diego, State of California, an easement and right of way through, along and across all that certain real property situate in the City of San Diego, County of San Diego, State of California, particularly described as follows, to-wit:

A strip three (3) feet wide, eleven (11) feet South of the North line and running Parallel with the North line of Lot Twenty-Three (23), block Forty-Five (45) Park Villas, according Map No. 438, on file in the office of the County recorder of San Diego.

TO HAVE AND TO HOLD the above granted and described right of way unto the said grantee, its successors and assigns forever, as a right of way for a sewer pipe line.

The purpose of this easement and right of way is for the construction and maintenance of a private sewer lateral inside the property lines, it being understood that the City of San Diego is not to be held liable for any damage resulting from the construction and maintenance of sewer laterals over and across this easement.

IN WITNESS WHEREOF, I have hereunto set my hand and seal this 3rd day of December 1923.

HILDA P. TROWER (SEAL)

STATE OF CALIFORNIA,) ss.
COUNTY OF SAN DIEGO,)

On this 3rd day of December, A. D., 1923, before me, Fred W. Sick a Notary Public in and for the said County of San Diego, State of California, residing therein, duly commissioned and sworn, personally appeared Hilda P. Trower, A Widow, personally known to me to be the person whose name is subscribed to the within Instrument, and she duly acknowledged to me that she executed the same.

IN WITNESS WHEREOF, I have hereunto set my hand and affixed my official seal at my office in the County of San Diego, the day and year in this certificate first above written.

FRED W. SICK

Notary Public in and for the County of San Diego,
State of California.

(SEAL)

RECORDED AT REQUEST OF City Clerk DEC 20 1923 At 5 Min. past 2 o'clock P. M.
In Book No. 973 Page 211 of Deeds Records of San Diego County, Calif.

JOHN H. FERRY, County Recorder,
By N. C. PARSONS, Deputy.

I HEREBY CERTIFY that the above and foregoing is a full, true and correct copy of DEED from Hilda P. Trower, A Widow, to the City of San Diego, California, being Document No. 155952.

ALLEN H. WRIGHT

City Clerk of the City of San Diego, California.

By Clark M. Foote Jr Deputy.

QUIT-CLAIM DEED

Mrs. J. P. FISHER, widow of J. P. Fisher, For and in consideration of ONE (\$1.00) DOLLARS, Does Hereby quit-claim to the City of San Diego, a Municipal Corporation, in the County of San Diego, State of California,
ALL THAT REAL PROPERTY situated in the City of San Diego, County of San Diego, State of California, bounded and described as follows:

That portion of lot 1, block 7, of N. W. Hensley's Addition, according to Map No. 136, on file in the County Recorder's office, described as follows: Beginning at the northeast corner of said lot I; thence southerly along the easterly line of said lot I to the southeast corner thereof; thence westerly along the southerly line of said lot I, a distance of 59.16 feet to a point; thence northerly on a straight line to a point on the north line of said lot I, distant 58.74 feet westerly from the northeast corner of said lot I; thence easterly along the northerly line of said lot I, to the place of beginning; containing 2948.0 square feet.

TO HAVE AND TO HOLD the above quit-claimed and described premises unto the said grantee, its successors and assigns, forever

WITNESS my hand and seal this 22nd day of October, 1923.

MRS. J. P. FISHER (SEAL)

STATE OF CALIFORNIA,) ss.
COUNTY OF MONTEREY,)

On this 22nd day of October A. D., Nineteen Hundred and Twenty-three before me, Thos. Renison, a Notary Public in and for said County; residing therein, duly commissioned and sworn, personally appeared MRS. J. P. FISHER, widow of J. P. Fisher, known to me to be the person described in and whose name is subscribed to the within instrument, and acknowledged to me that she executed the same.

IN WITNESS WHEREOF, I have hereunto set my hand and affixed my Official Seal, at my office, in Salinas, County of Monterey, State of California, the day and year in this certificate first above written.

THOS. RENISON,

Notary Public in and for the County of Monterey,
State of California.

(SEAL)

RECORDED AT REQUEST OF City Clerk DEC 4 1923 At 11 o'clock A. M. In Book No. 975 Page 233 of Deeds Records of San Diego County, Calif.

JOHN H. FERRY, County Recorder,
By N. C. PARSONS, Deputy.

I HEREBY CERTIFY that the above and foregoing is a full, true and correct copy of QUIT-CLAIM DEED from Mrs. J. P. Fisher, widow of J. P. Fisher, to the City of San Diego, California; being Document No. 155965.

ALLEN H. WRIGHT

City Clerk of the City of San Diego, California.

By Clark M. Foote Jr Deputy.

GRANT DEED

A. A. FREVERT and O. B. FREVERT, Husband & Wife. For and in consideration of FIVE HUNDRED SEVEN AND 80/100 (\$507.80) DOLLARS,

DOES HEREBY GRANT TO the City of San Diego, a Municipal Corporation, in the County of San Diego, State of California,

ALL THAT REAL PROPERTY situated in the City of San Diego, County of San Diego, State of California, bounded and described as follows:

That portion of Lot I, block 7, of N. W. Hensley's Addition, according to Map No. 136, on file in the County Recorder's office, described as follows: Beginning at the northeast corner of said lot I; thence southerly along the easterly line of said lot I to the southeast corner thereof; thence westerly along the southerly line of said lot I, a distance of 59.16 feet to a point; thence northerly on a straight line to a point on the north line of said lot I, distant 58.74 feet westerly from the northeast corner of said Lot I; thence easterly along the northerly line of said lot I, to the place of beginning; containing 2948.0 square feet.

(Documentary Stamp 1 DOLLAR)

TO HAVE AND TO HOLD the above granted and described premises unto the said grantee, its successors and assigns, forever

WITNESS our hands and seals this 20th day of October, 1923.

A. A. FREVERT (SEAL)
O. B. FREVERT (SEAL)

STATE OF CALIFORNIA,) ss.
COUNTY OF SAN DIEGO,)

On this Twentieth day of October A. D. Nineteen Hundred and Twenty-three before me, Edward C. Hall a Notary Public in and for said County, residing therein, duly commissioned and sworn, personally appeared A. A. FREVERT and O. B. Frevert, husband and Wife, known to me to be the persons described in and whose names are subscribed to the within instrument, and acknowledged to me that they executed the same.

IN WITNESS WHEREOF, I have hereunto set my hand and affixed my Official Seal, at my office, in the City of San Diego County of San Diego, State of California, the day and year in this certificate first above written.

EDWARD C. HALL
Notary Public in and for the County of San Diego,
State of California.

(SEAL)

RECORDED AT REQUEST OF City Clerk DEC 4 1923 At 11 o'clock A. M. In Book No. 975
Page 234 of Deeds Records of San Diego County, Calif.

JOHN H. FERRY, County Recorder,
By N. C. PARSONS, Deputy.

I HEREBY CERTIFY that the above and foregoing is a full, true and correct copy of GRANT DEED from A. A. Frevert and O. B. Frevert, Husband and Wife, to the City of San Diego, California, being Document No. 155966.

ALLEN H. WRIGHT
City Clerk of the City of San Diego, California.

By Clark M. Foote Jr Deputy.

GRANT DEED

M. Hall and Etta Hall, husband and wife. For and in consideration of TWO HUNDRED THREE AND 48/100 (\$203.48) DOLLARS, DO HEREBY GRANT to the City of San Diego, a Municipal Corporation, in the County of San Diego, State of California, ALL THAT REAL PROPERTY situated in the City of San Diego, County of San Diego, State of California, bounded and described as follows:

That portion of Lot J, block 12, of N. W. Hensley's Addition, according to Map No. 208, on file in the office of the County Recorder of San Diego County, California, described as follows: beginning at the northeast corner of said lot J; thence southerly along the easterly line of said lot J to the southeast corner of said lot J; thence westerly along the southerly line of said lot J a distance of 58.09 feet to a point; thence northerly on a straight line to a point on the northerly line of said lot J, distant 58.35 feet westerly from the northeasterly corner of said lot J; thence easterly along the northerly line of said lot J to the point or place of beginning; containing 1314.0 square feet.

(Documentary Stamp 50 cents)

TO HAVE AND TO HOLD the above and described premises unto the said grantee, its successors and assigns, forever.

WITNESS our hands and seals this Twenty-second day of October, 1923.

M. HALL (SEAL)
ETTA HALL (SEAL)

STATE OF CALIFORNIA,) ss.
COUNTY OF SAN DIEGO,)

On this Twenty-second day of October A. D. Nineteen Hundred and twenty-three before me, Edward C. Hall a Notary Public in and for said County, residing therein, duly commissioned and sworn, personally appeared M. Hall and Etta Hall, husband and wife, known to me to be the persons described in and whose name are subscribed to the within instrument, and acknowledged to me that they executed the same.

IN WITNESS WHEREOF, I have hereunto set my hand and affixed my Official Seal, at my office, in the City of San Diego County of San Diego, State of California, the day and year in this certificate first above written.

EDWARD C. HALL
Notary Public in and for the County of San Diego,
State of California.

RECORDED AT REQUEST OF City Clerk DEC 4 1923 At 11 o'clock A. M. In Book No. 975 Page 236 of Deeds RECORDS of San Diego County, Calif.,

JOHN H. FERRY, County Recorder,
By N. C. PARSONS Deputy

I HEREBY CERTIFY that the above and foregoing is a full, true and correct copy of GRAND DEED from M. Hall and Etta Hall, husband and wife, to the City of San Diego, California, being Document No. 155967.

ALLEN H. WRIGHT
City Clerk of the City of San Diego, California.

By Clark M. Foote Jr Deputy.

GRANT DEED

ESTHER HALL FISH and LEON H. FISH, her husband For and in consideration of ONE THOUSAND (\$1,000.00) DOLLARS, Does Hereby Grant to the City of San Diego, a Municipal Corporation, in the County of San Diego, State of California, ALL THAT REAL PROPERTY situated in the City of San Diego, County of San Diego, State of California, bounded and described as follows:

The easterly fifty-five (55) feet of lot I, block 6, N. W. Hensley's Addition, according to Map No. 208, on file in the office of the County Recorder of San Diego County, California.

(Documentary Stamp 1 DOLLAR)

TO HAVE AND TO HOLD the above granted and described premises unto the said grantee, its successors and assigns, forever.

WITNESS my hand and seal this 20th day of October, 1923.

ESTHER HALL FISH (SEAL)
LEON H. FISH (SEAL)

STATE OF CALIFORNIA,) ss.
COUNTY OF SAN DIEGO,)

On this Twentieth day of October A. D. Nineteen Hundred and Twenty-three before me, Edward C. Hall, a Notary Public in and for said County, residing therein, duly commissioned and sworn, personally appeared Esther Hall Fish and Leon H. Fish, her husband known to me to be the persons described in and whose names are subscribed to the within instrument, and acknowledged to me that they executed the same.

IN WITNESS WHEREOF, I have hereunto set my hand and affixed my Official Seal, at my office, in the City of San Diego, County of San Diego, State of California, the day and year in this certificate first above written.

EDWARD C. HALL
Notary Public in and for the County of San Diego,
State of California.

(SEAL)

RECORDED AT REQUEST OF City Clerk DEC 4 1923 At 11 o'clock A. M. In Book No. 975
Page 232 of Deeds Records of San Diego County, Calif.

JOHN H. FERRY, County Recorder
By N. C. Parsons, Deputy.

I HEREBY CERTIFY that the above and foregoing is a full, true and correct copy of GRAND DEED from Esther Hall Fish and Leon H. Fish, her husband, to the City of San Diego, California, being Document No. 155968.

ALLEN H. WRIGHT
City Clerk of the City of San Diego, California.

By Clark M. Foote Jr Deputy.

G R A N T D E E D

UNION TRUST COMPANY OF SAN DIEGO, a corporation, of the City of San Diego, County of San Diego, State of California, for and in consideration of the sum of THREE HUNDRED THIRTY-TWO AND 30/100 (\$332.30) DOLLARS, DOES HEREBY GRANT TO the City of San Diego, a Municipal Corporation, in the County of San Diego, State of California, ALL THAT REAL PROPERTY situated in the City of San Diego, County of San Diego, State of California, bounded and described as follows:

That portion of Lot "H", Block One (1) of N. W. Hensley's Addition, according to Map No. 208, on file in the office of the County Recorder, described as follows: Beginning at the Northeast corner of said Lot "H"; thence Southerly along the Easterly line of said Lot "H" to the Southeast corner thereof; thence Westerly along the Southerly line of said Lot "H" to a point distant 54.07 feet Westerly from the Southeast corner of said Lot "H"; thence Northerly on a straight line to a point on the North line of said Lot "H", distant 53.74 feet Westerly from the Northeast corner of said Lot "H"; thence Easterly along the Northerly line of said Lot "H" to the place of beginning; containing 2695.0 square feet.

(Documentary Stamp 50 cents)

TO HAVE AND TO HOLD the above granted and described premises, unto the said Grantee, its successors and assigns forever.

IN WITNESS WHEREOF, said corporation has caused this deed to be signed by its President and Secretary and its corporate seal to be affixed hereto this 27th day of October, 1923.

UNION TRUST COMPANY OF SAN DIEGO
By JNO. F. FORWARD

President

Attest: Jas. D. FORWARD
Secretary.

(SEAL)

STATE OF CALIFORNIA,) ss.
COUNTY OF SAN DIEGO,)

On this 29th day of November in the year one thousand nine hundred and twenty-three before me, F. B. Thompson, a Notary Public in and for said County, personally appeared Jno. F. Forward, known to me to be the President, and Jas. D. Forward, known to me to be the Secretary of the corporation that executed the within instrument, known to me to be the persons who executed the within instrument on behalf of the corporation therein named, and acknowledged to me that such corporation executed the same.

F. B. THOMPSON

Notary Public in and for the County of San Diego, State of California.

(SEAL)

RECORDED AT REQUEST OF City Clerk DEC 4 1923 At 11 o'clock A. M. In Book No. 973 Page 143 of Deeds, Records of San Diego County, Calif.

JOHN H. FERRY, County Recorder,
By W. C. PARSONS, Deputy.

I HEREBY CERTIFY that the above and foregoing is a full, true and correct copy of GRANT DEED from Union Trust Company of San Diego, a corporation, to the City of San Diego, California, being Document No. 155969.

ALLEN H. WRIGHT
City Clerk of the City of San Diego, California.

By Clark M. Foote Jr Deputy.

QUITCLAIM DEED

We, Edward Johnson and Nora B. Johnson, husband and wife, for and in consideration of the sum of Ten Dollars and other valuable considerations

DO HEREBY REMISE, RELEASE AND QUITCLAIM to The City of San Diego, a Municipal Corporation, in the County of San Diego, State of California

ALL THAT REAL PROPERTY Situated in the City of San Diego, County of San Diego, State of California, bounded and described as follows:

That portion of Lot J, Block 6, on N. W. Hensley's Addition, according to Map No. 208, on file in the County Recorder's office, described as follows: Beginning at the northeast corner of said Lot J; thence southerly along the easterly line of said lot J, to the southeast corner thereof; thence westerly along the southerly line of said Lot J, a distance of 55.93 feet to a point; thence northerly on a straight line to a point on the north line of said lot J, distant 55.60 feet westerly from the northeast corner of said lot J; thence easterly along the northerly line of said lot J to the place of beginning; containing 2788.0 square feet.

ALSO: The easterly fifty-five (55) feet of lot I, Block 6, H. W. Hensley's Addition, according to Map No. 208, on file in the office of the County Recorder of San Diego County, California.

TO HAVE AND TO HOLD the above Quitclaimed and described premises, unto the said Grantee, its successors and assigns forever,

WITNESS our hands and seals this second day of November 1923.

EDWARD JOHNSON (SEAL)

NORA BELL JOHNSON

or NORA B. JOHNSON (SEAL)

STATE OF CALIFORNIA,) ss.
COUNTY OF SAN DIEGO,)

On this second day of November A. D., 1923, before me, Edward C. Hall a Notary Public in and for the said County of San Diego, State of California, residing therein, duly commissioned and sworn, personally appeared Edward Johnson and Nora B. Johnson, husband and wife personally known to me to be the persons whose names are subscribed to the within instrument, and they duly acknowledged to me that they executed the same.

IN WITNESS WHEREOF, I have hereunto set my hand and affixed my official seal at my office in the County of San Diego the day and year in this certificate first above written.

EDWARD C. HALL

Notary Public in and for the County of San Diego, State of California.

(SEAL)

RECORDED AT REQUEST OF City Clerk DEC 4 1923 At 11 o'clock A. M. In Book No. 978, Page 148 of Deeds Records of San Diego County, Calif.

JOHN H. FERRY, County Recorder,
By N. C. PARSONS, Deputy.

I HEREBY CERTIFY that the above and foregoing is a full, true and correct copy of QUITCLAIM DEED from Edward Johnson and Nora B. Johnson, husband and wife, to the City of San Diego, California, being Document No. 155970.

ALLEN H. WRIGHT
City Clerk of the City of San Diego, California.

By Clark M. Foote Jr Deputy.

G R A N T D E E D

UNION TRUST COMPANY OF SAN DIEGO, a corporation, of the City of San Diego, County of San Diego, State of California, For and in consideration of the sum of FIVE HUNDRED SEVEN AND 30/100 - - (\$507.30) - - DOLLARS, DOES HEREBY GRANT TO the City of San Diego, a Municipal Corporation, in the County of San Diego, State of California, ALL THAT REAL PROPERTY situated in the City of San Diego, County of San Diego, State of California, bounded and described as follows:

That portion of Lot "J" in Block Six (6) of N. W. Hensley's Addition, according to Map No. 208, on file in the County Recorder's office, described as follows: Beginning at the Northeast corner of said Lot "J"; thence Southerly along the Easterly line of said Lot "J", to the Southeast corner thereof; thence Westerly along the Southerly line of said Lot "J", a distance of 55.93 feet to a point; thence Northerly on a straight line to a point on the North line of said Lot "J", distant 55.60 feet Westerly from the Northeast corner of said Lot "J"; thence Easterly along the Northerly line of said Lot "J" to the place of beginning; containing 2788.0 square feet.

(Documentary Stamp 1 DOLLAR)

TO HAVE AND TO HOLD the above granted and described premises, unto the said Grantee, its successors and assigns forever.

IN WITNESS WHEREOF, said corporation has caused this deed to be signed by its President and Secretary and its corporate seal to be affixed hereto this 27th day of October, 1923.

UNION TRUST COMPANY OF SAN DIEGO

By JNO. F. FORWARD
President
Attest: JAS. D. FORWARD
Secretary.

(SEAL)
STATE OF CALIFORNIA,) ss.
COUNTY OF SAN DIEGO,)

On this 29th day of October in the year one thousand nine hundred and twenty-three, before me, F. B. Thompson, a Notary Public in and for said County, personally appeared Jno. F. Forward, known to me to be the President, and Jas. D. Forward, known to me to be the Secretary of the corporation that executed the within instrument, known to me to be the persons who executed the within instrument on behalf of the corporation therein named, and acknowledged to me that such corporation executed the same.

F. B. THOMPSON
Notary Public in and for the County of San Diego,
State of California.

(SEAL)

RECORDED AT REQUEST OF City Clerk DEC 4 1923 At 11 o'clock A. M. In Book No. 973 Page 145 of Deeds Records of San Diego County, Calif.

JOHN H. FERRY, County Recorder
By N. C. PARSONS, Deputy.

I HEREBY CERTIFY that the above and foregoing is a full, true and correct copy of GRANT DEED from Union Trust Company of San Diego, a corporation, to the City of San Diego, California, being Document No. 155971.

ALLEN H. WRIGHT
City Clerk of the City of San Diego, California.

By Clark M. Foote Jr Deputy.

QUITCLAIM DEED

We, Savannah Townsend and Willie Townsend, and Jos. B. Johnson, all of the City of San Diego, State of California, For and in consideration of the sum of One (1) DOLLAR, DO HEREBY REMISE, RELEASE AND FOREVER QUITCLAIM to the City of San Diego, a Municipal Corporation, in the County of San Diego, State of California, ALL THAT REAL PROPERTY situated in the City of San Diego, County of San Diego, State of California, bounded and described as follows:

That portion of Lot I, block 6, N. W. Hensley's Addition, according to map No. 208, on file in the County Recorder's Office, described as follows: Beginning at a point on the north line of said Lot I, distant 55 feet west from the northeast corner thereof; thence southerly on a line parallel to and distant 55 feet west from the east line of said Lot I, to the south line of said Lot I; thence west along the south line of said lot I; a distance of 1.26 feet; thence north to a point on the north line of said lot I, distant 55.93 feet west from the northeast corner of said lot I; thence east along the north line of said lot I, a distance of 0.93 feet to the point or place of beginning; TO HAVE AND TO HOLD the above quitclaimed and described premises unto the said grantee, its successors and assigns, forever.

WITNESS: our hands and seals this 30th day of November, 1923.

SAVANNAH TOWNSEND (SEAL)
WILLIE TOWNSEND (SEAL)
JOS. B. JOHNSON (SEAL)

STATE OF CALIFORNIA,) ss.
COUNTY OF SAN DIEGO,)

On this 30th day of November A. D., Nineteen Hundred and Twenty-three before me, E. H. Brooks, a Notary Public in and for said County, residing therein, duly commissioned and sworn, personally appeared Savannah Townsend, Willie Townsend and Jos. B. Johnson known to me to be the persons described in and whose names are subscribed to the within instrument, and acknowledged to me that they executed the same.

IN WITNESS WHEREOF, I have hereunto set my hand and affixed my Official Seal, at my office, in The City of San Diego, County of San Diego, State of California, the day and year in this certificate first above written.

E. H. BROOKS,
Notary Public in and for the County of San Diego,
State of California.

(SEAL)

RECORDED AT REQUEST OF City Clerk DEC 4 1923 At 11 o'clock A. M. In Book No. 973 Page 140 of Deeds Records of San Diego County, Calif.
JOHN H. FERRY, County Recorder.
By N. C. PARSONS, Deputy.

I HEREBY CERTIFY that the above and foregoing is a full, true and correct copy of QUITCLAIM DEED from Savannah Townsend, Willie Townsend and Jos. B. Johnson, to the City of San Diego, California, being Document No. 155972.
ALLEN H. WRIGHT
City Clerk of the City of San Diego, California.
By Clark M. Foote Jr Deputy.

G R A N T D E E D
Mrs. M. J. Longmore, also, known as Mary J. Longmore, a widow, of the City of San Diego, County of San Diego, State of California, For and in consideration of DOLLARS, DO HEREBY GRANT TO the City of San Diego, a Municipal Corporation, in the County of San Diego, State of California, ALL THAT REAL PROPERTY situated in the City of San Diego, County of San Diego, State of California, bounded and described as follows:
That portion of Lot I, block 6, N. W. Hensley's Addition, according to map No. 208, on file in the county Recorder's Office, described as follows: Beginning at a point on the north line of said Lot I, distant 55 feet west from the northeast corner thereof; thence southerly on a line parallel to and distant 55 feet west from the east line of said Lot I, to the south line of said Lot I, thence west along the south line of said lot I, a distance of 1.26 feet; thence north to a point on the north line of said lot I, distant 55.93 feet west from the northeast corner of said lot I; thence east along the north line of said lot I, a distance of 0.93 feet to the point or place of beginning;
(Documentary stamp 50 cents)
TO HAVE AND TO HOLD the above granted and described premises unto the said grantee, its successors and assigns, forever.
WITNESS my hand and seal this Nov. 30 day of Nov. 1923.

MRS. M. J. LONGMORE
X
her mark (SEAL)
Witnessed by:
Fanny Samuelson
E. H. Brooks.
STATE OF CALIFORNIA,) ss.
COUNTY OF SAN DIEGO,) On this 30th day of November A. D. Nineteen Hundred and Twenty-three before me, E. H. Brooks, a Notary Public in and for said County, residing therein, duly commissioned and sworn, personally appeared Mrs. M. J. Longmore known to me to be the person described in and whose name is subscribed to the within instrument, and acknowledged to me that she executed the same.
IN WITNESS WHEREOF, I have hereunto set my hand and affixed my Official Seal, at my office, in the City of San Diego, County of San Diego, State of California, the day and year in this certificate first above written.
E. H. BROOKS
Notary Public in and for the County of San Diego, State of California.
(SEAL)

RECORDED AT REQUEST OF City Clerk DEC 4 1923 At 11 o'clock A. M. In Book No. 978 Page 149 of Deeds Records of San Diego County, Calif.
JOHN H. FERRY, County Recorder;
By N. C. PARSONS, Deputy.

I HEREBY CERTIFY that the above and foregoing is a full, true and correct copy of GRANT DEED from Mrs. Mary J. Longmore, a widow, to the City of San Diego, California, being Document No. 155973.
ALLEN H. WRIGHT
City Clerk of the City of San Diego, California.
By Clark M. Foote Jr Deputy.

G R A N T D E E D
M. HALL, and Etta Hall, husband and wife, For and in consideration of FIVE HUNDRED FIFTY-SEVEN AND 80/100 DOLLARS, DOES HEREBY GRANT TO the City of San Diego, a Municipal Corporation, in the County of San Diego, State of California, ALL THAT REAL PROPERTY situated in the City of San Diego, County of San Diego, State of California, bounded and described as follows:
That portion of Lot J, block 7, N. W. Hensley's addition, according to Map No. 136, on file in the County Recorder's Office, described as follows: Beginning at the northeast corner of said Lot J; thence southerly along the easterly line of said lot J, to the southeast corner thereof; thence westerly along the southerly line of said lot J a distance of 58.74 feet to a point; thence northerly on a straight line to a point on the north line of said lot J, distant 58.31 feet westerly from the northeast corner of said lot J; thence easterly along the northerly line of said lot J to the place of beginning; containing 2926.0 square feet.
(Documentary stamp 1 DOLLAR)
TO HAVE AND TO HOLD the above granted and described premises unto the said grantee, its successors and assigns, forever.
WITNESS our hands and seals this 22nd day of October, 1923.
M. HALL (SEAL)
ETTA HALL (SEAL)

STATE OF CALIFORNIA,) ss.
COUNTY OF SAN DIEGO,) On this 22nd day of October A. D. nineteen Hundred and Twenty-three before me, Edward C. Hall a Notary Public in and for said County, residing therein, duly commissioned and sworn, personally appeared M. HALL, and Etta Hall, Husband and Wife, known to me to be the persons described in and whose names are subscribed to the within instrument, and acknowledged to me that they executed the same.
IN WITNESS WHEREOF, I have hereunto set my hand and affixed my Official Seal, at my office, in City of San Diego, County of San Diego, State of California, the day and year in this certificate first above written.
EDWARD C. HALL
Notary Public in and for the County of San Diego, State of California.
(SEAL)

RECORDED AT REQUEST OF City Clerk DEC 4 1925 At 11 o'clock A. M. In Book No. 975 Page 237 of Deeds Records of San Diego County, Calif.

JOHN H. FERRY, County Recorder,
By N. C. PARSONS, Deputy.

I HEREBY CERTIFY that the above and foregoing is a full, true and correct copy of GRANT DEED from M. Hall and Etta Hall, husband and wife, to the City of San Diego, California, being Document No. 155974.

ALLEN H. WRIGHT
City Clerk of the City of San Diego, California.
By Clark M. Foote Jr Deputy.

QUIT-CLAIM DEED

G. VELASQUEZ and M. VELASQUEZ, husband and wife For and in consideration of ONE (\$1.00) DOLLARS, DO HEREBY quit-claim to the City of San Diego, a Municipal Corporation, in the County of San Diego, State of California, ALL THAT REAL PROPERTY situated in the City of San Diego, County of San Diego, State of California, bounded and described as follows:

That portion of Lot J, block 7, N. W. Hensley's Addition, according to Map No. 156, on file in the County Recorder's office, described as follows: Beginning at the northeast corner of said Lot J; thence southerly along the easterly line of said Lot J, to the southeast corner thereof; thence westerly along the southerly line of said lot J a distance of 58.74 feet to a point; thence northerly on a straight line to a point on the north line of said lot J, distant 58.31 feet westerly from the northeast corner of said lot J; thence easterly along the northerly line of said lot J to the place of beginning; containing 2926.0 square feet.

TO HAVE AND TO HOLD the above quit-claimed and described premises unto the said grantee, its successors and assigns, forever.

WITNESS our hands and seals this second day of November, 1925.

G. VELASQUEZ (SEAL)
M. VELASQUEZ (SEAL)

STATE OF CALIFORNIA,) ss.
COUNTY OF SAN DIEGO,)

ON this second day of November A. D. Nineteen Hundred and twenty-three before me, Edward C. Hall a Notary Public in and for said County, residing therein, duly commissioned and sworn, personally appeared G. Velasquez and M. Velasquez, husband and wife, known to me to be the persons described in and whose names are subscribed to the within instrument, and acknowledged to me that they executed the same.

IN WITNESS WHEREOF, I have hereunto set my hand and affixed my Official Seal, at my office, in The City of San Diego, County of San Diego, State of California, the day and year in this certificate first above written.

EDWARD C. HALL
Notary Public in and for the County of San Diego,
State of California.

(SEAL)

RECORDED AT REQUEST OF City Clerk DEC 4 1925 At 11 o'clock A. M. In Book No 971 Page 360 of Deeds Records of San Diego County, Calif.

JOHN H. FERRY, County Recorder,
By N. C. PARSONS, Deputy.

I HEREBY CERTIFY that the above and foregoing is a full, true and correct copy of QUIT-CLAIM DEED from G. Velasquez and M. Velasquez, husband and wife, to the City of San Diego, California, being Document No. 155975.

ALLEN H. WRIGHT
City Clerk of the City of San Diego, California.

By Clark M. Foote Jr Deputy.

D E E D

We, John McNeil and Nellie T. McNeil, husband and wife,

FOR AND IN CONSIDERATION of the benefits to accrue by the location, construction and maintenance of a sewer line through and across the property herein described, and in consideration of the sum of One Dollar (\$1.00) to us in hand paid, the receipt whereof is hereby acknowledged, do hereby grant to the City of San Diego, a municipal corporation in the County of San Diego, State of California, an easement and right of way through, along and across all that certain real property situate in the City of San Diego, County of San Diego, State of California, particularly described as follows, to-wit:

Lots 6, 7, 8 and 9, Block 16, Mission Hills, according to the official Map thereof filed in the Office of the County Recorder of San Diego County, California.

TO HAVE AND TO HOLD the above granted and described right of way unto the said grantee, its successors and assigns forever, as a right of way for a sewer pipe line.

The purpose of this easement and right of way is for the construction and maintenance of a private sewer lateral inside the property lines, it being understood that the City of San Diego is not to be held liable for any damage resulting from the construction and maintenance of sewer laterals over and across this easment.

IN WITNESS WHEREOF, we have hereunto set our hands and seals this 4th day of December 1923.

JOHN MCNEIL (SEAL)
NELLIE T. MCNEIL (SEAL)

STATE OF CALIFORNIA,) ss.
COUNTY OF SAN DIEGO,)

On this 4th day of December, 1923; before me, E. H. Brooks, a Notary Public in and for the said County of San Diego, State of California, residing therein, duly commissioned and sworn, personally appeared John McNeil and Nellie T. McNeil, personally known to me to be the persons whose names are subscribed to the within instrument, and they duly acknowledged to me that they executed the same.

IN WITNESS WHEREOF, I have hereunto set my hand and affixed my official seal, at my office in the County of San Diego, the day and year in this certificate first above written.

E. H. BROOKS
Notary Public in and for the County of San Diego,
State of California.

RECORDED AT REQUEST OF City Clerk DEC 20 1925 At 5 Min. past 2 o'clock P. M. In Book No. 973 Page 206 of Deeds. Records of San Diego County, Calif.

JOHN H. FERRY, County Recorder
By N. C. PARSONS, Deputy.

I HEREBY CERTIFY that the above and foregoing is a full, true and correct copy of

DEED, from John McNeil and Nellie T. McNeil, husband and wife, to the City of San Diego, California, being Document No. 156022.

ALLEN H. WRIGHT
City Clerk of the City of San Diego, California.

By Clark M. Foote Jr Deputy.

D E E D

We, Katie M. Pranter and A. F. Pranter, wife and husband,

FOR AND IN CONSIDERATION of the benefits to accrue by the location, construction and maintenance of a sewer line through and across the property herein described, and in consideration of the sum of One Dollar (\$1.00) to us in hand paid, the receipt whereof is hereby acknowledged, do hereby grant to the City of San Diego, a municipal corporation in the County of San Diego, State of California, an easement and right of way through, along and across all that certain real property situate in the City of San Diego, County of San Diego, State of California, particularly described as follows, to-wit:

West 40 feet of Lots 47 and 48, Block 205, University Heights, according to Amended Map thereof made by G. A. D'Homécourt, filed in Lis Pendens Book 8, at page 36 et seq., records of the County Recorder of San Diego County, California.

TO HAVE AND TO HOLD the above granted and described right of way unto the said grantee, its successors and assigns forever, as a right of way for a sewer pipe line.

The purpose of this easement and right of way is for the construction and maintenance of a private sewer lateral inside the property lines, it being understood that the City of San Diego is not to be held liable for any damage resulting from the construction and maintenance of sewer laterals over and across this easement.

IN WITNESS WHEREOF, we have hereunto set our hands and seals this 4th day of December, 1923.

KATIE M. PRANTER (SEAL)
A. F. PRANTER (SEAL)

STATE OF CALIFORNIA,) ss.
COUNTY OF SAN DIEGO,)

On this 4th day of December 1923, before me, Frank S. Whitney a Notary Public in and for the said County of San Diego, State of California, residing therein; duly commissioned and sworn, personally appeared Katie M. Pranter and A. F. Pranter, personally known to me to be the persons whose names are subscribed to the within instrument, and they duly acknowledged to me that they executed the same.

IN WITNESS WHEREOF, I have hereunto set my hand and affixed my official seal, at my office in the County of San Diego, the day and year in this certificate first above written.

FRANK S. WHITNEY
Notary Public in and for the County of San Diego,
State of California.

(SEAL)

My Commission Expires, Aug. 1, 1926.

RECORDED AT REQUEST OF City Clerk DEC 20 1923 At 5 Min. past 2 o'clock P. M. In Book No. 973 Page 209 of Deeds Records of San Diego County, Calif.

JOHN H. FERRY, County Recorder,
By N. C. PARSONS, Deputy.

I HEREBY CERTIFY that the above and foregoing is a full, true and correct copy of DEED, from Katie M. Pranter and A. F. Pranter, wife and husband, to the City of San Diego, California, being Document No. 156023.

ALLEN H. WRIGHT
City Clerk of the City of San Diego, California.

By Clark M. Foote Jr Deputy.

D E E D

I, Ida A. Reese,

FOR AND IN CONSIDERATION of the benefits to accrue by the location, construction and maintenance of a sewer line through and across the property herein described, and in consideration of the sum of One Dollar (\$1.00) to in hand paid, the receipt whereof is hereby acknowledged, do hereby grant to the City of San Diego, a municipal corporation in the County of San Diego, State of California, an easement and right of way through, along and across all that certain real property situate in the City of San Diego, County of San Diego, State of California, particularly described as follows, to-wit:

Beginning at the East line of the West Fifty Feet (50') of the North Forty Feet (40') of Lot 12, Block 31, West End Addition and running in a South Easterly direction to the sewer connection at the property line of 30th Street

TO HAVE AND TO HOLD the above granted and described right of way unto the said grantee, its successors and assigns forever, as a right of way for a sewer pipe line.

The purpose of this easement and right of way is for the construction and maintenance of a private sewer lateral inside the property lines, it being understood that the City of San Diego is not to be held liable for any damage resulting from the construction and maintenance of sewer laterals over and across this easement.

IN WITNESS WHEREOF, I have hereunto set my hand and seal this 26th day of November, 1923.

IDA A. REESE (SEAL)

STATE OF CALIFORNIA,) ss.
COUNTY OF SAN DIEGO,)

On this 26th day of November A. D., 1923, before me, Daisy B. Githens a Notary Public in and for the said County of San Diego, State of California, residing therein, duly commissioned and sworn, personally appeared IDA A REESE personally known to me to be the person whose name is subscribed to the within instrument, and she duly acknowledged to me that she executed the same.

IN WITNESS WHEREOF, I have hereunto set my hand and affixed my official seal, at my office in the County of San Diego, the day and year in this certificate first above written.

DAISY B. GITHENS
Notary Public in and for the County of San Diego,
State of California.

(SEAL)

My Commission Expires Nov. 2nd 1927.

RECORDED AT REQUEST OF City Clerk DEC 20, 1923 At 5 Min. past 2 o'clock P. M. In Book No. 973 Page 210 of Deeds Records of San Diego County, Calif.

JOHN H. FERRY, County Recorder,
By N. C. PARSONS, Deputy.

I HEREBY CERTIFY that the above and foregoing is a full, true and correct copy of DEED, from Ida A. Reese, to the City of San Diego, California, being Document No. 156060.

ALLEN H. WRIGHT

City Clerk of the City of San Diego, California.

By Clark M. Fote Jr Deputy.

D E E D

We, Joseph W. Potter and Jean May Potter, husband and wife,
FOR AND IN CONSIDERATION of the benefits to accrue by the location, construction and maintenance of a sewer line through and across the property herein described, and in consideration of the sum of One Dollar (\$1.00) to us in hand paid, the receipt whereof is hereby acknowledged, do hereby grant to the City of San Diego, a municipal corporation in the County of San Diego, State of California, an easement and right of way through, along and across all that certain real property situate in the City of San Diego, County of San Diego, State of California, particularly described as follows, to-wit:

The South Half of Lot 3, Block 54, Middletown Addition, according to Partition Map thereof filed in the Office of the County Clerk of San Diego County, California.

TO HAVE AND TO HOLD the above granted and described right of way unto the said grantee, its successors and assigns forever, as a right of way for a sewer pipe line.

The purpose of this easement and right of way is for the construction and maintenance of a private sewer lateral inside the property lines, it being understood that the City of San Diego is not to be held liable for any damage resulting from the construction and maintenance of sewer laterals over and across this easement.

IN WITNESS WHEREOF, we have hereunto set our hands and seals this 7th day of December, 1923.

JOSEPH W. POTTER (SEAL)
JEAN MAY POTTER (SEAL)

STATE OF CALIFORNIA,) ss.
COUNTY OF SAN DIEGO,)

On this 7th day of December, 1923, before me, E. H. Brooks, a Notary Public in and for the said County of San Diego, State of California, residing therein, duly commissioned and sworn, personally appeared Joseph W. Potter and Jean May Potter, personally known to me to be the persons whose names are subscribed to the within instrument, and they duly acknowledged to me that they executed the same.

IN WITNESS WHEREOF, I have hereunto set my hand and affixed my official seal, at my office in the County of San Diego, the day and year in this certificate first above written.

E. H. BROOKS,
Notary Public in and for the County of San Diego,
State of California.

(SEAL)

RECORDED AT REQUEST OF City Clerk DEC 20 1923 At 5 Min. past 2 o'clock P. M.
In Book No. 973 Page 207 of Deeds. Records of San Diego County, Calif.

JOHN H. FERRY, County Recorder,
By N. C. PARSONS, Deputy.

I HEREBY CERTIFY that the above and foregoing is a full, true and correct copy of DEED, from Joseph W. Potter and Jean May Potter, husband and wife, to the City of San Diego, California, being Document No. 156061.

ALLEN H. WRIGHT

City Clerk of the City of San Diego, California.

By Clark M. Fote Jr Deputy.

D E E D

I George H. Vanderwater and Bertha E. Vanderwater, husband and wife,
FOR AND IN CONSIDERATION of the benefits to accrue by the location, construction and maintenance of a sewer line through and across the property herein described, and in consideration of the sum of One Dollar (\$1.00) to in hand paid, the receipt whereof is hereby acknowledged, does hereby grant to the City of San Diego, a municipal corporation in the County of San Diego, State of California, an easement and right of way through, along and across all that certain real property situate in the City of San Diego, County of San Diego, State of California, particularly described as follows, to-wit:

N 40 ft of Lot 12, Block 19, West end.

TO HAVE AND TO HOLD the above granted and described right of way unto the said grantee, its successors and assigns forever, as a right of way for a sewer pipe line.

The purpose of this easement and right of way is for the construction and maintenance of a private sewer lateral inside the property lines, it being understood that the City of San Diego is not to be held liable for any damage resulting from the construction and maintenance of sewer laterals over and across this easement.

IN WITNESS WHEREOF, They have hereunto set their hands and seals this 6th day of December, 1923.

GEORGE H. VANDERWATER (SEAL)
BERTHA E. VANDERWATER (SEAL)

STATE OF CALIFORNIA,) ss.
COUNTY OF SAN DIEGO,)

On this 10th day of December, A. D. 1923, before me, Daisy B. Githens, a Notary Public in and for the said County of San Diego, State of California, residing therein, duly commissioned and sworn, personally appeared George H. Vanderwater, and Bertha E. Vanderwater, personally known to me to be the persons whose names are subscribed to the within instrument, and he duly acknowledged to me that they executed the same.

IN WITNESS WHEREOF, I have hereunto set my hand and affixed my official seal, at my office in the County of San Diego, the day and year in this certificate first above written.

DAISY B. GITHENS,
Notary Public in and for the County of San Diego,
State of California.

(SEAL)

My Commission Expires Feb. 2, 1927.
RECORDED AT REQUEST OF City Clerk DEC 20 1923 At 5 Min. past 2 O'clock P. M.
In Book No. 973 Page 213 of Deeds. Records of San Diego County, Calif.

JOHN H. FERRY, County Recorder,
By N. C. PARSONS, Deputy

I HEREBY CERTIFY that the above and foregoing is a full, true and correct copy of DEED, from George H. VanderWater and Bertha E. VanderWater, husband and wife, to the City of San Diego, California, being Document No. 156173.

ALLEN H. WRIGHT
City Clerk of the City of San Diego, California.

By Clark M. Foote Jr Deputy.

D E E D

We, C. W. Knox and Mary E. Knox, husband and wife,

FOR AND IN CONSIDERATION of the benefits to accrue by the location, construction and maintenance of a sewer line through and across the property herein described, and in consideration of the sum of One Dollar (\$1.00) to us in hand paid, the receipt whereof is hereby acknowledged, do hereby grant to the City of San Diego, a municipal corporation in the County of San Diego, State of California, an easement and right of way through, along and across all that certain real property situate in the City of San Diego, County of San Diego, State of California, particularly described as follows, to-wit:

Lot L, Block 281, Horton's Addition, according to Map thereof No. 522, filed in the Office of the County Recorder of San Diego County, California.

TO HAVE AND TO HOLD the above granted and described right of way unto the said grantee, its successors and assigns forever, as a right of way for a sewer pipe line.

The purpose of this easement and right of way is for the construction and maintenance of a private sewer lateral inside the property lines, it being understood that the City of San Diego is not to be held liable for any damage resulting from the construction and maintenance of sewer laterals over and across this easement.

IN WITNESS WHEREOF, we have hereunto set our hands and seals this 8th day of December, 1923.

C. W. KNOX (SEAL)
MARY E. KNOX (SEAL)

STATE OF CALIFORNIA,) ss.
COUNTY OF SAN DIEGO,)

On this 8th day of December 1923, before me, E. H. Brooks, a Notary Public in and for the said County of San Diego, State of California, residing therein, duly commissioned and sworn, personally appeared C. W. Knox and Mary E. Knox, personally known to me to be the persons whose names are subscribed to the within instrument, and they duly acknowledged to me that they executed the same.

IN WITNESS WHEREOF, I have hereunto set my hand and affixed my official seal, at my office in the County of San Diego, the day and year in this certificate first above written.

E. H. BROOKS
Notary Public in and for the County of San Diego,
State of California.

(SEAL)

RECORDED AT REQUEST OF City Clerk DEC 20 1923 at 5 Min. past 12 o'clock P. M.
In Book No. 973 Page 205 of Deeds. Records of San Diego County, Calif.

JOHN H. FERRY, County Recorder,
By N. C. PARSONS, Deputy.

I HEREBY CERTIFY that the above and foregoing is a full, true and correct copy of DEED, from C. W. Knox, and Mary E. Knox, husband and wife, to the City of San Diego, California, being Document No. 156174.

ALLEN H. WRIGHT
City Clerk of the City of San Diego, California.

By Clark M. Foote Jr Deputy.

G R A N T D E E D

We, THEODORE HALL and MAYBELLE HALL, husband and wife,

For and in consideration of FOUR HUNDRED FIFTY-SEVEN AND 80/100 (\$457.80) DOLLARS, DOES HEREBY GRANT to the City of San Diego, a Municipal Corporation, in the County of San Diego, State of California, ALL THAT REAL PROPERTY situated in the City of San Diego, County of San Diego, State of California, bounded and described as follows:

That portion of Lot L, block 12, of N. W. Hensley's Addition, according to Map No. 208, on file in the County Recorder's Office of San Diego County, California, described as follows: Beginning at the northeast corner of said Lot L; thence southerly along the easterly line of said lot L to the southeast corner of said Lot L; thence westerly along the southerly line of said lot L, a distance of 59.00 feet to a point; thence northerly on a straight line to a point on the north line of said lot L, distant 59.65 feet westerly from the northeast corner of said lot L; thence easterly along the northerly line of said lot L to the place of beginning, containing 2966.0 square feet.

(Documentary Stamp 50 Cents)

TO HAVE AND TO HOLD the above granted and described premises unto the said grantee, its successors and assigns; forever.

WITNESS my hand and seal this 18th day of December, 1923.

THEODORE HALL (SEAL)
MAYBELLE HALL (SEAL)

STATE OF CALIFORNIA,) ss.
CITY AND COUNTY OF SAN FRANCISCO,)

On this 18th day of December, A. D. Nineteen Hundred and Twenty-three, before me, Robert R. Russ, a Notary Public in and for said County, residing therein, duly commissioned and sworn, personally appeared THEODORE HALL and Maybelle Hall, his wife, known to me to be the persons described in and whose names are subscribed to the within instrument, and acknowledged to me that they executed the same.

IN WITNESS WHEREOF, I have hereunto set my hand and affixed my Official Seal, at my office, in San Francisco County of, State of California, the day and year in this certificate first above written.

ROBERT R. RUSS
Notary Public in and for the County of San Francisco,
State of California.

(SEAL)

RECORDED AT REQUEST OF City Clerk JAN 4 1924 at 20 Min. past 10 o'clock A. M.
In Book No. 986 Page 172 of Deeds. Records of San Diego County, Calif.

JOHN H. FERRY, County Recorder,
By N. C. PARSONS, Deputy.

I HEREBY CERTIFY that the above and foregoing is a full, true and correct copy of GRANT DEED, from Theodore Hall and Maybelle Hall, husband and wife, to the City of San Diego, California; being Document No. 156679.

ALLEN H. WRIGHT
City Clerk of the City of San Diego, California.

By Clark M. Foote Jr Deputy.

G R A N T D E E D

We, THEODORE HALL and MAYBELLE HALL, his wife, For and in consideration of THREE HUNDRED FIFTY-SEVEN AND 80/100 (\$357.80) DOLLARS, DOES HEREBY GRANT TO the City of San Diego, a Municipal Corporation, in the County of San Diego, State of California, ALL THAT REAL PROPERTY situated in the City of San Diego; County of San Diego, State of California, bounded and described as follows:

That portion of Lot K, block 12, of N. W. Hensley's Addition, according to Map No. 208, on file in the County Recorder's Office of San Diego County, California, described as follows: Beginning at the northeast corner of said lot K; thence southerly along the easterly line of said lot K to the southeasterly corner of said lot K; thence westerly along the southerly line of said lot K; a distance of 58.35 feet to a point; thence northerly on a straight line to a point on the northerly line of said lot K, distant 59.00 feet westerly from the northeasterly corner of said lot K; thence easterly along the northerly line of said lot K to the place of beginning; containing 2934.0 square feet.

(Documentary Stamp 50 Cents)

TO HAVE AND TO HOLD the above granted and described premises unto the said grantee, its successors and assigns, forever.

WITNESS my hand and seal this 18th day of December, 1923.

THEODORE HALL (SEAL)
MAYBELLE HALL (SEAL)

STATE OF CALIFORNIA,) ss.
CITY AND COUNTY OF)
SAN FRANCISCO,)

On this 18th day of December, A. D. Nineteen Hundred and Twenty-three before me, Robert R. Russ, a Notary Public in and for said County, residing therein, duly commissioned and sworn, personally appeared Theodore Hall and Maybelle Hall, his wife, known to me to be the persons described in and whose names are subscribed to the within instrument, and acknowledged to me that they executed the same.

IN WITNESS WHEREOF, I have hereunto set my hand and affixed my Official Seal, at my office, in San Francisco, County of, State of California, the day and year in this certificate first above written.

ROBERT R. RUSS

Notary Public in and for the County of San Francisco,
State of California.

(SEAL)

RECORDED AT REQUEST OF City Clerk JAN 4 1924 At 21 Min. past 10 o'clock A. M.
In Book No 986 Page 171 of Deeds. Records of San Diego County, Calif.

JOHN H. FERRY, County Recorder,
By N. C. PARSONS, Deputy.

I HEREBY CERTIFY that the above and foregoing is a full, true and correct copy of GRANT DEED, from Theodore Hall and Maybelle Hall, his wife, to the City of San Diego, California, being Document No. 156680.

ALLEN H. WRIGHT
City Clerk of the City of San Diego, California.

By Clark M. Foote Jr Deputy.

D E E D.

I, Katie M. Pranter, FOR AND IN CONSIDERATION of the benefits to accrue by the location, construction and maintenance of a sewer line through and across the property herein described, and in consideration of the sum of One Dollar (\$1.00) to me in hand paid, the receipt whereof is hereby acknowledged, do hereby grant to the City of San Diego, a municipal corporation in the County of San Diego, State of California, an easement and right of way through, along and across all that certain real property situate in the City of San Diego, County of San Diego, State of California, particularly described as follows, to-wit:

Lots Forty-seven and Forty-eight (47 and 48) in Block Two Hundred-five (205) of University Heights according to the amended map thereof made by G. A. D'Hemecourt and filed in book 8, page 36 et seq; lis Pendens in the office of the County Recorder of said San Diego, County.

TO HAVE AND TO HOLD the above granted and described right of way unto the said grantee, its successors and assigns forever, as a right of way for a sewer pipe line.

The purpose of this easement and right of way is for the construction and maintenance of a private sewer lateral inside the property lines, it being understood that the City of San Diego is not to be held liable for any damage resulting from the construction and maintenance of sewer laterals over and across this easment.

IN WITNESS WHEREOF, I have hereunto set my hand and seal this 13th day of December 1923.

KATIE M. PRANTER (SEAL)

STATE OF CALIFORNIA,) ss.
COUNTY OF SAN DIEGO,)

On this 13th day of December A. D., 1923, before me, Frank S. Whitney a Notary Public in and for the said County of San Diego, State of California, residing therein, duly commissioned and sworn, personally appeared Katie M. Pranter---personally known to me to be the person whose name is subscribed to the within Instrument, and he duly acknowledged to me that she executed the same.

IN WITNESS WHEREOF, I have hereunto set my hand and affixed my official seal at my office in the County of San Diego, the day and year in this certificate first above written.

FRANK S. WHITNEY
Notary Public in and for the County of San Diego,
State of California.

(SEAL)

My Commission expires August 1st 1926.

RECORDED AT REQUEST OF City Clerk DEC 31 1923 At 5 Min. past 9 o'clock A. M.

In Book No. 988 Page 12 of Deeds Records of San Diego County, Calif.

JOHN H. FERRY, County Recorder
By N. C. PARSONS, Deputy.

I HEREBY CERTIFY that the above and foregoing is a full, true and correct copy of DEED from Katie M. Pranter, to the City of San Diego, California, being Document No. 156186.

ALLEN H. WRIGHT
City Clerk of the City of San Diego, California.

By Clark M. Foote Jr Deputy.

D E E D.

I, R. A. McCrary, FOR AND IN CONSIDERATION of the benefits to accrue by the location, construction and maintenance of a sewer line through and across the property herein described, and in consideration of the sum of One Dollar (\$1.00) to me in hand paid, the receipt whereof is hereby acknowledged, do hereby grant to the City of San Diego, a municipal corporation in the County of San Diego, State of California, an easement and right of way through, along and across all that certain real property situate in the City of San Diego, County of San Diego, State of California, particularly described as follows, to-wit:

West 55 feet of lot one (1) Block 19 Hoitt's addition in the City of San Diego, California.

TO HAVE AND TO HOLD the above granted and described right of way unto the said grantee, its successors and assigns forever, as a right of way for a sewer pipe line.

The purpose of this easement and right of way is for the construction and maintenance of a private sewer lateral inside the property lines, it being understood that the City of San Diego is not to be held liable for any damage resulting from the construction and maintenance of sewer laterals over and across this easement.

IN WITNESS WHEREOF, I have hereunto set my hand and seal this 28th day of November 1923.

R. A. MCCRARY, (SEAL)

GENERAL ACKNOWLEDGEMENT

STATE OF CALIFORNIA,) ss.
COUNTY OF SAN DIEGO,)

On this 29th day of November A. D., 1923, before me, M. G. Cobb a Notary Public in and for the said County of San Diego, State of California, residing therein, duly commissioned and sworn, personally appeared R. A. McCrary personally known to me to be the person whose name is subscribed to the within Instrument, and he duly acknowledged to me that he executed the same.

IN WITNESS WHEREOF, I have hereunto set my hand and affixed my official seal, at my office in the County of San Diego, the day and year in this certificate first above written.

M. G. COBB

Notary Public in and for the County of San Diego,
State of California.

(SEAL)

My Commission Expires March 3-1924.

RECORDED AT REQUEST OF City Clerk DEC 31 1923 At 5 Min. past 9 o'clock A. M.
In Book No 968 Page 347 of Deeds Records of San Diego County, Calif.

JOHN H. FERRY, COUNTY RECORDER,
By N. C. PARSONS, Deputy.

I HEREBY CERTIFY that the above and foregoing is a full, true and correct copy of DEED from R. A. McCrary, to the City of San Diego, California, being Document No. 156250.

ALLEN H. WRIGHT
City Clerk of the City of San Diego, California.

By Clark M. Foote Jr Deputy.

D E E D.

We, Stephen D. McMorro and Minnie McMorro, husband and wife, FOR AND IN CONSIDERATION of the benefits to accrue by the location, construction and maintenance of a sewer line through and across the property herein described, and in consideration of the sum of One Dollar (\$1.00) to us in hand paid, the receipt whereof is hereby acknowledged, do hereby grant to the City of San Diego, a municipal corporation in the County of San Diego, State of California, an easement and right of way through, along and across all that certain real property situate in the City of San Diego, County of San Diego, State of California, particularly described as follows, to-wit:

Lots 5, 6, 7, 8 and 9, Block 231, University Heights, according to Amended Map thereof, filed in his pendens Book 8, page 36, et seq., records of the Office of the County Recorder of San Diego County, California.

TO HAVE AND TO HOLD the above granted and described right of way unto the said grantee, its successors and assigns forever, as a right of way for a sewer pipe line.

The purpose of this easement and right of way is for the construction and maintenance of a private sewer lateral inside the property lines, it being understood that the City of San Diego is not to be held liable for any damage resulting from the construction and maintenance of sewer laterals over and across this easement.

IN WITNESS WHEREOF, we have hereunto set our hands and seals this 18th day of December 1923.

STEPHEN D. MCMORROW (SEAL)
MINNIE MCMORROW (SEAL)

STATE OF CALIFORNIA,) ss.
COUNTY OF SAN DIEGO,)

On this 18th day of December, 1923, before me, E. H. Brooks, a Notary Public in and for the said County of San Diego, State of California, residing therein, duly commissioned and sworn, personally appeared Stephen D. McMorro and Minnie McMorro, personally known to me to be the persons whose names are subscribed to the within instrument, and they duly acknowledged to me that they executed the same.

In Witness Whereof, I have hereunto set my hand and affixed my official seal, at my office in the County of San Diego, the day and year in this certificate first above written.

E. H. BROOKS,
Notary Public in and for the County of

(SEAL)

San Diego, State of California.

RECORDED AT REQUEST OF City Clerk DEC 31 1923 At 5 Min. past 9 o'clock A. M.
In Book No 968 Page 348 of Deeds. Records of San Diego County, Calif.

JOHN H. FERRY, County Recorder,
By N. C. Parsons, Deputy.

I HEREBY CERTIFY that the above and foregoing is a full, true and correct copy of DEED from Stephen D. McMorrow and Minnie McMorrow, husband and wife, to the City of San Diego, California, being Document No. 156332.

ALLEN H. WRIGHT

City Clerk of the City of San Diego, California.

By

Clark M. Foote Jr

Deputy.

D E E D

We, Charles J. Smith and Grace C. Smith, husband and wife, residents of the City of San Diego, County of San Diego, State of California, FOR AND IN CONSIDERATION of the benefits to accrue by the location, construction and maintenance of a sewer line through and across the property herein described, and in consideration of the sum of One Dollar (\$1.00) to us in hand paid, the receipt whereof is hereby acknowledged, do hereby grant to the City of San Diego, a municipal corporation in the County of San Diego, State of California, an easement and right of way through, along and across all that certain real property situate in the City of San Diego, County of San Diego, State of California, particularly described as follows, to-wit:

Lots Eleven (11) and Twelve (12) in Block Forty-five (45) of Seaman and Choate's Subdivision of the Northwest Quarter of P. L. 1141, in the City of San Diego, County of San Diego, State of California, according to map thereof No. 264 filed in the office of the Recorder of said County, March 5, 1887.

TO HAVE AND TO HOLD the above granted and described right of way unto the said grantee, its successors and assigns forever, as a right of way for a sewer pipe line.

The purpose of this easement and right of way is for the construction and maintenance of a private sewer lateral inside the property lines, it being understood that the City of San Diego is not to be held liable for any damage resulting from the construction and maintenance of sewer laterals over and across this easment.

IN WITNESS WHEREOF, we have hereunto set our hands and seals this 6th day of December 1923.

CHARLES J. SMITH (SEAL)
GRACE C. SMITH (SEAL)

STATE OF CALIFORNIA,) ss.
COUNTY OF SAN DIEGO,)

On this 6th day of December 1923, before me, Edith E. Wilson, a Notary Public in and for the said County of San Diego, State of California, residing therein duly commissioned and sworn, personally appeared Charles J. Smith and Grace C. Smith, husband and wife, personally known to me to be the persons whose names are subscribed to the within instrument, and they duly acknowledged to me that they executed the same.

IN WITNESS WHEREOF, I have hereunto set my hand and affixed my official seal, at my office in the County of San Diego, the day and year in this certificate first above written.

EDITH E. WILSON,
Notary Public in and for the County of San Diego,
State of California.

(SEAL)

My Commission expires July 27th, 1925.

RECORDED AT REQUEST OF City Clerk DEC 31 1923 At 5 Min. past 9 o'clock A. M. In Book No. 978 Page 272 of Deeds. Records of San Diego County, Calif.

JOHN H. FERRY, County Recorder,
By N. C. PARSONS, Deputy.

I HEREBY CERTIFY that the above and foregoing is a full, true and correct copy of DEED from Charles J. Smith and Grace C. Smith, husband and wife, to the City of San Diego, California, being Document No. 156333.

ALLEN H. WRIGHT

City Clerk of the City of San Diego, California.

By

Clark M. Foote Jr

Deputy.

Q U I T - C L A I M D E E D.

R. W. Ravenscroft and Bertha F. Ravenscroft, husband and wife, Brady C. Ravenscroft, and Blanche Ravenscroft, husband and wife, Harry G. Ravenscroft and Ida Ravenscroft, husband and wife, and Louise R. Jolly and James R. Jolly, wife and husband, For and in consideration of the sum of One DOLLAR, Do Hereby Remise, Release and Quitclaim to the City of San Diego, State of California, a municipal corporation, ALL THAT REAL PROPERTY situated in the City of San Diego, County of San Diego, State of California, bounded and described as follows:

Beginning at a point on the west line of Lamont Street 270 feet southerly from the south line of Beryl Street, thence westerly 500 feet on a line parallel with and 270 feet southerly from the south line of Beryl street to the east line of Kendall street, thence southerly along the easterly line of Kendall street 80 feet, thence easterly along a line parallel with and 350 feet southerly from the south line of Beryl street to westerly line of Lamont street, thence northerly along the westerly line of Lamont street to point of beginning.

Also beginning at a point on the westerly line of Lamont street 125 south of the southerly line of Beryl street, thence westerly 500 feet along a line parallel with and 125 feet south of the south line of Beryl street, thence southerly 20 feet along east line of Kendall street, thence easterly 500 feet along a line parallel with and 145 feet south of the south line of Beryl street to westerly line of Lamont street, thence northerly along west line of Lamont street to point of beginning.

Also beginning at a point on the westerly line of Lamont street 145 feet north of the northerly line of Chalcedony street, thence westerly 500 feet along a line parallel with and 145 feet north of the north line of Chalcedony street to the easterly line of Kendall street, thence southerly along the easterly line of Kendall street 20 feet, thence easterly along a line parallel with and 125 feet north of the north line of Chalcedony street to the westerly line of Lamont street, thence northerly along the westerly line of Lamont

street to point of beginning, the same being a portion of Law street and the alleys in Blocks 90 and 105 of the Subdivision of Lot 34 of Pacific Beach according to Map No. 1099, on file in the office of the County Recorder of said San Diego County, between Lamont and Kendall streets, vacated by the City council of the City of San Diego by Resolution No. 28140 on September 5, 1922, this conveyance being for the purpose of giving said City of San Diego an easement in said property for use as a street and alleys.

TO HAVE AND TO HOLD the above Quitclaimed and described premises unto the said Grantee and its _____ and assigns forever.

Witness our hands and seal this 14th day of November 1923.

LOUISE R. JOLLY
 JAMES R. JOLLY (SEAL)
 BRADY C. RAVENSCROFT (SEAL)
 BLANCHE RAVENSCROFT
 HARRY G. RAVENSCROFT (SEAL)
 IDA RAVENSCROFT
 R. W. RAVENSCROFT
 BERTHA F. RAVENSCROFT

Signed and executed in presence of)
 E. C. PIERCE) as to signatures of)
 J. C. OSBORN) B.C.R. and B. R.)

STATE OF CALIFORNIA,) ss.
 COUNTY OF LOS ANGELES)

ON THIS 19th day of November, A. D., 1923 before me C. D. Williams, a Notary Public in and for the said County and State, residing therein, duly commissioned and sworn, personally appeared Harry G. Ravenscroft and Ida Ravenscroft, husband and wife, known to me to be the persons whose names are subscribed to the within Instrument, and acknowledged to me that they executed the same.

IN WITNESS WHEREOF, I have hereunto set my hand and affixed my official seal the day and year in this certificate first above written.

C. D. WILLIAMS,
 Notary Public in and for said County and State.

(SEAL)
 STATE OF ALABAMA,) ss.
 COUNTY OF LANDERDALE,)

On this 8th day of Nov. 1923, before me, E. L. McClure a Notary Public in and for the said County and State, residing therein, duly commissioned and sworn, personally appeared James R. Jolly and Louise R. Jolly personally known to me to be the persons whose name are subscribed to the within instrument, and they duly acknowledged to me that they executed the same.

IN WITNESS WHEREOF, I have hereunto set my hand and affixed my official seal, at my office in the County, the day and year in this certificate first above written.

E. L. MCCLURE
 Notary Public in and for said County and State.

(SEAL)
 STATE OF OREGON,) ss.
 COUNTY OF MULTNOMAH,)

On this 14th day of November, 1923, before me, Edwin C. Pierce a Notary Public in and for the said County and State, residing therein, duly commissioned and sworn, personally appeared Brady C. Ravenscroft and Blanche Ravenscroft husband & Wife, personally known to me to be the persons whose names are subscribed to the within instrument, and they duly acknowledged to me that they executed the same.

IN WITNESS WHEREOF, I have hereunto set my hand and affixed my official seal, at my office in said County, the day and year in this certificate first above written.

EDWIN C. PIERCE
 Notary Public.

(SEAL)
 STATE OF CALIFORNIA,) ss.
 COUNTY OF SAN DIEGO,)

ON THIS 22, day of November A. D. Nineteen Hundred and Twenty three, before me E. W. Peterson, a Notary Public in and for said County and State, residing therein, duly commissioned and sworn, personally appeared R. W. Ravenscroft and Bertha Ravenscroft, husband and wife, known to me to be the persons described in and whose names are subscribed to the within instrument, and acknowledged to me that they executed the same.

In Witness Whereof, I have hereunto set my hand and affixed my Official Seal, at my office, in said County of San Diego, State of California, the day and year in this certificate first above written.

E. W. PETERSON
 Notary Public in and for the County of San Diego,
 State of California.

(SEAL)
 RECORDED AT REQUEST OF City Clerk DEC 31, 1923 At 5 Min. past 9 o'clock A. M.
 In Book No 988 Page 13 of Deeds. Records of San Diego County, Calif.
 JOHN H. FERRY, County Recorder,
 By N. C. PARSONS, Deputy.

I HEREBY CERTIFY that the above and foregoing is a full, true and correct copy of QUITCLAIM DEED from Louise R. Jolly and James R. Jolly, wife and husband, Brady C. Ravenscroft and Blanche Ravenscroft, husband and wife, Harry G. Ravenscroft and Ida Ravenscroft, husband and wife, and R. W. Ravenscroft and Bertha F. Ravenscroft, husband and wife, to the City of San Diego, California, being Document No. 156385.

ALLEN H. WRIGHT
 City Clerk of the City of San Diego, California.

By Clark M. Foote Jr Deputy.

QUIT-CLAIM DEED

Laura J. DeFrenn and F. DeFrenn, wife and husband, and Mary M. Glover, widow, For and in consideration of the sum of One Dollar DO HEREBY QUIT-CLAIM TO the City of San Diego, a municipal corporation, ALL THAT REAL PROPERTY situated in the City of San Diego, County of San Diego, State of California, bounded and described as follows:

The following described property situated in Pacific Beach, in said City, County and State, to wit,-

Beginning at a point on the Westerly line of Lamont Street 145 feet North of the Northerly line of Chalcedony street, thence westerly 500 feet along a line parallel

with and 145 feet North of the North line of Chalcedony street to the Easterly line of Kendall street, thence Southerly along the Easterly line of Kendall street 20 feet, thence Easterly along a line parallel with and 125 feet North of the North line of Chalcedony street to the Westerly line of Lamont Street, thence Northerly along the Westerly line of Lamont street to the point of beginning, the same being formerly an alley in Block 105 of the Subdivision of Lot 34 of Pacific Beach, according to Map No. 1099, on file in the office of the County Recorder of said County, which alley was vacated by the City Council of the City of San Diego on September 5, 1922, by Resolution No. 28140, this conveyance being for the purpose of giving said City of San Diego an easement for use as an alley between said Lamont and Kendall streets.

TO HAVE AND TO HOLD the above quit-claimed and described premises, unto the said Grantee its successors and assigns forever,

WITNESS our hands and seals this 14th day of November, 1923.

LAURA J. DEFRENN (SEAL)
F. DEFRENN (SEAL)
MARY M. GLOVER (SEAL)

STATE OF CALIFORNIA,) ss.
COUNTY OF SAN DIEGO,)

On this 5th day of December, 1923, before me, Gertrude Porter, a Notary Public in and for the said County of San Diego, State of California, residing therein, duly commissioned and sworn, personally appeared Laura J. DeFrenn and F. DeFrenn, Wife & Husband personally known to me to be the persons whose names are subscribed to the within instrument, and they duly acknowledged to me that they executed the same.

IN WITNESS WHEREOF, I have hereunto set my hand and affixed my official seal, at my office in the County of San Diego, the day and year in this certificate first above written.

GERTURDE PORTER
Notary Public in and for the County of San Diego,
State of California.

(SEAL)
My Commission expires Aug. 1st, 1925.
STATE OF CALIFORNIA,) ss.
COUNTY OF SAN DIEGO,)

On this 1st day of December 1923, before me, E. P. Griggs, a Notary Public in and for said County and State, personally appeared Mary M. Glover, widow, known to me to be the person whose name is subscribed to the foregoing instrument, and acknowledged to me that she executed the same.

Witness my hand and Official Seal, the day and year in this certificate first above written.

E. P. GRIGGS
Notary Public in and for said County and State.
My Commission Expires Jan. 17, 1925.

(SEAL)

RECORDED AT REQUEST OF City Clerk DEC 31 1923 At 5 Min. past 9 o'clock A. M. In Book No 968 Page 345 of Deeds. Records of San Diego County, Calif.

JOHN H. FERRY, County Recorder,
By N. C. PARSONS, Deputy.

I HEREBY CERTIFY that the above and foregoing is a full, true and correct copy of QUITCLAIM DEED from Laura J. DeFrenn and F. DeFrenn, wife and husband, and Mary M. Glover, widow, to the City of San Diego, California, being Document No. 156386.

ALLEN H. WRIGHT
City Clerk of the City of San Diego, California.

By Clark M. Foote Jr Deputy.

D E E D.

I, The Alberta Security Co. a Corporation, FOR AND IN CONSIDERATION of the Benefits to accrue by the location, construction and maintenance of a sewer line through and across the property herein described, and in consideration of the sum of One Dollar (\$1.00) to it in hand paid, the receipt whereof is hereby acknowledged, does hereby grant to the City of San Diego, a municipal corporation in the County of San Diego, State of California, an easement and right of way, through, along and across all that certain real property situate in the City of San Diego, County of San Diego, State of California, particularly described as follows, to-wit:

Lot(30) thirty to (34) inclusive Block P. Valle Vista Terrace, in the City of San Diego, California, according to Map thereof No. 1081, filed in the office of the County Recorder of said San Diego County.

TO HAVE AND TO HOLD the above granted and described right of way unto the said grantee, its successors and assigns forever, as a right of way for a sewer pipe line.

The purpose of this easement and right of way is for the construction and maintenance of a private sewer lateral inside the property lines, it being understood that the City of San Diego is not to be held liable for any damage resulting from the construction and maintenance of sewer laterals over and across this easement.

IN WITNESS WHEREOF, The Alberta Security Co. has hereunto set its hands and seals this 27th day of December 1923.

THE ALBERTA SECURITY CO.
By MARTIN V. MELHORN, President,
W. B. MELHORN, Secretary (SEAL)

STATE OF CALIFORNIA,) ss.
COUNTY OF SAN DIEGO,)

On this 28th day of December, 1923, before me, E. H. Brooks, a Notary Public in and for the said County of San Diego, State of California, residing therein, duly commissioned and sworn, personally appeared Martin V. Melhorn known to me to be the President and W. B. Melhorn, known to me to be the Secretary of the Corporation that executed the within instrument, known to me to be the persons who executed the within Instrument on behalf of the Corporation therein named, and acknowledged to me that such Corporation executed the same.

IN WITNESS WHEREOF, I have hereunto set my hand and affixed my official seal, at my office in the County of San Diego, the day and year in this certificate first above written.

E. H. BROOKS,
Notary Public in and for the County of San Diego,
State of California.

(SEAL)

RECORDED AT REQUEST OF City Clerk JAN 9 1924 At 25 Min. past 3 o'clock P. M.
In Book No. 978 Page 315 of Deeds. Records of San Diego County, Calif.

JOHN H. FERRY, County Recorder,
By N. C. PARSONS, Deputy.

I HEREBY CERTIFY that the above and foregoing is a full, true and correct copy of DEED from The Alberta Security Company, a Corporation, to the City of San Diego, California, being Document No. 156538.

ALLEN H. WRIGHT
City Clerk of the City of San Diego, California

By Clark M. Foote Jr Deputy.

D E E D

I, The Alberta Security Co., a corporation, FOR AND IN CONSIDERATION of the benefits to accrue by the location, construction and maintenance of a sewer line through and across the property herein described, and in consideration of the sum of One Dollar (\$1.00) to it in hand paid, the receipt whereof is hereby acknowledged, does hereby grant to the City of San Diego, a municipal corporation in the County of San Diego, State of California, an easement and right of way through, along and across all that certain real property situate in the City of San Diego, County of San Diego, State of California, particularly described as follows, to-wit:

Lots (39) Thirty-nine and (40) Forty---Block O, Valle Vista Terrace, according to Map thereof No. 1081, filed in the Office of the County Recorder of San Diego County, California.

TO HAVE AND TO HOLD the above granted and described right of way unto the said grantee, its successors and assigns forever, as a right of way for a sewer pipe line.

The purpose of this easement and right of way is for the construction and maintenance of a private sewer lateral inside the property lines, it being understood that the City of San Diego is not to be held liable for any damage resulting from the construction and maintenance of sewer laterals over and across this easment.

IN WITNESS WHEREOF, The Alberta Security Co. has hereunto set its hands and seals this 27th day of December, 1923.

THE ALBERTA SECURITY CO.
By MARTIN V. MELHORN, President.
W. B. MELHORN, Secretary, (SEAL)

STATE OF CALIFORNIA,) ss.
COUNTY OF SAN DIEGO,)

On this 28th day of December, 1923, before me, E. H. Brooks, a Notary Public in and for the said County of San Diego, State of California, residing therein, duly commissioned and sworn, personally appeared Martin V. Melhorn known to me to be the President and W. B. Melhorn known to me to be the Secretary of the Corporation that executed the within instrument, known to me to be the persons who executed the within Instrument on behalf of the Corporation therein named, and acknowledged to me that such Corporation executed the same.

IN WITNESS WHEREOF, I have hereunto set my hand and affixed my official seal, at my office in the County of San Diego, the day and year in this certificate first above written.

E. H. BROOKS,
Notary Public in and for the County of San Diego,
State of California.

(SEAL)

RECORDED AT REQUEST OF City Clerk JAN 9 1924 At 25 Min. past 3 o'clock P. M.
In Book No. 978 Page 314 of Deeds. Records of San Diego County, Calif.

JOHN H. FERRY, County Recorder,
By N. C. PARSONS, Deputy.

I HEREBY CERTIFY that the above and foregoing is a full, true and correct copy of DEED from The Alberta Security Co., a corporation, to the City of San Diego, California, being Document No. 156539.

ALLEN H. WRIGHT
City Clerk of the City of San Diego, California

By Clark M. Foote Jr Deputy.

D E E D.

I, Fred B. Young, FOR AND IN CONSIDERATION of the benefits to accrue by the location, construction and maintenance of a sewer line through and across the property herein described, and in consideration of the sum of One Dollar (\$1.00) to _____ in hand paid, the receipt whereof is hereby acknowledged, does hereby grant to the City of San Diego, a municipal corporation in the County of San Diego, State of California, an easement and right of way through, along and across all that certain real property situate in the City of San Diego, County of San Diego, State of California, particularly described as follows, to-wit:

South three feet of the east 70 ft of Lot (2) Blk 155 University Hights

TO HAVE AND TO HOLD the above granted and described right of way unto the said grantee, its successors and assigns forever, as a right of way for a sewer pipe line.

The purpose of this easement and right of way is for the construction and maintenance of a private sewer lateral inside the property lines, it being understood that the City of San Diego is not to be held liable for any damage resulting from the construction and maintenance of sewer laterals over and across this easment.

IN WITNESS WHEREOF, I have hereunto set my hand and seal this 22 day of December, 1923.

FRED B. YOUNG, (SEAL)

STATE OF CALIFORNIA)
COUNTY OF SAN DIEGO)

On this 22nd Day of December A. D. 1923, before me, A. E. Grigsby, a Notary Public in and for the said County of San Diego, State of California, residing therein, duly commissioned and sworn, personally appeared, Fred B. Young, personally known to me to be the person whose name is subscribed to the within instrument, and he duly acknowledged to me that he executed the same.

IN WITNESS WHEREOF, I have hereunto set my hand and affixed my official seal at my office in the County of San Diego, State of California the day and year in this certificate first above written.

(SEAL)

Notary Public in and for the County of San Diego, State of California.
My Commission Expires May 15, 1927.

A. E. GRIGSBY

RECORDED AT REQUEST OF City Clerk JAN 9 1924 At 25 Min. past 3 o'clock P. M.
In Book No 991 Page 1 of Deeds. Records of San Diego County, Calif.
JOHN H. FERRY, County Recorder,
By N. C. PARSONS, Deputy.

I HEREBY CERTIFY that the above and foregoing is a full, true and correct copy
of DEED from Fred B. Young, to the City of San Diego, California, being Document No.
156637.

ALLEN H. WRIGHT
City Clerk of the City of San Diego, California.
By Clark M. Foote Jr Deputy.

RIGHT OF WAY CONTRACT
We, William Stone and Grace Vail Stone, husband and wife, and Daisy S. Devanny,
formerly Daisy D. Sheppard, FOR AND IN CONSIDERATION of the benefits to accrue by the
location and construction of a drain pipe by the City of San Diego, California, through
and across the property hereinafter described, and in consideration of the sum of One
Dollar (\$1.00), to us in hand paid, the receipt whereof is hereby acknowledged, do hereby
grant to the City of San Diego, a municipal corporation in the County of San Diego, State
of California, an easement and right of way for the construction and maintenance of a
drain pipe through, along and across all that certain real property, situate in the City
of San Diego, County of San Diego, State of California, particularly described as follows,
to-wit:

A portion of Lot 29, in Resubdivision of Block 54, La Jolla Park, according to
Map thereof No. 1529, filed in the Office of the County Recorder of San Diego County,
California, said easement and right of way being three (3) feet in width, one and one-half
(1½) feet on each side of the following described center line:

Beginning at a point on the southeasterly line of said Lot 29, distant 3.50 feet
southwesterly from the easterly corner of said lot 29; thence northwesterly on a line
parallel to and distant 3.50 feet southwesterly from the northeasterly line of said lot
29 to the northwesterly line of said lot 29.

To Have and to Hold the above granted and described right of way unto the said
City of San Diego, its successors and assigns forever, as a right of way for a Drain pipe.

IN WITNESS WHEREOF we have hereunto set our hands and seals this fourth day of
January, 1924.

WILLIAM STONE (SEAL)
GRACE VAIL STONE (SEAL)
DAISY S. DEVANNY
Formerly DAISY D. SHEPPARD (SEAL)

STATE OF CALIFORNIA,) ss.
COUNTY OF SAN DIEGO,)

On this 4th day of January 1924, before me, Ivan Rice a Notary Public in and for
the said County of San Diego, State of California, residing therein, duly commissioned
and sworn, personally appeared William Stone, Grace Vail Stone and Daisy S. Devanny,
formerly Daisy D. Sheppard, personally known to me to be the persons whose names are
subscribed to the within instrument, and they duly acknowledged to me that they executed
the same.

IN WITNESS WHEREOF, I have hereunto set my hand and affixed my official seal, at
my office in the County of San Diego, the day and year in this certificate first above
written.

IVAN RICE
Notary Public in and for the County of San Diego,
State of California.

(SEAL)
My Commission expires April 15, 1924.

RECORDED AT REQUEST OF City Clerk JAN 23 1924 At 5 Min. past 11 o'clock A. M.
In Book No 988 Page 78 of Deeds. Records of San Diego County, Calif.
JOHN H. FERRY, County Recorder,
By N. C. PARSONS, Deputy.

I HEREBY CERTIFY that the above and foregoing is a full, true and correct copy
of RIGHT OF WAY CONTRACT from William Stone and Grace Vail Stone, husband and wife, and
Daisy S. Devanny, formerly Daisy D. Sheppard, to the City of San Diego, California, being
Document No. 156764.

ALLEN H. WRIGHT
City Clerk of the City of San Diego, California.
By Clark M. Foote Jr Deputy.

D E E D
We, M. B. Irvin and Ida B. Irvin, husband and wife, FOR AND IN CONSIDERATION of
the benefits to accrue by the location, construction and maintenance of a sewer line through
and across the property herein described, and in consideration of the sum of One Dollar
(\$1.00) to us in hand paid, the receipt whereof is hereby acknowledged, do hereby grant
to the City of San Diego, a municipal corporation in the County of San Diego, State of
California, an easement and right of way through, along and across all that certain real
property situate in the City of San Diego, County of San Diego, State of California,
particularly described as follows, to-wit:

Lot 14, Block 8, Mission Hills, according to Map thereof No. 1115, filed in
the Office of the County Recorder of San Diego County, California.

TO HAVE AND TO HOLD the above granted and described right of way unto the said
grantee, its successors and assigns forever, as a right of way for a sewer pipe line.

The purpose of this easement and right of way is for the construction and main-
tenance of a private sewer lateral inside the property lines, it being understood that the
City of San Diego is not to be held liable for any damage resulting from the construction
and maintenance of sewer laterals over and across this easment.

IN WITNESS WHEREOF, we have hereunto set our hands and seals this 7th day of
January 1924.

M. B. IRVIN (SEAL)
IDA B. IRVIN (SEAL)

STATE OF CALIFORNIA,) ss.
COUNTY OF SAN DIEGO,)

On this 7th day of January, 1924, before me, E. H. Brooks, a Notary Public in and for the said County of San Diego, State of California, residing therein, duly commissioned and sworn, personally appeared M. B. Irvin and Ida B. Irvin personally known to me to be the persons whose names are subscribed to the within instrument, and they duly acknowledged to me that they executed the same.

IN WITNESS WHEREOF, I have hereunto set my hand and affixed my official seal, at my office in the County of San Diego, the day and year in this certificate first above written.

E. H. BROOKS,
Notary Public in and for the County of San Diego,
State of California.

(SEAL)

RECORDED AT REQUEST OF City Clerk JAN 23 1924 At 5 Min. past 11 o'clock A. M.
In Book No. 986, Page 278 of Deeds. Records of San Diego County, Calif.

JOHN H. FERRY, County Recorder,
By N. C. Parsons, Deputy.

I HEREBY CERTIFY that the above and foregoing is a full, true and correct copy of DEED from M. B. Irvin and Ida B. Irvin, husband and wife, to the City of San Diego, California, being Document No. 156831.

ALLEN H. WRIGHT
City Clerk of the City of San Diego, California.

By Clark M. Foote Jr Deputy.

QUITCLAIM DEED

We, Sylvester Kipp and Belinda A. Kipp, his wife, For and in consideration of the sum of Ten DOLLARS, DO HEREBY REMISE, RELEASE AND QUITCLAIM to the City of San Diego, a Municipal Corporation, All that Real Property situated in City of San Diego, County of San Diego, State of California, bounded and described as follows:

Lots Seventeen (17) and Eighteen (18) in Block Twenty-seven (27), in Ocean Beach Park, as per official Map thereof, filed in the County Recorder's office of San Diego County.

(Documentary Stamp 50 Cents)

TO HAVE AND TO HOLD the above Quitclaimed and described premises unto the said Grantee.

Witness our hands and seals this 30th day of November 1923.

SYLVESTER KIPP (SEAL)
BELINDA A. KIPP (SEAL)

STATE OF CALIFORNIA,) ss.
COUNTY OF SAN DIEGO,)

On this 7th day of December Nineteen Hundred and twenty-three before me, Frank F. Faust a Notary Public in and for said County and State, residing therein, duly commissioned and sworn, personally appeared Sylvester Kipp and Belinda A. Kipp, his wife, known to me to be the persons described in and whose names are subscribed to the within instrument and acknowledged to me that they executed the same.

IN WITNESS WHEREOF, I have hereunto set my hand and affixed my Official Seal, at my office, in said County of San Diego, State of California, the day and year in this certificate first above written.

FRANK F. FAUST
Notary Public in and for the County of San Diego, State of California.

(SEAL)

My Commission Expires Jan. 30th, 1927.

RECORDED AT REQUEST OF City Clerk JAN 23 1924 At 5 Min past 11 o'clock A. M.
In Book No. 986 Page 277 of Deeds. Records of San Diego County, Calif.

JOHN H. FERRY, County Recorder,
By N. C. PARSONS, Deputy.

I HEREBY CERTIFY that the above and foregoing is a full, true and correct copy of QUITCLAIM DEED from Sylvester Kipp and Belinda A. Kipp, his wife, to the City of San Diego, California, being Document No. 156834.

ALLEN H. WRIGHT
City Clerk of the City of San Diego, California.

By Clark M. Foote Jr Deputy.

QUITCLAIM DEED

UNION TITLE INSURANCE COMPANY, (Formerly Union Title and Trust Company,) a corporation, of the City of San Diego, County of San Diego, State of California, For and in consideration of the sum of TEN AND NO/100 DOLLARS DOES HEREBY QUIT-CLAIM to the City of San Diego, a Municipal Corporation, ALL THAT REAL PROPERTY situated in the City of San Diego, County of San Diego, State of California, bounded and described as follows:

Lots Seventeen (17) and Eighteen (18) in Block Twenty-seven (27) of Ocean Beach Park, according to Map thereof No. 1167, filed in the office of the County Recorder of San Diego County, California.

TO HAVE AND TO HOLD the above quit-claimed and described premises, unto the said Grantee its successors and assigns forever, for Street purposes.

WITNESSETH: That said corporation has caused this deed to be signed by its President and Assistant Secretary and its corporate seal to be affixed hereto this 13th day of November 1923.

UNION TITLE INSURANCE COMPANY,
Formerly Union Title & Trust Company,
By JNO. F. FORWARD

President
By C. H. ENGLISH
Assistant Secretary

(SEAL)

STATE OF CALIFORNIA,) ss.
COUNTY OF SAN DIEGO,)

On this 14th day of November 1923, before me, F. B. Thompson, a Notary Public in and for said County, personally appeared Jno F. Forward known to me to be the President

and C. H. English known to me to be the Assistant Secretary of the corporation that executed the within instrument, known to me to be the persons who executed the within instrument on behalf of the corporation therein named, and acknowledged to me that such corporation executed the same.

F. B. THOMPSON

Notary Public in and for said County and State.

(SEAL)

RECORDED AT REQUEST OF City Clerk JAN 23 1924 At 5 Min. past 11 o'clock A. M. In Book No 976 Page 481 of deeds. Records of San Diego County, Calif.

JOHN H. FERRY, County Recorder,
By N. C. PARSONS Deputy.

I HEREBY CERTIFY that the above and foregoing is a full, true and correct copy of QUITCLAIM DEED from Union Title Insurance Company, (Formerly Union Title and Trust Company,) a corporation, to the City of San Diego, California, being Document No. 156835.

ALLEN H. WRIGHT

City Clerk of the City of San Diego, California.

By Clark M. Foote Jr Deputy.

D E E D

I, Charles W. Henry, a single man, FOR AND IN CONSIDERATION of the benefits to accrue by the location, construction and maintenance of a sewer line through and across the property herein described, and in consideration of the sum of One Dollar (\$1.00) to me in hand paid, the receipt whereof is hereby acknowledged, do hereby grant to the City of San Diego, a municipal corporation in the County of San Diego, State of California, an easement and right of way through, along and across all that certain real property situate in the City of San Diego, County of San Diego, State of California, particularly described as follows, to-wit:

The East 60 feet of Lots 1 and 2, Block 3, Blair's Highland Addition, according to Map thereof filed in the Office of the County Recorder of San Diego County, California.

TO HAVE AND TO HOLD the above granted and described right of way unto the said grantee, its successors and assigns forever, as a right of way for a sewer pipe line.

The purpose of this easement and right of way is for the construction and maintenance of a private sewer lateral inside the property lines, it being understood that the City of San Diego is not to be held liable for any damage resulting from the construction and maintenance of sewer laterals over and across this easement.

IN WITNESS WHEREOF, I have hereunto set my hand and seal this 8th day of January 1924.

CHARLES W. HENRY. (SEAL)

STATE OF CALIFORNIA,) ss.
COUNTY OF SAN DIEGO,)

On this 8th day of January, 1924, before me, E. H. Brooks, a Notary Public in and for the said County of San Diego, State of California, residing therein, duly commissioned and sworn, personally appeared Charles W. Henry, personally known to me to be the person whose name is subscribed to the within instrument, and he duly acknowledged to me that he executed the same.

IN WITNESS WHEREOF, I have hereunto set my hand and affixed my official seal, at my office in the County of San Diego, the day and year in this certificate first above written.

E. H. BROOKS,

Notary Public in and for the County of San Diego,
State of California.

(SEAL)

RECORDED AT REQUEST OF City Clerk JAN 23 1924 At 5 Min. past 11 o'clock A. M. In Book No. 988 Page 81 of Deeds. RECORDS OF SAN DIEGO COUNTY, CALIF.

JOHN H. FERRY, County Recorder,
N. C. PARSONS, Deputy.

By

I HEREBY CERTIFY that the above and foregoing is a full, true and correct copy of DEED from Charles W. Henry, a single man, to the City of San Diego, California, being Document No. 156875.

ALLEN H. WRIGHT

City Clerk of the City of San Diego, California.

By Clark M. Foote Jr Deputy.

D E E D

We, Edward T. Lockyer and Ida Q. Lockyer, husband and wife, FOR AND IN CONSIDERATION of the benefits to accrue by the location, construction and maintenance of a sewer line through and across the property herein described, and in consideration of the sum of One Dollar (\$1.00) to them in hand paid, the receipt whereof is hereby acknowledged, do hereby grant to the City of San Diego, a municipal corporation in the County of San Diego, State of California, an easement and right of way through, along and across all that certain real property situate in the City of San Diego, County of San Diego, State of California, particularly described as follows, to-wit:

The South forty (40) feet of Lot Three (3) Block Thirteen (13) T. J. Higgin's Addition TO HAVE AND TO HOLD the above granted and described right of way unto the said grantee, its successors and assigns forever, as a right of way for a sewer pipe line.

The purpose of this easement and right of way is for the construction and maintenance of a private sewer lateral inside the property lines, it being understood that the City of San Diego is not to be held liable for any damage resulting from the construction and maintenance of sewer laterals over and across this easement.

IN WITNESS WHEREOF, we have hereunto set our hands and seals this 29th day of December, 1923.

EDWARD T. LOCKYER (SEAL)

IDA Q. LOCKYER (SEAL)

STATE OF CALIFORNIA,) ss.
County of San Diego,)

On this 29th day of December, 1923, before me, Roy F. Bleifuss a Notary Public in and for the said County of San Diego, State of California, residing therein, duly commissioned and sworn personally appeared Edward T. Lockyer and Ida Q. Lockyer, husband and wife personally known to me to be the person whose name is subscribed to the within instrument, and they duly acknowledged to me that they executed the same.

IN WITNESS WHEREOF, I have hereunto set my hand and affixed my official seal, at my office in the County of San Diego, the day and year in this certificate first above written.

ROY F. BLEIFUSS
Notary Public in and for the County of San Diego,
State of California.

(SEAL)

My Commission expires Feby. 14, 1924.

RECORDED AT REQUEST OF City Clerk JAN 23 1924 At 5 Min. past 11 o'clock A. M.
In Book No. 986 Page 280 of Deeds. Records of San Diego County, Calif.

JOHN H. FERRY, County Recorder,
By N. C. PARSONS, Deputy.

I HEREBY CERTIFY that the above and foregoing is a full, true and correct copy of DEED FROM Edward T. Lockyer and Ida Q. Lockyer, husband and wife, to the City of San Diego, California, being Document No. 156932.

ALLEN H. WRIGHT
City Clerk of the City of San Diego, California.

By Clark M. Foote Jr Deputy.

D E E D

We, Edward T. Lockyer and Ida Q. Lockyer, husband and wife, FOR AND IN CONSIDERATION of the benefits to accrue by the location, construction and maintenance of a sewer line through and across the property herein described, and in consideration of the sum of One Dollar (\$1.00) to them in hand paid, the receipt whereof is hereby acknowledged, do hereby grant to the City of San Diego, a municipal corporation in the County of San Diego, State of California, an easement and right of way through, along and across all that certain real property situate in the City of San Diego, County of San Diego, State of California, particularly described as follows, to-wit:

the North Fifty (5) feet of Lot Two (2) Block Thirteen (13) of T. J. Higgin's Addition.

TO HAVE AND TO HOLD the above granted and described right of way unto the said grantee, its successors and assigns forever, as a right of way for a sewer pipe line.

The purpose of this easement and right of way is for the construction and maintenance of a private sewer lateral inside the property lines, it being understood that the City of San Diego is not to be held liable for any damage resulting from the construction and maintenance of sewer laterals over and across this easment.

IN WITNESS WHEREOF, we have hereunto set our hands and seals this 29th day of December, 1923.

EDWARD T. LOCKYER (SEAL)
IDA Q. LOCKYER (SEAL)

STATE OF CALIFORNIA,) ss.
COUNTY OF SAN DIEGO,)

On this 29th day of December, 1923, before me Roy F. Bleifuss a Notary Public in and for the said County of San Diego, State of California, residing therein, duly commissioned and sworn, personally appeared Edward T. Lockyer and Ida Q. Lockyer, husband and wife personally known to me to be the person whose name is subscribed to the within instrument, and they duly acknowledged to me that they executed the same.

IN WITNESS WHEREOF, I have hereunto set my hand and affixed my official seal, at my office in the County of San Diego, the day and year in this certificate first above written.

ROY F. BLEIFUSS
Notary Public in and for the County of San Diego,
State of California.

(SEAL)

My Commission expires Feby. 14, 1924.

RECORDED AT REQUEST OF City Clerk JAN 23 1924 At 5 Min. past 11 o'clock A. M.
In Book No. 986 Page 279 of Deeds. Records of San Diego County, Calif.

JOHN H. FERRY, County Recorder,
By N. C. PARSONS, Deputy.

I HEREBY CERTIFY that the above and foregoing is a full, true and correct copy of DEED from Edward T. Lockyer and Ida Q. Lockyer, husband and wife, to the City of San Diego, California, being Document No. 156933.

ALLEN H. WRIGHT
City Clerk of the City of San Diego, California.

By Clark M. Foote Jr Deputy.

D E E D

I, T. F. Gully and Emma G. Gully, husband and wife, FOR AND IN CONSIDERATION of the benefits to accrue by the location, construction and maintenance of a sewer line through and across the property herein described, and in consideration of the sum of One Dollar (\$1.00) to in hand paid, the receipt whereof is hereby acknowledged, do hereby grant to the City of San Diego, a municipal corporation in the County of San Diego, State of California, an easement and right of way through, along and across all that certain real property situate in the City of San Diego, County of San Diego, State of California, particularly described as follows, to-wit:

The easterly fifty (50) feet of Lot One (1) Block "K" of Altadena

TO HAVE AND TO HOLD the above granted and described right of way unto the said grantee, its successors and assigns forever, as a right of way for a sewer pipe line.

The purpose of this easement and right of way is for the construction and maintenance of a private sewer lateral inside the property lines, it being understood that the City of San Diego is not to be held liable for any damage resulting from the construction and maintenance of sewer laterals over and across this easment.

IN WITNESS WHEREOF, We have hereunto set our hands and seals this 8th day of September 1923.

T. F. GULLY (SEAL)
EMMA G. GULLY (SEAL)

STATE OF CALIFORNIA,) ss.
COUNTY OF SAN DIEGO,)

On this 14th day of January 1924, before me, A. T. Crane, a Notary Public in and for said County and State, personally appeared T. F. Gully and Emma G. Gully, known

to me to be the persons whose names are subscribed to the foregoing instrument, and acknowledged to me that they executed the same.

WITNESS my hand and official seal the day and year in this certificate first above written.

A. T. CRANE

Notary Public in and for said County and State.

(SEAL)

RECORDED AT REQUEST OF City Clerk JAN 23 1924 At 5 Min. past 11 o'clock A. M.
In Book No 988 Page 80 of Deeds. Records of San Diego County, Calif.

JOHN H. FERRY, County Recorder,
By N. C. PARSONS, Deputy.

I HEREBY CERTIFY that the above and foregoing is a full, true and correct copy of DEED from T. F. Gully and Emma G. Gully, husband and wife, to the City of San Diego, California, being Document No. 156968.

ALLEN H. WRIGHT

City Clerk of the City of San Diego, California.

By Clark M. Foote Jr Deputy.

D E E D

I, Will J. Wells, FOR AND IN CONSIDERATION of the benefits to accrue by the location, construction and maintenance of a sewer line through and across the property herein described, and in consideration of the sum of One Dollar (\$1.00) to me in hand paid, the receipt whereof is hereby acknowledged, do hereby grant to the City of San Diego, a municipal corporation in the County of San Diego, State of California, an easement and right of way through, along and across all that certain real property situate in the City of San Diego, County of San Diego, State of California, particularly described as follows, to-wit:

Lots Forty (40) Forty-One (41) and Forty-Two (42), Block Seventy (70), City Heights

TO HAVE AND TO HOLD the above granted and described right of way unto the said grantee, its successors and assigns forever, as a right of way for a sewer pipe line.

The purpose of this easement and right of way is for the construction and maintenance of a private sewer lateral inside the property lines, it being understood that the City of San Diego is not to be held liable for any damage resulting from the construction and maintenance of sewer laterals over and across this easment.

IN WITNESS WHEREOF, I have hereunto set my hand and seal this 14th day of January 1924.

WILL J. WELLS (SEAL)

STATE OF CALIFORNIA,) ss.
COUNTY OF SAN DIEGO,)

On this 14th day of January, A. D., 1924, before me, Fred W. Sick, a Notary Public in and for the said County of San Diego, State of California, residing therein, duly commissioned and sworn, personally appeared Will J. Wells personally known to me to be the person whose name is subscribed to the within Instrument, and he duly acknowledged to me that he executed the same.

IN WITNESS WHEREOF, I have hereunto set my hand and affixed my official seal at my office in the County of San Diego, the day and year in this certificate first above written.

FRED W. SICK

Notary Public in and for the County of San Diego,
State of California.

(SEAL)

RECORDED AT REQUEST OF City Clerk JAN 23 1924 At 5 Min. past 11 o'clock A. M. In Book No 976 Page 483 of deeds. Records of San Diego County, Calif.

JOHN H. FERRY, County Recorder,
By N. C. PARSONS, Deputy.

I HEREBY CERTIFY that the above and foregoing is a full, true and correct copy of DEED from Will J. Wells, to the City of San Diego, California, being Document No. 157009.

ALLEN H. WRIGHT

City Clerk of the City of San Diego, California.

By Clark M. Foote Jr Deputy.

D E E D

I, Walter S. Wheeler, FOR AND IN CONSIDERATION of the benefits to accrue by the location, construction and maintenance of a sewer line through and across the property herein described, and in consideration of the sum of One Dollar (\$1.00) to me in hand paid, the receipt whereof is hereby acknowledged, do I hereby grant to the City of San Diego, a municipal corporation in the County of San Diego, State of California, an easement and right of way through, along and across all that certain real property situate in the City of San Diego, County of San Diego, State of California, particularly described as follows, to-wit:

Lots One(1) Two (2) and Three (3) in Block Fifty-five of University Heights, according to the amended map thereof made by G. A. d'Hemecourt and filed in Book 8, page 36, et seq of Lis Pendens and recorded in the office of the County Recorder of said San Diego County.

TO HAVE AND TO HOLD the above granted and described right of way unto the said grantee, its successors and assigns forever, as a right of way for a sewer pipe line.

The purpose of this easement and right of way is for the construction and maintenance of a private sewer lateral inside the property lines, it being understood that the City of San Diego is not to be held liable for any damage resulting from the construction and maintenance of sewer laterals over and across this easment.

IN WITNESS WHEREOF, I have hereunto set my hand and seal this 10th day of January 1924.

WALTER S. WHEELER (SEAL)

STATE OF CALIFORNIA,) ss.
COUNTY OF SAN DIEGO,)

On this 10th day of January A. D., 1924, before me, Frank S. Whitney, a Notary Public in and for the said County of San Diego, State of California, residing therein, duly commissioned and sworn, personally appeared Walter S. Wheeler, personally known to me to

be the person whose name is subscribed to the within Instrument, and he duly acknowledged to me that he executed the same.

IN WITNESS WHEREOF, I have hereunto set my hand and affixed my official seal at my office in the County of San Diego, the day and year in this certificate first above written.

FRANK S. WHITNEY
Notary Public in and For the County of San Diego,
State of California.

(SEAL)

My Commission Expires Aug 1, 1926.

RECORDED AT REQUEST OF City Clerk JAN 23 1924 At 5 Min. past 11 o'clock A. M.
In Book No. 976 Page 481 of Deeds. Records of San Diego County, Calif.

JOHN H. FERRY, County Recorder,
By N. C. PARSONS, Deputy.

I HEREBY CERTIFY that the above and foregoing is a full, true and correct copy of DEED from Walter S. Wheeler to the City of San Diego, California, being Document No. 157010.

ALLEN H. WRIGHT
City Clerk of the City of San Diego, California.

By Clark M. Fote Jr Deputy.

D E E D

I, Charles H. Messenger and Drusilla Messenger, husband and wife, FOR AND IN CONSIDERATION of the benefits to accrue by the location, construction and maintenance of a sewer line through and across the property herein described, and in consideration of the sum of One Dollar (\$1.00) to _____ in hand paid, the receipt whereof is hereby acknowledged, do _____ hereby grant to the City of San Diego, a municipal corporation in the County of San Diego, State of California, an easement and right of way through, along and across all that certain real property situate in the City of San Diego, County of San Diego, State of California, particularly described as follows, to-wit:

The South Four (4) feet of the North Ten (10) feet of, Lot 22, Block 25, Teralta, according to Map thereof filed in the Office of the County Recorder of San Diego County, California.

TO HAVE AND TO HOLD the above granted and described right of way unto the said grantee, its successors and assigns forever, as a right of way for a sewer pipe line.

The purpose of this easement and right of way is for the construction and maintenance of a private sewer lateral inside the property lines, it being understood that the City of San Diego is not to be held liable for any damage resulting from the construction and maintenance of sewer laterals over and across this easement.

IN WITNESS WHEREOF, we have hereunto set our hands and seals this 18th day of January, 1924.

CHARLES H. MESSENGER (SEAL)
DRUSILLA MESSENGER (SEAL)

STATE OF CALIFORNIA,) ss.
COUNTY OF SAN DIEGO,)

On this 18th day of January, 1924, before me, Gladys Warren, a Notary Public in and for the said County of San Diego, State of California, residing therein, duly commissioned and sworn, personally appeared Charles H. Messenger and Drusilla Messenger, husband and wife, personally known to me to be the persons whose names are subscribed to the within instrument, and they duly acknowledged to me that they executed the same.

IN WITNESS WHEREOF, I have hereunto set my hand and affixed my official seal, at my office in the County of San Diego, the day and year in this certificate first above written.

GLADYS WARREN
Notary Public in and for the County of San Diego,
State of California.

(SEAL)

RECORDED AT REQUEST OF City Clerk JAN 23 1924 At 5 Min past 11 o'clock A. M
In Book No 979 Page 319 of Deeds. Records of San Diego County, Calif.

JOHN H. FERRY, County Recorder,
By N. C. PARSONS, Deputy.

I HEREBY CERTIFY that the above and foregoing is a full, true and correct copy of DEED from Charles H. Messenger and Drusilla Messenger, husband and wife, to the City of San Diego, California, being Document No. 157092.

ALLEN H. WRIGHT
City Clerk of the City of San Diego, California.

By Clark M. Fote Jr Deputy.

D E E D

We, Leo M. Schachtmayer and Lulu T. Schachtmayer, husband and wife, FOR AND IN CONSIDERATION of the benefits to accrue by the location, construction and maintenance of a sewer line through and across the property herein described, and in consideration of the sum of One Dollar (\$1.00) to us in hand paid, the receipt whereof is hereby acknowledged, do hereby grant to the City of San Diego, a municipal corporation in the County of San Diego, State of California, an easement and right of way through, along and across all that certain real property situate in the City of San Diego, County of San Diego, State of California, particularly described as follows, to-wit:

The East 90 feet of Lot 10 and the East 100 feet of Lot 11, Block 7, Mission Hills, according to Map thereof filed in the Office of the County Recorder of San Diego County, California.

TO HAVE AND TO HOLD the above granted and described right of way unto the said grantee, its successors and assigns forever, as a right of way for a sewer pipe line.

The purpose of this easement and right of way is for the construction and maintenance of a private sewer lateral inside the property lines, it being understood that the City of San Diego is not to be held liable for any damage resulting from the construction and maintenance of sewer laterals over and across this easement.

IN WITNESS WHEREOF, we have hereunto set our hands and seals this 18th day of January, 1924.

LEO M. SCHACHTMAYER (SEAL)
LULU T. SCHACHTMAYER (SEAL)

STATE OF CALIFORNIA,) ss.
COUNTY OF SAN DIEGO,)

On this 18th day of January, 1924, before me, _____, a Notary Public in and for the said County of San Diego, State of California, residing therein, duly commissioned and sworn, personally appeared Leo M. Schachtmayer and Lulu T. Schachtmayer, personally known to me to be the persons whose names are subscribed to the within instrument, and they duly acknowledged to me that they executed the same.

IN WITNESS WHEREOF, I have hereunto set my hand and affixed my official seal, at my office in the County of San Diego, the day and year in this certificate first above written.

E. H. BROOKS,
Notary Public in and for the County of San Diego,
State of California.

(SEAL)

RECORDED AT REQUEST OF City Clerk JAN 23 1924 At 5 Min. past 11 o'clock A. M.
In Book No 979 Page 322 of Deeds. Records of San Diego County, Calif.

JOHN H. FERRY, County Recorder,
By N. C. PARSONS, Deputy.

I HEREBY CERTIFY that the above and foregoing is a full, true and correct copy of DEED from Leo M. Schachtmayer and Lulu T. Schachtmayer, husband and wife, to the City of San Diego, California, being Document No. 157093.

ALLEN H. WRIGHT
City Clerk of the City of San Diego, California.

By Clark M. Foote Jr Deputy.

D E E D

We, P. W. Pittman and Florence M. Pittman, husband and wife, M. B. Pittman and Henry Garbanati, FOR AND IN CONSIDERATION of the benefits to accrue by the location, construction and maintenance of a sewer line through and across the property herein described, and in consideration of the sum of One Dollar (\$1.00) to us in hand paid, the receipt whereof is hereby acknowledged, do hereby grant to the City of San Diego, a municipal corporation in the County of San Diego, State of California, an easement and right of way through, along and across all that certain real property situate in the City of San Diego, County of San Diego, State of California, particularly described as follows, to-wit:

The East 40 feet of Lots 21, 22, 23 and 24, Block 42, University Heights, according to Amended Map thereof made by G. A. d'Hemecourt, filed in Lis Pendens Book 8, page 36, et seq., records of the Office of the County Recorder of San Diego County, California.

TO HAVE AND TO HOLD the above granted and described right of way unto the said grantee, its successors and assigns forever, as a right of way for a sewer pipe line.

The purpose of this easement and right of way is for the construction and maintenance of a private sewer lateral inside the property lines, it being understood that the City of San Diego is not to be held liable for any damage resulting from the construction and maintenance of sewer laterals over and across this easement.

IN WITNESS WHEREOF, we have hereunto set our hands and seals this 18th day of January 1924.

P. W. PITTMAN (SEAL)
FLORENCE M. PITTMAN
M. B. PITTMAN (SEAL)
HENRY GARBANATI (SEAL)

STATE OF CALIFORNIA,) ss.
COUNTY OF SAN DIEGO,)

On this 18th day of January, 1924, before me, E. H. Brooks, a Notary Public in and for the said County of San Diego, State of California, residing therein, duly commissioned and sworn, personally appeared P. W. Pittman and Florence M. Pittman, M. B. Pittman and Henry Garbanati, personally known to me to be the persons whose names are subscribed to the within instrument, and they duly acknowledged to me that they executed the same.

IN WITNESS WHEREOF, I have hereunto set my hand and affixed my official seal, at my office in the County of San Diego, the day and year in this certificate first above written.

E. H. BROOKS,
Notary Public in and for the County of San Diego,
State of California.

(SEAL)

RECORDED AT REQUEST OF City Clerk JAN 23 1924 At 5 Min. past 11 o'clock A. M.
In Book No. 979, Page 321 of Deeds. Records of San Diego County, Calif.

JOHN H. FERRY, County Recorder,
By N. C. PARSONS, Deputy.

I HEREBY CERTIFY that the above and foregoing is a full, true and correct copy of Deed from P. W. Pittman and Florence M. Pittman, husband and wife, M. B. Pittman and Henry Garbanati, to the City of San Diego, California, being Document No. 157094.

ALLEN H. WRIGHT
City Clerk of the City of San Diego, California.

By Clark M. Foote Jr Deputy.

D E E D

THIS INDENTURE, made this 4th day of January, 1924, by and between E. L. HAWK, as the duly appointed, qualified and acting Executor of the Estate of M. ELIZA TREFFRY, Deceased, the party of the first part, and THE CITY OF SAN DIEGO, a municipal corporation in the County of San Diego, State of California, the party of the second part:

W I T N E S S E T H:

THAT, WHEREAS, the party of the first part, as such Executor, deeming it for the best interests of said estate and all persons interested therein, and pursuant to the authority and direction of the Will of said decedent now on file in the Superior Court of the County of Sacramento, State of California in the matter of said estate, sold the herein after described real property to the party of the second part at private sale for the sum of \$939.60, lawful money of the United States, which property was sold in two separate parcels as shown in the Return of Sale therein and in the Order of Confirmation, and

WHEREAS, after making said sale the said party of the first part duly made a Return thereof to said Superior Court in the matter of the estate, and which Return was

set for hearing for the 19th day of November, 1923, and due notice of the time and place of said hearing was given in accordance with law; and

WHEREAS, upon said hearing on said last mentioned date, said Court duly made its order confirming the sale of said property to the party of the second part for said sum of \$939.60, as aforesaid, a certified copy of which order was thereafter, to-wit, on the 3rd day of January, 1924, duly recorded in the Office of the County Recorder of said County of San Diego; and

WHEREAS, the party of the second part has paid to the party of the first part the full purchase price above mentioned; to wit: \$939.60, receipt of which is hereby acknowledged;

NOW, THEREFORE, in consideration of the premises and pursuant to the said Order of confirmation and in consideration of said purchase price, the said party of the first part, as Executor of the Estate of M. ELIZA TREFFRY, Deceased, has granted, bargained, sold and conveyed, and by these presents does grant, bargain, sell and convey unto the said party of the second part, its successors and assigns forever all the right, title, estate and interest of the said M. ELIZA TREFFRY, deceased, at the time of her death and all the right, title, interest and ownership that her estate by operation of law or otherwise may have acquired, other than or in addition to that which said decedent owned at the time of her death in and to that certain real property situated in the County of San Diego, State of California, and particularly described as follows, to wit:

PARCEL NO. ONE: All that portion of Lot I, in Block 1, of N.W. Hensley's Addition, according to Map thereof No. 208, on file in the office of the County Recorder of San Diego County, California, described as follows:

Beginning at the Northeast corner of said Lot I; thence Southerly along the easterly line of said Lot I to the Southeast corner thereof; thence Westerly along the Southerly line of said Lot I to a point distant 53.74 feet westerly from the Southeast corner of said Lot I; thence Northerly on a straight line to a point on the North line of said Lot I, distant 53.40 feet westerly from the Northeast corner of said Lot I; thence easterly along the Northerly line of said Lot I to the place of beginning, containing 2679.0 square feet;

PARCEL NO. TWO: All that portion of Lot G, in Block 1 of said N. W. Hensley's Addition, according to Map thereof No. 208, on file in the office of the County Recorder of San Diego County, particularly described as follows:

Beginning at the Northeast corner of said Lot G; thence Southerly along the Easterly line of said Lot G to the Southeast corner thereof; thence westerly along the southerly line of said Lot G a distance of 54.41 feet to a point; thence Northerly on a straight line to a point on the North line of said Lot G distant 54.07 feet westerly from the Northeast corner of said Lot G; thence Easterly along the northerly line of said Lot G to the place of beginning, containing 2712.0 square feet:

TO HAVE AND TO HOLD the same unto the said party of the second part, its successors and assigns forever.

IN WITNESS WHEREOF, the party of the first part, as Executor of the Estate of said above named decedent, has hereunto set his hand all on the day and year first above written.

E. L. HAWK

Executor of the Estate of M. ELIZA TREFFRY,
Deceased.

(Documentary Stamp 1 Dollar)
STATE OF CALIFORNIA,) ss,-
COUNTY OF SACRAMENTO)

On this 15th day of January, 1924, before me, ARTHUR E. MILLER, a Notary Public in and for said County personally appeared E. L. HAWK, Executor of the Estate of M. ELIZA TREFFRY, deceased, known to me to be the person whose name is subscribed to the foregoing instrument, as such Executor, and he acknowledged to me that he executed the same as such Executor.

ARTHUR E. MILLER

(SEAL) Notary Public in and for the County of Sacramento,
State of California.

RECORDED AT REQUEST OF City Clerk JAN 23 1924 at 5 Min. past 11 o'clock A. M.
In Book No. 978 Page 394 of Deeds. Records of San Diego County, Calif.

JOHN H. FERRY, County Recorder,
By N. C. PARSONS, Deputy.

I HEREBY CERTIFY that the above and foregoing is a full, true and correct copy of DEED from E. L. Hawk, Executor of the Estate of M. Eliza Treffry, Deceased, to the City of San Diego, California, being Document No. 157165.

ALLEN H. WRIGHT

City Clerk of the City of San Diego, California.

By

Clark M. Foster

Deputy.

D E E D.

We, W. J. Cowhick and Ida Cowhick, husband and wife, FOR AND IN CONSIDERATION of the benefits to accrue by the location, construction and maintenance of a sewer line through and across the property herein described, and in consideration of the sum of One Dollar (\$1.00) to us in hand paid, the receipt whereof is hereby acknowledged, do hereby grant to the City of San Diego, a municipal corporation in the County of San Diego, State of California, an easement and right of way through, along and across that certain real property situate in the City of San Diego, County of San Diego, State of California, particularly described as follows, to-wit:

The West Eighty (80) feet of Lots Forty-seven (47) and Forty-eight (48), in Block Seventy-nine (79) of Park Villas, in the City of San Diego, County of San Diego, State of California, according to Map thereof No. 438, filed in the office of the County Recorder of said San Diego County, October 14, 1887.

TO HAVE AND TO HOLD the above granted and described right of way unto the said grantee, its successors and assigns forever, as a right of way for a sewer pipe line.

The purpose of this easement and right of way is for the construction and maintenance of a private sewer lateral inside the property lines, it being understood that the City of San Diego is not to be held liable for any damage resulting from the construction and maintenance of sewer laterals over and across this easement.

IN WITNESS WHEREOF, we have hereunto set our hands and seals this 31st day of December 1923.

W. J. COWHICK

(SEAL)

IDA COWHICK

(SEAL)

STATE OF CALIFORNIA,) ss.
COUNTY OF SAN DIEGO,)

On this 31st day of December A. D., 1923, before me, E. W. Dickenson, a Notary Public in and for the said County of San Diego, State of California, residing therein, duly commissioned and sworn, personally appeared W. J. Cowhick and Ida Cowhick personally known to me to be the persons whose names are subscribed to the within Instrument, and he duly acknowledged to me that they executed the same.

IN WITNESS WHEREOF, I have hereunto set my hand and affixed my official seal at my office in the County of San Diego, the day and year in this certificate first above written.

(SEAL) E. W. DICKENSON
Notary Public in and for the County of San Diego,
State of California.

RECORDED AT REQUEST OF City Clerk JAN 9 1924 At 25 Min. past 3 o'clock P. M.
In Book No. 968, Page 377, of Deeds. Records of San Diego County, Calif.

JOHN H. FERRY, County Recorder,
By N. C. PARSONS, Deputy.

I HEREBY CERTIFY that the above and foregoing is a full, true and correct copy of DEED from W. J. Cowhick and Ida Cowhick, husband and wife, to the City of San Diego, California, being Document No. 156635.

ALLEN H. WRIGHT
City Clerk of the City of San Diego, California.

By Clark M. Foote Jr Deputy

D E E D

I, Alice C. Roberts, FOR AND IN CONSIDERATION of the benefits to accrue by the location, construction and maintenance of a sewer line through and across the property herein described, and in consideration of the sum of One Dollar (\$1.00) to _____ in hand paid, the receipt whereof is hereby acknowledged, do hereby grant to the City of San Diego, a municipal corporation in the County of San Diego, State of California, an easement and right of way through, along and across all that certain real property situate in the City of San Diego, County of San Diego, State of California, particularly described as follows, to-wit:

Lot One(1) Block Forty-four (44), Culverwell and Taggart Addition as per official map thereof on file in the office of the County Recorder of said San Diego County.

TO HAVE AND TO HOLD the above granted and described right of way unto the said grantee, its successors and assigns forever, as a right of way for a sewer pipe line.

The purpose of this easement and right of way is for the construction and maintenance of a private sewer lateral inside the property lines, it being understood that the City of San Diego is not to be held liable for any damage resulting from the construction and maintenance of sewer laterals over and across this easment.

IN WITNESS WHEREOF, Alice C. Roberts has hereunto set her hand and seal this twenty-eighth day of December 1923.

ALICE C. ROBERTS (SEAL)

STATE OF CALIFORNIA,) ss.
COUNTY OF SAN DIEGO,)

On this 28th day of December, 1923, before me, Edward C. Hall, a Notary Public in and for the said County of San Diego, State of California, residing therein, duly commissioned and sworn, personally appeared Alice C. Roberts personally known to me to be the person whose name is subscribed to the within instrument, and he duly acknowledged to me that she executed the same.

IN WITNESS WHEREOF, I have hereunto set my hand and affixed my official seal, at my office in the County of San Diego, the day and year in this certificate first above written.

EDWARD C. HALL,
Notary Public in and for the County of San Diego,
State of California.

(SEAL)
My Commission expires Mch 20, 1927.

RECORDED AT REQUEST OF City Clerk JAN 9 1924 At 25 Min past 3 o'clock P. M. In
Book No 968 Page 380 of Deeds. Records of San Diego County, Calif.

JOHN H. FERRY, County Recorder,
By N. C. PARSONS, Deputy.

I HEREBY CERTIFY that the above and foregoing is a full, true and correct copy of DEED from Alice C. Roberts, to the City of San Diego, California, being Document No. 156636.

ALLEN H. WRIGHT
City Clerk of the City of San Diego, California.

By Clark M. Foote Jr Deputy.

D E E D

I, Joseph R. Erbrick, a single man, FOR AND IN CONSIDERATION of the benefits to accrue by the location, construction and maintenance of a sewer line through and across the property herein described, and in consideration of the sum of One Dollar (\$1.00) to me in hand paid, the receipt whereof is hereby acknowledged, do hereby grant to the City of San Diego, a municipal corporation in the County of San Diego, State of California, an easement and right of way through, along and across all that certain real property situate in the City of San Diego, County of San Diego, State of California, particularly described as follows, to-wit:

Lots 33 and 34, Block 195, City Heights, according to the Official Map thereof filed in the Office of the County Recorder of San Diego County, California.

TO HAVE AND TO HOLD the above granted and described right of way unto the said grantee, its successors and assigns forever, as a right of way for a sewer pipe line.

The purpose of this easement and right of way is for the construction and maintenance of a private sewer lateral inside the property lines, it being understood that the City of San Diego is not to be held liable for any damage resulting from the construction and maintenance of sewer laterals over and across this easment.

IN WITNESS WHEREOF, I have hereunto set my hand and seal this 2nd day of January, 1924.

JOSEPH R. ERBRICK (SEAL)

STATE OF CALIFORNIA,) ss.
COUNTY OF SAN DIEGO,)

On this 2nd day of January, 1924, before me, E. H. Brooks, a Notary Public in and for the said County of San Diego, State of California, residing therein, duly commissioned and sworn, personally appeared Joseph R. Erbrick, personally known to me to be the person whose name is subscribed to the within instrument, and he duly acknowledged to me that he executed the same.

IN WITNESS WHEREOF, I have hereunto set my hand and affixed my official seal, at my office in the County of San Diego, the day and year in this certificate first above written.

E. H. BROOKS,
Notary Public in and for the County of San Diego,
State of California.

(SEAL)

RECORDED AT REQUEST OF City Clerk JAN 9 1924 At 25 Min. past 3 o'clock P. M.
In Book No. 968 Page 379 of Deeds. Records of San Diego County, Calif.

JOHN H. FERRY, County Recorder,
By N. C. PARSONS, Deputy.

I HEREBY CERTIFY that the above and foregoing is a full, true and correct copy of DEED from Joseph R. Erbrick, a single man, to the City of San Diego, California, being Document No. 156638.

ALLEN H. WRIGHT
City Clerk of the City of San Diego, California.

By Clark M. Foote Jr Deputy.

D E E D

THIS INDENTURE, made the sixteenth day of July 1923, between HERBERT A. CROGHAN, Tax Collector of the County of San Diego, State of California, first party, and Sylvester Kipp, second party, Witnesseth:

THAT WHEREAS, the real property hereinafter described was duly assessed for taxation in the year 1917, to Union Title & Trust Co. and was thereafter on the 29th. day of June 1923, duly sold to Sylvester Kipp by HERBERT A. CROGHAN, Tax Collector of said County of San Diego, for the non-payment of delinquent taxes which had been legally levied in said year 1917, and were a lien upon said real property. The total amount for which the same was sold being \$51.00.

AND WHEREAS, all taxes levied and assessed against said property prior to the year 1923, have been paid and discharged:

NOW THEREFORE, the said first party in consideration of the premises, and in pursuance of the statute in such case made and provided, does hereby grant to the said second party, that certain real property in the County of San Diego, State of California, more particularly described as follows, to-wit:

In City of San Diego, in OCEAN BEACH PARK, Lots seventeen (17) and eighteen (18), Block twenty seven (27). As per official map thereof, filed in the County Recorder's office of San Diego County.

IN WITNESS WHEREOF, said first party has hereunto set his hand the day and year first above written.

HERBERT A. CROGHAN
Tax Collector of the County of San Diego.

STATE OF CALIFORNIA, ss.
COUNTY OF SAN DIEGO.

On this 16th day of July A. D. 1923, before me, J. B. McLEES, County Clerk and ex-officio Clerk of the Superior Court of the County of San Diego, State of California, personally appeared the within named HERBERT A. CROGHAN, known to me to be the Tax Collector of said County of San Diego, whose name is subscribed to the annexed instrument as a party thereto, and personally known to me to be the individual described in and who executed the foregoing instrument and subscribed his name thereto as Tax Collector, and he duly acknowledged to me that he executed the same freely and voluntarily and as such Tax Collector, for the uses and purposes therein mentioned.

IN WITNESS WHEREOF, I have hereunto set my hand and affixed my official seal as Clerk of said Superior Court at my office in the County of San Diego, the day and year in this certificate first above written.

J. B. McLEES,
County Clerk and ex-officio Clerk of the Superior
Court.

(SEAL)

RECORDED AT REQUEST OF City Clerk JAN 23 1924, At 5 Min. past 11 o'clock A. M.
In Book No. 988 Page 77 of Deeds. Records of San Diego County, Calif.

JOHN H. FERRY, COUNTY RECORDER,
By N. C. PARSONS, Deputy.

I HEREBY CERTIFY that the above and foregoing is a full, true and correct copy of DEED from Herbert A. Croghan, Tax Collector of the County of San Diego, to Sylvester Kipp, being Document No. 156833.

ALLEN H. WRIGHT
City Clerk of the City of San Diego, California.

By Clark M. Foote Jr Deputy.

RIGHT OF WAY CONTRACT.

I, G. P. Clark, a single man, FOR AND IN CONSIDERATION of the benefits to accrue by the location and construction of a sewer line by the City of San Diego, California, through and across the property hereinafter described, and in consideration of the sum of One Dollar (\$1.00), to me in hand paid, the receipt whereof is hereby acknowledged, do hereby grant to the City of San Diego, a municipal corporation in the County of San Diego, State of California, an easement and right of way for the construction and maintenance of a line of sewers through, along and across all that certain real property, situate in the City of San Diego, County of San Diego, State of California, particularly described as follows, to-wit:

The West 4 feet of Lots 18, 19, 20, 21 and 22, Block 1, San Diego Property Union, according to Map thereof filed in the Office of the County Recorder of San Diego County, California.

TO HAVE AND TO HOLD the above granted and described right of way unto the said City of San Diego, its successors and assigns forever, as a right of way for a sewer pipe line.

IN WITNESS WHEREOF, I have hereunto set my hand and seal this 15th day of January, 1924.

G. P. CLARK (SEAL)

STATE OF CALIFORNIA,) ss.
COUNTY OF SAN DIEGO,)

On this 15th day of January, 1924, before me, E. H. Brooks a Notary Public in and for the said County of San Diego, State of California, residing therein, duly commissioned and sworn, personally appeared G. P. Clark, personally known to me to be the person whose name is subscribed to the within instrument, and he duly acknowledged to me that he executed the same.

IN WITNESS WHEREOF, I have hereunto set my hand and affixed my official seal, at my office in the County of San Diego, the day and year in this certificate first above written.

E. H. BROOKS
Notary Public in and for the County of San Diego,
State of California.

(SEAL)

RECORDED AT REQUEST OF City Clerk JAN 23 1924 At 5 Min. past 11 o'clock A. M. In Book No. 988 Page 76 of Deeds. Records of San Diego County, Calif.

JOHN H. FERRY, County Recorder,
By N. C. PARSONS, Deputy.

I HEREBY CERTIFY that the above and foregoing is a full, true and correct copy of RIGHT OF WAY CONTRACT from G. P. Clark, a single man, to the City of San Diego, California, being Document No. 157011.

ALLEN H. WRIGHT
City Clerk of the City of San Diego, California.

By Clark M. Forte Jr Deputy.

D E E D

We, GEORGE P. SMITH and his wife IDA L. SMITH, FOR AND IN CONSIDERATION of the benefits to accrue by the location, construction and maintenance of a sewer line through and across the property herein described, and in consideration of the sum of One Dollar (\$1.00) to us in hand paid, the receipt whereof is hereby acknowledged, do hereby grant to the City of San Diego, a municipal corporation in the County of San Diego, State of California, an easement and right of way through, along and across all that certain real property situate in the City of San Diego, County of San Diego, State of California, particularly described as follows, to-wit:

Lots Thirty-three (33), Thirty-four (34) and Thirty-five (35), in Block Seven (7) of Pauley's Addition, in the City of San Diego, County of San Diego, State of California, according to the Map thereof filed in the office of the Recorder of said San Diego County, California.

TO HAVE AND TO HOLD the above granted and described right of way unto the said grantee, its successors and assigns forever, as a right of way for a sewer pipe line.

The purpose of this easement and right of way is for the construction and maintenance of a private sewer lateral inside the property lines, it being understood that the City of San Diego is not to be held liable for any damage resulting from the construction and maintenance of sewer laterals over and across this easment.

IN WITNESS WHEREOF, George P. Smith and his wife Ida L. Smith have hereunto set their hands and seals this Twenty-third day of January 1924.

GEORGE P. SMITH (SEAL)
IDA L. SMITH (SEAL)

STATE OF CALIFORNIA,) ss.
COUNTY OF SAN DIEGO)

On this 23rd day of January, 1924, before me, Geo. W. Bowler a Notary Public in and for the said County of San Diego, State of California, residing therein, duly commissioned and sworn, personally appeared George P. Smith and his wife Ida L. Smith, personally known to me to be the persons whose names are subscribed to the within instrument, and they duly acknowledged to me that they executed the same.

IN WITNESS WHEREOF, I have hereunto set my hand and affixed my official seal, at my office in the County of San Diego, the day and year in this certificate first above written.

GEO. W. BOWLER
Notary Public in and for the County of San Diego,
State of California.

(SEAL)

My Commission expires Feb. 10, 1925.

RECORDED AT REQUEST OF City Clerk At 3 o'clock P. M. In Book No. 994 Page 41 of Deeds. Records of San Diego County, Calif.

JOHN H. FERRY, County Recorder,
By N. C. PARSONS, Deputy.

I HEREBY CERTIFY that the above and foregoing is a full, true and correct copy of DEED from George P. Smith and Ida L. Smith, husband and wife, to the City of San Diego, California, being Document No. 157223.

ALLEN H. WRIGHT
City Clerk of the City of San Diego, California.

By Clark M. Forte Jr Deputy.

D E E D

I We, Ole Madsen and Anna Madsen, husband and wife, FOR AND IN CONSIDERATION of the benefits to accrue by the location, construction and maintenance of a sewer line through and across the property herein described, and in consideration of the sum of One Dollar (\$1.00) to us in hand paid, the receipt whereof is hereby acknowledged, do hereby grant to the City of San Diego, a municipal corporation in the County of San Diego, State of California, an easement and right of way through, along and across all that certain real property situate in the City of San Diego, County of San Diego, State of California, particularly described as follows, to-wit:

The west 1/2 of Lots 47 and 48, Block 44, University Heights, according to Amended Map thereof made by G. A. d'Hemecourt, in Book 8, page 36 et seq. of Lis Pendens, in the Office of the County Recorder of said San Diego County.

TO HAVE AND TO HOLD the above granted and described right of way unto the said grantee, its successors and assigns forever, as a right of way for a sewer pipe line.

The purpose of this easement and right of way is for the construction and maintenance of a private sewer lateral inside the property lines; it being understood that the City of San Diego is not to be held liable for any damage resulting from the construction and maintenance of sewer laterals over and across this easement.

IN WITNESS WHEREOF, we have hereunto set our hands and seals this 26th day of January, 1924.

OLE MADSEN (SEAL)
ANNA MADSEN (SEAL)

STATE OF CALIFORNIA,) ss.
COUNTY OF SAN DIEGO,)

On this 26 day of January, 1924, before me, E. H. Brooks, a Notary Public in and for the said County of San Diego, State of California, residing therein, duly commissioned and sworn, personally appeared Ole Madsen and Anna Madsen, personally known to me to be the persons whose names are subscribed to the within instrument, and they duly acknowledged to me that they executed the same.

IN WITNESS WHEREOF, I have hereunto set my hand and affixed my official seal, at my office in the County of San Diego, the day and year in this certificate first above written.

(SEAL)

E. H. BROOKS
Notary Public in and for the County of San Diego, State of California.

RECORDED AT REQUEST OF City Clerk FEB 13 1924 At 3 o'clock P. M. In Book No. 994 Page 37 of Deeds. Records of San Diego County, Calif.

JOHN H. FERRY, County Recorder.
By N. C. PARSONS, Deputy.

I HEREBY CERTIFY that the above and foregoing is a full, true and correct copy of DEED from Ole Madsen and Anna Madsen, husband and wife, to the City of San Diego, California, being Document No. 157440.

ALLEN H. WRIGHT
City Clerk of the City of San Diego, California.

By Clark M. Foote Jr Deputy.

D E E D

We, William Cox and Agnes Langhurst Cox, husband and wife, as joint tenants, FOR AND IN CONSIDERATION of the benefits to accrue by the location, construction and maintenance of a sewer line through and across the property herein described, and in consideration of the sum of One Dollar (\$1.00) to us in hand paid, the receipt whereof is hereby acknowledged, do hereby grant to the City of San Diego, a municipal corporation in the County of San Diego, State of California, an easement and right of way through, along and across all that certain real property situate in the City of San Diego, County of San Diego, State of California, particularly described as follows, to-wit:

The South 50 feet of the North 100 feet and the South 50 feet of the North 200 feet and the South 50 feet of the North 300 feet of Lot 3, of J. P. Christensen's Subdivision of the W. 1/2 of the N. E. 1/4 of Pueblo Lot 1141, as per Map thereof No. 779, filed in the Office of the County Recorder of San Diego County, California.

TO HAVE AND TO HOLD the above granted and described right of way unto the said grantee, its successors and assigns forever, as a right of way for a sewer pipe line.

The purpose of this easement and right of way is for the construction and maintenance of a private sewer lateral inside the property lines; it being understood that the City of San Diego is not to be held liable for any damage resulting from the construction and maintenance of sewer laterals over and across this easement.

IN WITNESS WHEREOF, we have hereunto set our hands and seals this 30th day of January, 1924.

WILLIAM COX (SEAL)
AGNES LANGHURST COX (SEAL)

STATE OF CALIFORNIA,) ss.
COUNTY OF SAN DIEGO,)

On this 30th day of January 1924, before me, E. H. Brooks, a Notary Public in and for the said County of San Diego, State of California, residing therein, duly commissioned and sworn, personally appeared William Cox and Agnes Langhurst Cox, personally known to me to be the persons whose names are subscribed to the within instrument, and they duly acknowledged to me that they executed the same.

IN WITNESS WHEREOF, I have hereunto set my hand and affixed my official seal, at my office in the County of San Diego, the day and year in this certificate first above written.

(SEAL)
E. H. BROOKS;
Notary Public in and for the County of San Diego, State of California.

RECORDED AT REQUEST OF City Clerk FEB 13 1924 At 3 o'clock P. M. In Book No. 973 Page 399 of Deeds. Records of San Diego County, Calif.

JOHN H. FERRY, County Recorder,
By N. C. PARSONS, Deputy.

I HEREBY CERTIFY that the above and foregoing is a full, true and correct copy of DEED from William Cox and Agnes Langhurst Cox, husband and wife, to the City of San Diego, California, being Document No. 157581.

ALLEN H. WRIGHT
City Clerk of the City of San Diego, California.

By Clark M. Foote Jr Deputy.

D E E D

I We, Charles F. Maynard and Anna Louise Maynard, husband and wife, FOR AND IN CONSIDERATION of the benefits to accrue by the location, construction and maintenance of a sewer line through and across the property herein described, and in consideration of the sum of One Dollar (\$1.00) to us in hand paid, the receipt whereof is hereby acknowledged, do hereby grant to the City of San Diego, a municipal corporation in the County of San Diego, State of California, an easement and right of way through, along and across all that certain real property situate in the City of San Diego, County of San Diego, State of California, particularly described as follows, to-wit:

Lot F, Block 53, Horton's Addition, according to the Official Map thereof filed

in the Office of the County Recorder of San Diego County, California.
TO HAVE AND TO HOLD the above granted and described right of way unto the said grantee, its successors and assigns forever, as a right of way for a sewer pipe line.
The purpose of this easement and right of way is for the construction and maintenance of a private sewer lateral inside the property lines; it being understood that the City of San Diego is not to be held liable for any damage resulting from the construction and maintenance of sewer laterals over and across this easment.
IN WITNESS WHEREOF we have hereunto set our hands and seals this 30th day of January 1924.

CHARLES F. MAYNARD (SEAL)
ANNA LOUISE MAYNARD (SEAL)

STATE OF CALIFORNIA,) ss.
COUNTY OF SAN DIEGO,) On this 30th day of January 1924, before me, E. H. Brooks, a Notary Public in and for the said County of San Diego, State of California, residing therein, duly commissioned and sworn, personally appeared Charles F. Maynard and Anna Louise Maynard, personally known to me to be the persons whose names are subscribed to the within instrument, and they duly acknowledged to me that they executed the same.
IN WITNESS WHEREOF, I have hereunto set my hand and affixed my official seal, at my office in the County of San Diego, the day and year in this certificate first above written.

(SEAL) E. H. BROOKS,
Notary Public in and for the County of San Diego,
State of California.
RECORDED AT REQUEST OF City Clerk FEB 13 1924 At 3 o'clock P. M. In Book No. 994
Page 39 of Deeds. Records of San Diego County, Calif.

JOHN H. FERRY, County Recorder,
By N. C. PARSONS, Deputy.

I HEREBY CERTIFY that the above and foregoing is a full, true and correct copy of DEED from Charles F. Maynard and Anna Louise Maynard, husband and wife, to the City of San Diego, California; being Document No. 157582.

ALLEN H. WRIGHT
City Clerk of the City of San Diego, California.

By Clark M. Foote Jr Deputy.

D E E D

I We, Edward J. P. Davis and Agnes C. Davis, husband and wife, FOR AND IN CONSIDERATION of the benefits to accrue by the location, construction and maintenance of a sewer line through and across the property herein described, and in consideration of the sum of One Dollar (\$1.00) to us in hand paid, the receipt whereof is hereby acknowledged, do hereby grant to the City of San Diego, a municipal corporation in the County of San Diego, State of California, an easement and right of way through, along and across all that certain real property situate in the City of San Diego, County of San Diego, State of California, particularly described as follows, to-wit:

The East 35 feet of the West 70 feet of Lots 16, 17 and 18, Block 10, University Heights, according to Amended Map thereof made by G. A. D'Hemecourt, filed in the Office of the County Recorder of San Diego County, California.

TO HAVE AND TO HOLD the above granted and described right of way unto the said grantee, its successors and assigns forever, as a right of way for a sewer pipe line.
The purpose of this easement and right of way is for the construction and maintenance of a private sewer lateral inside the property lines; it being understood that the City of San Diego is not to be held liable for any damage resulting from the construction and maintenance of sewer laterals over and across this easment.
IN WITNESS WHEREOF, our have hereunto set our hands and seals this 28th day of January, 1924.

EDWARD J. P. DAVIS (SEAL)
AGNES C. DAVIS (SEAL)

STATE OF CALIFORNIA,) ss.
COUNTY OF SAN DIEGO,)

On this 28th day of Jany , 1924, before me, A. E. Grigsly a Notary Public in and for the said County of San Diego, State of California; residing therein, duly commissioned and sworn, personally appeared Edward J. P. Davis and Agnes C. Davis, personally known to me to by the persons whose names subscribed to the within instrument and they duly acknowledged to me that they executed the same.

IN WITNESS WHEREOF, I have hereunto set my hand and affixed my official seal, at my office in the County of San Diego, the day and year in this certificate first above written.
(SEAL)

A. E. GRIGSLY
Notary Public in and for the County of San Diego,
State of California.

RECORDED AT REQUEST OF City Clerk FEB 13 1924 At 3 o'clock P. M. In Book No. 994
Page 36 of Deeds. Records of San Diego County, Calif.

JOHN H. FERRY, County Recorder,
By N. C. PARSONS, Deputy.

I HEREBY CERTIFY that the above and foregoing is a full, true and correct copy of DEED from Edward J. P. Davis and Agnes C. Davis, husband and wife, to the City of San Diego, California; being Document No. 157697.

ALLEN H. WRIGHT
City Clerk of the City of San Diego, California.

By Clark M. Foote Jr Deputy.

RIGHT OF WAY CONTRACT

I Lydia Schibsby, FOR AND IN CONSIDERATION of the benefits to accrue by the location and construction of a sewer line by the City of San Diego, California, through and across the property hereinafter described, and in consideration of the sum of One Dollar (\$1.00); to me in hand paid, the receipt whereof is hereby acknowledged, do hereby grant to the City of San Diego, a municipal corporation in the County of San Diego, State of California, an easement and right of way for the construction and maintenance of a line of sewers through,

along and across all that certain real property, situate in the City of San Diego, County of San Diego, State of California, particularly described as follows, to-wit:

The North 4 feet of the West 70 feet of Lot 28, Block 78, City Heights, according to Map thereof filed in the Office of the County Recorder of San Diego County, California.

TO HAVE AND TO HOLD the above granted and described right of way unto the said City of San Diego, its successors and assigns forever, as a right of way for a sewer pipe line.

IN WITNESS WHEREOF I have hereunto set my hand and seal this 31st day of January, 1924.

LYDIA SCHIBSBY (SEAL)

STATE OF CALIFORNIA,) ss.
COUNTY OF SAN DIEGO,)

On this 31st day of January, 1924, before me, E. H. Brooks, a Notary Public in and for the said County of San Diego, State of California, residing therein, duly commissioned and sworn, personally appeared Lydia Schibsbey, personally known to me to be the person whose name is subscribed to the within instrument, and she duly acknowledged to me that she executed the same.

IN WITNESS WHEREOF, I have hereunto set my hand and affixed my official seal, at my office in the County of San Diego, the day and year in this certificate first above written.

(SEAL)

E. H. BROOKS,
Notary Public in and for the County of San Diego, State of California.

RECORDED AT REQUEST OF City Clerk FEB 13 1924 At 3 o'clock A. M. In Book No. 994 Page 40 of Deeds. Records of San Diego County, Calif.

JOHN H. FERRY, County Recorder,
By N. C. PARSONS, Deputy.

I HEREBY CERTIFY that the above and foregoing is a full, true and correct copy of RIGHT OF WAY CONTRACT from Lydia Schibsbey, to the City of San Diego, California, being Document No. 157698.

ALLEN H. WRIGHT
City Clerk of the City of San Diego, California.

By Clark M. Foote Jr Deputy.

GRANT DEED

I, Myrtle E. Amick, a single woman, For and in consideration of Twenty Dollars, DO HEREBY GRANT TO the City of San Diego, a Municipal Corporation, in the County of San Diego, State of California, ALL THAT REAL PROPERTY situated in the City of San Diego, County of San Diego, State of California, bounded and described as follows:

Beginning at the northerly corner of Lot 9, Block 224, Middletown, according to Partition Map thereof made by John E. Jackson, C. E., in January, 1874, and filed in the Office of the County Clerk of San Diego County, California, in the Case of Baldwin, et al., vs. Coutts et al., District Court of the 18th Judicial District of the State of California; thence southeasterly along the northeasterly line of said Lot 9, a distance of 32.73 feet to a point; thence westerly on a curve to the left having a radius of 300 feet, through a central angle of 6 degrees, 15 minutes 45 seconds, a distance of 32.74 feet to a point on the northwesterly line of said Lot 9; thence northeasterly along the northwesterly line of said Lot 9, a distance of 1.81 feet to the point or place of beginning, being 30 square feet, more or less, in Lot 9, Block 224, said Middletown.

TO HAVE AND TO HOLD the above granted and described premises unto the said grantee, its successors and assigns, forever for street purposes;

WITNESS my hand and seal this 2d day of February 1924.

MYRTLE E. AMICK (SEAL)

STATE OF CALIFORNIA,) ss.
COUNTY OF LOS ANGELES,)

On this 2d day of February A. D. Nineteen Hundred and 24 before me, F. H. COWGILL, a Notary Public in and for said County, residing therein, duly commissioned and sworn, personally appeared Myrtle E. Amick known to me to be the person described in and whose name is subscribed to the within instrument, and acknowledged to me that she executed the same.

IN WITNESS WHEREOF, I have hereunto set my hand and affixed my Official Seal, at my office, in the City of Los Angeles, County of Los Angeles, State of California, the day and year in this certificate first above written.

F. H. COWGILL
Notary Public in and for the County of Los Angeles, State of California.

(SEAL)

My commission expires May 15, 1927.

RECORDED AT REQUEST OF City Clerk, FEB 23 1924 At 30 Min. past 10 o'clock A. M. In Book No. 986 Page 422 of Deeds. Records of San Diego County, Calif.

JOHN H. FERRY, COUNTY RECORDER,
By N. C. PARSONS, Deputy.

I HEREBY CERTIFY that the above and foregoing is a full, true and correct copy of GRANT DEED from Myrtle E. Amick, a single woman, to the City of San Diego, California, being Document No. 157760.

ALLEN H. WRIGHT
City Clerk of the City of San Diego, California.

By Clark M. Foote Jr Deputy.

GRANT DEED.

We, Bruce McD. Whaley and Nancy M. Whaley, husband and wife, For and in consideration of Forty DOLLARS, DO HEREBY GRANT TO the City of San Diego, a Municipal Corporation, in the County of San Diego, State of California, ALL THAT REAL PROPERTY situated in the City of San Diego, County of San Diego, State of California, bounded and described as follows: Beginning at the easterly corner of Lot 10, Block 224, Middletown, according to Partition Map thereof made by John E. Jackson, C. E., in January, 1874, and filed in the Office of the County Clerk of San Diego County, California, in the Case of Baldwin et al., vs., Coutts, et al., District Court of the 18th Judicial District of the State of California; thence northwesterly along the northeasterly line of said lot 10, a distance of 50 feet to the northerly corner of said lot 10; thence southwesterly along the

northwesterly line of said lot 10, a distance of 11.62 feet to a point; thence easterly on a curve to the right having a radius of 300 feet, a distance of 51.02 feet to a point on the southeasterly line of said lot 10 distant 1.81 feet from the easterly corner of said lot 10; thence northeasterly along the southeasterly line of said lot 10 to the point of beginning; being a portion of Lot 10, Block 224, Middletown, containing 298 square feet, more or less.

TO HAVE AND TO HOLD the above granted and described premises unto the said grantee, its successors and assigns, forever.

WITNESS our hands and seal_ this 22nd day of December 1923.

NANCY M. WHALEY (SEAL)
BRUCE MCD. WHALEY (SEAL)

STATE OF CALIFORNIA,)
COUNTY OF LOS ANGELES,) ss.

On this 22nd day of December A. D. Nineteen Hundred and Twenty-three before me, Herbert C. Comport a Notary Public in and for said County, residing therein, duly commissioned and sworn, personally appeared Bruce McD. Whaley and Nancy M. Whaley, husband and wife, known to me to be the persons described in and whose names are subscribed to the within instrument, and acknowledged to me that they executed the same.

IN WITNESS WHEREOF, I have hereunto set my hand and affixed my Official Seal, at my office, in the City of Los Angeles, County of Los Angeles, State of California, the day and year in this certificate first above written.

HERBERT C. COMPORT
Notary Public in and for the County of Los Angeles,
State of California.

(SEAL)

My Commission Expires Oct. 23, 1927.

RECORDED AT REQUEST OF City Clerk FEB 23 1924 At 30 Min. past 10 o'clock A. M.
In Book No 978 Page 494 of Deeds. Records of San Diego County, Calif.

JOHN H. FERRY, County Recorder,
By N. C. PARSONS, Deputy.

I HEREBY CERTIFY that the above and foregoing is a full, true and correct copy of GRANT DEED from Bruce McD. Whaley and Nancy M. Whaley, husband and wife, to the City of San Diego, California, being Document No. 157761.

ALLEN H. WRIGHT
City Clerk of the City of San Diego, California.

By Clark M. Foote Jr Deputy.

D E E D.

We, L. A. Wilcoxon and wife Fannie L. Wilcoxon, FOR AND IN CONSIDERATION of the benefits to accrue by the location, construction and maintenance of a sewer line through and across the property herein described; and in consideration of the sum of One Dollar (\$1.00) to us in hand paid, the receipt whereof is hereby acknowledged; do hereby grant to the City of San Diego, a municipal corporation in the County of San Diego, State of California, an easement and right of way through, along and across all that certain real property situate in the City of San Diego, County of San Diego, State of California, particularly described as follows; to-wit:

The west Thirty-five (35) feet of the East Seventy (70) feet of lots Forty-five to Forty-eight (45 to 48) inclusive of block seventy (70) of City Heights; according to map thereof No. 1007, filed in the office of the Recorder of San Diego County, October 3, 1906.

TO HAVE AND TO HOLD the above granted and described right of way unto the said grantee, its successors and assigns forever, as a right of way for a sewer pipe line.

The purpose of this easement and right of way is for the construction and maintenance of a private sewer lateral inside the property lines; it being understood that the City of San Diego is not to be held liable for any damage resulting from the construction and maintenance of sewer laterals over and across this easment.

IN WITNESS WHEREOF, we have hereunto set our hands and seal_ this 6th day of February, 1924.

FANNIE L. WILCOXEN (SEAL)
LOUIS A. WILCOXEN (SEAL)

GENERAL ACKNOWLEDGEMENT

STATE OF CALIFORNIA,)
COUNTY OF SAN DIEGO,) ss.

On this 6th day of February, A. D., 1924; before me, M. G. Cobb, a Notary Public in and for the said County of San Diego, State of California, residing therein, duly commissioned and sworn, personally appeared L. A. Wilcoxon and wife Fannie L. Wilcoxon, personally known to me to be the person whose name are subscribed to the within Instrument, and they duly acknowledged to me that they executed the same.

IN WITNESS WHEREOF, I have hereunto set my hand and affixed my official seal, at my office in the County of San Diego, the day and year in this certificate first above written.

(SEAL)

M. G. COBB
Notary Public in and for the County of San Diego,
State of California.

My Commission Expires March 3, 1924.

RECORDED AT REQUEST OF City Clerk FEB 23 1924 At 30 Min. past 10 o'clock A. M.
In Book No. 978 Page 496 of Deeds. Records of San Diego County, Calif.

JOHN H. FERRY, County Recorder,
By N. C. PARSONS, Deputy.

I HEREBY CERTIFY that the above and foregoing is a full, true and correct copy of DEED from L. A. Wilcoxon and wife Fannie L. Wilcoxon, to the City of San Diego, California, being Document No. 157840.

ALLEN H. WRIGHT
City Clerk of the City of San Diego, California.

By Clark M. Foote Jr Deputy.

RIGHT OF WAY CONTRACT

We, Martin Ortlieb and Katherine B. Ortlieb, husband and wife, as joint tenants, FOR AND IN CONSIDERATION of the benefits to accrue by the location and construction of a

sewer line by the City of San Diego, California, through and across the property hereinafter described, and in consideration of the sum of One Dollar (\$1.00), to us in hand paid, the receipt whereof is hereby acknowledged, do hereby grant to the City of San Diego, a municipal corporation in the County of San Diego, State of California, an easement and right of way for the construction and maintenance of a line of sewers through, along and across all that certain real property, situate in the City of San Diego, County of San Diego, State of California, particularly described as follows, to-wit:

The South four feet of Lot 47, Block 6, Blair's Highland Addition, according to Map thereof filed in the Office of the County Recorder of San Diego County, California.

TO HAVE AND TO HOLD the above granted and described right of way unto the said City of San Diego, its successors and assigns forever, as a right of way for a sewer pipe line.

IN WITNESS WHEREOF we have hereunto set out hands and seals this 13 day of 1924.

MARTIN ORTLIEB (SEAL)
KATHERINE B. ORTLIEB (SEAL)

STATE OF CALIFORNIA,) ss.
COUNTY OF SAN DIEGO,)

On this 13 day of February, 1924, before me, P. A. Nauman, a Notary Public in and for the said County of San Diego, State of California, residing therein, duly commissioned and sworn, personally appeared Martin Ortlieb and Katherine B. Ortlieb, personally known to me to be the persons whose names are subscribed to the within instrument, and they duly acknowledged to me that they executed the same.

IN WITNESS WHEREOF, I have hereunto set my hand and affixed my official seal, at my office in the County of San Diego, the day and year in this certificate first above written.
(SEAL)

P. A. NAUMAN
Notary Public in and for the County of San Diego,
State of California.

RECORDED AT REQUEST OF City Clerk FEB 23 1924 At 30 Min. past 10 o'clock A. M.
In Book No. 991 Page 228 of Deeds. Records of San Diego County, Calif.

JOHN H. FERRY, County Recorder,
By N. C. PARSONS, Deputy.

I HEREBY CERTIFY that the above and foregoing is a full, true and correct copy of RIGHT OF WAY CONTRACT from Martin Ortlieb and Katherine B. Ortlieb, husband and wife, to the City of San Diego, California, being Document No. 158092.

ALLEN H. WRIGHT
City Clerk of the City of San Diego, California.

By Clark M. Foote Jr Deputy.

D E E D.

We, F. L. McMechen and C. Bell McMechen, husband and wife, FOR AND IN CONSIDERATION of the benefits to accrue by the location, construction and maintenance of a sewer line through and across the property herein described, and in consideration of the sum of One Dollar (\$1.00) to us in hand paid, the receipt whereof is hereby acknowledged, do hereby grant to the City of San Diego, a municipal corporation in the County of San Diego, State of California, an easement and right of way through, along and across all that certain real property situate in the City of San Diego, County of San Diego, State of California, particularly described as follows, to-wit:

Beginning at a point 40 feet north from the north line of Grape Street and 8 feet east from the east line of 31st Street; thence north on a line parallel to and distant 8 feet east from the east line of 31st Street, a distance of 42 feet to a point; thence northwesterly on a straight line a distance of 12 feet to a point on the east line of 31st Street distant 50 feet south from the north line of lot 1, Block 2, Watkins & Biddles' Addition.

Said easement and right of way being through a portion of lot 1, Block 2, Watkins and Biddles' Addition and being 1½ feet (one and one-half feet) on each side of the above described center line.

TO HAVE AND TO HOLD the above granted and described right of way unto the said grantee, its successors and assigns forever, as a right of way for a sewer pipe line.

The purpose of this easement and right of way is for the construction and maintenance of a private sewer lateral inside the property lines; it being understood that the City of San Diego is not to be held liable for any damage resulting from the construction and maintenance of sewer laterals over and across this easement.

IN WITNESS WHEREOF, we have hereunto set our hands and seals this _____ day of _____ 1924.

F. L. MCMECHEN (SEAL)
C. BELL MCMECHEN (SEAL)

STATE OF CALIFORNIA,) ss.
COUNTY OF SAN DIEGO,)

On this 9 day of February, 1924, before me, Claude Stout, a Notary Public in and for the said County of San Diego, State of California, residing therein, duly commissioned and sworn, personally appeared F. L. McMechen and C. Bell McMechen, personally known to me to be the persons whose names are subscribed to the within instrument, and they duly acknowledged to me that they executed the same.

IN WITNESS WHEREOF, I have hereunto set my hand and affixed my official seal, at my office in the County of San Diego, the day and year in this certificate first above written.
(SEAL)

CLAUDE STOUT
Notary Public in and for the County of San Diego,
State of California.

RECORDED AT REQUEST OF City Clerk FEB 23 1924 At 30 Min. past 10 o'clock A. M.
In Book No. 991 Page 227 of Deeds. Records of San Diego County, Calif.

JOHN H. FERRY, County Recorder,
By N. C. PARSONS, Deputy.

I HEREBY CERTIFY that the above and foregoing is a full, true and correct copy of DEED from F. L. McMechen and C. Bell McMechen, husband and wife, to the City of San Diego, California, being Document No. 158094.

ALLEN H. WRIGHT
City Clerk of the City of San Diego, California.

By Clark M. Foote Jr Deputy.

GRANT DEED

Southern Investment Co. a corporation of the City of San Diego, County of San Diego, State of California, and Ella B. Hyman, For and in consideration of the sum of Ten (\$10.00) DOLLARS DO HEREBY GRANT TO the City of San Diego, a corporation ALL THAT REAL PROPERTY Situated in the City of San Diego, County of San Diego, State of California, bounded and described as follows:

All that portion of Lot Twelve Hundred Fifty-eight (1258) of the Pueblo Land of San Diego, according to map thereof made by James Pascoe in 1870, particularly described as follows:

"Beginning at a point on the boundary line between Pueblo Lots Twelve Hundred Fifty-eight (1258) and Twelve Hundred Fifty-nine (1259) said point being at the intersection of the Westerly line of the right-of-way of the Los Angeles and San Diego Beach Railway as located October 21, 1909, with the aforesaid boundary line; thence South 16°2' East along said boundary line to a point on the same where it is intersected by the Easterly line of the said right-of-way of the Los Angeles and San Diego Beach Railway; thence at right angles westerly 40 feet more or less to the Westerly line of said right-of-way; thence Northerly in a straight line to the point of beginning. TO HAVE AND TO HOLD the above granted and described premises, unto the said Grantee forever, for Street purposes

WITNESSETH: That said corporation has caused this deed to be signed by its President and Secretary and its corporate seal to be affixed hereto this Ninth day of October, 1923.

SOUTHERN INVESTMENT CO.

JAMES B. TATE President
JOHN B. STARKEY Secretary
ELLA B. HYMAN

(SEAL)
STATE OF CALIFORNIA,) ss.
COUNTY OF SAN DIEGO.)

On this Nineteenth day of November 1923, before me, Harold B. Starkey, a Notary Public in and for said County, personally appeared James B. Tate known to me to be the President, and John B. Starkey known to me to be the Secretary of the corporation that executed the within instrument on behalf of the corporation therein named, and acknowledged to me that such corporation executed the same..

(#insert, "known to me to be the persons who executed the within instrument") Notary Public in and for said County and State.

(SEAL)
STATE OF CALIFORNIA,) ss.
COUNTY OF SAN DIEGO.)

On this 20 day of November A. D., 1923, before me, Lucile Knabb a Notary Public in and for the said County of San Diego, State of California, residing therein, duly commissioned and sworn, personally appeared Ella B. Hyman personally known to me to be the person whose name is subscribed to the within Instrument, and she duly acknowledged to me that she executed the same.

IN WITNESS WHEREOF, I have hereunto set my hand and affixed my official seal at my office in the County of San Diego, the day and year in this certificate first above written.

LUCILE KNABB
Notary Public in and for the County of San Diego, State of California.

(SEAL)

RECORDED AT REQUEST OF City Clerk MAR 3 1924 At 50 Min. past 10 o'clock A. M. In Book No. 993 Page 105 of Deeds Records of San Diego County, Calif.

JOHN H. FERRY, County Recorder,
By N. C. PARSONS, Deputy.

I HEREBY CERTIFY that the above and foregoing is a full, true and correct copy of GRANT DEED from Southern Investment Company, a corporation to the City of San Diego, California, being document number 157702.

ALLEN H. WRIGHT
City Clerk of the City of San Diego, California.

By Clark M. Forte Jr. Deputy.

D E E D

I, L. F. Hudson, FOR AND IN CONSIDERATION of the benefits to accrue by the location, construction and maintenance of a sewer line through and across the property herein described, and in consideration of the sum of One Dollar (\$1.00) to in hand paid, the receipt whereof is hereby acknowledged, do hereby grant to the City of San Diego, a municipal corporation in the County of San Diego, State of California, an easement and right of way through, along and across all that certain real property situate in the City of San Diego, County of San Diego, State of California, particularly described as follows, to-wit:

Across Lot Forty-Seven (47); Block Thirty-Seven (37); of H. P. Whitney's Addition. TO HAVE AND TO HOLD the above granted and described right of way unto the said grantee, its successors and assigns forever, as a right of way for a sewer pipe line.

The purpose of this easement and right of way is for the construction and maintenance of a private sewer lateral inside the property lines, it being understood that the City of San Diego is not to be held liable for any damage resulting from the construction and maintenance of sewer laterals over and across this easment.

IN WITNESS WHEREOF, I have hereunto set my hand and seal this 5th day of February 1924.

L. F. HUDSON (SEAL)

STATE OF CALIFORNIA,) ss.
COUNTY OF SAN DIEGO.)

On this 5th day of February A. D., 1924, before me, Fred W. Sick a Notary Public in and for the said County of San Diego, State of California, residing therein, duly commissioned and sworn, personally appeared L. F. Hudson, personally known to me to be the person whose name is subscribed to the within Instrument, and he duly acknowledged to me that he executed the same.

IN WITNESS WHEREOF, I have hereunto set my hand and affixed my official seal at my office in the County of San Diego, the day and year in this certificate first above written.

(SEAL)

FRED W. SICK
Notary Public in and for the County of San Diego, State of California.

RECORDED AT REQUEST OF City Clerk FEB 23 1924 At 30 Min. past 10 o'clock A. M. In Book No. 986 Page 427 of Deeds Records of San Diego County, Calif.

JOHN H. FERRY, County Recorder,
By N. C. PARSONS, Deputy.

I HEREBY CERTIFY that the above and foregoing is a full, true and correct copy of DEED from L. F. Hudson to the City of San Diego, California, being Document No. 157837.
ALLEN H. WRIGHT
City Clerk of the City of San Diego, California.
By Clark M. Foote Jr Deputy.

D E E D
We, William P. Mayer and Elizabeth R. Mayer, husband and wife, FOR AND IN CON-
SIDERATION of the benefits to accrue by the location, construction and maintenance of a
sewer line through and across the property herein described, and in consideration of One
Dollar (\$1.00) to us in hand paid, the receipt whereof is hereby acknowledged, do hereby
grant to the City of San Diego, a municipal corporation in the County of San Diego, State
of California, an easement and right of way through, along and across all that certain
real property situate in the City of San Diego, County of San Diego, State of California,
particularly described as follows, to-wit:
Lot eleven (11), Block 48, Park Villas, according to the Official Map thereof
filed in the Office of the County Recorder of San Diego County, California.
TO HAVE AND TO HOLD the above granted and described right of way unto the said
grantee, its successors and assigns forever, as a right of way for a sewer pipe line.
The purpose of this easement and right of way is for the construction and main-
tenance of a private sewer lateral inside the property lines, it being understood that the
City of San Diego is not to be held liable for any damage resulting from the construction
and maintenance of sewer laterals over and across this easment.
IN WITNESS WHEREOF, we have hereunto set our hands and seals this 6th day of
February 1924.

STATE OF CALIFORNIA,) ss.
COUNTY OF SAN DIEGO,) ss.
On this 6th day of February, 1924, before me, Fred B. Grant a Notary Public in
and for the said County of San Diego, State of California, residing therein, duly com-
missioned and sworn, personally appeared William P. Mayer and Elizabeth R. Mayer, person-
ally known to me to be the persons whose names are subscribed to the within instrument,
and they duly acknowledged to me that they executed the same.
IN WITNESS WHEREOF, I have hereunto set my hand and affixed my official seal, at
my office in the County of San Diego, the day and year in this certificate first above
written.

FRED B. GRANT
Notary Public in and for the County of San Diego,
State of California.
(SEAL)
RECORDED AT REQUEST OF City Clerk FEB 23 1924 At 30 Min. past 10 o'clock A. M.
In Book No. 986 Page 428 of Deeds Records of San Diego County, Calif.
JOHN H. FERRY, County Recorder,
By N. C. PARSONS, Deputy.

I HEREBY CERTIFY that the above and foregoing is a full, true and correct copy
of DEED from William P. Mayer and Elizabeth R. Mayer, husband and wife, to the City of
San Diego, California, being Document No. 157838.
ALLEN H. WRIGHT
City Clerk of the City of San Diego, California.
By Clark M. Foote Jr Deputy.

D E E D.
I, Benjamin Homer Clara V. Horner FOR AND IN CONSIDERATION of the benefits
to accrue by the location, construction and maintenance of a sewer line through and across
the property herein described, and in consideration of the sum of One Dollar (\$1.00) to
us in hand paid, the receipt whereof is hereby acknowledged, does hereby grant to the City
of San Diego, a municipal corporation in the County of San Diego, State of California, an
easement and right of way through, along and across all that certain real property situate
in the City of San Diego, County of San Diego, State of California, particularly described
as follows, to-wit:
Beginning at a point on the main sewer 100 feet from Trias St. and running parallel
thereto 100 feet in a North Easterly direction across Lot 3 Block 525 Old Town.
TO HAVE AND TO HOLD the above granted and described right of way unto the said
grantee, its successors and assigns forever, as a right of way for a sewer pipe line.
The purpose of this easement and right of way is for the construction and main-
tenance of a private sewer lateral inside the property lines, it being understood that the
City of San Diego is not to be held liable for any damage resulting from the construction
and maintenance of sewer laterals over and across this easment.
IN WITNESS WHEREOF, we have hereunto set our hands and seals this 6th day of Feb.
1924.

STATE OF CALIFORNIA,) ss.
COUNTY OF SAN DIEGO,) ss.
On this 7th day of February, 1924, before me, E. H. BROOKS, a Notary Public in
and for the said County of San Diego, State of California, residing therein, duly com-
missioned and sworn, personally appeared Benjamin Horner and Clara V. Horner, personally
known to me to be the persons whose names are subscribed to the within instrument, and
they duly acknowledged to me that they executed the same.
IN WITNESS WHEREOF, I have hereunto set my hand and affixed my official seal, at
my office in the County of San Diego, the day and year in this certificate first above
written.
E. H. BROOKS
Notary Public in and for the County of San Diego,
State of California.
(SEAL)
RECORDED AT REQUEST OF City Clerk FEB 23 1924 At 30 Min. past 10 o'clock A. M.
In Book No. 986 Page 426 of Deeds Records of San Diego County, Calif.
JOHN H. FERRY, County Recorder,
By N. C. PARSONS, Deputy.

I HEREBY CERTIFY that the above and foregoing is a full, true and correct copy
of DEED from Benjamin Horner and Clara V. Horner, husband and wife, to the City of San

Diego, California, being Document No. 157839.

ALLEN H. WRIGHT.
City Clerk of the City of San Diego, California.
By Clark M. Foote Jr Deputy.

RIGHT OF WAY CONTRACT

I, N. G. Copeland, a single man, FOR AND IN CONSIDERATION of the benefits to accrue by the location and construction of a sewer line by the City of San Diego, California, through and across the property hereinafter described, and in consideration of the sum of One Dollar (\$1.00), to me in hand paid, the receipt whereof is hereby acknowledged, do hereby grant to the City of San Diego, a municipal corporation in the County of San Diego, State of California, an easement and right of way for the construction and maintenance of a line of sewers through, along and across all that certain real property, situate in the City of San Diego, County of San Diego, State of California, particularly described as follows, to-wit:
The north four feet of Lot 25, Block 9, Subdivision of Lots 20 to 50, Block N, Teralta, according to official map thereof filed in the Office of the County Recorder of San Diego County, California.

TO HAVE AND TO HOLD the above granted and described right of way unto the said City of San Diego, its successors and assigns forever, as a right of way for a sewer pipe line.

IN WITNESS WHEREOF I have hereunto set my hand and seal this 7th day of February, 1924.

N. G. COPELAND (SEAL)

STATE OF CALIFORNIA,) ss.
COUNTY OF SAN DIEGO,)

On this 7th day of February, 1924, before me, E. H. Brooks, a Notary Public in and for the said County of San Diego, State of California, residing therein, duly commissioned and sworn, personally appeared N. G. Copeland, personally known to me to be the person whose name is subscribed to the within instrument, and he duly acknowledged to me that he executed the same.

IN WITNESS WHEREOF, I have hereunto set my hand and affixed my official seal, at my office in the County of San Diego, the day and year in this certificate first above written.

E. H. BROOKS
Notary Public in and for the County of San Diego,
State of California.

(SEAL)

RECORDED AT REQUEST OF City Clerk FEB 23 1924 At 30 Min. past 10 o'clock A. M. In Book No. 986 Page 423 of Deeds Records of San Diego County, Calif.

JOHN H. FERRY, County Recorder,
By N. C. PARSONS, Deputy.

I HEREBY CERTIFY that the above and foregoing is a full, true and correct copy of RIGHT OF WAY CONTRACT from N. G. Copeland, a single man, to the City of San Diego, California, being Document No. 157856.

ALLEN H. WRIGHT
City Clerk of the City of San Diego, California.
By Clark M. Foote Jr Deputy.

D E E D.

We, Benjamin Horner and Clara V. Horner, husband and wife, FOR AND IN CONSIDERATION of the benefits to accrue by the location, construction and maintenance of a sewer line through and across the property herein described, and in consideration of the sum of One Dollar (\$1.00) to us in hand paid, the receipt whereof is hereby acknowledged, do hereby grant to the City of San Diego, a municipal corporation in the County of San Diego, State of California, an easement and right of way through, along and across all that certain real property situate in the City of San Diego, County of San Diego, State of California, particularly described as follows, to-wit:

The South 7 feet of the North 15 feet of Lot 22, Block 17, Arnold & Choate's Addition, according to Map thereof filed in the Office of the County Recorder of San Diego County, California.

TO HAVE AND TO HOLD the above granted and described right of way unto the said grantee, its successors and assigns forever, as a right of way for a sewer pipe line.

The purpose of this easement and right of way is for the construction and maintenance of a private sewer lateral inside the property lines, it being understood that the City of San Diego is not to be held liable for any damage resulting from the construction and maintenance of sewer laterals over and across this easement.

IN WITNESS WHEREOF, we have hereunto set our hands and seals this 13th day of February, 1924.

BENJAMIN HORNER (SEAL)
CLARA V. HORNER (SEAL)

STATE OF CALIFORNIA,) ss.
COUNTY OF SAN DIEGO,)

On this 13th day of February, 1924, before me, E. H. Brooks, a Notary Public in and for the said County of San Diego, State of California, residing therein, duly commissioned and sworn, personally appeared Benjamin Horner and Clara V. Horner personally known to me to be the persons whose names are subscribed to the within instrument, and they duly acknowledged to me that they executed the same.

IN WITNESS WHEREOF, I have hereunto set my hand and affixed my official seal, at my office in the County of San Diego, the day and year in this certificate first above written.

E. H. BROOKS
Notary Public in and for the County of San Diego,
State of California.

(SEAL)

RECORDED AT REQUEST OF City Clerk FEB 23 1924 At 30 Min past 10 o'clock A. M. In Book No. 986 Page 424 of Deeds Records of San Diego County, Calif.

JOHN H. FERRY, County Recorder,
By N. C. PARSONS, Deputy.

I HEREBY CERTIFY that the above and foregoing is a full, true and correct copy of DEED from Benjamin Horner and Clara V. Horner, husband and wife, to the City of San Diego, California, being Document No. 158090.

ALLEN H. WRIGHT
City Clerk of the City of San Diego, California.
By Clark M. Foote Jr Deputy.

RIGHT OF WAY CONTRACT

We, J. P. Holt and Maude C. Holt, husband and wife, FOR AND IN CONSIDERATION of the benefits to accrue by the location and construction of a sewer line by the City of San Diego, California, through and across the property hereinafter described, and in consideration of the sum of One Dollar (\$1.00), to us in hand paid, the receipt whereof is hereby acknowledged, do hereby grant to the City of San Diego, a municipal corporation in the County of San Diego, State of California, an easement and right of way for the construction and maintenance of a line of sewers through, along and across all that certain real property, situate in the City of San Diego, County of San Diego, State of California, particularly described as follows, to-wit:

A portion of Lots 2, 3 and 4, Block 6, of the Subdivision of Lots 7 to 17, inclusive, Block N of Teralta, according to Amended Map thereof No. 1237, filed in the Office of the County Recorder of San Diego County, Feb., 4, 1910, said easement and right of way being four feet in width, two feet on each side of the following described center line:

Beginning at a point 40 feet south from the south line of Orange Street and 80 feet east from the east line of Swift Street; thence south on a line parallel to and distant 80 feet south from the south line of Swift Street, a distance of 40 feet to a point; ALSO,

Beginning at a point 60 feet south from the south line of Orange Street and 82 feet east from the east line of Swift Street; thence east on a line parallel to and distant 60 feet south from the south line of Orange Street, a distance of 80 feet to a point.

TO HAVE AND TO HOLD the above granted and described right of way unto the said City of San Diego, its successors and assigns forever, as a right of way for a sewer pipe line.

IN WITNESS WHEREOF we have hereunto set our hands and seals this 16th day of February, 1924.

J. P. HOLT (SEAL)
MAUDE C. HOLT (SEAL)

STATE OF CALIFORNIA,) ss.
COUNTY OF SAN DIEGO,)

On this 16th day of February, 1924, before me, E. H. Brooks, a Notary Public in and for said County of San Diego, State of California, residing therein, duly commissioned and sworn, personally appeared J. P. Holt and Maude C. Holt personally known to me to be the persons whose names are subscribed to the within instrument, and they duly acknowledged to me that they executed the same.

IN WITNESS WHEREOF, I have hereunto set my hand and affixed my official seal at my office in the County of San Diego, the day and year in this certificate first above written.

E. H. BROOKS
Notary Public in and for the County of San Diego,
State of California.

(SEAL)

RECORDED AT REQUEST OF City Clerk MAR 3 1924 At 50 Min. past 10 o'clock A. M.
In Book No. 999 Page 40 of Deeds Records of San Diego County, Calif.

JOHN H. FERRY, County Recorder,
By N. C. PARSONS, Deputy.

I HEREBY CERTIFY that the above and foregoing is a full, true and correct copy of RIGHT OF WAY CONTRACT from J. P. Holt and Maude C. Holt, husband and wife, to the City of San Diego, California, being Document No. 158234.

ALLEN H. WRIGHT
City Clerk of the City of San Diego, California.

By Clark M. Foote Jr Deputy.

D E E D.

We, Lorenzo San Fillippo and Fillippo San Fillippo, husband and wife, FOR AND IN CONSIDERATION of the benefits to accrue by the location, construction and maintenance of a sewer line through and across the property herein described, and in consideration of the sum of One Dollar (\$1.00) to us in hand paid, the receipt whereof is hereby acknowledged, do hereby grant to the City of San Diego, a municipal corporation in the County of San Diego, State of California, an easement and right of way through, along and across all that certain real property situate in the City of San Diego, County of San Diego, State of California, particularly described as follows, to-wit:

Lot 6, Block 44, Middletown, according to Map thereof made by J. E. Jackson, filed in the Office of the County Clerk of the County of San Diego, California.

TO HAVE AND TO HOLD the above granted and described right of way unto the said grantee, its successors and assigns forever, as a right of way for a sewer pipe line.

The purpose of this easement and right of way is for the construction and maintenance of a private sewer lateral inside the property lines, it being understood that the City of San Diego is not to be held liable for any damage resulting from the construction and maintenance of sewer laterals over and across this easement.

IN WITNESS WHEREOF, we have hereunto set our hands and seals this 14th day of February, 1924.

LORENZO SAN FILLIPPO (SEAL)
Her
FILLIPPO SAN X FILLIPPO (SEAL)
Mark

Witness:
J. A. YANTSEY
E. H. BROOKS.

STATE OF CALIFORNIA,) ss.
COUNTY OF SAN DIEGO,)

On this 14th day of February, 1924, before me, E. H. Brooks a Notary Public in and for the said County of San Diego, State of California, residing therein, duly commissioned and sworn, personally appeared Lorenzo San Fillippo and Fillippo San Fillippo, personally known to me to be the persons whose names are subscribed to the within instrument, and they duly acknowledged to me that they executed the same.

IN WITNESS WHEREOF, I have hereunto set my hand and affixed my official seal, at my office in the County of San Diego, the day and year in this certificate first above written.

E. H. BROOKS
Notary Public in and for the County of San Diego,
State of California.

(SEAL)

RECORDED AT REQUEST OF City Clerk MAR 3 1924 At 50 Min. past 10 o'clock A. M.
In Book No. 1000 Page 24 of Deeds Records of San Diego County, Calif.
JOHN H. FERRY, COUNTY RECORDER,
By N. C. PARSONS, Deputy.

I HEREBY CERTIFY that the above and foregoing is a full, true and correct copy of DEED from Lorenzo San Fillippo and Fillippo San Fillippo, husband and wife, to the City of San Diego, California, being Document No. 158235.

ALLEN H. WRIGHT
City Clerk of the City of San Diego, California.
By Clark M. Foote Jr Deputy.

D E E D

We, G. V. Smith and L. V. Smith, husband and wife, FOR AND IN CONSIDERATION of the benefits to accrue by the location, construction and maintenance of a sewer line through and across the property herein described, and in consideration of the sum of One Dollar (\$1.00) to us in hand paid, the receipt whereof is hereby acknowledged, do hereby grant to the City of San Diego, a municipal corporation in the County of San Diego, State of California, an easement and right of way through, along and across all that certain real property situate in the City of San Diego, County of San Diego, State of California, particularly described as follows, to-wit:

Lots 1 and 2, Block 66, University Heights, according to Amended Map thereof made by G. A. d'Henecourt, filed in Lis Pendens Book 8, at page 36, et seq., records of the County Recorder of San Diego County, California.

TO HAVE AND TO HOLD the above granted and described right of way unto the said grantee, its successors and assigns forever, as a right of way for a sewer pipe line.

The purpose of this easement and right of way is for the construction and maintenance of a private sewer lateral inside the property lines, it being understood that the City of San Diego is not to be held liable for any damage resulting from the construction and maintenance of sewer laterals over and across this easment.

IN WITNESS WHEREOF, we have hereunto set our hands and seals this 15th day of February, 1924.

G. V. SMITH (SEAL)
L. V. SMITH (SEAL)

STATE OF CALIFORNIA,) ss.
COUNTY OF SAN DIEGO,)

On this 15th day of February, 1924, before me, E. H. BROOKS, a Notary Public in and for the said County of San Diego, State of California, residing therein, duly commissioned and sworn, personally appeared G. V. Smith and L. V. Smith personally known to me to be the persons whose names are subscribed to the within instrument, and they duly acknowledged to me that they executed the same.

IN WITNESS WHEREOF, I have hereunto set my hand and affixed my official seal, at my office in the County of San Diego, the day and year in this certificate first above written.

E. H. BROOKS,
Notary Public in and for the County of San Diego,
State of California.
(SEAL)

RECORDED AT REQUEST OF City Clerk MAR 3 1924 At 50 Min. past 10 o'clock A. M.
In Book No. 1000 Page 23 of Deeds. Records of San Diego County, Calif.
JOHN H. FERRY, County Recorder,
By N. C. PARSONS, Deputy.

I HEREBY CERTIFY that the above and foregoing is a full, true and correct copy of DEED from G. V. Smith and L. V. Smith, husband and wife, to the City of San Diego, California, being Document No. 158237.

ALLEN H. WRIGHT
City Clerk of the City of San Diego, California.
By Clark M. Foote Jr Deputy.

R I G H T O F W A Y C O N T R A C T .

I, Edna Lee Steinmetz, FOR AND IN CONSIDERATION of the benefits to accrue by the location and construction of a sewer line by the City of San Diego, California, through and across the property hereinafter described, and in consideration of the sum of One Dollar (\$1.00); to me in hand paid, the receipt whereof is hereby acknowledged, do hereby grant to the City of San Diego, a municipal corporation in the County of San Diego, State of California, an easement and right of way for the construction and maintenance of a line of sewers through, along and across all that certain real property, situate in the City of San Diego, County of San Diego, State of California, particularly described as follows, to-wit:

The South 4 feet of the East 120 feet of Lot 1, Block 64, City Heights, according to the Official Map thereof filed in the Office of the County Recorder of San Diego County, California.

TO HAVE AND TO HOLD the above granted and described right of way unto the said City of San Diego, its successors and assigns forever, as a right of way for a sewer pipe line.

IN WITNESS WHEREOF I have hereunto set my hand and seal this _____ day of _____ 1924.

EDNA LEE STEINMETZ (SEAL)

STATE OF CALIFORNIA,) ss.
COUNTY OF ALAMEDA,)

On this Fourth day of February, in the year One Thousand Nine Hundred and Twenty four before me, Wm.H.Parker a Notary Public in and for the County of Alameda, State of California, residing therein, duly commissioned and sworn, personally appeared Edna Lee Steinmetz known to me to be the person described in and whose name _____ subscribed to the within instrument, and she acknowledged to me that she executed the same.

IN WITNESS WHEREOF, I have hereunto set my hand and affixed my Official Seal, the day and year in this certificate first above written.

WM. H. PARKER NOTARY PUBLIC
In and for said County of Alameda,
State of California.
(SEAL)

RECORDED AT REQUEST OF City Clerk MAR 3 1924 At 50 Min. past 10 o'clock A. M.
In Book No 992 Page 145 of deeds Records of San Diego County, Calif.
JOHN H. FERRY, COUNTY RECORDER,
By N. C. PARSONS, Deputy.

I HEREBY CERTIFY that the above and foregoing is a full, true and correct copy of RIGHT OF WAY CONTRACT from Edna Lee Steinmetz to the City of San Diego, California, being Document No. 158239.

ALLEN H. WRIGHT
City Clerk of the City of San Diego, California.

By Clark M. Foote Jr Deputy.

G R A N T D E E D.

The Mission Beach Company, a Corporation For and in consideration of \$1.00 One and no/100 DOLLARS, Does Hereby Grant to the City of San Diego, a Municipal Corporation, ALL THAT REAL PROPERTY situated in the City of San Diego, County of San Diego, State of California, bounded and described as follows:

A strip of land thirty feet in width, lying fifteen feet on each side of the easterly prolongation of the center line of Capistrano Place, according to the official map of Mission Beach, No. 1651, on file in the office of the County Recorder of San Diego County, California, and extending from the east line of Bayside Walk to the Mean High Tide Line of Mission Bay, Being a portion of Pueblo Lot 1803 of the Pueblo Lands of San Diego.

TO HAVE AND TO HOLD the above granted and described premises unto the said grantee, its successors and assigns forever for Street purposes.

In Witness Whereof said grantor Corporation has caused this instrument to be executed by its proper officers and its corporate seal affixed this 14th day of February 1924.

Mission Beach Company, a corporation
By OSCAR de BRETTEVILLE

Vice-President

Attest: J. FRED TRAGGARDH

Secretary

(SEAL)

STATE OF CALIFORNIA,) ss.
COUNTY OF SAN DIEGO,)

On this 14th day of February A. D. Nineteen Hundred and Twenty-four before me, Fred G. Whitehead, a Notary Public in and for said County, residing therein, duly commissioned and sworn, personally appeared Oscar de Bretteville known to me to be the Vice President, and J. Fred Traggardh known to me to be the Secretary of the Corporation that executed the within instrument, known to me to be the persons who executed the within instrument on behalf of the Corporation within named, and acknowledged to me that such Corporation executed the same.

IN WITNESS WHEREOF, I have hereunto set my hand and affixed my Official Seal, in the County of San Diego, State of California, the day and year in this certificate first above written.

FRED G. WHITEHEAD

Notary Public in and for the County of San Diego,
State of California.

(SEAL)

RECORDED AT REQUEST OF City Clerk MAR 3 1924 At 50 Min. past 10 o'clock A. M.
In Book No. 1000 Page 16 of Deeds Records of San Diego County, Calif.

JOHN H. FERRY, County Recorder,
By N. C. PARSONS, Deputy.

I HEREBY CERTIFY that the above and foregoing is a full, true and correct copy of GRANT DEED from The Mission Beach Company, a Corporation, to the City of San Diego, California, being Document No. 158334.

ALLEN H. WRIGHT
City Clerk of the City of San Diego, California.

By Clark M. Foote Jr Deputy.

G R A N T D E E D.

The Mission Beach Company, a Corporation For and in consideration of (\$1.00) One and no/100 DOLLARS, Does Hereby Grant to the City of San Diego, a Municipal Corporation, All that Real Property situated in the City of San Diego, County of San Diego, State of California, bounded and described as follows:

A strip of land fifty feet wide, lying twenty-five feet on each side of the westerly prolongation of the center line of Capistrano Place as per map of Mission Beach No. 1651 on file in the Records office, San Diego County, California, and extending from the west line of Ocean Front Walk to Mean high tide line of the Pacific Ocean. Being a portion of Pueblo Lot 1803 of the Pueblo Lands of San Diego.

TO HAVE AND TO HOLD the above granted and described premises unto the said grantee, its successors and assigns forever for Street purposes.

In Witness Whereof, said grantor Corporation has caused this instrument to be executed by its proper officers and its corporate seal affixed this 14th day of February, 1924.

Mission Beach Company a corporation
By OSCAR DE BRETTEVILLE

Vice-President.

Attest: J. FRED TRAGGARDH

Secretary

(SEAL)

STATE OF CALIFORNIA,) ss.
COUNTY OF SAN DIEGO,)

On this 14th day of February A. D. Nineteen Hundred and Twenty-four before me, Fred G. Whitehead, a Notary Public in and for said County, residing therein, duly commissioned and sworn, personally appeared Oscar de Bretteville known to me to be the Vice-President, and J. Fred Traggardh known to me to be the Secretary of the Corporation that executed the within instrument, known to me to be the persons who executed the within instrument on behalf of the Corporation within named, and acknowledged to me that such Corporation executed the same.

IN WITNESS WHEREOF, I have hereunto set my hand and affixed my Official Seal, in the County of San Diego, State of California, the day and year in this certificate first above written.

FRED G. WHITEHEAD

Notary Public in and for the County of San Diego,
State of California.

(SEAL)

RECORDED AT REQUEST OF City Clerk MAR 3 1924 At 50 Min. past 10 o'clock A. M.
In Book No. 1000 Page 17 of Deeds Records of San Diego County, Calif.

JOHN H. FERRY, County Recorder,
By N. C. PARSONS, Deputy

I HEREBY CERTIFY that the above and foregoing is a full, true and correct copy of GRANT DEED from The Mission Beach Company, a Corporation, to the City of San Diego, California, being Document No. 158335.

ALLEN H. WRIGHT
City Clerk of the City of San Diego, California.

By Clark M. Foote Jr Deputy.

G R A N T D E E D.

The Mission Beach Company, a Corporation, For and in consideration of \$1.00 One and no/100 DOLLARS, Does Hereby Grant to the City of San Diego, a Municipal Corporation, All that Real Property situated in the City of San Diego, County of San Diego, State of California, bounded and described as follows:

A strip of land thirty feet in width, lying fifteen feet on each side of the easterly prolongation of the center line of the east and west Alley in Block 97, according to the official map of Mission Beach, No. 1651, on file in the office of the County Recorder of San Diego County, California, and extending from the east line of Bayside Walk to the Mean High Tide Line of Mission Bay. Being a portion of Pueblo Lot 1803 of the Pueblo Lands of San Diego.

TO HAVE AND TO HOLD the above granted and described premises unto the said grantee, its successors and assigns forever for Street purposes.

In Witness Whereof the grantor Corporation has caused this instrument to be executed by its proper officers and its corporate seal affixed this 14th day of February, 1924.

Mission Beach Company, a corporation
By OSCAR DE BRETTEVILLE
Vice-President
Attest: J. FRED TRAGGARDH
Secretary (SEAL)

STATE OF CALIFORNIA,) ss.
COUNTY OF SAN DIEGO,)

On this 14th day of February A. D. Nineteen Hundred and Twenty-four before me, Fred G. Whitehead a Notary Public in and for said County, residing therein, duly commissioned and sworn, personally appeared Oscar de Bretteville known to me to be the Vice-President, and J. Fred Traggardh known to me to be the Secretary of the Corporation that executed the within instrument, known to me to be the persons who executed the within instrument on behalf of the Corporation with named, and acknowledged to me that such Corporation executed the same.

IN WITNESS WHEREOF, I have hereunto set my hand and affixed my Official Seal, in the County of San Diego, State of California, the day and year in this certificate first above written.

(SEAL) FRED G. WHITEHEAD
Notary Public in and for the County of San Diego,
State of California.

RECORDED AT REQUEST OF City Clerk MAR 3 1924 At 50 Min. past 10 o'clock A. M. In Book No. 1000 Page 19 of Deeds Records of San Diego County, Calif.

JOHN H. FERRY, County Recorder,
By N. C. PARSONS, Deputy.

I HEREBY CERTIFY that the above and foregoing is a full, true and correct copy of GRANT DEED from The Mission Beach Company, a Corporation, to the City of San Diego, California, being Document No. 158336.

ALLEN H. WRIGHT
City Clerk of the City of San Diego, California.

By Clark M. Foote Jr Deputy.

G R A N T D E E D.

J. M. Asher, Jr. and Mabel O. Asher, husband and wife, For and in consideration of (\$1.00) One and no/100 DOLLARS, Do Hereby Grant to the City of San Diego, a Municipal Corporation, All that Real Property situated in the City of San Diego, County of San Diego, State of California, bounded and described as follows:

A strip of land sixteen feet in width lying in Block 208 of Mission Beach according to the official Map thereof No. 1651 on file in the office of the County Recorder of San Diego County, California, more particularly described and bounded as follows;

Beginning at the intersection of a line drawn parallel to and distant 50 feet north from the north line of Seagirt Court with the west line of Bayside Lane; thence west along said line parallel to and distant 50 feet north from the north line of Seagirt Court, to an intersection with the east line of Mission Boulevard; thence north along the east line of Mission Boulevard to an intersection with a line parallel to and distant 66 feet north from the north line of Seagirt Court; thence east along said line parallel to and distant 66 feet north from the north line of Seagirt Court to an intersection with the west line of Bayside Lane; thence south along the west line of Bayside Lane to the point of beginning.

TO HAVE AND TO HOLD the above granted and described premises unto the said grantee, its successors and assigns, forever for street purposes;

Witness our hands and seals this 15th. day of February 1924.

J. M. ASHER, JR. (SEAL)
MABEL O. ASHER (SEAL)

STATE OF CALIFORNIA,) ss.
COUNTY OF SAN DIEGO,)

On this 15th day of February A. D. Nineteen Hundred and Twenty-four before me, T. H. Mc Call a Notary Public in and for said County, residing therein, duly commissioned and sworn, personally appeared J. M. Asher Jr. and Mabel O. Asher known to me to be the persons described in and whose names are subscribed to the within instrument, and acknowledged to me that they executed the same.

IN WITNESS WHEREOF, I have hereunto set my hand and affixed my Official Seal, at my office, in City of San Diego, County of San Diego, State of California, the day and year in this certificate first above written.

(SEAL) T. H. MC CALL
Notary Public in and for the County of San Diego,
State of California.

Commissioned to May 3, 1925.

RECORDED AT REQUEST OF City Clerk MAR 3 1924 At 50 Min. past 10 o'clock A. M. In Book No. 999 Page 38 of Deeds Records of San Diego County, Calif.

JOHN H. FERRY, County Recorder,
By N. C. PARSONS, Deputy.

I HEREBY CERTIFY that the above and foregoing is a full, true and correct copy of GRANT DEED from J. M. Asher Jr. and Mabel O. Asher, husband and wife, to the City of San Diego, California, being Document No. 158337.

ALLEN H. WRIGHT
City Clerk of the City of San Diego, California.

By Clark M. Foote Jr Deputy.

RIGHT OF WAY CONTRACT.

The Mission Beach Company, a Corporation, FOR AND IN CONSIDERATION of the benefits to accrue by the location and construction of a sewer line by the City of San Diego, California, through and across the property hereinafter described, and in consideration of the sum of One Dollar (\$1.00), to it in hand paid, the receipt whereof is hereby acknowledged, does hereby grant to the City of San Diego, a municipal corporation in the County of San Diego, State of California, an easement and right of way for the construction and maintenance of a line of sewers through, along and across all that certain real property, situate in the City of San Diego, County of San Diego, State of California, particularly described as follows, to-wit:

A strip of land six feet in width, lying three feet on each side of the following described center line;

Beginning at the intersection of the center line of Bayside Lane with the north line of San Fernando Place produced east in Mission Beach, according to the official map thereof, No. 1651, on file in the office of the County Recorder of the County of San Diego, California; thence North 2° 48' West a distance of 195.33 feet to a point; thence northwesterly along a curve with a radius of 138 feet, the center of which curve bears North 9° 49' 40" East from the last named point, a distance of 186.38 feet to a point; thence North 2° 48' West tangent to the last named curve, a distance of 848 feet to a point; thence Northeasterly along a curve with a radius of 196 feet, the center of which curve bears North 87° 12' East from the last named point, a distance of 248.16 feet to an intersection with the Southerly production of the center line of Bayside Lane in Block 97 of said Mission Beach: thence North 2° 48' West along the Southerly production of the center line of said Bayside Lane, a distance of 203.03 feet to an intersection with the South line of Ventura Place produced East. Being a portion of Pueblo Lot 1803 of the Pueblo Lands of San Diego.

TO HAVE AND TO HOLD the above granted and described right of way unto the said City of San Diego, its successors and assigns forever, as a right of way for a sewer pipe line.

IN WITNESS WHEREOF grantor has hereunto set its hand and seal this 14th day of February 1924.

Mission Beach Company a corporation

By OSCAR DE BRETTEVILLE

Vice-President

Attest J. FRED TRAGGARDH (SEAL)
Secretary

STATE OF CALIFORNIA,) ss.
COUNTY OF SAN DIEGO,)

On this 14th day of February, 1924, before me, Fred G. Whitehead, a Notary Public in and for the County of San Diego, State of California, personally appeared Oscar de Bretteville, known to me to be the Vice-President, and J. Fred Traggardh, known to me to be the Secretary, of the corporation that executed the within instrument, and known to me to be the persons who executed the within instrument on behalf of said corporation, and they acknowledged to me that such corporation executed the same.

In Witness Whereof, I have hereunto set my hand and affixed my official seal, at my office in said County, the day and year in this certificate first above written.

FRED G. WHITEHEAD

(SEAL)

Notary Public in and for the County of San Diego,
State of California.

RECORDED AT REQUEST OF City Clerk MAR 3 1924 At 50 Min. past 10 o'clock A. M.
In Book No. 1000 Page 14 of Deeds Records of San Diego County, Calif.

JOHN H. FERRY, County Recorder,
By N. C. PARSONS, Deputy.

I HEREBY CERTIFY that the above and foregoing is a full, true and correct copy of RIGHT OF WAY CONTRACT from The Mission Beach Company, a Corporation, to the City of San Diego, California, being Document No. 158338.

ALLEN H. WRIGHT
City Clerk of the City of San Diego, California.

By Clark M. Foote Jr Deputy.

GRANT DEED.

The Mission Beach Company, a Corporation For and in consideration of \$1.00 One and no/100 DOLLARS, Does Hereby Grant to the City of San Diego, a Municipal Corporation, All that Real Property situated in the City of San Diego, County of San Diego, State of California, bounded and described as follows:

A strip of land thirty feet in width, lying fifteen feet on each side of the easterly prolongation of the center line of San Juan Place, according to the official map of Mission Beach, No. 1651 on file in the office of the County Recorder of San Diego County, California, and extending from the east line of Bayside Walk to the Mean High Tide Line of Mission Bay. Being a portion of Pueblo Lot 1803 of the Pueblo Lands of San Diego.

TO HAVE AND TO HOLD the above granted and described premises unto the said grantee, its successors and assigns forever for Street purposes.

In Witness Whereof said grantor Corporation has caused this instrument to be executed by its proper officers and its corporate seal affixed this 14th day of February 1924.

Mission Beach Company, a corporation,

By OSCAR DE BRETTEVILLE

Vice-President.

Attest: J. FRED TRAGGARDH
Secretary

(SEAL)

STATE OF CALIFORNIA,) ss.
COUNTY OF SAN DIEGO,)

On this 14th day of February A. D. Nineteen Hundred and Twenty-four before me, Fred G. Whitehead a Notary Public in and for said County, residing therein, duly commissioned

and sworn, personally appeared Oscar de Bretteville known to me to be the Vice-President, and J. Fred Fraggardh known to me to be the Secretary of the Corporation that executed the within instrument, known to me to be the persons who executed the within instrument on behalf of the Corporation within named, and acknowledged to me that such Corporation executed the same.

IN WITNESS WHEREOF, I have hereunto set my hand and affixed my Official Seal, in the County of San Diego, State of California, the day and year in this certificate first above written.

FRED G. WHITEHEAD
Notary Public in and for the County of San Diego,
State of California.

RECORDED AT REQUEST OF City Clerk MAR 3 1924 At 50 Min. past 10 o'clock A. M. In Book No. 1000 Page 13 of Deeds Records of San Diego County, Calif.

JOHN H. FERRY, County Recorder
By N. C. PARSONS, Deputy.

I HEREBY CERTIFY that the above and foregoing is a full, true and correct copy of GRANT DEED from The Mission Beach Company, a Corporation, to the City of San Diego, California, being Document No. 158339.

ALLEN H. WRIGHT
City Clerk of the City of San Diego, California.

By Clark M. Foote Jr Deputy.

D E E D.

We Frank A. Graham and Mabel E. Graham, husband and wife, FOR AND IN CONSIDERATION of the benefits to accrue by the location, construction and maintenance of a sewer line through and across the property herein described, and in consideration of the sum of One Dollar (\$1.00) to us in hand paid, the receipt whereof is hereby acknowledged, does hereby grant to the City of San Diego, a municipal corporation in the County of San Diego, State of California, an easement and right of way through, along and across all that certain real property situate in the City of San Diego, County of San Diego, State of California, particularly described as follows, to-wit:

Lots 22 - 23 - 24 Block 185 University Heights City of San Diego, County of San Diego, Calif. Except the east 185 feet of said lots.

TO HAVE AND TO HOLD the above granted and described right of way unto the said grantee, its successors and assigns forever, as a right of way for a sewer pipe line.

The purpose of this easement and right of way is for the construction and maintenance of a private sewer lateral inside the property lines, it being understood that the City of San Diego is not to be held liable for any damage resulting from the construction and maintenance of sewer laterals over and across this easment.

IN WITNESS WHEREOF, we have hereunto set our hands and seals this 15th day of February 1924.

FRANK A. GRAHAM (SEAL)
MABEL E. GRAHAM (SEAL)

STATE OF CALIFORNIA,) ss.
COUNTY OF LOS ANGELES.)

On this 15th day of February, 1924, before me, EDWARD M. LYON, a Notary Public in and for the said County and State, residing therein, duly commissioned and sworn, personally appeared Frank A. Graham and Mabel E. Graham, known to me to be the persons whose names are subscribed to the within instrument, and acknowledged to me that they executed the same.

IN WITNESS WHEREOF, I have hereunto set my hand and affixed my official seal the day and year in this Certificate first above written.

(SEAL) EDWARD M. LYON
Notary Public in and for said County and State.
RECORDED AT REQUEST OF City Clerk MAR 3 1924 At 50 Min. past 10 o'clock A. M. In Book No. 999 Page 39 of Deeds Records of San Diego County, Calif.

JOHN H. FERRY, County Recorder,
By N. C. PARSONS, Deputy.

I HEREBY CERTIFY that the above and foregoing is a full, true and correct copy of DEED from Frank A. Graham and Mabel E. Graham, husband and wife, to the City of San Diego, California, being Document No. 158389.

ALLEN H. WRIGHT
City Clerk of the City of San Diego, California.

By Clark M. Foote Jr Deputy.

D E E D.

I, Katie F. Stewart and O. H. Stewart wife & husband E. D. Myers and Katie A. Myers husband and wife and Dayton S. Simmons and Marie Simmons husband and wife FOR AND IN CONSIDERATION of the benefits to accrue by the location, construction and maintenance of a sewer line through and across the property herein described, and in consideration of the sum of One Dollar (\$1.00) to them in hand paid, the receipt whereof is hereby acknowledged, do hereby grant to the City of San Diego, a municipal corporation in the County of San Diego, State of California, an easement and right of way through, along and across all that certain real property situate in the City of San Diego, County of San Diego, State of California, particularly described as follows, to-wit:

The south four feet of Lot 46 in Block 197 City Heights in the City of East San Diego according to amended map thereof No. 1007, filed in the office of the County Recorder of said San Diego County Oct. 3, 1906.

TO HAVE AND TO HOLD the above granted and described right of way unto the said grantee, its successors and assigns forever, as a right of way for a sewer pipe line.

The purpose of this easement and right of way is for the construction and maintenance of a private sewer lateral inside the property lines, it being understood that the City of San Diego is not to be held liable for any damage resulting from the construction and maintenance of sewer laterals over and across this easment.

IN WITNESS WHEREOF, _____ have hereunto set their hands and seals this Thirteenth day of February 1924.

KATIE F. STEWART (SEAL)
O. H. STEWART.
E. D. MYERS (SEAL)
KATIE A. MYERS (SEAL)
DAYTON S. SIMMONS
MARIE SIMMONS

STATE OF CALIFORNIA,) ss.
COUNTY OF SAN DIEGO,)

On this 15 day of February, 1924, before me, E. P. GRIGGS, a Notary Public in and for the said County of San Diego, State of California, residing therein, duly commissioned and sworn, personally appeared Dayton S. Simmons and Marie Simmons personally known to me to be the persons whose names are subscribed to the within instrument, and they duly acknowledged to me that he executed the same.

IN WITNESS WHEREOF, I have hereunto set my hand and affixed my official seal, at my office in the County of San Diego, the day and year in this certificate first above written.

E. P. GRIGGS
Notary Public in and for the County of San Diego,
State of California.

(SEAL)

My Commission expires Jan. 17, 1925.
STATE OF CALIFORNIA,) ss.
COUNTY OF SAN DIEGO,)

On this 14th day of February, A. D., 1924, before me, Lela I. Stillman a Notary Public in and for the said County of San Diego, State of California, residing therein, duly commissioned and sworn, personally appeared Katie F. Stewart and O. H. Stewart, wife and husband, and E. D. Myers and Katie A. Myers, husband and wife personally known to me to be the persons whose names are subscribed to the within Instrument, and they duly acknowledged to me that they executed the same.

IN WITNESS WHEREOF, I have hereunto set my hand and affixed my official seal at my office in the County of San Diego the day and year in this certificate first above written.

LELA I. STILLMAN
Notary Public in and for the County of San Diego,
State of California.

(SEAL)

My Commission expires April 17, 1924.

RECORDED AT REQUEST OF City Clerk MAR 3 1924 At 50 Min. past 10 o'clock A. M.
In Book No. 1000 Page 21 of Deeds Records of San Diego County, Calif.

JOHN H. FERRY, County Recorder,
By N. C. PARSONS, Deputy.

I HEREBY CERTIFY that the above and foregoing is a full, true and correct copy of DEED from Katie F. Stewart and O. H. Stewart, wife and husband, and E. D. Myers and Katie A. Myers, husband and wife, and Dayton S. Simmons and Marie Simmons, husband and wife, to the City of San Diego, California, being Document No. 158390.

ALLEN H. WRIGHT
City Clerk of the City of San Diego, California.

By Clark M. Foote Jr Deputy.

D E E D.

I, Edith P. Johnson, a widow, FOR AND IN CONSIDERATION of the benefits to accrue by the location, construction and maintenance of a sewer line through and across the property herein described, and in consideration of the sum of One Dollar (\$1.00) to me in hand paid, the receipt whereof is hereby acknowledged, do hereby grant to the City of San Diego, a municipal corporation in the County of San Diego, State of California, an easement and right of way through, along and across all that certain real property situate in the City of San Diego, County of San Diego, State of California, particularly described as follows, to-wit:

Lots 22 and 23, Block 192, City Heights, according to Amended Map thereof No. 1007, filed in the Office of the County Recorder of San Diego County, California.

TO HAVE AND TO HOLD the above granted and described right of way unto the said grantee, its successors and assigns forever, as a right of way for a sewer pipe line.

The purpose of this easement and right of way is for the construction and maintenance of a private sewer lateral inside the property lines, it being understood that the City of San Diego is not to be held liable for any damage resulting from the construction and maintenance of sewer laterals over and across this easement.

IN WITNESS WHEREOF, I have hereunto set my hand and seal this 19th day of February, 1924.

EDITH P. JOHNSON (SEAL)

STATE OF CALIFORNIA,) ss.
COUNTY OF SANDIEGO,)

On this 19th day of February, 1924, before me, E. H. BROOKS, a Notary Public in and for the said County of San Diego, State of California, residing therein, duly commissioned and sworn, personally appeared Edith P. Johnson personally known to me to be the person whose name is subscribed to the within instrument, and she duly acknowledged to me that she executed the same.

IN WITNESS WHEREOF, I have hereunto set my hand and affixed my official seal, at my office in the County of San Diego, the day and year in this certificate first above written.

(SEAL)

E. H. BROOKS
Notary Public in and for the County of San Diego,
State of California.

My Commission expires May 28, 1926.

RECORDED AT REQUEST OF City Clerk MAR 3 1924 At 50 Min. past 10 o'clock A. M.
In Book No. 993 Page 107 of Deeds Records of San Diego County, Calif.

JOHN H. FERRY, County Recorder,
By N. C. PARSONS, Deputy.

I HEREBY CERTIFY that the above and foregoing is a full, true and correct copy of DEED from Edith P. Johnson, a widow, to the City of San Diego, California, being Document No. 158391.

ALLEN H. WRIGHT
City Clerk of the City of San Diego, California.

By Clark M. Foote Jr Deputy.

RIGHT OF WAY CONTRACT.

We, O. F. Lynch and M. H. Lynch, husband and wife, FOR AND IN CONSIDERATION of the benefits to accrue by the location and construction of a sewer line by the City of San Diego, California, through and across the property hereinafter described, and in consideration of the sum of One Dollar (\$1.00), to us in hand paid, the receipt whereof is hereby acknowledged, do hereby grant to the City of San Diego, a municipal corporation in the County of San Diego, State of California, an easement and right of way for the construction and maintenance of a line of sewers through, along and across all that certain real property, situate in the City of San Diego, County of San Diego, State of California, particularly described as follows, to-wit:

A portion of Lot 47, Block 190, City Heights Addition, according to the Official Map thereof filed in the Office of the County Recorder of San Diego County, California, being a right of way four feet in width, two feet on each side of the following described center line:

Beginning at a point on the east line of said lot 47, distant four feet north from the south line of said lot 47; thence west on a line parallel to and distant four feet north from the south line of said Lot 47 to the west line of said Lot 47.

TO HAVE AND TO HOLD the above granted and described right of way unto the said City of San Diego, its successors and assigns forever, as a right of way for a sewer pipe line.

IN WITNESS WHEREOF we have hereunto set our hands and seals this _____ day of _____ 192__.

O. F. LYNCH (SEAL)
MARJORIE H. LYNCH (SEAL)

STATE OF CALIFORNIA,) ss.
COUNTY OF SAN DIEGO,)

On this 20th day of February 1924, before me, E. H. Brooks, a Notary Public in and for the said County of San Diego, State of California, residing therein, duly commissioned and sworn, personally appeared O. F. Lynch and M. H. Lynch personally known to me to be the persons whose names are subscribed to the within instrument, and they duly acknowledged to me that they executed the same.

IN WITNESS WHEREOF, I have hereunto set my hand and affixed my official seal, at my office in the County of San Diego, the day and year in this certificate first above written.

E. H. BROOKS
Notary Public in and for the County of San Diego,
State of California.

(SEAL)

My Commission expires May 28, 1926.

RECORDED AT REQUEST OF City Clerk MAR 3 1924 At 50 Min. past 10 o'clock A. M. In Book No. 993 Page 108 of Deeds Records of San Diego County, Calif.

JOHN H. FERRY, County Recorder,
By N. C. PARSONS, Deputy.

I HEREBY CERTIFY that the above and foregoing is a full, true and correct copy of RIGHT OF WAY CONTRACT from O. F. Lynch and M. H. Lynch, husband and wife, to the City of San Diego, California, being Document No. 158392.

ALLEN H. WRIGHT
City Clerk of the City of San Diego, California.

By Clark M. Foote Jr. Deputy.

DEED.

I, Grace Rood Rueda, a single woman, FOR AND IN CONSIDERATION of the benefits to accrue by the location, construction and maintenance of a sewer line through and across the property herein described, and in consideration of the sum of One Dollar (\$1.00) to me in hand paid, the receipt whereof is hereby acknowledged, do hereby grant to the City of San Diego, a municipal corporation in the County of San Diego, State of California, an easement and right of way through, along and across all that certain real property situate in the City of San Diego, County of San Diego, State of California, particularly described as follows, to-wit:

Lots G and H, Block 248, Horton's Addition, according to the Official Map thereof filed in the Office of the County Recorder of San Diego County, California.

TO HAVE AND TO HOLD the above granted and described right of way unto the said grantee, its successors and assigns forever, as a right of way for a sewer pipe line.

The purpose of this easement and right of way is for the construction and maintenance of a private sewer lateral inside the property lines, it being understood that the City of San Diego is not to be held liable for any damage resulting from the construction and maintenance of sewer laterals over and across this easement.

IN WITNESS WHEREOF, I have hereunto set my hand and seal this 19th day of February, 1924.

GRACE ROOD RUEBA (SEAL)

STATE OF CALIFORNIA,) ss.
COUNTY OF SAN DIEGO,)

On this 19th day of February 1924, before me, E. H. Brooks, a Notary Public in and for the said County of San Diego, State of California, residing therein, duly commissioned and sworn, personally appeared Grace Rood Rueda personally known to me to be the person whose name is subscribed to the within instrument, and she duly acknowledged to me that she executed the same.

IN WITNESS WHEREOF, I have hereunto set my hand and affixed my official seal, at my office in the County of San Diego, the day and year in this certificate first above written.

E. H. BROOKS
Notary Public in and for the County of San Diego,
State of California.

(SEAL)

My Commission expires May 28, 1926.

RECORDED AT REQUEST OF City Clerk MAR 3 1924 At 50 Min. past 10 o'clock A. M. In Book No. 1000 Page 20 of Deeds Records of San Diego County, Calif.

JOHN H. FERRY, County Recorder,
By N. C. PARSONS, Deputy.

I HEREBY CERTIFY that the above and foregoing is a full, true and correct copy of DEED from Grace Rood Rueda, a single woman, to the City of San Diego, California, being Document No. 158393.

ALLEN H. WRIGHT
City Clerk of the City of San Diego, California.

By Clark M. Foote Jr. Deputy.

D E E D.

We, Harry L. and Lula L. Medearis, husband and wife, FOR AND IN CONSIDERATION of the benefits to accrue by the location, construction and maintenance of a sewer line through and across the property herein described, and in consideration of the sum of One Dollar; (\$1.00) to us in hand paid, the receipt whereof is hereby acknowledged, do hereby grant to the City of San Diego, a municipal corporation in the County of San Diego, State of California, an easement and right of way through, along and across all that certain real property situate in the City of San Diego, County of San Diego, State of California, particularly described as follows, to-wit:

Lots 21, 22, and 23, Block 3, Teralta, according to Map thereof filed in the Office of the County Recorder of San Diego County, California.

TO HAVE AND TO HOLD the above granted and described right of way unto the said grantee, its successors and assigns forever, as a right of way for a sewer pipe line.

The purpose of this easement and right of way is for the construction and maintenance of a private sewer lateral inside the property lines, it being understood that the City of San Diego is not to be held liable for any damage resulting from the construction and maintenance of sewer laterals over and across this easement.

IN WITNESS WHEREOF, we have hereunto set our hands and seals this 18th day of February 1924.

HARRY L. MEDEARIS (SEAL)
LULA L. MEDEARIS (SEAL)

STATE OF CALIFORNIA,) ss.
COUNTY OF SAN DIEGO,)

On this 18th day of February 1924, before me, E. H. Brooks a Notary Public in and for the said County of San Diego, State of California, residing therein, duly commissioned and sworn, personally appeared Harry L. Medearis and Lula L. Medearis, personally known to me to be the persons whose names are subscribed to the within instrument, and they duly acknowledged to me that they executed the same.

IN WITNESS WHEREOF, I have hereunto set my hand and affixed my official seal, at my office in the County of San Diego, the day and year in this certificate first above written.

E. H. BROOKS,

Notary Public in and for the County of San Diego,
State of California.

(SEAL)

My Commission expires May 27, 1926.

RECORDED AT REQUEST OF City Clerk MAR 3 1924 At 50 Min. past 10 o'clock A. M.
In Book No. 993 Page 110 of Deeds. Records of San Diego County, Calif.

JOHN H. FERRY, County Recorder,
By N. C. PARSONS, Deputy.

I HEREBY CERTIFY that the above and foregoing is a full, true and correct copy of DEED from Harry L. Medearis and Lula L. Medearis, to the City of San Diego, California, being Document No. 158394.

ALLEN H. WRIGHT

City Clerk of the City of San Diego, California.

By Clark M. Foote Jr Deputy.

D E E D.

The MISSION BEACH COMPANY, a corporation, of San Diego, California, does hereby grant to The City of San Diego, a Municipal Corporation, in the County of San Diego, California, all that real property situated in the City of San Diego, California, described as follows:-

A strip of land 16.83 feet wide, extending 8.415 feet on each side of a center line hereinafter described as follows:

Beginning at a point on the southerly line of Ventura Place 22.30 feet easterly from the intersection of said southerly line of Ventura Place with the center line of Mission Boulevard; thence southerly along a curve to the right (from a tangent which bears south 6° 32' 44" east), with a radius of 5751.90 feet, through an angle of 0° 47' 08" a distance of 78.86 feet to a point; thence southeasterly along a reverse curve to the left with a radius of 161.71 feet, through an angle of 34° 31' 58" a distance of 97.46 feet to a point; thence southeasterly along a reverse curve to the right with a radius of 340 feet, thru an angle of 37° 29' 34", a distance of 222.49 feet to a point; thence south 2° 48' east along a tangent to the last mentioned curve a distance of 816 feet to a point; thence southwesterly along a curve (to which the last mentioned course is tangent), to the right, with a radius of 340 feet through an angle of 37° 55' 30", a distance of 225.05 feet to a point; thence southwesterly along a reverse curve to the left with a radius of 160.45 feet through an angle of 34° 13' 30", a distance of 95.84 feet to a point; thence southerly along a reverse curve to the right with a radius of 4606 feet, through an angle of 0° 58' 38", a distance of 78.56 feet to a point on the northerly line of San Fernando Place 22.33 feet easterly from the intersection of the center line of Mission Boulevard with said northerly line of San Fernando Place.

Also, a strip of land 16.83 feet wide, extending 8.415 feet on each side of a center line hereinafter described as follows:

Beginning at a point on the southerly line of Ventura Place, 22.30 feet westerly from the intersection of the center line of Mission Boulevard with the said southerly line of Ventura Place; thence southerly along a curve to the right (from a tangent which bears south 6° 34' 29" east) with a radius of 5707.40 feet, through an angle of 0° 48' 53" a distance of 81.16 feet to a point; thence southwesterly along a compound curve to the right with a radius of 167.33 feet; through an angle of 37° 17' 11", a distance of 108.89 feet to a point; thence southwesterly along a reverse curve, to the left with a radius of 340 feet, through an angle of 34° 19' 35", a distance of 203.70 feet to a point; thence south 2° 48' east along a tangent to the last mentioned curve, a distance of 816 feet to a point; thence southeasterly along a curve (to which the last mentioned course is tangent) to the left with a radius of 340 feet, through an angle of 33° 57' 40", a distance of 201.53 feet to a point; thence southeasterly along a reverse curve to the right with a radius of 167.58 feet, through an angle of 37° 39' 40", a distance of 110.15 feet to a point; thence southerly along a compound curve to the right, with a radius of 4561.5 feet, through an angle of 1° 01' 23", a distance of 81.45 feet, to a point on the northerly line of San Fernando Place 22.33 feet westerly from the intersection of the center line of Mission Boulevard with said northerly line of San Fernando Place.

TO HAVE and to HOLD the above granted and described premises unto the said grantee and its successors, so long as said parcels of land are used as public thoroughfares.

WITNESS, the corporate name and seal of the grantor on this 30th day of January, 1924.

Mission Beach Company, a corporation.

By CLAUS SPRECKELS, President.

Attest: J. FRED TRAGGARDH, Secretary. (SEAL)

State of California,
County of San Diego, ss.

On this 30 day of January, 1924, before me Fred G. Whitehead, a Notary Public in and for the County of San Diego, State of California, personally appeared Claus Spreckels known to me to be the President, and J. Fred Traggardh known to me to be the Secretary, of the corporation that executed the within instrument, and known to me to be the persons who executed the within instrument on behalf of said corporation, and they acknowledged to me that they executed the said instrument and that such corporation executed the same.

In Witness Whereof, I have hereunto set my hand and affixed my official seal, at my office in said County, on the day and year in this certificate first above written.

FRED. G. WHITEHEAD

Notary Public in and for the County of San Diego,
State of California.

(SEAL)

RECORDED AT REQUEST OF City Clerk MAR 6 1924 At 45 Min. past 9 o'clock A. M. In Book No. 999 Page 64 of Deeds Records of San Diego County, Calif.

JOHN H. FERRY, County Recorder,
By N. C. PARSONS, Deputy.

I HEREBY CERTIFY that the above and foregoing is a full, true and correct copy of DEED from The Mission Beach Company, a corporation, to the City of San Diego, California, being Document No. 158440.

ALLEN H. WRIGHT

City Clerk of the City of San Diego, California.

By Clark M. Foote Jr Deputy.

D E E D.

The Mission Beach Company, a corporation, and the San Diego Electric Railway Company, a corporation, each hereby grants unto The City of San Diego, a municipal corporation in the County of San Diego, State of California, the right and easement to construct, maintain, operate and lay, with all necessary ingress, egress and regress, in and upon the center twenty-seven feet and eight inches of Mission Boulevard throughout the entire length of said Boulevard, in Mission Beach, according to the official map of said Mission Beach filed in the office of the County Recorder of the County of San Diego, California, on December 14, 1914, and numbered 1651, the main water pipe now located in said Boulevard, as well as all necessary additional pipes and conduits for water, sewer, or drainage.

Witness the names of said grantors and corporate seals on this 30th day of January, 1924.

Mission Beach Company, a corporation,

By CLAUS SPRECKELS

President.

Attest: J. FRED TRAGGARDH

Secretary.

SAN DIEGO ELECTRIC RAILWAY COMPANY, a corporation,

By CLAUS SPRECKELS

Vice-President.

Attest: FRED G. WHITEHEAD

Secretary.

State of California,
County of San Diego, ss.

On this 30th day of January, 1924, before me, M. M. Widenor, a Notary Public in and for the County of San Diego, State of California, personally appeared Claus Spreckels, known to me to be the President of the Mission Beach Company, a corporation, and J. Fred Traggardh, known to me to be the secretary of the Mission Beach Company, a corporation, one of the corporations which executed the within instrument; and also personally appeared Claus Spreckels, known to me to be the Vice-President of the San Diego Electric Railway Company, a corporation, and Fred G. Whitehead, known to me to be the Secretary of the San Diego Electric Railway Company, a corporation, one of the corporations which executed the within instrument, and each known to me respectively to be the persons who executed the within instrument on behalf of said corporations, and they acknowledged to me that each said corporations executed the same.

In Witness Whereof, I have hereunto set my hand and official seal at my office in said county, the day and year in this certificate first above written.

M. M. WIDENOR

Notary Public in and for the County of San Diego,
State of California.

(SEAL)

RECORDED AT REQUEST OF City Clerk MAR 6 1924 At 45 Min. past 9 o'clock A. M. In Book No. 999 Page 62 of Deeds Records of San Diego County, Calif.

JOHN H. FERRY, County Recorder,
By N. C. PARSONS, Deputy.

RECORDED AT REQUEST OF City Clerk MAR 6 1924 At 45 Min. past 9 o'clock In Book No. 999 Page 62 of Deeds Records of San Diego County, Calif.

JOHN H. FERRY, County Recorder,
By N. C. PARSONS, Deputy.

I HEREBY CERTIFY that the above and foregoing is a full, true and correct copy of DEED from The Mission Beach Company, a corporation, and the San Diego Electric Railway Company, a corporation, being Document No. 158441.

ALLEN H. WRIGHT

City Clerk of the City of San Diego, California.

By Clark M. Foote Jr Deputy.

D E E D.

We, C. S. Colquhoun and Annie Amelia Colquhoun, husband and wife and G. E. McLean and Mary Catherine McLean, husband and wife, FOR AND IN CONSIDERATION of the benefits to accrue by the location, construction and maintenance of a sewer line through and across the property herein described, and in consideration of the sum of One Dollar (\$1.00) to us in hand paid, the receipt whereof is hereby acknowledged, do hereby grant to the City of San Diego, a municipal corporation in the County of San Diego, State of California, an easement and right of way through, along and across all that certain real property situate in the City of San Diego, County of San Diego, State of California, particularly described as follows, to-wit:

The North 45 feet of Lots 19 and 20, Block 78m University Heights, according to Map thereof filed in Lis Pendens Book 8, at page 36 et seq., records of the County of San Diego County, California.

TO HAVE AND TO HOLD the above granted and described right of way unto the said grantee, its successors and assigns forever, as a right of way for a sewer pipe line.

The purpose of this easement and right of way is for the construction and maintenance of a private sewer lateral inside the property lines, it being understood that the City of San Diego is not to be held liable for any damage resulting from the construction and maintenance of sewer laterals over and across this easement.

IN WITNESS WHEREOF, we have hereunto set our hands and seals this 27 day of February 1924.

C. S. COLQUHOUN
ANNIE AMELIA COLQUHOUN (SEAL)
G. E. MC LEAN (SEAL)
MARY CATHERINE MC LEAN (SEAL)

STATE OF CALIFORNIA,) ss.
COUNTY OF SAN DIEGO,)

On this 27th day of February, 1924, before me, A. T. Crane a Notary Public in and for the said County of San Diego, State of California, residing therein, duly commissioned and sworn personally appeared C. S. Colquhoun, Annie Amelia Colquhoun, Mary Catherine Mc Lean and G. E. Mc Lean personally known to me to be the persons whose names are subscribed to the within instrument, and they duly acknowledged to me that they executed the same.

IN WITNESS WHEREOF, I have hereunto set my hand and affixed my official seal, at my office in the County of San Diego, the day and year in this certificate first above written.

A. T. CRANE
Notary Public in and for the County of San Diego,
State of California.

(SEAL)

RECORDED AT REQUEST OF City Clerk MAR 6 1924 At 45 Min. past 9 o'clock A. M.
In Book No. 999 Page 61 of Deeds Records of San Diego County, Calif.

JOHN H. FERRY, County Recorder,
By N. C. PARSONS, Deputy.

I HEREBY CERTIFY that the above and foregoing is a full, true and correct copy of DEED from C. S. Colquhoun and Annie Amelia Colquhoun, husband and wife, and G. E. McLean and Mary Catherine McLean, husband and wife, to the City of San Diego, California, being Document No. 158567.

ALLEN H. WRIGHT
City Clerk of the City of San Diego, California.

By Clark M. Foote Jr Deputy.

G R A N T D E E D.

Nellie Winifred Hill, an unmarried woman, of Escondido, California, For and in consideration of the sum of --TEN-- DOLLARS, Does Hereby Grant to the City of San Diego, a municipality, in the County of San Diego, State of California, ALL THAT REAL PROPERTY situated in the City of San Diego, County of San Diego, State of California, bounded and described as follows:

Lot Three (3) Block Forty (40), La Jolla Park, City of San Diego, County of San Diego, State of California, as per the official map thereof on file in the office of the County Recorder of said San Diego County, State of California.

TO HAVE AND TO HOLD the above granted and described premises unto the said Grantee and its assigns forever.

WITNESS my hand and seal this 14th day of December, 1923.

NELLIE WINIFRED HILL (SEAL)

(Documentary Stamp Two Dollars)
State of California,) ss.
County of San Diego,)

On this 14th day of December, 1923, before me, F. H. Thatcher a Notary Public, in and for said County and State, personally appeared Nellie Winifred Hill, an unmarried woman, known to me to be the person whose name is subscribed to the foregoing instrument, and acknowledged to me that she executed the same.

Witness my hand and Official Seal, the day and year in this certificate first above written.

F. H. THATCHER
Notary Public in and for said County and State.

(SEAL)

RECORDED AT REQUEST OF Union Title Insurance Co. (Whelan) MAR 5 1924 At 9 o'clock A. M. In Book No. 995 Page 122 of Deeds Records of San Diego County, Calif.

JOHN H. FERRY, County Recorder,
By N. C. PARSONS, Deputy.

I HEREBY CERTIFY that the above and foregoing is a full, true and correct copy of GRANT DEED from Nellie Winifred Hill, an unmarried woman, to the City of San Diego, California, being Document No. 158569.

ALLEN H. WRIGHT
City Clerk of the City of San Diego, California.

By Clark M. Foote Jr Deputy.

RIGHT OF WAY CONTRACT.

I, Lawrence H. Boyd, a single man, for and in consideration of the benefits to accrue by the location and construction of a sewer line by the City of San Diego, California, through and across the property hereinafter described, and in consideration of the sum of One Dollar (\$1.00), to me in hand paid, the receipt whereof is hereby acknowledged, do hereby grant to the City of San Diego, a municipal corporation in the County of San Diego, State of California, an easement and right of way for the construction and maintenance of a line of sewers through, along and across all that certain real property, situate in the City of San Diego, County of San Diego, State of California, particularly described as follows, to-wit:

The North four feet of Lot 4, Block 57, University Heights, according to Amended Map thereof made by G. A. d'Hemecourt, filed in Lis Pendens Book 8, at page 36, et seq., records of the Office of the County Recorder of San Diego County, California.

TO HAVE AND TO HOLD the above granted and described right of way unto the said City of San Diego, its successors and assigns forever, as a right of way for a sewer pipe line.

IN WITNESS WHEREOF I have hereunto set my hand and seal this 21st day of February, 1924.

LAWRENCE H. BOYD (SEAL)

STATE OF CALIFORNIA,) ss.
COUNTY OF SAN DIEGO,)

On this 21st day of February, 1924, before me, E. H. Brooks, a Notary Public in and for the said County of San Diego, State of California, residing therein, duly commissioned and sworn, personally appeared Lawrence H. Boyd, personally known to me to be the person whose name is subscribed to the within instrument, and he duly acknowledged to me that he executed the same.

IN WITNESS WHEREOF, I have hereunto set my hand and affixed my official seal, at my office in the County of San Diego, the day and year in this certificate first above written.

E. H. BROOKS

Notary Public in and for the County of San Diego,
State of California.

(SEAL)

My Commission expires May 28th, 1926.

RECORDED AT REQUEST OF City Clerk MAR 6 1924 At 45 Min. past 9 o'clock A. M. In Book No. 999 Page 70 of Deeds Records of San Diego County, Calif.

JOHN H. FERRY, County Recorder
By N. C. PARSONS, Deputy.

I HEREBY CERTIFY that the above and foregoing is a full, true and correct copy of RIGHT OF WAY CONTRACT from Lawrence H. Boyd, a single man, to the City of San Diego, California, being Document No. 158570.

ALLEN H. WRIGHT

City Clerk of the City of San Diego, California.

By

Clark M. Foote Jr

Deputy.

DEED.

We, Lillian W. Connet and Orthy M. Connet, husband and wife, FOR AND IN CONSIDERATION of the benefits to accrue by the location, construction and maintenance of a sewer line through and across the property herein described, and in consideration of the sum of One Dollar (\$1.00) to us in hand paid, the receipt whereof is hereby acknowledged, do hereby grant to the City of San Diego, a municipal corporation in the County of San Diego, State of California, an easement and right of way through, along and across all that certain real property situate in the City of San Diego, County of San Diego, State of California, particularly described as follows, to-wit:

Lots 23 and 24, Block 67, City Heights, according to Map thereof No. 1007, filed in the Office of the County Recorder of San Diego County, California.

TO HAVE AND TO HOLD the above granted and described right of way unto the said grantee, its successors and assigns forever, as a right of way for a sewer pipe line.

The purpose of this easement and right of way is for the construction and maintenance of a private sewer lateral inside the property lines, it being understood that the City of San Diego is not to be held liable for any damage resulting from the construction and maintenance of sewer laterals over and across this easement.

IN WITNESS WHEREOF, we have hereunto set our hands and seals this 28th day of February, 1924.

LILLIAN W. CONNET (SEAL)
ORTHY M. CONNET (SEAL)

STATE OF CALIFORNIA,) ss.
COUNTY OF SAN DIEGO,)

On this 28th day of February, 1924, before me, E. H. Brooks a Notary Public in and for the said County of San Diego, State of California, residing therein, duly commissioned and sworn, personally appeared Lillian W. Connet and Orthy M. Connet, personally known to me to be the persons whose names are subscribed to the within instrument, and they duly acknowledged to me that they executed the same.

IN WITNESS WHEREOF, I have hereunto set my hand and affixed my official seal, at my office in the County of San Diego, the day and year in this certificate first above written.

E. H. BROOKS

Notary Public in and for the County of San Diego,
State of California.

(SEAL)

My Commission expires May 28th, 1926.

RECORDED AT REQUEST OF City Clerk MAR 6 1924 At 45 Min. past 9 o'clock A. M. In Book No. 999 Page 71 of Deeds Records of San Diego County, Calif.

JOHN H. FERRY, County Recorder,
By N. C. PARSONS, Deputy.

I HEREBY CERTIFY that the above and foregoing is a full, true and correct copy of DEED from Lillian W. Connet and Orthy M. Connet, wife and husband, to the City of San Diego, California, being Document No. 158571.

ALLEN H. WRIGHT

City Clerk of the City of San Diego, California.

By

Clark M. Foote Jr

Deputy.

RIGHT OF WAY CONTRACT.

I, Thomas Hamilton, an unmarried man, FOR AND IN CONSIDERATION of the benefits to accrue by the location and construction of a drain pipe by the City of San Diego, California, through and across the property hereinafter described, and in consideration of the sum of One Dollar (\$1.00), to me in hand paid, the receipt whereof is hereby acknowledged, do hereby grant to the City of San Diego, a municipal corporation in the County of San Diego, State of California, an easement and right of way for the construction and maintenance of a drain pipe through, along and across all that certain real property, situate in the City of San Diego, County of San Diego, State of California, particularly described as follows, to-wit:

Beginning at a point on the west line of Lot 1, Block 140, La Playa; thence southeasterly making an angle of 53 degrees 15 minutes with the west line of said lot 1, a distance of 5 feet to a point; Said easement and right of way being 3 feet in width, 1 1/2 feet on each side of the above described center line, being a portion of Lot 1, Block 140, La Playa, according to the Official Map thereof filed in the Office of the County Recorder of San Diego County, California.

TO HAVE AND TO HOLD the above granted and described right of way unto the said City of San Diego, its successors and assigns forever, as a right of way for a drain pipe.

IN WITNESS WHEREOF I have hereunto set my hand and seal this 6th day of March, 1924.

THOMAS HAMILTON (SEAL)

STATE OF CALIFORNIA,) ss.
COUNTY OF SAN DIEGO,)

On this 6th day of March, 1924, before me E. H. Brooks, a Notary Public in and for the said County of San Diego, State of California, residing therein, duly commissioned and sworn, personally appeared Thomas Hamilton, personally known to me to be the person whose name is subscribed to the within instrument, and he duly acknowledged to me that he executed the same.

IN WITNESS WHEREOF, I have hereunto set my hand and affixed my official seal, at my office in the County of San Diego, the day and year in this certificate first above written.

E. H. BROOKS

Notary Public in and for the County of San Diego,
State of California.

(SEAL)

My Commission expires May 28, 1926.

RECORDED AT REQUEST OF City Clerk MAR 27 1924 At 50 Min. past 11 o'clock A. M.
In Book No. 993 Page 249 of Deeds Records of San Diego County, Calif.

JOHN H. FERRY, County Recorder,
By L. B. WOODARD, Deputy.

I HEREBY CERTIFY that the above and foregoing is a full, true and correct copy of RIGHT OF WAY CONTRACT from Thomas Hamilton, an unmarried man, to the City of San Diego, California, being Document No. 158732.

ALLEN H. WRIGHT

City Clerk of the City of San Diego, California.

By Clark M. Foote Jr Deputy.

RIGHT OF WAY CONTRACT.

We, Sylvester Kipp and Belinda A. Kipp, husband and wife, FOR AND IN CONSIDERATION of the benefits to accrue by the location and construction of a drain pipe by the City of San Diego, California, through and across the property hereinafter described, and in consideration of the sum of One Dollar (\$1.00), to us in hand paid, the receipt whereof is hereby acknowledged, do hereby grant to the City of San Diego, a municipal corporation in the County of San Diego, State of California, an easement and right of way for the construction and maintenance of a drain pipe and head wall upon, through, along and across all that certain real property, situate in the City of San Diego, County of San Diego, State of California, particularly described as follows, to-wit:

A portion of Lots 23 and 24, Block 10, Frary Heights, according to Map thereof No. 940, filed in the Office of the County Recorder of San Diego County, California, said easement and right of way being six feet in width, three feet on each side of the following described center line: (Documentary Stamp Fifty Cents)

Beginning at a point on the south line of Redwood Street, distant 6.50 feet east from the east line of 31st Street; thence southeasterly on a straight line making an angle of 66 degrees 15 minutes with the south line of Redwood Street, a distance of 60 feet to a point.

TO HAVE AND TO HOLD the above granted and described right of way unto the said City of San Diego, its successors and assigns forever as a right of way for a drain pipe together with the right to construct headwall.

IN WITNESS WHEREOF we have hereunto set our hands and seals this 6th day of March, 1924.

SYLVESTER KIPP (SEAL)
BELINDA A. KIPP (SEAL)

STATE OF CALIFORNIA,) ss.
COUNTY OF SAN DIEGO,)

On this 6th day of March 1924, before me, Frank F. Faust a Notary Public in and for the said County of San Diego, State of California, residing therein, duly commissioned and sworn, personally appeared Sylvester Kipp and Belinda A. Kipp, his wife, personally known to me to be the persons whose names are subscribed to the within instrument, and they duly acknowledged to me that they executed the same.

IN WITNESS WHEREOF, I have hereunto set my hand and affixed my official seal, at my office in the County of San Diego, the day and year in this certificate first above written.

FRANK F. FAUST

Notary Public in and for the County of San Diego,
State of California.

(SEAL) RECORDED AT REQUEST OF City Clerk MAR 27 1924 at 50 Min. past 11 o'clock A. M.
In Book No. 993 Page 251 of Deeds Records of San Diego County, Calif. JOHN H. FERRY,
County Recorder, By L. B. WOODARD Deputy.

I HEREBY CERTIFY that the above and foregoing is a full, true and correct copy of RIGHT OF WAY CONTRACT from Sylvester Kipp, and Belinda A. Kipp, husband and wife, to the City of San Diego, California, being Document No. 158733.

ALLEN H. WRIGHT

City Clerk of the City of San Diego, California,

By Clark M. Foote Jr Deputy.

RIGHT OF WAY CONTRACT.

R. L. Starrett and Ruby D. Starrett, husband and wife, FOR AND IN CONSIDERATION of the benefits to accrue by the location and construction of a sewer line by the City of San Diego, California, through and across the property hereinafter described, and in consideration of the sum of One Dollar (\$1.00), to us in hand paid, the receipt whereof is hereby acknowledged, do hereby grant to the City of San Diego, a municipal corporation in the County of San Diego, State of California, an easement and right of way for the construction and maintenance of a line of sewers through, along and across all that certain real property, situate in the City of San Diego, County of San Diego, State of California, particularly described as follows, to-wit:

The North four feet of the West 40 feet of Lot 26, Block 58, University Heights, according to Amended Map thereof made by G. A. d'Hemecourt and filed in the Office of the County Recorder of San Diego County, California.

TO HAVE AND TO HOLD the above granted and described right of way unto the said City of San Diego, its successors and assigns forever, as a right of way for a sewer pipe line.

IN WITNESS WHEREOF we have hereunto set our hands and seals this 29th day of February, 1924.

R. L. STARRETT (SEAL)
RUBY L. STARRETT (SEAL)

STATE OF CALIFORNIA,) ss.
COUNTY OF SAN DIEGO,)

On this 29th day of February, 1924, before me, Thos. B. Getz a Notary Public in and for the said County of San Diego, State of California, residing therein, duly commissioned and sworn, personally appeared R. L. Starrett and Ruby D. Starrett, husband & wife personally known to me to be the persons whose names are subscribed to the within instrument, and he duly acknowledged to me that he executed the same.

IN WITNESS WHEREOF, I have hereunto set my hand and affixed my official seal, at my office in the County of San Diego, the day and year in this certificate first above written.

THOS. B. GETZ
Notary Public in and for the County of San Diego,
State of California.

(SEAL)

My Commission expires Jan 8, 1927.

RECORDED AT REQUEST OF City Clerk MAR 27 1924 At 50 Min. past 11 o'clock A. M.
In Book No. 982 Page 133 of Deeds Records of San Diego County, Calif.

JOHN H. FERRY, County Recorder,
By N. C. PARSONS, Deputy.

I HEREBY CERTIFY that the above and foregoing is a full, true and correct copy of RIGHT OF WAY CONTRACT from R. L. Starrett and Ruby L. Starrett, husband and wife, to the City of San Diego, California, being Document No. 158780.

ALLEN H. WRIGHT
City Clerk of the City of San Diego, California.

By Clark M. Foote Jr Deputy.

RIGHT OF WAY CONTRACT.

I, Ada Emma C. Weber, a single woman, FOR AND IN CONSIDERATION of the benefits to accrue by the location and construction of a sewer line by the City of San Diego, California, through and across the property hereinafter described, and in consideration of the sum of One Dollar (\$1.00), to me in hand paid, the receipt whereof is hereby acknowledged, do hereby grant to the City of San Diego, a municipal corporation in the County of San Diego, State of California, an easement and right of way for the construction and maintenance of a line of sewers through, along and across all that certain real property, situate in the City of San Diego, County of San Diego, State of California, particularly described as follows, to-wit:

A portion of Lot 22, Block 60, City Heights, according to the official map thereof filed in the Office of the County Recorder of San Diego County, California, being the South 10 feet of the East 75 feet of said Lot 22.

TO HAVE AND TO HOLD the above granted and described right of way unto the said City of San Diego, its successors and assigns forever, as a right of way for a sewer pipe line.

IN WITNESS WHEREOF I have hereunto set my hand and seal this 5th day of March, 1924.

ADA EMMA C. WEBER (SEAL)

STATE OF CALIFORNIA,) ss.
COUNTY OF SAN DIEGO,)

On this 5th day of March, 1924, before me, E. H. Brooks, a Notary Public in and for the said County of San Diego, State of California, residing therein, duly commissioned and sworn, personally appeared Ada Emma C. Weber, personally known to me to be the person whose name is subscribed to the within instrument, and she duly acknowledged to me that she executed the same.

IN WITNESS WHEREOF, I have hereunto set my hand and affixed my official seal, at my office in the County of San Diego, the day and year in this certificate first above written.

E. H. BROOKS
Notary Public in and for the County of San Diego,
State of California.

(SEAL)

My Commission expires May 28th, 1926.

RECORDED AT REQUEST OF City Clerk MAR 27 1924 At 50 Min. past 11 o'clock A. M. In Book No. 982 Page 136 of Deeds Records of San Diego County, Calif.

JOHN H. FERRY, County Recorder,
By N. C. PARSONS, Deputy.

I HEREBY CERTIFY that the above and foregoing is a full, true and correct copy of RIGHT OF WAY CONTRACT from Ada Emma C. Weber, a single woman, to the City of San Diego, California, being Document No. 158781.

ALLEN H. WRIGHT
City Clerk of the City of San Diego, California.

By Clark M. Foote Jr Deputy

D E E D.

Edwin L. Smith and Cecilia A. Smith, husband and wife and Greta S. Steventon, as joint tenants, FOR AND IN CONSIDERATION of the benefits to accrue by the location, construction and maintenance of a sewer line through and across the property herein described, and in consideration of the sum of One Dollar (\$1.00) to us in hand paid, the receipt whereof is hereby acknowledged, do hereby grant to the City of San Diego, a municipal corporation in the County of San Diego, State of California, an easement and right of way through, along and across all that certain real property situate in the City of San Diego, County of San Diego, State of California, particularly described as follows, to-wit:

The North 50 feet of Lots 23 and 24, Block 8, Watkins & Biddle's Addition, according to Official Map thereof filed in the Office of the County Recorder of San Diego County, California.

TO HAVE AND TO HOLD the above granted and described right of way unto the said grantee, its successors and assigns forever, as a right of way for a sewer pipe line.

The purpose of this easement and right of way is for the construction and maintenance of a private sewer lateral inside the property lines, it being understood that the City of San Diego is not to be held liable for any damage resulting from the construction and maintenance of sewer laterals over and across this easement.

IN WITNESS WHEREOF, we have hereunto set our hands and seals this Fourth day of March 1924.

EDWIN L. SMITH (SEAL)
CECILIA A. SMITH (SEAL)
GRETA S. STEVENTON (SEAL)

STATE OF CALIFORNIA,) ss.
COUNTY OF SAN DIEGO,)

On this Fourth day of March, 1924, before me, H. A. ROSSMAN, a Notary Public in and for the said County of San Diego, State of California, residing therein, duly commissioned and sworn, personally appeared Edwin L. Smith, Cecilia A. Smith and Greta S. Steventon, personally known to me to be the persons whose names are subscribed to the within instrument, and they duly acknowledged to me that they executed the same.

IN WITNESS WHEREOF, I have hereunto set my hand and affixed my official seal, at my office in the County of San Diego, the day and year in this certificate first above written.

H. A. ROSSMAN
Notary Public in and for the County of San Diego,
State of California.

(SEAL)

RECORDED AT REQUEST OF City Clerk MAR 27 1924 At 50 Min. past 11 o'clock A. M.
In Book No. 988 Page 329 of Deeds Records of San Diego County, Calif.

JOHN H. FERRY, County Recorder,
By N. C. PARSONS, Deputy.

I HEREBY CERTIFY that the above and foregoing is a full, true and correct copy of DEED from Edwin L. Smith and Cecilia A. Smith, husband and wife and Greta S. Steventon, as joint tenants, to the City of San Diego, California, being Document No. 158782.

ALLEN H. WRIGHT
City Clerk of the City of San Diego, California.

By Clark M. Foote Jr Deputy.

R I G H T O F W A Y C O N T R A C T.

We, J. C. Consaul & Emma Consaul, Husband and wife, FOR AND IN CONSIDERATION of the benefits to accrue by the location and construction of a sewer line by the City of San Diego, California, through and across the property hereinafter described, and in consideration of the sum of One Dollar (\$1.00), to me in hand paid, the receipt whereof is hereby acknowledged, do hereby grant to the City of San Diego, a municipal corporation in the County of San Diego, State of California, an easement and right of way for the construction and maintenance of a line of sewers through, along and across all that certain real property, situate in the City of San Diego, County of San Diego, State of California, particularly described as follows, to-wit:

East 4 feet of Lot 26, Block 5, Park Addition.

TO HAVE AND TO HOLD the above granted and described right of way unto the said City of San Diego, its successors and assigns forever, as a right of way for a sewer pipe line.

IN WITNESS WHEREOF I have hereunto set my hand and seal this 5 day of March, 1924.

J. C. CONSAUL (SEAL)
EMMA G. CONSAUL (SEAL)

STATE OF CALIFORNIA,) ss.
COUNTY OF SAN DIEGO,)

On this 5 day of March, 1924, before me, W. W. Munson, a Notary Public in and for the said County of San Diego, State of California, residing therein, duly commissioned and sworn, personally appeared J. C. Consaul personally known to me to be the person whose name is subscribed to the within instrument, and he duly acknowledged to me that he executed the same.

IN WITNESS WHEREOF, I have hereunto set my hand and affixed my official seal, at my office in the County of San Diego, the day and year in this certificate first above written.

W. W. MUNSON
Notary Public in and for the County of San Diego,
State of California.

(SEAL)

My Commission expires May 1-1926.

RECORDED AT REQUEST OF City Clerk MAR 27 1924 At 50 Min. past 11 o'clock A. M.
In Book No. 999 Page 159 of Deeds Records of San Diego County, Calif.

JOHN H. FERRY, County Recorder,
By L. B. Woodard, Deputy.

I HEREBY CERTIFY that the above and foregoing is a full, true and correct copy of RIGHT OF WAY CONTRACT from J. C. Consaul and Emma Consaul, husband and wife, to the City of San Diego, California, being Document No. 158783.

ALLEN H. WRIGHT
City Clerk of the City of San Diego, California.

By Clark M. Foote Jr Deputy

RIGHT OF WAY CONTRACT.

We, H. B. Wildy and Cora F. Wildy, husband and wife, FOR AND IN CONSIDERATION of the benefits to accrue by the location and construction of a sewer line by the City of San Diego, California, through and across the property hereinafter described, and in consideration of the sum of One Dollar (\$1.00), to us in hand paid, the receipt whereof is hereby acknowledged, do hereby grant to the City of San Diego, a municipal corporation in the County of San Diego, State of California, an easement and right of way for the construction and maintenance of a line of sewers through, along and across all that certain real property, situate in the City of San Diego, County of San Diego, State of California, particularly described as follows, to-wit:

A portion of Lot 12, Block 11, West End, according to Map thereof filed in the Office of the County Recorder of San Diego County, California, said right of way being four feet in width, two feet on each side of the following described center line:

Beginning at a point on the east line of 30th Street, distant 47 feet south from the south line of Gunn Street; thence east on a line parallel to and distant 47 feet south from the south line of Gunn Street to a point distant 63.60 feet east from the east line of 30th Street.

TO HAVE AND TO HOLD the above granted and described right of way unto the said City of San Diego, its successors and assigns forever, as a right of way for a sewer pipe line.

IN WITNESS WHEREOF we have hereunto set our hands and seals this 4th day of March, 1924.

H. B. WILDY (SEAL)
CORAF. WILDY (SEAL)

STATE OF CALIFORNIA,) ss.
COUNTY OF SAN DIEGO,)

On this 4th day of March, 1924, before me, E. H. Brooks, a Notary Public in and for the said County of San Diego, State of California, residing therein, duly commissioned and sworn, personally appeared H. B. Wildy and Cora F. Wildy personally known to me to be the persons whose names are subscribed to the within instrument, and they duly acknowledged to me that they executed the same.

IN WITNESS WHEREOF, I have hereunto set my hand and affixed my official seal, at my office in the County of San Diego, the day and year in this certificate first above written.

E. H. BROOKS,
Notary Public in and for the County of San Diego,
State of California.

(SEAL)
My Commission expires May 28th, 1926.

RECORDED AT REQUEST OF City Clerk MAR 27, 1924 At 50 Min. past 11 o'clock A. M.
In Book No. 992 Page 259 of deeds Records of San Diego County, Calif.

JOHN H. FERRY, County Recorder,
By N. C. PARSONS, Deputy.

I HEREBY CERTIFY that the above and foregoing is a full, true and correct copy of RIGHT OF WAY CONTRACT from H. B. Wildy and Cora F. Wildy, husband and wife, to the City of San Diego, California, being Document No. 158784.

ALLEN H. WRIGHT
City Clerk of the City of San Diego, California.

By Clark M. Foote Jr Deputy.

DEED.

I, Ruth D. Ely (Single woman) FOR AND IN CONSIDERATION OF the benefits to accrue by the location, construction and maintenance of a sewer line through and across the property herein described, and in consideration of the sum of One Dollar (\$1.00) to me in hand paid, the receipt whereof is hereby acknowledged, does hereby grant to the City of San Diego, a municipal corporation in the County of San Diego, State of California, an easement and right of way through, along and across all that certain real property situate in the City of San Diego, County of San Diego, State of California, particularly described as follows, to-wit:

Upon and across the West Forty (40) feet of Lots Twenty-seven (27) and Twenty-eight (28) in Block One Hundred Fifty-two (152) of University Heights, according to the amended map thereof made by G. A. d'Hemecourt in book 8, page 36 et seq; of Lis Pendens in the office of the County Recorder of San Diego County, State of California.

TO HAVE AND TO HOLD the above granted and described right of way unto the said grantee, its successors and assigns forever, as a right of way for a sewer pipe line.

The purpose of this easement and right of way is for the construction and maintenance of a private sewer lateral inside the property lines, it being understood that the City of San Diego is not to be held liable for any damage resulting from the construction and maintenance of sewer laterals over and across this easement.

IN WITNESS WHEREOF, I have hereunto set my hand and seal this 5th day of March 1924.

RUTH D. ELY (SEAL)

STATE OF CALIFORNIA,) ss.
COUNTY OF SAN DIEGO,)

On this 5th day of March A. D., 1924, before me Frank S. Whitney a Notary Public in and for the said County of San Diego, State of California, residing therein, duly commissioned and sworn, personally appeared Ruth D. Ely personally known to me to be the person whose name is subscribed to the within Instrument, and he duly acknowledged to me that she executed the same.

IN WITNESS WHEREOF, I have hereunto set my hands and affixed my official seal at my office in the County of San Diego, the day and year in this certificate first above written.

FRANK S. WHITNEY
Notary Public in and for the County of San Diego,
State of California.

(SEAL)
My Commission Expires, Aug. 1, 1926.

RECORDED AT REQUEST OF City Clerk MAR 27 1924 At 50 Min. past 11 o'clock A. M. In Book No. 993 Page 248 of Deeds Records of San Diego County, Calif.

JOHN H. FERRY, County Recorder,
By L. B. WOODARD, Deputy.

I HEREBY CERTIFY that the above and foregoing is a full, true and correct copy of DEED from Ruth D. Ely (Single woman) to the City of San Diego, California, being Document No. 158785.

ALLEN H. WRIGHT
City Clerk of the City of San Diego, California.

By Clark M. Foote Jr Deputy.

D E E D.

I, Robert A. Smith, a widower, FOR AND IN CONSIDERATION of the benefits to accrue by the location, construction and maintenance of a sewer line through and across the property herein described, and in consideration of the sum of One Dollar (\$1.00) to me in hand paid, the receipt whereof is hereby acknowledged, do hereby grant to the City of San Diego, a municipal corporation in the County of San Diego, State of California, an easement and right of way through, along and across all that certain real property situate in the City of San Diego, County of San Diego, State of California, particularly described as follows, to-wit:

Lot G, Block 354, Horton's Addition, according to Map thereof filed in the Office of the County Recorder of San Diego County, California.

TO HAVE AND TO HOLD the above granted and described right of way unto the said grantee, its successors and assigns forever, as a right of way for a sewer pipe line.

The purpose of this easement and right of way is for the construction and maintenance of a private sewer lateral inside the property lines, it being understood that the City of San Diego is not to be held liable for any damage resulting from the construction and maintenance of sewer laterals over and across this easement.

IN WITNESS WHEREOF, I have hereunto set my hand and seal this 6th day of March, 1924.

ROBERT A. SMITH (SEAL)

STATE OF CALIFORNIA,) ss.
COUNTY OF SAN DIEGO,)

On this 6th day of March, 1924, before me, E. H. Brooks, a Notary Public in and for the said County of San Diego, State of California, residing therein, duly commissioned and sworn, personally appeared Robert A. Smith, personally known to me to be the person whose name is subscribed to the within instrument, and he duly acknowledged to me that he executed the same.

IN WITNESS WHEREOF, I have hereunto set my hand and affixed my official seal, at my office in the County of San Diego, the day and year in this certificate first above written.

E. H. BROOKS,
Notary Public in and for the County of San Diego,
State of California.

(SEAL)

My Commission expires May 28th, 1926.

RECORDED AT REQUEST OF City Clerk MAR 27 1924 At 50 Min. past 11 o'clock A. M.
In Book No. 988 Page 330 of Deeds Records of San Diego County, Calif.

JOHN H. FERRY, County Recorder,
By N. C. PARSONS, Deputy.

I HEREBY CERTIFY that the above and foregoing is a full, true and correct copy of DEED from Robert A. Smith, a widower, to the City of San Diego, California, being Document No. 158786.

ALLEN H. WRIGHT
City Clerk of the City of San Diego, California.

By Clark M. Foote Jr Deputy.

RIGHT OF WAY CONTRACT.

We, J. F. Pribnow and E. J. Pribnow, husband and wife, FOR AND IN CONSIDERATION of the benefits to accrue by the location and construction of a sewer line by the City of San Diego, California, through and across the property hereinafter described, and in consideration of the sum of One Dollar (\$1.00), to us in hand paid, the receipt whereof is hereby acknowledged, do hereby grant to the City of San Diego, a municipal corporation in the County of San Diego, State of California, an easement and right of way for the construction and maintenance of a line of sewers through, along and across all that certain real property, situate in the City of San Diego, County of San Diego, State of California, particularly described as follows, to-wit:

The North four feet of Lot 47, Block 1, St. Louis Heights, according to the Official Map thereof filed in the Office of the County Recorder of San Diego County, California.

TO HAVE AND TO HOLD the above granted and described right of way unto the said City of San Diego, its successors and assigns forever, as a right of way for a sewer pipe line.

IN WITNESS WHEREOF we have hereunto set our hands and seals this 10th day of March, 1924.

J. F. PRIBNOW (SEAL)
E. J. PRIBNOW (SEAL)

STATE OF CALIFORNIA,) ss.
COUNTY OF SAN DIEGO,)

On this 10th day of March, 1924, before me, E. H. Brooks, a Notary Public in and for the said County of San Diego, State of California, residing therein, duly commissioned and sworn, personally appeared J. F. Pribnow and E. J. Pribnow, his wife, personally known to me to be the persons whose names are subscribed to the within instrument, and they duly acknowledged to me that they executed the same.

IN WITNESS WHEREOF, I have hereunto set my hand and affixed my official seal, at my office in the County of San Diego, the day and year in this certificate first above written.

E. H. BROOKS
Notary Public in and for the County of San Diego,
State of California.

(SEAL)

My Commission expires May 28, 1926.

RECORDED AT REQUEST OF City Clerk MAR 27 1924 At 50 Min. past 11 o'clock A. M.
In Book No. 967 Page 449 of DEEDS. Records of San Diego County, Calif.

JOHN H. FERRY, County Recorder,
By N. C. PARSONS, Deputy.

I HEREBY CERTIFY that the above and foregoing is a full, true and correct copy of RIGHT OF WAY CONTRACT from J. F. Pribnow and E. J. Pribnow, husband and wife, to the City of San Diego, California, being Document No. 159013.

ALLEN H. WRIGHT
City Clerk of the City of San Diego, California.

By Clark M. Foote Jr Deputy.

RIGHT OF WAY CONTRACT.

We, W. G. Phillips and Maude H. Phillips, husband and wife, A. H. Bennett and Grace S. Bennett, husband and wife, R. L. Starrett and Ruby D. Starrett, husband and wife, and William E. Gibb, a single man, FOR AND IN CONSIDERATION of the benefits to accrue by the location and construction of a sewer line by the City of San Diego, California, through and across the property hereinafter described, and in consideration of the sum of One Dollar (\$1.00), to us in hand paid, the receipt whereof is hereby acknowledged, do hereby grant to the City of San Diego, a municipal corporation in the County of San Diego, State of California, an easement and right of way for the construction and maintenance of a line of sewers through, along and across all that certain real property, situate in the City of San Diego, County of San Diego, State of California, particularly described as follows, to-wit:

The North 4 feet of the East 100 feet of Lot 26, Block 58, University Heights, according to Amended Map thereof made by G. A. d'Hemecourt, filed in the Office of the County Recorder of San Diego County, California.

TO HAVE AND TO HOLD the above granted and described right of way unto the said City of San Diego, its successors and assigns forever, as a right of way for a sewer pipe line.

IN WITNESS WHEREOF we have hereunto set our hands and seals this 1st day of March, 1924.

R. L. STARRETT
RUBY D. STARRETT
WILLIAM E. GIBB

W. G. PHILLIPS (SEAL)
MAUDE H. PHILLIPS (SEAL)
A. H. BENNETT (SEAL)
GRACE S. BENNETT

STATE OF CALIFORNIA,) ss.
COUNTY OF SAN DIEGO,)

On this 1st day of March, 1924, before me, Thos. B. Getz, a Notary Public in and for the said County of San Diego, State of California, residing therein, duly commissioned and sworn, personally appeared Maude H. Phillips husband and wife, A. H. Bennett & Grace S. Bennett, husband & wife, R. L. Starrett & Ruby D. Starrett, husband and wife, and William E. Gibb, a single man personally known to me to be the persons whose names are subscribed to the within instrument, and they duly acknowledged to me that they executed the same.

IN WITNESS WHEREOF, I have hereunto set my hand and affixed my official seal, at my office in the County of San Diego, the day and year in this certificate first above written.

THOS. B. GETZ
Notary Public in and for the County of San Diego,
State of California.

(SEAL)

My Commission expires January 8, 1927.

STATE of OKLAHOMA,) ss.
ROGERS COUNTY,)

Before me a Notary Public in and for said County and State, on this 8th day of March 1924 personally appeared W. G. Phillips and _____ to me known to be the identical persons who executed the within and foregoing instrument, and acknowledged to me that they executed the same as their free and voluntary act and deed, for the uses and purposes therein set forth.

Witness my hand and seal on the day and date first above written.

D. R. PIKE
Notary Public

(SEAL)

My Commission expires Oct. 18, 1925.

RECORDED AT REQUEST OF City Clerk MAR 27 1924 At 50 Min. past 11 o'clock A. M.
In Book No. 999 Page 154 of Deeds Records of San Diego County, Calif.

JOHN H. FERRY, County Recorder,
By L. B. WOODARD, Deputy.

I HEREBY CERTIFY that the above and foregoing is a full, true and correct copy of RIGHT OF WAY CONTRACT from W. G. Phillips and Maude H. Phillips, husband and wife, A. H. Bennett and Grace S. Bennett, husband and wife, R. L. Starrett and Ruby D. Starrett, husband and wife, and William E. Gibb, a single man, to the City of San Diego, California, being Document No. 159014.

ALLEN H. WRIGHT
City Clerk of the City of San Diego, California.

By Clark M. Forte Jr Deputy.

D-E-E-D.

I, LUCY M. LORING (A SINGLE WOMAN) FOR AND IN CONSIDERATION of the benefits to accrue by the location, construction and maintenance of a sewer line through and across the property herein described, and in consideration of the sum of One Dollar (\$1.00) to me in hand paid, the receipt whereof is hereby acknowledged, do hereby grant to the City of San Diego, a municipal corporation in the County of San Diego, State of California, an easement and right of way through, along and across all that certain real property situate in the City of San Diego, County of San Diego, State of California, particularly described as follows, to-wit:

The No. West corner of Lot 45 in Blk. 74, University Heights, in the City of San Diego, California;

TO HAVE AND TO HOLD the above granted and described right of way unto the said grantee, its successors and assigns forever, as a right of way for a sewer pipe line.

The purpose of this easement and right of way is for the construction and maintenance of a private sewer lateral inside the property lines, it being understood that the City of San Diego is not to be held liable for any damage resulting from the construction and maintenance of sewer laterals over and across this easement.

IN WITNESS WHEREOF, I have hereunto set my hand and seal this 8th day of March 1924.

LUCY M. LORING (SEAL)

STATE OF CALIFORNIA,) ss.
COUNTY OF LOS ANGELES,)

On this eighth day of March A. D., 1924, before me, HARRY T. BELCHER a Notary Public in and for said County and State, residing therein, duly commissioned and sworn, personally appeared Lucy M. Loring known to me to be the person whose name is subscribed to the within Instrument, and acknowledged to me that she executed the same.

IN WITNESS WHEREOF, I have hereunto set my hand and affixed my official seal the day and year in this certificate first above written.

HARRY T. BELCHER
Notary Public in and for said County and State.

(SEAL)

RECORDED AT REQUEST OF City Clerk MAR 27 1924 At 50 Min. past 11 o'clock A. M.
In Book No. 993 Page 252 of Deeds Records of San Diego County, Calif.

JOHN H. FERRY, County Recorder.
By L. B. WOODARD, Deputy.

I HEREBY CERTIFY that the above and foregoing is a full, true and correct copy of DEED from Lucy M. Loring, a single woman, to the City of San Diego, California, being Document No. 159017.

ALLEN H. WRIGHT
City Clerk of the City of San Diego, California.
By Clark M. Forte Jr Deputy.

D E E D.

I, R. A. McCrary, a single man, FOR AND IN CONSIDERATION of the benefits to accrue by the location, construction and maintenance of a sewer line through and across the property herein described, and in consideration of the sum of One Dollar (\$1.00) to me in hand paid, the receipt whereof is hereby acknowledged, do hereby grant to the City of San Diego, a municipal corporation in the County of San Diego, State of California, an easement and right of way through, along and across all that certain real property situate in the City of San Diego, County of San Diego, State of California, particularly described as follows, to-wit:

The West 45 feet of Lot 1, Block 19, Hoitt's Addition, according to Map thereof filed in the Office of the County Recorder of San Diego County, California, together with the East 10 of Hoitt Street adjoining said property and closed to public use by the Common Council of the said City of San Diego.

TO HAVE AND TO HOLD the above granted and described right of way unto the said grantee, its successors and assigns forever, as a right of way for a sewer pipe line.

The purpose of this easement and right of way is for the construction and maintenance of a private sewer lateral inside the property lines, it being understood that the City of San Diego is not to be held liable for any damage resulting from the construction and maintenance of sewer laterals over and across this easement.

IN WITNESS WHEREOF, I have hereunto set my hand and seal this 11th day of March, 1924. R. A. MC CRARY (SEAL)

STATE OF CALIFORNIA,) ss.
COUNTY OF SAN DIEGO,)

On this 11th day of March, 1924, before me, E. H. Brooks, a Notary Public in and for said County of San Diego, State of California, residing therein, duly commissioned and sworn, personally appeared R. A. McCrary, personally known to me to be the person whose name is subscribed to the within instrument, and he duly acknowledged to me that he executed the same.

IN WITNESS WHEREOF, I have hereunto set my hand and affixed my official seal, at my office in the County of San Diego, the day and year in this certificate first above written. (SEAL) E. H. BROOKS,

My Commission expires
May 28, 1926.

Notary Public in and for the County of San Diego,
State of California.

RECORDED AT REQUEST OF City Clerk MAR 27 1924 At 50 Min. past 11 o'clock A. M.
In Book No. 995 Page 275 of Deeds Records of San Diego County, Calif.

JOHN H. FERRY, County Recorder,
By L. B. WOODARD, Deputy.

I HEREBY CERTIFY that the above and foregoing is a full, true and correct copy of DEED from R. A. McCrary, a single man, to the City of San Diego, California, being Document No. 159019.

ALLEN H. WRIGHT
City Clerk of the City of San Diego, California.
By Clark M. Forte Jr Deputy.

G R A N T D E E D.

A. M. Shook and Cora M. Shook For and in consideration of the sum of DOLLARS DO HEREBY Release remises and Forever Quit Claim to The City of San Diego, a municipal corporation ALL THAT REAL PROPERTY Situated in City of San Diego, County of San Diego State of California, bounded and described as follows: Lots "A" "J" and "K" in Block One Hundred Sixty-two (162) of Hortons Add. according to map thereof filed in the office of the County Recorder of San Diego County California TO HAVE AND TO HOLD the above granted and described premises, unto the said Grantee its successors and assigns forever, WITNESS our hands and seals this 28th day of August 1923.

STATE OF CALIFORNIA,) ss.
COUNTY OF SAN DIEGO,)

A. M. SHOOK (SEAL)
CORA M. SHOOK (SEAL)

On this 28th day of August A. D., 1923, before me, Arthur F. H. Wright a Notary Public in and for the said County of San Diego, State of California, residing therein, duly commissioned and sworn, personally appeared A. M. Shook and Cora M. Shook personally known to me to be the persons whose names are subscribed to the within Instrument, and they duly acknowledged to me that they executed the same.

IN WITNESS WHEREOF, I have hereunto set my hand and affixed my official seal at my office in the County of San Diego the day and year in this certificate first above written.

ARTHUR F. H. WRIGHT
Notary Public in and for the County of San Diego,
State of California.

RECORDED AT REQUEST OF City Clerk MAR 27 1924 At 50 Min. past 11 o'clock A. M.
In Book No. 988 Page 328 of Deeds. Records of San Diego County, Calif.

JOHN H. FERRY, County Recorder,
By N. C. PARSONS, Deputy.

I HEREBY CERTIFY that the above and foregoing is a full, true and correct copy of GRANT DEED from A. M. Shook and Cora M. Shook to the City of San Diego, California, being Document No. 159075.

ALLEN H. WRIGHT
City Clerk of the City of San Diego, California.
By Clark M. Forte Jr Deputy.

D E E D.

I Hannah M. Motheral and Nellie Clare Francis - FOR AND IN CONSIDERATION of the benefits to accrue by the location, construction and maintenance of a sewer line through and across the property herein described, and in consideration of the sum of One Dollar (\$1.00) to in hand paid, the receipt whereof is hereby acknowledged, do hereby grant to the City of San Diego, a municipal corporation in the County of San Diego, State of California, an easement and right of way through, along and across all that certain real property situate in the City of San Diego, County of San Diego, State of California, particularly described as follows, to-wit:

No. 4076 Klauber St - On the north side of Klauber St - between Copeland & Van Dyke Ave's. An west 34 ft - of lots 25, 26, 27, and 28 - Block 49 - City Hgts - East San Diego -

TO HAVE AND TO HOLD the above granted and described right of way unto the said grantee, its successors and assigns forever, as a right of way for a sewer pipe line. The purpose of this easement and right of way is for the construction and maintenance of a private sewer lateral inside the property lines, it being understood that the City of San Diego is not to be held liable for any damage resulting from the construction and maintenance of sewer laterals over and across this easement.

IN WITNESS WHEREOF, Hannah M. Motheral & Nellie Clare Francis have hereunto set their hand and seal this 15th day of March 1924.

HANNAH M. MOTHERAL (SEAL)
NELLIE CLARE FRANCIS (SEAL)

STATE OF CALIFORNIA,) ss.
COUNTY OF SAN DIEGO,)

On this 15th day of March A. D., 1924, before me H. A. Hall, a Notary Public in and for the said County of San Diego, State of California, residing therein, duly commissioned and sworn, personally appeared Hannah M. Motheral and Nellie Clare Francis personally known to me to be the persons whose names are subscribed to the within Instrument, and they duly acknowledged to me that they executed the same.

IN WITNESS WHEREOF, I have hereunto set my hand and affixed my official seal at my office in the County of San Diego, the day and year in this certificate first above written.

H. A. HALL
Notary Public in and for the County of San Diego,
State of California.

(SEAL)

My Commission expires April 3 / 1927.

RECORDED AT REQUEST OF City Clerk MAR 27 1924 At 50 Min. past 11 o'clock A. M.
In Book No. 995 Page 277 of Deeds Records of San Diego County, Calif.

JOHN H. FERRY, County Recorder,
By N. C. PARSONS, Deputy.

I HEREBY CERTIFY that the above and foregoing is a full, true and correct copy of DEED from Hannah M. Motheral and Nellie Clare Francis to the City of San Diego, California, being Document No. 159245.

ALLEN H. WRIGHT
City Clerk of the City of San Diego, California.

By Clark M. Foote Jr Deputy.

D E E D.

I, Anna E. Nelms, single woman, FOR AND IN CONSIDERATION of the benefits to accrue by the location, construction and maintenance of a sewer line through and across the property herein described, and in consideration of the sum of One Dollar (\$1.00) to _____ in hand paid, the receipt whereof is hereby acknowledged, do hereby grant to the City of San Diego, a municipal corporation in the County of San Diego, State of California, an easement and right of way through, along and across all that certain real property situate in the City of San Diego, County of San Diego, State of California, particularly described as follows, to-wit:

4082 - Klauber St - the east 36 ft. of the West half of lots 25-26-27 & 28 in block 49 - of City Heights - East San Diego - California.

TO HAVE AND TO HOLD the above granted and described right of way unto the said grantee, its successors and assigns forever, as a right of way for a sewer pipe line.

The purpose of this easement and right of way is for the construction and maintenance of a private sewer lateral inside the property lines, it being understood that the City of San Diego is not to be held liable for any damage resulting from the construction and maintenance of sewer laterals over and across this easement.

IN WITNESS WHEREOF, Anna E. Nelms has hereunto set her hand and seal this 15th day of March 1924.

ANNA E. NELMS (SEAL)

State of California,) ss.
County of San Diego,)

On this Fifteenth day of March, 1924, before me, Louise Rumsey, a Notary Public in and for said county and state, residing therein, duly commissioned and sworn, personally appeared ANNA E. NELMS, known to me to be the person described and whose name is subscribed to the within and foregoing easement Deed, and she acknowledged to me that she executed the same.

IN WITNESS WHEREOF I have hereunto set my hand and official seal the day and year in this certificate first above written.

LOUISE RUMSEY
Notary Public in and for said San Diego County,
California.

(SEAL)

My Commission expires Oct. 8, 1927.

RECORDED AT REQUEST OF City Clerk MAR 27 1924 At 50 Min. past 11 o'clock A. M. In Book No. 967 Page 448 of DEEDS. Records of San Diego County, Calif.

JOHN H. FERRY, County Recorder,
By N. C. PARSONS, Deputy.

I HEREBY CERTIFY that the above and foregoing is a full, true and correct copy of DEED from Anna E. Nelms, a single woman, to the City of San Diego, California, being Document No. 159246.

ALLEN H. WRIGHT
City Clerk of the City of San Diego, California.

By Clark M. Foote Jr Deputy.

D E E D.

I, Mrs. Lucy Wentworth a widow and Mrs. Genevieve G. Carpenter, a widow, FOR AND IN CONSIDERATION of the benefits to accrue by the location, construction and maintenance of a sewer line through and across the property herein described, and in consideration of the sum of One Dollar (\$1.00) to us in hand paid, the receipt whereof is hereby acknowledged, do hereby grant to the City of San Diego, a municipal corporation in the County of San Diego, State of California, an easement and right of way through, along and across all that certain real property situate in the City of San Diego, County of San Diego, State of California, particularly described as follows, to-wit:

The west sixty feet of Lots Forty-seven (47) and Forty-eight (48) Block Sixty-four

(64) City Heights,

TO HAVE AND TO HOLD the above granted and described right of way unto the said grantee, its successors and assigns forever, as a right of way for a sewer pipe line.

The purpose of this easement and right of way is for the construction and maintenance of a private sewer lateral inside the property lines, it being understood that the City of San Diego is not to be held liable for any damage resulting from the construction and maintenance of sewer laterals over and across this easement.

IN WITNESS WHEREOF, we have hereunto set our hands and seals this 17th day of March 1924.

MRS LUCY WENTWORTH (SEAL)
MRS. GENEVIEN G. CARPENTER (SEAL)

STATE OF CALIFORNIA,) ss.
COUNTY OF SAN DIEGO.)

On this 17th day of March A. D., 1924, before me, E. W. Dickenson a Notary Public in and for the said County of San Diego, State of California, residing therein, duly commissioned and sworn, personally appeared Mrs. Lucy Wentworth and Mrs. Geneva Carpenter, personally known to me to be the persons whose names are subscribed to the within Instrument, and they duly acknowledged to me that they executed the same.

IN WITNESS WHEREOF, I have hereunto set my hand and affixed my official seal at my office in the County of San Diego, the day and year in this certificate first above written.

E. W. DICKENSON
Notary Public in and for the County of San Diego,
State of California.

(SEAL)

My Commission expires Dec. 22, 1924.

RECORDED AT REQUEST OF City Clerk MAR 27 1924 At 50 Min. past 11 o'clock A. M.
In Book No. 992 Page 258 of deeds Records of San Diego County, Calif.

JOHN H. FERRY, County Recorder,
By N. C. PARSONS, Deputy.

I HEREBY CERTIFY that the above and foregoing is a full, true and correct copy of DEED from Mrs. Lucy Wentworth and Mrs. Genevieve G. Carpenter to the City of San Diego, being Document No. 159247.

ALLEN H. WRIGHT
City Clerk of the City of San Diego, California.

By Clark M. Foote Jr. Deputy.

D E E D.

We, Manuel M. Medeiros and Mabel Medeiros, husband and wife, FOR AND IN CONSIDERATION of the benefits to accrue by the location, construction and maintenance of a sewer line through and across the property herein described, and in consideration of the sum of One Dollar (\$1.00) to us in hand paid, the receipt whereof is hereby acknowledged, do hereby grant to the City of San Diego, a municipal corporation in the County of San Diego, State of California, an easement and right of way through, along and across all that certain real property situate in the City of San Diego, County of San Diego, State of California, particularly described as follows, to-wit:

The northerly 50 feet of Lot 4, Block 33, La Playa, according to Map thereof by Courts, said Block being No. 133 according to Map thereof made by Charles H. Poole.

TO HAVE AND TO HOLD the above granted and described right of way unto the said grantee, its successors and assigns forever, as a right of way for a sewer pipe line.

The purpose of this easement and right of way is for the construction and maintenance of a private sewer lateral inside the property lines, it being understood that the City of San Diego is not to be held liable for any damage resulting from the construction and maintenance of sewer laterals over and across this easement.

IN WITNESS WHEREOF, we have hereunto set our hands and seals this 18th day of March 1924.

MANUEL MEDEIROS (SEAL)
MABEL H. MEDEIROS (SEAL)

STATE OF CALIFORNIA,) ss.
COUNTY OF SAN DIEGO.)

On this 18 day of March A. D., 1924, before me, Jean S. Parmelee a Notary Public in and for the said County of San Diego, State of California, residing therein, duly commissioned and sworn, personally appeared Manuel Medeiros Mabel H. Medeiros personally known to me to be the persons whose names are subscribed to the within Instrument, and they duly acknowledged to me that they executed the same.

IN WITNESS WHEREOF, I have hereunto set my hand and affixed my official seal at my office in the County of San Diego, the day and year in this certificate first above written.

JEAN S. PARMELEE
Notary Public in and for the County of San Diego,
State of California.

(SEAL)

My Commission expires July 14, 1925.

RECORDED AT REQUEST OF City Clerk MAR 27 1924 At 50 Min. past 11 o'clock A. M.
In Book No. 995 Page 276 of Deeds. Records of San Diego County, Calif.

JOHN H. FERRY, County Recorder,
By L. B. WOODARD, Deputy.

I HEREBY CERTIFY that the above and foregoing is a full, true and correct copy of DEED from Manuel M. Medeiros and Mabel Medeiros, husband and wife, to the City of San Diego, California, being Document No. 159248.

ALLEN H. WRIGHT
City Clerk of the City of San Diego, California.

By Clark M. Foote Jr. Deputy.

D E E D.

We, Joaquin H. Xavier and Mary F. Xavier, husband and wife, FOR AND IN CONSIDERATION of the benefits to accrue by the location, construction and maintenance of a sewer line through and across the property herein described, and in consideration of the sum of One Dollar (\$1.00) to us in hand paid, the receipt whereof is hereby acknowledged, do hereby grant to the City of San Diego, a municipal corporation in the County of San Diego,

State of California, an easement and right of way through, along and across all that certain real property situate in the City of San Diego, County of San Diego, State of California, particularly described as follows, to-wit:

The northerly 50 feet of the southerly 100 feet of Lot 4, Block 35, La Playa, according to the Coutts Map thereof, said block being No. 133 according to Map thereof made by Charles H. Poole.

TO HAVE AND TO HOLD the above granted and described right of way unto the said grantee, its successors and assigns forever, as a right of way for a sewer pipe line.

The purpose of this easement and right of way is for the construction and maintenance of a private sewer lateral inside the property lines, it being understood that the City of San Diego is not to be held liable for any damage resulting from the construction and maintenance of sewer laterals over and across this easement.

IN WITNESS WHEREOF, we have hereunto set our hands and seals this 18th day of March 1924.

JOAQUIN H. XAVIER (SEAL)
MARY F. XAVIER (SEAL)

STATE OF CALIFORNIA,) ss.
COUNTY OF SAN DIEGO.)

On this 18 day of March A. D., 1924, before me, Jean S. Parmelee a Notary Public in and for the said County of San Diego, State of California, residing therein, duly commissioned and sworn, personally appeared Joaquin H. Xavier and Mary H. Xavier personally known to me to be the persons whose names are subscribed to the within Instrument, and they duly acknowledged to me that they executed the same.

IN WITNESS WHEREOF, I have hereunto set my hand and affixed my official seal at my office in the County of San Diego, the day and year in this certificate first above written.

JEAN S. PARMELEE
Notary Public in and for the County of San Diego,
State of California.

(SEAL)
My Commission Expires July 14, 1925.

RECORDED AT REQUEST OF City Clerk MAR 27 1924 At 50 Min: past 11 o'clock A. M.
In Book No. 992 Page 260 of deeds. Records of San Diego County, Calif.
JOHN H. FERRY, County Recorder,
By N. C. PARSONS, Deputy.

I HEREBY CERTIFY that the above and foregoing is a full, true and correct copy of DEED from Joaquin H. Xavier and Mary F. Xavier, husband and wife, to the City of San Diego, California, being Document No. 159249.

ALLEN H. WRIGHT
City Clerk of the City of San Diego, California.

By Clark M. Foote Jr Deputy.

D E E D.

We, R. M. Waterman and May C. Waterman, husband and wife, and Warren H. Coburn, a single man, FOR AND IN CONSIDERATION of the benefits to accrue by the location, construction and maintenance of a sewer line through and across the property herein described, and in consideration of the sum of One Dollar (\$1.00) to us in hand paid, the receipt whereof is hereby acknowledged, do hereby grant to the City of San Diego, a municipal corporation in the County of San Diego, State of California, an easement and right of way through, along and across all that certain real property situate in the City of San Diego, County of San Diego, State of California, particularly described as follows, to-wit:

Lots 47 and 48, Block 6, Frary Heights, according to Map thereof No. 940, filed in the Office of the County Recorder of San Diego County, California.

TO HAVE AND TO HOLD the above granted and described right of way unto the said grantee, its successors and assigns forever, as a right of way for a sewer pipe line.

The purpose of this easement and right of way is for the construction and maintenance of a private sewer lateral inside the property lines, it being understood that the City of San Diego is not to be held liable for any damage resulting from the construction and maintenance of sewer laterals over and across this easement.

IN WITNESS WHEREOF, we have hereunto set our hands and seals this 14th day of March 1924.

R. M. WATERMAN (SEAL)
MAY C. WATERMAN (SEAL)
WARREN H. COBURN (SEAL)

STATE OF CALIFORNIA,) ss.
COUNTY OF LOS ANGELES.)

On this 14th day of March, in the year nineteen hundred and 24 A. D., before me, H. H. SOLDLERMAN, a Notary Public in and for the said County of Los Angeles, State of California, residing therein, duly commissioned and sworn, personally appeared May C. Waterman personally known to me to be the person whose name is subscribed to the within instrument, and acknowledged to me that she executed the same.

IN WITNESS WHEREOF, I have hereunto set my hand and affixed my official seal in said County the day and year in this certificate first above written.

H. H. SOLDLERMAN
Notary Public in and for Los Angeles County, State
of California.

(SEAL)
My Commission Expires March 8, 1926.

GENERAL ACKNOWLEDGMENT

STATE OF CALIFORNIA,) ss.
COUNTY OF SAN DIEGO.)

On this 15 day of March A. D. 1924, before me, P. A. Nauman, a Notary Public in and for the said County of San Diego, State of California, residing therein, duly commissioned and sworn, personally appeared R. M. Waterman and Warren H. Coburn personally known to me to be the persons whose names are subscribed to the within Instrument, and they duly acknowledged to me that they executed the same.

IN WITNESS WHEREOF, I have hereunto set my hand and affixed my official seal, at my office in the County of San Diego, the day and year in this certificate first above written.

P. A. NAUMAN
Notary Public in and for the County of San Diego,
State of California.

(SEAL)
My Commission Expires Feb. 21, 1926.

RECORDED AT REQUEST OF City Clerk MAR 27 1924 At 50 Min. past 11 o'clock A. M.
In Book No. 982 Page 134 of Deeds. Records of San Diego County, Calif.

JOHN H. FERRY, County Recorder,
By N. C. PARSONS, Deputy.

I HEREBY CERTIFY that the above and foregoing is a full, true and correct copy of DEED from R. M. Waterman and May C. Waterman, husband and wife, and Warren H. Coburn, a single man, to the City of San Diego, California, being Document No. 159250.

ALLEN H. WRIGHT

City Clerk of the City of San Diego, California.

By Clark M. Foote Jr Deputy.

D E E D.

I, William R. Clark a bachelor and Felix A. Roger husband of Adelia C. Roger FOR AND IN CONSIDERATION of the benefits to accrue by the location, construction and maintenance of a sewer line through and across the property herein described, and in consideration of the sum of One Dollar (\$1.00) to us in hand paid, the receipt whereof is hereby acknowledged, do we hereby grant to the City of San Diego, a municipal corporation in the County of San Diego, State of California, an easement and right of way through, along and across all that certain real property situate in the City of San Diego, County of San Diego, State of California, particularly described as follows, to-wit:

South four feet of west 45 feet of East 95 feet of Lot 47 Block 83 City heights according to amended map #1007 filed Oct. 3rd. 1906.

TO HAVE AND TO HOLD the above granted and described right of way unto the said grantee, its successors and assigns forever, as a right of way for a sewer pipe line.

The purpose of this easement and right of way is for the construction and maintenance of a private sewer lateral inside the property lines, it being understood that the City of San Diego is not to be held liable for any damage resulting from the construction and maintenance of sewer laterals over and across this easement.

IN WITNESS WHEREOF, we have hereunto set our hands and seals this 18th day of March 1924.

WILLIAM R. CLARK (SEAL)
FELIX A. ROGER (SEAL)
& ADELIA C. ROGER (SEAL)

STATE OF CALIFORNIA,) ss.
COUNTY OF SAN DIEGO)

On this 18th day of March, 1924, before me, C. Amholt Smith, a Notary Public in and for the said County of San Diego, State of California, residing therein, duly commissioned and sworn, personally appeared William R. Clark, Felix A. Roger & Adelia C. Roger personally known to me to be the persons whose names are subscribed to the within instrument, and they duly acknowledged to me that they executed the same.

IN WITNESS WHEREOF, I have hereunto set my hand and affixed my official seal, at my office in the County of San Diego, the day and year in this certificate first above written.

C. AMHOLT SMITH

Notary Public in and for the County of San Diego,
State of California.

(SEAL)

My Commission expires 4-17-27.

RECORDED AT REQUEST OF City Clerk MAR 27 1924 At 50 Min. past 11 o'clock A. M.
In Book No. 999 Page 157 of Deeds Records of San Diego County, Calif.

JOHN H. FERRY, County Recorder,
By L. B. WOODARD, Deputy.

I HEREBY CERTIFY that the above and foregoing is a full, true and correct copy of DEED from William R. Clark, a bachelor, and Felix A. Roger, husband of Adelia C. Roger, to the City of San Diego, California, being Document No. 159251.

ALLEN H. WRIGHT

City Clerk of the City of San Diego, California.

By Clark M. Foote Jr Deputy.

D E E D.

I, William R. Clark a bachelor and Felix A. Roger husband of Adelia C. Roger FOR AND IN CONSIDERATION of the benefits to accrue by the location, construction and maintenance of a sewer line through and across the property herein described, and in consideration of the sum of One Dollar (\$1.00) to us in hand paid, the receipt whereof is hereby acknowledged, do we hereby grant to the City of San Diego, a municipal corporation in the County of San Diego, State of California, an easement and right of way through, along and across all that certain real property situate in the City of San Diego, County of San Diego, State of California, particularly described as follows, to-wit:

South four feet of west 45 feet of Lot 47 Block 83 City heights according to amended map #1007 filed Oct. 3rd. 1906.

TO HAVE AND TO HOLD the above granted and described right of way unto the said grantee, its successors and assigns forever, as a right of way for a sewer pipe line.

The purpose of this easement and right of way is for the construction and maintenance of a private sewer lateral inside the property lines, it being understood that the City of San Diego is not to be held liable for any damage resulting from the construction and maintenance of sewer laterals over and across this easement.

IN WITNESS WHEREOF, we have hereunto set our hands and seals this 13th day of March 1924.

WILLIAM R. CLARK (SEAL)
FELIX A. ROGER (SEAL)
& ADELIA C. ROGER (SEAL)

STATE OF CALIFORNIA,) ss.
COUNTY OF SAN DIEGO)

On this 18th day of March 18-, 1924, before me, C. Amholt Smith, a Notary Public in and for the said County of San Diego, State of California, residing therein, duly commissioned and sworn, personally appeared William R. Clark, Felix A. Roger & Adelia C. Roger, personally known to me to be the persons whose names are subscribed to the within instrument, and they duly acknowledged to me that they executed the same.

IN WITNESS WHEREOF, I have hereunto set my hand and affixed my official seal, at my office in the County of San Diego, the day and year in this certificate first above written.

(SEAL)

My Commission expires 4-17-27.

C. AMHOLT SMITH

Notary Public in and for the County of San Diego,
state of California.

RECORDED AT REQUEST OF City Clerk MAR 27, 1924 At 50 Min. past 11 o'clock A. M.
In Book No. 999 Page 156 of Deeds Records of San Diego County, Calif.

JOHN H. FERRY, County Recorder,
By L. B. WOODARD, Deputy.

I HEREBY CERTIFY that the above and foregoing is a full, true and correct copy of DEED from William R. Clark, a bachelor, and Felix A. Roger husband of Adelia C. Roger, to the City of San Diego, California, being Document No. 159252.

ALLEN H. WRIGHT
City Clerk of the City of San Diego, California.

By Clark M. Fouts Jr Deputy.

G R A N T D E E D.

THE FIRST TRUST AND SAVINGS BANK OF SAN DIEGO, a corporation, of the City of San Diego, a corporation, of the City of San Diego, County of San Diego, State of California, For and in consideration of the sum of --Ten--DOLLARS Does Hereby Grant to City of San Diego, a Municipal Corporation, in the County of San Diego, State of California, ALL THAT REAL PROPERTY Situated in the City of San Diego, County of San Diego, State of California, bounded and described as follows:

all that portion of Block 168 in Middletown according to the Jackson Map thereof, on file in the office of the County Clerk of said County, bounded by a line described as follows, viz: Beginning at the most Westerly corner of said block; thence Southeasterly, along the Southwesterly boundary line, a distance of 16 feet, to a point; thence South 67° 48' East a distance of 333.0 feet to a point on the Southeasterly boundary of said block; thence Northeasterly along the Southeasterly line of said block a distance of 27.1 feet to the most Easterly corner of said block; thence Northwesterly, along the Northeasterly line of said block, a distance of 99.8 feet to a point on the Northeasterly line of said block; thence North 67° 48' West a distance of 234.8 feet to a point on the Northwesterly line of said Block; thence Southwesterly along the Northwesterly line of said block a distance of 77.9 feet to the point of beginning.

TO HAVE AND TO HOLD the above granted and described premises, unto the said Grantee for street purposes.

WITNESSETH: That said Grantor corporation has caused this deed to be signed by its Vice-President and Secretary and its corporate seal to be affixed hereto this 26th day of December, 1923.

THE FIRST TRUST AND SAVINGS BANK of San Diego
LANE D. WEBBER
Vice President
FRANK VON TESMAR
Secretary

(SEAL)
STATE OF CALIFORNIA,) ss.
COUNTY OF SAN DIEGO.)

On this 28th day of December 1923, before me, Edith E. Wilson, a Notary Public in and for said County, personally appeared Lane D. Webber, known to me to be the Vice President, and Frank Von Tesmar known to me to be the Secretary of the corporation that executed the within instrument, known to me to be the persons who executed the within instrument on behalf of the corporation therein named, and acknowledged to me that such corporation executed the same.

EDITH E. WILSON
Notary Public in and for said County and State.

(SEAL)
RECORDED AT REQUEST OF City Clerk APR 8 1924 At 10 Min. past 3 o'clock P. M. In Book No. 994 Page 283 of Deeds Records of San Diego County, Calif.

JOHN H. FERRY, County Recorder,
By N. C. PARSONS, Deputy.

I HEREBY CERTIFY that the above and foregoing is a full, true and correct copy of GRANT DEED from The First Trust and Savings Bank of San Diego, a corporation, to the City of San Diego, California, being Document No. 159539.

ALLEN H. WRIGHT
City Clerk of the City of San Diego, California.

By Clark M. Fouts Jr Deputy.

(4-407)

THE UNITED STATES OF AMERICA, To all to whom these presents shall come, Greeting:

CERTIFICATE)
No. 3778)

WHEREAS Howard H. Griffith of San Diego County California has deposited in the General Land Office of the United States a Certificate of the Register of the Land Office at Los Angeles California whereby it appears that full payment has been made by the said Howard H. Griffith according to the provisions of the Act of Congress of the 24th of April, 1820, entitled "An Act making further provision for the sale of the Public Lands," and the acts supplemental thereto, for the North half of the South West quarter, the South East quarter of the South West quarter and the South East quarter of the North West quarter of section twenty six in Township eighteen South, of Range two East of San Bernardino Meridian in California, containing one hundred and sixty acres, according to the Official Plat of the Survey of the said Lands returned to the General Land Office by the Surveyor General, which said Tract has been purchased by the said Howard H. Griffith.

NOW KNOW YE, That the United States of America, in consideration of the premises, and in conformity with the several Acts of Congress in such case made and provided, have given and granted, and by these presents do give and grant, unto the said Howard H. Griffith and to his heirs, the said Tract above described: To have and to hold the same, together with all the rights, privileges, immunities, and appurtenances, of whatsoever nature thereunto belonging, unto the said Howard H. Griffith and to his heirs and assigns forever; subject to any vested and accrued water rights for mining, agricultural, manufacturing, or other purposes, and rights to ditches and reservoirs used in connection with such water rights; as may be recognized and acknowledged by the local customs, laws, and decisions of courts, and also subject to the right of the proprietor of a vein or lode to extract and remove his ore therefrom, should the same be found to penetrate or intersect the premises hereby granted, as provided by law.

IN TESTIMONY WHEREOF, I Benjamin Harrison, President of the United States of America, have caused these letters to be made Patent, and the Seal of the General Land Office to be hereunto affixed.

GIVEN under my hand, at the City of Washington, the twelfth day of February, in the year of our Lord one thousand eight hundred and ninety one, and of the independence of the United States the one hundred and fifteenth.

BY THE PRESIDENT: BENJAMIN HARRISON

By M. McLEAN, Secretary.

J. M. TOWNSEND, Recorder of the General Land Office.

(SEAL)

Recorded, Vol. 7, Page 95.

I HEREBY CERTIFY that the above and foregoing is a full, true and correct copy of U. S. Patent to Howard H. Griffith, dated February 12, 1915, Certificate No. 3778, being Document No. 159713.

ALLEN H. WRIGHT

City Clerk of the City of San Diego, California.

By

Clark M. Foote Jr

Deputy.

G R A N T D E E D.

I, Edward C. Hall, (unmarried) For and in consideration of the sum of Ten DOLLARS, DO HEREBY GRANT TO City of San Diego, a Municipal Corporation in the County of San Diego, State of California, ALL THAT REAL PROPERTY situated in the City of San Diego, County of San Diego, State of California, bounded and described as follows:

All that portion of Lot Six (6), in Block One Hundred Seventy-four (174), in Middletown, according to the Jackson map thereof on file in the office of the County Clerk of said County, bounded by a line described as beginning at the southwesterly corner of said lot, and running thence northeasterly, along the southeasterly line thereof, a distance of thirty (30) feet; thence northwesterly to the northwest corner thereof; thence southeasterly, along the southwest line thereof to the place of beginning-----

(Documentary Stamp 50 cents)

TO HAVE AND TO HOLD the above granted and described premises unto the said Grantee, and its successors, for street purposes.

WITNESS my hand and seal this 15th day of November, 1923.

EDWARD C. HALL

(SEAL)

State of California) ss.
County of San Diego)

On this 15th day of November, 1923, before me, L. McCagg a Notary Public, in and for said County and State, personally appeared Edward C. Hall (unmarried) known to me to be the person whose name is subscribed to the foregoing instrument, and acknowledged to me that he executed the same.

Witness my hand and Official Seal, the day and year in this certificate first above written.

L. MC CAGG

(SEAL)

Notary Public in and for said County and State.

RECORDED AT REQUEST OF City Clerk APR 8 1924 At 10 Min. past 3 o'clock P. M. In Book No. 996 Page 22 of Deeds. Records of San Diego County, Calif.

JOHN H. FERRY, County Recorder,
By N. C. PARSONS, Deputy.

I HEREBY CERTIFY that the above and foregoing is a full, true and correct copy of GRANT DEED from Edward C. Hall, (unmarried) to the City of San Diego, California, being Document No. 159538.

ALLEN H. WRIGHT

City Clerk of the City of San Diego, California.

By

Clark M. Foote Jr

Deputy.

RIGHT OF WAY CONTRACT.

Sarah J. Jacobs, a widow, For and in Consideration of the benefits to accrue by the location and construction of a sewer line by the City of San Diego, California, through and across the property hereinafter described, and in consideration of the sum of One Dollar (\$1.00), to me in hand paid, the receipt whereof is hereby acknowledged, do hereby grant to the City of San Diego, a municipal corporation in the County of San Diego, State of California, an easement and right of way for the construction and maintenance of a line of gas, water and sewers through, along and across all that certain real property, situate in the City of San Diego, County of San Diego, State of California, particularly described as follows, to-wit:

a strip of land two feet in width, the center line of which is described as follows;- Commencing at a point on the east line of lot Three (3) Block Fifteen (15) Fairmount Addition, in the City of East San Diego, County of San Diego, State of California, sixteen (16) feet south of the northeast corner of said Lot Three (3), thence west and parallel with the north line of said Lot Three Seventy-five (75) Feet.

TO HAVE AND TO HOLD the above granted and described right of way unto the said City of San Diego, its successors and assigns forever, as a right of way for a sewer pipe line.

IN WITNESS WHEREOF I have hereunto set my hand and seal this 20th day of March, 1924.

SARAH J. JACOBS,

(SEAL)

STATE OF CALIFORNIA,) ss.
COUNTY OF SAN DIEGO,)

On this 20th day of March, 1924, before me, E. W. Dickenson a Notary Public in and for the said County of San Diego, State of California, residing therein, duly commissioned and sworn, personally appeared Sarah J. Jacobs personally known to me to be the person whose name is subscribed to the within instrument, and she duly acknowledged to me that she executed the same.

IN WITNESS WHEREOF, I have hereunto set my hand and affixed my official seal, at my office in the County of San Diego, the day and year in this certificate first above written.

E. W. DICKENSON,

Notary Public in and for the County of San Diego,
State of California.

(SEAL)

My Commission expires Dec 22, 1924.

RECORDED AT REQUEST OF City Clerk APR 8 1924 At 10 Min. past 3 o'clock P. M. In Book No. 996 Page 23 of Deeds. Records of San Diego County, Calif.

JOHN H. FERRY, County Recorder,
By N. C. PARSONS, Deputy.

I HEREBY CERTIFY that the above and foregoing is a full, true and correct copy of RIGHT OF WAY CONTRACT from Sarah J. Jacobs, a widow, to the City of San Diego, California, being Document No. 159540.

ALLEN H. WRIGHT
City Clerk of the City of San Diego, California.

By Clark M. Foote Jr Deputy.

D E E D.

I, We, George A. Willey and Minnie L. Willey, husband and wife, FOR AND IN CONSIDERATION of the benefits to accrue by the location, construction and maintenance of a sewer line through and across the property herein described, and in consideration of the sum of One Dollar (\$1.00) to in hand paid, the receipt whereof is hereby acknowledged, do hereby grant to the City of San Diego, a municipal corporation in the County of San Diego, State of California, an easement and right of way through, along and across all that certain real property situate in the City of San Diego, County of San Diego, State of California, particularly described as follows, to-wit:

Lots 22 to 24 - Block 185, U. H. (University Hgts.) 1524 Blaine.

TO HAVE AND TO HOLD the above granted and described right of way unto the said grantee, its successors and assigns forever, as a right of way for a sewer pipe line.

The purpose of this easement and right of way is for the construction and maintenance of a private sewer lateral inside the property lines, it being understood that the City of San Diego is not to be held liable for any damage resulting from the construction and maintenance of sewer laterals over and across this easment.

IN WITNESS WHEREOF, we George A. Willey and Minnie L. Willey have hereunto set our hands and seals this 24th day of March 1924.

GEORGE A. WILLEY (SEAL)
MINNIE L. WILLEY (SEAL)

STATE OF CALIFORNIA,) ss.
COUNTY OF SAN DIEGO,)

On this 24th day of March, 1924, before me, Esther Caldwell a Notary Public in and for the said County of San Diego, State of California, residing therein, duly commissioned and sworn, personally appeared George A. Willey and Minnie L. Willey personally known to me to be the persons whose names subscribed to the within instrument, and they duly acknowledged to me that they executed the same.

IN WITNESS WHEREOF, I have hereunto set my hand and affixed my official seal, at my office in the County of San Diego, the day and year in this certificate first above written.

ESTHER CALDWELL
Notary Public in and for the County of San Diego,
State of California.

(SEAL)

My Commission Expires Feb. 21, 1926.

RECORDED AT REQUEST OF City Clerk APR 8 1924 At 10 Min. past 3 o'clock P. M.
In Book No. 996 Page 26 of Deeds. Records of San Diego County, Calif.

JOHN H. FERRY, County Recorder,
By N. C. PARSONS, Deputy.

I HEREBY CERTIFY that the above and foregoing is a full, true and correct copy of DEED from George A. Willey and Minnie L. Willey, husband and wife, to the City of San Diego, California, being Document No. 159541.

ALLEN H. WRIGHT
City Clerk of the City of San Diego, California.

By Clark M. Foote Jr Deputy.

D E E D.

We, George W. Womack and Laura E. Womack Husband and wife FOR AND IN CONSIDERATION of the benefits to accrue by the location, construction and maintenance of a sewer line through and across the property herein described, and in consideration of the sum of One Dollar (\$1.00) to in hand paid, the receipt whereof is hereby acknowledged, do hereby grant to the City of San Diego, a municipal corporation in the County of San Diego, State of California, an easement and right of way through, along and across all that certain real property situate in the City of San Diego, County of San Diego, State of California, particularly described as follows, to-wit:

The South Four (4) feet of the East Fifty-five (55) feet of Lot Two (2) in Block Fifty-six (56) of Park Villas according to map thereof No. 438, filed in the office of the County Recorder of said San Diego County, October 14, 1887.

TO HAVE AND TO HOLD the above granted and described right of way unto the said grantee, its successors and assigns forever, as a right of way for a sewer pipe line.

The purpose of this easement and right of way is for the construction and maintenance of a private sewer lateral inside the property lines, it being understood that the City of San Diego is not to be held liable for any damage resulting from the construction and maintenance of sewer laterals over and across this easment.

IN WITNESS WHEREOF, We have hereunto set our hands and seals this 26th day of March, 1924.

GEORGE W. WOMACK (SEAL)
LAURA E. WOMACK (SEAL)

STATE OF CALIFORNIA,) ss.
COUNTY OF SAN DIEGO,)

On this 26th day of March 1924, before me, F. B. Thompson, a Notary Public in and for said County and State, personally appeared George W. Womack and Laura E. Womack, known to me to be the persons whose names are subscribed to the foregoing instrument, and acknowledged to me that they executed the same.

WITNESS my hand and official seal the day and year in this certificate first above written.

F. B. THOMPSON
Notary Public in and for said County and State.

(SEAL)

My Commission expires 12-19-25.

RECORDED AT REQUEST OF City Clerk APR 8 1924 at 10 Min. past 3 o'clock P. M. In Book No. 996 Page 27 of Deeds. Records of San Diego County, Calif.

JOHN H. FERRY, County Recorder,
By N. C. PARSONS, Deputy.

I HEREBY CERTIFY that the above and foregoing is a full, true and correct copy of DEED from George W. Womack and Laura E. Womack, Husband and wife, to the City of San Diego, California, being Document No. 159542.

ALLEN H. WRIGHT
City Clerk of the City of San Diego, California.

By Clark M. Foote Jr Deputy.

D E E D.

We, Ray Schenck and Gladys E. Schenck, husband and wife, FOR AND IN CONSIDERATION of the benefits to accrue by the location, construction and maintenance of a sewer line through and across the property herein described, and in consideration of the sum of One Dollar (\$1.00) to us in hand paid, the receipt whereof is hereby acknowledged, do hereby grant to the City of San Diego, a municipal corporation in the County of San Diego, State of California, an easement and right of way through, along and across all that certain real property situate in the City of San Diego, County of San Diego, State of California, particularly described as follows, to-wit:

Lot 47, Block 18, Fairmount Addition to City Heights, according to the Official Map thereof filed in the Office of the County Recorder of San Diego County, California.

TO HAVE AND TO HOLD the above granted and described right of way unto the said grantee, its successors and assigns forever, as a right of way for a sewer pipe line.

The purpose of this easement and right of way is for the construction and maintenance of a private sewer lateral inside the property lines, it being understood that the City of San Diego is not to be held liable for any damage resulting from the construction and maintenance of sewer laterals over and across this easement.

IN WITNESS WHEREOF, we have hereunto set our hands and seals this 24th day of March 1924.

RAY SCHENCK (SEAL)
GLADYS E. SCHENCK (SEAL)

STATE OF CALIFORNIA,) ss.
COUNTY OF SAN DIEGO,)

On this 24th day of March A. D., 1924, before me, A. T. Crane a Notary Public in and for the said County of San Diego, State of California, residing therein, duly commissioned and sworn, personally appeared Ray Schenck and Gladys E. Schenck personally known to me to be the persons whose names are subscribed to the within Instrument, and they duly acknowledged to me that they executed the same.

IN WITNESS WHEREOF, I have hereunto set my hand and affixed my official seal at my office in the County of San Diego, the day and year in this certificate first above written.

A. T. CRANE
Notary Public in and for the County of San Diego,
State of California.

(SEAL)

My Commission expires June 4, 1924.

RECORDED AT REQUEST OF City Clerk APR 8 1924 At 10 Min. past 3 o'clock P. M. In Book No. 996 Page 25 of Deeds. Records of San Diego County, Calif.

JOHN H. FERRY, County Recorder,
By N. C. PARSONS, Deputy.

I HEREBY CERTIFY that the above and foregoing is a full, true and correct copy of DEED from Ray Schenck and Gladys E. Schenck, husband and wife, to the City of San Diego, California, being Document No. 159543.

ALLEN H. WRIGHT
City Clerk of the City of San Diego, California.

By Clark M. Foote Jr Deputy.

D E E D.

We, C. B. Wohler and Margaret S. Wohler, husband and wife, FOR AND IN CONSIDERATION of the benefits to accrue by the location, construction and maintenance of a sewer line through and across the property herein described, and in consideration of the sum of One Dollar (\$1.00) to us in hand paid, the receipt whereof is hereby acknowledged, do hereby grant to the City of San Diego, a municipal corporation in the County of San Diego, State of California, an easement and right of way through, along and across all that certain real property situate in the City of San Diego, County of San Diego, State of California, particularly described as follows, to-wit:

The South four (4) feet of the West 40 feet of Lot 33, Block One (1), Pauly's Addition, according to the official map thereof filed in the Office of the County Recorder of San Diego County, California.

TO HAVE AND TO HOLD the above granted and described right of way unto the said grantee, its successors and assigns forever, as a right of way for a sewer pipe line.

The purpose of this easement and right of way is for the construction and maintenance of a private sewer lateral inside the property lines, it being understood that the City of San Diego is not to be held liable for any damage resulting from the construction and maintenance of sewer laterals over and across this easement.

IN WITNESS WHEREOF, we have hereunto set our hands and seals this 10th day of April, 1924.

C. B. WOHLER (SEAL)
MARGARET S. WOHLER (SEAL)

STATE OF CALIFORNIA,) ss.
COUNTY OF SAN DIEGO,)

On this 10th day of April, 1924, before me, E. H. Brooks a Notary Public in and for the said County of San Diego, State of California, residing therein, duly commissioned and sworn, personally appeared C. B. Wohler and Margaret S. Wohler personally known to me to be the persons whose names are subscribed to the within instrument, and they duly acknowledged to me that they executed the same.

IN WITNESS WHEREOF, I have hereunto set my hand and affixed my official seal, at my office in the County of San Diego, the day and year in this certificate first above written.

E. H. BROOKS,
Notary Public in and for the County of San Diego,
State of California.

(SEAL)

My Commission expires May 28-1926.

RECORDED AT REQUEST OF City Clerk APR 15 1924 At 35 Min. past 3 o'clock P. M.
In Book No. 994 Page 323 of Deeds. Records of San Diego County, Calif.
JOHN H. FERRY, County Recorder,
By N. C. PARSONS, Deputy.

I HEREBY CERTIFY that the above and foregoing is a full, true and correct copy of DEED from C. B. Wohler and Margaret S. Wohler, husband and wife, to the City of San Diego, California, being Document No. 159787.

ALLEN H. WRIGHT
City Clerk of the City of San Diego, California.
By Clark M. Foote Jr Deputy.

D E E D.
I, Sarah J. Jacobs, a widow, FOR AND IN CONSIDERATION of the benefits to accrue by the location, construction and maintenance of a sewer line through and across the property herein described, and in consideration of the sum of One Dollar (\$1.00) to me in hand paid, the receipt whereof is hereby acknowledged, do I hereby grant to the City of San Diego, a municipal corporation in the County of San Diego, State of California, an easement and right of way through, along and across all that certain real property situate in the City of San Diego, County of San Diego, State of California, particularly described as follows, to-wit:
A strip of land two feet in width the center line of which is described as follows; Commencing at a point on the east line of Lot Twenty-two (22) Block Twenty-eight (28) of the resubdivision of Block "K" & "L" Teralta, in the City of East San Diego, County of San Diego, State of California, one foot south of the Northeast corner of said Lot Twenty-two (22), thence Westerly 80 feet to a point 16 feet south of the north line of said lot.
TO HAVE AND TO HOLD the above granted and described right of way unto the said grantee, its successors and assigns forever, as a right of way for a sewer Gas and water service pipe line only.
The purpose of this easement and right of way is for the construction and maintenance of a private sewer lateral inside the property lines, it being understood that the City of San Diego is not to be held liable for any damage resulting from the construction and maintenance of sewer laterals over and across this easment.
IN WITNESS WHEREOF, I have hereunto set my hand and seal this 24th day of March 1924.

SARAH J. JACOBS, (SEAL)
STATE OF CALIFORNIA,) ss.
COUNTY OF SAN DIEGO,) On this 24 day of March A. D., 1924, before me, E. W. Dickenson, a Notary Public in and for the said County of San Diego, State of California, residing therein, duly commissioned and sworn, personally appeared Sarah J. Jacobs, personally known to me to be the person whose name is subscribed to the within Instrument, and she duly acknowledged to me that she executed the same.
IN WITNESS WHEREOF, I have hereunto set my hand and affixed my official seal at my office in the County of San Diego, the day and year in this certificate first above written.
E. W. DICKENSON,
Notary Public in and for the County of San Diego, State of California.
(SEAL)
My Commission expires Dec 22, 1924.

RECORDED AT REQUEST OF City Clerk APR 15 1924 At 34 Min. past 3 o'clock P. M. In Book No. 996 Page 34 of Deeds. Records of San Diego County, Calif.
JOHN H. FERRY, County Recorder,
By N. C. PARSONS, Deputy.

I HEREBY CERTIFY that the above and foregoing is a full, true and correct copy of DEED from Sarah J. Jacobs, a widow, to the City of San Diego, California, being Document No. 159788.

ALLEN H. WRIGHT
City Clerk of the City of San Diego, California.
By Clark M. Foote Jr Deputy.

RIGHT OF WAY CONTRACT
We, Isaac R and Luella K. Hedges, husband and wife, FOR AND IN CONSIDERATION of the benefits to accrue by the location and construction of a sewer line by the City of San Diego, California, through and across the property hereinafter described, and in consideration of the sum of One Dollar (\$1.00), to us in hand paid, the receipt whereof is hereby acknowledged, do hereby grant to the City of San Diego, a municipal corporation in the County of San Diego, State of California, an easement and right of way for the construction and maintenance of a line of sewers through, along and across all that certain real property, situate in the City of San Diego, County of San Diego, State of California, particularly described as follows, to-wit:
Lot 2, Block 78, Park Villas, according to Map thereof filed in the Office of the County Recorder of San Diego County, California.
TO HAVE AND TO HOLD the above granted and described right of way unto the said City of San Diego, its successors and assigns forever, as a right of way for a sewer pipe line.
IN WITNESS WHEREOF we have hereunto set our hands and seals this 5th day of April, 1924.

ISAAC R. HEDGES (SEAL)
LUELLA K. HEDGES (SEAL)
STATE OF CALIFORNIA,) ss.
COUNTY OF SAN DIEGO,) On this 5th day of April, 1924, before me, E. H. Brooks, a Notary Public in and for the said County of San Diego, State of California, residing therein, duly commissioned and sworn, personally appeared Isaac R. and Luella K. Hedges personally known to me to be the persons whose names are subscribed to the within instrument, and they duly acknowledged to me that they executed the same.
IN WITNESS WHEREOF, I have hereunto set my hand and affixed my official seal, at my office in the County of San Diego, the day and year in this certificate first above written.
E. H. BROOKS.
Notary Public in and for the County of San Diego, State of California.
(SEAL)
My Commission expires May 28, 1924.

RECORDED AT REQUEST OF City Clerk APR 15 1924 At 33 Min. past 3 o'clock P. M.
In Book No. 996 Page 33 of Deeds. Records of San Diego County, Calif.
JOHN H. FERRY, County Recorder,
By N. C. PARSONS, Deputy.

I HEREBY CERTIFY that the above and foregoing is a full, true and correct copy of RIGHT OF WAY CONTRACT from Isaac R Hedges and Luella K. Hedges, husband and wife, to the City of San Diego, California, being Document No. 159789.

ALLEN H. WRIGHT
City Clerk of the City of San Diego, California.

By Clark M. Foote Jr. Deputy.

D E E D.

WE, Samuel S. Erret and Catherine Erret, husband and wife, WE, R. D. Lane, Addie Lee Lane, and J. W. Parkinson FOR AND IN CONSIDERATION of the benefits to accrue by the location, construction and maintenance of a sewer line through and across the property herein described, and in consideration of the sum of One Dollar (\$1.00) to us in hand paid, the receipt whereof is hereby acknowledged, do hereby grant to the City of San Diego, a municipal corporation in the County of San Diego, State of California, an easement and right of way through, along and across all that certain real property situate in the City of San Diego, County of San Diego, State of California, particularly described as follows, to-wit:

The West Fifty (50) feet of Lot Eight (8), Block Sixteen (16) Hoitt's Addition.

TO HAVE AND TO HOLD the above granted and described right of way unto the said grantee, its successors and assigns forever, as a right of way for a sewer pipe line.

The purpose of this easement and right of way is for the construction and maintenance of a private sewer lateral inside the property lines, it being understood that the City of San Diego is not to be held liable for any damage resulting from the construction and maintenance of sewer laterals over and across this easment.

IN WITNESS WHEREOF, Samuel S. Erret and Catherine Erret have hereunto set their hands and seals this 3rd day of April, 1924.

SAMUEL S. ERRET (SEAL)
CATHERINE ERRET (SEAL)
R. D. LANE (SEAL)
ADDIE LEE LANE
J. W. PARKINSON

STATE OF CALIFORNIA,) ss.
COUNTY OF SAN DIEGO,)

On this 3d day of April A. D., 1924, before me, Olive M. Van Danton a Notary Public in and for the said County of San Diego, State of California, residing therein, duly commissioned and sworn, personally appeared R. D. Lane - Addie Lee Lane, Samuel S. Erret, Catherine Erret and J. W. Parkinson personally known to me to be the person whose name are subscribed to the within Instrument and he duly acknowledged to me that they executed the same.

IN WITNESS WHEREOF, I have hereunto set my hand and affixed my official seal at my office in the County of San Diego, the day and year in this certificate first above written.

OLIVE M. VAN DANTON
Notary Public in and for the County of San Diego,
State of California.

(SEAL)

RECORDED AT REQUEST OF City Clerk APR 15 1924 At 32 Min. past 3 o'clock P. M.
In Book No. 996 Page 32 of Deeds. Records of San Diego County, Calif.
JOHN H. FERRY, County Recorder,
By N. C. PARSONS, Deputy.

I HEREBY CERTIFY that the above and foregoing is a full, true and correct copy of DEED from Samuel S. Erret and Catherine Erret, husband and wife, R. D. Lane, Addie Lee Lane, and J. W. Parkinson to the City of San Diego, California, being Document No. 159790.

ALLEN H. WRIGHT
City Clerk of the City of San Diego, California.

By Clark M. Foote Jr. Deputy.

RIGHT OF WAY CONTRACT.

We, Isabelle R. Dryden, and David Dryden, husband and wife FOR AND IN CONSIDERATION of the benefits to accrue by the location and construction of a sewer line by the City of San Diego, California, through and across the property hereinafter described, and in consideration of the sum of One Dollar (\$1.00), to me in hand paid, the receipt whereof is hereby acknowledged, do hereby grant to the City of San Diego, a municipal corporation in the County of San Diego, State of California, an easement and right of way for the construction and maintenance of a line of sewers through, along and across all that certain real property, situate in the City of San Diego, County of San Diego, State of California, particularly described as follows, to-wit:

A portion of Lots 16 and 17, Block 1, S. Gurwell Heights, according to Map thereof No. 992, filed in the Office of the County Recorder of San Diego County, California, the center line of said right of way being particularly described as follows:

Beginning at a point on the east line of Lot 16, said Block 1, distant 32 feet south from the south line of Olive Street; thence southwesterly on a straight line to a point on the west line of Lot 17, said Block 1, distant 54 feet south from the south line of Olive Street; said easement and right of way being three (3) feet on each side of the above described center line. Said property being the separate property of the grantor herein.

TO HAVE AND TO HOLD the above granted and described right of way unto the said City of San Diego, its successors and assigns forever, as a right of way for a sewer pipe line.

IN WITNESS WHEREOF I have hereunto set my hand and seal this _____ day of _____, 192__.

ISABELLE R. DRYDEN (SEAL)
DAVID DRYDEN (SEAL)

STATE OF CALIFORNIA,) ss.
COUNTY OF SAN DIEGO,)

On this 2nd day of April in the year nineteen hundred and twenty-four before me Nottley S. Hammack a Notary Public in and for said County, residing therein, duly commissioned and sworn, personally appeared Isabelle R. Dryden and David Dryden known to me

to be the persons whose names are subscribed to the within instrument and acknowledged to me that they executed the same.

WITNESS my hand and official seal the day and year first above written.

NOTTLEY S. HAMMACK

Notary Public in and for the County of San Diego,
State of California.

(SEAL)

My commission expires Sept. 28, 1924.

RECORDED AT REQUEST OF City Clerk APR 22 1924 At 30 Min. past 1 o'clock P. M.
In Book No. 1005 Page 47 of Deeds. Records of San Diego County, Calif.

JOHN H. FERRY, County Recorder,
By N. C. Parsons, Deputy.

I HEREBY CERTIFY that the above and foregoing is a full, true and correct copy of
RIGHT OF WAY CONTRACT from Isabelle R. Dryden, and David Dryden, wife and husband, to the
City of San Diego, California, being Document No. 159869.

ALLEN H. WRIGHT

City Clerk of the City of San Diego, California.

By Clark M. Foote Jr Deputy.

RIGHT OF WAY CONTRACT.

We, Isabelle R. Dryden and David Dryden, Husband and wife FOR AND IN CONSIDERATION
of the benefits to accrue by the location and construction of a sewer line by the City of
San Diego, California, through and across the property hereinafter described, and in con-
sideration of the sum of One Dollar (\$1.00), to _____ in hand paid, the receipt whereof is
hereby acknowledged, do hereby grant to the City of San Diego, a municipal corporation in
the County of San Diego, State of California, an easement and right of way for the construct-
ion and maintenance of a line of sewers through, along and across all that certain real
property, situate in the City of San Diego, County of San Diego, State of California, par-
ticularly described as follows, to-wit:

The East forty (40) feet of Lots Twenty (20), Twenty-one (21) and Twenty-two (22),
also the East forty (40) feet of the North fifteen (15) feet of Lot Twenty-three (23), all
in Block One (1) of S. Gurwell Heights, in the City of San Diego, County of San Diego, State
of California, according to Map thereof No. 992, filed in the office of the County Recorder
of said San Diego County June 4th, 1906.

TO HAVE AND TO HOLD the above granted and described right of way unto the said City
of San Diego, its successors and assigns forever, as a right of way for a sewer pipe line.

IN WITNESS WHEREOF _____ ha hereunto set _____ hand and seal this _____
day of _____, 192__.

ISABELLE R. DRYDEN (SEAL)
DAVID DRYDEN (SEAL)

STATE OF CALIFORNIA,) ss.
COUNTY OF SAN DIEGO,)

On This 2nd day of April in the year nineteen hundred and Twenty-four before me
Nottley S. Hammack a Notary Public in and for said County, residing therein, duly commissioned
and sworn, personally appeared Isabelle R. Dryden - and David Dryden known to me to be the
persons whose names are subscribed to the within instrument and acknowledged to me that they
executed the same.

WITNESS my hand and official seal the day and year first above written.

NOTTLEY S. HAMMACK

Notary Public in and for the County of San Diego,
State of California.

(SEAL)

My Commission expires Sept. 28, 1924.

RECORDED AT REQUEST OF City Clerk APR 22 1924 At 30 Min. past 1 o'clock P. M.
In Book No. 996 Page 42 of Deeds. Records of San Diego County, Calif.

JOHN H. FERRY, County Recorder,
By N. C. PARSONS, Deputy.

I HEREBY CERTIFY that the above and foregoing is a full, true and correct copy of
RIGHT OF WAY CONTRACT from David Dryde, and Isabelle R. Dryden, Husband and wife, to the
City of San Diego, California, being Document No. 159871.

ALLEN H. WRIGHT

City Clerk of the City of San Diego, California.

By Clark M. Foote Jr Deputy.

RIGHT OF WAY CONTRACT.

We, Isabelle R. Dryden and David Dryden, husband and wife FOR AND IN CONSIDERATION
of the benefits to accrue by the location and construction of a sewer line by the City of
San Diego, California, through and across the property hereinafter described, and in con-
sideration of the sum of One Dollar (\$1.00), to _____ in hand paid, the receipt whereof is
hereby acknowledged, do hereby grant to the City of San Diego, a municipal corporation in
the County of San Diego, State of California, an easement and right of way for the construct-
ion and maintenance of a line of sewers through, along and across all that certain real
property, situate in the City of San Diego, County of San Diego, State of California, par-
ticularly described as follows, to-wit:

The West forty-five (45) feet of the East eighty-five (85) feet of Lots Twenty,
(20), Twenty-one (21), and Twenty-two (22), also the West forty-five (45) feet of the East
eighty-five (85) feet of the North fifteen (15) feet of Lot Twenty-three (23), all in Block
One (1) of S. Gurwell Heights, in the City of San Diego, County of San Diego, State of
California, according to map thereof No. 992 filed in the office of the county Recorder of
said San Diego County, June 4th, 1906.

TO HAVE AND TO HOLD the above granted and described right of way unto the said
City of San Diego, its successors and assigns forever, as a right of way for a sewer pipe
line.

IN WITNESS WHEREOF _____ ha hereunto set _____ hand and seal this _____
day of _____, 192__.

ISABELLE R. DRYDEN (SEAL)
DAVID DRYDEN (SEAL)

STATE OF CALIFORNIA,) ss
COUNTY OF SAN DIEGO,)

On this 2nd day of April in the year nineteen hundred and Twenty-four before me
Nottley S. Hammack a Notary Public in and for said county, residing therein, duly commissioned

and sworn, personally appeared Isabelle R. Dryden and David Dryden known to me to be the persons whose names are subscribed to the within instrument and acknowledged to me that they executed the same.

WITNESS my hand and official seal the day and year first above written.

NOTTLEY S. HAMMACK

Notary Public in and for the County of San Diego,
State of California.

(SEAL)

My Commission expires Sept. 28, 1924.

RECORDED AT REQUEST OF City Clerk APR 22 1924 At 30 Min. past 1 o'clock P. M. In
Book No. 996 Page 43 of Deeds. Records of San Diego County, Calif.

JOHN H. FERRY, County Recorder,
By N. C. PARSONS, Deputy.

I HEREBY CERTIFY that the above and foregoing is a full, true and correct copy of
RIGHT OF WAY CONTRACT from David Dryden and Isabelle R. Dryden, husband and wife, to the
City of San Diego, California, being Document No. 159873.

ALLEN H. WRIGHT

City Clerk of the City of San Diego, California.

By

Clark M. Foote Jr

Deputy.

RIGHT OF WAY CONTRACT.

We, F. Parker Milligan and Gertrude M. Milligan, husband and wife, FOR AND IN
CONSIDERATION of the benefits to accrue by the location and construction of a sewer line
by the City of San Diego, California, through and across the property hereinafter described,
and in consideration of the sum of One Dollar (\$1.00), to us in hand paid, the receipt where-
of is hereby acknowledged, do hereby grant to the City of San Diego, a municipal corpora-
tion in the County of San Diego, State of California, an easement and right of way for
the construction and maintenance of a line of sewers through, along and across all that
certain real property, situate in the City of San Diego, County of San Diego, State of
California, particularly described as follows, to-wit:

A portion of Lots 18 and 19, Block 1, S. Gurwell Heights, according to Map thereof
No. 992, filed in the Office of the County Recorder of San Diego County, California, the
center line of said right of way being particularly described as follows:

Beginning at a point on the east line of Lot 18, said Block 1, distant 56 feet south
from the south line of Olive Street; thence southwesterly on a straight line to a point on
the west line of Lot 19, said Block 1, distant 58 feet south from the south line of Olive
Street; said easement and right of way being three (3) feet on each side of the above de-
scribed center line.

TO HAVE AND TO HOLD the above granted and described right of way unto the said
City of San Diego, its successors and assigns forever, as a right of way for a sewer pipe
line.

IN WITNESS WHEREOF we have hereunto set our hands and seals this 7 day of April,
1924.

F. PARKER MILLIGAN (SEAL)
GERTRUDE M. MILLIGAN (SEAL)

Sworn and Subscribed to April 7, 1924.

P. A. NAUMAN
NOTARY PUBLIC

(SEAL)

STATE OF CALIFORNIA,) ss.
COUNTY OF SAN DIEGO,)

On this 7 day of April, 1924, before me, P. A. Nauman a Notary Public in and for
the said County of San Diego, State of California, residing therein, duly commissioned and
sworn, personally appeared F. Parker Milligan and Gertrude M. Milligan personally known to
me to be the persons whose names are subscribed to the within instrument, and he duly
acknowledged to me that they executed the same.

IN WITNESS WHEREOF, I have hereunto set my hand and affixed my official seal, at
my office in the County of San Diego, the day and year in this certificate first above
written.

P. A. NAUMAN

Notary Public in and for the County of San Diego,
State of California.

(SEAL)

My Commission expires Feb. 21, 1926.

RECORDED AT REQUEST OF City Clerk APR 22 1924 at 30 Min. past 1 o'clock P. M. In
Book No. 994 Page 350 of Deeds. Records of San Diego County, Calif.

JOHN H. FERRY, County Recorder,
By N. C. PARSONS, Deputy.

I HEREBY CERTIFY that the above and foregoing is a full, true and correct copy of
RIGHT OF WAY CONTRACT from F. Parker Milligan and Gertrude M. Milligan, husband and wife,
to the City of San Diego, California, being Document No. 159875.

ALLEN H. WRIGHT

City Clerk of the City of San Diego, California.

By

Clark M. Foote Jr

Deputy.

RIGHT OF WAY CONTRACT.

We, F. W. and Pearl M. McCready, husband and wife, and G. L. and Emily Strobeck,
husband and wife, FOR AND IN CONSIDERATION of the benefits to accrue by the location and
construction of a water pipe line by the City of San Diego, California, through and across
the property hereinafter described, and in consideration of the sum of One Dollar (\$1.00),
to us in hand paid, the receipt whereof is hereby acknowledged, do hereby grant to the City
of San Diego, a municipal corporation in the County of San Diego, State of California, an
easement and right of way for the construction and maintenance of a water pipe line through,
along and across all that certain real property, situate in the City of San Diego, County
of San Diego, State of California, particularly described as follows, to-wit:

The easterly three feet of Pueblo Lot 1118 lying northerly from the westerly pro-
longation of the southerly line of Villa Lot 2, University Heights, according to the res-
pective maps thereof filed in the Office of the County Recorder of San Diego County, Califor-
nia.

TO HAVE AND TO HOLD the above granted and described right of way unto the said

City of San Diego, its successors and assigns forever, as a right of way for a water pipe line.
IN WITNESS WHEREOF we have hereunto set our hands and seals this 8th day of April, 1924.

F. W. MC CREADY (SEAL)
PEARL M. MC CREADY (SEAL)
G. L. STROBECK (SEAL)
EMILY STROBECK (SEAL)

STATE OF CALIFORNIA,) ss.
COUNTY OF SAN DIEGO,)

On this 9th day of April, 1924, before me, E. H. Brooks, a Notary Public in and for the said County of San Diego, State of California, residing therein, duly commissioned and sworn, personally appeared F. W. McCready, Pearl M. McCready, G. L. Strobeck and Emily Strobeck personally known to me to be the persons whose names are subscribed to the within instrument, and they duly acknowledged to me that they executed the same.

IN WITNESS WHEREOF, I have hereunto set my hand and affixed my official seal, at my office in the County of San Diego, the day and year in this certificate first above written.

E. H. BROOKS
Notary Public in and for the County of San Diego,
State of California.

(SEAL)
My Commission expires May 28, 1926.

RECORDED AT REQUEST OF City Clerk APR 22 1924 At 30 Min. past 1 o'clock P. M.
In Book No. 994 Page 348 of Deeds. Records of San Diego County, Calif.
JOHN H. FERRY, County Recorder,
By N. C. Parsons, Deputy.

I HEREBY CERTIFY that the above and foregoing is a full, true and correct copy of RIGHT OF WAY CONTRACT from F. W. McCready and Pearl M. McCready, husband and wife, and G. L. Strobeck and Emily Strobeck, husband and wife, to the City of San Diego, California, being Document No. 159971.

ALLEN H. WRIGHT
City Clerk of the City of San Diego, California,
By Clark M. Fouts Jr Deputy.

RIGHT OF WAY CONTRACT.

Geo. M. Hawley Investment Co. a corporation, For and in consideration of the benefits to accrue by the location and construction of a water pipe line by the City of San Diego, California, through and across the property hereinafter described and in consideration of the sum of One Dollar, the receipt whereof is hereby acknowledged, does hereby grant to The City of San Diego, a municipal corporation in the County of San Diego, State of California, an easement and right of way for the construction and maintenance of a water pipe line through, along and across all that certain real property, situate in the City of San Diego, County of San Diego, State of California, particularly described as follows:

The southerly three (3) feet of Villa Lot Two (2), University Heights, according to Map thereof No. 1011, filed in the Office of the County Recorder of San Diego County, California.

TO HAVE AND TO HOLD the above granted and described right of way unto the said City of San Diego, its successors and assigns forever, as a right of way for a water pipe line.

IN WITNESS WHEREOF, said corporation has caused this instrument to be executed by its proper officers and its corporate seal affixed this 17th day of March, 1924.

GEO. M. HAWLEY INV. CO.
By, GEO. M. HAWLEY
President
Attest: J. K. DURRILL
Secretary.

(SEAL)

STATE OF CALIFORNIA,) ss.
COUNTY OF SAN DIEGO,)

On this 17th day of March, 1924, before me, E. H. Brooks, a Notary Public in and for the said County of San Diego, State of California, residing therein, duly commissioned and sworn, personally appeared Geo. M. Hawley, known to me to be the President, and J. K. Durrill, known to me to be the Secretary of the Corporation that executed the within instrument, known to me to be the persons who executed the within Instrument on behalf of the Corporation therein named, and acknowledged to me that such Corporation executed the same.

IN WITNESS WHEREOF, I have hereunto set my hand and affixed my official seal, at my office in the County of San Diego, the day and year in this certificate first above written.

E. H. BROOKS
Notary Public in and for the County of San Diego,
State of California.

(SEAL)
My Commission expires May 28, 1926.

RECORDED AT REQUEST OF City Clerk APR 22 1924 At 30 Min. past 1 o'clock P. M. In Book No. 996 Page 45 of Deeds. Records of San Diego County, Calif.
JOHN H. FERRY, County Recorder,
By N. C. Parsons, Deputy.

I HEREBY CERTIFY that the above and foregoing is a full, true and correct copy of RIGHT OF WAY CONTRACT from the Geo. M. Hawley Investment Co., a corporation, to the City of San Diego, California, being Document No. 159973.

ALLEN H. WRIGHT
City Clerk of the City of San Diego, California,
By Clark M. Fouts Jr Deputy.

D E E D.

I, A. H. Baldwin and Susan N. Baldwin, FOR AND IN CONSIDERATION of the benefits to accrue by the location, construction and maintenance of a sewer line through and across the property herein described, and in consideration of the sum of One Dollar (\$1.00) to me in hand paid, the receipt whereof is hereby acknowledged, do hereby grant to the City of San Diego, a municipal corporation in the County of San Diego, State of California, an easement and right of way through, along and across all that certain real property situate in the City of San Diego, County of San Diego, State of California, particularly described as follows, to-wit:

Breed and Chase Additions Block 7 North 40 foot Lot 27

TOLHAVE AND TO HOLD the above granted and described right of way unto the said grantee, its successors and assigns forever, as a right of way for a sewer pipe line.

The purpose of this easement and right of way is for the construction and maintenance of a private sewer lateral inside the property lines, it being understood that the City of San Diego is not to be held liable for any damage resulting from the construction and maintenance of sewer laterals over and across this easment.

IN WITNESS WHEREOF, we have hereunto set our hand and seal this 14 day of April 1924.

A. H. BALDWIN (SEAL)
SUSAN N. BALDWIN (SEAL)

STATE OF CALIFORNIA,) ss.
COUNTY OF SAN DIEGO,)

On this 14th day of April A. D., 1924, before me, DOROTHY WOODWORTH a Notary Public in and for the said County of San Diego, State of California, residing therein, duly commissioned and sworn, personally appeared A. H. Baldwin & Susan N. Baldwin personally known to me to be the persons whose names are subscribed to the within Instrument, and they duly acknowledged to me that they executed the same.

IN WITNESS WHEREOF, I have hereunto set my hand and affixed my official seal at my office in the County of San Diego, the day and year in this certificate first above written.

DOROTHY WOODWORTH
Notary Public in and for the County of San Diego,
State of California.

(SEAL)

My Commission expires Dec. 19, 1926.

RECORDED AT REQUEST OF City Clerk APR 22 1924 At 30 Min. past 1 o'clock P. M. In Book No. 1005 Page 46 of Deeds. Records of San Diego County, Calif.

JOHN H. FERRY, County Recorder,
By N. C. PARSONS, Deputy.

I HEREBY CERTIFY that the above and foregoing is a full, true and correct copy of DEED from A. H. Baldwin and Susan N. Baldwin to the City of San Diego, California, being Document No. 160013.

ALLEN H. WRIGHT
City Clerk of the City of San Diego, California.

By Clark M. Forte Jr Deputy.

RIGHT OF WAY CONTRACT.

We, Ernest S. Lewis and Nellie V. Lewis of San Diego, California, husband & Wife, FOR AND IN CONSIDERATION of the benefits to accrue by the location and construction of a sewer line by the City of San Diego, California, through and across the property hereinafter described, and in consideration of the sum of One Dollar (\$1.00), to us in hand paid, the receipt whereof is hereby acknowledged, do hereby grant to the City of San Diego, a municipal corporation in the County of San Diego, State of California, an easement and right of way for the construction and maintenance of a line of sewers through, along and across all that certain real property, situate in the City of San Diego, County of San Diego, State of California, particularly described as follows, to-wit:

The northerly four (4) feet of the southerly Twenty-two (22) Feet of Lot Three (3), Block Ninety-one (91) of City Heights, as per map thereof No. 1007 on file in the office of the Recorder of the said County of San Diego.

TO HAVE AND TO HOLD the above granted and described right of way unto the said City of San Diego, its successors and assigns forever, as a right of way for a sewer pipe line.

IN WITNESS WHEREOF we have hereunto set our hands and seals this 17th day of April, 1924.

ERNEST S. LEWIS (SEAL)
NELLIE V. LEWIS (SEAL)

STATE OF CALIFORNIA,) ss.
COUNTY OF SAN DIEGO,)

On this 17th day of April, 1924, before me, Mary Starr a Notary Public in and for the said County of San Diego, State of California, residing therein, duly commissioned and sworn, personally appeared Ernest S. Lewis and Nellie V. Lewis personally known to me to be the persons whose names subscribed to the within instrument, and they duly acknowledged to me that they executed the same.

IN WITNESS WHEREOF, I have hereunto set my hand and affixed my official seal, at my office in the County of San Diego, the day and year in this certificate first above written.

MARY STARR
Notary Public in and for the County of San Diego,
State of California.

(SEAL)

My Commission expires Jan. 15, 1928.

RECORDED AT REQUEST OF City Clerk APR 22 1924 At 30 Min. past 1 o'clock P. M. In Book No. 994, Page 347 of Deeds. Records of San Diego County, Calif.

JOHN H. FERRY, County Recorder,
By N. C. PARSONS, Deputy.

I HEREBY CERTIFY that the above and foregoing is a full, true and correct copy of RIGHT OF WAY CONTRACT from Ernest S. Lewis and Nellie V. Lewis to the City of San Diego, California, being Document No. 160064.

ALLEN H. WRIGHT
City Clerk of the City of San Diego, California.

By Clark M. Forte Jr Deputy.

D E E D.

I, Anna J. Watson (a single woman) FOR AND IN CONSIDERATION of the benefits to accrue by the location, construction and maintenance of a sewer line through and across the property herein described, and in consideration of the sum of One Dollar (\$1.00) to me in hand paid, the receipt whereof is hereby acknowledged, do hereby grant to the City of San Diego, a municipal corporation in the County of San Diego, State of California, an easement and right of way through, along and across all that certain real property situate in the City of San Diego, County of San Diego, State of California, particularly described as follows, to-wit:

Lots Forty-seven (47) and Forty-eight (48) in Block One Hundred Sixty-four (164) of University Heights according to the amended map thereof made by G. A. d'Hemecourt and recorded in Book 8, page 36, et seq; of Lis Pendens in the office of the County Recorder of San Diego County, State of California.

TO HAVE AND TO HOLD the above granted and described right of way unto the said grantee, its successors and assigns forever, as a right of way for a sewer pipe line.

The purpose of this easement and right of way is for the construction and maintenance of a private sewer lateral inside the property lines, it being understood that the City of San Diego is not to be held liable for any damage resulting from the construction and maintenance of sewer laterals over and across this easement.

IN WITNESS WHEREOF, I, Anna J. Watson have hereunto set my hand and seal this 3rd. day of April 1924.

ANNA J. WATSON (SEAL)

STATE OF CALIFORNIA,) ss.
COUNTY OF SAN DIEGO,)

On this Third day of April A. D., 1924, before me, Frank S. Whitney a Notary Public in and for the said County of San Diego, State of California, residing therein, duly commissioned and sworn, personally appeared Anna J. Watson personally known to me to be the person whose name is subscribed to the within Instrument, and he duly acknowledged to me that she executed the same.

IN WITNESS WHEREOF, I have hereunto set my hand and affixed my official seal at my office in the County of San Diego, the day and year in this certificate first above written.

FRANK S. WHITNEY,

Notary Public in and for the County of San Diego,
State of California.

(SEAL)

My Commission Expires, Aug. 1, 1926.

RECORDED AT REQUEST OF City Clerk APR 29 1924 At 35 Min. past 3 o'clock P. M.
In Book No. 1010 Page 28 of DEEDS. Records of San Diego County, Calif.

JOHN H. FERRY, County Recorder,
By N. C. PARSONS, Deputy.

I HEREBY CERTIFY that the above and foregoing is a full, true and correct copy of DEED from Anna J. Watson, a single woman, to the City of San Diego, California, being Document No. 160223½.

ALLEN H. WRIGHT

City Clerk of the City of San Diego, California.

By Clark M. Foot Jr Deputy.

D E E D.

I, D. C. McDonald and Alice B. McDonald, husband and wife, FOR AND IN CONSIDERATION of the benefits to accrue by the location, construction and maintenance of a sewer line through and across the property herein described, and in consideration of the sum of One Dollar (\$1.00) to us in hand paid, the receipt whereof is hereby acknowledged, do hereby grant to the City of San Diego, a municipal corporation in the County of San Diego, State of California, an easement and right of way through, along and across all that certain real property situate in the City of San Diego, County of San Diego, State of California, particularly described as follows, to-wit:

Beginning at a point 60 feet south of corner of Stephens St and Montecito Way and running East across lot Eleven (11) block six (6) North Florence Heights

TO HAVE AND TO HOLD the above granted and described right of way unto the said grantee, its successors and assigns forever, as a right of way for a sewer pipe line.

The purpose of this easement and right of way is for the construction and maintenance of a private sewer lateral inside the property lines, it being understood that the City of San Diego is not to be held liable for any damage resulting from the construction and maintenance of sewer laterals over and across this easment.

IN WITNESS WHEREOF we have hereunto set our hands and seals this 23rd day of April 1924.

D. C. Mc DONALD (SEAL)

ALICE B. Mc DONALD (SEAL)

STATE OF CALIFORNIA,) ss.
COUNTY OF SAN DIEGO,)

On this 23rd day of April, 1924, before me, C. E. Stevens a Notary Public in and for the said County of San Diego, State of California, residing therein, duly commissioned and sworn, personally appeared D. C. McDonald and Alice B. McDonald, husband and wife, personally known to me to be the persons whose names are subscribed to the within instrument, and they duly acknowledged to me that they executed the same.

IN WITNESS WHEREOF, I have hereunto set my hand and affixed my official seal, at my office in the County of San Diego, the day and year in this certificate first above written.

C. E. STEVENS

Notary Public in and for the County of San Diego,
State of California.

(SEAL)

My Commission expires Jany. 9, 1926.

RECORDED AT REQUEST OF City Clerk MAY 7 1924 At 35 Min. past 10 o'clock A. M.
In Book No. 1002 Page 347 of Deeds. Records of San Diego County, Calif.

JOHN H. FERRY, County Recorder,
By N. C. PARSONS, Deputy.

I HEREBY CERTIFY that the above and foregoing is a full, true and correct copy of DEED from D. C. McDonald and Alice B. McDonald, husband and wife, to the City of San Diego, California, being Document No. 160259.

ALLEN H. WRIGHT

City Clerk of the City of San Diego, California.

By Clark M. Foot Jr Deputy.

RIGHT OF WAY CONTRACT.

Elizabeth Wyllie, a widow, FOR AND IN CONSIDERATION of the benefits to accrue by the location and construction of a sewer line by the City of San Diego, California, through and across the property hereinafter described, and in consideration of the sum of One Dollar (\$1.00), to me in hand paid, the receipt whereof is hereby acknowledged, do hereby grant to the City of San Diego, a municipal corporation in the County of San Diego, State of California, an easement and right of way for the construction and maintenance of a line of sewers through, along and across all that certain real property, situate in the City of San Diego, County of San Diego, State of California, particularly described as follows, to-wit:

Lots Twenty Three (23) and Twenty Four (24) in Block One Hundred Thirty Three (133) of University Heights Addition to the City of San Diego.

TO HAVE AND TO HOLD the above granted and described right of way unto the said City of San Diego, its successors and assigns forever, as a right of way for a sewer pipe line.

IN WITNESS WHEREOF I have hereunto set my hand and seal this 22nd day of April, 1924.

MRS. ELIZABETH WYLLIE (SEAL)

STATE OF CALIFORNIA,) ss.
COUNTY OF SAN DIEGO,)

On this 22nd day of April, A. D., 1924, before me, Lucy B. Scully, a Notary Public in and for the said County of San Diego, State of California, residing therein, duly commissioned and sworn, personally appeared Elizabeth Wyllie personally known to me to be the person whose name is subscribed to the within Instrument, and she duly acknowledged to me that she executed the same.

IN WITNESS WHEREOF, I have hereunto set my hand and affixed my official seal at my office in the County of San Diego, the day and year in this certificate first above written.

LUCY B. SCULLY

Notary Public in and for the County of San Diego,
State of California.

(SEAL)

My Commission expires June 12, 1927.

RECORDED AT REQUEST OF City Clerk MAY 7 1924 At 35 Min. past 10 o'clock A. M.
In Book No. 1002 Page 349 of Deeds. Records of San Diego County, Calif.

JOHN H. FERRY, County Recorder,
By N. C. PARSONS, Deputy.

I HEREBY CERTIFY that the above and foregoing is a full, true and correct copy of RIGHT OF WAY CONTRACT from Elizabeth Wyllie, a widow, to the City of San Diego, California, being Document No. 160261.

ALLEN H. WRIGHT

City Clerk of the City of San Diego, California.

By Clark M. Foote Jr Deputy.

D E E D.

I, Frank I. Wheeler and Agnes M. Wheeler, husband and wife FOR AND IN CONSIDERATION of the benefits to accrue by the location, construction and maintenance of a sewer line through and across the property herein described, and in consideration of the sum of One Dollar (\$1.00) to _____ in hand paid, the receipt whereof is hereby acknowledged, do hereby grant to the City of San Diego, a municipal corporation in the County of San Diego, State of California, an easement and right of way through, along and across all that ^{certain} real property situate in the City of San Diego, County of San Diego, State of California, particularly described as follows, to-wit:

East Fifty (50) feet of Lot one (1) and North Twenty (20) feet of the East Fifty (50) feet of Lot Two (2) Block 39 Park Villas in the City of San Diego, County of San Diego, State of California, according to the map thereof No. 438 filed in the office of the Recorder of said San Diego County, October 14th, 1887.

TO HAVE AND TO HOLD the above granted and described right of way unto the said grantee, its successors and assigns forever, as a right of way for a sewer pipe line.

The purpose of this easement and right of way is for the construction and maintenance of a private sewer lateral inside the property lines, it being understood that the City of San Diego is not to be held liable for any damage resulting from the construction and maintenance of sewer laterals over and across this easement.

IN WITNESS WHEREOF, We have hereunto set our hands and seals this 29th day of April 1924.

FRANK I. WHEELER (SEAL)
AGNES M. WHEELER (SEAL)

STATE OF CALIFORNIA,) ss.
COUNTY OF SAN DIEGO,)

On this 29th day of April, 1924, before me, A. E. Grigsby, a Notary Public in and for the said County of San Diego, State of California, residing therein, duly commissioned and sworn, personally appeared Frank I. Wheeler and Agnes M. Wheeler personally known to me to be the persons whose names are subscribed to the within instrument, and they duly acknowledged to me that they executed the same.

IN WITNESS WHEREOF, I have hereunto set my hand and affixed my official seal, at my office in the County of San Diego, the day and year in this certificate first above written.

A. E. GRIGSBY,

Notary Public in and for the County of San Diego,
State of California.

(SEAL)

My Commission Expires May 15, 1927.

RECORDED AT REQUEST OF City Clerk MAY 7 1924, At 35 Min Past 10 o'clock A. M.
In Book No. 1002 Page 348 of Deeds. Records of San Diego County, Calif.

JOHN H. FERRY, County Recorder,
By N. C. PARSONS, Deputy.

I HEREBY CERTIFY that the above and foregoing is a full, true and correct copy of DEED from Frank I. Wheeler and Agnes M. Wheeler, husband and wife, to the City of San Diego, California, being Document No. 160331.

ALLEN H. WRIGHT

City Clerk of the City of San Diego, California.

By Clark M. Foote Jr Deputy.

G R A N T D E E D.

THE FIRST TRUST AND SAVINGS BANK OF SAN DIEGO, a corporation, of the City of San Diego, County of San Diego, State of California, For and in consideration of the sum of Ten DOLLARS DO HEREBY GRANT TO City of San Diego, a Municipal Corporation in said County and State, ALL THAT REAL PROPERTY Situated in the City of San Diego, County of San Diego, State of California, bounded and described as follows:

The Northwesternly 50 feet (of even width) of Blocks 399, 400, 401, and 402 of Old San Diego, according to map thereof made by James Pascoe in 1870, on file in the office of the City Engineer of said city, to be added to and become a part of Rosecrans Street and be used for street purposes, including all of Grantor's right, title and interest in and to such portions of Jeffers on Street, Moore Street and Hancock Street, as lies within 50 feet of Southeasterly line of Rosecrans Street, and which may be closed by city authority, Excepting so much of said Block 399 as is owned by Santa Fe Land Improvement Company.

TO HAVE AND TO HOLD the above granted and described premises, unto the said Grantee forever, for street purposes. Subject to 1924 City tax.

WITNESSETH: That said corporation has caused this deed to be signed by its Vice-President and Secretary and its corporate seal to be affixed hereto this 29th day of February, 1924.

Signed and executed in presence of

THE FIRST TRUST AND SAVINGS BANK
of San Diego.
LANE D. WEBBER
Vice-President.
FRANK VON TESMAR
Secretary.

(SEAL)

STATE OF CALIFORNIA,) ss.
COUNTY OF SAN DIEGO.)

On this 29th day of February 1924, before me, Edith E. Wilson, a Notary Public in and for said County, personally appeared Lane D. Webber, known to me to be the Vice President, and Frank Von Tesmar, known to me to be the Secretary of the corporation that executed the within instrument, known to me to be the persons who executed the within instrument on behalf of the corporation therein named, and acknowledged to me that such corporation executed the same.

EDITH E. WILSON
Notary Public in and for said County and State.

(SEAL)

RECORDED AT REQUEST OF City Clerk May 15 1924 At 45 Min. past 12 o'clock P. M.
In Book No. 1019 Page 23 of Deeds. Records of San Diego County, Calif.

JOHN H. FERRY, County Recorder,
By N. C. PARSONS, Deputy.

I HEREBY CERTIFY that the above and foregoing is a full, true and correct copy of GRANT DEED from The First Trust and Savings Bank of San Diego, a corporation, to The City of San Diego, California, being Document No. 160471.

ALLEN H. WRIGHT
City Clerk of the City of San Diego, California.
By Clark M. Foote Jr Deputy.

G R A N T D E E D.

UNION TRUST COMPANY OF SAN DIEGO, a corporation, of the City of San Diego, County of San Diego, State of California, For and in consideration of the sum of Ten DOLLARS DOES HEREBY GRANT TO City of San Diego, a Municipal Corporation in the State of California, ALL THAT REAL PROPERTY Situated in the City of San Diego, County of San Diego, State of California, bounded and described as follows: Portions of Lots Twelve (12), Thirteen (13), and Fourteen (14), in Block Ninety-nine (99), in Ocean Bay Beach, according to map thereof No. 1189, on file in the office of the County Recorder of said County, bounded by a line described as follows:

Beginning at a point on the easterly line of Bacon Street, 42.3 feet northerly from the S.W. corner of said Lot Twelve (12), measured along said easterly line of Bacon Street; thence northerly along said easterly line of Bacon Street 110.08 feet (total recorded length of westerly line of said lot Twelve (12), which is coincident with said easterly line of Bacon Street, being 152.52 feet); thence easterly along the arc of a curve of 10.6 feet radius tangent to said westerly line of said Lot Twelve (12), through an angle of 137° 06' a distance of 25.36 feet (recorded angle being 134° 15' and recorded arc being 24.84 feet) to a point on the westerly line of West Point Loma Boulevard; thence Southerly along the arc of a curve of 250 feet radius through an angle of 3° 40' a distance of 16 feet to a point, said arc of said curve being coincident with the westerly line of West Point Loma Boulevard; thence southerly along the said westerly line of West Point Loma Boulevard 35.6 feet to a point; thence westerly along the arc of a curve of 25 feet radius through an angle of 128° 44' 30", a distance of 56.17 feet to a point; thence southwesterly along the arc of a curve (whose tangent is common with last mentioned curve) of 324.265 feet radius through an angle of 12° 01' 30" a distance of 68.06 feet to the point of beginning.

TO HAVE AND TO HOLD the above granted and described premises, unto the said Grantee its successors and assigns forever, for street purposes only..

WITNESSETH: That said corporation has caused this deed to be signed by its President and Assistant Secretary and its corporate seal to be affixed hereto this 20th day of March, 1924.

Signed and executed in presence of

UNION TRUST COMPANY OF SAN DIEGO.
JNO F. FORWARD
President.
F. B. THOMPSON
Assistant Secretary

(SEAL)

STATE OF) ss.
COUNTY OF)

On this 20th day of March 1924, before me, Anne D. Shepard, a Notary Public in and for said County, personally appeared Jno. F. Forward known to me to be the President, and F. B. Thompson known to me to be the Asst. Secretary of the corporation that executed the within instrument, known to me to be the persons who executed the within instrument on behalf of the corporation therein named, and acknowledged to me that such corporation executed the same.

ANNE D. SHEPARD
Notary Public in and for said County and State.

(SEAL)

RECORDED AT REQUEST OF City Clerk MAY 13 1924 at 45 Min. past 12 o'clock P. M.
in Book No. 1019 Page 30 of Deeds. Records of San Diego County, Calif.

JOHN H. FERRY, County Recorder,
By N. C. PARSONS, Deputy.

I HEREBY CERTIFY that the above and foregoing is a full, true and correct copy
of GRANT DEED from Union Trust Company of San Diego, a Corporation to City of San Diego,
California, being Document No. 160473.

ALLEN H. WRIGHT
City Clerk of the City of San Diego, California.

By Clark M. Foote Jr Deputy.

D E E D.

The Alberta Security Co., a corporation in the State of California, FOR AND IN
CONSIDERATION of the benefits to accrue by the location, construction and maintenance of a
sewer line through and across the property herein described, and in consideration of the
sum of One Dollar (\$1.00) to it in hand paid, the receipt whereof is hereby acknowledged,
does hereby grant to the City of San Diego, a municipal corporation in the County of San
Diego, State of California, an easement and right of way through, along and across all that
certain real property situate in the City of San Diego, County of San Diego, State of Cal-
ifornia, particularly described as follows, to-wit:

West 58 feet Lot 8 Crestline according to Map thereof No. 1367, filed in the
Office of the County Recorder of said county.

TO HAVE AND TO HOLD the above granted and described right of way unto the said
grantee, its successors and assigns forever, as a right of way for a sewer pipe line.

The purpose of this easement and right of way is for the construction and main-
tenance of a private sewer lateral inside the property lines, it being understood that the
City of San Diego is not to be held liable for any damage resulting from the construction
and maintenance of sewer laterals over and across this easement.

IN WITNESS WHEREOF, said corporation has caused this instrument to be executed
by its proper officers and its corporate seal affixed this 7th day of May, 1924.

THE ALBERTA SECURITY CO. (SEAL)
By MARTIN V. MELHORN,
President (SEAL)
W. B. MELHORN
Secretary (SEAL)

STATE OF CALIFORNIA,) ss.
COUNTY OF SAN DIEGO.)

On this 7th day of May, 1924, before me, E. H. Brooks, a Notary Public in and for
the said County of San Diego, State of California, residing therein, duly commissioned and
sworn, personally appeared Martin V. Melhorn known to me to be the President and W. B.
Melhorn known to me to be the Secretary of the Corporation that executed the within in-
strument, known to me to be the persons who executed the within instrument on behalf of the
Corporation therein named, and acknowledged to me that such Corporation executed the same.

IN WITNESS WHEREOF, I have hereunto set my hand and affixed my official seal, at
my office in the County of San Diego, the day and year in this certificate first above
written.

E. H. BROOKS

Notary Public in and for the County of San Diego,
State of California.

(SEAL)

My Commission expires May 28, 1926.

RECORDED AT REQUEST OF City Clerk MAY 13 1924 At 45 Min. past 12 o'clock P. M.
In Book No. 1006 Page 281 of DEEDS. Records of San Diego County, Calif.

JOHN H. FERRY, County Recorder,
By N. C. PARSONS, Deputy.

I HEREBY CERTIFY that the above and foregoing is a full, true and correct copy
of DEED from The Alberta Security Co., a corporation, to the City of San Diego, California,
being Document No. 160484.

ALLEN H. WRIGHT
City Clerk of the City of San Diego, California.

By Clark M. Foote Jr Deputy.

RIGHT OF WAY CONTRACT

I, J. Karn, a single man, FOR AND IN CONSIDERATION of the benefits to accrue by
the location and construction of a sewer line by the City of San Diego, California, through
and across the property hereinafter described, and in consideration of the sum of One Dollar
(\$1.00), to me in hand paid, the receipt whereof is hereby acknowledged, do hereby grant
to the City of San Diego, a municipal corporation in the County of San Diego, State of
California, an easement and right of way for the construction and maintenance of a line of
sewers through, along and across all that certain real property, situate in the City of
San Diego, County of San Diego, State of California, particularly described as follows,
to-wit:

Lot 1-2 Block 129 Univ. Heights according to Amended Map thereof made by G. A.
d'Hemecourt, and filed in the Office of the County Recorder of said County.

TO HAVE AND TO HOLD the above granted and described right of way unto the said
City of San Diego, its successors and assigns forever, as a right of way for a sewer pipe
line.

IN WITNESS WHEREOF I have hereunto set my hand and seal this 2nd day of May,
1924.

J. KARN (SEAL)

STATE OF CALIFORNIA,) ss.
COUNTY OF SAN DIEGO.)

On this 2nd day of May, 1924, before me, Maude Stewart, a Notary Public in and
for the said County of San Diego, State of California, residing therein, duly commissioned
and sworn, personally appeared J. Karn personally known to me to be the person whose name
is subscribed to the within instrument, and he duly acknowledged to me that he executed the
same.

IN WITNESS WHEREOF, I have hereunto set my hand and affixed my official seal, at
my office in the County of San Diego, the day and year in this certificate first above
written.

MAUDE STEWART

Notary Public in and for the County of San Diego,
State of California.

(SEAL)

My Commission expires April 18, 1926.

RECORDED AT REQUEST OF City Clerk MAY 13 1924 At 45 Min. past 12 o'clock P. M.
In Book No. 1019 Page 26 of Deeds. Records of San Diego County, Calif.

JOHN H. FERRY, County Recorder,
By N. C. PARSONS, Deputy.

I HEREBY CERTIFY that the above and foregoing is a full, true and correct copy of RIGHT OF WAY CONTRACT from J. Karn, a single man, to the City of San Diego, California, being Document No. 160486.

ALLEN H. WRIGHT
City Clerk of the City of San Diego, California.

By Clark M. Foote Jr Deputy.

D E E D.

We, Sydney Scott and Ethel C. Scott, husband and wife, FOR AND IN CONSIDERATION of the benefits to accrue by the location, construction and maintenance of a sewer line through and across the property herein described, and in consideration of the sum of One Dollar (\$1.00) to us in hand paid, the receipt whereof is hereby acknowledged, do hereby grant to the City of San Diego, a municipal corporation in the County of San Diego, State of California, an easement and right of way through, along and across all that certain real property situate in the City of San Diego, County of San Diego, State of California, particularly described as follows, to-wit:

Lots 4 and 5, Block D, University Heights, according to Referees' Partition Map No. 937, filed in the Office of the County Recorder of San Diego County, California.

TO HAVE AND TO HOLD the above granted and described right of way unto the said grantee, its successors and assigns forever, as a right of way for a sewer pipe line.

The purpose of this easement and right of way is for the construction and maintenance of a private sewer lateral inside the property lines, it being understood that the City of San Diego is not to be held liable for any damage resulting from the construction and maintenance of sewer laterals over and across this easement.

IN WITNESS WHEREOF, we have hereunto set our hands and seals this 7th day of May, 1924.

SYDNEY SCOTT (SEAL)
ETHEL C. SCOTT (SEAL)

STATE OF CALIFORNIA,) ss.
COUNTY OF SAN DIEGO,)

On this 7th day of May, 1924, before me, E. H. Brooks, a Notary Public in and for the said County of San Diego, State of California, residing therein, duly commissioned and sworn, personally appeared Sydney Scott and Ethel C. Scott, personally known to me to be the persons whose names are subscribed to the within instrument, and they duly acknowledged to me that they executed the same.

IN WITNESS WHEREOF, I have hereunto set my hand and affixed my official seal, at my office in the County of San Diego, the day and year in this certificate first above written.

E. H. BROOKS,
Notary Public in and for the County of San Diego,
State of California.

(SEAL)

My Commission expires May 28, 1926.

RECORDED AT REQUEST OF City Clerk MAY 13 1924 At 45 Min. past 12 o'clock P. M.
In Book No. 1019 Page 29 of Deeds. Records of San Diego County, Calif.

JOHN H. FERRY, County Recorder,
By N. C. PARSONS, Deputy.

I HEREBY CERTIFY that the above and foregoing is a full, true and correct copy of DEED from Sydney Scott and Ethel C. Scott, husband and wife, to the City of San Diego, California, being Document No. 160488.

ALLEN H. WRIGHT
City Clerk of the City of San Diego, California.

By Clark M. Foote Jr Deputy.

D E E D.

I, Janet Eleanor Prentice, FOR AND IN CONSIDERATION of the benefits to accrue by the location, construction and maintenance of a sewer line through and across the property herein described, and in consideration of the sum of One Dollar (\$1.00) to me in hand paid, the receipt whereof is hereby acknowledged, do hereby grant to the City of San Diego, a municipal corporation in the County of San Diego, State of California, an easement and right of way through, along and across all that certain real property situate in the City of San Diego, County of San Diego, State of California, particularly described as follows, to-wit:

Lots C and J, Block 326, Horton's Addition, according to Official Map thereof filed in the Office of the County Recorder of San Diego County, California, said lots being the separate property of the grantor herein.

TO HAVE AND TO HOLD the above granted and described right of way unto the said grantee, its successors and assigns forever, as a right of way for a sewer pipe line.

The purpose of this easement and right of way is for the construction and maintenance of a private sewer lateral inside the property lines, it being understood that the City of San Diego is not to be held liable for any damage resulting from the construction and maintenance of sewer laterals over and across this easement.

IN WITNESS WHEREOF, I have hereunto set my hand and seal this 7th day of May, 1924.

JANET ELEANOR PRENTICE (SEAL)

STATE OF CALIFORNIA,) ss.
COUNTY OF SAN DIEGO,)

On this 7th day of May, 1924, before me, E. H. Brooks, a Notary Public in and for the said County of San Diego, State of California, residing therein, duly commissioned and sworn, personally appeared Janet Eleanor Prentice, personally known to me to be the person whose name is subscribed to the within instrument, and she duly acknowledged to me that she executed the same.

IN WITNESS WHEREOF, I have hereunto set my hand and affixed my official seal, at my office in the County of San Diego, the day and year in this certificate first above written.

E. H. BROOKS,
Notary Public in and for the County of San Diego,
State of California.

(SEAL)

My Commission expires May 28, 1926.

RECORDED AT REQUEST OF City Clerk MAY 13 1924 At 45 Min. past 12 o'clock P. M.
In Book No. 1019 Page 28 of Deeds. Records of San Diego County, Calif.

JOHN H. FERRY, County Recorder,
By N. C. PARSONS, Deputy.

I HEREBY CERTIFY that the above and foregoing is a full, true and correct copy of DEED from Janet Eleanor Prentice to the City of San Diego, California, being Document No. 160490.

ALLEN H. WRIGHT
City Clerk of the City of San Diego, California.

By Clark M. Foote Jr. Deputy.

D E E D.

I, William R. Hamburg, single man, FOR AND IN CONSIDERATION of the benefits to accrue by the location, construction and maintenance of a sewer line through and across the property herein described, and in consideration of the sum of One Dollar (\$1.00) to in hand paid, the receipt whereof is hereby acknowledged, do hereby grant to the City of San Diego, a municipal corporation in the County of San Diego, State of California, an easement and right of way through, along and across all that certain real property situate in the City of San Diego, County of San Diego, State of California, particularly described as follows, to-wit:

Lot Twenty (20) and Twenty-one (21) in Block Nineteen (19) of Teralta.

TO HAVE AND TO HOLD the above granted and described right of way unto the said grantee, its successors and assigns forever, as a right of way for a sewer pipe line.

The purpose of this easement and right of way is for the construction and maintenance of a private sewer lateral inside the property lines, it being understood that the City of San Diego is not to be held liable for any damage resulting from the construction and maintenance of sewer laterals over and across this easement.

IN WITNESS WHEREOF, I have hereunto set my hand and seal this 8th day of May 1924.

WILLIAM RICHARD HAMBURG (SEAL)

STATE OF CALIFORNIA,) ss.
COUNTY OF SAN DIEGO,)

On this 8th day of May, 1924, before me, M. J. Baxman, a Notary Public in and for the said County of San Diego, State of California, residing therein, duly commissioned and sworn, personally appeared William R. Hamburg personally known to me to be the person whose name is subscribed to the within instrument, and he duly acknowledged to me that he executed the same.

IN WITNESS WHEREOF, I have hereunto set my hand and affixed my official seal, at my office in the County of San Diego, the day and year in this certificate first above written.

M. J. BAXMAN

Notary Public in and for the County of San Diego,
State of California.

(SEAL)

My Commission expires

RECORDED AT REQUEST OF City Clerk MAY 13 1924 At 45 Min. past 12 o'clock P. M.
In Book No. 1019 Page 25 of Deeds. Records of San Diego County, Calif.

JOHN H. FERRY, County Recorder,
By N. C. PARSONS, Deputy.

I HEREBY CERTIFY that the above and foregoing is a full, true and correct copy of DEED from William R. Hamburg, a single man, to the City of San Diego, California, being Document No. 160492.

ALLEN H. WRIGHT
City Clerk of the City of San Diego, California.

By Clark M. Foote Jr. Deputy.

RIGHT OF WAY CONTRACT.

I, William Richard Hamburg, (Single man), FOR AND IN CONSIDERATION of the benefits to accrue by the location and construction of a sewer line by the City of San Diego, California, through and across the property hereinafter described, and in consideration of the sum of One Dollar (\$1.00), to him in hand paid, the receipt whereof is hereby acknowledged, does hereby grant to the City of San Diego, a municipal corporation in the County of San Diego, State of California, an easement and right of way for the construction and maintenance of a line of sewers through, along and across all that certain real property, situate in the City of San Diego, County of San Diego, State of California, particularly described as follows, to-wit:

The West One Hundred (100) feet of Lot Twenty (20) in Block Nineteen (19) of Teralta.

TO HAVE AND TO HOLD the above granted and described right of way unto the said City of San Diego, its successors and assigns forever, as a right of way for a sewer pipe line.

IN WITNESS WHEREOF I have hereunto set my hand and seal this 7th day of May, 1924.

WILLIAM RICHARD HAMBURG (SEAL)

STATE OF CALIFORNIA,) ss.
COUNTY OF SAN DIEGO,)

On this 7th day of May, 1924, before me, M. J. Baxman, a Notary Public in and for the said County of San Diego, State of California, residing therein, duly commissioned and sworn, personally appeared W. R. Hamburg personally known to me to be the person whose name is subscribed to the within instrument, and he duly acknowledged to me that he executed the same.

IN WITNESS WHEREOF, I have hereunto set my hand and affixed my official seal, at my office in the County of San Diego, the day and year in this certificate first above written.

M. J. BAXMAN

Notary Public in and for the County of San Diego,
State of California.

(SEAL)

My Commission expires Oct. 25, 1924.

RECORDED AT REQUEST OF City Clerk MAY 13 1924 At 45 Min. past 12 o'clock P. M.

In Book No. 1019 Page 24 of Deeds. Records of San Diego County, Calif.
JOHN H. FERRY, County Recorder,
By N. C. PARSONS, Deputy.

I HEREBY CERTIFY that the above and foregoing is a full, true and correct copy of
RIGHT OF WAY CONTRACT between William Richard Hamburg, a single man, and the City of San
Diego, California, being Document No. 160494.

ALLEN H. WRIGHT
City Clerk of the City of San Diego, California,

By Clark M. Foote Jr Deputy.

RIGHT OF WAY CONTRACT.

We, Arthur K. Cowell and Lucy O. Cowell, husband and wife, FOR AND IN CONSIDERATION
of the benefits to accrue by the location and construction of a sewer line by the City of
San Diego, California, through and across the property hereinafter described, and in con-
sideration of the sum of One Dollar (\$1.00), to them in hand paid, the receipt whereof is
hereby acknowledged, do hereby grant to the City of San Diego, a municipal corporation in
the County of San Diego, State of California, an easement and right of way for the construct-
ion and maintenance of a line of sewers through, along and across all that certain real
property, situate in the City of San Diego, County of San Diego, State of California, par-
ticularly described as follows, to-wit:

The East Forty (40) feet of Lot Twenty (20) in Block Nineteen (19) of Teralta.
TO HAVE AND TO HOLD the above granted and described right of way unto the said
City of San Diego, its successors and assigns forever, as a right of way for a sewer pipe
line.

IN WITNESS WHEREOF we have hereunto set our hands and seals this 7th day of May,
1924.

ARTHUR K. COWELL (SEAL)
LUCY O. COWELL (SEAL)

STATE OF CALIFORNIA,) ss.
COUNTY OF SAN DIEGO,)

On this 7th day of May, 1924, before me, M. J. Baxman a Notary Public in and for
the said County of San Diego, State of California, residing therein, duly commissioned and
sworn, personally appeared Arthur K. Cowell and Lucy O. Cowell, husband and wife, personally
known to me to be the persons whose names are subscribed to the within instrument, and
they duly acknowledged to me that they executed the same.

IN WITNESS WHEREOF, I have hereunto set my hand and affixed my official seal, at
my office in the County of San Diego, the day and year in this certificate first above
written.

M. J. BAXMAN
Notary Public in and for the County of San Diego,
State of California.

(SEAL)

My Commission Expires, Oct. 25, 1924.

RECORDED AT REQUEST OF City Clerk MAY 13 1924 At 45 Min. past 12 o'clock P. M.
In Book No. 1006 Page 282 of DEEDS. Records of San Diego County, Calif.

JOHN H. FERRY, County Recorder,
By N. C. PARSONS, Deputy.

I HEREBY CERTIFY that the above and foregoing is a full, true and correct copy of
RIGHT OF WAY CONTRACT from Arthur K. Cowell and Lucy O. Cowell, husband and wife, to the
City of San Diego, California, being Document No. 160496.

ALLEN H. WRIGHT
City Clerk of the City of San Diego, California.

By Clark M. Foote Jr Deputy.

D E E D.

We, C. W. Dellinger and Ada Dellinger, husband and wife, FOR AND IN CONSIDERATION
of the benefits to accrue by the location, construction and maintenance of a sewer line
through and across the property herein described, and in consideration of the sum of One
Dollar (\$1.00) to us in hand paid, the receipt whereof is hereby acknowledged, do hereby
grant to the City of San Diego, a municipal corporation in the County of San Diego, State
of California, an easement and right of way through, along and across all that certain real
property situate in the City of San Diego, County of San Diego, State of California, par-
ticularly described as follows, to-wit:

Lots 21, 22, 23 and 24, Block 199, University Heights, according to Amended Map
thereof made by G. A. d'Hemecourt and filed in the Office of the County Recorder of said
San Diego County.

TO HAVE AND TO HOLD the above granted and described right of way unto the said
grantee, its successors and assigns forever, as a right of way for a sewer pipe line.

The purpose of this easement and right of way is for the construction and main-
tenance of a private sewer lateral inside the property lines, it being understood that the
City of San Diego is not to be held liable for any damage resulting from the construction
and maintenance of sewer laterals over and across this easement.

IN WITNESS WHEREOF, we have hereunto set our hands and seals this 12th day of May,
1924.

C. W. DELLINGER (SEAL)
ADA DELLINGER (SEAL)

STATE OF CALIFORNIA,) ss.
COUNTY OF SAN DIEGO,)

On this 12th day of May, 1924, before me, E. H. Brooks, a Notary Public in and for
the said County of San Diego, State of California, residing therein, duly commissioned and
sworn, personally appeared C. W. Dellinger and Ada Dellinger personally known to me to be
the persons whose names are subscribed to the within instrument, and they duly acknowledged
to me that they executed the same.

IN WITNESS WHEREOF, I have hereunto set my hand and affixed my official seal, at
my office in the County of San Diego, the day and year in this certificate first above
written.

E. H. BROOKS,
Notary Public in and for the County of San Diego,
State of California.

(SEAL)

My Commission expires May 28, 1926.

RECORDED AT REQUEST OF City Clerk MAY 20 1924 at 29 Min. past 2 o'clock P. M.
In Book No. 1002 Page 431 of Deeds. Records of San Diego County, Calif.

JOHN H. FERRY, County Recorder,
By N. C. PARSONS, Deputy.

I HEREBY CERTIFY that the above and foregoing is a full, true and correct copy of DEED from C. W. Dellinger and Ada Dellinger, husband and wife, to the City of San Diego, California, being Document No. 160778.

ALLEN H. WRIGHT
City Clerk of the City of San Diego, California.

By Clark M. Foote Jr Deputy.

D E E D.

I, T. D. Corcoran and Nancy Corcoran his wife FOR AND IN CONSIDERATION of the benefits to accrue by the location, construction and maintenance of a sewer line through and across the property herein described, and in consideration of the sum of One Dollar (\$1.00) to us in hand paid, the receipt whereof is hereby acknowledged, do We hereby grant to the City of San Diego, a municipal corporation in the County of San Diego, State of California, an easement and right of way through, along and across all that certain real property situate in the City of San Diego, County of San Diego, State of California, particularly described as follows, to-wit:

Lots (1 and 2) One and two, Block 4 La Jolla Park, San Diego, Cal.

TO HAVE AND TO HOLD the above granted and described right of way unto the said grantee, its successors and assigns forever, as a right of way for a sewer pipe line.

The purpose of this easement and right of way is for the construction and maintenance of a private sewer lateral inside the property lines, it being understood that the City of San Diego is not to be held liable for any damage resulting from the construction and maintenance of sewer laterals over and across this easement.

IN WITNESS WHEREOF, we have hereunto set our hands and seals this sixth day of May 1924.

T. D. CORCORAN (SEAL)
NANCY CORCORAN (SEAL)

State of California,) ss.
County of San Diego)

Subscribed & sworn to before me this 6th day of May, 1924.

SALLIE C. DEMPSEY
Notary Public.
1133 Prospect

(SEAL)

My Commission Expires March 17, 1925.

STATE OF CALIFORNIA,) ss.
COUNTY OF SAN DIEGO,)

On this 6th day of May A. D., 1924, before me, Sallie C. Dempsey, a Notary Public in and for the said County of San Diego, State of California, residing therein, duly commissioned and sworn, personally appeared T. D. Corcoran and Nancy Corcoran, husband & wife, personally known to me to be the persons whose names are subscribed to the within instrument, and he duly acknowledged to me that he executed the same.

IN WITNESS WHEREOF, I have hereunto set my hand and affixed my official seal, at my office in the County of San Diego, the day and year in this certificate first above written.

SALLIE C. DEMPSEY
Notary Public in and for the County of San Diego,
State of California.

(SEAL)

My Commission expires March 17th, 1925.

RECORDED AT REQUEST OF City Clerk MAY 20 1924 At 28 Min. past 2 o'clock P. M.
In Book No. 1002 Page 430 of Deeds. Records of San Diego County, Calif.

JOHN H. FERRY, County Recorder,
By N. C. PARSONS, Deputy.

I HEREBY CERTIFY that the above and foregoing is a full, true and correct copy of DEED from T. D. Corcoran and Nancy Corcoran, husband and wife, to the City of San Diego, California, being Document No. 160779.

ALLEN H. WRIGHT
City Clerk of the City of San Diego, California.

By Clark M. Foote Jr Deputy.

RIGHT OF WAY CONTRACT.

We, Albert Dumont and Harriet Dumont, Husband and Wife, FOR AND IN CONSIDERATION of the benefits to accrue by the location and construction of a sewer line, by the City of San Diego, California, through and across the property hereinafter described, and in consideration of the sum of One Dollar (\$1.00), to us in hand paid, the receipt whereof is hereby acknowledged, do hereby grant to the City of San Diego, a municipal corporation in the County of San Diego, State of California, an easement and right of way for the construction and maintenance of a line of sewers through, along and across all that certain real property, situate in the City of San Diego, County of San Diego, State of California, particularly described as follows, to-wit:

Lots One (1) and Two (2) in Block Eight (8) of Ocean Beach Park, in the City of San Diego, County of San Diego, according to the map thereof No. 1167, filed in the office of the County Recorder of said San Diego County Feb., 10th, 1909.

TO HAVE AND TO HOLD the above granted and described right of way unto the said City of San Diego, its successors and assigns forever, as a right of way for a sewer pipe line.

IN WITNESS WHEREOF we have hereunto set our hands and seals this 12th day of May, 1924.

ALBERT DUMONT (SEAL)
HARRIET DUMONT (SEAL)

STATE OF CALIFORNIA,) ss.
COUNTY OF SAN DIEGO,)

On this 12th day of May, 1924, before me, Jean S. Parmelee a Notary Public in and for the said County of San Diego, State of California, residing therein, duly commissioned and sworn, personally appeared Albert Dumont and Harriet Dumont personally known to me to be the persons whose names subscribed to the within instrument, and they duly acknowledged to me that they executed the same.

IN WITNESS WHEREOF, I have hereunto set my hand and affixed my official seal, at my office in the County of San Diego, the day and year in this certificate first above written.

JEAN S. PARMELEE
Notary Public in and for the County of San Diego,
State of California.

(SEAL)
My Commission Expires July 14, 1925.

RECORDED AT REQUEST OF City Clerk MAY 20 1924 At 30 Min. past 2 o'clock P. M.
In Book No. 1002 Page 433 of Deeds. Records of San Diego County, Calif.
JOHN H. FERRY, County Recorder,
By N. C. PARSONS, Deputy.

I HEREBY CERTIFY that the above and foregoing is a full, true and correct copy of RIGHT OF WAY CONTRACT between Albert Dumont and Harriet Dumont, Husband and Wife, and the City of San Diego, California, being Document No. 160780.

ALLEN H. WRIGHT
City Clerk of the City of San Diego, California.

By Clark M. Foote Jr Deputy.

D E E D.

We, SOUTHERN INVESTMENT COMPANY, A Corporation, FOR AND IN CONSIDERATION of the benefits to accrue by the location, construction and maintenance of a sewer line through and across the property herein described, and in consideration of the sum of One Dollar (\$1.00) to us in hand paid, the receipt whereof is hereby acknowledged, do hereby grant to the City of San Diego, a municipal corporation in the County of San Diego, State of California, an easement and right of way through, along and across all that certain real property situate in the City of San Diego, County of San Diego, State of California, particularly described as follows, to-wit:

Lot Three (3), Block "D", Starkey's Prospect Park, La Jolla, California.
TO HAVE AND TO HOLD the above granted and described right of way unto the said grantee, its successors and assigns forever; as a right of way for a sewer pipe line.
The purpose of this easement and right of way is for the construction and maintenance of a private sewer lateral inside the property lines, it being understood that the City of San Diego is not to be held liable for any damage resulting from the construction and maintenance of sewer laterals over and across this easement.

IN WITNESS WHEREOF, James B. Tate, and John B. Starkey, have hereunto set our hands and seals this Eighteenth day of April, 1924.

SOUTHERN INVESTMENT COMPANY
JAMES B. TATE (SEAL)
President. (SEAL)
JOHN B. STARKEY
Secretary. (SEAL)

STATE OF CALIFORNIA,) ss.
COUNTY OF SAN DIEGO,)

On this 26th day of April, 1924, before me, Harold B. Starkey a Notary Public in and for the said County of San Diego, State of California, residing therein, duly commissioned and sworn, personally appeared James B. Tate known to me to be the President, and John B. Starkey known to me to be the Secretary of the Corporation that executed the within Instrument, known to me to be the persons who executed the within Instrument on behalf of the Corporation therein named, and acknowledged to me that such Corporation executed the same.

IN WITNESS WHEREOF, I have hereunto set my hand and affixed my official seal, at my office in the County of San Diego, the day and year in this certificate first above written.

HAROLD B. STARKEY
Notary Public in and for the County of San Diego,
State of California.

(SEAL)
My Commission expires August 18, 1927.

RECORDED AT REQUEST OF City Clerk MAY 20 1924 At 31 Min. past 2 o'clock P. M.
In Book No. 1002 Page 434 of Deeds. Records of San Diego County, Calif.
JOHN H. FERRY, County Recorder,
By N. C. PARSONS, Deputy.

I HEREBY CERTIFY that the above and foregoing is a full, true and correct copy of DEED from SOUTHERN INVESTMENT COMPANY, A Corporation, to the City of San Diego, California, being Document No. 160781.

ALLEN H. WRIGHT
City Clerk of the City of San Diego, California.

By Clark M. Foote Jr Deputy.

D E E D.

I, H. W. Ward, Annie W. Ward, Husband & Wife, FOR AND IN CONSIDERATION of the benefits to accrue by the location, construction and maintenance of a sewer line through and across the property herein described, and in consideration of the sum of One Dollar (\$1.00) to us in hand paid, the receipt whereof is hereby acknowledged, do hereby grant to the City of San Diego, a municipal corporation in the County of San Diego, State of California, an easement and right of way through, along and across all that certain real property situate in the City of San Diego, County of San Diego, State of California, particularly described as follows, to-wit:

Rear portions of lots nine (9) and Ten (10) Block 42 La Jolla Park, with the main Sewer on Torrey Road across the front portion of lot 10 Block 42 La Jolla Park four (4) feet from the westerly line & parallel with same.

TO HAVE AND TO HOLD the above granted and described right of way unto the said grantee, its successors and assigns forever, as a right of way for a sewer pipe line.
The purpose of this easement and right of way is for the construction and maintenance of a private sewer lateral inside the property lines, it being understood that the City of San Diego is not to be held liable for any damage resulting from the construction and maintenance of sewer laterals over and across this easement.

IN WITNESS WHEREOF, we have hereunto set our hand and seal this 14th day of April, 1924.

H. W. WARD

ANNIE W. WARD
 ELGA L. BIEWER
 ETHLIN THURMOND
 Witness
 (SEAL)
 Notary,
 in and for the county of San
 Diego, Calif.

My commission expires Dec. 28/27.

STATE OF CALIFORNIA,) ss.
 COUNTY OF SAN DIEGO,)

On this 14th day of April, 1924, before me, Ethlin Thurmond, a Notary Public in and for the said County of San Diego, State of California, residing therein, duly commissioned and sworn, personally appeared H. W. Ward, Annie W. Ward, Husband and Wife personally known to me to be the persons whose names subscribed to the within instrument, and they duly acknowledged to me that they executed the same.

IN WITNESS WHEREOF, I have hereunto set my hand and affixed my official seal, at my office in the County of San Diego, the day and year in this certificate first above written.

(SEAL)

ETHLIN THURMOND
 Notary Public in and for the County of San Diego,
 State of California.

My Commission expires December 28, 1927.

RECORDED AT REQUEST OF City Clerk JUN 3 1924 At 40 Min. past 3 o'clock P. M. In Book No. 982 Page 202 of Deeds. Records of San Diego County, Calif.

JOHN H. FERRY, County Recorder,
 By L. B. Woodard, Deputy.

I HEREBY CERTIFY that the above and foregoing is a full, true and correct copy of DEED from H. W. Ward and Annie W. Ward, husband and wife, to the City of San Diego, California, being Document No. 160986.

ALLEN H. WRIGHT
 City Clerk of the City of San Diego, California.

By Clark M. Foote Jr Deputy.

RIGHT OF WAY CONTRACT.

We, Henry Taylor and Gertrude B. Taylor, husband and wife, FOR AND IN CONSIDERATION of the benefits to accrue by the location and construction of a sewer line by the City of San Diego, California, through and across the property hereinafter described, and in consideration of the sum of One Dollar (\$1.00), to us in hand paid, the receipt whereof is hereby acknowledged, do hereby grant to the City of San Diego, a municipal corporation in the County of San Diego, State of California, an easement and right of way for the construction and maintenance of a line of sewers through, along and across all that certain real property, situate in the City of San Diego, County of San Diego, State of California, particularly described as follows, to-wit:

The north four (4) feet of Lot 26, Block 23, Teralta, according to Map thereof filed in the Office of the County Recorder of San Diego County, California.

TO HAVE AND TO HOLD the above granted and described right of way unto the said City of San Diego, its successors and assigns forever, as a right of way for a sewer pipe line.

IN WITNESS WHEREOF we have hereunto set our hands and seals this 26th day of May, 1924.

HENRY TAYLOR (SEAL)
 GERTRUDE B. TAYLOR (SEAL)

STATE OF CALIFORNIA,) ss.
 COUNTY OF SAN DIEGO,)

On this 26th day of May, 1924, before me, Louise Rumsey, a Notary Public in and for the said County of San Diego, State of California, residing therein, duly commissioned and sworn, personally appeared Henry Taylor and Gertrude B. Taylor, husband & wife personally known to me to be the persons whose names are subscribed to the within instrument, and they duly acknowledged to me that they executed the same.

IN WITNESS WHEREOF, I have hereunto set my hand and affixed my official seal, at my office in the County of San Diego, the day and year in this certificate first above written.

My commission expires Oct. 8, 1927.

(SEAL)

LOUISE RUMSEY
 Notary Public in and for the County of San Diego,
 State of California.

My Commission expires Oct. 8, 1927.

RECORDED AT REQUEST OF City Clerk JUN 3 1924 At 41 Min. past 3 o'clock P. M. In Book No. 982 Page 204 of Deeds. Records of San Diego County, Calif.

JOHN H. FERRY, County Recorder,
 By L. B. WOODARD Deputy.

I HEREBY CERTIFY that the above and foregoing is a full, true and correct copy of RIGHT OF WAY CONTRACT from Henry Taylor and Gertrude B. Taylor, husband and wife, to the City of San Diego, California, being Document No. 160987.

ALLEN H. WRIGHT
 City Clerk of the City of San Diego, California.

By Clark M. Foote Jr Deputy.

D E E D.

I, H. J. Williams and Mary J. Williams, his wife, FOR AND IN CONSIDERATION of the benefits to accrue by the location, construction and maintenance of a sewer line through and across the property herein described, and in consideration of the sum of One Dollar (\$1.00) to them in hand paid, the receipt whereof is hereby acknowledged, do hereby grant to the City of San Diego, a municipal corporation in the County of San Diego, State of California, an easement and right of way through, along and across all that certain real property situate in the City of San Diego, County of San Diego, State of California, particularly described as follows, to-wit:

The East 47 feet of Lots 1, 2, 3 and 4 in Block 58 of University Heights.

TO HAVE AND TO HOLD the above granted and described right of way unto the said grantee, its successors and assigns forever, as a right of way for a sewer pipe line.

The purpose of this easement and right of way is for the construction and main-

tenance of a private sewer lateral inside the property lines, it being understood that the City of San Diego is not to be held liable for any damage resulting from the construction and maintenance of sewer laterals over and across this easment.

IN WITNESS WHEREOF, we have hereunto set our hands and seals this 23d day of May 1924.

H. J. WILLIAMS (SEAL)
MARY J. WILLIAMS (SEAL)

STATE OF CALIFORNIA,) ss.
COUNTY OF SAN DIEGO,)

On this 23d day of May, 1924, before me, Helen Jacobs a Notary Public in and for the said County of San Diego, State of California, residing therein, duly commissioned and sworn, personally appeared G. H. Williams and Mary J. Williams, his wife, personally known to me to be the persons whose names are subscribed to the within instrument, and they duly acknowledged to me that they executed the same.

IN WITNESS WHEREOF, I have hereunto set my hand and affixed my official seal, at my office in the County of San Diego, the day and year in this certificate first above written.

HELEN JACOBS

Notary Public in and for the County of San Diego,
State of California.

(SEAL)

My Commission expires Dec. 12, 1926.

RECORDED AT REQUEST OF City Clerk JUN 3 1924 At 42 Min. past 3 o'clock P. M. In Book No. 999 Page 391 of Deeds. Records of San Diego County, Calif.

JOHN H. FERRY, County Recorder,
By L. B. WOODARD, Deputy.

I HEREBY CERTIFY that the above and foregoing is a full, true and correct copy of DEED from H. J. Williams and Mary J. Williams, husband and wife, to the City of San Diego, California, being Document No. 160990.

ALLEN H. WRIGHT

City Clerk of the City of San Diego, California.

By Clark M. Fote Jr Deputy.

D E E D.

I, Gerald J. O'Brien and Elizabeth M. O'Brien, his wife, FOR AND IN CONSIDERATION of the benefits to accrue by the location, construction and maintenance of a sewer line through and across the property herein described, and in consideration of the sum of One Dollar (\$1.00) to them in hand paid, the receipt whereof is hereby acknowledged, do hereby grant to the City of San Diego, a municipal corporation in the County of San Diego, State of California, an easement and right of way through, along and across all that certain real property situate in the City of San Diego, County of San Diego, State of California, particularly described as follows, to-wit:

The West 48 feet of the East 95 feet of Lots 1, 2, 3 and 4 in Block 58 of University Heights.

TO HAVE AND TO HOLD the above granted and described right of way unto the said grantee, its successors and assigns forever, as a right of way for a sewer pipe line.

The purpose of this easement and right of way is for the construction and maintenance of a private sewer lateral inside the property lines, it being understood that the City of San Diego is not to be held liable for any damage resulting from the construction and maintenance of sewer laterals over and across this easment.

IN WITNESS WHEREOF, We have hereunto set our hands and seals this 23d day of May 1924.

GERALD J. O'BRIEN (SEAL)
ELIZABETH M. O'BRIEN (SEAL)

STATE OF CALIFORNIA,) ss.
COUNTY OF SAN DIEGO,)

On this 23d day of May, 1924, before me, Helen Jacobs a Notary Public in and for the said County of San Diego, State of California, residing therein, duly commissioned and sworn, personally appeared Gerald J. O'Brien and Elizabeth M. O'Brien, his wife, personally known to me to be the persons whose names are subscribed to the within instrument, and they duly acknowledged to me that they executed the same.

IN WITNESS WHEREOF, I have hereunto set my hand and affixed my official seal, at my office in the County of San Diego, the day and year in this certificate first above written.

HELEN JACOBS

Notary Public in and for the County of San Diego,
State of California.

(SEAL)

My Commission expires Dec. 12, 1926.

RECORDED AT REQUEST OF City Clerk JUN 3 1924 At 43 Min. past 3 o'clock P. M. In Book No. 999 Page 392 of Deeds. Records of San Diego County, Calif.

JOHN H. FERRY, County Recorder,
By L. B. WOODARD, Deputy.

I HEREBY CERTIFY that the above and foregoing is a full, true and correct copy of DEED from Gerald J. O'Brien and Elizabeth M. O'Brien, husband and wife, to the City of San Diego, California, being Document No. 160991.

ALLEN H. WRIGHT

City Clerk of the City of San Diego, California.

By Clark M. Fote Jr Deputy.

D E E D

I, Georgia V. Coy, a single woman, FOR AND IN CONSIDERATION of the benefits to accrue by the location, construction and maintenance of a sewer line through and across the property herein described, and in consideration of the sum of One Dollar (\$1.00) to me in hand paid, the receipt whereof is hereby acknowledged, does hereby grant to the City of San Diego, a municipal corporation in the County of San Diego, State of California, an easement and right of way through, along and across all that certain real property situate in the City of San Diego, County of San Diego, State of California, particularly described as follows, to-wit:

The West Half of Lots 13 & 14, Block D. of University Heights Addition to the City of San Diego, California.

TO HAVE AND TO HOLD the above granted and described right of way unto the said grantee, its successors and assigns forever, as a right of way for a sewer pipe line.

The purpose of this easement and right of way is for the construction and maintenance of a private sewer lateral inside the property lines, it being understood that the City of San Diego is not to be held liable for any damage resulting from the construction and maintenance of sewer laterals over and across this easment.

IN WITNESS WHEREOF, I have hereunto set my hand and seal this 14th day of May 1924.

GEORGIA V. COY (SEAL)

STATE OF CALIFORNIA,) ss.
COUNTY OF SAN DIEGO,)

On this 14th day of May A. D., 1924, before me, Roy F. Bleifuss, a Notary Public in and for the said County of San Diego, State of California, residing therein, duly commissioned and sworn, personally appeared Georgia V. Coy, personally known to me to be the person whose name is subscribed to the within Instrument, and he duly acknowledged to me that he executed the same.

IN WITNESS WHEREOF, I have hereunto set my hand and affixed my official seal at my office in the County of San Diego, the day and year in this certificate first above written.

ROY H. BLEIFUSS

Notary Public in and for the County of San Diego,
State of California.

(SEAL)

My Commission expires Feby. 14th, 1928.

RECORDED AT REQUEST OF City Clerk JUN 3 1924 At 44 Min. past 3 o'clock P. M. In Book No. 1019 Page 144 of Deeds. Records of San Diego County, Calif.

JOHN H. FERRY, County Recorder,
By L. B. WOODARD, Deputy.

I HEREBY CERTIFY that the above and foregoing is a full, true and correct copy of DEED from Georgia V. Coy, a single woman, to the City of San Diego, California, being document No. 160994.

ALLEN H. WRIGHT, City Clerk,
By Clark M. Foots Jr. Deputy.

D E E D.

I, William Shaw, a single man, FOR AND IN CONSIDERATION of the benefits to accrue by the location, construction and maintenance of a sewer line through and across the property herein described, and in consideration of the sum of One Dollar (\$1.00) to his in hand paid, the receipt whereof is hereby acknowledged, does hereby grant to the City of San Diego, a municipal corporation in the County of San Diego, State of California, an easement and right of way through, along and across all that certain real property situate in the City of San Diego, County of San Diego, State of California, particularly described as follows, to-wit:

The East 27 feet of lots #1-#2 and #3, Block 46 Park Villas.

TO HAVE AND TO HOLD the above granted and described right of way unto the said grantee, its successors and assigns forever, as a right of way for a sewer pipe line.

The purpose of this easement and right of way is for the construction and maintenance of a private sewer lateral inside the property lines, it being understood that the City of San Diego is not to be held liable for any damage resulting from the construction and maintenance of sewer laterals over and across this easment.

IN WITNESS WHEREOF, I have hereunto set my hand and seal this 20th day of May 1924.

WILLIAM SHAW (SEAL)

STATE OF CALIFORNIA,) ss.
COUNTY OF SAN DIEGO,)

On this 20th day of May, 1924, before me, Fred W. Sick a Notary Public in and for the said County of San Diego, State of California, residing therein, duly commissioned and sworn, personally appeared William Shaw, personally known to me to be the person whose name is subscribed to the within instrument, and he duly acknowledged to me that he executed the same.

IN WITNESS WHEREOF, I have hereunto set my hand and affixed my official seal, at my office in the County of San Diego, the day and year in this certificate first above written.

FRED W. SICK

Notary Public in and for the County of San Diego,
State of California.

(SEAL)

My Commission expires May 15, 1927.

RECORDED AT REQUEST OF City Clerk JUN 3 1924 At 45 Min. past 3 o'clock P. M. In Book No. 1019, Page 145, of Deeds. Records of San Diego County, Calif.

JOHN H. FERRY, County Recorder,
By L. B. WOODARD, Deputy.

I HEREBY CERTIFY that the above and foregoing is a full, true and correct copy of DEED from William Shaw, a single man, to the City of San Diego, California, being Document No. 160995.

ALLEN H. WRIGHT, City Clerk,

By Clark M. Foots Jr. Deputy.

D E E D

We, Edward E. Horton & Mabel I. Horton, husband and wife, as joint tenants, For and in Consideration of the benefits to accrue by the location, construction and maintenance of a sewer line through and across the property herein described, and in consideration of the sum of One Dollar (\$1.00) to us in hand paid, the receipt whereof is hereby acknowledged, do hereby grant to the City of San Diego, a municipal corporation in the County of San Diego, State of California, an easement and right of way through, along and across all that certain real property situate in the City of San Diego, County of San Diego, State of California, particularly described as follows, to-wit: The west 4 feet of the east 70 ft. of lot 19 also the west 4 feet of the east 70 feet of the south 10 feet of lot 18 both in Block 117 University Hgts. Add. City of San Diego.

To Have and to Hold the above granted and described right of way unto the said grantee, its successors and assigns forever, as a right of way for a sewer pipe line.

The purpose of this easement and right of way is for the construction and maintenance of a private sewer lateral inside the property lines, it being understood that the City of San Diego is not to be held liable for any damage resulting from the construction and maintenance of sewer laterals over and across this easment.

In Witness Whereof, we have hereunto set our hands and seals this 31st day of May 1924.

EDWARD E. HORTON (SEAL)
MABEL I. HORTON (SEAL)

STATE OF CALIFORNIA,)
County of San Diego,) ss.

On this 31st day of May, 1924, before me, E. H. Brooks, a Notary Public in and for the said County of San Diego, State of California, residing therein, duly commissioned and sworn, personally appeared Edward E. Horton and Mabel I. Horton, personally known to me to be the persons whose names are subscribed to the within instrument, and they duly acknowledged to me that they executed the same.

In Witness Whereof, I have hereunto set my hand and affixed my official seal, at my office in the County of San Diego, the day and year in this certificate first above written.

E. H. BROOKS
Notary Public in and for the County of San Diego, State of California

(SEAL)

My Commission expires May 28, 1926

RECORDED AT REQUEST OF City Clerk Jun 18 1924 At 10 o'clock A.M. In Book No. 1006
Page 487 of Deeds, Records of San Diego County, Calif.

JOHN H. FERRY, County Recorder
By N. C. PARSONS, Deputy

I HEREBY CERTIFY that the above and foregoing is a full, true and correct copy of DEED from Edward E. Horton et ux to the City of San Diego, California, being Document No. 161322.

ALLEN H. WRIGHT, City Clerk

By Stiles M. Johnson Deputy

D E E D

I, Popkje de Waard, For and in Consideration of the benefits to accrue by the location, construction and maintenance of a sewer line through and across the property herein described, and in consideration of the sum of One Dollar (\$1.00) to me in hand paid, the receipt whereof is hereby acknowledged, do hereby grant to the City of San Diego, a municipal corporation in the County of San Diego, State of California, an easement and right of way through, along and across all that certain real property situate in the City of San Diego, County of San Diego, State of California, particularly described as follows, to-wit: Lot 8, Block 48, Seaman & Choate's Addition, according to Map thereof No. 264, filed in the Office of the County Recorder of San Diego County, California, said above described property being the separate property of the grantor herein.

To Have and to Hold the above granted and described right of way unto the said grantee, its successors and assigns forever, as a right of way for a sewer pipe line.

The purpose of this easement and right of way is for the construction and maintenance of a private sewer lateral inside the property lines, it being understood that the City of San Diego is not to be held liable for any damage resulting from the construction and maintenance of sewer laterals over and across this easment.

In Witness Whereof, I have hereunto set my hand and seal this 4th day of June, 1924.

POPKJE de WAARD (SEAL)
By L. de WAARD
Her Attorney in fact

State of California,) ss.
County of San Diego,)

On this 4th day of June, 1924, before me, E. H. Brooks, a Notary Public in and for said County and State, duly commissioned and sworn, personally appeared L. de Waard, known to me to be the person whose name is subscribed to the within instrument as the Attorney in Fact of Popkje de Waard and acknowledged to me that he subscribed the name of Popkje de Waard thereto as principal and his own name as Attorney in Fact,

IN WITNESS WHEREOF I have hereunto set my hand and Official Seal the day and year in this certificate first above written.

(SEAL) E. H. BROOKS
Notary Public in and for said County and State
My Commission expires May 28, 1926

RECORDED AT REQUEST OF City Clerk Jun 18 1924 At 10 o'clock A.M. in Book No. 1019
Page 157 of Deeds. Records of San Diego County, Calif.

JOHN H. FERRY, County Recorder
By N. C. Parsons, Deputy

I HEREBY CERTIFY that the above and foregoing is a full, true and correct copy of DEED from Popkje de Waard to the City of San Diego, California, being Document No. 161324.

ALLEN H. WRIGHT, City Clerk,

By Stiles M. Johnson Deputy

D E E D

We, L. R. Bradford, a single man, (Frank S. Hawks and Etta M. Hawks, husband and wife and Ethel M. Hawks, daughter, as joint tenants) For and in Consideration of the benefits to accrue by the location, construction and maintenance of a sewer line through and across the property herein described, and in consideration of the sum of One Dollar (\$1.00) to us in hand paid, the receipt whereof is hereby acknowledged, do hereby grant to the City of San Diego, a municipal corporation in the County of San Diego, State of California, an easement and right of way through, along and across all that certain real property situate in the City of San Diego, County of San Diego, State of California, particularly described as follows, to-wit: The East 50 feet of Lots 1 and 2, Block 7, Mountain View, as per Map thereof filed in the Office of the County Recorder of San Diego County, California.

TO HAVE AND TO HOLD the above granted and described right of way unto the said grantee, its successors and assigns forever, as a right of way for a sewer pipe line.

The purpose of this easement and right of way is for the construction and maintenance of a private sewer lateral inside the property lines, it being understood that the City of San Diego is not to be held liable for any damage resulting from the construction and maintenance of sewer laterals over and across this easment.

In Witness Whereof, we have hereunto set our hands and seals this 27th day of May 1924

L. R. BRADFORD (SEAL)
 FRANK S. HAWKS (SEAL)
 ETTA M. HAWKS (SEAL)
 ETHEL M. HAWKS (SEAL)

STATE OF CALIFORNIA,)
 County of San Diego,) ss.

On this 27th day of May, 1924, before me, M. J. Baxman a Notary Public in and for the said County of San Diego, State of California, residing therein, duly commissioned and sworn, personally appeared L. R. Bradford, single, Frank S. Hawks and Etta M. Hawks husband & wife and Ethel M. Hawks daughter personally known to me to be the persons whose names are subscribed to the within instrument, and they duly acknowledged to me that they executed the same.

In Witness Whereof, I have hereunto set my hand and affixed my official seal at my office in the County of San Diego, the day and year in this certificate first above written.

(SEAL)

My Commission expires Oct. 25, 1924

M. J. BAXMAN
 Notary Public in and for the County of San Diego, State of California

RECORDED AT REQUEST OF City Clerk Jun 18, 1924 At 10 o'clock A. M. In Book No. 999
 Page 436 of Deeds, Records of San Diego County, Calif.

JOHN H. FERRY, County Recorder
 By N. C. PARSONS, Deputy

I HEREBY CERTIFY that the above and foregoing is a full, true and correct copy of DEED from L. R. Bradford et al, to the City of San Diego, California, being Document No. 161326.

ALLEN H. WRIGHT, City Clerk

By Stiles M. Johnson Deputy

D E E D

We, Everett Lloyd and Edna Lloyd, husband and wife, For and in Consideration of the benefits to accrue by the location, construction and maintenance of a sewer line through and across the property herein described, and in consideration of the sum of One Dollar (\$1.00) to us in hand paid, the receipt whereof is hereby acknowledged, do hereby grant to the City of San Diego, a municipal corporation in the County of San Diego, State of California, an easement and right of way through, along and across all that certain real property situate in the City of San Diego, County of San Diego, State of California, particularly described as follows, to-wit: Lot 3, Block 1, Ocean Beach, according to Official Map thereof filed in the Office of the County Recorder of San Diego County, California.

To Have and to Hold the above granted and described right of way unto the said grantee, its successors and assigns forever, as a right of way for a sewer pipe line.

The purpose of this easement and right of way is for the construction and maintenance of a private sewer lateral inside the property lines, it being understood that the City of San Diego is not to be held liable for any damage resulting from the construction and maintenance of sewer laterals over and across this easement.

IN WITNESS WHEREOF, we have hereunto set our hands and seals this 3rd day of June 1924

MR. EVERETT LLOYD (SEAL)
 W EDNA LLOYD (SEAL)

STATE OF CALIFORNIA,)
 County of San Diego,) ss.

On this 3 day of June, 1924, before me, Jean S. Parmelee, a Notary Public in and for the said County of San Diego, State of California, residing therein, duly commissioned and sworn, personally appeared Everett Lloyd and Edna Lloyd, husband & wife personally known to me to be the persons whose names are subscribed to the within instrument, and they duly acknowledged to me that they executed the same.

In Witness Whereof, I have hereunto set my hand and affixed my official seal, at my office in the County of San Diego, the day and year in this certificate first above written.

(SEAL)

My Commission Expires July 14, 1925

JEAN S. PARMELEE
 Notary Public in and for the County of San Diego, State of California

RECORDED AT REQUEST OF City Clerk Jun 18 1924 At 10 o'clock A. M. In Book No. 1019
 Page 159 of Deeds Records of San Diego County, Calif.

JOHN H. FERRY, County Recorder
 By N. C. PARSONS, Deputy

I HEREBY CERTIFY that the above and foregoing is a full, true and correct copy of DEED from Everett Lloyd et ux, to the City of San Diego, California, being Document No. 161328.

ALLEN H. WRIGHT, City Clerk

By Stiles M. Johnson Deputy

RIGHT OF WAY CONTRACT

We, Miss Jennie Ladd and Miss La Ome Ladd, sisters, as joint tenants, For and in Consideration of the benefits to accrue by the location and construction of a sewer line by the City of San Diego, California, through and across the property hereinafter described, and in consideration of the sum of One Dollar (\$1.00), to us in hand paid, the receipt whereof is hereby acknowledged do hereby grant to the City of San Diego, a municipal corporation in the County of San Diego, State of California, an easement and right of way for the construction and maintenance of a line of sewers through, along and across all that certain real property, situate in the City of San Diego, County of San Diego, State of California, particularly described as follows, to-wit: A portion of Lot M, Fremont Heights, according to Map thereof No. 1470, filed in the Office of the County Recorder of San Diego County, California, said easement and right of way being six feet in width, three feet on each side of the following described center line:

Beginning at a point on the northwesterly line of Hortensia Street, distant 135.71 feet southwesterly from the southwesterly line of Whitman Street; thence westerly on a straight line a distance of 17.11 feet to a point on the southeasterly prolongation of the northeasterly line of Lot J, said Fremont Heights, distant 9.41 feet northwesterly from the northwesterly line of Hortensia Street.

To Have and to Hold the above granted and described right of way unto the said City of San Diego, its successors and assigns forever, as a right of way for a sewer pipe line.

In Witness Whereof we have hereunto set our hands and seals this 5th day of March 1924

MISS JENNIE LADD (SEAL)
MISS LA OME LADD (SEAL)

STATE OF CALIFORNIA,)
County of San Diego,) ss.

On this 5th day of March, 1924, before me, E. H. Brooks, a Notary Public in and for the said County of San Diego, State of California, residing therein, duly commissioned and sworn, personally appeared Miss Jennie Ladd and Miss La Ome Ladd, personally known to me to be the persons whose names are subscribed to the within instrument, and they duly acknowledged to me that they executed the same.

In Witness Whereof, I have hereunto set my hand and affixed my official seal, at my office in the County of San Diego, the day and year in this certificate first above written.

E. H. BROOKS
Notary Public in and for the County of San Diego,
State of California

(SEAL)

My Commission expires May 28, 1926.

RECORDED AT REQUEST OF City Clerk Jun 18, 1924 At 10 o'clock A.M. In Book No. 1006
Page 488 of Deeds, Records of San Diego County, Calif.

JOHN H. FERRY, County Recorder
By N. C. PARSONS, Deputy

I HEREBY CERTIFY that the above and foregoing is a full, true and correct copy of Right of Way Contract between Miss Jennie Ladd and Miss La Ome Ladd and the City of San Diego, California, being Document No. 161478.

ALLEN H. WRIGHT, City Clerk
By Stiles M. Johnson Deputy

RIGHT OF WAY CONTRACT

I, Rufus Choate, Trustee of the Estate of D. Choate, deceased, For and in Consideration of the benefits to accrue by the location and construction of a sewer line by the City of San Diego, California, through and across the property hereinafter described, and in consideration of the sum of One Dollar (\$1.00), to me in hand paid, the receipt whereof is hereby acknowledged, do hereby grant to the City of San Diego, a municipal corporation in the County of San Diego, State of California, an easement and right of way for the construction and maintenance of a line of sewers through, along and across all that certain real property, situate in the City of San Diego, County of San Diego, State of California, particularly described as follows, to-wit:

A portion of Lots 1, 2, 3, 46, 47 and 48, Block 122 and Lots 3, 4 and 5, Block 123, Choate's Addition in Pueblo Lot 1151, according to Map thereof No. 167, filed in the Office of the County Recorder of San Diego County, California, said easement and right of way being three feet in width, one and one-half feet on each side of the following described center lines; Beginning at a point on the north line of Block 122, said Choate's Addition, distant 69.03 feet west from the northeast corner of said block; thence southeasterly on a straight line to a point on the north line of the alley in said block 122, distant 9.27 feet west from the southeast corner of Lot 1, said Block 122; ALSO, beginning at a point on the north line of Lot 48, said Block 122, distant 8.08 feet west from the northeast corner of said Lot 48; thence southwesterly on a straight line to a point on the south line of said Block 122, distant 50.25 feet west from the southeast corner of said lot 48; ALSO, Beginning at a point on the north line of said Block 123, distant 75.00 feet west from the northeast corner thereof; thence southwesterly on a straight line to a point on the north line of the Alley in said Block 123, distant 117.92 feet west from the southeast corner of Lot 1, said Block 123.

To have and to Hold the above granted and described right of way unto the said City of San Diego, its successors and assigns forever, as a right of way for a sewer pipe line.

In Witness Whereof I have hereunto set my hand and seal this 24th day of May 1924.

RUFUS CHOATE (SEAL)
Trustee of the Estate of D. Choate, deceased

STATE OF CALIFORNIA,)
County of San Diego,) ss.

On this 24th day of May 1924, before me, E. H. Brooks, a Notary Public in and for the said County of San Diego, State of California, residing therein, duly commissioned and sworn, personally appeared Rufus Choate, Trustee of the Estate of D. Choate, deceased, personally known to me to be the person whose name is subscribed to the within instrument, and he duly acknowledged to me that he executed the same.

In Witness Whereof, I have hereunto set my hand and affixed my official seal, at my office in the County of San Diego, the day and year in this certificate first above written.

E. H. BROOKS
Notary Public in and for the County of San Diego,
State of California

(SEAL)

My Commission expires May 28, 1926.

RECORDED AT REQUEST OF City Clerk Jun 18, 1924 At 10 o'clock A.M. In Book No. 1005
Page 171 of Deeds, Records of San Diego County, Calif.

JOHN H. FERRY, County Recorder
By N. C. PARSONS, Deputy

I HEREBY CERTIFY that the above and foregoing is a full, true and correct copy of Right of Way Contract between Rufus Choate, Trustee of the estate of D. Choate, deceased, and the City of San Diego, California, being Document No. 161480.

ALLEN H. WRIGHT, City Clerk
By Stiles M. Johnson Deputy

RIGHT OF WAY CONTRACT

We, Mary B. Paddock and Alice Paddock For and in Consideration of the benefits to accrue by the location and construction of a sewer line by the City of San Diego, California, through and across the property hereinafter described, and in consideration of the sum of One Dollar (\$1.00), to us in hand paid, the receipt whereof is hereby acknowledged, do hereby grant to the City of San Diego, a municipal corporation in the County of San Diego, State of California, an easement and right of way for the construction and maintenance of a line of sewers through, along and across all that certain real property, situate in the City of San Diego, County of San Diego, State of California, particularly described as follows, to-wit: A portion of Lots J and M, Fremont Heights, according to Map thereof No. 1470, filed in the Office of the County Recorder of San Diego County, California, said easement and right of way being six feet in width, three feet on each side of the following

described center line:

Beginning at a point on the northeasterly line of Sunset Boulevard, distant 191.55 feet southeasterly from the southeasterly line of Trias Street; thence easterly on a straight line making an angle of 123 degrees 22 minutes with the northeasterly line of Sunset Boulevard to a point in said Lot M, distant 92.00 feet northeasterly and at right angles from the northeasterly line of Sunset Boulevard.

To Have and to Hold the above granted and described right of way unto the said City of San Diego, its successors and assigns forever, as a right of way for a sewer pipe line.

In Witness Whereof we have hereunto set out hands and seal this 15 day of March, 1924

MARY B. PADDOCK (SEAL)
ALICE PADDOCK (SEAL)

STATE OF CALIFORNIA,) ss.
County of San Diego,)

On this 15th day of March, 1924, before me, E. H. Brooks, a Notary Public in and for the said County of San Diego, State of California residing therein, duly commissioned and sworn, personally appeared Mary B. Paddock and Alice Paddock, personally known to me to be the persons whose names are subscribed to the within instrument, and they duly acknowledged to me that they executed the same.

In Witness Whereof, I have hereunto set my hand and affixed my official seal, at my office in the County of San Diego, the day and year in this certificate first above written.

E. H. BROOKS
Notary Public in and for the County of San Diego,
State of California

(SEAL)

My Commission expires May 28, 1926.

RECORDED AT REQUEST OF City Clerk Jun 18, 1924 At 10 o'clock A.M. In Book No. 1019, Page 162 of Deeds, Records of San Diego County, Calif.

JOHN H. FERRY, County Recorder
By N. C. PARSONS, Deputy

I HEREBY CERTIFY that the above and foregoing is a full, true and correct copy of Right of Way Contract between Mary B. and Alice Paddock and the City of San Diego, California, being Document No. 161482

ALLEN H. WRIGHT, City Clerk

By Stiles M. Johnson Deputy

RIGHT OF WAY CONTRACT

We, Alfred T. Edmondson, and Adela A. Edmondson, husband and wife For and in Consideration of the benefits to accrue by the location and construction of a sewer line by the City of San Diego, California, through and across the property hereinafter described, and in consideration of the sum of One Dollar (\$1.00), to us in hand paid, the receipt whereof is hereby acknowledged, do hereby grant to the City of San Diego, a municipal corporation in the County of San Diego, State of California, an easement and right of way for the construction and maintenance of a line of sewers through, along and across all that certain real property, situate in the City of San Diego, County of San Diego, State of California, particularly described as follows, to-wit:

A portion of Block 6, First Addition to South La Jolla, according to Map thereof No. 891, filed in the Office of the County Recorder of San Diego County, California, said easement and right of way being six feet in width, three feet on each side of the following described center line, excepting herefrom lots 17, 18, 19 and 20, said Block 6,

Beginning at a point on the westerly line of said Block 6, distant 110 feet southerly from the northerly line of said Block 6; thence easterly on a line parallel to and distant 110 feet southerly from the northerly line of said Block 6 to the easterly line of said Block 6, excepting herefrom said right of way within lots 17, 18, 19, 20, said Block 6.

To have and to Hold the above granted and described right of way unto the said City of San Diego, its successors and assigns forever, as a right of way for a sewer pipe line.

In Witness Whereof we have hereunto set our hands and seals this 26th day of May 1924.

ALFRED T. EDMONDSON (SEAL)
ADELA A. EDMONDSON (SEAL)

STATE OF CALIFORNIA,) ss.
County of San Diego,)

On this 26th day of May, 1924, before me, E. H. Brooks, a Notary Public in and for the said County of San Diego, State of California, residing therein, duly commissioned and sworn, personally appeared Alfred T. Edmondson and Adela A. Edmondson, personally known to me to be the persons whose names are subscribed to the within instrument, and they duly acknowledged to me that they executed the same.

In Witness Whereof, I have hereunto set my hand and affixed my official seal, at my office in the County of San Diego, the day and year in this certificate first above written.

E. H. BROOKS
Notary Public in and for the County of San Diego,
State of California

(SEAL)

My Commission expires May 28, 1926.

RECORDED AT REQUEST OF City Clerk Jun 18 1924 At 10 o'clock A.M. In book No. 1006 Page 484 of Deeds, Records of San Diego County, Calif.

JOHN H. FERRY, County Recorder
By N. C. PARSONS, Deputy

I HEREBY CERTIFY that the above and foregoing is a full, true and correct copy of Right of Way Contract between Alfred T. Edmondson et ux and the City of San Diego, California, being Document No. 161484.

ALLEN H. WRIGHT, City Clerk

By Stiles M. Johnson Deputy

RIGHT OF WAY CONTRACT.

We, John T. Donnelly and Mrs. John T. Donnelly, husband and wife, FOR AND IN CONSIDERATION of the benefits to accrue by the location and construction of a sewer line by the City of San Diego, California, through and across the property hereinafter described, and in consideration of the sum of One Dollar (\$1.00), to us in hand paid, the receipt whereof is hereby acknowledged, do hereby grant to the City of San Diego, a municipal corporation in the County of San Diego, State of California, an easement and right of way for the construction and maintenance of a line of sewers through, along and across all that certain real property, situate in the City of San Diego, County of San Diego, State of California, particularly described as follows, to-wit:

The southerly three (3) feet of Lots 1, 3, 5 and 7, Block 4, First Addition to South La Jolla, according to Map thereof No. 891, filed in the Office of the County Recorder of San Diego County, California.

TO HAVE AND TO HOLD the above granted and described right of way unto the said City of San Diego, its successors and assigns forever, as a right of way for a sewer pipe line.

IN WITNESS WHEREOF we have hereunto set our hands and seals this 26th day of May, 1924.

JOHN T. DONNELLY (SEAL)
MRS. JOHN T. DONNELLY (SEAL)

STATE OF CALIFORNIA,) ss.
COUNTY OF SAN DIEGO,)

On this 26th day of May, 1924, before me, E. H. Brooks, a Notary Public in and for the said County of San Diego, State of California, residing therein, duly commissioned and sworn, personally appeared John T. Donnelly and Mrs. John T. Donnelly, personally known to me to be the persons whose names are subscribed to the within instrument, and they duly acknowledged to me that they executed the same.

IN WITNESS WHEREOF, I have hereunto set my hand and affixed my official seal, at my office in the County of San Diego, the day and year in this certificate first above written.

E. H. BROOKS,
Notary Public in and for the County of San Diego,
State of California.

(SEAL)

My Commission expires May 28, 1926.

RECORDED AT REQUEST OF City Clerk JUN 18 1924 at 10 o'clock A. M. In Book No. 1019 Page 158 of Deeds. Records of San Diego County, Calif.

JOHN H. FERRY, County Recorder,
By N. C. PARSONS, Deputy.

I HEREBY CERTIFY that the above and foregoing is a full, true and correct copy of RIGHT OF WAY CONTRACT from John T. Donnelly and Mrs. John T. Donnelly, husband and wife, to the City of San Diego, California, being Document No. 161486.

ALLEN H. WRIGHT
City Clerk of the City of San Diego, California.

By Clark M. Foote Jr. Deputy.

RIGHT OF WAY CONTRACT.

Mary L. and Helen De Lange, sisters, FOR AND IN CONSIDERATION of the benefits to accrue by the location and construction of a sewer line by the City of San Diego, California, through and across the property hereinafter described, and in consideration of the sum of One Dollar (\$1.00), to us in hand paid, the receipt whereof is hereby acknowledged, do hereby grant to the City of San Diego, a municipal corporation in the County of San Diego, State of California, an easement and right of way for the construction and maintenance of a line of sewers through, along and across all that certain real property, situate in the City of San Diego, County of San Diego, State of California, particularly described as follows, to-wit:

The southerly three (3) feet of Lots 13 and 15, Block 4, First Addition to South La Jolla, according to Map thereof No. 891, filed in the Office of the County Recorder of San Diego County, California.

TO HAVE AND TO HOLD the above granted and described right of way unto the said City of San Diego, its successors and assigns forever, as a right of way for a sewer pipe line.

IN WITNESS WHEREOF we have hereunto set our hands and seals this 26th day of May, 1924.

MARY L. DE LANGE (SEAL)
HELEN DE LANGE (SEAL)

STATE OF CALIFORNIA,) ss.
COUNTY OF SAN DIEGO,)

On this 26th day of May, 1924, before me, E. H. Brooks, a Notary Public in and for the said County of San Diego, State of California, residing therein, duly commissioned and sworn, personally appeared Mary L. De Lange and Helen De Lange personally known to me to be the persons whose names are subscribed to the within instrument, and they duly acknowledged to me that they executed the same.

IN WITNESS WHEREOF, I have hereunto set my hand and affixed my official seal, at my office in the County of San Diego, the day and year in this certificate first above written.

E. H. BROOKS,
Notary Public in and for the County of San Diego,
State of California.

(SEAL)

My Commission expires May 28, 1926.

RECORDED AT REQUEST OF City Clerk JUN 18 1924 At 10 o'clock A. M. In Book No. 1005 Page 174 of Deeds. Records of San Diego County, Calif.

JOHN H. FERRY, County Recorder,
By N. C. PARSONS, Deputy.

I HEREBY CERTIFY that the above and foregoing is a full, true and correct copy of RIGHT OF WAY CONTRACT from Mary L. and Helen De Lange, sisters, to the City of San Diego, California, being Document No. 161488.

ALLEN H. WRIGHT
City Clerk of the City of San Diego, California.

By Clark M. Foote Jr. Deputy.

RIGHT OF WAY CONTRACT.

I, William B. Gross, an unmarried man, for and in consideration of the benefits to accrue by the location and construction of a sewer line by the City of San Diego, California, through and across the property hereinafter described, and in consideration of the sum of One Dollar to me in hand paid, the receipt whereof is hereby acknowledged, do hereby grant to the City of San Diego, a municipal corporation in the County of San Diego, State of California, an easement and right of way for the construction and maintenance of a line of sewers through, along and across all that certain real property, situate in the City of San Diego, County of San Diego, State of California, described as follows:

A portion of Lots 1, 2 and 3, Block 507, Old San Diego, according to Map thereof made by James Pascoe, filed in the Office of the County Recorder of San Diego County, California, together with a portion of Ampudia Street and Arista Street closed to public use and vacated by the Common Council of said city, said easement and right of way being six feet in width, three feet on each side of the following described center line:

Beginning at a point on the southwesterly prolongation of the center line of Ampudia Street, distant 215.50 feet northeasterly and at right angles from the northeasterly line of Juan Street; thence westerly on a straight line to a point on the southwesterly prolongation of the center line of Arista Street, distant 142.00 feet northeasterly and at right angles from the northeasterly line of Juan Street; ALSO,

A strip of land three (3) feet in width lying northwesterly from and contiguous to the southwesterly prolongation of the center line of Ampudia Street, described as follows: Beginning at the intersection of the southwesterly prolongation of the center line of Ampudia Street with the southwesterly line of Sunset Boulevard; thence southwesterly along the southwesterly prolongation of the center line of Ampudia Street, a distance of 260 feet; thence at right angles northwesterly a distance of three (3) feet to a point; thence northeasterly on a line parallel to and distant 3.0 feet northwesterly from the southwesterly prolongation of the center line of Ampudia Street, to the southwesterly line of Sunset Boulevard; thence southeasterly along the southwesterly line of Sunset Boulevard to the point or place of beginning; ALSO,

A strip of land three (3) feet in width lying southeasterly from and contiguous to the southwesterly prolongation of the center line of Arista Street, described as follows: Beginning at the intersection of the southwesterly prolongation of the center line of Arista Street with the southwesterly line of Sunset Boulevard; thence southwesterly along the southwesterly prolongation of the center line of Arista Street to a point distant 142.0 feet northeasterly from and at right angles to the northeasterly line of Juan Street; thence southeasterly at right angles to said center line produced, a distance of 3.00 feet to a point; thence northeasterly on a line parallel to and distant 3.0 feet southeasterly from the southwesterly prolongation of the center line of Arista Street, to the southwesterly line of Sunset Boulevard; thence northwesterly along the southwesterly line of Sunset Boulevard to the point or place of beginning.

TO HAVE AND TO HOLD the above granted and described right of way unto the said City of San Diego, its successors and assigns forever, as a right of way for a sewer pipe line and its appurtenances.

IN WITNESS WHEREOF, I have hereunto set my hand this 17th day of April, 1924.

WILLIAM B. GROSS

State of California,) ss.
County of San Diego,)

On this 17 day of April 1924, before me, Law. A. Mathews, a Notary Public in and for said County and State, residing therein, duly commissioned and sworn, personally appeared William B. Gross, personally known to me to be the person whose name is subscribed to the within instrument, and he duly acknowledged to me that he executed the same.

Witness my hand and Official seal the day and year in this certificate first above written.
(SEAL)

LAW. B. MATHEWS

Notary Public in and for said County and State.

My Commission expires.
December 7, 1926.

RECORDED AT REQUEST OF City Clerk JUN 18 1924 At 10 o'clock A. M. In Book No. 1006 Page 485 of DEEDS. Records of San Diego County, Calif.

JOHN H. FERRY, County Recorder,
By N. C. PARSONS, Deputy.

I HEREBY CERTIFY that the above and foregoing is a full, true and correct copy of RIGHT OF WAY CONTRACT from William B. Gross to the City of San Diego, California, being document No. 161490.

ALLEN H. WRIGHT

City Clerk of the City of San Diego, California.

By Clark M. Fook Jr Deputy.

RIGHT OF WAY CONTRACT

UNION TRUST COMPANY OF SAN DIEGO, a corporation, for and in consideration of the benefits to accrue by the location and construction of a main sewer pipe line through and across the real property hereinafter described and in consideration of the sum of One Dollar, the receipt whereof is hereby acknowledged, does hereby grant to The City of San Diego, a municipal corporation in the County of San Diego, State of California, an easement and right of way for the construction and maintenance of a main sewer pipe line through, along and across all that real property, situate in the City of San Diego, County of San Diego, State of California, particularly described as follows:

A portion of Lots 7, 8, 9, 15 and 16, Block 5, San Diego Property Union, according to the Official Map thereof filed in the Office of the County Recorder of San Diego County, California, said easement and right of way being three feet in width, one and one-half (1½) feet on each side of the following described center line:

Beginning at a point on the east line of said Lot 15, distant 5.79 feet south from the northeast corner of said lot 15; thence southwesterly on a straight line making an angle of 69 degrees 27 minutes 39 seconds with the east line of said lot 15, to a point on the west line of lot 7, said Block 5; distant 8.41 feet south from the northwest corner of said lot 7.

IN WITNESS WHEREOF, said corporation has caused this instrument to be executed by its proper officers and its corporate seal affixed this 23rd day of April 1924.

UNION TRUST COMPANY OF SAN DIEGO
By, JNO. F. FORWARD
President.

(SEAL) Attest:
F. B. THOMPSON
Assistant Secretary.

STATE OF CALIFORNIA,) ss.
COUNTY OF SAN DIEGO,)

On this 23rd day of April, 1924, before me, Anne D. Shepard a Notary Public in and for the said County of San Diego, State of California, residing therein, duly commissioned and sworn, personally appeared Jno. F. Forward known to me to be the President and F. B. Thompson, known to me to be the Asst. Secretary of the Corporation that executed the within instrument, known to me to be the persons who executed the within Instrument on behalf of the Corporation therein named, and acknowledged to me that such Corporation executed the same.

IN WITNESS WHEREOF, I have hereunto set my hand and affixed my official seal, at my office in the County of San Diego, the day and year in this certificate first above written.

ANNE D. SHEPARD

Notary Public in and for the County of San Diego,
State of California.

(SEAL)

My Commission expires March 10, 1928.

RECORDED AT REQUEST OF City Clerk JUN 18 1924 At 10 o'clock A. M. In Book No. 1027
Page 26 of Deeds. Records of San Diego County, Calif.

JOHN H. FERRY, County Recorder,
By N. C. PARSONS, Deputy.

I HEREBY CERTIFY that the above and foregoing is a full, true and correct copy of RIGHT OF WAY CONTRACT from Union Trust Company of San Diego, a corporation, to the City of San Diego, California, being Document No. 161492.

ALLEN H. WRIGHT

City Clerk of the City of San Diego, California.

By Clark M. Foote Jr Deputy.

RIGHT OF WAY CONTRACT

Philip P. Barber and Mary F. Barber, husband and wife, FOR AND IN CONSIDERATION of the benefits to accrue by the location and construction of a sewer line by the City of San Diego, California, through and across the property hereinafter described and in consideration of the sum of One Dollar (\$1.00) to us in hand paid, the receipt whereof is hereby acknowledged, do hereby grant to The City of San Diego, a municipal corporation in the County of San Diego, State of California, an easement and right of way for the construction and maintenance of a line of sewers through, along and across all that certain real property, situate in the City of San Diego, County of San Diego, State of California, described as follows:

A portion of Arenas Street closed to public use by Resolution No. 27874 of the Common Council of said city, June 26th, 1922, lying and being in First Addition to South La Jolla, according to Map thereof No. 891, filed in the Office of the County Recorder of San Diego County, California, the center line of said easement and right of way being described as follows:

Beginning at a point on the westerly prolongation of a line drawn parallel to and distant 40 feet northerly from the northerly line of Block 7, First Addition to South La Jolla, according to Map thereof No. 891, where said line is intersected by the southerly prolongation of the center line of Monte Vista Avenue (formerly Monte Viste Street), the true course of said center line of Monte Vista Avenue being assumed as South 14 degrees 30 minutes East; thence North 46 degrees 34 minutes West, a distance of 141.50 feet to the easterly prolongation of the northerly line of Surfton Place; thence North 46 degrees 34 minutes West, a distance of 90.50 feet to a point; thence North 78 degrees 20 minutes West, a distance of 130.00 feet to a point; thence North 89 degrees 26 minutes West to an intersection with the southerly line of Arenas Street as shown on said Map No. 891, the true point of beginning;

thence continuing on said course of North 89 degrees 26 minutes West to the mean high tide line of the Pacific Ocean.

TO HAVE AND TO HOLD the above granted and described right of way unto the said The City of San Diego, its successors and assigns forever, as a right of way for the construction and maintenance of a main sewer pipe line together with structures appurtenant thereto.

WITNESS our hands and seals this 26th day of May 1924.

PHILIP P. BARBER (SEAL)
MARY F. BARBER (SEAL)

STATE OF CALIFORNIA,) ss.
County of San Diego,)

On this 26th day of May, 1924, before me, E. H. Brooks, a Notary Public in and for said County and State, residing therein, duly commissioned and sworn, personally appeared Philip P. Barber and Mary F. Barber, personally known to me to be the persons described in and whose names are subscribed to the within instrument, and they duly acknowledged to me that they executed the same.

Witness my hand and Official Seal, this 26th day of May, 1924.

E. H. BROOKS

Notary Public in and for said County and State.

(SEAL)

My Commission expires May 28th, 1926.

RECORDED AT REQUEST OF City Clerk Jun 18, 1924 At 10 o'clock A.M. in Book No. 999
Page 433 of Deeds, Records of San Diego County, Calif.

JOHN H. FERRY, County Recorder
By N. C. PARSONS, Deputy

I HEREBY CERTIFY that the above and foregoing is a full, true and correct copy of Right of Way Contract between Philip P. Barber et ux and the City of San Diego, California, being Document No. 161494.

ALLEN H. WRIGHT

City Clerk of the City of San Diego, California

By Stiles M. Johnson Deputy

RIGHT OF WAY CONTRACT

Mead Haskell Company, a corporation in the State of California, For and in consideration of the benefits to accrue by the location and construction of a culvert through and across the real property hereinafter described and in consideration of the sum of One Dollar, the receipt whereof is hereby acknowledged, does hereby grant to The City of San Diego, a municipal corporation in the County of San Diego, State of California, an easement and right of way for the construction and maintenance of a culvert through, along and across all that real property situate in the City of San Diego, County of San Diego, State of California, described as follows:

Said easement and right of way being two feet in width over and across a portion of Lots 17 and 18, Block 57, Park Villas, according to the Official Map thereof filed in the Office of the County Recorder of San Diego County, California, the center line of said easement and right of way being described as follows:

Beginning at a point on the west line of said lot 17, distant 12.00 feet north from the southwest corner of said lot 17; thence southeasterly on a straight line making an angle of 28 degrees 51 minutes with the said west line of said lot 17, a distance of 18.20 feet to a point.

IN WITNESS WHEREOF, said corporation has caused this instrument to be executed by its proper officers and its corporate seal affixed this 22 day of March 1924.

MEAD HASKELL COMPANY

By John N. Haskell, President
H. B. Haskell, Secretary

(SEAL)

Attest:

STATE OF CALIFORNIA,)
County of San Diego,) ss

On this 22 day of March, 1924, before me, Helen Jacobs a Notary Public in and for the said County of San Diego, State of California, residing therein, duly commissioned and sworn, personally appeared John N. Haskell known to me to be the President and H. B. Haskell known to me to be the Secretary of the Corporation that executed the within instrument, known to me to be the persons who executed the within Instrument on behalf of the Corporation therein named, and acknowledged to me that such Corporation executed the same.

IN WITNESS WHEREOF, I have hereunto set my hand and affixed my official seal, at my office in the County of San Diego, the day and year in this certificate first above written.

HELEN JACOBS

Notary Public in and for the County of San Diego
State of California

(SEAL)

My Commission expires Dec. 12, 1926

RECORDED AT REQUEST OF City Clerk Jun 18, 1924 At 10 o'clock A. M. In Book No. 1019
Page 160 of Deeds, Records of San Diego County, Calif.

JOHN H. FERRY, County Recorder
By N. C. PARSONS, Deputy

I HEREBY CERTIFY that the above and foregoing is a full, true and correct copy of Right of Way Contract between Mead Haskell Company and the City of San Diego, California, being Document No. 161496.

ALLEN H. WRIGHT

City Clerk of the City of San Diego, California

By Stiles M. Johnson Deputy

RIGHT OF WAY CONTRACT

UNION TRUST COMPANY OF SAN DIEGO, a corporation For and in consideration of the benefits to accrue by the location and construction of a culvert through and across the real property hereinafter described and in consideration of the sum of One Dollar, the receipt whereof is hereby acknowledged, does hereby grant to The City of San Diego, a municipal corporation in the County of San Diego, State of California, an easement and right of way for the construction and maintenance of a culvert through, along and across all that real property, situate, in the City of San Diego, County of San Diego, State of California, particularly described as follows:

Said easement and right of way being four feet in width over and across a portion of Lot 36, Block 53, Park Villas, according to the Official Map thereof filed in the Office of the County Recorder of San Diego County, California, the center line of said right of way being described as follows:

Beginning at a point on the east line of said Lot 36, distant 5 feet north from the southeast corner of said lot 36; thence northwesterly making an angle of 28 degrees 51 minutes with the east line of said Lot 36, a distance of 7.00 feet to a point.

IN WITNESS WHEREOF, said corporation has caused this instrument to be executed by its proper officers and its corporate seal affixed this 23rd day of April 1924.

UNION TRUST COMPANY OF SAN DIEGO

By Jno. F. Forward, President
Attest: F. B. Thompson, Assistant Secretary

STATE OF CALIFORNIA,)
County of San Diego,) ss.

On this 23rd day of April 1924, before me, Anne D. Shepard a Notary Public in and for the said County of San Diego, State of California, residing therein, duly commissioned and sworn, personally appeared Jno. F. Forward known to me to be the President and F. B. Thompson known to me to be the Asst. Secretary of the Corporation that executed the within instrument, known to me to be the persons who executed the within Instrument on behalf of the Corporation therein named, and acknowledged to me that such Corporation executed the same.

IN WITNESS WHEREOF, I have hereunto set my hand and affixed my official seal, at my office in the County of San Diego, the day and year in this certificate first above written.

ANNE D. SHEPARD

Notary Public in and for the County of San Diego,
State of California

(SEAL)

My Commission expires March 10, 1928

RECORDED AT REQUEST OF City Clerk Jun 18, 1924 At 10 o'clock A.M. In Book No. 1027
Page 25 of Deeds Records of San Diego County, Calif.

JOHN H. FERRY, County Recorder
By N. C. PARSONS, Deputy

I HEREBY CERTIFY that the above and foregoing is a full, true and correct copy of Right of Way Contract between Union Trust Company of San Diego and the City of San Diego, California, being Document No. 161498.

ALLEN H. WRIGHT

City Clerk of the City of San Diego, California

By Clark M. Foote Jr. Deputy

RIGHT OF WAY CONTRACT

UNION TRUST COMPANY OF SAN DIEGO a corporation For and in consideration of the benefits to accrue by the location and construction of a culvert through and across the real property hereinafter described and in consideration of the sum of One Dollar, the receipt whereof is hereby acknowledged, does hereby grant to The City of San Diego, a municipal corporation in the County of San Diego, State of California, an easement and right of way for the construction and maintenance of a culvert through, along and across all that real property, situate in the City of San Diego, County of San Diego, State of California, particularly described as follows:

Said easement and right of way being two feet in width over and across a portion of Lot 30, Block 58, Park Villas, according to the Official Map thereof filed in the Office of the County Recorder of San Diego County, California, the center line of said right of way being described as follows:

Beginning at a point on the east line of said lot 30, distant 9.10 feet north from the southeast corner of said lot 30; thence northwesterly on an angle of 51 degrees 46 minutes with the easterly line of said lot 30, a distance of 9.55 feet to a point.

IN WITNESS WHEREOF, said corporation has caused this instrument to be executed by its proper officers and its corporate seal affixed this 23rd day of April 1924.

UNION TRUST COMPANY OF SAN DIEGO

By JNO. F. FORWARD, President

(SEAL) ATTEST:

F. B. THOMPSON, Assistant Secretary

STATE OF CALIFORNIA,)
County of San Diego,) ss.

On this 23rd day of April, 1924, before me, Anne D. Shepard a Notary Public in and for the said County of San Diego, State of California, residing therein, duly commissioned and sworn, personally appeared Jno. F. Forward known to me to be the President and F. B. Thompson known to me to be the Asst Secretary of the Corporation that executed the within instrument, known to me to be the persons who executed the within Instrument on behalf of the Corporation therein named, and acknowledged to me that such Corporation executed the same.

IN WITNESS WHEREOF, I have hereunto set my hand and affixed my official seal, at my office in the County of San Diego, the day and year in this certificate first above written.

ANNE D. SHEPARD

Notary Public in and for the County of San Diego,
State of California

(SEAL)
My Commission expires March 10, 1928

RECORDED AT REQUEST OF City Clerk Jun 18, 1924 At 10 o'clock A.M. In Book No. 1027
Page 23 of Deeds, Records of San Diego County, Calif.

JOHN H. FERRY, County Recorder

By N. C. PARSONS, Deputy

I HEREBY CERTIFY that the above and foregoing is a full, true and correct copy of Right of Way Contract between Union Trust Company of San Diego and the City of San Diego, California, being Document No. 161500.

ALLEN H. WRIGHT

City Clerk of the City of San Diego, California

By Clark M. Foote Jr Deputy

GRANT DEED

We, Robert B. Bowles and Katherine L. Bowles, husband and wife, For and in consideration of Ten Dollars, Do Hereby Grant to the City of San Diego, a Municipal Corporation, in the County of San Diego, State of California, All that Real Property situated in the City of San Diego, County of San Diego, State of California, bounded and described as follows:

A portion of Lots 11, 12, 13 and 14, Block 224, Middletown, according to Partition Map thereof made by John E. Jackson, C.E., filed in the Office of the County Clerk of the County of San Diego, State of California, particularly described as follows:

Beginning at the easterly corner of Lot 11, said Block 224; thence northwesterly along the northeasterly line of said Block 224, to a point distant 36.35 feet southeasterly from the northerly corner of said Block 224; thence westerly on a curve to the left having a radius of 375 feet, a distance of 54.52 feet to the northwesterly line of said block 224; thence southwesterly along the northwesterly line of said Block 224 to the westerly corner of lot 14, said Block 224; thence southeasterly along the southwesterly line of lots 14 and 13, said Block 224 to a point on the southwesterly line of said Lot 13, distant 9.17 feet southeasterly from the westerly corner of said Lot 13; thence easterly on a curve to the right having a radius of 300 feet, a distance of 168.60 feet to a point on the southeasterly line of Lot 11, said Block 224, distant 11.62 feet southwesterly from the easterly corner of said Lot 11; thence northeasterly along the southeasterly line of said Lot 11 to the point or place of beginning, containing 10,314 square feet more or less.

(Documentary Stamps, One Dollar and Fifty Cents)

To have and to Hold the above granted and described premises unto the said grantee, its successors and assigns, forever.

WITNESS their hands and seals this 7th day of May, 1924.

ROBERT B. BOWLES (SEAL)

KATHERINE L. BOWLES (SEAL)

STATE OF CALIFORNIA,)
County of Los Angeles,) ss.

On this 7th day of May, A.D. Nineteen Hundred and twenty four, before me, Geo. H. Schneider a Notary Public in and for said County, residing therein, duly commissioned and sworn, personally appeared Robert B. Bowles and Katherine L. Bowles, known to me to be the persons described in and whose names are subscribed to the within instrument, and acknowledged to me that they executed the same.

IN WITNESS WHEREOF, I have hereunto set my hand and affixed my Official Seal, at my office in Los Angeles, County of Los Angeles, State of California, the day and year in this certificate first above written.

GEO. H. SCHNEIDER

Notary Public in and for said County and State

(SEAL)
My Commission Expires Sept. 1, 1925

RECORDED AT REQUEST OF City Clerk Jun 18 1924 At 10 o'clock A.M. In Book No. 999,
Page 435 of Deeds, Records of San Diego County, Calif.

JOHN H. FERRY, County Recorder

By N. C. PARSONS, Deputy

I HEREBY CERTIFY that the above and foregoing is a full, true and correct copy of Grant Deed from Robert B. Bowles et ux to The City of San Diego, California, being Document No. 161502.

ALLEN H. WRIGHT

City Clerk of the City of San Diego, California

By Clark M. Foote Jr Deputy

RIGHT OF WAY CONTRACT

Hubert Daigle, (unmarried) For and in Consideration of the benefits to accrue by the location and construction of a sewer line by the City of San Diego, California, through and across the property hereinafter described, and in consideration of the sum of One Dollar (\$1.00), to him in hand paid, the receipt whereof is hereby acknowledged, does hereby grant to the City of San Diego, a municipal corporation in the County of San Diego, State of California, an easement and right of way for the construction and maintenance of a line of sewers through, along and across all that certain real property situate in the City of San Diego, County of San Diego, State of California, particularly described as follows, to-wit:

A portion of Lot 45, Block 121, Choate's Addition, according to Map thereof No. 167, filed in the Office of the County Recorder of San Diego County, California, said easement and right of way being six feet in width, three feet on each side of the following described center line:

Beginning at a point on the north line of Lot 45, Block 121, said Choate's Addition; distant 11.26 feet west from the northeast corner of said Lot 45; thence south on a straight line to a point on the south line of said Lot 45 distant 10.99 feet west from the southeast corner of said Lot 45.

TO HAVE AND TO HOLD the above granted and described right of way unto the said City of San Diego, its successors and assigns forever, as a right of way for a sewer pipe line.

IN WITNESS WHEREOF I have hereunto set my hand and seal this 3rd day of March, 1924.

HUBERT DAIGLE

(SEAL)

STATE OF ILLINOIS,) ss.
County of Cook,)

On this 3rd day of March, A.D., 1924, before me, Rosaltha Olmstead, a Notary Public in and for the said County and State residing therein, duly commissioned and sworn, personally appeared Hubert Daigle, personally known to me to be the person whose name is subscribed to the within instrument, and he duly acknowledged to me that he executed the same.

IN WITNESS WHEREOF, I have hereunto set my hand and affixed my official seal, at my office in the County of Cook, the day and year in this certificate first above written.

ROSALTHA OLMSTEAD

(SEAL)

Notary Public in and for said County and State

My Commission expires June 23, 1924.

RECORDED AT REQUEST OF City Clerk Jun 18, 1924, At 10 o'clock A.M. In Book No. 1005 Page 172 of Deeds, Records of San Diego County, Calif.

JOHN H. FERRY, County Recorder

By N. C. PARSONS, Deputy

I HEREBY CERTIFY that the above and foregoing is a full, true and correct copy of Right of Way Contract between Hubert Daigle and the City of San Diego, California, being Document No. 161504.

ALLEN H. WRIGHT

City Clerk of the City of San Diego, California

By Clark M. Foote Jr Deputy

RIGHT OF WAY CONTRACT

We, Frederick E. Cowles and Emma M. Cowles (Husband and wife) For and in Consideration of the benefits to accrue by the location and construction of a sewer line by the City of San Diego, California, through and across the property hereinafter described, and in consideration of the sum of One Dollar (\$1.00), to _____ in hand paid, the receipt whereof is hereby acknowledged, do hereby grant to the City of San Diego, a municipal corporation in the County of San Diego, State of California, an easement and right of way for the construction and maintenance of a line of sewers through, along and across all that certain real property, situate in the City of San Diego, County of San Diego, State of California, particularly described as follows, to-wit:

Lots Sixteen (16), Seventeen (17), and Eighteen (18) in Block C Starkeys Prospect Park, according to Map No. 1729, filed in the office of the County Recorder May 6th, 1922.

TO HAVE AND TO HOLD the above granted and described right of way unto the said City of San Diego, its successors and assigns forever, as a right of way for a sewer pipe line.

IN WITNESS WHEREOF we have hereunto set our hands and seals this 9th day of June 1924.

FREDERICK E. COWLES (SEAL)

EMMA N. COWLES (SEAL)

STATE OF CALIFORNIA,) ss.
County of San Diego,)

On this 9th day of June, 1924, before me, E. C. Ryan a Notary Public in and for the said County of San Diego, State of California, residing therein, duly commissioned and sworn, personally appeared Frederick E. Cowles and Emma M. Cowles personally known to me to be the persons whose name are subscribed to the within instrument and he duly acknowledged to me that they executed the same.

IN WITNESS WHEREOF, I have hereunto set my hand and affixed my official seal, at my office in the County of San Diego, the day and year in this certificate first above written.

E. C. RYAN

Notary Public in and for the County of San Diego, State of California

(SEAL)

My Commission expires Oct. 31st 1927

RECORDED AT REQUEST OF City Clerk Jun 24, 1924 At 38 Min. past 1 o'clock P.M. In Book No. 1019 Page 183 of Deeds, Records of San Diego County, Calif.

JOHN H. FERRY, County Recorder

By L. B. WOODARD, Deputy

I HEREBY CERTIFY that the above and foregoing is a full, true and correct copy of Right of Way Contract between Frederick E. Cowles et ux and The City of San Diego, California, being Document No. 161687.

ALLEN H. WRIGHT

City Clerk of the City of San Diego, California

By Clark M. Foote Jr Deputy

D E E D

We, Felix Ohaus and Frances Ohaus, husband and wife, For and in Consideration of the benefits to accrue by the location, construction and matinenance of a sewer line through and across the property herein described, and in consideration of the sum of One Dollar (\$1.00) to us in hand paid, the receipt whereof is hereby acknowledged, do we hereby grant to the City of San Diego, a municipal corporation in the County of San Diego, State of California, an easement and right of way through, along and across all that certain real property situate in the City of San Diego, County of San Diego, State of California, particularly described as follows, to-wit:

Lot 1, Block 189, University Heights, excepting that portion deeded to Henry A. McLaren and Mary F. McLaren, by deed dated January 21, 1924 and recorded in Book 992, page 69 of Deeds, in the Office of the County Recorder of San Diego County California.

TO HAVE AND TO HOLD the above granted and described right of way unto the said grantee, its successors and assigns forever, as a right of way for a sewer pipe line. The purpose of this easement and right of way is for the construction and maintenance of a private sewer lateral inside the property lines, it being understood that the City of San Diego is not to be held liable for any damage resulting from the construction and maintenance of sewer laterals over and across this easment.

IN WITNESS WHEREOF, we have hereunto set our hands and seals this 3d day of May, 1924

FELIX OHAUS (SEAL)
FRANCES OHAUS (SEAL)

STATE OF CALIFORNIA,)
County of San Diego,) ss.

On this 6th day of June A.D., 1924, before me, L. B. Strait a Notary Public in and for the said County of San Diego, State of California, residing therein, duly commissioned and sworn, personally appeared Frances Ohaus personally known to be to be one of the persons whose names are subscribed to the within instrument, and she duly acknowledged to me that she executed the same

In Witness Whereof, I have hereunto set my hand and affixed my official seal, at my office in the County of San Diego, the day and year in this certificate first above written.

(SEAL) L. B. STRAIT
My Commission expires Oct. 6, 1926 Notary Public in and for the County of San Diego, State of California

STATE OF CALIFORNIA,)
County of San Diego,) ss.

On this 3d day of May, A.D., 1924, before me, Lela I. Stillman a Notary Public in and for the said County of San Diego, State of California, residing therein, duly commissioned and sworn, personally appeared Felix Ohaus personally known to me to be the person whose name is subscribed to the within Instrument, and he duly acknowledged to me that he executed the same.

IN WITNESS WHEREOF, I have hereunto set my hand and affixed my official seal at my office in the County of San Diego, the day and year in this certificate first above written.

(SEAL) LELA I. STILLMAN
My Commission expires April 17, 1928 Notary Public in and for the County of San Diego, State of California

RECORDED AT REQUEST OF City Clerk Jun 24 1924 At 39 Min past 1 o'clock P. M.
In Book No. 1019, Page 184 of Deeds, Records of San Diego County, Calif.

JOHN H. FERRY, County Recorder
By L. B. WOODARD, Deputy

I HEREBY CERTIFY that the above and foregoing is a full, true and correct copy of Deed for Sewer Right of Way from Felix Ohaus et ux to The City of San Diego, California, being Document No. 161688.

ALLEN H. WRIGHT
City Clerk of the City of San Diego, California
By Clark M. Foote Jr Deputy

RIGHT OF WAY CONTRACT

We, Edward Y. Dickson and Pauline Dickson, Husband and wife For and in Consideration of the benefits to accrue by the location and construction of a sewer line by the City of San Diego, California, through and across the property hereinafter described, and in consideration of the sum of One Dollar (\$1.00), to in hand paid, the receipt whereof in hereby acknowledged, do hereby grant to the City of San Diego, a municipal corporation in the County of San Diego, State of California, an easement and right of way for the construction and maintenance of a line of sewers through, along and across all that certain real property, situate in the City of San Diego, County of San Diego, State of California, particularly described as follows, to-wit:

The North one hundred feet of lot 14 & 15 Block C of Starkeys Prospect Park San Diego

To Have and to Hold the above granted and described right of way unto the said City of San Diego, its successors and assigns forever, as a right of way for a sewer pipe line.

IN WITNESS WHEREOF I have hereunto set my hand and seal this 22nd day of April 1924.

EDWARD Y. DICKSON (SEAL)
PAULINE DICKSON (SEAL)

STATE OF CALIFORNIA,)
County of San Diego,) ss.

On this 22nd day of April, 1924, before me, Sallie C. Dempsey, a Notary Public in and for the said County of San Diego, State of California, residing therein, duly commissioned and sworn, personally appeared Edward G. Dickson & Pauline Dickson personally known to me to be the persons whose names are subscribed to the within instrument, and they duly acknowledged to me that they executed the same.

IN WITNESS WHEREOF, I have hereunto set my hand and affixed my official seal, at my office in the County of San Diego, the day and year in this certificate first above written.

(SEAL) SALLIE C. DEMPSEY
My Commission expires March 17, 1925 Notary Public in and for the County of San Diego, State of California

RECORDED AT REQUEST OF City Clerk Jun 24, 1924, At 37 Min. past 1 o'clock P.M.
In Book No. 1019 Page 182 of Deeds. Records of San Diego County, Calif.

JOHN H. FERRY, County Recorder
By L. B. WOODARD, Deputy

I HEREBY CERTIFY that the above and foregoing is a full, true and correct copy of Right of Way Contract between Edward Y. Dickson et ux and the City of San Diego, California, being Document No. 161690.

ALLEN H. WRIGHT
City Clerk of the City of San Diego, California
By Clark M. Foote Jr Deputy

GRANT DEED

GEORGE W. MARSTON and ANNA L. MARSTON, his wife, For and in consideration of the sum of Ten Dollars, Do Hereby Grant to the CITY OF SAN DIEGO, a municipal corporation, All That Real Property situated in City of San Diego, County of San Diego, State of California, bounded and described as follows:

All of Lot Twenty-one (21) of Marston Hills, according to map thereof No. 1790, filed in the office of the County Recorder of said San Diego County, April 18, 1924.
EXCEPTING from said Lot Twenty-one (21) that portion lying East of the East line of Lot Twenty (20) of said Marston Hills, and the Southerly extension thereof, if said line were extended Southerly to the Northerly line of Lot Twenty-seven (27) of said Marston Hills.
To be used forever as a public park, and by the acceptance of this deed the Grantee herein agrees that the above described property will be dedicated and used for public park purposes only.

TO HAVE AND TO HOLD the above granted and described premises unto the said Grantee its successors and assigns forever.

WITNESS our hands and seals this 19th day of June, 1924

GEORGE W. MARSTON (SEAL)
ANNA L. MARSTON (SEAL)

STATE OF CALIFORNIA,)
County of San Diego,) ss.

On this 19th day of June, 1924 before me, Wilhelmine Schaffnet a Notary Public, in and for said County and State, personally appeared George W. Marston and Anna L. Marston, his wife known to me to be the persons whose names are subscribed to the foregoing instrument, and acknowledged to me that they executed the same.

Witness my hand and Official Seal, the day and year in this certificate first above written.

WILHELMINE SCHAFFNET

(SEAL) Notary Public in and for said County and State.
RECORDED AT REQUEST OF ALLEN H. WRIGHT Jul 1 1924 At 34 Min. past 12 o'clock P.M.
In Book No. 1019 Page 213 of Deeds, Records of San Diego County, Calif.

JOHN H. FERRY, County Recorder

I HEREBY CERTIFY that the above and foregoing is a full, true and correct copy of Grant Deed from George W. Marston et ux to The City of San Diego, California, being Document No. 161970.

ALLEN H. WRIGHT
City Clerk of the City of San Diego, California
By Clark M. Foote Jr Deputy

RIGHT OF WAY CONTRACT

The First National Bank of San Diego a corporation in the County of San Diego, State of California, for and in consideration of the benefits to accrue by the location and construction of a culvert or drain pipe through and across the property hereinafter described, and in consideration of the sum of One Dollar, the receipt whereof is hereby acknowledged, does hereby grant to The City of San Diego, a municipal corporation in the County of San Diego, State of California, an easement and right of way for the construction and maintenance of a culvert or drain pipe along and across all that certain real property situate in the City of San Diego, County of San Diego, State of California, described as follows:

A portion of Kalmia Street closed to public use and lying north of the westerly prolongation of the center line of Kalmia Street and between Kettner Boulevard and California Street, said easement and right of way being six feet in width, three feet on each side of the following described center line:

Beginning at a point on the westerly line of Kettner Boulevard, distant 46 feet north-erly from the westerly prolongation of the southerly line of Kalmia Street; thence westerly on a straight line at right angles to the westerly line of Kettner Boulevard, a distance of 35.00 feet to a point.

TO HAVE AND TO HOLD the above granted and described right of way unto the said The City of San Diego, its successors and assigns forever, as a right of way for a culvert or drain pipe.

IN WITNESS WHEREOF, said corporation has caused this instrument to be executed by its proper officers and its corporate seal affixed this 3rd day of July, 1924.

By THE FIRST NATIONAL BANK OF SAN DIEGO
W. B. WHITCOMB, Vice President
(SEAL) ATTEST: G. S. PICKRELL, Secretary

STATE OF CALIFORNIA,)
County of San Diego,) ss.

On this 3rd day of July, 1924, before me, E. H. Brooks, a Notary Public in and for the said County of San Diego, State of California, residing therein, duly commissioned and sworn, personally appeared W. B. Whitcomb, known to me to be the Vice-President and G. S. Pickrell, known to me to be the Secretary of the Corporation that executed the within instrument, known to me to be the persons who executed the within Instrument on behalf of the Corporation therein named, and acknowledged to me that such Corporation executed the same.

IN WITNESS WHEREOF, I have hereunto set my hand and affixed my official seal, at my office in the County of San Diego, the day and year in this certificate first above written.

(SEAL) E. H. BROOKS
Notary Public in and for the County of San Diego,
State of California.

My Commission expires May 28, 1926
RECORDED AT REQUEST OF City Clerk Jul 15 1924 At 27 Min. past 3 o'clock P.M.
In Book No. 1019, Page 268 of Deeds, Records of San Diego County, Calif.

JOHN H. FERRY, County Recorder
By L. B. WOODARD, Deputy

I HEREBY CERTIFY that the above and foregoing is a full, true and correct copy of Right of Way Contract between First National Bank of San Diego and the City of San Diego, California, being Document No. 162207

ALLEN H. WRIGHT,
City Clerk of the City of San Diego, California
By Clark M. Foote Jr Deputy

RIGHT OF WAY CONTRACT

STANDARD MATTRESS AND FURNITURE MANUFACTURING COMPANY, a corporation, organized and existing under and by virtue of the laws of the State of California, for and in consideration of the benefits to accrue by the location and construction of a culvert or drain pipe through and across the property hereinafter described, and in consideration of the sum of One Dollar, the receipt whereof is hereby acknowledged, does hereby grant to The City of San Diego, a municipal corporation in the County of San Diego, State of California, an easement and right of way for the construction and maintenance of a culvert or drain pipe along and across all that certain real property situate in the City of San Diego, County of San Diego, State of California, described as follows:

A portion of Kalmia Street closed to public use and lying north of the westerly prolongation of the center line of Kalmia Street and between Kettner Boulevard and California Street, said easement and right of way being six feet in width, three feet on each side of the following described center line:

Beginning at a point on the westerly line of Kettner Boulevard, distant 46 feet northerly from the westerly prolongation of the southerly line of Kalmia Street; thence westerly on a straight line at right angles to the westerly line of Kettner Boulevard, a distance of 35.00 feet to a point.

TO HAVE AND TO HOLD the above granted and described right of way unto the said The City of San Diego, its successors and assigns forever, as a right of way for a culvert or drain pipe.

IN WITNESS WHEREOF, said corporation has caused this instrument to be executed by its proper officers and its corporate seal affixed this 23rd day of June 1924.

STANDARD MATTRESS & FURNITURE MANUFACTURING CO.

By M. P. OSTROW, President

(SEAL) ATTEST:

A. W. TREADWELL, Secretary

STATE OF CALIFORNIA,)
County of San Diego,) ss

On this 23rd day of June 1924, before me D. M. Houser a Notary Public in and for the said County of San Diego, State of California, residing therein, duly commissioned and sworn, personally appeared M. P. Ostrow known to me to be the President and A. W. Treadwell known to me to be the Secretary of the Corporation that executed the within instrument known to me to be the persons who executed the within Instrument on behalf of the Corporation therein named, and acknowledged to me that such Corporation executed the same.

IN WITNESS WHEREOF, I have hereunto set my hand and affixed my official seal, at my office in the County of San Diego, the day and year in this certificate first above written.

D. M. HOUSER

(SEAL)

Notary Public in and for the County of San Diego,
State of California

My Commission expires Mar. 10, 1928

RECORDED AT REQUEST OF City Clerk At 28 Min. past 3 o'clock P.M. In Book No. 1019,
Page 281 of Deeds. - Records of San Diego County, Calif.

JOHN H. FERRY, County Recorder

By L. B. WOODARD, Deputy

I HEREBY CERTIFY that the above and foregoing is a full, true and correct copy of Right of Way Contract between Standard Mattress and Furniture Manufacturing Company and The City of San Diego, California, being Document No. 162208.

ALLEN H. WRIGHT

City Clerk of the City of San Diego, California

By

Clark M. Foot Jr.

Deputy

D E E D

We, Abraham Fenstermaker and Emma E. Fenstermaker, husband and wife, as joint tenants, For and in Consideration of the benefits to accrue by the location, construction and maintenance of a sewer line through and across the property herein described, and in consideration of the sum of One Dollar (\$1.00) to us in hand paid, the receipt whereof is hereby acknowledged, do hereby grant to the City of San Diego, a municipal corporation in the County of San Diego, State of California, an easement and right of way through along and across all that certain real property situate in the City of San Diego, County of San Diego, State of California, particularly described as follows, to-wit:

Lot 4, Block 25, Middletown, according to Partition Map thereof made by J. E. Jackson and filed in the Office of the County Clerk of said San Diego County.

TO HAVE AND TO HOLD the above granted and described right of way unto the said grantee, its successors and assigns forever, as a right of way for a sewer pipe line.

The purpose of this easement and right of way is for the construction and maintenance of a private sewer lateral inside the property lines, it being understood that the City of San Diego is not to be held liable for any damage resulting from the construction and maintenance of sewer laterals over and across this easement.

IN WITNESS WHEREOF, we have hereunto set our hands and seals this 13th day of June, 1924

ABRAHAM FENSTERMAKER (SEAL)

EMMA E. FENSTERMAKER (SEAL)

STATE OF CALIFORNIA,)
County of San Diego,) ss

On this 13th day of June, 1924, before me, E. H. Brooks, a Notary Public in and for the said County of San Diego, State of California, residing therein, duly commissioned and sworn, personally appeared Abraham Fenstermaker and Emma E. Fenstermaker, personally known to me to be the persons whose names are subscribed to the within instrument, and they duly acknowledged to me that they executed the same.

IN WITNESS WHEREOF, I have hereunto set my hand and affixed my official seal, at my office in the County of San Diego, the day and year in this certificate first above written.

E. H. BROOKS

(SEAL)

Notary Public in and for the County of San Diego,
State of California

My Commission expires May 28, 1926

RECORDED AT REQUEST OF City Clerk Jul 15 1924 At 29 Min. past 3 o'clock P.M.
In Book No. 960, Page 335 of Deeds, Records of San Diego County, Calif.

JOHN H. FERRY, County Recorder

By L. B. WOODARD, Deputy

I HEREBY CERTIFY that the above and foregoing is a full, true and correct copy of Deed from Abraham Fenstermaker et ux to The City of San Diego, California, being Document No. 162218

ALLEN H. WRIGHT

City Clerk of the City of San Diego, California

By

Clark M. Foot Jr.

Deputy

RIGHT OF WAY CONTRACT

WE, The Hakes Investment Company, a Corporation, For and in Consideration of the benefits to accrue by the location and construction of a sewer line by the City of San Diego, California, through and across the property hereinafter described, and in consideration of the sum of One Dollar (\$1.00), to — in hand paid, the receipt whereof is hereby acknowledged, do hereby grant to the City of San Diego, a municipal corporation in the County of San Diego, State of California, an easement and right of way for the construction and maintenance of a line of sewers through, along and across all that certain real property, situate in the City of San Diego, County of San Diego, State of California, particularly described as follows, to-wit:

Lot twenty-one (21) in Block seven (7) of Crittenden's Addition, in the City of San Diego, County of San Diego, State of California, according to the Map thereof No. 303, filed in the office of the Recorder of said San Diego County, October 5th, 1886,

TO HAVE AND TO HOLD the above granted and described right of way unto the said City of San Diego, its successors and assigns forever, as a right of way for a sewer pipe line.

IN WITNESS WHEREOF said Corporation has caused this Right of Way Contract to be signed by its President and Secretary and its Corporate Seal to be affixed hereto this 11th day of June, 1924.

THE HAKES INVESTMENT COMPANY

By H. B. HAKES, Pres.

(SEAL) Attest: BRYANT B. HAKES, Sec'y.

STATE OF CALIFORNIA,) ss
County of San Diego,)

On this 11th day of June, 1924, before me Amalia S. Steinmetz, a Notary Public, in and for said County, residing therein, duly commissioned and sworn, personally appeared H. B. Hakes, known to me to be the President, and Bryant B. Hakes, known to me to be the Secretary, of The Hakes Investment Company, the Corporation that executed the within instrument and acknowledged to me that such corporation executed the same.

IN WITNESS WHEREOF, I have hereunto set my hand and affixed my Official Seal the day and year in this Certificate first above written.

AMALIA S. STEINMETZ

Notary Public in and for the County of San Diego,
State of California.

(SEAL)
My Commission Expires Nov. 14, 1926

RECORDED AT REQUEST OF City Clerk Jul 15 1924 At 30 Min. past 3 o'clock P.M. In Book No. 960, Page 336 of Deeds Records of San Diego County, Calif.

JOHN H. FERRY, County Recorder

By L. B. WOODARD, Deputy

I HEREBY CERTIFY that the above and foregoing is a full, true and correct copy of Right of Way Contract between The Hakes Investment Company and The City of San Diego, California, being Document No. 162220

ALLEN H. WRIGHT

City Clerk of the City of San Diego, California

By Clark M. Foote Jr Deputy

RIGHT OF WAY CONTRACT

We, Peter Mozzor and Celia Mozzor, husband and wife, FOR AND IN CONSIDERATION of the benefits to accrue by the location and aconstruction of a sewer line by the City of San Diego, California, through and across the property hereinafter described, and in consideration of the sum of One Dollar (\$1.00), to us in hand paid, the receipt whereof is hereby acknowledged, do hereby grant to the City of San Diego, a municipal corporation in the County of San Diego, State of California, an easement and right of way for the construction and maintenance of a line of sewers through, along and across all that certain real property, situate in the City of San Diego, County of San Diego, State of California, particularly described as follows, to-wit:

The South Four (4) feet of the North Nine (9) feet of Lot 47, Block 3, of the Subdivision of Blocks 3, 6, 9 and 12, of City Heights Annex No. 1, according to Map thereof No. 1027, filed in the Office of the County Recorder of San Diego County, California.

TO HAVE AND TO HOLD the above granted and described right of way unto the said City of San Diego, its successors and assigns forever, as a right of way for a sewer pipe line.

IN WITNESS WHEREOF we have hereunto set our hands and seals this 14th day of June, 1924.

PETER MOZZOR (SEAL)

CELIA MOZZOR (SEAL)

STATE OF CALIFORNIA,) ss
County of San Diego,)

On this 14th day of June 1924, before me, E. H. Brooks, a Notary Public in and for the said County of San Diego, State of California, residing therein, duly commissioned and sworn, personally appeared Peter Mozzor and Celia Mozzor personally known to me to be the persons whose names are subscribed to the within instrument, and they duly acknowledged to me that they executed the same.

IN WITNESS WHEREOF, I have hereunto set my hand and affixed my official seal, at my office in the County of San Diego, the day and year in this certificate first above written.

E. H. BROOKS

Notary Public in and for the County of San Diego,
State of California

(SEAL)
My Commission expires May 28, 1926.

RECORDED AT REQUEST OF City Clerk Jul 15 1924 At 31 Min. past 3 o'clock P.M. In Book No. 1004 Page 162 of Deeds, Records of San Diego County, Calif.

JOHN H. FERRY, County Recorder

By L. B. WOODARD, Deputy

I HEREBY CERTIFY that the above and foregoing is a full, true and correct copy of Right of Way Contract between Peter Mozzor et ux and The City of San Diego, California, being Document No. 162222.

ALLEN H. WRIGHT

City Clerk of the City of San Diego, California

By Clark M. Foote Jr Deputy

RIGHT OF WAY CONTRACT

I, Sarah A. Hall, a widow, For and in Consideration of the benefits to accrue by the location and construction of a sewer line by the City of San Diego, California; through and across the property hereinafter described, and in consideration of the sum of One Dollar (\$1.00), to me in hand paid, the receipt whereof is hereby acknowledged, do hereby grant to the City of San Diego, a municipal corporation in the County of San Diego, State of California, an easement and right of way for the construction and maintenance of a line of sewers through, along and across all that certain real property, situate in the City of San Diego, County of San Diego, State of California, particularly described as follows, to-wit:

The south four (4) feet of Lot 2, Block 46, University Heights, according to Amended Map thereof filed in the Office of the County Recorder of San Diego County, California.

TO HAVE AND TO HOLD the above granted and described right of way unto the said City of San Diego, its successors and assigns forever, as a right of way for a sewer pipe line.

IN WITNESS WHEREOF I have hereunto set my hand and seal this 8th day of July, 1924.
SARAH A. HALL (SEAL)

STATE OF CALIFORNIA,)
County of San Diego,) ss.

On this 8th day of July, 1924, before me, E. H. Brooks, a Notary Public in and for the said County of San Diego, State of California, residing therein, duly commissioned and sworn, personally appeared Sarah A. Hall, personally known to me to be the person whose name is subscribed to the within instrument, and she duly acknowledged to me that she executed the same.

IN WITNESS WHEREOF, I have hereunto set my hand and affixed my official seal, at my office in the County of San Diego, the day and year in this certificate first above written.

(SEAL) E. H. BROOKS
Notary Public in and for the County of San Diego,
State of California

My Commission expires May 28, 1926
RECORDED AT REQUEST OF City Clerk Jul 15, 1924 At 32 Min. past 3 o'clock P.M. in
Book No. 1004 Page 163 of Deeds, Records of San Diego County, Calif.

JOHN H. FERRY, County Recorder
By L. B. WOODARD, Deputy

I HEREBY CERTIFY that the above and foregoing is a full, true and correct copy of Right of Way Contract between Sarah A. Hall and The City of San Diego, California, being Document No. 162224.

ALLEN H. WRIGHT
City Clerk of the City of San Diego, California
By Clark M. Foote Jr Deputy

RIGHT OF WAY CONTRACT

I, Marguerite G. Stocks, a widow, For and in Consideration of the benefits to accrue by the location and construction of a sewer line by the City of San Diego, California, through and across the property hereinafter described, and in consideration of the sum of One Dollar (\$1.00), to me in hand paid, the receipt whereof is hereby acknowledged, do hereby grant to the City of San Diego, a municipal corporation in the County of San Diego, State of California, an easement and right of way for the construction and maintenance of a line of sewers through, along and across all that certain real property, situate in the City of San Diego, County of San Diego, State of California, particularly described as follows, to-wit:

The East Four (4) feet of the South sixty-five (65) feet of Lot Three (3), Block 187, University Heights, according to Amended Map thereof made by G. A. d'Hemecourt and filed in the Office of the County Recorder of San Diego County, California.

TO HAVE AND TO HOLD the above granted and described right of way unto the said City of San Diego, its successors and assigns forever, as a right of way for a sewer pipe line.

IN WITNESS WHEREOF I have hereunto set my hand and seal this 26th day of June, 1924.
MARGUERITE G. STOCKS (SEAL)

STATE OF CALIFORNIA,)
County of San Diego,) ss.

On this 26th day of June, 1924, before me, E. H. Brooks a Notary Public in and for the said County of San Diego, State of California, residing therein, duly commissioned and sworn, personally appeared Marguerite G. Stocks, personally known to me to be the person whose name is subscribed to the within instrument, and she duly acknowledged to me that she executed the same.

IN WITNESS WHEREOF, I have hereunto set my hand and affixed my official seal, at my office in the County of San Diego, the day and year in this certificate first above written.

(SEAL) E. H. BROOKS
Notary Public in and for the County of San Diego,
State of California

My Commission expires May 28, 1926
RECORDED AT REQUEST OF City Clerk Jul 15, 1924; At 33 Min. past 3 o'clock P.M.
In Book No. 1026 Page 185 of Deeds, Records of San Diego County, Calif.

JOHN H. FERRY, County Recorder
By L. B. WOODARD, Deputy

I HEREBY CERTIFY that the above and foregoing is a full, true and correct copy of Right of Way Contract between Marguerite G. Stocks and The City of San Diego, California, being Document No. 162226.

ALLEN H. WRIGHT
City Clerk of the City of San Diego, California
By Clark M. Foote Jr Deputy

D E E D

SOUTHERN TRUST AND COMMERCE BANK, a corporation, For and in Consideration of the benefits to accrue by the location, construction and maintenance of a sewer line through and across the property herein described, and in consideration of the sum of One Dollar (\$1.00) to it in hand paid, the receipt whereof is hereby acknowledged, does hereby grant to the City of San Diego, a municipal corporation in the County of San Diego, State of California, an easement and right of way through, along and across all that certain real property situate in the City of San Diego, County of San Diego, State of California, particularly described as follows, to-wit:

The rear sixty (60) feet of Lots Twenty-one (21) to Twenty-four (24) inclusive, in Block One Hundred Seventy-five (175) of San Diego Land and Town Company's Addition, in the

City of San Diego, County of San Diego, State of California, according to map thereof No. 379, filed in the office of the County Recorder of said San Diego County, October 30th 1886.
TO HAVE AND TO HOLD the above granted and described right of way unto the said grantee, its successors and assigns forever, as a right of way for a sewer pipe line.
The purpose of this easement and right of way is for the construction and maintenance of a private sewer lateral inside the property lines, it being understood that the City of San Diego is not to be held liable for any damage resulting from the construction and maintenance of sewer laterals over and across this easment.
IN WITNESS WHEREOF, said corporation has caused this deed to be signed by its Vice-President and Assistant Secretary and its Corporate Seal to be affixed thereto this 1st day of July 1924

(SEAL)

SOUTHERN TRUST AND COMMERCE BANK
Geo. Burnham (Seal)
Vice-President
D. M. Plaister (Seal)
Assistant Secretary

STATE OF CALIFORNIA,) ss.
County of San Diego,)

On this 1st day of July A.D., 1924, before me, J. Brooks, a Notary Public in and for the said County, residing therein, duly commissioned and sworn, personally appeared Geo. Burnham known to me to be the Vice-President, and D. M. Plaister known to me to be the Asst. Secretary of the Corporation that executed the within instrument, known to me to be the persons who executed the within Instrument on behalf of the Corporation therein named; and acknowledged to me that such Corporation executed the same.

IN WITNESS WHEREOF, I have hereunto set my hand and affixed my official seal, at my office in the County of San Diego, the day and year in this certificate first above written.

(SEAL)

J. BROOKS
Notary Public in and for said County and State.
RECORDED AT REQUEST OF City Clerk Jul 15 1924 At 34 Min. past 3 o'clock P. M. In Book No. 1026 Page 186 of Deeds, Records of San Diego County, Calif.

JOHN H. FERRY, County Recorder
By L. B. WOODARD, Deputy

I HEREBY CERTIFY that the above and foregoing is a full, true and correct copy of Deed from Southern Trust and Commerce Bank to The City of San Diego, California, being Document No. 162228.

ALLEN H. WRIGHT
City Clerk of the City of San Diego, California
By Clark M. Foote Jr Deputy

D E E D

We, James McMahon and Maria McMahon, husband and wife, For and in Consideration of the benefits to accrue by the location, construction and maintenance of a sewer line through and across the property herein described, and in consideration of the sum of One Dollar (\$1.00) to us in hand paid, the receipt whereof is hereby acknowledged, do hereby grant to the City of San Diego, a municipal corporation in the County of San Diego, State of California, an easement and right of way through, along and across all that certain real property situate in the City of San Diego, County of San Diego, State of California, particularly described as follows, to-wit: Lots 11 and 12, Block 126, University Heights, according to Amended Map thereof made by G. A. d'Hemecourt, filed in the Office of the County Recorder of San Diego County, California.

TO HAVE AND TO HOLD the above granted and described right of way unto the said grantee, its successors and assigns forever, as a right of way for a sewer pipe line.

The purpose of this easement and right of way is for the construction and maintenance of a private sewer lateral inside the property lines, it being understood that the City of San Diego is not to be held liable for any damage resulting from the construction and maintenance of sewer laterals over and across this easment.

IN WITNESS WHEREOF, we have hereunto set our hands and seals this 9th day of June, 1924.

JAMES MC MAHON (SEAL)
MARIA MC MAHON (SEAL)

STATE OF CALIFORNIA,) ss.
County of San Diego,)

On this 9th day of June, 1924, before me, E. H. Brooks, a Notary Public in and for the said County of San Diego, State of California, residing therein, duly commissioned and sworn personally appeared James McMahon and Maria McMahon personally known to me to be the persons whose names are subscribed to the within instrument, and they duly acknowledged to me that they executed the same.

In Witness Whereof, I have hereunto set my hand and affixed my official seal, at my office in the County of San Diego, the day and year in this certificate first above written.

(SEAL)

E. H. BROOKS
Notary Public in and for the County of San Diego, State of California
My Commission expires May 28, 1926
RECORDED AT REQUEST OF City Clerk Jul. 15, 1924 At 35 Min. past 3 o'clock P.M. In Book No. 1010 Page 218 of Deeds, Records of San Diego County, Calif.

JOHN H. FERRY, County Recorder
By L. B. WOODARD, Deputy

I HEREBY CERTIFY that the above and foregoing is a full, true and correct copy of Deed from James McMahon et ux to The City of San Diego, California, being Document No. 162230.

ALLEN H. WRIGHT
City Clerk of the City of San Diego, California
By Clark M. Foote Jr Deputy

RIGHT OF WAY CONTRACT

H. A. Cullberg and Sallie C. Cullberg, husband and wife, residents of the City of San Diego, County of San Diego, State of California, For and in Consideration of the benefits to accrue by the location and construction of a sewer line by the City of San Diego, California, through and across the property hereinafter described, and in consideration of the sum of One Dollar (\$1.00), to _____ in hand paid, the receipt whereof is hereby acknowledged do hereby grant to the City of San Diego, a municipal corporation in the County of San Diego, State of California, an easement and right of way for the construction and maintenance of a line of sewers through, along and across all that certain real property, situate in the City of San Diego, County of San Diego, State of California, particularly described as follows, to-wit:

The East eighty feet (80') of Lots Twenty-one (21), Twenty-two (22), Twenty-three (23), Twenty-four (24), in Block Thirty-four (34) of the Resubdivision of Blocks "H" and "I" of Teralta, in the City of San Diego, County of San Diego, State of California, according to map thereof No. 1036, filed in the office of the County Recorder of said San Diego County, March 8, 1907.

TO HAVE AND TO HOLD the above granted and described right of way unto the said City of San Diego, its successors and assigns forever, as a right of way for a sewer pipe line.

IN WITNESS WHEREOF we have hereunto set our hands and seals this 17th day of April 1924

H. A. CULLBERG (SEAL)
SALLIE C. CULLBERG (SEAL)

STATE OF CALIFORNIA,) ss
County of Los Angeles)

On this 17th day of April, 1924, before me, C. C. Doran a Notary Public in and for the said County of Los Angeles, State of California, residing therein, duly commissioned and sworn, personally appeared H. A. Cullberg and Sallie C. Cullberg, husband and wife, personally known to me to be the persons whose names are subscribed to the within instrument, and they duly acknowledged to me that they executed the same.

IN WITNESS WHEREOF, I have hereunto set my hand and affixed my official seal, at my office in the County of Los Angeles, the day and year in this certificate first above written.

(SEAL) C. C. DORAN
Notary Public in and for the County of Los Angeles,
State of California

My Commission expires Jan. 16-26
RECORDED AT REQUEST OF CITY CLERK JUL 15 1924 At 36 Min. past 3 o'clock P.M. In
Book No. 1010, Page 219 of DEEDS, Records of San Diego County, Calif.

JOHN H. FERRY, County Recorder
By L. B. WOODARD, Deputy

I HEREBY CERTIFY that the above and foregoing is a full, true and correct copy of Right of Way Contract between H. A. Cullberg et ux and The City of San Diego, California, being Document No. 162232.

ALLEN H. WRIGHT
City Clerk of the City of San Diego, California
By Clark M. Foote Jr Deputy

D E E D

I, Kenneth Wilfong, For and in Consideration of the benefits to accrue by the location, construction and maintenance of a sewer and water line through and across the property herein described, and in consideration of the sum of One Dollar (\$1.00) to me in hand paid, the receipt whereof is hereby acknowledged, do hereby grant to the City of San Diego, a municipal corporation in the County of San Diego, State of California, an easement and right of way through, along and across all that certain real property situate in the City of San Diego, County of San Diego, State of California, particularly described as follows, to-wit:

Lots 33 and 34, Block 5, Chester Park Addition, according to Map thereof No. 1354, filed in the Office of the County Recorder of San Diego County, California,

Said above described lots being the separate property of the grantor herein.

TO HAVE AND TO HOLD the above granted and described right of way unto the said grantee, its successors and assigns forever, as a right of way for a sewer and water pipe line.

The purpose of this easement and right of way is for the construction and maintenance of a private sewer lateral and water service inside the property lines, it being understood that the City of San Diego is not to be held liable for any damage resulting from the construction and maintenance of sewer and water laterals over and across this easment.

IN WITNESS WHEREOF, I have hereunto set my hand and seal this 8th day of July, 1924

KENNETH WILFONG (SEAL)

STATE OF CALIFORNIA,) ss
County of San Diego,)

On this 8th day of July, 1924, before me, E. H. Brooks, a Notary Public in and for the said County of San Diego, State of California, residing therein, duly commissioned and sworn, personally appeared Kenneth Wilfong, personally known to me to be the person whose name is subscribed to the within instrument, and he duly acknowledged to me that he executed the same.

IN WITNESS WHEREOF, I have hereunto set my hand and affixed my official seal, at my office in the County of San Diego, the day and year in this certificate first above written.

(SEAL) E. H. BROOKS
Notary Public in and for the County of San Diego,
State of California

My Commission expires May 28, 1926.
RECORDED AT REQUEST OF City Clerk Jul 15, 1924 At 37 Min. past 3 o'clock P.M. In
Book No. 1023 Page 186 of Deeds, Records of San Diego County, Calif.

JOHN H. FERRY, County Recorder
By L. B. WOODARD, Deputy

I HEREBY CERTIFY that the above and foregoing is a full, true and correct copy of Deed from Kenneth Wilfong to The City of San Diego, California, being Document No. 162234.

ALLEN H. WRIGHT
City Clerk of the City of San Diego, California
By Clark M. Foote Jr Deputy

D E E D

I, J. H. WALKER and CELIA J. WALKER For and in Consideration of the benefits to accrue by the location, construction and maintenance of a sewer line through and across the property herein described, and in consideration of the sum of One Dollar (\$1.00) to in hand paid, the receipt whereof is hereby acknowledged, do hereby grant to the City of San Diego, a municipal corporation in the County of San Diego, State of California, an easement and right of way through, along and across all that certain real property situate in the City of San Diego, County of San Diego, State of California, particularly described as follows, to-wit:

Lots 15, 16 and 17 in Block 59 of H. M. Higgin's Addition to the City of San Diego, Cal. According to map thereof now of record in the County Recorder's Office--

TO HAVE AND TO HOLD the above granted and described right of way unto the said grantee, its successors and assigns forever, as a right of way for a sewer pipe line.

The purpose of this easement and right of way is for the construction and maintenance of a private sewer lateral inside the property lines, it being understood that the City of San Diego is not to be held liable for any damage resulting from the construction and maintenance of sewer laterals over and across this easment.

IN WITNESS WHEREOF, I, J. H. WALKER have hereunto set my hand and seal this 12th day of July 1924

J. H. WALKER (SEAL)
CELIA J. WALKER (SEAL)

STATE OF CALIFORNIA,) ss.
County of San Diego,)

On this 12th day of July, 1924, before me, Edith M. Baum, a Notary Public in and for the said County of San Diego, State of California, residing therein, duly commissioned and sworn, personally appeared J. H. Walker and Celia J. Walker personally known to me to be the persons whose names are subscribed to the within instrument, and they duly acknowledged to me that they executed the same.

IN WITNESS WHEREOF, I have hereunto set my hand and affixed my official seal, at my office in the County of San Diego, the day and year in this certificate first above written.

(SEAL) EDITH M. BAUM
Notary Public in and for the County of San Diego,
State of California

My Commission expires Dec. 10, 1925
RECORDED AT REQUEST OF City Clerk Jul 22 1924 At 20 Min. past 1 o'clock P.M. In
Book No. 1024 Page 248 of Deeds, Records of San Diego County, Calif.

JOHN H. FERRY, County Recorder
By N. C. PARSONS, Deputy

I HEREBY CERTIFY that the above and foregoing is a full, true and correct copy of Deed from J. H. Walker et ux to The City of San Diego, California, being Document No. 162476.

ALLEN H. WRIGHT
City Clerk of the City of San Diego, California

By Clark M. Foote Jr Deputy

D E E D

I, Ruth C. Mills, unmarried, For and in Consideration of the benefits to accrue by the location, construction and maintenance of a sewer line through and across the property herein described, and in consideration of the sum of One Dollar (\$1.00) to in hand paid, the receipt whereof is hereby acknowledged, do hereby grant to the City of San Diego, a municipal corporation in the County of San Diego, State of California, an easement and right of way through along and across all that certain real property situate in the City of San Diego, County of San Diego, State of California, particularly described as follows, to-wit: Lots 25, 26, 27 and 28 in Block 97 of University Heights according to amended map by G. A. deHemecourt, C.E. recorded in Book 8 page 36 of Lis Pendens in Records office of San Diego County

TO HAVE AND TO HOLD the above granted and described right of way unto the said grantee, its successors and assigns forever, as a right of way for a sewer pipe line.

The purpose of this easement and right of way is for the construction and maintenance of a private sewer lateral inside the property lines, it being understood that the City of San Diego is not to be held liable for any damage resulting from the construction and maintenance of sewer laterals over and across this easment.

IN WITNESS WHEREOF, I have hereunto set my hand and seal this 10 day of July 1924

RUTH C. MILLS (SEAL)

STATE OF CALIFORNIA,) ss.
County of San Diego,)

On this 10 day of July, 1924, before me, Fred O. Farrell a Notary Public in and for the said County of San Diego, State of California, residing therein duly commissioned and sworn, personally appeared Ruth C. Mills personally known to me to be the person whose name is subscribed to the within instrument, and he duly acknowledged to me that she executed the same.

IN WITNESS WHEREOF, I have hereunto set my hand and affixed my official seal, at my office in the County of San Diego, the day and year in this certificate first above written.

(SEAL) FRED O. FARRELL
Notary Public in and for the County of San Diego,
State of California

My Commission expires Oct. 24, 1924
RECORDED AT REQUEST OF City Clerk Jul 22, 1924 At 20 Min. past 1 o'clock P.M. In
Book No. 1024 Page 247 of Deeds, Records of San Diego County, Calif.

JOHN H. FERRY, County Recorder
By N. C. PARSONS, Deputy

I HEREBY CERTIFY that the above and foregoing is a full, true and correct copy of Deed from Ruth C. Mills to The City of San Diego, California, being Document No. 162478.

ALLEN H. WRIGHT
City Clerk of the City of San Diego, California

By Clark M. Foote Jr Deputy

D E E D

I, M. B. Irvin and Ida B. Irvin Joint Tenants For and in Consideration of the benefits to accrue by the location, construction and maintenance of a sewer line through and across the property herein described, and in consideration of the sum of One Dollar (\$1.00) to us in hand paid, the receipt whereof is hereby acknowledged, do we hereby grant to the City of San Diego, a municipal corporation in the County of San Diego, State of California, an easement and right of way through, along and across all that certain real property situate in the City of San Diego, County of San Diego, State of California, particularly described as follows, to-wit:

Lot 13, Blk. 10 Mission Hills

TO HAVE AND TO HOLD the above granted and described right of way unto the said grantee, its successors and assigns forever, as a right of way for a sewer pipe line.

The purpose of this easement and right of way is for the construction and maintenance of a private sewer lateral inside the property lines, it being understood that the City of San Diego is not to be held liable for any damage resulting from the construction and maintenance of sewer laterals over and across this easment.

IN WITNESS WHEREOF, We have hereunto set our hands and seals this seventh day of July 1924

M. B. IRVIN (SEAL)
IDA B. IRVIN (SEAL)

STATE OF CALIFORNIA,) ss.
County of San Diego,)

On this 7th day of July, 1924, before me, Irene A. Scotland, a Notary Public in and for the said County of San Diego, State of California, residing therein, duly commissioned and sworn, personally appeared M. B. Irvin and Ida B. Irvin, personally known to me to be the persons whose names are subscribed to the within instrument and they duly acknowledged to me that they executed the same.

IN WITNESS WHEREOF, I have hereunto set my hand and affixed my official seal, at my office in the County of San Diego, the day and year in this certificate first above written.

(SEAL) IRENE A. SCOTLAND
Notary Public in and for the County of San Diego,
State of California
My Commission Expires Dec. 14, 1926

RECORDED AT REQUEST OF City Clerk Jul 22, 1924 At 20 Min. past 1 o'clock P.M.
In Book No. 1024 Page 243 of Deeds Records of San Diego County, Calif.

JOHN H. FERRY, County Recorder
By N. C. PARSONS, Deputy

I HEREBY CERTIFY that the above and foregoing is a full, true and correct copy of Deed from M. B. Irvin & Ida B. Irvin to the City of San Diego, California, being Document No. 162480.

ALLEN H. WRIGHT
City Clerk of the City of San Diego, California
By Clark M. Foote Jr Deputy

RIGHT OF WAY CONTRACT

Martha E. Martin, a married woman and Irving S. Martin her husband, For and in Consideration of the benefits to accrue by the location and construction of a sewer line by the City of San Diego, California, through and across the property hereinafter described, and in consideration of the sum of One Dollar (\$1.00), to in hand paid, the receipt whereof is hereby acknowledged, do hereby grant to the City of San Diego, a municipal corporation in the County of San Diego, State of California, an easement and right of way for the construction and maintenance of a line of sewers through, along and across all that certain real property, situate in the City of San Diego, County of San Diego, State of California, particularly described as follows, to-wit:

East 85 feet lots 36 and 37 Block 6 Chester Park San Diego formerly East San Diego Calif. Sold to William J. Dambly and Fern Dambly husband and wife, as joint tenants, West 40 feet of lots 36 and 37, Block 6, Chester Park Addition Subject to an easement for gas, water and sewer across said lots. Sold Oct. 3rd 1923

TO HAVE AND TO HOLD the above granted and described right of way unto the said City of San Diego, its successors and assigns forever, as a right of way for a sewer pipe line.

IN WITNESS WHEREOF I have hereunto set my hand and seal this 12 day of July, 1924.

IRVING S. MARTIN (SEAL)
MARTHA E. MARTIN (SEAL)

STATE OF CALIFORNIA,) ss.
County of San Diego,)

On this 12 day of July, 1924, before me, P. A. Nauman, a Notary Public in and for the said County of San Diego, State of California, residing therein, duly commissioned and sworn, personally appeared Martha E. Martin personally known to me to be the person whose name is subscribed to the within instrument, and he duly acknowledged to me that she executed the same.

IN WITNESS WHEREOF, I have hereunto set my hand and affixed my official seal, at my office in the County of San Diego, the day and year in this certificate first above written.

(SEAL) P. A. NAUMAN
Notary Public in and for the County of San Diego,
State of California
My Commission expires Feb. 21, 1926

STATE OF CALIFORNIA,) ss.
County of San Diego,)

On this 17 day of July A.D. 1924, before me, P. A. Nauman, a Notary Public in and for the said County of San Diego, State of California, residing therein, duly commissioned and sworn, personally appeared Irving S. Martin personally known to me to be the person whose name is subscribed to the within Instrument, and he duly acknowledged to me that he executed the same.

IN WITNESS WHEREOF, I have hereunto set my hand and affixed my official seal, at my office in the County of San Diego, the day and year in this certificate first above written.

(SEAL) P. A. NAUMAN
Notary Public in and for the County of San Diego,
State of California
My Commission Expires Feb. 21, 1926

RECORDED AT REQUEST OF City Clerk Jul 22, 1924 At 20 Min. past 1 o'clock P. M.
In Book No. 1024 Page 246 of Deeds, Records of San Diego County, Calif.

JOHN H. FERRY, County Recorder
By N. C. PARSONS, Deputy

I HEREBY CERTIFY that the above and foregoing is a full, true and correct copy of Right of Way Contract between Martha E. and Irving S. Martin and The City of San Diego, California, being Document No. 162482.

ALLEN H. WRIGHT
City Clerk of the City of San Diego, California

By Clark M. Foote Jr Deputy

D E E D

We, Reinhold Johnson and Wilma Johnson, of San Diego, California, husband and wife, For and in Consideration of the benefits to accrue by the location, construction and maintenance of a sewer line through and across the property herein described, and in consideration of the sum of One Dollar (\$1.00) to us in hand paid, the receipt whereof is hereby acknowledged, do hereby grant to the City of San Diego, a municipal corporation in the County of San Diego, State of California, an easement and right of way through, along and across all that certain real property situate in the City of San Diego, County of San Diego, State of California, particularly described as follows, to-wit:

Lots Thirteen (13), and Fourteen (14), Block One Hundred and Thirty (130), Schiller and Mannesse's Addition, to the City of San Diego, California.

TO HAVE AND TO HOLD the above granted and described right of way unto the said grantee, its successors and assigns forever, as a right of way for a sewer pipe line.

The purpose of this easement and right of way is for the construction and maintenance of a private sewer lateral inside the property lines, it being understood that the City of San Diego is not to be held liable for any damage resulting from the construction and maintenance of sewer laterals over and across this easment.

IN WITNESS WHEREOF, We have hereunto set our hands and seals this eleventh day of July, 1924

REINHOLD JOHNSON (SEAL)
WILMA JOHNSON (SEAL)

STATE OF CALIFORNIA,) ss.
COUNTY OF SAN DIEGO,)

On this 11th day of July, 1924, before me Allen E. Rogers, a Notary Public in and for the said County of San Diego, State of California, residing therein, duly commissioned and sworn, personally appeared Reinhold Johnson and Wilma Johnson personally known to me to be the persons whose names are subscribed to the within instrument, and they duly acknowledged to me that they executed the same.

IN WITNESS WHEREOF, I have hereunto set my hand and affixed my official seal, at my office in the County of San Diego, the day and year in this certificate first above written.

ALLEN E. ROGERS
Notary Public in and for the County of San Diego,
State of California.

(SEAL)

My Commission expires Sept. 20, 1925.

RECORDED AT REQUEST OF City Clerk JUL 22 1924 At 20 Min. past 1 o'clock P. M.
In Book No. 1024 Page 244 of Deeds. Records of San Diego County, Calif.

JOHN H. FERRY, County Recorder,
By N. C. PARSONS, Deputy.

I HEREBY CERTIFY that the above and foregoing is a full, true and correct copy of DEED from Reinhold Johnson and Wilma Johnson, to the City of San Diego, California, being Document No. 162484.

ALLEN H. WRIGHT
City Clerk of the City of San Diego, California.

By Clark M. Foote Jr Deputy.

RIGHT OF WAY CONTRACT

We, I. H. Cobb and Margaret L. Cobb, husband and wife, FOR AND IN CONSIDERATION OF THE benefits to accrue by the location and construction of a sewer line by the City of San Diego, California, through and across the property hereinafter described, and in consideration of the sum of One Dollar (\$1.00), to us in hand paid, the receipt whereof is hereby acknowledged, do hereby grant to the City of San Diego, a municipal corporation in the County of San Diego, State of California, an easement and right of way for the construction and maintenance of a line of sewers through, along and across all that certain real property, situate in the City of San Diego, County of San Diego, State of California, particularly described as follows, to-wit:

To extend through lots 15, 16, 17 and 18, in Block (121) One Hundred Twenty-one, of University Heights, according to amended map thereof made by G. A. d'Hemecourt in Book 8, Page 36, et seq., of Lis Pendens in the office of the County Recorder of said San Diego County. Said Right of Way commences at alley, extends West in Lot 15, then to rear of 16, and south through 16, 17 and 18.

TO HAVE AND TO HOLD the above granted and described right of way unto the said City of San Diego, its successors and assigns forever, as a right of way for a sewer pipe line.

IN WITNESS WHEREOF we have hereunto set out hands and seals this 10th day of July, 1924.

I. H. COBB (SEAL)
MARGARET L. COBB (SEAL)

STATE OF CALIFORNIA,) ss.
COUNTY OF SAN DIEGO,)

On this 10th day of July 1924, before me, M. G. Cobb, a Notary Public in and for the said County of San Diego, State of California, residing therein, duly commissioned and sworn, personally appeared I. H. Cobb and Margaret L. Cobb, personally known to me to be the persons whose name are subscribed to the within instrument, and he duly acknowledged to me that he executed the same.

IN WITNESS WHEREOF, I have hereunto set my hand and affixed my official seal, at my office in the County of San Diego, the day and year in this certificate first above written.

M. G. COBB
Notary Public in and for the County of San Diego,
State of California.

(SEAL)

My Commission expires March 3, 1925.

RECORDED AT REQUEST OF City Clerk JUL 22 1924 At 20 Min. past 1 o'clock P. M. In Book No. 1024 Page 242 of Deeds. Records of San Diego County, Calif.

JOHN H. FERRY, County Recorder,
By N. C. PARSONS, Deputy.

I HEREBY CERTIFY that the above and foregoing is a full, true and correct copy of RIGHT OF WAY CONTRACT from I. H. Cobb and Margaret L. Cobb, husband and wife, to the City of San Diego, California, being Document No. 162486.

ALLEN H. WRIGHT
City Clerk of the City of San Diego, California.

By Clark M. Foote Jr Deputy.

D E E D.

I, Elinor A. Juel and Fay E. Juel, husband and wife as joint tenants FOR AND IN CONSIDERATION of the benefits to accrue by the location, construction and maintenance of a sewer line through and across the property herein described, and in consideration of the sum of One Dollar (\$1.00) to us in hand paid, the receipt whereof is hereby acknowledged, do hereby grant to the City of San Diego, a municipal corporation in the County of San Diego, State of California, an easement and right of way through, along and across all that certain real property situate in the City of San Diego, County of San Diego, State of California, particularly described as follows, to-wit:

On and across lot 7, block 1, First Street Addition from property line to property line, West to East.

TO HAVE AND TO HOLD the above granted and described right of way unto the said grantee, its successors and assigns forever, as a right of way for a sewer pipe line.

The purpose of this easement and right of way is for the construction and maintenance of a private sewer lateral inside the property lines, it being understood that the City of San Diego is not to be held liable for any damage resulting from the construction and maintenance of sewer laterals over and across this easement.

IN WITNESS WHEREOF, we have hereunto set our hands and seals this 28th day of July 1924.

ELINOR A. JUEL (SEAL)
FAY E. JUEL (SEAL)

STATE OF CALIFORNIA,) ss.
COUNTY OF SAN DIEGO,)

On this 28th day of July, 1924, before me, A. W. LYONS a Notary Public in and for the said County of San Diego, State of California, residing therein, duly commissioned and sworn, personally appeared Elinor A. Juel and Fay E. Juel personally known to me to be the persons whose names are subscribed to the within instrument, and he duly acknowledged to me that they executed the same.

IN WITNESS WHEREOF, I have hereunto set my hand and affixed my official seal, at my office in the County of San Diego, the day and year in this certificate first above written.

A. W. LYONS
Notary Public in and for the County of San Diego,
State of California.

(SEAL)
My Commission expires Jan-9-1926.

RECORDED AT REQUEST OF City Clerk AUG 5 1924 At 40 Min. past 10 o'clock A. M. In Book No. 996 Page 260 of DEEDS. Records of San Diego County, Calif.

JOHN H. FERRY, County Recorder,
By L. B. WOODARD, Deputy.

I HEREBY CERTIFY that the above and foregoing is a full, true and correct copy of DEED from Elinor A. Juel and Fay E. Juel, husband and wife, to the City of San Diego, California, being Document No. 162900.

ALLEN H. WRIGHT
City Clerk of the City of San Diego, California.

By Clark M. Foote Jr Deputy.

RIGHT OF WAY CONTRACT

We, Carl Heston and Florence Heston, husband and wife, and A. Ed. Casady and Ora B. Casady, husband and wife, FOR AND IN CONSIDERATION of the benefits to accrue by the location and construction of a sewer line by the City of San Diego, California, through and across the property hereinafter described, and in consideration of the sum of One Dollar (\$1.00), to us in hand paid, the receipt whereof is hereby acknowledged, do hereby grant to the City of San Diego, a municipal corporation in the County of San Diego, State of California, an easement and right of way for the construction and maintenance of a line of sewers through, along and across all that certain real property, situate in the City of San Diego, County of San Diego, State of California, particularly described as follows, to-wit:

The South four (4) feet of Lot 2, Block 53, University Heights, according to Amended Map thereof made by G. A. D'Hebecourt, and filed in the Office of the County Recorder of San Diego County, California.

TO HAVE AND TO HOLD the above granted and described right of way unto the said City of San Diego, its successors and assigns forever, as a right of way for a sewer pipe line.

IN WITNESS WHEREOF we have hereunto set our hands and seals this 24th day of July, 1924.

CARL HESTON (SEAL)
FLORENCE HESTON (SEAL)
A. ED. CASADY (SEAL)
ORA B. CASADY (SEAL)

STATE OF CALIFORNIA,) ss.
COUNTY OF SAN DIEGO,)

On this 24th day of July, 1924, before me, Frank S. Whitney a Notary Public in and for the said County of San Diego, State of California, residing therein, duly commissioned and sworn, personally appeared Carl Heston and Florence Heston and A. Ed. Casady and Ora B. Casady personally known to me to be the persons whose name are subscribed to the within instrument, and he duly acknowledged to me that they executed the same.

IN WITNESS WHEREOF, I have hereunto set my hand and affixed my official seal, at my office in the County of San Diego, the day and year in this certificate first above written.

FRANK S. WHITNEY
Notary Public in and for the County of San Diego,
State of California.

(SEAL)
My Commission expires August 1st, 1926.

RECORDED AT REQUEST OF City Clerk AUG 5 1924 At 39 Min. past 10 o'clock A. M.
In Book No. 996 Page 259 of DEEDS. Records of San Diego County, Calif.
JOHN H. FERRY, County Recorder,
By L. B. WOODARD, Deputy.

I HEREBY CERTIFY that the above and foregoing is a full, true and correct copy of RIGHT OF WAY CONTRACT from Carl Heston and Florence Heston, husband and wife, and A. Ed. Casady and Ora B. Casady, husband and wife, to the city of San Diego, California, being Document No. 162902.

ALLEN H. WRIGHT
City Clerk of the City of San Diego, California,
By Clark M. Foote Jr Deputy.

RIGHT OF WAY CONTRACT

Nancy J. Tipsword and C. C. Tipsword, husband and wife, FOR AND IN CONSIDERATION of the benefits to accrue by the location and construction of a sewer line by the City of San Diego, California, through and across the property hereinafter described, and in consideration of the sum of One Dollar (\$1.00), to us in hand paid, the receipt whereof is hereby acknowledged, do hereby grant to the City of San Diego, a municipal corporation in the County of San Diego, State of California, an easement and right of way for the construction and maintenance of a line of sewers through, along and across all that certain real property, situate in the City of San Diego, County of San Diego, State of California, particularly described as follows, to-wit:

The North Four (4) feet of Lot Twenty-six (26) Block One (1) Mountain View, according to the official map thereof on file in the office of the Recorder of said San Diego County, California.

This right of way and easement is hereby granted for the purpose of construction and maintenance of sewer, gas & water mains across the above property.

TO HAVE AND TO HOLD the above granted and described right of way unto the said City of San Diego, its successors and assigns forever, as a right of way for a sewer pipe line.

IN WITNESS WHEREOF we have hereunto set our hands and seals this 19th day of July, 1924.

NANCY J. TIPSWORD (SEAL)
C. C. TIPSWORD (SEAL)

STATE OF CALIFORNIA,) ss.
COUNTY OF SAN DIEGO,)

On this 19th day of July, 1924, before me, E. W. Dickenson a Notary Public in and for the said County of San Diego, State of California, residing therein, duly commissioned and sworn, personally appeared Nancy J. Tipsword and C. C. Tipsword personally known to me to be the persons whose names are subscribed to the within instrument, and he duly acknowledged to me that they executed the same.

IN WITNESS WHEREOF, I have hereunto set my hand and affixed my official seal, at my office in the County of San Diego, the day and year in this certificate first above written.

E. W. DICKENSON
Notary Public in and for the County of San Diego,
State of California.

(SEAL)

My Commission expires Dec. 22, 1924.

RECORDED AT REQUEST OF City Clerk AUG 5 1924 At 38 Min. past 10 o'clock A. M.
In Book No. 996 Page 257 of DEEDS. Records of San Diego County, Calif.
JOHN H. FERRY, County Recorder,
By L. B. WOODARD, Deputy.

I HEREBY CERTIFY that the above and foregoing is a full, true and correct copy of RIGHT OF WAY CONTRACT from C.C. Tipsword and Nancy J. Tipsword, husband and wife, to the City of San Diego, California, being Document No. 162904.

ALLEN H. WRIGHT
City Clerk of the City of San Diego, California,
By Clark M. Foote Jr Deputy.

D E E D.

I, UNION TRUST COMPANY OF SAN DIEGO, a corporation, FOR AND IN CONSIDERATION of the benefits to accrue by the location, construction and maintenance of a sewer line through and across the property herein described, and in consideration of the sum of One Dollar (\$1.00) to _____ in hand paid, the receipt whereof is hereby acknowledged, does hereby grant to the City of San Diego, a municipal corporation in the County of San Diego, State of California, an easement and right of way through, along and across all that certain real property situate in the City of San Diego, County of San Diego, State of California, particularly described as follows, to-wit:

The Northerly Fifty (50) feet of the following described property:- Beginning at a point on the east line of the Southwest quarter of the Northwest quarter of Pueblo Lot 1122, distant 185.00 feet, South from the Northeast corner of said Southwest quarter of the Northwest quarter, thence south 95.00 feet, along the said East line, thence North 88° 58' West, 50.00 feet, thence North 115.00 feet to the South line of Sutter Street, thence south 88° 58' East, 30.00', along the South line of Sutter Street thence along the arc of a curve to the right with a radius of 20.00 feet, a distance of 31.42 feet, to point of beginning.

TO HAVE AND TO HOLD the above granted and described right of way unto the said grantee, its successors and assigns forever, as a right of way for a sewer pipe line.

The purpose of this easement and right of way is for the construction and maintenance of a private sewer lateral inside the property lines, it being understood that the City of San Diego, is not to be held liable for any damage resulting from the construction and maintenance of sewer laterals over and across this easement.

IN WITNESS WHEREOF, said Corporation has caused this deed to be signed by its President and Assistant Secretary and its corporate seal to be affixed hereto _____ 11th day of July 1924.

UNION TRUST COMPANY OF SAN DIEGO
JNO. F. FORWARD (SEAL)
President.
F. B. THOMPSON (SEAL)
Asst. Secretary.

STATE OF CALIFORNIA,) ss.
COUNTY OF SAN DIEGO.)

On this 11th day of July, in the year One-Thousand Nine Hundred and twenty-four, before me, Anne D. Shepard a Notary Public in and for said County and State, personally appeared Jno. F. Forward known to me to be the President, and F. B. Thompson known to me to be the Asst. Secretary of the Corporation that executed the within instrument, known to me to be the persons who executed the within instrument on behalf of the Corporation therein named, and acknowledged to me that such Corporation executed the same.

Witness my hand and official seal the day and year in this certificate first above written.

ANNE D. SHEPARD

Notary Public in and for said County and State.

(SEAL)

My Commission expires March 10th, 1928.

RECORDED AT REQUEST OF City Clerk AUG 5 1924 At 37 Min. past 10 o'clock A. M.
In Book No. 996 Page 256 of DEEDS. Records of San Diego County, Calif.

JOHN H. FERRY, County Recorder,
By L. B. WOODARD, Deputy.

I HEREBY CERTIFY that the above and foregoing is a full, true and correct copy of DEED from Union Trust Company of San Diego, a corporation, to the City of San Diego, California, being Document No. 162906.

ALLEN H. WRIGHT

City Clerk of the City of San Diego, California.

By Clark M. Foote Jr Deputy.

D E E D.

I, Edward C. Hall, a single man, FOR AND IN CONSIDERATION of the benefits to accrue by the location, construction and maintenance of a sewer line through and across the property herein described, and in consideration of the sum of One Dollar (\$1.00) to me in hand paid, the receipt whereof is hereby acknowledged, do hereby grant to the City of San Diego, a municipal corporation in the County of San Diego, State of California, an easement and right of way through, along and across all that certain real property situate in the City of San Diego, County of San Diego, State of California, particularly described as follows, to-wit:

Lot Three (3) in Block One Hundred Seventy-four (174) Middletown according to the Partition Map thereof on file in the office of the County Clerk of said San Diego County.

TO HAVE AND TO HOLD the above granted and described right of way unto the said grantee, its successors and assigns forever, as a right of way for a sewer pipe line.

The purpose of this easement and right of way is for the construction and maintenance of a private sewer lateral inside the property lines, it being understood that the City of San Diego is not to be held liable for any damage resulting from the construction and maintenance of sewer laterals over and across this easement.

IN WITNESS WHEREOF, I have hereunto set my hand and seal this 21st day of July 1924.

EDWARD C. HALL (SEAL)

STATE OF CALIFORNIA,) ss.
COUNTY OF SAN DIEGO.)

On this 21st day of July, 1924, before me, Anne D. Shepard, a Notary Public in and for the said County of San Diego, State of California, residing therein, duly commissioned and sworn, personally appeared Edward C. Hall, a single man, personally known to me to be the person whose name is subscribed to the within instrument, and he duly acknowledged to me that he executed the same.

IN WITNESS WHEREOF, I have hereunto set my hand and affixed my official seal, at my office in the County of San Diego, the day and year in this certificate first above written.

ANNE D. SHEPARD

Notary Public in and for the County of San Diego,
State of California.

(SEAL)

My Commission expires March 10, 1928.

RECORDED AT REQUEST OF City Clerk AUG 5 1924 At 36 Min. past 10 o'clock A. M. In Book No. 1032 Page 47 of Deeds. Records of San Diego County, Calif.

JOHN H. FERRY, County Recorder,
By L. B. WOODARD, Deputy.

I HEREBY CERTIFY that the above and foregoing is a full, true and correct copy of DEED from Edward C. Hall, a single man, to the City of San Diego, California, being Document No. 162908.

ALLEN H. WRIGHT

City Clerk of the City of San Diego, California.

By Clark M. Foote Jr Deputy.

RIGHT OF WAY CONTRACT.

We, Thomas L. Skelley and Marie Skelley, husband and wife, FOR AND IN CONSIDERATION of the benefits to accrue by the location and construction of a sewer line by the City of San Diego, California, through and across the property hereinafter described, and in consideration of the sum of One Dollar (\$1.00), to us in hand paid, the receipt whereof is hereby acknowledged, do hereby grant to the City of San Diego, a municipal corporation in the County of San Diego, State of California, an easement and right of way for the construction and maintenance of a line of sewers through, along and across all that certain real property, situate in the City of San Diego, County of San Diego, State of California, particularly described as follows, to-wit:

A portion of Lots 14 and 15, Block 1, S. Gurwell Heights, according to Map thereof No. 992, filed in the Office of the County Recorder's Office of said San Diego County, said easement and right of way being four feet in width, two feet on each side of the following described center line:

Beginning at a point on the west line of said Lot 15, distant 32 feet south from the south line of Olive Street; thence east on a line parallel to and distant 32 feet south from the south line of Olive Street to the east line of said Lot 14.

TO HAVE AND TO HOLD the above granted and described right of way unto the said City of San Diego, its successors and assigns forever, as a right of way for a sewer pipe line.

IN WITNESS WHEREOF we have hereunto set our hands and seals this 16th day of July, 1924.

THOMAS L. SKELLEY (SEAL)
MARIE SKELLEY (SEAL)

STATE OF CALIFORNIA,) ss.
COUNTY OF SAN DIEGO,)

On this 16th day of July 1924, before me, Chas. E. Shanebeg a Notary Public in and for the said County of San Diego, State of California, residing therein, duly commissioned and sworn, personally appeared Marie Skelly and Thomas L. Skelly, personally known to me to be the persons whose names subscribed to the within instrument and they duly acknowledged to me that they executed the same.

IN WITNESS WHEREOF, I have hereunto set my hand and affixed my official seal, at my office in the County of San Diego, the day and year in this certificate first above written.

CHAS. E. SHANELEG

Notary Public in and for the County of San Diego,
State of California.

(SEAL)

My Commission expires 4-5-26.

RECORDED AT REQUEST OF City Clerk AUG 5 1924 At 35 Min. past 10 o'clock A. M.
In Book No. 1032 Page 46 of Deeds. Records of San Diego County, Calif.

JOHN H. FERRY, County Recorder,
By L. B. WOODARD, Deputy.

I HEREBY CERTIFY that the above and foregoing is a full, true and correct copy of RIGHT OF WAY CONTRACT, from Thomas L. Skelley and Marie Skelley, husband and wife, to the City of San Diego, California, being Document No. 162910.

ALLEN H. WRIGHT

City Clerk of the City of San Diego, California.

By Clark M. Foote Jr Deputy.

D EEE D.

We, RAY SCHENCK and Gladys E. Schenck, husband and wife, FOR AND IN CONSIDERATION of the benefits to accrue by the location, construction and maintenance of a sewer line through and across the property herein described, and in consideration of the sum of One Dollar (\$1.00) to in hand paid, the receipt whereof is hereby acknowledged, do hereby grant to the City of San Diego, a municipal corporation in the County of San Diego, State of California, an easement and right of way through, along and across all that certain real property situate in the City of San Diego, County of San Diego, State of California, particularly described as follows, to-wit:

E 5 ft of the N 18 ft of the W 40 of lot 46 and the E. 5 ft of the W 40 ft of lots 47 & 48 Block 18 Fairmount Add.

TO HAVE AND TO HOLD the above granted and described right of way unto the said grantee, its successors and assigns forever, as a right of way for a sewer pipe line.

The purpose of this easement and right of way is for the construction and maintenance of a private sewer lateral inside the property lines, it being understood that the City of San Diego is not to be held liable for any damage resulting from the construction and maintenance of sewer laterals over and across this easement.

IN WITNESS WHEREOF, we have hereunto set our hands and seals this 24th day of July 1924.

RAY SCHENCK. (SEAL)
GLADYS E. SCHENCK (SEAL)

STATE OF CALIFORNIA,) ss.
COUNTY OF SAN DIEGO,)

On this 24th day of July, 1924, before me, H. K. Rumbaugh, a Notary Public in and for the said County of San Diego, State of California, residing therein, duly commissioned and sworn, personally appeared Ray Schenck and Gladys E. Schenck personally known to me to be the persons whose names are subscribed to the within instrument, and they duly acknowledged to me that they executed the same.

IN WITNESS WHEREOF, I have hereunto set my hand and affixed my official seal, at my office in the County of San Diego, the day and year in this certificate first above written.

H. K. RUMBAUGH,

Notary Public in and for the County of San Diego,
State of California.

(SEAL)

My Commission expires June 29, 1927.

RECORDED AT REQUEST OF City Clerk AUG 5 1924 At 34 Min. past 10 o'clock A. M.
In Book No. 1032 Page 45 of Deeds. Records of San Diego County, Calif.

JOHN H. FERRY, County Recorder,
By L. B. WOODARD, Deputy.

I HEREBY CERTIFY that the above and foregoing is a full, true and correct copy of DEED from Ray Schenck and Gladys E. Schenck, husband and wife, to the City of San Diego, California, being Document No. 162912.

ALLEN H. WRIGHT

City Clerk of the City of San Diego, California.

By Clark M. Foote Jr Deputy.

GRANT DEED.

I, Mimie B. Dondore, a widow, For and in consideration of One DOLLAR, DO HEREBY GRANT TO the City of San Diego, a Municipal Corporation, in the County of San Diego, State of California, ALL THAT REAL PROPERTY situated in the City of San Diego, County of San Diego, State of California, bounded and described as follows:

Beginning at the southwest corner of Lot 35, Block M, Teralta, according to Map thereof No. 265, filed in the Office of the County Recorder of San Diego County, California; thence east along the south line of said Lot 35, a distance of 39.40 feet to a point; thence north on a straight line to a point on the north line of said Lot 35, distant 39.55 feet east from the northwest corner of said Lot 35; thence west along the north line of said Lot 35, a distance of 39.55 feet to the northwest corner of said Lot 35; thence south along the west line of said Lot 35 to the point or place of beginning; Being a strip of land along the west side of said Lot 35, Block M, Teralta, for the opening and extending of Fourth Street; ALSO,

Beginning at a point on the north line of said Lot 35, Block M, Teralta, which is 15 feet west of the northwest corner of Lot 47, Block 64, of Olive Hill, according to Map thereof No. 1199, filed in the Office of the County Recorder of San Diego County, California; thence south on a line parallel to and distant 15 feet west from the west line of said Block 64, of said Olive Hill, to the south line of said Lot 35, Block M, of Teralta; thence east

along the south line of said Lot 35 to the southeast corner of said Lot 35; thence north along the east line of said Lot 35; to the northeast corner of said Lot 35; thence west along the north line of said Lot 35, to the point or place of beginning; being a strip of land along the east side of said Lot 35, Block M, Teralta, for alley purposes.

TO HAVE AND TO HOLD the above granted and described premises unto the said grantee, its successors and assigns, forever for street and alley purposes;

WITNESS my hand and seal this 28th day of July 1924.

MINNIE B. DONDORE (SEAL)

STATE OF CALIFORNIA,) ss.
COUNTY OF SAN DIEGO,)

On this 28th day of July A. D. Nineteen Hundred and Twenty-four before me, E. H. Brooks, a Notary Public in and for said County, residing therein, duly commissioned and sworn, personally appeared Minnie B. Dondore, a widow, known to me to be the person described in and whose name is subscribed to the within instrument, and acknowledged to me that she executed the same.

IN WITNESS WHEREOF, I have hereunto set my hand and affixed my Official Seal, at my office, in the City of San Diego, County of San Diego, State of California, the day and year in this certificate first above written.

E. H. BROOKS

Notary Public in and for the County of San Diego,
State of California.

(SEAL)

My Commission expires May 28, 1926.

RECORDED AT REQUEST OF City of San Diego AUG 12 1924 At 5 Min. past 1 o'clock P. M.
In Book No. 1005 Page 423 of Deeds. Records of San Diego County, Calif.

JOHN H. FERRY, County Recorder,
By N. C. PARSONS, Deputy.

I HEREBY CERTIFY that the above and foregoing is a full, true and correct copy of GRANT DEED from Minnie B. Dondore, a widow, to the City of San Diego, California, being Document No. 162938.

ALLEN H. WRIGHT

City Clerk of the City of San Diego, California.

By

Clark M. Foote Jr

Deputy.

GRANT DEED.

I, DICKY HENDERSON, also known as DICK HENDERSON, an unmarried man, for and in consideration of the sum of TEN (\$10.00) DOLLARS, DO HEREBY GRANT TO THE CITY OF SAN DIEGO, A MUNICIPAL CORPORATION. ALL THAT REAL PROPERTY situated in County of San Diego, State of California, bounded and described as follows:

Southeast Quarter of Southeast Quarter of Section Five (5); North Half of Northeast Quarter of Section Eight (8) and the Northwest Quarter of Northwest Quarter of Section Nine (9); all in Township Fifteen (15) South, Range Two (2) East, S.B.M. (Documentary Stamps \$5; \$2; \$1.)

TO HAVE AND TO HOLD the above granted and described premises unto the said Grantee, its successors and assigns forever.

WITNESS my hand and seal this 15th day of July, 1924.

DICKY HENDERSON

DICK HENDERSON (SEAL)

State of California,) ss.
County of San Diego,)

On this 15th day of July, 1924, before me, Kate L. Mershon, a Notary Public, in and for said County and State, personally appeared Dickey Henderson, also known as Dick Henderson, known to me to be the person whose name is subscribed to the foregoing instrument, and acknowledged to me that he executed the same.

Witness my hand and Official Seal, the day and year in this certificate first above written.

KATE L. MERSHON,

Notary Public in and for said County and State.

(SEAL)

RECORDED AT REQUEST OF Union Title Insurance Co. (Brownrigg) AUG 15 1924 At 9 o'clock A. M. In Book No. 1019 Page 394 of Deeds. Records of San Diego County, Calif.

JOHN H. FERRY, County Recorder,
By N. C. PARSONS, Deputy.

I HEREBY CERTIFY that the above and foregoing is a full, true and correct copy of GRANT DEED from DICKY HENDERSON, also known as DICK HENDERSON, an unmarried man, to the City of San Diego, California, being Document No. 163555.

ALLEN H. WRIGHT

City Clerk of the City of San Diego, California,

By

Clark M. Foote Jr

Deputy.

D E E D

I, WILLIAM G. De CLASSON, a single man, FOR AND IN CONSIDERATION of the benefits to accrue by the location, construction and maintenance of a sewer line through and across the property herein described, and in consideration of the sum of One Dollar (\$1.00) to me in hand paid, the receipt whereof is hereby acknowledged, do hereby grant to the City of San Diego, a municipal corporation in the County of San Diego, State of California, an easement and right of way through, along and across all that certain real property situate in the City of San Diego, County of San Diego, State of California, particularly described as follows, to-wit:

Lot 9, Block D, Starkey's Prospect Park, according to Map thereof filed in the Office of the County Recorder of San Diego County, California.

TO HAVE AND TO HOLD the above granted and described right of way unto the said grantee, its successors and assigns forever, as a right of way for a sewer pipe line.

The purpose of this easement and right of way is for the construction and maintenance of a private sewer lateral inside the property lines, it being understood that the City of San Diego is not to be held liable for any damage resulting from the construction and maintenance of sewer laterals over and across this easement.

IN WITNESS WHEREOF, I have hereunto set my hand and seal this 7th day of August, 1924.

WILLIAM G. DE CLASSON, (SEAL)

STATE OF CALIFORNIA,) ss.
COUNTY OF SAN DIEGO,)

On this 7th day of August, 1924, before me, E. H. Brooks, a Notary Public in and for the said County of San Diego, State of California, residing therein, duly commissioned and sworn, personally appeared William G. De Classon, personally known to me to be the person whose name is subscribed to the within instrument, and he duly acknowledged to me that he executed the same.

IN WITNESS WHEREOF, I have hereunto set my hand and affixed my official seal, at my office in the County of San Diego, the day and year in this certificate first above written.

E. H. BROOKS
Notary Public in and for the County of San Diego,
State of California.

(SEAL)

My Commission expires May 28, 1926.

RECORDED AT REQUEST OF City Clerk AUG 19 1924 at 5 Min. past 11 o'clock A. M.
In Book No. 1019 Page 413 of Deeds. Records of San Diego County, Calif.

JOHN H. FERRY, County Recorder,
By N. C. PARSONS, Deputy.

I HEREBY CERTIFY that the above and foregoing is a full, true and correct copy of DEED from William G. De Classon, to the City of San Diego, California, being Document No. 163314.

ALLEN H. WRIGHT
City Clerk of the City of San Diego, California.

By Clark M. Foote Jr Deputy.

D E M D.

I, J. C. Goodbrod and Dea Goodbrod, Husband & Wife, FOR AND IN CONSIDERATION of the benefits to accrue by the location, construction and maintenance of a sewer line through and across the property herein described, and in consideration of the sum of One Dollar (\$1.00) to me in hand paid, the receipt whereof is hereby acknowledged, do hereby grant to the City of San Diego, a municipal corporation in the County of San Diego, State of California, and easement and right of way through, along and across all that certain real property situate in the City of San Diego, County of San Diego, State of California, particularly described as follows, to-wit:

Lot Thirty Six (36) in Block Seventy One (71) of Park Villas Addition to the City of San Diego, California.

TO HAVE AND TO HOLD the above granted and described right of way unto the said grantee, its successors and assigns forever, as a right of way for a sewer pipe line.

The purpose of this easement and right of way is for the construction and maintenance of a private sewer lateral inside the property lines, it being understood that the City of San Diego is not to be held liable for any damage resulting from the construction and maintenance of sewer laterals over and across this easement.

IN WITNESS WHEREOF, We have hereunto set our hands and seals this 8th day of July 1924.

J. C. GOODBROD (SEAL)
DEA GOODBROD (SEAL)

STATE OF CALIFORNIA,) ss.
COUNTY OF SAN DIEGO,)

On this 8th day of July A. D., 1924, before me, Roy F. Bleifuss a Notary Public in and for the said County of San Diego, State of California, residing therein, duly commissioned and sworn, personally appeared J. C. Goodbrod and Dea Goodbrod, Husband and Wife, personally known to me to be the persons whose names are subscribed to the within Instrument, and he duly acknowledged to me that he executed the same.

IN WITNESS WHEREOF, I have hereunto set my hand and affixed my official seal at my office in the County of San Diego, the day and year in this certificate first above written.

ROY F. BLEIFUSS
Notary Public in and for the County of San Diego,
State of California.

(SEAL)

My Commission expires 2/14/28.

RECORDED AT REQUEST OF City Clerk AUG 19 1924 At 5 Min. past 11 o'clock A. M. In Book No. 1019 Page 414 of Deeds. Records of San Diego County, Calif.

JOHN H. FERRY, County Recorder,
By N. C. PARSONS, Deputy

I HEREBY CERTIFY that the above and foregoing is a full, true and correct copy of DEED from J. C. Goodbrod, and Dea Goodbrod, Husband & Wife, to the City of San Diego, California, being Document No. 163316.

ALLEN H. WRIGHT
City Clerk of the City of San Diego, California.

By Clark M. Foote Jr Deputy.

RIGHT OF WAY CONTRACT.

I, Mrs. MARY HAMMER, widow, FOR AND IN CONSIDERATION of the benefits to accrue by the location and construction of a sewer line by the City of San Diego, California, through and across the property hereinafter described, and in consideration of the sum of One Dollar (\$1.00), to me in hand paid, the receipt whereof is hereby acknowledged, do hereby grant to the City of San Diego, a municipal corporation in the County of San Diego, State of California, an easement and right of way for the construction and maintenance of a line of sewers through, along and across all that certain real property, situate in the City of San Diego, County of San Diego, State of California, particularly described as follows, to-wit:

Lots Twenty-three (23) and Twenty-four (24) in Block Fifty-six (56) of Ocean Beach, according to map thereof No. 279, filed in the office of the Recorder of said County, May 28, 1887.

TO HAVE AND TO HOLD the above granted and described right of way unto the said City of San Diego, its successors and assigns forever, as a right of way for a sewer pipe line.

IN WITNESS WHEREOF, I have hereunto set my hand and seal this 21st day of July, 1924.

MRS. MARY HAMMER (SEAL)

STATE OF CALIFORNIA,) ss.
COUNTY OF SAN DIEGO,)

On this 21st day of July, 1924, before me, Agnes G. Ells, a Notary Public in and for the said County of San Diego, State of California, residing therein, duly commissioned and sworn, personally appeared Mrs. Mary Hammer, widow, personally known to me to be the person whose name is subscribed to the within instrument, and he duly acknowledged to me that she executed the same.

IN WITNESS WHEREOF, I have hereunto set my hand and affixed my official seal, at my office in the County of San Diego, the day and year in this certificate first above written.

AGNES G. ELLS

Notary Public in and for the County of San Diego,
State of California.

(SEAL)

My Commission expires October 18, 1924.

RECORDED AT REQUEST OF City Clerk AUG 19 1924 At 5 Min. past 11 o'clock A. M. In Book No. 1019 Page 415 of Deeds. Records of San Diego County, Calif.

JOHN H. FERRY, County Recorder,
By N. C. PARSONS, Deputy.

I HEREBY CERTIFY that the above and foregoing is a full, true and correct copy of RIGHT OF WAY CONTRACT from Mrs. Mary Hammer, widow, to the City of San Diego, California, being Document No. 163318.

ALLEN H. WRIGHT

City Clerk of the City of San Diego, California.

By

Clark M. Foote Jr.

Deputy

RIGHT OF WAY CONTRACT.

I, Jesse A. Smith, FOR AND IN CONSIDERATION of the benefits to accrue by the location and construction of a drain pipe by the City of San Diego, California, through and across the property hereinafter described, and in consideration of the sum of One Dollar (\$1.00), to _____ in hand paid, the receipt whereof is hereby acknowledged, do hereby grant to the City of San Diego, a municipal corporation in the County of San Diego, State of California, an easement and right of way for the construction and maintenance of a drain pipe through, along and across all that certain real property, situate in the City of San Diego, County of San Diego, State of California, particularly described as follows, to-wit:

A portion of Lot 19, Block 16, La Jolla Park, according to the Official Map thereof filed in the Office of the County Recorder of San Diego County, California, said easement and right of way being four (4) feet in width, two feet on each side of the following described center line:

Beginning at a point on the northerly line of said Lot 19, distant 86 feet easterly from the north westerly corner of said Lot 19; thence southwesterly on a straight line to a point on the westerly line of said lot 19, distant 27.00 feet southerly from the north-westerly corner of said Lot 19, said property being the separate property of the grantor.

TO HAVE AND TO HOLD the above granted and described right of way unto the said City of San Diego, its successors and assigns forever, as a right of way for a drain pipe.

IN WITNESS WHEREOF I have hereunto set my hand and seal this 4th day of August, 1924.

JESSE A. SMITH

(SEAL)

STATE OF INDIANA,) ss.
COUNTY OF HOWARD,)

On this 5th day of August, 1924, before me, _____ a Notary Public in and for the said County of Howard State of Indiana, residing therein, duly commissioned and sworn, personally appeared Jesse A. Smith, personally known to me to be the person whose name is subscribed to the within instrument, and he duly acknowledged to me that he executed the same.

IN WITNESS WHEREOF, I have hereunto set my hand and affixed my official seal, at my office in the County of San Diego, the day and year in this certificate first above written.

W. H. BRUNER

Notary Public in and for the County of San Diego,
State of California.

(SEAL)

My Commission expires May 6, 1926.

RECORDED AT REQUEST OF City Clerk SEP 16 1924 At 3 o'clock P. M. In Book No. 1038 Page 19 of Deeds. Records of San Diego County, Calif.

JOHN H. FERRY, County Recorder
By L. B. WOODARD, Deputy.

I HEREBY CERTIFY that the above and foregoing is a full, true and correct copy of RIGHT OF WAY CONTRACT from Jesse A. Smith to the City of San Diego, California, being Document No. 163836.

ALLEN H. WRIGHT

City Clerk of the City of San Diego, California.

By

Clark M. Foote Jr.

Deputy.

RIGHT OF WAY CONTRACT.

Mary H. Weaver and J. Boudine Lieber, FOR AND IN CONSIDERATION of the benefits to accrue by the location and construction of a drain pipe by the City of San Diego, California, through and across the property hereinafter described, and in consideration of the sum of One Dollar (\$1.00), to us in hand paid, the receipt whereof is hereby acknowledged, do hereby grant to the City of San Diego, a municipal corporation in the County of San Diego, State of California, an easement and right of way for the construction and maintenance of a drain pipe through, along and across all that certain real property, situate in the City of San Diego, County of San Diego, State of California, particularly described as follows, to-wit:

A portion of Lot 18, Block 16, La Jolla Park, according to the official map thereof filed in the office of the County Recorder of San Diego County, California, said easement and right of way being four feet in width, two feet on each side of the following described center line:

Beginning at a point on the southeasterly prolongation of the southwesterly line of Lot 17, said Block 16, distant 4.00 feet northwesterly from the center line of the alley in said Block 16; thence southerly on a straight line making an angle of 70 degrees 51 minutes with the southeasterly prolongation of the southwesterly line of said Lot 17, a distance of 12.70 feet to a point; thence southwesterly on a straight line to a point on the

southerly line of said Lot 18, distant 86.00 feet easterly from the southwesterly corner of said Lot 18. Their sole and separate estates.

TO HAVE AND TO HOLD the above granted and described right of way unto the said City of San Diego, its successors and assigns forever, as a right of way for a drain pipe.

IN WITNESS WHEREOF we have hereunto set our hands and seals this 14th day of August 1924.

MARY H. WEAVER (SEAL)
J. BOUDINE LIEBER (SEAL)

STATE OF CALIFORNIA,) ss.
COUNTY OF SAN DIEGO,)

On this 14th day of August, 1924, before me, Ellen Morrill Mills, a Notary Public in and for the said County of San Diego, State of California, residing therein, duly commissioned and sworn, personally appeared Mary H. Weaver and J. Boudine Lieber, personally known to me to be the persons whose names are subscribed to the within instrument, and they duly acknowledged to me that they executed the same.

IN WITNESS WHEREOF, I have hereunto set my hand and affixed my official seal, at my office in the County of San Diego, the day and year in this certificate first above written.

ELLEN MORRILL MILLS
Notary Public in and for the County of San Diego,
State of California.

(SEAL)

My Commission expires Jan. 30th, 1928.

RECORDED AT REQUEST OF City Clerk SEP 16 1924 At 3 o'clock P. M. In Book No. 1024 Page 482 of Deeds. Records of San Diego County, Calif.

JOHN H. FERRY, County Recorder,
By L. B. WOODARD, Deputy.

I HEREBY CERTIFY that the above and foregoing is a full, true and correct copy of RIGHT OF WAY CONTRACT from Mary H. Weaver and J. Boudine Lieber to the City of San Diego, California, being Document No. 163837.

ALLEN H. WRIGHT
City Clerk of the City of San Diego, California.

By Clark M. Foote Jr. Deputy.

RIGHT OF WAY CONTRACT.

I, Ellen B. Scripps, a single woman, FOR AND IN CONSIDERATION of the benefits to accrue by the location and construction of a sewer line by the City of San Diego, California, through and across the property hereinafter described, and in consideration of the sum of One Dollar (\$1.00), to _____ in hand paid, the receipt whereof is hereby acknowledged, do hereby grant to the City of San Diego, a municipal corporation in the County of San Diego, State of California, an easement and right of way for the construction and maintenance of a line of sewers through, along and across all that certain real property, situate in the City of San Diego, County of San Diego, State of California, particularly described as follows, to-wit:

A portion of Block 2, J. G. Burne's Addition to La Jolla Park, according to Map thereof No. 1307, filed in the Office of the County Recorder of San Diego County, California, said easement and right of way being six feet in width, three feet on each side of the following described center line:

Beginning at a point on the easterly prolongation of the northerly line of Block 17, F. T. Scripps' Addition to La Jolla Park, according to Map thereof No. 897, filed in the Office of the County Recorder of San Diego County, California, distant 10 feet easterly from the northeasterly corner of said Block 17; thence southerly on a line parallel to and distant 10 feet easterly from the easterly line of said Block 17 to an intersection with the easterly prolongation of the center line of the alley in said Block 17; thence westerly along the easterly prolongation of the center line of the alley in said block 17 to the easterly line of said block 17.

TO HAVE AND TO HOLD the above granted and described right of way unto the said City of San Diego, its successors and assigns forever, as a right of way for a sewer pipe line.

IN WITNESS WHEREOF, I have hereunto set my hand and seal this 11th day of July, 1924.

ELLEN B. SCRIPPS (SEAL)

STATE OF CALIFORNIA,) ss.
COUNTY OF SAN DIEGO,)

On this 11 day of July 1924, before me, Elden McFarland a Notary Public in and for the said County of San Diego, State of California, residing therein, duly commissioned and sworn, personally appeared Ellen B. Scripps, personally known to me to be the person whose name is subscribed to the within instrument, and she duly acknowledged to me that she executed the same.

IN WITNESS WHEREOF, I have hereunto set my hand and affixed my official seal, at my office in the County of San Diego, the day and year in this certificate first above written.

ELDEN Mc FARLAND
Notary Public in and for the County of San Diego,
State of California.

(SEAL)

My Commission expires

RECORDED AT REQUEST OF City Clerk SEP 16 1924 At 3 o'clock P. M. In Book No. 1040 Page 49 of Deeds. Records of San Diego County, Calif.

JOHN H. FERRY, County Recorder,
By L. B. WOODARD, Deputy.

I HEREBY CERTIFY that the above and foregoing is a full, true and correct copy of RIGHT OF WAY CONTRACT from Ellen B. Scripps, a single woman, to the City of San Diego, California, being a Document No. 163862.

ALLEN H. WRIGHT
City Clerk of the City of San Diego, California.

By Clark M. Foote Jr. Deputy.

RIGHT OF WAY CONTRACT.

Daniel and Letha Fuelscher, husband and wife, Walter J. and Anita Norton Fuelscher, husband and wife, and Robert C. Redding, a single man, FOR AND IN CONSIDERATION of the benefits to accrue by the location and construction of a sewer line by the City of San Diego, California, through and across the property hereinafter described, and in consideration of the sum of One Dollar (\$1.00), to us in hand paid, the receipt whereof is hereby acknowledged, do hereby grant to the City of San Diego, a municipal corporation in the County of San Diego, State of California, an easement and right of way for the construction and maintenance of a line of sewers through, along and across all that certain real property, situate in the City of San Diego, County of San Diego, State of California, particularly described as follows, to-wit:

The northerly three (3) feet of Lot 6, Block 6, La Jolla Strand, according to the Official Map thereof filed in the Office of the County Recorder of San Diego County, California; it being understood that a sewer lateral connection within said lot 6, will be made by the City at a charge of not over \$5.00.

TO HAVE AND TO HOLD the above granted and described right of way unto the said City of San Diego, its successors and assigns forever, as a right of way for a sewer pipe line.

IN WITNESS WHEREOF, we have hereunto set our hands and seals this 8th day of July, 1924.

DANIEL FUELSCHER (SEAL)
LETHA FUELSCHER (SEAL)
WALTER J. FUELSCHER
ANITA NORTON FUELSCHER (SEAL)
ROBERT C. REDDING.

STATE OF CALIFORNIA,) ss.
COUNTY OF SAN DIEGO,)

On this 8th day of July, 1924, before me, E. H. Brooks, a Notary Public in and for the said County of San Diego, State of California, residing therein, duly commissioned and sworn, personally appeared Daniel Fuelscher, Letha Fuelscher, Walter J. Fuelscher, Anita Norton Fuelscher, Robert C. Redding, personally known to me to be the persons whose names are subscribed to the within instrument, and they duly acknowledged to me that they executed the same.

IN WITNESS WHEREOF, I have hereunto set my hand and affixed my official seal, at my office in the County of San Diego, the day and year in this certificate first above written.

E. H. BROOKS,
Notary Public in and for the County of San Diego,
State of California.

(SEAL)

My Commission expires May 28, 1926.

RECORDED AT THE REQUEST OF City Clerk SEP 16, 1924, At 3 o'clock PM In Book No 1026, Page 478 of Deeds. Records of San Diego County, Calif.

JOHN H. FERRY, County Recorder,
By L. B. WOODARD, Deputy.

I HEREBY CERTIFY that the above and foregoing is a full, true and correct copy of RIGHT OF WAY CONTRACT from Daniel Fuelscher, Letha Fuelscher, Walter J. Fuelscher, Anita Norton Fuelscher and Robert C. Redding to the City of San Diego, California, being Document No. 163863.

ALLEN H. WRIGHT
City Clerk of the City of San Diego, California.

By Clark M. Fante Jr Deputy.

RIGHT OF WAY CONTRACT.

We, James Ewins and Annie E. Ewins, husband and wife, FOR AND INCONSIDERATION of the benefits to accrue by the location and construction of a sewer line by the City of San Diego, California, through and across the property hereinafter described and in consideration of the sum of One Dollar (\$1.00) to us in hand paid, the receipt whereof is hereby acknowledged, do hereby grant to The City of San Diego, a municipal corporation in the County of San Diego, State of California, an easement and right of way for the construction and maintenance of a line of sewers through, along and across all that certain real property, situate in the City of San Diego, County of San Diego, State of California, described as follows:

A portion of that certain parcel of land lying west of Monte Vista Avenue, known as Fern Glen as shown upon the Map of First Addition to South La Jolla, No. 891, filed in the Office of the County Recorder of San Diego County, California, and also a portion of Arenas Street closed to public use by Resolution No. 27874 of the Common Council of said city, June 26th, 1922, said easement and right of way being six feet in width, three feet on each side of the following described center line:

Beginning at a point on the westerly prolongation of a line drawn parallel to and distant 40 feet northerly from the northerly line of Block 7, First Addition to South La Jolla, according to Map thereof No. 891, filed in the Office of the County Recorder of San Diego County, California, where said line is intersected by the southerly prolongation of the center line of Monte Vista Avenue (formerly Monte Vista Street), the true course of said center line of Monte Vista Avenue being assumed, as South 14 degrees 30 minutes East; thence North 46 degrees 34 minutes West a distance of 141.50 feet to the true point of beginning; thence North 46 degrees 34 minutes West, a distance of 90.50 feet to a point; thence North 78 degrees 20 minutes West, a distance of 130.00 feet to a point; thence North 89 degrees 26 minutes West, a distance of 260.00 feet more or less to an intersection with the northerly prolongation of the west line of Block 5, said First Addition to South La Jolla as the same is shown and delineated on said Map No. 891.

TO HAVE AND TO HOLD the above granted and described right of way unto the said The City of San Diego, its successors and assigns forever, as a right of way for the construction and maintenance of a main sewer pipe line together with structures appurtenant thereto.

WITNESS our hands and seals this 23rd day of June 1924.

JAMES EWINS (SEAL)
ANNIE E. EWINS (SEAL)

STATE OF CALIFORNIA,) ss.
COUNTY OF LOS ANGELES,)

On this 23rd day of June, 1924, before me, Roy A. Ward, a Notary Public in and for said County and State, residing therein, duly commissioned and sworn, personally appeared James Ewins and Annie E. Ewins, personally known to me to be the persons whose names are subscribed to the within instrument, and they duly acknowledged to me that they executed the same.

Witness my hand and Official Seal, the day and year in this certificate first above written.

(SEAL)

ROY A. WARD
Notary Public in and for said County and State.

My Commission expires,
July 1, 1926.

RECORDED AT REQUEST OF City Clerk SEP 16 1924 At 3 o'clock P. M. In Book No. 1026
Page 477 of Deeds. Records of San Diego County, Calif.

JOHN H. FERRY, County Recorder,
By L. B. WOODARD, Deputy.

I HEREBY CERTIFY that the above and foregoing is a full, true and correct copy of RIGHT OF WAY CONTRACT from James Ewins and Annie E. Ewins, husband and wife, to the City of San Diego, California, being Document No. 163864.

ALLEN H. WRIGHT
City Clerk of the City of San Diego, California.

By Clark M. Foote Jr. Deputy.

RIGHT OF WAY CONTRACT.

I, Lillian Ind, FOR AND IN CONSIDERATION of the benefits to accrue by the location and construction of a sewer line by the City of San Diego, California, through and across the property hereinafter described, and in consideration of the sum of One Dollar (\$1.00), to me in hand paid, the receipt whereof is hereby acknowledged, do hereby grant to the City of San Diego, a municipal corporation in the County of San Diego, State of California, an easement and right of way for the construction and maintenance of a line of sewers through, along and across all that certain real property, situate in the City of San Diego, County of San Diego, State of California, particularly described as follows, to-wit:

The northerly three (3) feet of Lots 18 and 20, Block 6, First Addition to South La Jolla, according to Map thereof No. 891, filed in the Office of the County Recorder of San Diego County, California.

TO HAVE AND TO HOLD the above granted and described right of way unto the said City of San Diego, its successors and assigns forever, as a right of way for a sewer pipe line.

IN WITNESS WHEREOF I have hereunto set my hand and seal this 17th day of June 1924.

LILLIAN IND (SEAL)

STATE OF CALIFORNIA,) ss.
COUNTY OF LOS ANGELES)

On this 17th day of June, 1924, before me, Homer B. Ragan, a Notary Public in and for the said County of Los Angeles, State of California, residing therein, duly commissioned and sworn, personally appeared Lillian Ind, personally known to me to be the person whose name is subscribed to the within instrument, and she duly acknowledged to me that she executed the same.

IN WITNESS WHEREOF, I have hereunto set my hand and affixed my official seal, at my office in the County of Los Angeles, the day and year in this certificate first above written.

HOMER B. RAGAN
Notary Public in and for the County of Los Angeles,
State of California.

(SEAL)

My Commission expires Sept. 25, 1927.

RECORDED AT REQUEST OF City Clerk SEP 16 1924 At 3 o'clock P. M. In Book No. 1026
Page 476 of Deeds. Records of San Diego County, Calif.

JOHN H. FERRY, County Recorder,
By L. B. WOODARD, Deputy.

I HEREBY CERTIFY that the above and foregoing is a full, true and correct copy of RIGHT OF WAY CONTRACT from Lillian Ind, to the City of San Diego, California, being Document No. 163865.

ALLEN H. WRIGHT
City Clerk of the City of San Diego, California.

By Clark M. Foote Jr. Deputy.

RIGHT OF WAY CONTRACT.

I, Gustave P. Klaas, a single man, FOR AND IN CONSIDERATION of the benefits to accrue by the location and construction of a sewer line by the City of San Diego, California, through and across the property hereinafter described, and in consideration of the sum of One Dollar (\$1.00), to me in hand paid, the receipt whereof is hereby acknowledged, do hereby grant to the City of San Diego, a municipal corporation in the County of San Diego, State of California, an easement and right of way for the construction and maintenance of a line of sewers through, along and across all that certain real property, situate in the City of San Diego, County of San Diego, State of California, particularly described as follows, to-wit:

The southerly three (3) feet of Lots 17 and 19, Block 6, First Addition to South La Jolla, according to Map thereof No. 891, filed in the Office of the County Recorder of San Diego County, California.

TO HAVE AND TO HOLD the above granted and described right of way unto the said City of San Diego, its successors and assigns forever, as a right of way for a sewer pipe line.

IN WITNESS WHEREOF I have hereunto set my hand and seal this 19th day of June, 1924.

GUSTAVE P. KLAAS (SEAL)

STATE OF CALIFORNIA,) ss.
COUNTY OF SAN DIEGO,)

On this 19th day of June, 1924, before me, E. H. Brooks, a Notary Public in and for the said County of San Diego, State of California, residing therein, duly commissioned and sworn, personally appeared Gustave P. Klaas, personally known to me to be the person whose name is subscribed to the within instrument, and he duly acknowledged to me that he executed the same.

IN WITNESS WHEREOF, I have hereunto set my hand and affixed my official seal, at my office in the County of San Diego, the day and year in this certificate first above written.

E. H. BROOKS

(SEAL)
My Commission expires May 28, 1926

Notary Public in and for the County of San Diego,
State of California.

RECORDED AT REQUEST OF City Clerk SEP 16 1924 At 3 o'clock P. M. In Book No. 1004
Page 447 of Deeds. Records of San Diego County, Calif.

JOHN H. FERRY, County Recorder,
By L. B. WOODARD, Deputy.

I HEREBY CERTIFY that the above and foregoing is a full, true and correct copy of
RIGHT OF WAY CONTRACT from Gustave P. Klaas, a single man, to the City of San Diego, California,
being Document No. 163866.

ALLEN H. WRIGHT
City Clerk of the City of San Diego, California.

By Clark M. Foote Jr Deputy.

RIGHT OF WAY CONTRACT.

We, Leland D. Jones and Alice S. Jones, husband and wife, FOR AND IN CONSIDERATION of the benefits to accrue by the location and construction of a sewer line by the City of San Diego, California, through and across the property hereinafter described, and in consideration of the sum of One Dollar (\$1.00), to us in hand paid, the receipt whereof is hereby acknowledged, do hereby grant to the City of San Diego, a municipal corporation in the County of San Diego, State of California, an easement and right of way for the construction and maintenance of a line of sewers through, along and across all that certain real property, situate in the City of San Diego, County of San Diego, State of California, particularly described as follows, to-wit:

A portion of Lot 27, Block 5, La Jolla Strand, according to Map thereof filed in the Office of the County Recorder of San Diego County, California, said easement and right of way being three (3) feet in width, one and one-half feet on each side of the following described center line: Beginning at the intersection of the south line of said lot 27 with the east line of the north and south alley in said Block 5; thence northeasterly, making an angle of 45 degrees 30 minutes with the southerly line of said lot 27, a distance of 67.00 feet to the northeasterly line of said Lot 27.

TO HAVE AND TO HOLD the above granted and described right of way unto the said City of San Diego, its successors and assigns forever, as a right of way for a sewer pipe line.

IN WITNESS WHEREOF we have hereunto set our hands and seals this 11th day of July, 1924.

LELAND D. JONES (SEAL)
ALICE S. JONES (SEAL)

STATE OF CALIFORNIA,) ss.
COUNTY OF SAN DIEGO,)

On this 11th day of July, 1924, before me, E. H. Brooks, a Notary Public in and for the said County of San Diego, State of California, residing therein, duly commissioned and sworn, personally appeared Leland D. Jones and Alice S. Jones, personally known to me to be the persons whose names are subscribed to the within instrument, and they duly acknowledged to me that they executed the same.

IN WITNESS WHEREOF, I have hereunto set my hand and affixed my official seal, at my office in the County of San Diego, the day and year in this certificate first above written.

E. H. BROOKS,
Notary Public in and for the County of San Diego,
State of California.

(SEAL)

My Commission expires May 28, 1926.

RECORDED AT REQUEST OF City Clerk SEP 16 1924 At 3 o'clock P. M. In Book No. 1004
Page 446 of Deeds. Records of San Diego County, Calif.

JOHN H. FERRY, County Recorder,
By L. B. WOODARD, Deputy.

I HEREBY CERTIFY that the above and foregoing is a full, true and correct copy of
RIGHT OF WAY CONTRACT from Leland D. Jones and Alice S. Jones, husband and wife, to the City of San Diego, California, being Document No. 163867.

ALLEN H. WRIGHT
City Clerk of the City of San Diego, California.

By Clark M. Foote Jr Deputy.

RIGHT OF WAY CONTRACT.

I, Myer Ruben, FOR AND IN CONSIDERATION of the benefits to accrue by the location and construction of a sewer line by the City of San Diego, California, through and across the property hereinafter described, and in consideration of the sum of One Dollar (\$1.00), to me in hand paid, the receipt whereof is hereby acknowledged, do hereby grant to the City of San Diego, a municipal corporation in the County of San Diego, State of California, an easement and right of way for the construction and maintenance of a line of sewers through, along and across all that certain real property, situate in the City of San Diego, County of San Diego, State of California, particularly described as follows, to-wit:

A portion of Lot 9, Block 180, Mannasse & Schiller's Addition, according to the Official Map thereof filed in the Office of the County Recorder of San Diego County, California, the center line of said easement and right of way being described as follows:

Beginning at a point on the southwesterly line of Lot 9, said Block 180, Mannasse & Schiller's Addition, distant 2.00 feet southeasterly from the westerly corner of said Lot 9; thence northeasterly on a line parallel to and distant 2.00 feet southeasterly from the northwesterly line of said Lot 9, to the northerly line of said Lot 9, said above described property being the separate property of the grantor herein.

TO HAVE AND TO HOLD the above granted and described right of way unto the said City of San Diego, its successors and assigns forever, as a right of way for a sewer pipe line.

IN WITNESS WHEREOF, I have hereunto set my hand and seal this 6th day of August, 1924.

MYER RUBIN (SEAL)

STATE OF CALIFORNIA,) ss.
COUNTY OF SAN DIEGO,)

On this 6th day of August, 1924, before me, E. H. Brooks, a Notary Public in and for the said County of San Diego, State of California, residing therein, duly commissioned and sworn, personally appeared Myer Ruben personally known to me to be the person whose name is subscribed to the within instrument, and he duly acknowledged to me that he executed the same.

IN WITNESS WHEREOF, I have hereunto set my hand and affixed my official seal, at my office in the County of San Diego, the day and year in this certificate first above written.
(SEAL)

E. H. BROOKS,
Notary Public in and for the County of San Diego,
State of California.

My Commission expires May 28, 1926.

RECORDED AT REQUEST OF City Clerk SEP 16 1924 At 3 o'clock P. M. In Book No. 1004
Page 444 of Deeds. Records of San Diego County, Calif.

JOHN H. FERRY, County Recorder,
By L. B. WOODARD, Deputy.

I HEREBY CERTIFY that the above and foregoing is a full, true and correct copy of
RIGHT OF WAY CONTRACT from Myer Ruben to the City of San Diego, California, being Document
No. 163868.

ALLEN H. WRIGHT,
City Clerk of the City of San Diego, California.

By Clark M. Foote Jr Deputy.

RIGHT OF WAY CONTRACT.

I, Peter Stamatopoulos, FOR AND IN CONSIDERATION of the benefits to accrue by the
location and construction of a sewer line by the City of San Diego, California, through and
across the property hereinafter described, and in consideration of the sum of One Dollar
(\$1.00), to me in hand paid, the receipt whereof is hereby acknowledged, do hereby grant
to the City of San Diego, a municipal corporation in the County of San Diego, State of
California, an easement and right of way for the construction and maintenance of a line of
sewers through, along and across all that certain real property, situate in the City of San
Diego, County of San Diego, State of California, particularly described as follows, to-wit:

A portion of Lot 10, Block 132, Mannasse & Schiller's Addition, according to the
Official Map thereof filed in the Office of the County Recorder of San Diego County, Califor-
nia, the center line of said easement and right of way being described as follows:

Beginning at a point on the northwesterly line of said Lot 10, Block 132, Mannasse
& Schiller's Addition, distant 26.13 feet northeasterly from the westerly corner of said
Lot 10; thence southwesterly on a straight line to a point on the southwesterly line of
said Lot 10, distant 1.79 feet southeasterly from the westerly corner of said Lot 10, said
property being the separate property of the grantor herein.

TO HAVE AND TO HOLD the above granted and described right of way unto the said
City of San Diego, its successors and assigns forever, as a right of way for a sewer pipe
line.

IN WITNESS WHEREOF I have hereunto set my hand and seal this 21st day of August,
1924.

PETER STAMATOPOULOS (SEAL)
ANGELECO P. STAMATOPOULOS (SEAL)

STATE OF CALIFORNIA,) ss.
COUNTY OF SAN DIEGO,)

On this 21st day of August, 1924, before me, E. H. BROOKS, a Notary Public in and
for the said County of San Diego, State of California, residing therein, duly commissioned
and sworn, personally appeared Peter Stamatopoulos personally known to me to be the person
whose name is subscribed to the within instrument, and he duly acknowledged to me that he
executed the same.

IN WITNESS WHEREOF, I have hereunto set my hand and affixed my official seal, at
my office in the County of San Diego, the day and year in this certificate first above
written.

E. H. BROOKS
Notary Public in and for the County of San Diego,
State of California.

(SEAL)

My Commission expires May 28, 1926.

RECORDED AT REQUEST OF City Clerk SEP 16 1924 At 3 o'clock P. M. In Book No. 1004
Page 443 of Deeds. Records of San Diego County, Calif.

JOHN H. FERRY, County Recorder,
By L. B. WOODARD, Deputy.

I HEREBY CERTIFY that the above and foregoing is a full, true and correct copy of
RIGHT OF WAY CONTRACT from Peter Stamatopoulos and Angeleco P. Stamatopoulos to the City
of San Diego, California, being Document No. 163869.

ALLEN H. WRIGHT
City Clerk of the City of San Diego, California.

By Clark M. Foote Jr Deputy.

RIGHT OF WAY CONTRACT.

I, Lillian Van Dyke, FOR AND IN CONSIDERATION of the benefits to accrue by the
location and construction of a sewer line by the City of San Diego, California, through
and across the property hereinafter described, and in consideration of the sum of One
Dollar (\$1.00), to me in hand paid, the receipt whereof is hereby acknowledged, do hereby
grant to the City of San Diego, a municipal corporation in the County of San Diego, State
of California, an easement and right of way for the construction and maintenance of a line
of sewers through, along and across all that certain real property, situate in the City of
San Diego, County of San Diego, State of California, particularly described as follows,
to-wit:

A portion of Lot 9, Block 132, Mannasse & Schiller's Addition, according to the
Official Map thereof filed in the Office of the County Recorder of San Diego County, Califor-
nia, the center line of said easement and right of way being described as follows:

Beginning at a point on the northeasterly line of said Lot 9, Block 132, Mannasse
& Schiller's Addition, distant 7.80 feet northwesterly from the easterly corner of said Lot
9; thence southwesterly on a straight line to a point on the southeasterly line of said Lot
9, distant 113.94 feet southwesterly from the easterly corner of said Lot 9; said above
described property being the separate property of the grantor herein.

TO HAVE AND TO HOLD the above granted and described right of way unto the said City
of San Diego, its successors and assigns forever, as a right of way for a sewer pipe line.

IN WITNESS WHEREOF I have hereunto set my hand and seal this 8th day of August,
1924.

LILLIAN VAN DYKE (SEAL)

STATE OF CALIFORNIA,) ss.
COUNTY OF SAN DIEGO,)

On this 8th day of August, 1924, before me, E. H. Brooks, a Notary Public in and

for the said County of San Diego, State of California, residing therein, duly commissioned and sworn, personally appeared Lillian Van Dyke personally known to me to be the person whose name is subscribed to the within instrument, and she duly acknowledged to me that she executed the same.

IN WITNESS WHEREOF, I have hereunto set my hand and affixed my official seal, at my office in the County of San Diego, the day and year in this certificate first above written.

E. H. BROOKS
Notary Public in and for the County of San Diego,
State of California.

(SEAL)

My Commission expires May 28, 1926.

RECORDED AT REQUEST OF City Clerk SEP 16 1924 At 3 o'clock P. M. In Book No. 1004
Page 442 of Deeds. Records of San Diego County, Calif.

JOHN H. FERRY, County Recorder,
By L. B. WOODARD, Deputy.

I HEREBY CERTIFY that the above and foregoing is a full, true and correct copy of
RIGHT OF WAY CONTRACT from Lillian Van Dyke to the City of San Diego, California, being
Document No. 163870.

ALLEN H. WRIGHT
City Clerk of the City of San Diego, California.

By Clark M. Foote Jr Deputy.

D E E D.

I, Anna Whitcomb Fairfield FOR AND IN CONSIDERATION of the benefits to accrue by the location, construction and maintenance of a sewer line through and across the property herein described, and in consideration of the sum of One Dollar (\$1.00) to me in hand paid, the receipt whereof is hereby acknowledged, do hereby grant to the City of San Diego, a municipal corporation in the County of San Diego, State of California, an easement and right of way through, along and across all that certain real property situate in the City of San Diego, County of San Diego, State of California, particularly described as follows, to-wit:
West half of Lot 1 Block 11 and Lot 2 Block 11 La Jolla Strand Addition. The separate property of the Grantor.

TO HAVE AND TO HOLD The above granted and described right of way unto the said grantee, its successors and assigns forever, as a right of way for a sewer pipe line.

The purpose of this easement and right of way is for the construction and maintenance of a private sewer lateral inside the property lines, it being understood that the City of San Diego is not to be held liable for any damage resulting from the construction and maintenance of sewer laterals over and across this easement.

IN WITNESS WHEREOF, I, Anna Whitcomb Fairfield have hereunto set my hand and seal this 25th day of August, 1924.

ANNA WHITECOMB FAIRFIELD (SEAL)

STATE OF ILLINOIS,) ss.
COUNTY OF WHITESIDE)

On this 25th day of August, 1924, before me, F. O. JAMISON, a Notary Public in and for the said County of Whiteside, Illinois, residing therein, duly commissioned and sworn, personally appeared Anna Whitcomb Fairfield personally known to me to be the person whose name is subscribed to the within instrument, and she duly acknowledged to me that she executed the same.

IN WITNESS WHEREOF, I have hereunto set my hand and affixed my official seal, at my office in the County of Whiteside the day and year in this certificate first above written.

F. O. JAMISON,
Notary Public in and for the County of Whiteside,
State of Illinois.

(SEAL)

My Commission expires June 8, 1926.

RECORDED AT REQUEST OF City Clerk SEP 16 1924 At 3 o'clock P. M. In Book No. 1004
Page 440 of Deeds. Records of San Diego County, Calif.

JOHN H. FERRY, County Recorder,
By L. B. WOODARD, Deputy.

I HEREBY CERTIFY that the above and foregoing is a full, true and correct copy of
DEED from Anna Whitcomb Fairfield to the City of San Diego, California, being Document No. 164263.

ALLEN H. WRIGHT
City Clerk of the City of San Diego, California.

By Clark M. Foote Jr Deputy.

D E E D

I, Josephine C. Zahm, FOR AND IN CONSIDERATION of the benefits to accrue by the location, construction and maintenance of a sewer line through and across the property herein described, and in consideration of the sum of One Dollar (\$1.00) to me in hand paid, the receipt whereof is hereby acknowledged, do hereby grant to the City of San Diego, a municipal corporation in the County of San Diego, State of California, an easement and right of way through, along and across all that certain real property situate in the City of San Diego, County of San Diego, State of California, particularly described as follows, to-wit:
The East 42 feet of the West 100 feet of Lot 1, Block 8, Mission Hills, according to Map thereof filed in the Office of the County Recorder of San Diego County, California. Said property being the separate property of the grantor herein.

TO HAVE AND TO HOLD the above granted and described right of way unto the said grantee, its successors and assigns forever, as a right of way for a sewer pipe line.

The purpose of this easement and right of way is for the construction and maintenance of a private sewer lateral inside the property lines, it being understood that the City of San Diego is not to be held liable for any damage resulting from the construction and maintenance of sewer laterals over and across this easment.

IN WITNESS WHEREOF, I have hereunto set my hand and seal this 29th day of August, 1924.

JOSEPHINE C. ZAHM (SEAL)

STATE OF CALIFORNIA,) ss.
COUNTY OF SAN DIEGO,)

On this 29th day of August, 1924, before me, Lela I. Stillman a Notary Public in and for the said County of San Diego, State of California, residing therein, duly commissioned and sworn, personally appeared Joseph C. Zahm personally known to me to be the

person whose name is subscribed to the within instrument, and she duly acknowledged to me that she executed the same.

IN WITNESS WHEREOF, I have hereunto set my hand and affixed my official seal, at my office in the County of San Diego, the day and year in this certificate first above written.

LELA I. STILLMAN

Notary Public in and for the County of San Diego,
State of California.

(SEAL)

My Commission expires April 17, 1928.

RECORDED AT REQUEST OF City Clerk SEP 16 1924 At 3 o'clock P. M. In Book No. 1004 Page 439 of Deeds. Records of San Diego County, Calif.

JOHN H. FERRY, COUNTY RECORDER,
By L. B. WOODARD, Deputy.

I HEREBY CERTIFY that the above and foregoing is a full, true and correct copy of DEED from Josephine C. Zahn, to the City of San Diego, California, being Document No. 164264.

ALLEN H. WRIGHT

City Clerk of the City of San Diego, California.

By Clark M. Foote Jr Deputy.

RIGHT OF WAY CONTRACT.

Barry Stinnet and Alice V. Stinnet, husband and wife, FOR AND IN CONSIDERATION of the benefits to accrue by the location and construction of a sewer line by the City of San Diego, California, through and across the property hereinafter described, and in consideration of the sum of One Dollar (\$1.00), to them in hand paid, the receipt whereof is hereby acknowledged, do hereby grant to the City of San Diego, a municipal corporation in the County of San Diego, State of California, an easement and right of way for the construction and maintenance of a line of sewers through, along and across all that certain real property, situate in the City of San Diego, County of San Diego, State of California, particularly described as follows, to-wit:

The North Four (4) feet of the East Ninety (90) feet of Lot Twenty-three (23) in Block Forty-eight (48) of City Heights, as per map thereof No. 1007, filed in the office of the County Recorder of said San Diego County October 3rd, 1906.

TO HAVE AND TO HOLD the above granted and described right of way unto the said City of San Diego, its successors and assigns forever, as a right of way for a sewer pipe line.

IN WITNESS WHEREOF we have hereunto set out hands and seals this 29th day of August, 1924.

BARRY STINNET (SEAL)
ALICE V. STINNET (SEAL)

STATE OF CALIFORNIA,) ss.
COUNTY OF SAN DIEGO,)

On this 29th day of August 1924, before me, M. J. Baxman a Notary Public in and for the said County of San Diego, State of California, residing therein, duly commissioned and sworn, personally appeared Barry Stinnet and Alice V. Stinnet, husband and wife, personally known to me to be the persons whose names are subscribed to the within instrument, and they duly acknowledged to me that they executed the same.

IN WITNESS WHEREOF, I have hereunto set my hand and affixed my official seal, at my office in the County of San Diego, the day and year in this certificate first above written.

J. J. BAXMAN

Notary Public in and for the County of San Diego,
State of California.

(SEAL)

My Commission Expires, Oct. 25, 1924.

RECORDED AT REQUEST OF City Clerk SEP 16 1924 At 3 o'clock P. M. In Book No. 1004 Page 438 of Deeds. Records of San Diego County, Calif.

JOHN H. FERRY, County Recorder,
By L. B. WOODARD, Deputy.

I HEREBY CERTIFY that the above and foregoing is a full, true and correct copy of RIGHT OF WAY CONTRACT from Barry Stinnet and Alice V. Stinnet, husband and wife, to the City of San Diego, California, being Document No. 164265.

ALLEN H. WRIGHT

City Clerk of the City of San Diego, California.

By Clark M. Foote Jr Deputy.

D E E D.

We, Judson W. Mead and Laura E. Mead, husband and wife, FOR AND IN CONSIDERATION of the benefits to accrue by the location, construction and maintenance of a sewer line through and across the property herein described, and in consideration of the sum of One Dollar (\$1.00) to us in hand paid, the receipt whereof is hereby acknowledged, do hereby grant to the City of San Diego, a municipal corporation in the County of San Diego, State of California, an easement and right of way through, along and across all that certain real property situate in the City of San Diego, County of San Diego, State of California, particularly described as follows, to-wit:

Lots 25 and 26, Block 7, Fifth Street Addition, according to Map thereof filed in the Office of the County Recorder of San Diego County, California.

TO HAVE AND TO HOLD the above granted and described right of way unto the said grantee, its successors and assigns forever, as a right of way for a sewer pipe line.

The purpose of this easement and right of way is for the construction and maintenance of a private sewer lateral inside the property lines, it being understood that the City of San Diego is not to be held liable for any damage resulting from the construction and maintenance of a sewer laterals over and across this easement.

IN WITNESS WHEREOF, we have hereunto set our hands and seals this 2nd day of September 1924.

JUDSON W. MEAD (SEAL)
LAURA E. MEAD (SEAL)

STATE OF CALIFORNIA,) ss.
COUNTY OF SAN DIEGO,)

On this 2nd day of September, 1924, before me, E. H. Brooks, a Notary Public in and for the said County of San Diego, State of California, residing therein, duly commissioned and sworn, personally appeared Judson W. Mead and Laura E. Mead, personally known to me to be the persons whose names are subscribed to the within instrument, and they duly acknowledged to me that they executed the same.

IN WITNESS WHEREOF, I have hereunto set my hand and affixed my official seal, at my office in the County of San Diego, the day and year in this certificate first above written.

E. H. BROOKS,
Notary Public in and for the County of San Diego,
State of California.

(SEAL)

My Commission expires May 28, 1926. SEP 16 1924

RECORDED AT REQUEST OF City Clerk At 3 o'clock P. M. In Book No. 1032 Page 231 of Deeds. Records of San Diego County, Calif.

JOHN H. FERRY, County Recorder,
By L. B. WOODARD, Deputy.

I HEREBY CERTIFY that the above and foregoing is a full, true and correct copy of DEED from Judson W. Mead and Laura E. Mead, husband and wife, to the City of San Diego, California, being Document No. 164266.

ALLEN H. WRIGHT
City Clerk of the City of San Diego, California.

By Clark M. Foote Jr Deputy.

D E E D

We, Frank Stephens and Kate Stephens husband and wife of San Diego, California FOR AND IN CONSIDERATION of the benefits to accrue by the location, construction and maintenance of a sewer line through and across the property herein described, and in consideration of the sum of One Dollar (\$1.00) to us in hand paid, the receipt whereof is hereby acknowledged, do hereby grant to the City of San Diego, a municipal corporation in the County of San Diego, State of California, an easement and right of way through, along and across all that certain real property situate in the City of San Diego, County of San Diego, State of California, particularly described as follows, to-wit:

Lot twenty six (26) in block two hundred and forty-one (241) of University Heights TO HAVE AND TO HOLD the above granted and described right of way unto the said grantee, its successors and assigns forever, as a right of way for a sewer pipe line.

The purpose of this easement and right of way is for the construction and maintenance of a private sewer lateral inside the property lines, it being understood that the City of San Diego is not to be held liable for any damage resulting from the construction and maintenance of sewer laterals over and across this easement.

IN WITNESS WHEREOF, Frank Stephens & Kate Stephens have hereunto set their hands and seals this 29th day of August 1924.

FRANK STEPHENS (SEAL)
KATE STEPHENS (SEAL)

STATE OF CALIFORNIA,) ss.
COUNTY OF SAN DIEGO,)

On this 29th day of August, 1924, before me, A. Steinmetz, a Notary Public in and for the said County of San Diego, State of California, residing therein, duly commissioned and sworn, personally appeared Frank Stephens and Kate Stephens, husband & wife, personally known to me to be the persons whose names are subscribed to the within instrument, and they duly acknowledged to me that they executed the same.

IN WITNESS WHEREOF, I have hereunto set my hand and affixed my official seal, at my office in the County of San Diego, the day and year in this certificate first above written.

A. STEINMETZ
Notary Public in and for the County of San Diego,
State of California.

(SEAL)

My Commission expires December 13th 1924.

RECORDED AT REQUEST OF City Clerk SEP 16 1924 At 3 o'clock P. M. In Book No. 1032 Page 230 of Deeds. Records of San Diego County, Calif.

JOHN H. FERRY, County Recorder,
By L. B. WOODARD, Deputy.

I HEREBY CERTIFY that the above and foregoing is a full, true and correct copy of DEED from Frank Stephens and Kate Stephens, husband and wife, to the City of San Diego, California, being Document No. 164267.

ALLEN H. WRIGHT
City Clerk of the City of San Diego, California.

By Clark M. Foote Jr Deputy.

RIGHT OF WAY CONTRACT

I, Lillian L. Stewart, as her separate property, FOR AND IN CONSIDERATION of the benefits to accrue by the location and construction of a sewer line by the City of San Diego, California, through and across the property hereinafter described, and in consideration of the sum of One Dollar (\$1.00), to _____ in hand paid, the receipt whereof is hereby acknowledged, do I hereby grant to the City of San Diego, a municipal corporation in the County of San Diego, State of California, an easement and right of way for the construction and maintenance of a line of sewers through, along and across all that certain real property, situate in the City of San Diego, County of San Diego, State of California, particularly described as follows, to-wit:

the west 100 ft of lot 24 and W 100 ft of South 2½ ft of Lot 23 Block 58 University hts

TO HAVE AND TO HOLD the above granted and described right of way unto the said City of San Diego, its successors and assigns forever, as a right of way for a sewer pipe line.

IN WITNESS WHEREOF I have hereunto set my hand and seal this 21 day of August, 1924.

LILLIAN L. STEWART (SEAL)

STATE OF CALIFORNIA,) ss.
COUNTY OF SAN DIEGO,)

On this 26th day of August, 1924, before me, Thos. B. Getz a Notary Public in and for the said County of San Diego, State of California, residing therein, duly commissioned and sworn, personally appeared Lillian L. Stewart personally known to me to be the person whose name is subscribed to the within instrument, and she duly acknowledged to me that she executed the same.

IN WITNESS WHEREOF, I have hereunto set my hand and affixed my official seal, at my office in the County of San Diego, the day and year in this certificate first above written.

THOS. B. GETZ
Notary Public in and for the County of San Diego,
State of California.

(SEAL)

My Commission expires January 8-1927.

RECORDED AT REQUEST OF City Clerk SEP 16 1924 At 3 o'clock P. M. In Book No. 1025 Page 385 of Deeds. Records of San Diego County, Calif.

JOHN H. FERRY, County Recorder,
By L. B. WOODARD, Deputy.

I HEREBY CERTIFY that the above and foregoing is a full, true and correct copy of RIGHT OF WAY CONTRACT from Lillian L. Stewart, to the City of San Diego, California, being Document No. 164268.

ALLEN H. WRIGHT
City Clerk of the City of San Diego, California.

By Clark M. Foote Jr Deputy.

D E E D

We, Mary Chase Simpson and James Simpson FOR AND IN CONSIDERATION of the benefits to accrue by the location, construction and maintenance of a sewer line and a water pipe through and across the property herein described, and in consideration of the sum of One Dollar (\$1.00) to _____ in hand paid, the receipt whereof is hereby acknowledged, do hereby grant to the City of San Diego, a municipal corporation in the County of San Diego, State of California, an easement and right of way through, along and across all that certain real property situate in the City of San Diego, County of San Diego, State of California, particularly described as follows, to-wit:

Lot 4, Block 7, Marine View, according to Map thereof filed in the Office of the County Recorder of San Diego County, California.

TO HAVE AND TO HOLD the above granted and described right of way unto the said grantee, its successors and assigns forever, as a right of way for a sewer and water pipe line.

The purpose of this easement and right of way is for the construction and maintenance of a private sewer lateral and water lateral inside the property lines, it being understood that the City of San Diego is not to be held liable for any damage resulting from the construction and maintenance of sewer or water laterals over and across this easement.

IN WITNESS WHEREOF, We have hereunto set our hands and seals this 26th day of August 1924.

MARY CHASE SIMPSON (SEAL)
JAMES SIMPSON (SEAL)

STATE OF CALIFORNIA,) ss.
COUNTY OF SAN DIEGO,)

On this 26th day of August, 1924, before me, J. A. ISAACSON a Notary Public in and for the said County of San Diego, State of California, residing therein, duly commissioned and sworn, personally appeared Mary Chase Simpson and James Simpson personally known to me to be the persons whose names are subscribed to the within instrument, and they duly acknowledged to me that they executed the same.

IN WITNESS WHEREOF, I have hereunto set my hand and affixed my official seal, at my office in the County of San Diego, the day and year in this certificate first above written.

J. A. ISAACSON
Notary Public in and for the County of San Diego,
State of California.

(SEAL)

My Commission expires 10/13-1924.

RECORDED AT REQUEST OF City Clerk SEP 16 1924 At 3 o'clock P. M. In Book No. 1025 Page 383 of Deeds. Records of San Diego County, Calif.

JOHN H. FERRY, County Recorder,
By L. B. WOODARD, Deputy.

I HEREBY CERTIFY that the above and foregoing is a full, true and correct copy of DEED from Mary Chase Simpson and James Simpson to the City of San Diego, California, being Document No. 164269.

ALLEN H. WRIGHT
City Clerk of the City of San Diego, California.

By Clark M. Foote Jr Deputy.

D E E D.

I, Ira M. Johnson and wife Verna I. Johnson FOR AND IN CONSIDERATION of the benefits to accrue by the location, construction and maintenance of a sewer line through and across the property herein described, and in consideration of the sum of One Dollar (\$1.00) to _____ in hand paid, the receipt whereof is hereby acknowledged, do hereby grant to the City of San Diego, a municipal corporation in the County of San Diego, State of California, an easement and right of way through, along and across all that certain real property situate in the City of San Diego, County of San Diego, State of California, particularly described as follows, to-wit:

Lot 2 -- Block 188 Middletown according to map by J. E. Jackson on file in Office of County Clerk San Diego County California.

TO HAVE AND TO HOLD the above granted and described right of way unto the said grantee, its successors and assigns forever, as a right of way for a sewer pipe line.

The purpose of this easement and right of way is for the construction and maintenance of a private sewer lateral inside the property lines, it being understood that the City of San Diego is not to be held liable for any damage resulting from the construction and maintenance of sewer laterals over and across this easement.

IN WITNESS WHEREOF, we have hereunto set our hands and seals this 13th day of August, 1924.

VERNA I. JOHNSON (SEAL)
IRA M. JOHNSON (SEAL)

STATE OF CALIFORNIA,) ss.
COUNTY OF SAN DIEGO,)

On this 13th day of August, A. D., 1924, before me, Charles E. Butler, a Notary Public in and for said County of San Diego, State of California, residing therein, duly commissioned and sworn, personally appeared Ira M. Johnson known to me to be the one of persons whose name is subscribed to the within instrument, and he duly acknowledged to me that he executed the same.

IN WITNESS WHEREOF, I have hereunto set my hand and affixed my official seal, at my office in the County of San Diego, the day and year in this certificate first above written.

CHARLES E. BUTLER
Notary Public in and for San Diego County, State of California.

(SEAL)
My Commission expires Aug. 15-25.

STATE OF WASHINGTON,) ss.
COUNTY OF KING,

On this 7th day of August, 1924, before me, the undersigned a Notary Public in and for the said County of King, State of Washington residing therein, duly commissioned and sworn, personally appeared Verna I. Johnson personally known to me to be the person whose name is subscribed to the within instrument, and she duly acknowledged to me that she executed the same.

IN WITNESS WHEREOF, I have hereunto set my hand and affixed my official seal, at my office in the County of San Diego, the day and year in this certificate first above written.

JAMES HANNON
Notary Public in and for the County of King, State of Washington.

(SEAL)
My Commission expires Oct. 7th, 1925.

RECORDED AT REQUEST OF City Clerk SEP 16 1924 At 3 o'clock P. M. In Book No. 1037
Page 71 of Deeds. Records of San Diego County, Calif.

JOHN H. FERRY, County Recorder,
By L. B. WOODARD, Deputy.

I HEREBY CERTIFY that the above and foregoing is a full, true and correct copy of DEED from Ira M. Johnson and Verna I. Johnson, husband and wife, to the City of San Diego, California, being Document No. 164270.

ALLEN H. WRIGHT
City Clerk of the City of San Diego, California.

By Clark M. Foote Jr Deputy.

D E E D

We, G. H. Willcox and Kate E. Willcox, husband and wife, and Ellen Philbrick, a widow, FOR AND IN CONSIDERATION of the benefits to accrue by the location, construction and maintenance of a sewer line through and across the property herein described, and in consideration of the sum of One Dollar (\$1.00) to us in hand paid, the receipt whereof is hereby acknowledged, do hereby grant to the City of San Diego, a municipal corporation in the County of San Diego, State of California, an easement and right of way through, along and across all that certain real property situate in the City of San Diego, County of San Diego, State of California, particularly described as follows, to-wit:

Lots 25 and 26, Block 173, University Heights, according to Amended Map thereof made by G. A. D'Hemecourt, and filed in the Office of the County Recorder of San Diego County, California.

TO HAVE AND TO HOLD the above granted and described right of way unto the said grantee, its successors and assigns forever, as a right of way for a sewer pipe line.

The purpose of this easement and right of way is for the construction and maintenance of a private sewer lateral inside the property lines, it being understood that the City of San Diego is not to be held liable for any damage resulting from the construction and maintenance of sewer laterals over and across this easement.

IN WITNESS WHEREOF, we have hereunto set out hands and seals this 18th day of August 1924.

G. H. WILLCOX (SEAL)
KATE E. WILLCOX (SEAL)
ELLEN PHILBRICK (SEAL)

STATE OF CALIFORNIA,) ss.
COUNTY OF SAN DIEGO,)

On this 18th day of August, 1924, before me, F. E. Phillips, a Notary Public in and for the said County of San Diego, State of California, residing therein, duly commissioned and sworn, personally appeared G. H. Willcox and Kate E. Willcox and Ellen Philbrick, personally known to me to be the persons whose names are subscribed to the within instrument, and they duly acknowledged to me that they executed the same.

IN WITNESS WHEREOF, I have hereunto set my hand and affixed my official seal, at my office in the County of San Diego, the day and year in this certificate first above written.

F. E. PHILLIPS
Notary Public in and for the County of San Diego, State of California.

(SEAL)
My Commission Expires Apr. 21, 1928.

RECORDED AT REQUEST OF City Clerk SEP 16 1924 At 3 o'clock P. M. In Book No. 1037
Page 70 of Deeds. Records of San Diego County, Calif.

JOHN H. FERRY, County Recorder,
By L. B. WOODARD, Deputy.

I HEREBY CERTIFY that the above and foregoing is a full, true and correct copy of DEED from G. H. Willcox and Kate E. Willcox, husband and wife, and Ellen Philbrick, a widow, to the City of San Diego, California, being Document No. 164271.

ALLEN H. WRIGHT
City Clerk of the City of San Diego, California.

By Clark M. Foote Jr Deputy.

D E E D.

We, James R. Whittington and Ella E. Whittington, husband and wife, FOR AND IN CONSIDERATION of the benefits to accrue by the location, construction and maintenance of a sewer line through and across the property herein described, and in consideration of the sum of One Dollar (\$1.00) to us in hand paid, the receipt whereof is hereby acknowledged, do hereby grant to the City of San Diego, a municipal corporation in the County of San Diego, State of California, an easement and right of way through, along and across all that certain real property situate in the City of San Diego, County of San Diego, State of California, particularly described as follows, to-wit:

The Westerly 87½ feet of Lots 7, 8 and 9, Block 12, Middletown, According to Partition Map thereof made by J. E. Jackson and on file in the Office of the County Clerk of the County of San Diego, California.

TO HAVE AND TO HOLD the above granted and described right of way unto the said grantee, its successors and assigns forever, as a right of way for a sewer pipe line.

The purpose of this easement and right of way is for the construction and maintenance of a private sewer lateral inside the property lines, it being understood that the City of San Diego is not to be held liable for any damage resulting from the construction and maintenance of sewer laterals over and across this easment.

IN WITNESS WHEREOF, we have hereunto set our hands and seals this 22nd day of August, 1924.

JAMES R. WHITTINGTON (SEAL)
ELLA E. WHITTINGTON (SEAL)

STATE OF CALIFORNIA,) ss.
COUNTY OF SAN DIEGO,)

On this 22nd day of August, 1924, before me, E. H. Brooks, a Notary Public in and for the said County of San Diego, State of California, residing therein, duly commissioned and sworn, personally appeared James R. Whittington and Ella E. Whittington, personally known to me to be the persons whose names are subscribed to the within instrument, and they duly acknowledged to me that they executed the same.

IN WITNESS WHEREOF, I have hereunto set my hand and affixed my official seal, at my office in the County of San Diego, the day and year in this certificate first above written.

E. H. BROOKS,
Notary Public in and for the County of San Diego,
State of California.

(SEAL)

My Commission expires May 28, 1926.

RECORDED AT REQUEST OF City Clerk SEP 16 1924 At 3 o'clock P. M. In Book No. 1037
Page 69 of Deeds. Records of San Diego County, Calif.

JOHN H. FERRY, County Recorder,
By L. B. WOODARD, Deputy.

I HEREBY CERTIFY that the above and foregoing is a full, true and correct copy of DEED from James R. Whittington and Ella E. Whittington, husband and wife, to the City of San Diego, California, being Document No. 164272.

ALLEN H. WRIGHT
City Clerk of the City of San Diego, California.

By Clark M. Foote Jr Deputy

D E E D.

I, M. C. GALLAGHER and his wife MARY GALLAGHER FOR AND IN CONSIDERATION of the benefits to accrue by the location, construction and maintenance of a sewer line through and across the property herein described, and in consideration of the sum of One Dollar (\$1.00) to me in hand paid, the receipt whereof is hereby acknowledged, do hereby grant to the City of San Diego, a municipal corporation in the County of San Diego, State of California, an easement and right of way through, along and across all that certain real property situate in the City of San Diego, County of San Diego, State of California, particularly described as follows, to-wit: The West 40 (forty) feet of Lots 45 (forty-five), 46 (forty-six), 47 (forty-seven), and 48 (forty-eight), of Block N, according to Referees Partition map of east 1/2 of Pueblo Lot No 1110, University Heights. TO HAVE AND TO HOLD the above granted and described right of way unto the said grantee, its successors and assigns forever, as a right of way for a sewer pipe line. The purpose of this easement and right of way is for the construction and maintenance of a private sewer lateral inside the property lines, it being understood that the City of San Diego is not to be held liable for any damage resulting from the construction and maintenance of sewer laterals over and across this easment.

IN WITNESS WHEREOF, We have hereunto set our hands and seals this 13th day of August 1924.

STATE OF CALIFORNIA,) ss.
COUNTY OF SAN DIEGO,)

M. C. GALLAGHER (SEAL)
MARY GALLAGHER (SEAL)

On this 13th day of August, 1924, before me, John V. Rush a Notary Public in and for the said County of San Diego, State of California, residing therein, duly commissioned and sworn, personally appeared M. C. Gallagher and his wife Mary Gallagher personally known to me to be the persons whose names are subscribed to the within instrument, and he duly acknowledged to me that they executed the same. IN WITNESS WHEREOF, I have hereunto set my hand and affixed my official seal, at my office in the County of San Diego, the day and year in this certificate first above written.

JOHN V. RUSH
Notary Public in and for the County of San Diego,
State of California.

My Commission expires August 31, 1926.

RECORDED AT REQUEST OF City Clerk SEP 23 1924 At 46 Min. past 1 o'clock P. M. In Book No. 1038 Page 76 of Deeds. Records of San Diego County, Calif.

JOHN H. FERRY, County Recorder,
By N. C. PARSONS, Deputy.

I HEREBY CERTIFY that the above and foregoing is a full, true and correct copy of DEED from M. C. Gallagher and his wife Mary Gallagher to the City of San Diego, California, being Document No. 164555.

ALLEN H. WRIGHT
City Clerk of the City of San Diego, California.

By Clark M. Foote Jr Deputy.

End Book # 4