INDEX.

	Page
Bay View Tract	225
Christensen's J. P. Sub of Lot 5 pg 84.	77
Eureka Lemon Tract	80
Golden Park	199
~~Hartley's Sub~~ (Sub'd. 1913)	80
Ironton	193
Lemona → Loma Hts (Pl 196+201)	78
Loma View (Loma Heights)	204
La Playa	91
Marsee E. W. Sub P.L. 1106.	79
New Roseville	~~179~~ 174
Ocean View	201
Pfahler's Sub	83
Pueblo Lands (Pl. A Page 21)(Pl. A-B-C page 27)(Pl. D-E-F-G page 28) — Lettered Photo —	1
Reiners Sub	21
Referees Map (Pl 1166)	22
Referees Partitition Map (Pl 1312 & 1313)	38
Roseville	65
Roseville Heights	109
Sub of Lot 5. J. P. Christensen's Sub.	179
Sub of P. L. 210.	84
Sub of P.L. 209.	85
Stone's Add.	205
Warner Villa Tract	222
Webster Villa Tract	197
	82

City of San Diego, California.

The Last Value Given is the Assessed Value for the Present Year

DESCRIPTION OR BOUNDARY FOR ASSESSMENT	Acres	Pueblo Lot	Acres	Value of Real Estate 1911	Value of Improvements 1911	CHECK	Value of Real Estate 1912	Value of Improvements 1912	CHECK	Value of Real Estate 1913	Value of Improvements 1913	CHECK	Value of Real Estate 1914	Value of Improvements 1914	CHECK	Value of Real Estate 1915	Value of Improvements 1915	CHECK

Index to Property in Pueblo Lands Addition

The Last Name Given is the One to Whom Property is Assessed

The Last Value Given is the Assessed Value for the Present Year

NAME OF OWNER, At Noon on First Day in January, 1915	NAME OF OWNER, At Noon on First Day in January, 1914	NAME OF OWNER, At Noon on First Day in January, 1913	NAME OF OWNER, At Noon on First Day in January, 1912	NAME OF OWNER, At Noon on First Day in January, 1911	DESCRIPTION OR BOUNDARY FOR ASSESSMENT	Acres	Pueblo Lot	Acres	Value of Real Estate 1911	Value of Improvements 1911	CHECK	Value of Real Estate 1912	Value of Improvements 1912	CHECK	Value of Real Estate 1913	Value of Improvements 1913	CHECK	Value of Real Estate 1914	Value of Improvements 1914	CHECK	Value of Real Estate 1915	Value of Improvements 1915	CHECK
				U. S. G. Property	U. S. G. Property		1			0													
				"			to																
				"			11			0													
						60	12			0													
				U. S. G. Property	U. S. G. Property		13			0													
				"			to																
							17			0													
						50	18			0													
				U. S. G. Property	U. S. G. Property		19			0													
				"			to																
				"			21			0													
						10	22			0													
				U. S. G. Property	U. S. G. Property		to 23																
				"			25			0													
						27½	26			0													
						7½	27			0													
						10	28			0													
				SD Land Co.		10	29	10		0			X			X			X				
						10	30			0													
						5½	31			0													
						20	32			0													
				SD Land Co.		35¼	33	35¼		0			X			X			X				
						20	34			0													
					Unnumbered Lot bounded by P.L. 22. 23. 33 & Pacific Ocean	7½				0													
										0													
						10	35			0													
						5	36			0													
						5	37			0													
						5	38			0													

Index to Property in Pueblo Lands Addition

The Last Name Given is the One to Whom Property is Assessed

NAME OF OWNER, At Noon on First Day in January, 1915	NAME OF OWNER, At Noon on First Day in January, 1914	NAME OF OWNER, At Noon on First Day in January, 1913	NAME OF OWNER, At Noon on First Day in January, 1912	NAME OF OWNER, At Noon on First Day in January, 1911
				Alice L. Sturges
				Esther Steiner et al
				O. S. Witherby
				Pt. Loma Inv. Co
				James Bennett
				Pt. Loma Inv. Co
				Edw. Norton
				J. S. Crawford
				School of Antiquity
	School of Antiquity			Union Title & Tr. Co, Agts.
			S. D. Land Co	S. D. Land Co
			"	" "
				S. D. Land Co.
				L. A. Blochman
				S. D. Land Co
				L. Wheeler
				Elizabeth Grant

City of San Diego, California. Pueblo Lands

The Last Value Given is the Assessed Value for the Present Year

DESCRIPTION OR BOUNDARY FOR ASSESSMENT	Acres	Pueblo Lot	Acres	Value of Real Estate 1911	Value of Improvements 1911	CHECK	Value of Real Estate 1912	Value of Improvements 1912	CHECK	Value of Real Estate 1913	Value of Improvements 1913	CHECK	Value of Real Estate 1914	Value of Improvements 1914	CHECK	Value of Real Estate 1915	Value of Improvements 1915	CHECK
Und 1/2	5	39	2.50	100			100		X 75	185								
Und 1/2		39	2.50	100			100		X 75	185								
	2.4	40	2.4	150			150		X 100	240								
	5	47	5	400			400		X 120	600								
La Playa		48		0														
U. S. G. Property	5	60		0														
	10	61	10	800			800		X 120	1200								
	20	62	20	1600			1600		X 100	2000								
	40	63	40	1600			1600		X 60	2400								
	10.8	64	10.8	200			200		X 30	325								
	60.4	65	60.4	1210			1210		X 25	1500		X	1800		X	150 10870		X
All (except 14.6 ac to S. D. Land Co) Beg at SW cor Pl. 66, the N along W line to land of A. G. Spaulding, the NE along sd line to E line of Pl. 66, the S along E line Pl. 66 to SE cor sd Pl. the W 1320 ft to pt of beg, being 14.6 ac in Pl. 66	40	66	25.40	6350		250	6350		X 300	7600		X	9140		X	100 4570		X
			14.6	3650			3650		X 300	4375		X	5250		X			
	20	67	20	2000			2000		X 150	3000		X	3600		X	same		
	10	68	10	700			700		X 100	1000		X	1200		X			
	10	69	10	700			700		X 100	1000		X	1200		X			
	5	70	5	300			300		X 70	450			550					
La Playa	—	84		0														
	5	85	5	200			200		X 60	300			350					

The Last Name Given is the One to Whom Property is Assessed

The Last Value Given is the Assessed Value for the Present Year

NAME OF OWNER, At Noon on First Day in January, 1915	NAME OF OWNER, At Noon on First Day in January, 1914	NAME OF OWNER, At Noon on First Day in January, 1913	NAME OF OWNER, At Noon on First Day in January, 1912	NAME OF OWNER, At Noon on First Day in January, 1911	DESCRIPTION OR BOUNDARY FOR ASSESSMENT	Acres	Pueblo Lot	Acres	Value of Real Estate 1911	Value of Improvements 1911	CHECK	Value of Real Estate 1912	Value of Improvements 1912	CHECK	Value of Real Estate 1913	Value of Improvements 1913	CHECK	Value of Real Estate 1914	Value of Improvements 1914	CHECK	Value of Real Estate 1915	Value of Improvements 1915	CHECK
				Elizabeth Grandt		5	86	5	200			200			300			350						
				Pt Loma Inv. Co.		5	100	5	200			200			300			350						
				Pt Loma Inv. Co.	Road 1915-0.27	10	101	9.73	700			700			1000			1200						
				City Property	17th & Ocean Blvd																			
	W.T. Woodward Mud 1/2	N.I. Woodward		H.W. Wilcox	208 5/6 ft. square in A.W. Gore, See plat Book 2 Vista de Mexico Tract	20	102	1	0															
	S.J. Woodward Mud 1/2			M. Hall				8.50	0									3000			4295			
Jerauld Ingle Mud 1/2					Mud 1/2 East 1/2 Lot 10 Block 10 all 1913			10.17	3750		5%	1875			2800		acc	3000			4295			
				H.W. Wilcox	Mud 1/2 " " "			8.33				1875			2800			3000						
	School of Antiquity			Union Title & Trs leg Agts	Roadway	40	103	1 ac	0															
				" " "	All NE 1/4 Less R. of R. W 1/2 of SE 1/4 Less R. of W.			139	19500	1375	5%	19500	1375	5%	29250	1375	5%	31100	550		18720	550		
	Katherine Tingley	George F. Mohn		G.F. Mohn	Total Road 1915-2.7 Roadway	20	104	0.64	0															
				Harriet P. Thurston, Est.	SW 1/4 W 2 acres of N 1/2 Less Roadway			6.50	2600	150	5%	2600	150	5%	3900	150	5%	4680	60		7410	60		
				Katherine Tingley	East 697 ft of S 241 ft of (N 1/2 of NW 1/4 Less Road 1915-0.64) NW 1/4			3.69	1545	750		1545	750		2315	750		2780	300		5365	500		
				O.W. Childs Est., Co. Trustee	East 697 ft of N 260 ft SE 1/4 Road 1915-0.24 ac			2.39	1600		5%	1600			2400			3000			5555			
								5	2000		5%	2000			3000			3600			6750			
	Geo. W. Marston			Arthur H. Marston	30 ft off W side deeded to street 0.25 ac 1915 N 1/2 of N 1/2	10	105	2.39	625	500	5%	625	500	5%	1000	500	5%	1250	200		1730	200		
	"			" " "	N 80 ft of E 27 ft of S 1/2 of N 1/2			0.05	15			15			20			25			50			
The Marston Co		The Marston Co	Geo. W. Marston et al	Geo. W. Marston	SE 1/4 (Except N 80 ft of E 27 ft of S 1/2 of N 1/2) U.S. Reservation			1.60	1860			1860			2980			3700			6070			
					SE 1/4 (Except U.S. Res. 0.25 ac. Houses & Streets)			5.40													4605			
Robt. H. Noble					All E 1/2 U.S.M.R. (2.00 in Res.) 1st sec sold to Noble by ord. 5596 Beg at a pt on E line Pt 106 - 100 ft S of NE cor thence S along said E line 187.6 to N line of U.S.M.R. thence S 89° 35' W 202.5 ft; thence N 31° 55' W 116.5 ft; thence N 1° 05' W 77 ft; thence N 13° 30' E 31.5 ft; thence S 77° 10' E 323.7 ft to pt of beg Beg at NE cor Pt 105 thence S 12° 58' E 100 ft to S line Pt 106; thence N 77° 10' W 323.7 ft; thence N 13° 30' E 100 ft; thence S 77° 10' E 323 ft to pt of beg	5	106	0.74 (2.00)	0												480			
Geo. W. Marston				Arthur H. Marston				1.74																
					All (118 to 127 all in La Playa) Dower City Prop. left	5	117	0.74	725		5%	1250		5%	2000		5%	2400			2400			
				V.G. Matthews		5	128	5	1250			1250			2000			2400			3000			
	Geo. W. Marston			Arthur H. Marston	Total Road 1915 - 0.25 ac S 1/2 Road 1915-0.23	10	129	4.27	4000		5%	4000		5%	4500			5400			6435			
	Henry A. Scott			Harold A. Scott	N 1/2 of N 1/2 (1914 Road (Less Road) 1915-0.25)			0.25 (2.87)	2000			2000			2500			2725			2875			
				Harriet P. Thurston, Est	S 1/2 of N 1/2 (Less Road 1915-0.25)			2.40 (2.00)	2000			2000			2500			3000			3300			
				V.G. Matthews		5	130	5	2500			2500			2500			3000			3000			

Index to Property in Pueblo Lands Addition

City of San Diego, California. Pueblo Lands

The Last Name Given is the One to Whom Property is Assessed

The Last Value Given is the Assessed Value for the Present Year

NAME OF OWNER, At Noon on First Day in January, 1915	NAME OF OWNER, At Noon on First Day in January, 1914	NAME OF OWNER, At Noon on First Day in January, 1913	NAME OF OWNER, At Noon on First Day in January, 1912	NAME OF OWNER, At Noon on First Day in January, 1911	DESCRIPTION OR BOUNDARY FOR ASSESSMENT	Acres	Pueblo Lot	Acres	Value of Real Estate 1911	Value of Improvements 1911	CHECK	Value of Real Estate 1912	Value of Improvements 1912	CHECK	Value of Real Estate 1913	Value of Improvements 1913	CHECK	Value of Real Estate 1914	Value of Improvements 1914	CHECK	Value of Real Estate 1915	Value of Improvements 1915	CHECK
				V.Y. Matthews		5	141	5	2500		500	2500		750	3750			4500			5880		
	Henry A. Scott	Harold Scott																					
Helen Fuller		Helen Fuller		Harold Scott			142											1270			785		
			Wanda Paine	Marion James Robinson					3000		600	3000						780			470		
Helen Fuller		Helen Fuller		Edward L White					4000		400	4000	3000		5000	3125		6000	2500		7150	2400	
				Katherine Tingley					500	400		500	450		620	450		660	180		925	180	
	Mark A. Roberts								500	400		500	500		620	500		660	200		925	200	
Henry B Young	Helen Fuller																	985	300		590	300	
																		660	25		925	25	
				Alfred D. Robinson		20	143		5000	225	500	5000	275	750	7500	5200		9000	4200		14500	4400	
				School of Antiquity	all	40	144	40	20000	1300	500	20000	1300	750	30000	1300		36000	520		37800	520	
				School of Antiquity	all	92.5	145	92.5	23125	500	500	20815	500	335	30985	500		38850	200		24975	200	
				Katherine Tingley	all	40	146	40	20000	14825	500	20000	13825	750	30000	13825		36000	11000		38400	11060	
					Roadway	24'	147	2.50		0														
					Warners Villa Tract			2.68		0														
	C. A. Rolfe			M. Hall	all	10	148		6000		500	6000		900	9000			5400			5920		
																		5400			5915		
G. A. Davidson				Albert Roberts	N 1/2	5	149	2.50	1250		50	1250		750	1875			2250			3000		
				Lyman J. Gage	S 1/2			2.50	1875	2000	750	1875	3900	1000	2500	3960		3000	3170		3300	3170	
		H. T. Woodward		J. C. Hearne	N 1/3	5	169		2500		500	2500		750	2500			3000	1400		3600	2260	
Jerauld Ingle		Jerauld Ingle			1915 S 6 1/2 of S 1/3										1250			1500			995		
Florentine Gerichten		"			N 1/2 of S 1/3																995		
				Sylvester Kipp	30 ft off E & S sides deeded 6 Ac 12 Sec	8	170		2000		250	2000		750	5600			6700			8700		
		Subd Magnolia Park	A. E. Roberts	Anna R. Bliss			171		1575		250	1575		500	Subd Magnolia Park								
	Mathias F. Heller			M. F. Heller	Und 3/5 S 1 Ac of N 1/2 & N 1 Ac of S 1/2	5	172		1500		500	1500		900	1800			2160			1685		
			F. S. Jennings C.O	3d Jennings Sub. Tr. Lot 60	" 3/5 N 1 1/2 Ac of N 1/2 & S 1 1/2 Ac of S 1/2				2250			2250			2900			3240			2360		
Leon I. Stanton				Leon I. Stanton	S 1/2	5	173		1875			1875			2000			1800					
	Jas D. Forward				Und 1/2 N 1/4													300			450		
Reese Hartzman	Leon I. Stanton				Und 1/2 N 1/4													300			450		
G. A. Davidson					S 1/2 of N 1/2																760		

Index to Property in Pueblo Lands Addition

The Last Name Given is the One to Whom Property is Assessed

NAME OF OWNER, At Noon on First Day in January, 1915	NAME OF OWNER, At Noon on First Day in January, 1914	NAME OF OWNER, At Noon on First Day in January, 1913	NAME OF OWNER, At Noon on First Day in January, 1912	NAME OF OWNER, At Noon on First Day in January, 1911
				V.Y. Matthews
	Henry A. Scott	Harold Scott		
Helen Fuller		Helen Fuller		Harold Scott
			Wanda Paine	Marion James Robinson
Helen Fuller		Helen Fuller		Edward L White
				Katherine Tingley
	Mark A. Roberts			
Henry B Young	Helen Fuller			
				Alfred D. Robinson
				School of Antiquity
				School of Antiquity
				Katherine Tingley
				M. Hall
	C D Rolfe			
G A Davidson				Albert Roberts Lyman J. Gage
		H.T. Woodward		J.C. Hearne
Jerauld Ingle Florentine Gerichten		Jerauld Ingle "		
				Sylvester Kipp
		Subd Magnolia Park	A.E. Roberts	Anna R. Bliss
	Mathias F. Heller		F.S. Jennings C.O	M. F. Heller FS Jennings Inv. Stk Co
Leon D. Stanton	Jas D. Forward Leon I Stanton			Leon I. Stanton
Rose Hartzman G. A. Davidson				

The Last Value Given is the Assessed Value for the Present Year

DESCRIPTION OR BOUNDARY FOR ASSESSMENT	Acres	Pueblo Lot	Acres	Value of Real Estate 1911	Value of Improvements 1911	CHECK	Value of Real Estate 1912	Value of Improvements 1912	CHECK	Value of Real Estate 1913	Value of Improvements 1913	CHECK	Value of Real Estate 1914	Value of Improvements 1914	CHECK	Value of Real Estate 1915	Value of Improvements 1915	CHECK
[illegible]	5	141	5	2500		500	2500			3750			4500			5680		
E 330 ft of S 145 ft of [illegible]		142	1.22															
S 1/2 (except 200 ft 270 ft in W part)	Road 22	70	142	3000		300	3000			2760			270			785		
N 1/2 30 ft from W side deeded to dk 0 Dec 1915			3.77	4000			4000	3000		5000	3125		1000	2500		7150	2400	
E 270 ft of W 300 ft of N 100 ft of S 1/2			0.62	500	400	80	500	450		620	450		660	180		925	180	
E 270 ft of W 300 ft of S 100 ft of N 200 ft of S 1/2			0.62	500	400	80	500	500		620	500		660	200		925	200	
N. 100 ft of E. 360 ft of S 1/2			0.82										965	300		590	300	
W 330 ft of S 240 ft of W 270 ft of W 300 ft of S 1/2			0.55										660	250		925	250	
Warner Vella Tract 1pt	20	143	1.11	0														
S 1/2 E 1/2 E 30 ft (1914)			8.89	5000	225	500	5000	275		7500	5200		9000	4200		14500	4400	
E 30 for road 1915			9.65															
			0.35															
all	40	144	40	20000	1300	500	20000	1300		30000	1300		36000	520		37800	520	
all	92.5	145	92.5	23125	500	272	20815	500		30985	500		38850	200		24975	200	
all	40	146	40	20000	14825	500	20000	13825		30000	13825		36000	11000		38400	11060	
Roadway	21.1	147	2.50		0													
Warner Vella Tract 30 ft off W + N side deeded to city 1915 Road 15-005			2.68		0													
all — 1914 — Und 1/2 Road 1915-005 Und 1/2		148	10	6000			6000			9000			5400			5930		
			5										5400			5915		
N 1/3	5	149	2.50	12500		500	12500			18750			22500			30000		
S 1/3			2.50	18750	2000	375	18750	3900		25000	3960		30000	3170		33300	3170	
N 1/3	5	169	3.10	2500		250	2500			2500			3000	1400		3600	2260	
1915 — E 1/2 of S 1/3			1.75							12500			1500			995		
N 1/2 of S 1/3			5.76													995		
30 ft off E & S sides deeded to dk 0.84 ac Road 15-016	8	170	7.14	2000		250	2000			5600			6700			8700		
	6.31	171	6.31	1575		250	1575			Subd Magnolia Park								
Und 3/5 S 1 ac of N 1/2 + N 1 ac of S 1/2 — 30 ft off W side deeded to dk 0.42 ac Road 15	5	172	1.47	1500		100	1500			4800			7460			1685		
" 3/5 N 1/2 ac of N 1/2 + S 1/2 ac of S 1/2 — Road 15-012			3.82	2250			2250			2900			3240			2360		
S 1/2 (S 3/4)	5	173	3.28	1875		250	1875			2400			1800			2328		
Und 1/2 N 1/4			0.625										300			450		
Und 1/2 N 1/4			0.625										300			450		
S 1/2 of N 1/2			1.25													760		

The Last Name Given is the One to Whom Property is Assessed

The Last Value Given is the Assessed Value for the Present Year

NAME OF OWNER, At Noon on First Day in January, 1915	NAME OF OWNER, At Noon on First Day in January, 1914	NAME OF OWNER, At Noon on First Day in January, 1913	NAME OF OWNER, At Noon on First Day in January, 1912	NAME OF OWNER, At Noon on First Day in January, 1911	DESCRIPTION OR BOUNDARY FOR ASSESSMENT	Acres	Pueblo Lot	Acres	Value of Real Estate 1911	Value of Improvements 1911	CHECK	Value of Real Estate 1912	Value of Improvements 1912	CHECK	Value of Real Estate 1913	Value of Improvements 1913	CHECK	Value of Real Estate 1914	Value of Improvements 1914	CHECK	Value of Real Estate 1915	Value of Improvements 1915	CHECK
				Winifred Murtha	Amd. 1/4	5	174	125	470			470			810			975			1050		
				Abbie L. Sturges	" 1/2			250	940			940			1625			1950			2100		
				Helen M. Jones	" 1/4			125	470			470			810			975			1050		
John L. Kelly					NE/4 N. of Rosecrans St		175	080													70		
				L.D. Rolfe	W 1/2 of NE 1/4 Less Rosecrans St Less Road 1915	5	175	080	1875			1875			940			1500			1110		
			L.D. Rolfe	Rufus Choate	SE 1/4 Less Road 1915			160	625			625			940			1500			1270		
	John L. Kelly	Kelly & Pritchard			SW 1/4 " " "			160							940			1500			1390		
					NW 1/4 —			160							940			1500			1500		
				Elizabeth Grant	all	5	176	5	200			200			300			360			360		
				Grant Leonard	N 1/2 Less Road 1915	10	177	080	2500			2500			3750			6000			5725		
				John N. Gay	S 1/2 " " "			160	2500			2500			3750			6000			5725	300	
	Baker Invest. Co	Fred Baker	Baker Inv. Co.	Fred Baker	S 150 ft of N 180 ft of E 290 ft (Ex E 30 ft for Rd)	10	178	000	500	800		500	800		750	800		1000	800		1350	800	
				Chas. C. Ford	W 1/2 of S 150 ft of E 290 ft (Ex E 30 ft for Rd)			000	500	125		500	125		750	125		1000	50		1350	150	
				Pt Loma Inv. Co	N 6 acres W 370 ft.			600	1800			1800			2700			3360			4700		
				Philip Morse	E 150 ft of S 290 ft S 100 ft of N 580 ft of E 290 ft.			060	500			500			500			670			900		
		Harriet H. Godfrey		James O'Donnell	50 ft x 290 ft in NE part S 150 ft of N 330 ft of E 290 (Ex E 30 ft for Rd)			000	500			500	125		750	125		1000	100		1350	100	
		Pt Loma Inv. Co.			S 50 ft of N 630 ft of E 290 ft (Ex E 30 ft for Rd)			030							250			330			450		
					S 30 ft of E 290 ft (Ex E 30 ft for Rd)			010							150			200			270		
Pt Loma Inv. Co					N 30 ft of W 260 ft of E 290 ft			010							150			200			270		
				O. D. Hopkins	all	10	179	10	4000			4000			7000			8400			9600		
				Pt Loma Inv. Co	N 1/2 Less Road 1915 - 045 ac.	10	180	155	2500			2500			3500			4200			2730		
		F. S. Jennings C°.		F.S. Jennings Inv. & Ln. Co.	S 1/2 Less Road 1915 - 045 ac.			155	2500			2500			3500			4200			2730		
				Katherine Tingley	Loma View (amended map) E 1/2	18	181	9	0														
					W 1/2			9	3600	375		3600	375		9000	375		10800	150		10800	450	
				Katherine Tingley	all	40	182		20000	1000		20000	1000		30000	1000		36000	400		36000	400	
					Roadway	25?	183	154	0														
				Wm. D. Page	SE 1/4			625	2500	50		2500	1500		3750	1540		4500	1200		5625	1240	
				Katherine Tingley	W 1/2 Less R of W.			122	4885	1250		4885	750		7325			8770			10990	1120	
				Pt Loma Bungalow & Lot Village	NE 1/4			6	2400	150		2400	150		3600	250		3000	150		3600	170	

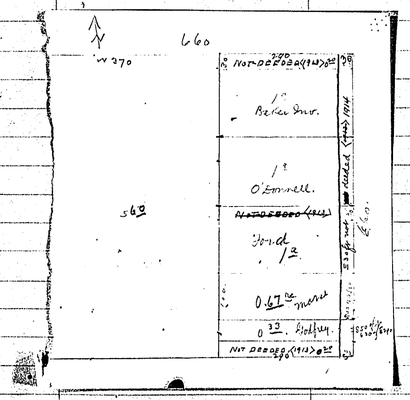

A.M. Smith

The Last Name Given is the One to Whom Property is Assessed

NAME OF OWNER, At Noon on First Day in January, 1915	NAME OF OWNER, At Noon on First Day in January, 1914	NAME OF OWNER, At Noon on First Day in January, 1913	NAME OF OWNER, At Noon on First Day in January, 1912	NAME OF OWNER, At Noon on First Day in January, 1911
				Grant Conard
				Geo H Crippen Inv Leo
			F. S. Jennings Co	F.S. Jennings Inv & Ln Leo.
		Subdivided Cabrillo Terrace	"	" " " "
		Callie Jennings		Alice J. Webber
				City Property
			S. D. Securities Co.	Pt Loma Inv. Leo
			" all E of N 132 ft of NW 1/4	" " "
			"	Union Title & Tr Leo
			"	" " "
			S. D. Securities Co.	Union Title & Tr Leo
				" " "
Union Trust Co of S D. agts				Austin F. Hopkins
" "				Union Title & Tr Leo. agts.
" "				" " "
			S. D. Securities Co.	F.S. Jennings Inv & Ln Leo
			S. D. Securities Co.	Geo H Crippen Inv Leo
		Eudalia T. Cliff	E. J. Cliff	C M Cliff
		"	"	" " "
		Subdivided Tract No 378 Rosecrans Park. S. D. SECURITIES CO.		C. W. Fox
Union Trust Co. of S.D. Agts				Union Title & Tr Leo. Agts.
				Katherine Tingley
				" "
				" "
				Union Title & Tr Leo. agts
Union Title Co. of S. D Agts				

The Last Value Given is the Assessed Value for the Present Year

DESCRIPTION OR BOUNDARY FOR ASSESSMENT	Acres	Pueblo Lot	Acres	Value of Real Estate 1911	Value of Improvements 1911	CHECK	Value of Real Estate 1912	Value of Improvements 1912	CHECK	Value of Real Estate 1913	Value of Improvements 1913	CHECK	Value of Real Estate 1914	Value of Improvements 1914	CHECK	Value of Real Estate 1915	Value of Improvements 1915	CHECK
All Roseville Heights	20	184			0													
All Golden Park	20	185			0													
Ironton	19 1	186	13 50		0													
all S of Main St & Rosecrans St			5 63	1690			1690		X	2520		X	6750		X	6750		X
New Roseville	21 1	187	17 85		0													
Subdivided Bay Shore Add to New Roseville			3 85		0													
Roadway	25 9	188	144		0													
Und 1/2 of E 508 ft Exc strip 44 ft X 107 ft			5	1250			1250		X	6000	carried forward to page 7							
" " " "			5 15	1290			1290		X	6180								
all W 813 ft			14 16	3540			3540		X	Sub Subdivided Cabrillo Terrace								
Strip 44 X 107 ft X 100 ft adj Lots 4-5-6-7 in Blk 11 Roseville			19 16 0	40			40		X	200		X	250	carried forward				
.20 ac in 86 car			144 0							200		X	250	to page 7				
All Roseville Heights	37 8	189			0													
Roadway	40	190	3		0													
N 132 ft of NW 1/4			2		0						0							
S 8 ac of NW 1/4			8	3200			3200		X	4800								
Und 3/4 of S 1/2			13 80	4140			4140		X	6210		all	X 21540		X	21000		X
NE 1/4			8 60	2100			2100		X	3870								
Und 1/4 of S 1/2			4 60	1380			1380		X	2070								
			35 00				10820			16950								
Roadway	105	191	0 72		0													
Beg at a pt on N'ly prolongation of W'ly line of Pt 190, 636 ft N'ly of NW cor of Pt 190, the S'ly 636 ft the E'ly on W'ly line of Pt 190, 1076 ft, the ar Ra N'ly 578 ft, the W'ly to pt of beg in	5	+ below	144 05	7040			7040		X	10056	below							
S 26 51 ac																		
Less Roadway	1		7657	13285		500	13285		X	19925			X 23900		X	23900		X
Beg at pt on W line of Pt 191, 935 ft N of NW cor of Pt 191, the along W line of Pt 191, 990 ft, the ar Ra E 660 ft, the ar Ra S 990 ft, the ar Ra W 660 ft to pt of beg, being in Pt 191 Roseville			144 76 15	7500	175		7500	175	X	11250			X 12740		X	12740		X
			13 1/2 - 1916															
End 1/2 of East End	7	+ below	8 50	4250		200	1700		X	3400	below							
" " " "			8 50	4250			1700		X	3400	" "							
Beg at a pt on W line of Pt 191 - 1975 ft N from SW cor of ad Pt 191, the E'ly parallel with S line of ad Pt 190 ft, the S'ly parallel with W line, 330 ft, the E'ly parallel with S line, 165 ft, the N'ly parallel with W line, 528 ft to S line of Pt 196, the W'ly along S line of Pt 196, 1440 ft to NW cor of Pt 191, the S'ly 858 ft to beg Less Road 1915			19 5/8 - 1916 20 1892 - 1916	8000	500		8000	500	X	12000	500	X	14400	200	X	17675	200	X
Beg at NW cor Pt 190 the W 660 ft the N 660 ft the E 660 ft the S 660 ft to beg	3		10	5000			Subdivided ROSECRANS PARK											
All S of N'ly prolongation of W'ly line of Pt 190 Less Rd		× 191	31 47							@ 550 17420			X 20900		X	20900		X
All (Exc Road 1915 5 43 ac) (Road 1915 5 43 ac) Road 1916 5 43 ac) Old Roadway closed 1916 (0 18 ac)	97 5	192	97 50 77 5 9/12-1916	53625		50	53625		X	63375			X 76000		X	71830		X
Beg at a pt 55 8 ft N of cor cor of Pt 192-193-194-146 on W line of Pt 193 the with course Mag N 0° 31' E 817.7 ft the turn angle 164° 24' left & sum 2675 ft Mag S 15° 56' W the turn angle 30° 30' S right & sum 223 ft Mag 46° 24' W the turn 60° 30' left & sum 157 ft S 15° 56' E the turn angle 14° 20' left & sum 217 ft Mag S 32° 26' E the turn angle 11° 30' left & sum 96 ft to pt of beg Mag S 43° 56' E being in Pt 193	127 1/2	193	2 84	780	125		780	125	X	995	125	X	1360	50	X	2550	50	X
all except 2 84 acres			124 66	34375			34375		X	43490		X	52190		X	52190		X
All Ocean Beach	169 8	195			0													
All Loma Heights	160	196			0													

Index to Property in Pueblo Lands Lloyd's Sub. Addition

The Last Name Given is the One to Whom Property is Assessed

NAME OF OWNER, At Noon on First Day in January, 1915	NAME OF OWNER, At Noon on First Day in January, 1914	NAME OF OWNER, At Noon on First Day in January, 1913	NAME OF OWNER, At Noon on First Day in January, 1912	NAME OF OWNER, At Noon on First Day in January, 1911
				Bank of Commerce & Tr Co
		Subdivided Loma Park		" "
				" "
				" "
		Subdivided Wildwood		Alice Dixon Ida Dixon
				Bank of Commerce & Tr Co
				" "
				" "
				" "
				" "
				" "
		Subdivided Loma Park		" "
				" "
				" "
				" "
				" "

Index to Property in Pueblo Lands Sub. of P. L. 200 Addition

City of San Diego, California. Pueblo Lands

The Last Name Given is the One to Whom Property is Assessed'

NAME OF OWNER, At Noon on First Day in January, 1915	NAME OF OWNER, At Noon on First Day in January, 1914	NAME OF OWNER, At Noon on First Day in January, 1913	NAME OF OWNER, At Noon on First Day in January, 1912	NAME OF OWNER, At Noon on First Day in January, 1911
		Subdivided Glenartney John Niven		John Niven
		Subdivided Glenartney Janet Niven		Janet Niven
		Subdivided Tract #371 Loma Terrace		J.W. Rife
		Sly 5.997 ac Subd Wildwood Annex		Katherine Tingley
				W E Chamberlain
David C Reed	D.C.Reed			Ida M. Holbrook, Est

The Last Value Given is the Assessed Value for the Present Year

DESCRIPTION OR BOUNDARY FOR ASSESSMENT	Acres	Pueblo Lot	Acres	Value of Real Estate 1911	Value of Improvements 1911	CHECK	Value of Real Estate 1912	Value of Improvements 1912	CHECK	Value of Real Estate 1913	Value of Improvements 1913	CHECK	Value of Real Estate 1914	Value of Improvements 1914	CHECK	Value of Real Estate 1915	Value of Improvements 1915	CHECK
Sub. of P. L. 200 Loma Heights	160	200			0													
	8.40 10.37	1	5.47	2595			2595		X	NW¼ 5.47 ac Subd. Glenartney								
All unplatted portion			2.93							2050		X	2790		X	2790		X
							Bldg Co 750											
	9.99	2	6.45 5.48	2500	250		2500	250	X	NW¼ SE¼ 5.48 ac Subd Glenartney								
All unplatted portion			2 3.81							3155	325	X	4160	160	X	4160	160	X
	10.02	3			0													
	10.02	4			0													
	10.05	5			0													
	10.07	6			0													
	10.09	7			0													
Point Loma Heights	9.52	8			0													
	9.68	9			0													
	10.09	10			0													
	10.07	11			0													
	10.05	12			0													
	10.02	13			0													
	10	14			0													
	9.99	15		3000			Subdivided											
All Unplatted portion Sly 5.997 ac	5.22 10.37 5.997	16		3110	300		3110	300	X	3690	700	X	4740	560	X	4740	260	X
					0		Subdivided Wildwood Annex											
Loma Heights	160	201			0													
	160	196			0													
	13.60	1	Re Subdivided – Point Loma Heights															
City Property, Roads Loss Rd (1715)	0.54	2																
Loma Heights	30.00	29.46	2		6500	250	8000	250	X	17675	250	X	21200	100	X	20800		X
		3																
		4																
		5																
		6																
		7																
		8																
		9																
		10	Re Subdivided – Point Loma Heights															
		11																
		12																
		13																
		14																
		15																
		16																
		17																
Loma Heights E 326.85 ft W 358.12	5.41 10.29 5.00	18		2000			2500			3250 1800		X	3675 2035		X	3675 2035		X
		19			0													
Point Loma Heights		20			0													
		21			0													
		22																

Index to Property in Pueblo Lands Addition

The Last Name Given is the One to Whom Property is Assessed

NAME OF OWNER, At Noon on First Day in January, 1915	NAME OF OWNER, At Noon on First Day in January, 1914	NAME OF OWNER, At Noon on First Day in January, 1913	NAME OF OWNER, At Noon on First Day in January, 1912	NAME OF OWNER, At Noon on First Day in January, 1911
				Union Title & Trl Co
		Alfred Hinde		
				City Property
				Martha P. Hilliard
	Point Loma Villas		S.D. Securities Co.	Union Title & Tr Co
				City Property
	Ames Realty Co. A.N. & E.N. Loring			S.D. Land Co.
				Edwin Albert Celark.
				Cuyamaca Inv. Co.
Jean Annette Rittenhouse				Mrs E.S. Stewart
				E.A. Pidgeon
		Western Investment Co. of S.D.		Pt Loma Inv. Co
Edwin A. Clark ne¼			S.D. Realty Co	Western Inv. Co. of S.D.
				Western Inv Co of S.D.
	Druckers Sub.			S.D. Land Co.

The Last Value Given is the Assessed Value for the Present Year

DESCRIPTION OR BOUNDARY FOR ASSESSMENT	Acres	Pueblo Lot	Acres	Value of Real Estate 1911	Value of Improvements 1911	CHECK	Value of Real Estate 1912	Value of Improvements 1912	CHECK	Value of Real Estate 1913	Value of Improvements 1913	CHECK	Value of Real Estate 1914	Value of Improvements 1914	CHECK	Value of Real Estate 1915	Value of Improvements 1915	CHECK
All Ocean Beach	160	202			0													
	98⁰⁴	203			0													
	54⁵	204			0													
Ocean Bay Beach Road		1	3.21 3.79		0													
Ocean Beach Extension #2		2	7		0													
Ocean Beach Extension		3	6		0													
Ocean Beach Park	160	205	93		0													
" " " Annex			9³⁵		0													
all of unplatted portion exc. co's ½ int. Lots 62 & 63 O.B. Annex			57⁴⁵	500	400		500	400	✓	600	400	✓	3000	400	✓	3000	400	✓
50 X 157.92 adj. Lot 66 Blk 25 O.B. Park Annex										25		✓	720		✓	75		✓
NE¼ & E½ of NW¼ City Property 160 acres leased to Dom of Hope 8/1/14 i.e. S½ of E½ of NW¼	160	206	68		0													
W½ of NW¼ De Puya Add			20		0													
S 660 ft of W 792 ft Ocean View			12		0													
SE¼ & N½ of SW¼ Loma Alta #1			60		0													
SE 8 ac of SW¼ of S½			8	2400	200		2400	200	✓	4800	200	✓	7200	80	✓	7200	80	✓
NW½ Western Add	160	207	80		0¾													
SE½ Point Loma Villas			80	18000	534		18000		✓	32000		✓	Point Loma Villas					
All Roseville 1219 83	160	208			0													
All Sub of PL 209	153¼	209			0													
Subdivided (See page 85)	160	210			0													
All Loma Alta No. 2	160	211			0													
NE¼ City Property	160	212	40		0													
S½ of SE¼ & S½ of E½ of N½ of SE¼ = Loma Alta No 2			25		0													
SW¼			40	1500			1500		✓	2000		✓	2400		✓	2400		✓
NW¼ of SE¼ & N½ of NE¼ of SE¼ Leg Prop			15	550			550		✓	750		✓	900		✓	900		✓
NW¼			40	1500			1500		✓	2000		✓	2400		✓	2400		✓
	75	213	75	1600			1600		✓	1875		✓	2250		✓	2250		✓
	52	214	52	1040			1040		✓	1300		✓	1560		✓	1560		✓
	40	215	40	800			800		✓	1000		✓	1200		✓	1200		✓
1915 S½ of	40	216	20	800			800		✓	1000		✓	1200		✓	600		✓
1915 NE¼		216	20													600		✓
	40	217	40	800			800		✓	1000		✓	1200		✓	1200		✓
(Subdivided)	40	218	40	1000			1000		✓	1500		✓	Druckers Sub.					

208

The Last Name Given is the One to Whom Property is Assessed

The Last Value Given is the Assessed Value for the Present Year

NAME OF OWNER, At Noon on First Day in January, 1915	NAME OF OWNER, At Noon on First Day in January, 1914	NAME OF OWNER, At Noon on First Day in January, 1913	NAME OF OWNER, At Noon on First Day in January, 1912	NAME OF OWNER, At Noon on First Day in January, 1911	DESCRIPTION OR BOUNDARY FOR ASSESSMENT	Acres	Pueblo Lot	Acres	Value of Real Estate 1911	Value of Improvements 1911	CHECK	Value of Real Estate 1912	Value of Improvements 1912	CHECK	Value of Real Estate 1913	Value of Improvements 1913	CHECK	Value of Real Estate 1914	Value of Improvements 1914	CHECK	Value of Real Estate 1915	Value of Improvements 1915	CHECK
				U. S. [illegible]	U. S. A. Property	40	219	10	0														
				Western Inv Co of S D.			1	14.66	1465			1465			2200			2930			2640		
				" " "			2	10	1000			1000			1500			600			1000		
Rachel T. Loring	R. T. Loring			Mrs. E. W. Loring			3	2.07	205			205			810			465			415		
Rachel T. Loring	"			" "			4	1.63	165			165			245			365			390		
				S D Realty Co.			5	0.82	80			80			125			185			200		
				Mary A. Hollan			6	0.82	80			80			125			185 / 173			400 / 1045		
			S. D. Securities Co.	Western Inv Co of S D	Less Road (1915) 1.27 ac	40	220	38.93/40	4000			4000			8000			14400			13900		
				Harriett S Howells	Jewish Cemetery NW Cor NE 1/4 SW 1/4 (Exc 5 ac cemetery)	40	221	5	0														
				S. A. Day	Less Road (1915) 1.05 ac Rated-1915-1.05 ac			18.94/40	2000			2000			4000			6000			5680		
								15	1500			1500			3000			4500			4500		
	S. D. SECURITIES CO.	S. D. Securities Co.	S. D. Securities Co.	Mary F Whitfield	Stone's Add SW 22 ch of NE 17.22 ch of SE 23 ch	40	222	10	0														
			S. D. Securities Co.	Union Title & Tr Co	S'ly 466.42 ft of E'ly 895.67 ft			1.46	100			100			200			200			-		
				Lina P Stone	Rnd 1/3 of N'ly 220.38 ft of S'ly 754.38 ft of E'ly 767.58 ft			10	1000			1000			2000			2000			-		
				James Stone	" 1/4 " " " " " " "			2	200			200			400			400			-		
	S. D. SECURITIES CO. et al			Emily A Phillips	" 1/4 " " " " " " "			1	100			100			200			200			-		
				Robert M Hubbard	" 1/4 " " " " " " "			1	100			100			200			200	et al		12600		12600
				"	Beg at S'ly cor of Pc 222 / 222, thn N 35°15' E 538 ft, thn at R a. E'ly 76.58 ft, thn N'ly & parallel with W'ly line of Pc 222, 193 ft, marked N'ly line of Pc 222, thn E'ly on N'ly line 592.72 ft to NE'ly corn of Pc 222, thn S 54°30' E'ly line of Pc 222, 660 ft, thn W'ly & parallel with N'ly line of Pc 222, 193.32 ft, thn S'ly & parallel with E'ly Line, 193.32 ft, thn W'ly & parallel with S'ly line 740 ft, thn S'ly & parallel with W'ly line 466.42 ft more or less to S'ly line of Pc 222, thn W'ly on S'ly line 40 ft of beg, being Pac in Pc 222			15	1500			1500			3000								
	S. D. SECURITIES CO.																						
			S. D. Securities Co.	Union Title & Tr Co	Roadway Hayes Farm	40	223	0.77	0														
	S. D. SECURITIES CO.			Bay City Inv Co	Rnd 1/3 less Hayes Farm & R of W.			10.35	1035			1035			2070			1925	et al		11770		11770
	"			Edwin M. Parker	" 2/3 " " " " " "			9.63	965			965			1925			3850					
								19.25	1925			1925 / 3925			3850 / 7850								
			S. D. Securities Co.	Union Title & Tr Co	Roadway Hayes Farm	40	224	2.28	0														
	S. D. SECURITIES CO.			Bay City Inv Co	Rnd 1/3 less Hayes Farm & R of W.			17.78	2220			2220			3150								
	"			Edwin M. Parker	" 2/3 " " " " " "			6.65	565			565			1165			2325	et al		11315		11315
								13.29	1130			1130			2325								

The Last Name Given is the One to Whom Property is Assessed — **The Last Value Given is the Assessed Value for the Present Year**

Name of Owner, At Noon on First Day in January, 1915	Name of Owner, At Noon on First Day in January, 1914	Name of Owner, At Noon on First Day in January, 1913	Name of Owner, At Noon on First Day in January, 1912	Name of Owner, At Noon on First Day in January, 1911	Description or Boundary for Assessment	Acres	Pueblo Lot	Acres	Value of Real Estate 1911	Value of Improvements 1911	Check	Value of Real Estate 1912	Value of Improvements 1912	Check	Value of Real Estate 1913	Value of Improvements 1913	Check	Value of Real Estate 1914	Value of Improvements 1914	Check	Value of Real Estate 1915	Value of Improvements 1915	Check
					Roadway	?	225	1.44	0						e 175			450			420		
			S. D. Securities Co.	Union Title & Tr Co	Hayes Farm			44.50	4450			4450		X	7785			21360		X	19690		X
		S. D. SECURITIES CO.		Bay City Inv. Co	Und 1/3 of NE 1/2	40	226	6.66	335			335		X	e 100 665			270					
		"		Edwin M. Parker	" 2/3 " "			13.33	665			665		X	1335	all.		all 10800		X	270 10800		X
		"	S. D. Securities Co.	Union Title & Tr Co	SW 1/2			20	1000			1000		X	2000 4000								
			S. D. Securities Co.	Union Title & Tr Co	Hayes Farm	26	227	10.37	520			520		X	e 100 1035			270					
			S. D. Securities Co.	" "	E 15.63 ac			15.63	780			780		X	1565 2000			all 7020		X	270 7020		X
S D Securities Co			S. D. Securities Co.	Union Title & Tr Co	ac changed per City Eng survey Jan 15. NW 1/4	21.10 40	228	10	500			500		X	e 100 1000			270					
			S. D. Securities Co.	" "	SE 1/2 all.			20	1000			1000		X	2000			all 8400		X	4430		X
			S. D. Securities Co.	" "	SW 1/4			10	500			500		X	1000								
S.D. Securities Co			S. D. Securities Co.	Union Title & Tr Co	Und 1/2	9.6	229	4.8	170			170		X	e 60 290			270 1295		X	1300	all	X
"				Elizabeth Thompson	"			4.8	170			170		X	290			X 1295 2540		X	1300		X
S.D. Securities Co.		Homeland Imp. Co		Mrs. E. P. Keeney	all Und 1/2	2.4	230	1.2 2.4	100			100		X	e 60 1/2 75			270 325		X	325	all	X
"		S. D. SECURITIES CO. Und 1/2			"			1.2							1/2 75			325		X	325		X
		Have surveyed	Southern Pacific Co	Southern Pac. Ry Co	all	42.7	231		1495			1495		X	e 60 2560			270 11530		X	11530	Have surveyed	X
				S.D & Arizona Ry Co		9.6	232	9.6	20			20		X	60 575			270 2590		X	2590		X
			S. D. Securities Co.	Union Title & Tr Co		20	233	20	500			500		X	e 60 1000			150 3000		X	3000		X

The Last Name Given is the One to Whom Property is Assessed

NAME OF OWNER, At Noon on First Day in January, 1915	NAME OF OWNER, At Noon on First Day in January, 1914	NAME OF OWNER, At Noon on First Day in January, 1913	NAME OF OWNER, At Noon on First Day in January, 1912	NAME OF OWNER, At Noon on First Day in January, 1911
			S. D. Securities Co.	Union Title & Trs Co
		S. D. SECURITIES CO.		Bay City Inv Co Edwin M. Parker
		S. D. SECURITIES CO.		Olive L. Young Edward Homan Jr.
			S. D. Securities Co.	Union Title & Trs Co
		S. D. SECURITIES CO. all		Bay City Inv Co Edwin M. Parker A. E. Robinson Edwin M. Parker
		Subdivided Westlawn		Richard Stephens Mary F. Whitfield
				L. A. Wrampelmeier
Jessie D. Howells			Mrs. J. S. Howells	J. S. Howells
Jessie D. Howells			Mrs. J. S. Howells	J. S. Howells
			U. S. G. Property	Western Inv Co of S.D.
Jessie D. Howells			Mrs J. S. Howells	J. S. Howells
Druckers Sub.				S D Land Co
Charles H. Daly			Western Inv Co of S.D.	Union Title & Trs Co
F. R. Burnham				Lydia M. Horton

The Last Value Given is the Assessed Value for the Present Year

DESCRIPTION OR BOUNDARY FOR ASSESSMENT	Acres	Pueblo Lot	Acres	Value of Real Estate 1911	Value of Improvements 1911	CHECK	Value of Real Estate 1912	Value of Improvements 1912	CHECK	Value of Real Estate 1913	Value of Improvements 1913	CHECK	Value of Real Estate 1914	Value of Improvements 1914	CHECK	Value of Real Estate 1915	Value of Improvements 1915	CHECK
all	20	234	20	1000			1000			1800			3600			3600		
Und 1/3 all " 2/3	20	235	6 2/3 13 1/3	335 665			335 670			665 all 1335			5400			5400		
Roadway Loss Road (1915) 20 075 ac.	20	236	2 85 1 50 1 25	0 675			675			1685			3710			3675		
All lying north of Roseville road beg at a pt on SE'ly line of Pat 236 at intersec. of Roseville Road, the along SE'ly line & SW'ly cor of Pat 236, the along SW'ly line 98 11 ft, the N 78 S Illno of Roseville Road 56 2 ft from pt of beg, the along road to com.			4	240			240			600			1320			1400		
W 2 64 acres south of Roseville Road beg at a pt on W'ly line of Pat 236 - 9912 ft N of S'ly cor, the N 89 deg 30 ft & 2 lins Roseville Road the E'ly along an Illno 510 ft, the S'ly & E'ly in a line parallel to & 510 ft distant N'ly from the E'ly line of Roseville Road.			2 64	160			160			395			870			925		
Und 1/3 of an und 2/3 Und 1/2 Loss Road (1915) 1 Acre Und 1/2 Und 2 23 ac. Und 3 1/3 ac	20	237	10 23 55 10 2 23 3 23	290 650 145 215			650 650 145 215			1600 1600 all			6000			6110		
all Bay View Track	20	238		0														
SW 1/3 NE 1/3	20	239	13 1/3 6 2/3	935 465			935 465			2000 1000			Subdivided Westlawn					
all Loss Road (1915) 1 Acre	20	240	18 75 20	1300			1300			2000			4800			5050		
all Loss Road (1915) 075 ac.	20	241	19 25 20	1000			1000			1500			4800			5200		
all Loss Road (1915) 075 ac.	20	242	19 25 20	900			900			1200			4800			5200		
U. S. G. Property	20	243	8 50	0														
NW 4 acres. 7 1/2 acres SE of Gov. Land Loss Road (1915) 1 Ac			4 7 50	120 225			120 225			180 335			360 1350			720 2690		
all (Subdivided)	20	244	20	300			300			750			Druckers Sub.					
W 1/2 E 1/2	20	245	10 10	150 150			150 150			250 250			300 300			1800 1800		

The Last Name Given is the One to Whom Property is Assessed

The Last Value Given is the Assessed Value for the Present Year

NAME OF OWNER, At Noon on First Day in January, 1915	NAME OF OWNER, At Noon on First Day in January, 1914	NAME OF OWNER, At Noon on First Day in January, 1913	NAME OF OWNER, At Noon on First Day in January, 1912	NAME OF OWNER, At Noon on First Day in January, 1911	DESCRIPTION OR BOUNDARY FOR ASSESSMENT	Acres	Pueblo Lot	Acres	Value of Real Estate 1911	Value of Improvements 1911	CHECK	Value of Real Estate 1912	Value of Improvements 1912	CHECK	Value of Real Estate 1913	Value of Improvements 1913	CHECK	Value of Real Estate 1914	Value of Improvements 1914	CHECK	Value of Real Estate 1915	Value of Improvements 1915	CHECK
				M. Hall.		20	246	20	300			300		X	25 500		X	60 1200		X	1200		X
S. D. Land Corp.				S D Land Co		20	247	20	300			300		X	25 500		X	50 1200		X	1200		X
H. J. Holcomb				H. J. Halcomb.		20	248	20	300			300		X	25 500		X	600		X	600		X
				City Property	City Property	20	249		0														
				Jessie L Lucas		19	250	19	285			285		X	25 475		X	570		X	570		X
				City Property	City Property	13 06 (11 4)	251		0			0			0								
						106 9	252																
		S. L. Downey		M. L. Gardner			1	39 20	590			590		X	20 785		X	1000		X	1000		X
S. D. Land Corp.				S D Land Co			2	20	300			300		X	25 500		X	600		X	600		X
				Martha W. Storm			3	29 60	445			445		X	25 740		X	850		X	850		X
	S. F. Holcomb Jr			C. F. Holland			4	29 80	1340			1340		X	60 1790		X	2100		X	2100		X
				City Property	City Property	53 (52 1)	253		0			0			0								
		Subdivided Tract # 1381. Mission Beach Add.		O. M. Schmidt		16 9	254	16 9	255	Subdivided													
						185 8	255																
					All Morena		1		0														
					All Morena		1		0														
					Roadway		2	0 70	0														
				Rosa P. Vincent			2	10	1500			1500		X	200 2000		X	2400		X	2400		X
					Roadway		3	0 85	0														
				Sarah S. Wiltse			3	9 83	1000			1000		X	125 1230		X	1475		X	1475		X
Fwd to page 87				J. M. Asher, Jr	all Fwd to Page 87		4	9 32	4500			4500		X	4500		X	5400		X	~~5400~~ Fwd to Page 87		
				Catherine B Appleby	all Less Roads 53 ac (1915)		5	8 79 (9 32)	4660			4660		X	4660		X	5600		X	5275		X
					Roadway		6	3 10	0														
	Asher's Clover Leaf Terrace			J. M. Asher, Jr.	Asher's Clover Leaf Terrace		6	11 26	5630			5630		X	5630		X	~~6750~~ Asher's Clover Leaf Terrace					

The Last Name Given is the One to Whom Property is Assessed

The Last Value Given is the Assessed Value for the Present Year

NAME OF OWNER, At Noon on First Day in January, 1915	NAME OF OWNER, At Noon on First Day in January, 1914	NAME OF OWNER, At Noon on First Day in January, 1913	NAME OF OWNER, At Noon on First Day in January, 1912	NAME OF OWNER, At Noon on First Day in January, 1911	DESCRIPTION OR BOUNDARY FOR ASSESSMENT	Acres	Pueblo Lot	Acres	Value of Real Estate 1911	Value of Improvements 1911	CHECK	Value of Real Estate 1912	Value of Improvements 1912	CHECK	Value of Real Estate 1913	Value of Improvements 1913	CHECK	Value of Real Estate 1914	Value of Improvements 1914	CHECK	Value of Real Estate 1915	Value of Improvements 1915	CHECK
		John A. Patton		Union Title & Tr Co	Roadway	152 lk	256	9	0														
				O. M. Schmidt	Less R. of W.			1	40			60			40			60			50		
		Subdivided Tract	#1381 Mission Beach Add	" "	Beg at intersn of NE line of Pt 256 with Pk West, the SW along line of Pt 256, 20 ch: thence at R.A. NW 40 ch to Inlet Bay; thence NE along bay shore to S line of Pt 255; thence along SW line of Pt 255 to beg; being NE 65 ac more or less of W 1/2 of Pt 256			2	0											
			Santa Fe Land Impl Co						1675			1555			3735			4440 below					
		O. M. Schmidt			SW. 27 acres			27	540	Subdivided													
					100 ft strip thru per DB 443 P 410			2 75				70			165			210			210		
					All N.E'ly 65 ac. (more or less) Ex. Corella Tract Naomi E. Nicholson Per DB. 544 P 153			37 approx-1914											2590			2870		
								49 58															
					N'ly 631 ft of E'ly 874.80 ft of NE 1/4 65 ac.			12 67											Corella Tract					
					MTB Desc per DB. 544 P 153			12 58 approx-1914											880			880		
	Corella Tract Naomi E. Nicholson 1916. Naomi E. Nicholson																						
				E. W. Loring	Bayside	160	257	40															
				Mrs. E. W. Loring	Sellors' Add			120															
Rachel F. Loring	R. F. Loring			L. T. Daley	SE 1/4 of NE 1/4	160	258	10	250			250			600			720			720		
		Subdivided Pacific View		D. Frederick	SW 1/4 of NE 1/4			10	250			250			600			720			720		
				Geo. McConihe	S 1/2 of SE 1/4			20	500			500			Subd Pacific View								
Peter Bither et al				D. Frederick	N 1/2 of NE 1/4			20	500			500			1200			1440			1440		
					N 1/2 of SE 1/4			20	500			500			1200			1440			1440		
					W 1/2			80	2000			2000			4800			3360			3360		
				Catherine B Appleby	U. S. G. Property	50	259	17 20	0														
					A			9 963	200			200			600			1045			1050		
	Jessie D. Howells		Mrs. J. S. Howells	Frances McCauley	B			12 211	245			245			740			1475			1475		
				J. S. Howells	all SE of Gov. Dyke			10	200			200			600			1800			1800		
					U. S. G. Property	40	260	1 18	0														
				M. C. Morris	A			3 353	100			100			350			1000			1000		
				Sarah S Wiltsee	B			6 65	150			150			330			2000			2000		
Caroline H. Addison				Arthur D Addison	C			9 425	200			200			470			2830			2830		
Elizabeth N. Pooley				Geo. A. Gordon	W 1/2			20	600			600			1000			6000			6000		
					Bayside	—	261		0														
					U. S. G. Property		262	0 88	0											300 20				
				Rosa P Vincent	A			6 269	250			250			475			1255			1760		
				M C Morris	W 1/2 B			6 061	240			240			450			1210			1210		
		Chas. E. Ellefson		Franklin Steele	E 1/2 C			3 83	150			150			285			765			765		
		Stephen D. Moore		Chas. H. Helgesen	W 1/2 C			3 83	150			150			285			765			765		
				Chas. S. Hardy	4 inch strip DB 445 P 171	E 1/2	20	—	14 737	750			675			1255			3345			3350		
		Santa Fe Land Impl Co			100 ft strip Per DB 445 P 171				1 873				75			140			375			370		

Index to Property in Pueblo Lands Addition

City of San Diego, California. Pueblo Lands

15

The Last Name Given is the One to Whom Property is Assessed

The Last Value Given is the Assessed Value for the Present Year

NAME OF OWNER, At Noon on First Day in January, 1915	NAME OF OWNER, At Noon on First Day in January, 1914	NAME OF OWNER, At Noon on First Day in January, 1913	NAME OF OWNER, At Noon on First Day in January, 1912	NAME OF OWNER, At Noon on First Day in January, 1911
Boulevard Heights Subdivided	Pacific Bldg Les as of S½ E of K.J. Blvd			Rose Donohoe
			Santa Fe Land Impl Co	
			Chas S Hardy	
		Subdivided Boulevard Gardens	Gordon – Goodwin + Co	
John A Bass		Gordon Goodwin + Co	" "	
			Gordon – Goodwin + Co	Rose Donohoe
		Subdivided Boulevard Gardens		
		Chas. H. Daly		
Boulevard Heights Subdivided	Pacific Bldg Les	Gordon Goodwin + Co		
				Wm W. Fish
				St Joseph's Hosp + Sanitarium
				St Joseph's Hosp + Sanitarium
Subdivided Overlook		Sylvester Kipp.		Marcus C. Turner ✓ Bay Trust Co's J.M. Hooker
Subdivided Overlook		Sylvester Kipp. Sylvester Kipp UNION TITLE & TRUST CO.		Marcus C. Turner ✓ Bay Trust Co's J.M. Hooker ✓
				Chas S Hardy
				Albert H. Smith Edw. Dougherty
	Chas L. Cass		Santa Fe Land Impl Co	
Valley Garden Synd.	Chas L. Cass Valley Gardens			

DESCRIPTION OR BOUNDARY FOR ASSESSMENT	Acres	Pueblo Lot	Acres	Value of Real Estate 1911	Value of Improvements 1911	CHECK	Value of Real Estate 1912	Value of Improvements 1912	CHECK	Value of Real Estate 1913	Value of Improvements 1913	CHECK	Value of Real Estate 1914	Value of Improvements 1914	CHECK	Value of Real Estate 1915	Value of Improvements 1915	CHECK
RR R/of W Roadway	40	263	3.45		0													
all of E½ lying E of Bella Vista Blvd			31.68															
Less Lot 100 ft strip per D.B. 434 P. 465			3.72		1840		1735	see below		@ 200			350		X	Subdivided		
100 ft " " " " "			1.25				75		X	250		X	250 oc 300 oc		—			
all of W½ E of Santa Fe Ry Co Right			12.65				635		X	2530		X	3800		X	3800 Correct 1915		X
E½ Less Road & R of W.			19.40				950		X	Subdivided 3700	Boulevard		Gardens attested by Error 1913 as pasture					
All W½ Lot Bella Ry = 1914 All W of 100 strip as per D.B. 465 P. 18			2.83				140		X	565		X	815		X	815		X
Roadway	40	264	2.75		0													
all Less R. of W.			8.20		2300		2275		X	@ 3000	see below							
			29.25															
			4.83															
										Subdivided Boulevard Gardens								
N'ly 396.73 ft + W'ly 44.5 ft of S'ly 554.23 ft of ely 981 ft of		264	18.00							1440		X	5400		X	5400		X
all completed portion except 1.8 ac to Chas. Daly			15.04							1200		X	4510		X	Subdivided 1915		
S 30 acres	40	265	30	1800			1800		25 X @ 150	4500		25 X 165 ac	4950		20 X	4950		60 X
Gardena Home Tract			10		0													
all Morena	27.05	266			0													
	20	267	20	1200	575		1200	1190	X @ 75	1500	1190	X @ 90 oc	1800	725	X	1800	270	X
Unnumbered lot N.E of Pt 267	10		10	600			600		X @ 100	1000		X @ 90	900		X	900		X
NW 1/4 SE 1/4 SW 1/4 } SE 1/2	20	268	10	600			600		X @ 75	750		X 150	1200		X	Subdivided Overlook		
			5	300			300		X	375	see	X	1200		X			
			5	300			300		X	375		—	—		—			
Und 1/2 NW 1/4	20	269	10	750			750		X @ 75	630		X 150	600		X	Subdivided Overlook		
SE 1/4			5	375			375		X	625		X	600		X			
SW 1/4			5	375			375		X	625		X	600		X			
Und 1/2 of NW 1/4			2.50							315		X	300		X			
" " "			2.50							315		X	300		X			
All Weeks Add.	20	270			0													
Roadway Less R. of W.	20	271	0.25		0													
			19.75	1975	675		1975			Comm S'ly side Ht 150 100 625		X 300	5925	1800	X	5925	1800	X
RR R/of W	20	272	2.33		0													
SE 1/4 Less R of W + 100 ft strip + 100 ft strip per D.B. 434 P. 465			1.50															
			9.30		175		175		X @ 150	250		X 200	550		X	550		X
All Less SE 1/4			17.17		400		275		X	410		X	See below					
100 ft strip per D.B. 434 P. 465			32.69				125		X	150		X 140	620		X	0		
All of N.W. 1/4 W 1/2 W of Keller-Kerchhoff Co of 1911			5.39															
All Less SE 1/4 + platted portion + R of W of 1911			5.13										1415		X	1770		X
all of SF Ry + Bay Blvd to Ry 100 ft strip in SE 1/4 per D.B. 434 P. 465			1.12													265		X

The Last Name Given is the One to Whom Property is Assessed

The Last Value Given is the Assessed Value for the Present Year

NAME OF OWNER, At Noon on First Day in January, 1915	NAME OF OWNER, At Noon on First Day in January, 1914	NAME OF OWNER, At Noon on First Day in January, 1913	NAME OR OWNER, At Noon on First Day in January, 1912	NAME OF OWNER, At Noon on First Day in January, 1911	DESCRIPTION OR BOUNDARY FOR ASSESSMENT	Acres	Pueblo Lot	Acres	Value of Real Estate 1911	Value of Improvements 1911	CHECK	Value of Real Estate 1912	Value of Improvements 1912	CHECK	Value of Real Estate 1913	Value of Improvements 1913	CHECK	Value of Real Estate 1914	Value of Improvements 1914	CHECK	Value of Real Estate 1915	Value of Improvements 1915	CHECK
		Subd City Gardens		Mary E Mannix	all. Less 100 ft strip per Deed 445 & 446	20	273	19 65/100	700			680			@ 50 Subdivided			City Gardens					
			Santa Fe Land Impr Co		100 ft " " " " "			0 53/100				20						40			40		
				U. S. G. Property																			
		Subd Add No 1 to City Gardens		F.D. Murtha		20	274	5 39/100	0														
								14 61/100	510			510			@ 75 Subdivided Add No 1 To City Gardens								
				U. S. G. Property																			
	J.D. Rogers	Adolph Levi		Adolph Levi		20	275	7 40/100	0														
		"		James Thayfe	Rmd 1 65/100 ac all	3	1	3 65/100	75			135			@ 75 225			720	Draft 8 1/13 Levels Dupe		720	80	
					" 1 35/100 ac		1	1 35/100	60														
Edward A & Louise K. White			Edward A. White	Rolfe & Barnes		3	2	3	105			105			@ 225			720			720		
							2																
			G.S. Carr Co.	Geo S Carr	all	3	3	3	105			105			225			720			720		
							3																
				Adolph Levi		1 70/100	4	1 70/100	60			60			125			410			410		
							4																
			Dickey Henderson	Adolph Levi		1 90/100	5	1 90/100	65			65			140			455			455		
							5																
				U. S. G. Property																			
F.D. murtha		Wm C Brennan & Geo A Kenney	D.C. Brennan Est.	D C Brennan	all (Exc U.S Gov. Land)	18 60/100	276	0 20/100	0														
								18 40/100	1010			1010			@ 75 1380			500 4415			4415		
					All Sub of PL 277	10	277		0														
Frank E. Cotter et al			Geo. W. Smith, et al	P.A. Wilson	N 1/2	10	278	5	250			250			@ 70 350			240 1200			1200		
Mrs W. J. White	A. C. White			Arthur C White	S 1/2			5	250			250			350			1200			1200		
				U. S. G. Property																			
Robert J. Gregg	R. J. Gregg		Robert J. Gregg	R. J. Gregg	all (Exc U. S Gov. Land)	10	279	1 50/100	0														
								8 50/100	800	100		300	100		@ 50 425	100		240 2040	40		2040	40	
				U. S. G. Property																			
				Santa Fe Land Impr Co	N 2.75 ac Less Rd 1916	10	280	2 75/100	0			95			@ 45 125			240 620			620		
								2 70/100	95														
				E.L. Babcock	S.E. 1/4 Less R of W	R of W 186	281	225	90			90			@ 45 115			240 315			315		
				R.E. Ryan	W 1/2 of NW 1/4 of NE 1/4 W 1/2 Less R of W	R of W		4 975/1000	195			260			335			1175			1175		
	N.M. Morris			Susie M. Savage	NE 1/4 (Exc NW 1/4 of NE 1/4) NE 1/4 Less R of W	R of W		2 125/1000	65									515			515		
	"	"						188															

The Last Name Given is the One to Whom Property is Assessed

The Last Value Given is the Assessed Value for the Present Year

NAME OF OWNER, At Noon on First Day in January, 1915	NAME OF OWNER, At Noon on First Day in January, 1914	NAME OF OWNER, At Noon on First Day in January, 1913	NAME OF OWNER, At Noon on First Day in January, 1912	NAME OF OWNER, At Noon on First Day in January, 1911	DESCRIPTION OR BOUNDARY FOR ASSESSMENT	Acres	Pueblo Lot	Acres	Value of Real Estate 1911	Value of Improvements 1911	CHECK	Value of Real Estate 1912	Value of Improvements 1912	CHECK	Value of Real Estate 1913	Value of Improvements 1913	CHECK	Value of Real Estate 1914	Value of Improvements 1914	CHECK	Value of Real Estate 1915	Value of Improvements 1915	CHECK
				M. Hall.	R.R. R of W. Roadway	10	282	2.82	0														
		Thomas Wilson		D.C. Collier Leo.	(N.E. 1/4) all S.W. of R of W.			0.30	250			250			175 25			200 75			75		
					(S.E. 1/4) (exc roadway) all N.E. of R of W.			6.52	110			110			515			1650			1650		
				M Gannon	all	10	283	10	500	65		500	65		1000	65		2700	25		2700	25	
		Rose Donohoe	Winnifred Murtha	Rose Donohoe	Roadway all (exc roadway)	10	284	1.23 / 8.77	525			525			110 965			2365			2365		
Caroline H. Addison			J.W. Kreiss	M. Hall Arthur D Addison	E 1/2	10	285	5	400			400			500			1350			1350		
					W 1/2 (A)			2.50	200			200			250			600			600		
				Wm E. Steele	Roadway (B)			0.17															
					(C)			2.33	235			235			290			560			560		
				M. Hall Catherine B Appleby	W 1/2	10	286	5	350			350			500			525			525		
					E 1/2			5	350			350			500			900			900		
			C.D. Gridley, Est	C.D. Gridley		10	287	10	500			500			750			600	60		600		
				St Joseph's Hosp & Sanitarium		10	288	10	500			500			750			600			600		
				" "		10	289	10	500			500			750			600			600		
				" "		13	290	13	650			650			975			780			780	300	
				" "		5	291	5	250			250			375			300			300		
				" "		5	292	5	250			250			375			300			300		
				" "		5	293	5	250			250			375			300			300		
M.C. Turner		M. Hall	Chas. A. Carter	M. Hall Marcus C Turner	S E 1/2	5	294	2.50	125			125			185			150			150		
" "				"	(N W 1/4) N.W. 1.25 ac			1.25 / 2.50	125			125			185			150			75		
					S.E. 1.25 ac. of N.W. 2.50 ac			1.25														75		
			M. Hall	L.V. Hamlin Ella A. Kimball	S E 1/2	5	295	2.50	125			125			185			150			150		
					N W 1/2			2.50	125			125			185			150			150		

The Last Name Given is the One to Whom Property is Assessed

The Last Value Given is the Assessed Value for the Present Year

NAME OF OWNER, At Noon on First Day in January, 1915	NAME OF OWNER, At Noon on First Day in January, 1914	NAME OF OWNER, At Noon on First Day in January, 1913	NAME OF OWNER, At Noon on First Day in January, 1912	NAME OF OWNER, At Noon on First Day in January, 1911	DESCRIPTION OR BOUNDARY FOR ASSESSMENT	Acres	Pueblo Lot	Acres	Value of Real Estate 1911	Value of Improvements 1911	CHECK	Value of Real Estate 1912	Value of Improvements 1912	CHECK	Value of Real Estate 1913	Value of Improvements 1913	CHECK	Value of Real Estate 1914	Value of Improvements 1914	CHECK	Value of Real Estate 1915	Value of Improvements 1915	CHECK
				M. Hall	all	5	296	5 2.50	325			325			375			500			500		
		M. Hall	Thomas Wilson	M. Hall		5	297	5	400			400			500			600			600		
Anthony Loftus			Jerome C. Ford	M. Hall Frances McCauley	S 1/2 N 1/2	5	298	2.50 2.50	200 200	125		200 200	125		250 250	(Vernon Park Addition) 125		600 600	50		600 600	50	
			Andrew McFarlane	Rose Donohoe		5	299	5	225			225			375			1200			1200		
City Property			Andrew McFarlane	Rose Donohoe	Roadway all (exc roadway) (Vol 1 Deeds pg 196) Triangular 0.86 ac in Sewer Rt of Way 538 pg 206 (Vol 1 Deeds pg 196)	5	300	0.92 4.08 0.86	0 185			185			300			980			770 0		
					all Vernon Park	5	301		0														
						5	302		0														
M.E. Lewis	Mrs M. E. Lewis	Martha E Lewis		Eli Barrett	all SW 1/4 NE 1/4	5	303	2.50 2.50	225			225			190 190			600 600			600 600	100 200	
Thomas Wilson	M Hall		Thomas Wilson	U. S. G. Property M. Hall	U. S. G. Property N'ly 2.65 ac	5	304	2.65	0 120			120			200			635	Vernon Park Addition 80		635	80	
	Jessie D. Howells		Mrs. J. D. Howells	U. S. G. Property Jessie D. Howells	U. S. G. Property all (exc Gov. land)	5	305	3.17 1.83	0 90			90			135			440			440		
	Jessie D. Howells		Mrs. J. D. Howells	Jessie D Howells	all	5	306	5	250			250			375			1200			1200		
			Santa Fe Land Imp Co	H. W. Kellar	all	5	307	5	250			250			375			1200			1200		
			Santa Fe Land Imp Co	J. D. Murtha	all Less 100 ft strip per 538 467 340 Strip 100 ft wide per 538 467 P 340	5	308	3.77 1.23	250			185 65			280 90			900 300			900 300		
					all Magnolia Add	5	309		0														
						5	310		0														
	Harry J. Martin Cass & McElwee Sub.			S a Ranney	all (ex Cass & McElwee Sub) Cass & McElwee Sub.	10	311	7 3	500			500			750			1680			1680 Cass & McElwee Sub.		
	S. M. Daley			S a Ranney	all	10	312	10	500			500			750			2400			2400		
Sarah S. Wiltse	Jessie D. Howells Chas L. Cass		Mrs. J. D. Howells	J D Howells Sarah S Wiltse	E 1/2 W 1/2	10	313	5 5	250 250			250 250			375 375			1200 1200			1200 1200		

The Last Name Given is the One to Whom Property is Assessed

The Last Value Given is the Assessed Value for the Present Year

Name of Owner, At Noon on First Day in January, 1915	Name of Owner, At Noon on First Day in January, 1914	Name of Owner, At Noon on First Day in January, 1913	Name of Owner, At Noon on First Day in January, 1912	Name of Owner, At Noon on First Day in January, 1911	Description or Boundary for Assessment	Acres	Pueblo Lot	Acres	Value of Real Estate 1911	Value of Improvements 1911	Check	Value of Real Estate 1912	Value of Improvements 1912	Check	Value of Real Estate 1913	Value of Improvements 1913	Check	Value of Real Estate 1914	Value of Improvements 1914	Check	Value of Real Estate 1915	Value of Improvements 1915	Check
				L.A. Wrampelmeier	all	10	314	10	500			500		X 100	1000		X 240	2400		X	2400		X
	Alice Clapp			Albert Roberts	SW 1/2	10	315	5	250			250		X 100	500		X 240	1200		X	1200		X
Mrs F.J. Sites	F.J. Sites			Mrs. F.G. Sites	NE 1/2			5	250			250		X	500		X	1200		X	1200		X
				F.D. Murtha	N 1/2	10	316	5	250			250		X 100	500		X 270	1350		X	1350		X
				Wm E. Steele		S 1/2	A	2.50	125			125		X	250		X	675		X	675		X
		D.C. Collier & Co		M.C. Morris			B	2.50	125			125		X	250		X	675		X	675		X
				J.E. Redd	all	10	317	10	500			500		X 100	1000		X 300	3000		X	3000		X
S.D. Land Corp.				S.D. Land Co	S 100 ft of E 50 ft	10	318	12/100	10			10		X 100	15		X 310	35		X	35		X
			E.J. Louis	A.J. Koll	W 1/2			5	250			250		X	500		X	1500		X	1500		X
				E.J. Louis	E 1/2 <exc S 100 ft of E 50 ft>			4.88	250			240		X	490		X	1465		X	1465		X
F.D. Murtha Ex A.T. & S.F. Ryles.				F.D. Murtha	all ex Pt & A.T. & S.F. Ryles.	10	319	9.98 (10)	500			500		X 100	1000		X 300	3000		X	3000		X
Atchison Topeka & Santa Fe Ryles Ex Pt & Murtha					Ex Pt & Murtha			0.02													10 non (P)		X
					Roadway	10	320	1.47	0														
				S.D. & Arizon Ryles				8.53	425			425		X 100	850		X 315	2685		X	2685		X
		S. D. SECURITIES CO.		J.W. Rife	all	10	321	10	500			500		X 100	1000		X 300	3000		X	3000		X
					All Canal Street Frost	15.75	322		0														
					All Middletown		323		0														
			Volney E. Howard		all (City Property)	5	324		0			300		X 150	750		X 330	1650		X	1650		X
					All Middletown		325		0														
				City Property.	Strip along NE line	4.45	326	0.10	0														
Atchison Topeka & St. Fe Ry Co				Santa Fe Land Imp Co	All <exc strip along NE line>			4.35	305			310		X	640		X 330	1435		X	1435 non (P)		X
					Roadway	5	327	1.10	0														
Atchison Topeka & St Fe Ry Co		S. Dannenbaum	S. & Adele Dannenbaum	J. & S. Dannenbaum	~~Land~~ all N of Fidest.			1.95	110			110		X	300		X 330	645		X	645 (P) non		X
				Santa Fe Land Imp Co	(11) all S of Fidest.			1.95	110			110		X	300		X	645		X	645 non		X
Atchison Topeka & Santa Fe Ryles.			Mary J. Shaw	John G. White	all.	5	328	5	275			275		X 150	750		X 330	1650		X	1650 non (P)		X

The Last Name Given is the One to Whom Property is Assessed — **The Last Value Given is the Assessed Value for the Present Year**

Name of Owner, At Noon on First Day in January, 1915	Name of Owner, At Noon on First Day in January, 1914	Name of Owner, At Noon on First Day in January, 1913	Name of Owner, At Noon on First Day in January, 1912	Name of Owner, At Noon on First Day in January, 1911	Description or Boundary for Assessment	Acres	Pueblo Lot	Acres	Value of Real Estate 1911	Value of Improvements 1911	Check	Value of Real Estate 1912	Value of Improvements 1912	Check	Value of Real Estate 1913	Value of Improvements 1913	Check	Value of Real Estate 1914	Value of Improvements 1914	Check	Value of Real Estate 1915	Value of Improvements 1915	Check
	F. D. Murtha	Winifred Murtha		F. D. Murtha	All Ex a T & S F Ryles	5	329	0.55 5	275			275		X	150 750		X	300 1500		X	165		X
Atchison Topeka & Santa Fe Ryles								4.45													1335	non	X
				Winifred Murtha	all Ex part to A. T. & St. Fe Ry Co	5	330	3.85 5	275			275		X	750		X	300 1500		X	1150		X
Atchison Topeka & St Fe Ry Co					Ex part to Winifred Murtha			1.15													350	non	X
F. D. Murtha				Rebecca Schiller	Und 1/2 N W 1/2	5	331	2.50	140			140		X	375		X	300 750		X	750		X
				Winifred Murtha	" S. E. 1/2			2.50	140			140		X	375		X	750		X	750		X
				F. D. Murtha	E 1/2	5	332	2.50	140			140		X	375		X	275 710		X	710		X
				Rosa P. Vincent	W 1/2			2.50	140			140		X	375		X	710		X	710		X
		F. D. Murtha	Samuel Gerson	S. Gerson	all	5	333	5	275			275		X	750		X	270 1350		X	1350		X
Atchison Topeka & Santa Fe Ryles				John R. Seifert	all	5	334	5	275			275		X	750		X	270 1350		X	1350	non	X
Mrs F. J. Sites				F. J. Sites	all	5	335	5	275			275		X	150 750		X	240 1200		X	1200		X
				L. A. Wrampelmeier	all	5	336	5	275			275		X	125 625		X	240 1200		X	1200		X
				L. A. Wrampelmeier	all	5	337	5	250			250		X	100 500		X	240 1200		X	1200		X
				F. D. Murtha	all	5	338	5	250			250		X	100 500		X	240 1200		X	1200		X
	Jessie S. Howells		Mrs. J. S. Howells	J. S. Howells	N 1/2	5	339	2.50	125			125		X	100 250		X	240 600		X	600		X
				Frances McCauley		S 1/2	Lot A	1.275	65			65		X	125		X	300		X	300		X
				Rosa P. Vincent			Lot B	1.275	65			65		X	125		X	300		X	300		X
					Old San Diego		340 to 354		0 0 0														
				M. Hall	all	5.05	355	5.05	405			410		X	100 500		X	240 1210		X	1210		X
					Old San Diego		356 to 555																
					Middletown		556 to 743																

The Last Name Given is the One to Whom Property is Assessed

The Last Value Given is the Assessed Value for the Present Year

Name of Owner, At Noon on First Day in January, 1915	Name of Owner, At Noon on First Day in January, 1914	Name of Owner, At Noon on First Day in January, 1913	Name of Owner, At Noon on First Day in January, 1912	Name of Owner, At Noon on First Day in January, 1911	Description or Boundary for Assessment	Acres	Pueblo Lot	Acres	Value of Real Estate 1911	Value of Improvements 1911	Check	Value of Real Estate 1912	Value of Improvements 1912	Check	Value of Real Estate 1913	Value of Improvements 1913	Check	Value of Real Estate 1914	Value of Improvements 1914	Check	Value of Real Estate 1915	Value of Improvements 1915	Check
					New San Diego		744 to 809		0 0 0														
					Coronado Beach		810 to 1057		0 0 0														
					None such		1058 to 1099		0 0 0														
					Silver Terrace Add	20	1100	17	0			Hotel Peter Moody										See Remarks 1916	
				City Property	City Property			3	0	Pest House													
				Peter Bobbio		20	1101	20	1600	25		1600	25	X	@125 2500	25	X	3000	10	X	@135 2700	40	X
				City Property	City Property	20	1102		0														
					Bay View Add	?	1103	23 43 ?	0														
					South 990 ft Reiner's Sub (Page 22)	60 ?			0														
				F. D. Murtha	Unnumbered lot in NE Cor	26 57		26 57	1725			1725		X	@100 2655		X	3180		X	@120 3190		X
Subdivided Bay View	Quarter acres			John Ellis	Unnumbered lot in NW Cor	10	1103 A	9 43 ?	500			500		X	@75 700		X	840	40	X	@120 Subdivided		
					Reiners Sub. (10 ac lots)		1103																
			A. Wuest	J. W. Swafford	all	10	1	10	650			650		X	@85 850		X	1020		X	@95 950		X
	A. J. Taylor		Andrew J. Taylor	A. M. Lane	all	10	2	10	650			650		X	@85 850		X	1020		X	@100 1000		X
	Siro Tonini			H L Weston	all	10	3	10	650	300		650	250	X	850	250	X	1020	140	X	@100 1000	30	X
	Siro Tonini			H L Weston	all	10	4	10	650			650		X	850		X	1020		X	@90 900	220	X

Index to Property in Pueblo Lands Reiner's Sub. Addition

The Last Name Given is the One to Whom Property is Assessed

NAME OF OWNER, At Noon on First Day in January, 1915	NAME OF OWNER, At Noon on First Day in January, 1914	NAME OF OWNER, At Noon on First Day in January, 1913	NAME OF OWNER, At Noon on First Day in January, 1912	NAME OF OWNER, At Noon on First Day in January, 1911
				Lida Scripps
				" "
				" "
				" "
				Henry E Seibert
				Lida Scripps
C. + M. Woulfe	Cornelius Woulfe			C + M. Woulfe Henry E Seibert Lida Scripps
C + M. Woulfe	Cornelius Woulfe			C + M. Woulfe Lida Scripps
				" "
C + M. Woulfe	Cornelius Woulfe			C + M. Woulfe Lida Scripps
C + M. Woulfe	Cornelius Woulfe			C + M Woulfe Lida Scripps
				" "
				" "
				Winifred Murtha F. D. Murtha Winifred Murtha
				Winifred Murtha Ruth E. Sutemeier H. A. + Eliza Clark Chas S Kenneth F. D Murtha Arpad Haraszthy, Est
	Eliza Clark			Lida Scripps John Truran F. D Murtha
		A. Kreat		
		Ina M. Harrington		

The Last Value Given is the Assessed Value for the Present Year

DESCRIPTION OR BOUNDARY FOR ASSESSMENT	Acres	Pueblo Lot	Acres	Value of Real Estate 1911	Value of Improvements 1911	CHECK	Value of Real Estate 1912	Value of Improvements 1912	CHECK	Value of Real Estate 1913	Value of Improvements 1913	CHECK	Value of Real Estate 1914	Value of Improvements 1914	CHECK	Value of Real Estate 1915	Value of Improvements 1915	CHECK
Reiners Sub. (see lots) S 330 ft of		1103																
all	5	1	5	325			325			375			450			400		
all	5	2	5	325			325			375			450			400		
all	5	3	5	250			250			325			390			400		
all	5	4	5	200			200			300			360			400		
N 3 3/4 acres	5	5	3 75/100	150			150			250			300			300		
all (exc N 3 3/4 ac) S. 1 25/100 ac		5	1 25/100	50			50			80			95			100		
E 1/3	5	6	3 33/100	135			130			215			260			300		
N 1 1/4 acres of W 1/3		6	1 25/100	50			50			80			95			110		
S 165 ft of W 110 ft		6	0 42/100	20			20			40			45			35		
W 1/3	5	7	3 33/100	135			135			215			260			335		
E 1/3		7	1 67/100	70			70			100			120			165		
all	5	8	5	200			200			300			360			600		
W 1/3	5	9	1 67/100	70			70			110			135			125		
E 1/3		9	3 33/100	135			130			215			260			250		
E 1/3	5	10	1 67/100	70			70			110			135			125		
W 1/3		10	3 33/100	135			130			215			260			250		
all	5	11	5	205			200			300			360			375		
all	5	12	5	200			200			300			360			450		
	160	1104																
	39 69/100	1	39 69/100	1785			5950			5950			7140			6550		
	65 80/100	2	65 80/100	2955			9870			9870			11840			10860		
	52 52/100	3	52 52/100	2365			7880			7880			9450			8665		
City Property	N/A	4	N/A	0														
	160	1105																
	47 87/100	1	47 87/100	1800			7190	500		7190			8600	500		8600	300	
	10	2	10	350			1500			1250			3000			1200		
M + B Deed (covering Pt 1105-1118+1119) See Pt 1119	0 44/100	3	0 33/100	30			50			50			60			60		
" " (exc So 30' 555 ft in 1105 Pueblo) " " 1105+1118 See Pt 1118		3	0 67/100	10			15			25			30			30		
So 50/100 ac	61 25/100	4	0 50/100	50			0			0			—			—		
all (exc So 50/100 ac) 15 ft Road 555 ft		4	61 25/100	2300			9260			9260			11720			11720		
County poor farm Annex	39 87/100	5	1 12/100	0			0			—			0			—		
All (exc 2 87/100 ac assessed to others + 6.03 annex)		5	3 50/100	1450	115		5600	115		5600	115		6720	50		6720	50	
N 25 ft of S 620 ft of E 104 2/3 ft		5	0 25/100	25	25		75	25		50	25		60	10		60	10	
So 45/100 ac. New Road.		5	0 45/100	45			0			—			—			—		
S 595 ft of W 209 ft of S 620 ft of E 104 2/3 ft		5	0 44/100							25			30	400		30	1102	

The Last Name Given is the One to Whom Property is Assessed

The Last Value Given is the Assessed Value for the Present Year

NAME OF OWNER, At Noon on First Day in January, 1915	NAME OF OWNER, At Noon on First Day in January, 1914	NAME OF OWNER, At Noon on First Day in January, 1913	NAME OF OWNER, At Noon on First Day in January, 1912	NAME OF OWNER, At Noon on First Day in January, 1911	DESCRIPTION OR BOUNDARY FOR ASSESSMENT	Acres	Pueblo Lot
				Lizzie Blythe	West 1/2 = E.W. Morse's Sub (See page 79) Beg at NW cor of NE 1/4 of Pt 1106, thence N 74°45' E 1806 ft to NE cor of Pt 1106, thence S 15°28' E 319 ft along E line of Pt 1106, thence S 74°05' W 958 ft, thence N 15°25' W 441 ft to point of beg, being 11.2 ac in Pt 1106	160	1106
			Stephen Brown	G.G. Gabrielson Const. Co. & Steve Brown	Excepting thereout and therefrom that portion thereof lying within the following described boundaries: Beg at a point on W line of NE 1/4 of Pt 1106 distant 300 ft S of NW cor of the NE 1/4 of Pt 1106, thence S 15°30' W along said W line 660 ft, thence S 74°30' E 660 ft, thence N 15°30' E 660 ft, thence N 74°30' W 660 ft to the point of beg.	Roadway	
			"	"	Excepting thereout and therefrom that portion thereof lying within the following described boundaries: Beg at a point on E line of said Pt 1106 distant S 15°30' E 660 ft from NE cor of said Pt 1106, thence S 15°30' E 660 ft, thence S 74°30' W 660 ft, thence N 15°30' W 660 ft, thence N 74°30' E 660 ft to the point of beg.		
				"	Excepting thereout and therefrom that portion thereof lying within the following described boundaries: Beg at a point on E line of said Pt 1106 distant S 15°30' E 1320 ft from NE cor of said Pt 1106, thence S 15°30' E 660 ft, thence S 74°30' W 660 ft, thence N 15°30' W 660 ft, thence N 74°30' E 660 ft to the point of beg.		
Mabel Eaton				P. S. Eaton	Beg at NW cor of SE 1/4 of Pt 1106, thence W 1320 ft to stake, thence N 74° 30' E 1100 ft to stake, thence N 68° E 1227.2 ft to a pt in E line, thence S 15° 30' E 489 ft to a post in SE cor of NE 1/4 of Pt 1106, thence S 74° 30' W 1320 ft to beg.	see below.	
"				"			
				Bertha H. Hubbard			
Mabel Eaton		R. S. Eaton			SE 1/4 Beg at a pt on W line of NE 1/4 of Pt 1106 - 460 ft N of SE cor thereof, thence N along said W line 440 ft, thence N 73° E 956 ft, thence N 49° 30' E 1060 ft to the E line of Pt 1106, thence S 15° 30' E along said E line 501 ft, thence S 68° W 1227.2 ft, thence S 74° 30' W 100 ft more or less to the point of beg	160	1107
"		"					
		Stephen Brown			Beg at a point on W line of NE 1/4 - 500 ft N of SW cor thereof, thence N 74° 30' E 100 ft, thence N 68° E 1227.2 ft to E line of Pt 1106, thence N along E line 960 ft more or less, thence S 74° 30' W 1320 ft to W line of NE 1/4, thence S along said W line 460 ft more or less to beg		
		"					
	Geo. N. Johnson			R. L. Bowler	W 570 ft of E 990 ft of SW 1/4	160	1107
Mathilde Cliff	Eugenia Pedot	M. Pedot Est		M. Pedot	W 13 ac of W 26 ac of N.W. 1/4 Roadway		
				C. S. Bond	SE 1/4		
Rex B. Clark		F. G. Investment Co		John W. Davison ✓	E 1/2 of N 26 ac of NW 1/4 Roadway		
				Chas. T. Chandler	Und 1/2 of S 14 ac of NW 1/4 (exc S 324 ft of W 990 ft)		
				W. R. Sybert	" " " " " "		
				Chas. T. Chandler	Und 1/2 of E 30 ac of SW 1/4 (exc W 570 ft)		
				W. R. Sybert	" " " " " "		
Mrs. F. E. Morhouse			Mrs. E. M. Morehouse	G.W. Morehouse	W 10 ac of S W 1/4		
Rex B. Clark		F. G. Investment Co		F. A. Garetson	All of NE 1/4 less Road Roadway		
	Geo. N. Johnson			R. L. Bowler	W 990 ft of S 324 ft of N W 1/4		
	F. W. Reed				E 420 ft of S W 1/4		
	"				E 420 ft of S 462 ft of N W 1/4 + N 138 ft of S 462 ft of W 900 ft of N W 1/4		
	"						
		Jennie Baughman			NW 1/4		
		Mary DeRuhe	F. C. Goodman	F. C. Goodman	W 1/2 S W 1/4 (Roadway)	160	1108
Wayne G. Simmons		J. W. Harlan		Peter Skott	E 1/2		
		Hom Bong	L. S. Karns	Jenis & Geo. Demangos	All Lots S 1269 ft of E 1106½ ft (approx)	130.9	1109
					S 1269 ft of E 1106½ ft (approx)		

Acres	Value of Real Estate 1911	Value of Improvements 1911	CHECK	Value of Real Estate 1912	Value of Improvements 1912	CHECK	Value of Real Estate 1913	Value of Improvements 1913	CHECK	Value of Real Estate 1914	Value of Improvements 1914	CHECK	Value of Real Estate 1915	Value of Improvements 1915	CHECK
80	Page 79														
11.11	650			1665			1665			2000			1835	100	
17.603	880			2640			2640			see below					
11.037	550	100		1655	100		1655	100		1985	40		1325	80	
40	2200			6800			6000			7200			7200	200	
11.353							1700			2040			1020		
6.25							310			370			560		
17.27	950			2590			2590			3100			3450		
12.52	650	75		1880	75		1880	75		2255	30		1880	300	
40	2200	325		6000	325		6000	750		7200	860		8000	700	
12.62	650	15		1575	15		1575	750		1890	600		1890		
3.655	190			550			550			660	see below				
3.655	190			550			550			660					
6.365	350			955			955			1145	see below				
6.365	350			955			955			1145					
10.05	550			1500			1500			1800			2000		
39.32	2000			4915			4915			5900			5900		
6.69	335			1000			1000			1200			800	100	
12.7										2300	200		2540	300	
7.3										1320			660		
40															
80	3200			12000			5000			6000			6000		
80	3200			12000			10000			12000	20		12480	80	
36.40	5235			14175			11810			14170			13892	600	
				5460			4550			5460			4915		

The Last Name Given is the One to Whom Property is Assessed

The Last Value Given is the Assessed Value for the Present Year

NAME OF OWNER, At Noon on First Day in January, 1915	NAME OF OWNER, At Noon on First Day in January, 1914	NAME OF OWNER, At Noon on First Day in January, 1913	NAME OF OWNER, At Noon on First Day in January, 1912	NAME OF OWNER, At Noon on First Day in January, 1911
				I. P. Anderson
				" "
			Mary R. Myers	Carlen G. Wright
			"	" "
			Gus Thierer	Mrs. P. G. Johnson
			"	" "
				Gus Schroeppel
				" "
Mary B. Michel				S. Michel
"				" "
"				" "
				Peter S. Kott
				" "
				J. E. Inglis
				John D. Barrere
				M. M. Sloane
	E. E. Lacey		William Binder	G. J. Standford
	"		"	"
	"		"	"

The Last Name Given is the One to Whom Property is Assessed

NAME OF OWNER, At Noon on First Day in January, 1915	NAME OF OWNER, At Noon on First Day in January, 1914	NAME OF OWNER, At Noon on First Day in January, 1913	NAME OF OWNER, At Noon on First Day in January, 1912	NAME OF OWNER, At Noon on First Day in January, 1911
				Fred E. Boggeln
			G. A. Theuner	G. A. & Lettie Theuner
			"	" "
			"	" "
				Thos Kneale
				F. M. Bates
	Elton A. Claflin			E. A. Claflin
	T. H. Slingsby			B. R. Williams
				Jacob P Jepson

The Last Name Given is the One to Whom Property is Assessed — **The Last Value Given is the Assessed Value for the Present Year**

Name of Owner, At Noon on First Day in January, 1915	Name of Owner, At Noon on First Day in January, 1914	Name of Owner, At Noon on First Day in January, 1913	Name of Owner, At Noon on First Day in January, 1912	Name of Owner, At Noon on First Day in January, 1911	Description or Boundary for Assessment	Acres	Pueblo Lot	Acres	Value of Real Estate 1911	Value of Improvements 1911	Check	Value of Real Estate 1912	Value of Improvements 1912	Check	Value of Real Estate 1913	Value of Improvements 1913	Check	Value of Real Estate 1914	Value of Improvements 1914	Check	Value of Real Estate 1915	Value of Improvements 1915	Check
					Florence Hts Add # 2 in SE 1/4	115 ?	1119	13ac/2	0				was taken off bill 1912										
Cornelia G. Chapin		Geo W. Marston	Geo. W. Marston et al	Geo W Marston	Beg at SW cor PL 1119: the N along W line 726 ft: the E 480 ft: the S 726 ft to S line PL 1119 the W 480 ft to beg			8	400	100		800	~~400~~	X	1000	Gone ~~100~~	X	1200	no imp	X	1200		X
	S.D. Allen	H.D. Allen		Serena D. Allen	(E) 1/2 of N W 40 acres			20	1200			3000		X	3500		X	4200		X	3600		X
		Geo. W. Marston	Geo. W. Marston et al	Geo W Marston	Beg at NE cor Blk 5 Arnold & Choates Add: the E 40 ft: the N 348 ft: the W 290 ft: the S 347 ft: the E to pt of beg	below		2^{31}	130			230		X	290		X	350		X	(350) below		
				J G Merrill	Beg at SW cor PL 1105: the N 15 1/2° W 720 to SE cor PL 1104: the S 74 1/2° W on S line PL 1104 - 589 ft: the S 710 ft: the N 74 1/2° E to pt of beg being (known as Marshall tract)			11	660	125		1650	125	X	1925	125	X	2300	50	X	2200	90	X
				" "																			
				Herbert M Hayes / " " / " " / " "	Beg at a pt 350 ft N of a pt on the N line of PL B which is 1311 ft W of NE of sd PL B: the N 536 ft: the E 290 ft: the N 423 ft: the W 603 ft the S 114 ft: the W 260 ft to a pt 480 ft E of W line of PL 1119 accordg to Pascoe map: the S to NW cor land granted by Herbert M Hayes to W A Sloane: the E along N line of sd Sloane's land as shown in Deed Book 373 P 286 to pt beg	(FRANKLIN COURT E 2^{82} ac - (1913))		(8 97) 11^{79} / 7 1/2 sub / 13 5	1200 (250)			2950		X	2465		X	Avalon Heights Ex part below			To Hayes		
		E 2^{82} ac Subd Franklin Court.		" "				2^{82}	see below						E 2^{82} ac Subdivided Franklin Court								
	Eliza Clark / " / " / " / " / "			H.A. & Eliza Clark / " " / " " / " " / " " / " " / " "	Beg at a stone for SW cor PL 1105: the N 15 1/2° W 30 ft: the N 74 1/2° E & par with S line PL 1105 - 987^{3} ft: the S 4°30' E 608 ft: the S 77°5' W 376^{1} ft to a pt at E line of PL 1119 accordg to Pooles map: the S 580^{9} ft: the W 459 ft: the N 274 ft: the W 860^{9} ft: the N 21^{1} ft m or l to a pt N 231^{3} ft S of a pt on S line PL 1104 which pt is S 74 1/2° W 589 ft from SE cor of sd PL 1104: the N 74 1/2° E 431^{6} ft: the N 521^{3} ft to county road: the N 74 1/2° E along sd road to pt of beg being W 33/100 ac of lot 3 PL 1105 & 4^{40} ac in PL 1118 & 20^{27} ac in PL 1119	See PL 1105 " 1118		20^{27}	1300	500		3040	500	X	3615	500	X	4250	200	X	4050	220	X
[illegible]				Henry Grey	N 521^{3} ft of W 431^{6} ft			5	400			750		X	875		X	1050		X	~~See below~~ make new desc		
	Avalon Heights	{		W. A. Sloane	Beg at a pt 1311 ft W of NE cor PL B: the N 350 ft: the W 541 ft: the S 348 ft to N line PL B: the E 541 ft to pt of beg (Exc S 50' of E 100') * (1913) Sold to E.D. Georbi			(4^{23}) (4^{34})	870	1300		2170	1300	X	2300	1300	X	Avalon Heights					
	W. A. Sloane / " / "			" " / " " / " " / " "	Beg on E line PL 1119 - (440) 446 ft N of NE cor PL B: the W (1019) ft: the N 149 ft: the E (239) ft: the N 580 ft: the N 76°5' E 580 ft m or l to E line PL 1119: the S on sd line to pt of beg			10^{90} (11^{68})	584			1170		X	1460		X	1800	(50) H.G.S.	X	1700		X
Harrison G. Sloane					Beg at SE cor Franklin Court: the E along N line Flo. Hts Add No 2 - 230 ft: the N 149 ft: the W 230 ft to E line Franklin Court: the S along sd E line 149 ft to beg			0^{78}													150	500	X
	Avalon Heights	Ednah D. Georgi			Beg at a pt on S line PL 1119 at NE cor lot 24 Blk 5 of Arnold & Choates add: the N 50 ft the W 100 ft: the S 50 ft the E 100 ft to beg *			(0^{11})							300	250	X	Avalon Heights					
		Herbert M. Hayes			Beg. at most Nly cor. of most Wly [illegible] of Avalon Heights, th N. 89° 43' W. 150 ft, th S. 0° 17' W. 390^{83} ft, th S. 89° 43' E. 150 ft, th N. 0° 17' E. 390^{83} ft to pt of beg.			(1^{35})										(50) below					
	Herbert M Hayes / "				Beg at NW cor lot 32 Avalon Hts the N 242^{93} ft the N 89°43' W 150 ft the S 0°17' W 242^{93} ft the E 150 ft to beg			0^{85}										75		X	75		X
	Herbert M Hayes und 1/2 {				Und 1/2 Beg at SW cor lot 31 Avalon Hts the N 89°43' W 150 ft the N 0°17' W 148^{57} ft the E 150 ft to NW cor lot 32 Avalon Hts the S 0°17' E 148^{57} ft to pt of beg be			0^{25}										50		X	50		X
	W. A. Watts und 1/2				Und 1/2 of above (Hayes') desc.			0^{25}										50		X	50		X
Henry Grey }					Beg. at SW. cor. of Marshall Tract; th S. 521^{3} ft th. N. 74 1/2° E. 431^{6} ft: th. N 521^{3} ft: th. S. 74 1/2° W. 431^{6} ft to beg.			5^{165}													1000	20	X
Geo W. Marston					Beg at SW cor lot B Avalon Hts: the N along W line lot B 344^{8} ft: the W along S line lot 31 Avalon Hts produced - 290 ft: the S 0°17' W 344^{8} ft to S line P.L. 1119: the S 89°10' E along sd S line 290 ft m or l to pt of beg			2^{31}													350		X
		H.D. Allen		Serena D. Allen	N 1/2 of N W 10 ac	2 ?	1120	5	300	400		750	850 (2 Houses)	X	800	850	X	960		X	960		X
		"		" "	E 83^{70} ac (EX. 8^{04} ac in S.E. cor & 3^{66} ac to [illegible])		72	(75^{66}) (83^{70})	4185			5675		X	6020		X	See below					
	Sarah E. Turner	O.M. Turner		Sarah E. Turner	S 1/2 of N W (1/4) 10 ac (1913)			5	300	75		750	75	X	800	75	X	960	30	X	960	30	X
		E. Bernard		Ernest J Bernard	E 13^{56} ac of W 23^{56} ac (Exc 60/100 ac R of W)			12^{96}	875	115		1945	115	X	2080	115	X	2500	50	X	2500	100	X
					Mission Hills # 2			4^{46}	0														
Cornelia G. Chapin / " / "			George W. Marston et al		Beg at SE cor PL 1120: the N 0°15' E along E line 646 ft more or less to a post: the S 85° 05' W 266.84 ft to bottom of canyon: the S 26° 41' E 279.85 ft to a pt: the continuing along bottom of canyon S 35° 04' W 364.42 ft more or less to S line of said Lot: The E along S line to pt of beg containing 2^{6} ac more or less	1120		2^{6}				195		X	260		X	315		X	320		X
			Alice Lee		Beg at SE cor PL 1120: The N 0° 15' E along E line 646 ft more or less to a pt: the S 85° 05' W 568.83 to a hub: The S 0° 45' W 562^{76} ft to S line of said Lot: The S 89° 03' E along S line 571.75 to pt of beg. Excepting portion assessed to George W. Marston	1120		5^{44}				410		X	545		X	660		X	660		X
		Union Title & Tr Co						(366) error - is pt of M Hills # 2							310		X	370		X	(370) Cancelled on roll Sept 17-15 by C.C.		(X)
	Allen Terrace	H D Allen }			Beg. at a pt. N. 18° 59' E. 334.62 ft from a pt on N. line of Mission Hills, distant 335.75 ft E of N.W. cor. of said Mission Hills, th. N. 18° 59' E. 280.1 ft, th. N. 27° 39' E. 133.12 ft, th. N. 34° 39' E. 151.59 ft, th. N. 54° 41' E. 112.87 ft, th. 84° 56' E. 85.40 ft, th S. 37° 29' 30" E. 47.39 ft, th. S. 62° 59' E. 110.10 ft, th N. 89° 45' E. 671.1 ft, th S. 79° 30' E. 161 ft, th. S. 56' W. 432.9 ft, th S. 50° 56' W. 533.4 ft to S. line of P.L., th. N. 89° 17' W. along S. line of P.L. to pt of beg.			? 14										Allen Terrace					
		H D Allen			E. 83^{70} ac. Ex { 8^{04} ac. in S.E. cor, 3.66 ac. U.T.&T. Co, 14 ac. Allen Terrace }			? 58										5800	320	X	7830	640	X

The Last Name Given is the One to Whom Property is Assessed

NAME OF OWNER, At Noon on First Day in January, 1915	NAME OF OWNER, At Noon on First Day in January, 1914	NAME OF OWNER, At Noon on First Day in January, 1913	NAME OF OWNER, At Noon on First Day in January, 1912	NAME OF OWNER, At Noon on First Day in January, 1911
				City Property
	Thos. J Johnson			
	"			
	Robert Crockett			
	Mrs. A. E. Gilbert			

The Last Value Given is the Assessed Value for the Present Year

DESCRIPTION OR BOUNDARY FOR ASSESSMENT	Acres	Pueblo Lot	Acres	Value of Real Estate 1911	Value of Improvements 1911	CHECK	Value of Real Estate 1912	Value of Improvements 1912	CHECK	Value of Real Estate 1913	Value of Improvements 1913	CHECK	Value of Real Estate 1914	Value of Improvements 1914	CHECK	Value of Real Estate 1915	Value of Improvements 1915	CHECK
All Middletown Add	265	1121	265		0													
Inspiration Heights	142.97	A	29.35		0													
Mission Hills		1	14.85		0													
" "		2	6		0													
" "		3	6		0													
" "		4	6		0													
" " E 80 acres			80		0													
Unnumbered lot E of PL "A" bet "A" & "B" in PL 1121. (Poole Map)	32.91				0													
North Florence Heights			22.91		0													
S 1/2 cemetery			5 to		0													
N 1/2 City Property			5		0													
Unnumbered lot N of PL "A" & S. of PL 1120, in PL 1121 (Poole Map)	9.44				0													
All North Florence Heights			9.44		0													
Unnumbered lot S.E. of PL "A" in PL 1121. (Poole Map)	?				0													
All Middletown Add			?		0													
All Arnold & Choate's Add (Poole Map)	160	B or 1119			0													
Roadway	160	C	0.96															
Fifth Street Add (Poole map)		or 1118	45															
Louis Add			10															
Northside Add in SE 1/4			5															
First Street Add			5															
Florence Heights Add			35															
Palm Heights in SW cor			5															
Hillcrest in SE 1/4			35															
Hospital Road closed & to be opened in its place & for continuation of Date Street in Hillcrest W 1/2 of NE 1/4 of NW 1/4 Ex. Road.			3.51	3000		X	3000		X	4500		X	4740 (1350)		X	S 4740		X
E 1/2 of NW 1/4 of NW 1/4 Less road			3.87	4000		X	4000		X	6000		X	5570 (1440)		X	S 5570		X
W 1/2 of NW 1/4 of NW 1/4			5	3500		X	3500		X	4500		X	5400 (1980 1920)		X	S 5400		X
W 1/2 of SE 1/4 of NW 1/4			5	5000		X	5000		X	8000		X	9600		X	9600		X

Johnson 1914 { W 1/2 of NE of NW less Hosp. & Rd. 3.51
E 1/2 of NW of NW " " " 3.87

Hosp. - N 130 ft of W 1/2 of NE of NW 0.75 ac.
" - " " E 1/2 of NW 1/4 of NW 0.75 ac.
1914

1.50

P. L. G

7.38
1.50
8.88
.35
10.00 ac

The Last Name Given is the One to Whom Property is Assessed

NAME OF OWNER, At Noon on First Day in January, 1915	NAME OF OWNER, At Noon on First Day in January, 1914	NAME OF OWNER, At Noon on First Day in January, 1913	NAME OF OWNER, At Noon on First Day in January, 1912	NAME OF OWNER, At Noon on First Day in January, 1911

The Last Name Given is the One to Whom Property is Assessed

The Last Value Given is the Assessed Value for the Present Year

NAME OF OWNER, At Noon on First Day in January, 1915	NAME OF OWNER, At Noon on First Day in January, 1914	NAME OF OWNER, At Noon on First Day in January, 1913	NAME OF OWNER, At Noon on First Day in January, 1912	NAME OF OWNER, At Noon on First Day in January, 1911	DESCRIPTION OR BOUNDARY FOR ASSESSMENT	Acres	Pueblo Lot	Acres	Value of Real Estate 1911	Value of Improvements 1911	CHECK	Value of Real Estate 1912	Value of Improvements 1912	CHECK	Value of Real Estate 1913	Value of Improvements 1913	CHECK	Value of Real Estate 1914	Value of Improvements 1914	CHECK	Value of Real Estate 1915	Value of Improvements 1915	CHECK
					Loma Grande	160	1123		0														
					Brookes Add			80	0														
					Nutts Add				0														
					Cleveland Heights			52.50	0														
					Idyllwild			9.30	0														
					In N W cor-lying N of + adj Idyllwild } Palm Heights			3.50	0														
			Adolph Levi	August Matt	S 187.3 ft of W 465 ft			2	200	@300		600		X	800		X	1000		X	S 1000		X
				John A. Berg	N 150 ft of S 1095.85 ft of W 164.6 ft L.D.T.E.			0.57	300			175		X									
				R. J. McEnterfer	N 50 ft of S 1295.85 ft of W 164.6 ft a			0.19	100	50		60	50	X									
		Subdivided El Paso Tract	Mrs. B. A. Neff	B. B. Butts	N 50 ft of S 1245.85 ft of W 164.6 ft 13			0.19	100			60		X									
				Guy T. Keene	N 50 ft of S 1092.30 ft of E 208.24 ft of W 443.95 ft 41			0.25	150			75		X	Subdivided El Paso Tract								
				" "	N 59.72 ft of S 1152.02 ft of E 98.5 ft of W 443.95 ft 34 & S 26 ft of 35			0.13	100	575		50	575	X									
		?	Emma Bietz		S 76 ft of N 709.72 ft of E 158.47 ft			0.27				100		X	not rec'd 11/25/12								
				W. C. Harland	S 14.65 ac of W 27.88 ac (ex pts to others) ?			11.05	300			3410		X									
								(@ 354.00 per ac)															
					University Heights E 1/2	160	1124	80	0														
					Crittendens Add W 1/2			80	0														

Index to Property in Pueblo Lands Addition

The Last Name Given is the One to Whom Property is Assessed

NAME OF OWNER, At Noon on First Day in January, 1915	NAME OF OWNER, At Noon on First Day in January, 1914	NAME OF OWNER, At Noon on First Day in January, 1913	NAME OF OWNER, At Noon on First Day in January, 1912	NAME OF OWNER, At Noon on First Day in January, 1911
		Wm D Darby	L E Rickseecker	
			Minnie G Darby	Mrs a M. Hopkins
		Henriette E. Rickseecker		L E. Rickseecker
				Frank Stephens
			Subdevided	Mrs. a. M. Seaman
				E A Bowen
	Mary F. Gooch	Mary Gooch		
	W. C. Gordon	Southern Title Guaranty Co		

The Last Name Given is the One to Whom Property is Assessed

The Last Value Given is the Assessed Value for the Present Year

NAME OF OWNER, At Noon on First Day in January, 1915	NAME OF OWNER, At Noon on First Day in January, 1914	NAME OF OWNER, At Noon on First Day in January, 1913	NAME OF OWNER, At Noon on First Day in January, 1912	NAME OF OWNER, At Noon on First Day in January, 1911
Dorothey Neymeyer	/	Dorthea Neymeyer		Reinhardt Neymeyer
				City Property.
	Subdivided Burlingame L.G. Jones		Union Title & Trust Co	Rufus Choate
Alphonse Friedrich	Alphonse Friedrich			Mary Williams Alphonse Friederick

DESCRIPTION OR BOUNDARY FOR ASSESSMENT	Acres	Pueblo Lot	Acres	Value of Real Estate 1911	Value of Improvements 1911	CHECK	Value of Real Estate 1912	Value of Improvements 1912	CHECK	Value of Real Estate 1913	Value of Improvements 1913	CHECK	Value of Real Estate 1914	Value of Improvements 1914	CHECK	Value of Real Estate 1915	Value of Improvements 1915	CHECK
A.O. Wallace's Add W/2	160	1128	80	0														
S Gurwell's Heights		17	15	0														
	E1/2	18	5	700	100		800	show 400	X	3500			X 1000 6000			X 6000		X
Frary Heights		19	60	0														
	160	1129		0														
City Property.	160	1130		0														
	160	1131		0														
		1132		0														
Horton's Add		1133		0														
		1134		0														
	160	1135		0														
City Property.	160	1136		0														
	160	1137		0														
Seaman & Choate's Add SW1/4	160	1138	40	0														
Watkins & Biddles Add, part SE1/4			40	0														
Park Add NW1/4			40	0														
Roadway			0 68	0														
NE 1/4			40	40000	@ 1250		50000		X	Subdivided Burlingame								
All E of Adj Lot 24 Sec 3 Watkins & Biddles Add													125		X	125		X
				Eastern Add W80 ac		?	1139	80	0									
S 27 46/100 of W 43 ac of E 66 ac Guillermo Watland Terrace								27 46/100	0									
N 15 54/100 ac of E 66 ac								15 54/100	1600 @ 240		3885		X 2nd 6215		X 7460		X 7460	X
S 19 50/100 ac of E 65 50/100 ac								19 50/100	1000 @ 195		1950		X 2nd 2925		X 3900		X 3900	X

The Last Name Given is the One to Whom Property is Assessed

The Last Value Given is the Assessed Value for the Present Year

NAME OF OWNER, At Noon on First Day in January, 1915	NAME OF OWNER, At Noon on First Day in January, 1914	NAME OF OWNER, At Noon on First Day in January, 1913	NAME OF OWNER, At Noon on First Day in January, 1912	NAME OF OWNER, At Noon on First Day in January, 1911	DESCRIPTION OR BOUNDARY FOR ASSESSMENT	Acres	Pueblo Lot	Acres	Value of Real Estate 1911	Value of Improvements 1911	CHECK	Value of Real Estate 1912	Value of Improvements 1912	CHECK	Value of Real Estate 1913	Value of Improvements 1913	CHECK	Value of Real Estate 1914	Value of Improvements 1914	CHECK	Value of Real Estate 1915	Value of Improvements 1915	CHECK
					San Diego Property Union W1/2		1140	80	0														
					Morse Whaley & Dalton's Sub SE1/4 & Choate's Add			40	0														
Alphonse Friedrich	Alphonse Friedrich			Alphonse Friederick	NE 1/4			40	2000	@100		4000		X	@150 6000		X	8000		X	8000		X
	Union Title & Trust Co	Kachlen Bros.		S D Realty & Tr Co	A strip of land lying W of Blks 1 to 7 S D Property Union			18	300	@225		415		X	540		X	630		X	630		X
					South Park Add S1/2	160	1141	80	0														
					Seaman & Choate's Add NW1/4			40	0														
					Christensen's Sub W1/2 of NE 1/4			20	0														
					Cullen's Arlington Heights E1/2 of NE1/4			20	0														
				City Property.	City Property.	160	1142		0														
						160	1143		0														
				City Property.	City Property.	160	1144	120	0														
					Bay View Homestead			40	0														
					Horton's Add		1145		0														
							1146		0														
							1147		0														

The Last Name Given is the One to Whom Property is Assessed

The Last Value Given is the Assessed Value for the Present Year

NAME OF OWNER, At Noon on First Day in January, 1915	NAME OF OWNER, At Noon on First Day in January, 1914	NAME OF OWNER, At Noon on First Day in January, 1913	NAME OF OWNER, At Noon on First Day in January, 1912	NAME OF OWNER, At Noon on First Day in January, 1911	DESCRIPTION OR BOUNDARY FOR ASSESSMENT	Acres	Pueblo Lot	Acres	Value of Real Estate 1911	Value of Improvements 1911	CHECK	Value of Real Estate 1912	Value of Improvements 1912	CHECK	Value of Real Estate 1913	Value of Improvements 1913	CHECK	Value of Real Estate 1914	Value of Improvements 1914	CHECK	Value of Real Estate 1915	Value of Improvements 1915	CHECK
					Gardner's Add. NW 1/4	160	1148	40	0														
					Culverwell's Add SW 1/4			40	0														
					Culverwell & Taggart's Add E 1/2 (exo 5 ac)			75	0														
								2.80	0														
				Stephen Brown	W 1/2 of W 1/2 of NW 1/4 of NE 1/4 (exc pts assessed to Journeay, Winchell & Street) (Star Bldg Sup's)			2	2000	325		2500	360	X	4000	860	X	5900	670	X	5900	670	X
				" "																			
	Mabel E. Sumerlin		Geo. Journeay, Est	Geo. Journeay	E 75 ft of S 100 ft of W 1/2 of W 1/2 of NW 1/4 of NE 1/4 N of B st			0.16	250	100		300	25	X	400	25	X	1000	10	X	1000	no val	X
				Star Builders Supply Co	S 19 ft of E 103 ft of W 1/2 of W 1/2 of NW 1/4 of NE 1/4 (So. of B st)			0.04	75	200		100	150	X	200	150	X	500	120	X	500	120	X
					NE 1/4 & E 1/2 & NW 1/4 of NW 1/4 = H M Higgins Add	160	1149	70	0														
					SW 1/4 Breed & Chase's Sub			40	0														
					W 1/2 of SE 1/4 Parrish & Loomis' Sub			20	0														
					SW 1/4 of NW 1/4 Golden Hill Add			10	0														
					N 1/2 of SE 1/2 of SE 1/4 Pacific View Homestead			5	0														
	Subd's Grandview Add.		Southern Title Guar Co	Wm. Hildenbrand, Est.	S 1/2 of S 1/2 of E 1/2 of SE 1/4 Und 1/2			2.50	3000			3000		X	Subdivided Grandview Add.								
				F. Greiffenberger	" " " " "			2.50	3000			3000		X									
	Kaarle Add.	Dorothy Karrle		St Joseph Hosp & Sanitarium	S 2 ac of N 3 ac of E 1/2 of E 1/2 of SE 1/4 and W 3 ac of N 6 ac of E 1/2 of SE 1/4 Less Road			4.67	9000			9000		X	8875		X	Karrle Add. Sub					
				" "																			
		Subdivided Treat Add.		H W. Treat	S 4 ac of NE 1/4 of SE 1/4			4	6500			6500		X	Subdivided Treat Add.								
	Henry G. Fenton			Geo. J. Chambers	(132 x 330 ft) E 1/2 of N 2 ac of E 1/2 of SE 1/4 (Less Road 1915)			0.82	1200			1200		X	1200		X	1800		X	1800		X
					All E W Morse's Add		1150		0														

Index to Property in Pueblo Lands Addition

The Last Name Given is the One to Whom Property is Assessed

NAME OF OWNER, At Noon on First Day in January, 1915	NAME OF OWNER, At Noon on First Day in January, 1914	NAME OF OWNER, At Noon on First Day in January, 1913	NAME OF OWNER, At Noon on First Day in January, 1912	NAME OF OWNER, At Noon on First Day in January, 1911
			O. B. Hall	H. J. Hall
			"	"
A.B. Sprott Und 1/2 Lord Grubb Und 1/2			A.B. Sprott & D. Lord Grubb	A.B. Sprott
			"	" "
				M. Hall
				" "
				" "
				Geo. J. Furlong
				" "
M. Hall				
"				
"				

The Last Value Given is the Assessed Value for the Present Year

DESCRIPTION OR BOUNDARY FOR ASSESSMENT	Acres	Pueblo Lot	Acres	Value of Real Estate 1911	Value of Improvements 1911	CHECK	Value of Real Estate 1912	Value of Improvements 1912	CHECK	Value of Real Estate 1913	Value of Improvements 1913	CHECK	Value of Real Estate 1914	Value of Improvements 1914	CHECK	Value of Real Estate 1915	Value of Improvements 1915	CHECK
NW1/4 of W1/2 of SW1/4 Choate's Add	160²	1151	60 99	0														
Cable Line Add			1150	0														
Haffenden & Higbie Add to Sunnydale			1609	0														
Sunnydale			16	0														
Roadway			125 2.	0														
Broderick & West Add			651	0														
Orange Park			981	0														
The Dells Park			1304	0														
Beg at a pt 1980 ft W of & 63²³ ft N of SE cor of 1151: the N 2°58¹² ft: the E 1235.28 ft: the S 34°39' W 453.5 ft: the W 1177 ft to pt of beg			12 9	3870	200		3870	200	X 4500	5800	200	X 4700	6060	80	X	6060		X
Und 1/2 Beg at a pt 396 ft W of NE cor of 1151: the W 470.25 ft: the S 515 ft: the E 457.75 ft: the NE to beg			550	770			770		X 4475	960		X 200	1100		X Und 1/2 550 Und 1/2 550	550		X
Beg at a pt 89 ft S of NE cor of SE1/4 of 1151: the N 89 ft: the W 453 ft: the S 428 ft the NEly along N line of "E" Street 570 ft to pt of beg			3²	480			480		X 4475	560		X 180	575		X	575	below	
Beg at NW cor of NE1/4 of 1151: the E 453.75 ft: the S 528 ft: the W 453.75 ft: the N 528 ft to pt of beg			550	480	Drainage 1911 should be 880		1917 880		X 4225	1235		X 4475	24475		X	24475		X
Beg at a pt on E line of 1151 1782 ft S of NE cor thereof: the S 89°59' W 461.33 ft: the S 0°02' W 428.25 ft to line of E St: the NEly along N'ly line of "E" St to pt on E line of said 1151: the N along E line thereof 89 ft to pt of beg		1151	3²													575		X

The Last Name Given is the One to Whom Property is Assessed

NAME OF OWNER, At Noon on First Day in January, 1915	NAME OF OWNER, At Noon on First Day in January, 1914	NAME OF OWNER, At Noon on First Day in January, 1913	NAME OF OWNER, At Noon on First Day in January, 1912	NAME OF OWNER, At Noon on First Day in January, 1911
				G Varni
				"
				H.W. Wilcox
				"
				Abert Roberts
				" "
			Subd. Spring Garden Tract	J.H. Parker
				" "
	C. Holle			Owen O'Brian
				W. B. Hinson
Thomas Morgan		Thomas Morgan		J.O. Dickenson
"		John C. Dickson		" "
				D.C. Weston
				" "

The Last Name Given is the One to Whom Property is Assessed

The Last Value Given is the Assessed Value for the Present Year

NAME OF OWNER, At Noon on First Day in January, 1915	NAME OF OWNER, At Noon on First Day in January, 1914	NAME OF OWNER, At Noon on First Day in January, 1913	NAME OF OWNER, At Noon on First Day in January, 1912	NAME OF OWNER, At Noon on First Day in January, 1911	DESCRIPTION OR BOUNDARY FOR ASSESSMENT	Acres	Pueblo Lot	Acres	Value of Real Estate 1911	Value of Improvements 1911	CHECK	Value of Real Estate 1912	Value of Improvements 1912	CHECK	Value of Real Estate 1913	Value of Improvements 1913	CHECK	Value of Real Estate 1914	Value of Improvements 1914	CHECK	Value of Real Estate 1915	Value of Improvements 1915	CHECK
					L W Kimballs Add NW1/4	160	1154	40	0														
					Lincoln Park SW1/4			40	0														
					Hensley's Adds SE1/4			40	0														
					C L Carrs Sub N1/2 of NE1/4			20.	0														
					H H Daughertys Sub				0														
					Olmstead & Lows Sub			15	0														
					Mt Gilead Sub				0														
					U S Grant's Hill Sub			5	0														
					All Sherman's Add	160	1155		0														
					All Horton's Add	170.82	1156		0														
					Unnumbered lot W of PL 1156 Horton's Add				0														
					" " S " " " "				0														
					All Mannasse & Schiller's Add	160	1157		0														
					All S D Land & Town Co's Add	160	1158		0														
					Choate's Add E1/2		1159	80	0														
					Reed & Daley's Add NW1/4			40	0														
					Roadway			0.27	0														
	La Binda Park	UNION TITLE & TRUST CO.		United Real Est & Tr Co	SW1/4 Less R of W			39.73	95350			95350		X	95350		X	La Binda Park					
					Central Homestead	160	1160	?	0														
					Wetmore & Sanborn's Add			?	0														
				Agnes G. Ells	Beg at a pt 355 ft E of & 329.5 ft of SW cor of E1/2 Pl 1160: the E 632.4 ft: the N 165 ft: the W 632.4 ft: the S 165 ft to beg			2.39	685	200		1000	200	X	1000	200	X	1250	80	X	1250	80	X
			Subd. Gaston & Dehm Tract	J. F. Dehm	Beg at a pt 355 ft E of SW cor of E1/2 Pl 1160: the E along S line 632.4 ft: the N 329.5 ft: the W 632.4 ft: the S 329.5 ft to pt of beg			4.69	1875	Subdivided		Gaston & Dehm Tract											

Index to Property in Pueblo Lands Addition

The Last Name Given is the One to Whom Property is Assessed

NAME OF OWNER, At Noon on First Day in January, 1915	NAME OF OWNER, At Noon on First Day in January, 1914	NAME OF OWNER, At Noon on First Day in January, 1913	NAME OF OWNER, At Noon on First Day in January, 1912	NAME OF OWNER, At Noon on First Day in January, 1911
			J.A. Griebnow	J.W. McKean
			"	"
				Thos. Ball
		Subdivided Logan Park		Elizabeth M. Stead
				A.J. & Santa Fe Ryles

City of San Diego, California. Pueblo Lands

The Last Value Given is the Assessed Value for the Present Year

DESCRIPTION OR BOUNDARY FOR ASSESSMENT	Acres	Pueblo Lot	Acres	Value of Real Estate 1911	Value of Improvements 1911	CHECK	Value of Real Estate 1912	Value of Improvements 1912	CHECK	Value of Real Estate 1913	Value of Improvements 1913	CHECK	Value of Real Estate 1914	Value of Improvements 1914	CHECK	Value of Real Estate 1915	Value of Improvements 1915	CHECK
Choates Add	160	1161	93	0														
Seaman & Choates Add			31/30	0														
Boone Bros Add			10	0														
Bergin's Add			10	0														
Hon Keija Add			5	0														
Beg at a pt 277 ft W of NE cor of NW¼ of Pueblo 1161 thn S 300 ft; thn W 100 ft; thn S 80 ft; thn W 150 ft; thn N 4° W 301.3 ft; thn E 185 ft to pt of beg; in Brown's Addn			173	340	40		340	40	X	690	40	X	860	15	X	860	Bldg 14/ar 88 C no val	X
Beg at a pt N 330 ft & W 30 ft from NE cor of SW¼ of Pueblo 1161; thn W 330 ft; thn S 330 ft; thn E 330 ft; thn N 330 ft to pt of beg			2	450			450		X	1000		X	1500		X	1800		X
Beg at a pt 330 ft E of NW cor of Pueblo 1161; thn E 535 ft; thn SE 70 ft; thn S 372 ft; thn W 540 ft; thn N to pt of beg			4	800	150		800	150	X	1000		X	Subdivided Logan Park					
N.P. Whitney's Add E½	160	1162	80		0													
Reed & Hubbell's Add W½			80		0													
S.D. Land & Town Co's Add W½	160	1163	80		0													
Reed & Hubbell's Add E½			80		0													
Roadway	45	1164	3.19 9.26		0													
S.D. Land & Town Co's Add			9.25		0	Onyx Co 300												
Depot Grounds Less R. of W.			305½ 269	26090	1000	SW Sch Co 1000	26090	2000 1000	X	31300	1000	X	12523.0			W. Roads Co 300 Pac Jun Pk Co 1500 Prem. Pk Co 1000 M.R. Davis Co 300 Pac Tum Park Co 1500 McC Lumber Co 8460	146690	X
																Vecchio Bros Mfg 300 Pac Jun Pk Co 1500 Prem. Pk Co 1000 M.R. Davis Co 300 Logan Park Enterprise 2000 McC Lumber Co 8460		X
None such Pascoe Map	—	1165	—															

The Last Name Given is the One to Whom Property is Assessed

The Last Value Given is the Assessed Value for the Present Year

NAME OF OWNER, At Noon on First Day in January, 1915	NAME OF OWNER, At Noon on First Day in January, 1914	NAME OF OWNER, At Noon on First Day in January, 1913	NAME OF OWNER, At Noon on First Day in January, 1912	NAME OF OWNER, At Noon on First Day in January, 1911	DESCRIPTION OR BOUNDARY FOR ASSESSMENT	Acres	Pueblo Lot	Acres	Value of Real Estate 1911	Value of Improvements 1911	CHECK	Value of Real Estate 1912	Value of Improvements 1912	CHECK	Value of Real Estate 1913	Value of Improvements 1913	CHECK	Value of Real Estate 1914	Value of Improvements 1914	CHECK	Value of Real Estate 1915	Value of Improvements 1915	CHECK
					Referee's Map.		1166																	
		Henry G. Fenton		Lois Whitney SD&Arizona Ryles	all (exc SD&A Ry Co's & Less R. of W.	1908: 1.25 ac	1	0.96	155			155			190			240			240		
					a 100 ft strip thru & across (Being R of W.)		1	0.50	65			65			75			90			90		
		Henry G. Fenton		Lois Whitney SD&Arizona Ryles	all (exc SD&A Ry Co's)		2	0.81	120			120			150			180			180		
					a 100 ft strip thru & across (Being R of W.)		2	0.06	10			10			25			45			50		
				Sylvester Kipp SD&Arizona Ryles	all (exc SD&A Ry Co's & Less R. of W.		3	0.47 0.05	50			50			100			120			120		
					a 100 ft strip thru & across (Being R of W.)		3	0.32	50			50			50			60			60		
				SD&Arizona Ry Co's	all lying N & E of So Cal Ry Co's R of W		4	0.36	45			45			60			70			70		
			Frances Gansy	M. Hall	" " SW of A.T.&S.F. R of W		4	0.09	15			15			30			35			40		
				Sarah A. Goss	N 3.58 ac		5	3.08	245			245			460			550			550		
				SD&Arizona Ry Co's	A strip 100 ft wide, southern ely line of ad strip being northerly ely line of R of W now occupied by So Cal Ry Co's; also com on N ely line of Lot 5 where it is inter sected by above desc tract: thn N along ad E line of ad Lot 5 to N cor: thn N 60°13' W 376 ft more or less to its intersec. with ad NE ly ely line of ad strip of land: thn SE ly along ad NE ly ely line to pt of com ncy portion of		5	1.32	105			110			200			240			240		
				" "	A strip 100 ft wide, southern ely line of ad strip being N'ly ely line of R of W now occupied by So Cal Ry Co's R of W: also com on N line Lot 6, 2.75 ft E of E ely line of above desc tract: thn W along ad N line to the E ely line of strip: thn SE ly along ad E ly line to S line Lot 6: thn E along ad S line 108 ft: thn N W ly to pt of beg being a portion of Lot 6		6	1.45	145			145			215			290			290		
				" "	E. ½ ac.		6	0.36 0.11	75			75			110			135			140		
				Winona H. Buck																				
				SD&Arizona Ry Co's	A strip 100 ft wide, southern ely line of ad strip being N'ly ely line of R of W now occupied by So Cal Ry Co's R of W: also com on W line Lot 7, 6 ft N of intersec of W ely line of tract of land conveyed by Ezra R Thornton & Jas Hamilton by deed rec in Bk 31 Pg 169: thn S along W line of Lot 7, 6 ft to ad N E ly line: thn S E ly along N E ly line of ad tract to E line of Lot 7: thn N along E line of Lot 7, 110 ft: thn N W ly to pt of beg being portion of Lot 7		7	0.04 0.52	55			55			75			90			90		
				" "																				
				" "																				
				" "																				
				E.W. Peterson																				
				SD&Arizona Ry Co's	all (exc SD&A Ry Co's)		7	1.68	170			170			250			300			300		
				" "																				
				" "																				
				" "																				
		Jerry Sullivan		Chas A. Malette	A strip 100 ft wide, southern ely line of ad strip being N'ly ely line of R of W now occupied by So Cal Ry Co's R of W: also com on a pt on W line of 32nd St 32 ft N of S ely line of N ½ of Blk 1163, said ely line were Lot W & thn N along said W line 32 ft to pt 295 ft: thn N W ly 268 ft to a pt on N line Lot 8, 268 ft W of W line of said 32nd St: thn W along said N line Lot 8, 288 ft to N E cor of Lot 12 Blk 1163: thn S along E line of said Lot 12, 295 ft to S E cor of Lot 12: thn E 288 ft to pt of beg being parts of Lots 8 & 12		8	3.12	530			630			650			780			780		
				" "	all (exc SD&A Ry Co's &		8	1.28	215			215			275			330			330		
				SD&Arizona Ry Co's	Beg at SE cor Lot 9: thn N along E line of Lot 9, 37 ft: thn N 60°13' W 1193 ft: thn N 25 ft: thn N 60°13' W 169 ft to W line Lot 9: thn S along said W line, 181.2 ft to SW cor Lot 9: thn E along S line 256 ft to pt of beg being same as deeded in state 1911 (See flat book)		9	0.64	85			85			125			155			155		
			Louis J. Hilde Estate Co	V.E. Munger, Est	N 3.76 ac			3.76	500			500			600			720			720		

— PL 1166 Cont'd —

Index to Property in Pueblo Lands Addition

City of San Diego, California. Pueblo Lands

The Last Name Given is the One to Whom Property is Assessed

The Last Value Given is the Assessed Value for the Present Year

NAME OF OWNER, At Noon on First Day in January, 1915	NAME OF OWNER, At Noon on First Day in January, 1914	NAME OF OWNER, At Noon on First Day in January, 1913	NAME OF OWNER, At Noon on First Day in January, 1912	NAME OF OWNER, At Noon on First Day in January, 1911
				Rufus Choate
Rufus Choate all				Rufus Choate S D & Arizona Ryles " "
		Jerry Sullivan		S D & Arizona Ryles Chas. A. Malette S D Con Brew'g Co " "
				S D Con Brew'g Co

DESCRIPTION OR BOUNDARY FOR ASSESSMENT	Acres	Pueblo Lot	Acres	Value of Real Estate 1911	Value of Improvements 1911	CHECK	Value of Real Estate 1912	Value of Improvements 1912	CHECK	Value of Real Estate 1913	Value of Improvements 1913	CHECK	Value of Real Estate 1914	Value of Improvements 1914	CHECK	Value of Real Estate 1915	Value of Improvements 1915	CHECK
Referee's Map. <Contd>		1166																
all		10	4.40	590			590		X	660		X	805		X	880		X
all (exc S D & Ariz Ryles)	all 1915	11	4.33 .15	590			590		X	660		X	800		X	800		X
Beg at SW cor lot 11, the E 62 ft; the N 160°13' W 71 ft; thn S 37 ft & pt of beg; being part of		11	0.02	5			10		X	25		✓		0 part taken by R/W 646	X	0		
Same desc as lot 8, covering part of Lot 8 T 12		12	0.22 1.37	260			260		X	350		X	720 (+250 +370)		X	970 (+250) 720 (-250)		X
All exc S D & A Ryles-S D Brew'g Co &			2.42	540			540		X	700		X	840		X	840		X
Beg at a pt where S line of S E Ryles N of W crosses the S line of Lot 12; thn W and S line 200 ft; thn E at right angles to last S line of Cal W; thn SE to pt of beg			0.38	75			75		X	125		X	150		X	150		X
All	Less R. of W.	13	0.26 8.80	2000	20000		2000	20000 (no mov'g.)	X	3000	20750 (no mov'g.)	X	3600	16600	X	3600 (present no mov'g.)	16600	X

Bal of this page &
all of page 40
Reserved for S D & A
R of Way to which they
become a Railway.

1166 cont

Index to Property in Pueblo Lands Addition

The Last Name Given is the One to Whom Property is Assessed

NAME OF OWNER, At Noon on First Day in January, 1915	NAME OF OWNER, At Noon on First Day in January, 1914	NAME OF OWNER, At Noon on First Day in January, 1913	NAME OF OWNER, At Noon on First Day in January, 1912	NAME OF OWNER, At Noon on First Day in January, 1911

The Last Value Given is the Assessed Value for the Present Year

DESCRIPTION OR BOUNDARY FOR ASSESSMENT	Acres	Pueblo Lot	Acres	Value of Real Estate 1911	Value of Improvements 1911	CHECK	Value of Real Estate 1912	Value of Improvements 1912	CHECK	Value of Real Estate 1913	Value of Improvements 1913	CHECK	Value of Real Estate 1914	Value of Improvements 1914	CHECK	Value of Real Estate 1915	Value of Improvements 1915	CHECK
This page reserved for future use.																		

The Last Name Given is the One to Whom Property is Assessed

The Last Value Given is the Assessed Value for the Present Year

NAME OF OWNER, At Noon on First Day in January, 1915	NAME OF OWNER, At Noon on First Day in January, 1914	NAME OF OWNER, At Noon on First Day in January, 1913	NAME OF OWNER, At Noon on First Day in January, 1912	NAME OF OWNER, At Noon on First Day in January, 1911
		Jerry Sullivan		Chas A. Malette
				" "
				" "
				" "
				S D Arizona Ryles
				" "
				" "
				" "
				S D Arizona Ryles
				Rufus Choate
				Miranda F Aveline
West Arlington	Pacific Building Co			Lola B Lawrey
				S D Realty Co.
		Arthur M. Sawtelle		So Western Inv Co
S. D. Land Corp.				S D Land Co
				S D Con Gas & Elec Co
			Sam Ferry Smith Co-Und 1/4	
			" "	
			D C Collier & Co. Und 1/4	
			Miranda F Aveline "	
Sefton Invest. Co.				
Sam Ferry Smith Co				

DESCRIPTION OR BOUNDARY FOR ASSESSMENT	Acres	Pueblo Lot	Acres	Value of Real Estate 1911	Value of Improv. ments 1911	CHECK	Value of Real Estate 1912	Value of Improvements 1912	CHECK	Value of Real Estate 1913	Value of Improvements 1913	CHECK	Value of Real Estate 1914	Value of Improvements 1914	CHECK	Value of Real Estate 1915	Value of Improvements 1915	CHECK
Right of Way Roadway	160	1167	3 92/100															
			4 57/100	0														
N 1/2 of NE 1/4 Bergens Add			20	0														
SE 1/4 Less R. of W. Silver Gate Park			39 87/100	0														
Beg at a pt 290 N of pt where E line 32nd st inter Southly line of W 1/2 of Pt 1167: th N along sd E line of 32nd st 330 ft: th SEly parallel with center line of So Cal Ry Land Right as now located, 618 ft to E & W line of W 1/2 of W 1/2 of sd Pt 1167: th NW'ly 450 ft to pt of beg. being portion of W 1/2 of W 1/2 of Pt 1167.			2 29/100	220			220		X Co 25	275		X	660		X	660		X
Beg at a pt 647 ft S of a pt where W Sly line Pt 1167 intersects with center line of main track of So Cal Ry Co: th N along sd W line 1320 ft: th SE along a line of land deeded to C C Collier, 1650 ft to E line of W 1/2 of W 1/2 of Pt 1167: th S along sd E line 1771.3 ft: th NW'ly parallel with So Cal Ry Co, 1532 ft to pt of beg. being 7 90/100 ac in W 1/2 of W 1/2 of Pt 1167 This tie does not intersect Ry			9 05/100	1155			1155		X Co 150	1360		X Ave 600 - 1.93 ac 2320 - 7.5 ac	2920		X Ave 600 - 1.93 ac 2320 - 7.5 ac (non 5.57)	2920		X
all of E 1/2 of SW 1/4 lying N & E of So Cal Ry R/W			13 99/100	2770			2770		X Co 150	5600		X Ave 1590 - 12 ac	11580		X Ave 1590 - 12 ac (non 7990 - 12 ac)	11580		X
all of W 1/2 of W 1/2 lying N of Malette pce			14 05/100	1410			1410		X Co 125	1760		X	4225		X	4225		X
N 1/2 of NE 1/4 of NW 1/4 (Less Roadway 3 1/2 ac) below			4 14/100	370			370 below		—									
S 1/2 of NE 1/4 (Less Roadway)			18 05/100	4500			4500		X Co 3.30	5415		X	7220		X Sub'd West Arlington			
S 1/2 of NE 1/4 of NW 1/4 3 1/2 ac below			5	450			450 below		—									
SE 1/4 of NW 1/4			10	1250			1250		X Co 1.00	1600		X	2500		X	2500		X
all of E 1/2 of SW 1/4 South of Cal So. Ry R/W			4	1000			1000		X Co 3.00	1200		X	4800		X	4800		X
all of SW 1/4 of SW 1/4 " " " " "			11 10/100	1110			1110		X Co 1.25	1385		X	13320 Vol 06		X	13320		X
Und 1/4 of N 1/2 of NE 1/4 of NW 1/4 (Less Roadway)			1 03/100				93		X 1.25	120		X	210		X	450 See below		
" " S 1/2 of NE 1/4 of NW 1/4			1 25/100				112		X	160		X	250		X	250		
" 3/4 " " " " "			3 75/100				340		X	475		X	750		X	750		
" 3/4 of N 1/2 of NE 1/4 of NW 1/4 less R of W.			3 05/100				275		X	400		X	620		X	1350 2250		
Und 1/2 (Less Road) of NE 1/4 of NW 1/4			4 57/100													1400		X
Und 1/2 (Less Road) of NE 1/4 of NW 1/4			4 57/100													1400		X
Roadway Partition Maps J E Abel Sub.	47 69/100	1168	4 52/100															
			2 85/100															
			20															

Index to Property in Pueblo Lands Addition

The Last Name Given is the One to Whom Property is Assessed

NAME OF OWNER, At Noon on First Day in January, 1915	NAME OF OWNER, At Noon on First Day in January, 1914	NAME OF OWNER, At Noon on First Day in January, 1913	NAME OF OWNER, At Noon on First Day in January, 1912	NAME OF OWNER, At Noon on First Day in January, 1911
				E.J. Allen
				Lizzie Blythe
		F.G. Investment Co		John W. Davison
				E.J. Allen
				Minnie G. Stockton
				Mary Bolman. Thos Mc Cabe
		J.W. Glen		Frank H. Harrington
				Lizzie Blythe E.J. Allen
				E.J. Allen
				E.J. Allen

City of San Diego, California. Pueblo Lands

The Last Value Given is the Assessed Value for the Present Year

DESCRIPTION OR BOUNDARY FOR ASSESSMENT	Acres	Pueblo Lot	Acres	Value of Real Estate 1911	Value of Improvements 1911	CHECK	Value of Real Estate 1912	Value of Improvements 1912	CHECK	Value of Real Estate 1913	Value of Improvements 1913	CHECK	Value of Real Estate 1914	Value of Improvements 1914	CHECK	Value of Real Estate 1915	Value of Improvements 1915	CHECK
None Such		1169		0														
		1170		0														
		1171		0														
		1172		0														
	10.09	1173	→ Carried fwd 1914 see Page 86															
Roadway	59.90	1	3.15	0														
		1	56.75	1135			1700			2835	30		2835					
Roadway	0.73	2	0.19	0														
		2	0.54	30			30			30	75		40		V			
Roadway	3	3	0.26	0														
		3	2.74	135	25		205	25		210	50		215	300				
Roadway	18.97	4	0.44	0														
		4	18.13	940			1360			1360	75		1360					
all	22.30	Unnumbered Lot	22.30	670			1005			1115	75		1115		V			
	141	1174	→ Carried Fwd to Page 86 (1914)															
S½ of N.W. 10 acres	10	1	5	150			225			250			250					
N½ of N.W. 10 acres		1	5	150			225			250			250					
	8.174	2		410	100		610	100		610	100		610	240				
Roadway	16.94	3	2.04	0														
All east of Escondido Blvd.		3	4.86	100	25		365	25		365	25		365	10	V			
" west " " "		3	10.04 / 16.94	600			755			750			750					
Roadway	10.01	4	0.39	0														
		4	9.21 / 10.10	485	300		770	300		770	300		770	120				
Roadway	93.20 / 138.324	5	2.65	0														
		5	90.55	4530			4530			4530			4530					

The Last Name Given is the One to Whom Property is Assessed

The Last Value Given is the Assessed Value for the Present Year

NAME OF OWNER, At Noon on First Day in January, 1915	NAME OF OWNER, At Noon on First Day in January, 1914	NAME OF OWNER, At Noon on First Day in January, 1913	NAME OF OWNER, At Noon on First Day in January, 1912	NAME OF OWNER, At Noon on First Day in January, 1911	DESCRIPTION OR BOUNDARY FOR ASSESSMENT	Acres	Pueblo Lot	Acres	Value of Real Estate 1911	Value of Improvements 1911	CHECK	Value of Real Estate 1912	Value of Improvements 1912	CHECK	Value of Real Estate 1913	Value of Improvements 1913	CHECK	Value of Real Estate 1914	Value of Improvements 1914	CHECK	Value of Real Estate 1915	Value of Improvements 1915	CHECK
				City Property.	City Property.	151.06	1175	71.06	0									@ 60					
				John Kupp		10	1		225			350		X	400		X	600		X	@ 45 450		X
				Jennie McCabe		10	2		300			450		X	500		X	600		X	@ 60 600		X
Clinton L. Over				Clint L. Over		10	3		300			450		X	500		X	600		X	600		X
				C.A. Nagle		10	4		300			450		X	500		X	600		X	600		X
				E.H. Woodwarth		10	5		300			450		X	500		X	600		X	600		X
				Nellie C Hodge		10	6		300			450		X	500		X	600		X	600		X
				Nellie C Hodge		10	7		300			450		X	500		X	600		X	@ 60 600		X
				Teddy Kiernan		10	8		300			450		X	500		X	600		X	@ 45 450		X
				Ruth E Sutemeier	Unnumbered lot south of in	40	1175	40	1200	90		1800	90	X	2000	90	X	2400	40	X	@ 90 3600	160	X
	J.E. Shattuck	John P. Klein	Chas. Z. S. Townsend	John P. Klein		199.05	1176	199.05	5970			8960		X	9950		X	@ 60 11940		X	@ 54 10750		X
					Silver Terrace	164.2	1177	37.07	0														
				Mrs. A.F. Judd	6.2 ac in W part per deed in DB 320 page 129.			6.2	220			280		X	300		X	30 185		X	@ 40 250		X
				St Joseph Hosp & Sanitarium	All lying N of Silver Terrace			103.75	3630			4670		X	5185		X	3110		X	@ 60 6225		X

Index to Property in Pueblo Lands Addition

City of San Diego, California. Pueblo Lands

44

The Last Name Given is the One to Whom Property is Assessed

NAME OF OWNER, At Noon on First Day in January, 1915	NAME OF OWNER, At Noon on First Day in January, 1914	NAME OF OWNER, At Noon on First Day in January, 1913	NAME OF OWNER, At Noon on First Day in January, 1912	NAME OF OWNER, At Noon on First Day in January, 1911
			Wells & Lane Co.	R.D. Lane & R.M. Wells
		Subd. Tecolote Heights	"	" "
			"	" "
			"	" "

Index to Property in Pueblo Lands Addition

City of San Diego, California.

Pueblo Lands

45

The Last Name Given is the One to Whom Property is Assessed

NAME OF OWNER, At Noon on First Day in January, 1915	NAME OF OWNER, At Noon on First Day in January, 1914	NAME OF OWNER, At Noon on First Day in January, 1913	NAME OF OWNER, At Noon on First Day in January, 1912	NAME OF OWNER, At Noon on First Day in January, 1911
S. D. Land Corn				S D Land Co
"				" "
"				" "
"				" "
"				" "
"				" "
"				" "
"		Chas Cheesewright		Wm Carr
	Mary E. Slater	"	Wm. Carr	Thos McCabe
				Lida Scripps
				" "
				" "
				" "
				Wm Carr
			Leah & Kane	
	Mary E. Slater		Wm. Carr	
	"	Wm Carr	S.D. Land Co.	
		"		
S. D. Land Corp.		S D Land Co		
"		"		
	Wm Carr			
	Henrietta Teasdale			
Charles Cheesewright				
Wm Carr		Wm Carr		
"		"		
			Palomar Inv. Co.	SD Realty Co

The Last Value Given is the Assessed Value for the Present Year

DESCRIPTION OR BOUNDARY FOR ASSESSMENT	Acres	Pueblo Lot	Acres	Value of Real Estate 1911	Value of Improvements 1911	CHECK	Value of Real Estate 1912	Value of Improvements 1912	CHECK	Value of Real Estate 1913	Value of Improvements 1913	CHECK	Value of Real Estate 1914	Value of Improvements 1914	CHECK	Value of Real Estate 1915	Value of Improvements 1915	CHECK
E 1/2 of E 1/2 of SE 1/4	160	1180	10	200			200			250			500			500		
N 1/2 of NE 1/4			20	400			400			500			1000			1000		
E 1/2 of SE 1/4 of NE 1/4			10	200			200			125			250			250		
NW 1/4 (ex E 1/2 of SE 1/4) W 1/2 of W 1/2			40	800			700			500			1000			1000		
NW 1/4 of SW 1/4			10	200			200			250			500			500		
W 1/2 of NE 1/4 of SW 1/4			5	100			100			125			250			250		
S 1/2 of SW 1/4			20	400			400			500			1000			1000		
SW 1/4 of N 1/2 of E 1/2 N 1/2 of S 1/2 of SW 1/4 of NE 1/4			10	200			50			65			130			130		
W 1/2 of E 1/2 of E 1/2 of NE 1/4 of SW 1/4			2.50	50			50			65			130			130		
SW 1/4 of SE 1/4			10	200			200			250			500			500		
W 1/2 of E 1/2 of E 1/2 of NE 1/4 of SW 1/4			2.50	25			25			60			120			120		
W 1/2 of W 1/4 of SE 1/4			10	100			100			250			500			500		
S 1/2 of NW 1/4 of SE 1/4			5	100			100			125			—			—		
S 1/2 of E 1/2 of E 1/2 of NE 1/4 of SW 1/4			2.50	25			25			30			—					
W 1/2 of E 1/2 of SE 1/4 Ex S 150 Ft Less Road			9.04	100			100			250			450			450		
S 1/2 of S 1/2 of SW 1/4 of N.E. 1/4			2.5				50			65			130			130		
N 1/2 of SW 1/4 of NE 1/4			5				100			125			250			250		
E 1/2 of SE 1/4 of NW 1/4			5				100			125			250			See below		
W 1/2 of SE 1/4 of NE 1/4 (Less .15 of ft)			2.5							125			190			190		
SW 1/4 of NW 1/4			10							250			500			500		
W 1/2 of SE 1/4 of NW 1/4			5							125			250			250		
S 150 ft of W 1/2 of S 1/2 of SE 1/4 of N.E. 1/4			1.14										60			60		
S 150 ft of W 1/2 of E 1/2 of SE 1/4 back road			0.96										50			50	100	
N 1/2 of S 1/2 of E 1/2 of SE 1/4 of NW 1/4			1.25													60		
N 1/2 of E 1/2 of SE 1/4 of NW 1/4			2.50													120		
S 1/4 of E 1/2 of SE 1/4 of NW 1/4			1.25													60		
	159	1181	159	2385			2385			3975			3975			3975		

Index to Property in Pueblo Lands Addition

The Last Name Given is the One to Whom Property is Assessed

NAME OF OWNER, At Noon on First Day in January, 1915	NAME OF OWNER, At Noon on First Day in January, 1914	NAME OF OWNER, At Noon on First Day in January, 1913	NAME OF OWNER, At Noon on First Day in January, 1912	NAME OF OWNER, At Noon on First Day in January, 1911
Wm moore				Wm. A. Conn
"		W. M. Moore.		Saml C. Anthony
"		W. M. Moore		Minnie E. Chapin
"				Francis Bontwell, Adm.
"		W. M. Moore		Ellen Treanor, Est.
"		W. M. Moore		W B. Smedberg
"		W. M. Moore		M Hall
		H R moore	Martha A. Hitchcock	A L Hitchcock
				S D Land Co
				Marvin + Boudesson
				F A Garetson
				J E Youngberg
W M moore		H R moore		" "
W. M. moore				W. M. Moore
		H R. Moore		" "
				Mrs. Jas. H. Winspear
W M moore				J. E. Youngberg
"			F. A. Garetson	" "
			"	" "

The Last Value Given is the Assessed Value for the Present Year

DESCRIPTION OR BOUNDARY FOR ASSESSMENT	Acres	Pueblo Lot	Acres	Value of Real Estate 1911	Value of Improvements 1911	CHECK	Value of Real Estate 1912	Value of Improvements 1912	CHECK	Value of Real Estate 1913	Value of Improvements 1913	CHECK	Value of Real Estate 1914	Value of Improvements 1914	CHECK	Value of Real Estate 1915	Value of Improvements 1915	CHECK
	159	1182											30 @			~ 40		
	80	.1	80	1200			1200		X	1572 00		X	2400		X	3200		X
	44	2	44	660			660		X	660		X	1320		X	1760		X
	10	3	10	150			150		X	150		X	300		X	400		X
	10 5/8	4	10 5/8	155			155		X	155		X	310		X	420		X
	10 5/8	5	10 5/8	155			155		X	155		X	310		X	420		X
	2 5/8	6	2 5/8	40			40		X	40		X	80		X	100		X
	2 5/8	7	2 5/8	40			40		X	40		X	80		X	100		X
NW 1/4 of NW 1/4 S 1/2 of SE 1/4 of NE 1/4 + N 1/2 of NE 1/4 of SE 1/4	@ 159	1183	10	150			250		X	250		X	500		X	500		X
S 10 ac of N 25 ac of E 1/2 of E 1/2	(T+10)		10	150			250		X	250		X	500		X	500		X
NE 1/4 of NW 1/4	①		10	150			250		X	250		X	500		X	500		X
S 1/2 of NW 1/4 + N 10 ac of SW 1/4	②		30	450			750		X	750		X	1500		X	1500		X
S 10 ac of N 25 ac of W 1/2 of E 1/2	③		10	150			250		X	250		X	500		X	500		X
S 30 ac of SW 1/4	④		30	450			750		X	750		X	1500		X	1500		X
S 29 ac of E 1/2	(11-11-13 11-11-13)		29	240			435		X	435		X	870		X	870		X
N 1/2 of SE 1/4 of NE 1/4 + S 5 ac of N 10 ac of E 1/2 of E 1/2	⑤		5	40			75		X	100		X	200		X	200		X
S 5 ac of N 10 ac of E 1/2 of E 1/2	⑥		5	40			75		X	100		X	200		X	200		X
S 5 ac of N 15 ac of W 1/2 of E 1/2	⑦		5	40			75		X	100		X	200		X	200		X
S 5 ac of N 10 ac of " " "	⑧		5	40			75		X	100		X	200		X	200		X
N 5 ac of W 1/2 of E 1/2 } = N 10 ac of NE 1/4	⑨		5	40			75		X	100		X	200		X	200		X
N 5 ac of E 1/2 of E 1/2 }	⑩		5	40			75		X	100		X	200		X	200		X
			159															

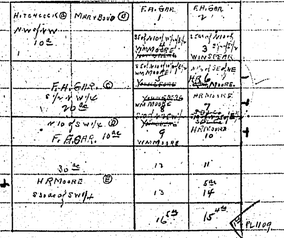

Index to Property in Pueblo Lands Addition

The Last Name Given is the One to Whom Property is Assessed

The Last Value Given is the Assessed Value for the Present Year

NAME OF OWNER, At Noon on First Day in January, 1915	NAME OF OWNER, At Noon on First Day in January, 1914	NAME OF OWNER, At Noon on First Day in January, 1913	NAME OF OWNER, At Noon on First Day in January, 1912	NAME OF OWNER, At Noon on First Day in January, 1911	DESCRIPTION OR BOUNDARY FOR ASSESSMENT	Acres	Pueblo Lot	Acres	Value of Real Estate 1911	Value of Improvements 1911	CHECK	Value of Real Estate 1912	Value of Improvements 1912	CHECK	Value of Real Estate 1913	Value of Improvements 1913	CHECK	Value of Real Estate 1914	Value of Improvements 1914	CHECK	Value of Real Estate 1915	Value of Improvements 1915	CHECK
				H R moore	all.	63 2/100	1184	63 2/100	950			950			1260			633/100			785		
				City Property.	Poole or Unnumbered lot East of PL 1186 City Property.	—	1185		0														
			Palomar Inv. Co.	L D Realty Co		150 2/100	1186																
						19 44/100	1	19 44/100	290			95	480		575			855			860		
	Linda Scripps			Samuel J. Colbeck	Cable Road Add	57 2/100	2		0														
	"			" "		96 2/100	3	96 2/100	140			240			285			430			430		
	"			" "		96 2/100	4	96 2/100	140			240			285			430			430		
	"			" "		96 2/100	5	96 2/100	140			240			285			430			430		
	"			" "		96 2/100	6	96 2/100	140			240			285			430			430		
				A S Kerfoot		38 09/100	7	38 09/100	575			950			1140			1710			1710		

The Last Name Given is the One to Whom Property is Assessed

The Last Value Given is the Assessed Value for the Present Year

NAME OF OWNER, At Noon on First Day in January, 1915	NAME OF OWNER, At Noon on First Day in January, 1914	NAME OF OWNER, At Noon on First Day in January, 1913	NAME OF OWNER, At Noon on First Day in January, 1912	NAME OF OWNER, At Noon on First Day in January, 1911	DESCRIPTION OR BOUNDARY FOR ASSESSMENT	Acres	Pueblo Lot	Acres	Value of Real Estate 1911	Value of Improvements 1911	CHECK	Value of Real Estate 1912	Value of Improvements 1912	CHECK	Value of Real Estate 1913	Value of Improvements 1913	CHECK	Value of Real Estate 1914	Value of Improvements 1914	CHECK	Value of Real Estate 1915	Value of Improvements 1915	CHECK
S. D. Land Corp.				S D Land Co		160	1187	160	2400			2400			3200			4800			4800		
				C. E. Harney		160	1188																
						10	1	10	150			150			200			500			400		
				Harriet B Barth		76	2	76	1140			1140			1520			3800			2660		
		Sun Harbor Security Co.	Duncan D. McArthur	John Stewart		74	3	74	1110			1110			1480			3700			2590		
				Hiram Lomax Elec. Mfg Co	E 1/2 Lemona		1189	80	0														
					NW 1/4 Northern Addn			40	0														
					SW 1/4			40	600			600			800			1600			1600		
S. D. Land Corp.				S D Land Co		160	1190	160	3200			3200			3200			3200			3200		

The Last Name Given is the One to Whom Property is Assessed

The Last Value Given is the Assessed Value for the Present Year

NAME OF OWNER, At Noon on First Day in January, 1915	NAME OF OWNER, At Noon on First Day in January, 1914	NAME OF OWNER, At Noon on First Day in January, 1913	NAME OF OWNER, At Noon on First Day in January, 1912	NAME OF OWNER, At Noon on First Day in January, 1911	DESCRIPTION OR BOUNDARY FOR ASSESSMENT	Acres	Pueblo Lot	Acres	Value of Real Estate 1911	Value of Improvements 1911	CHECK	Value of Real Estate 1912	Value of Improvements 1912	CHECK	Value of Real Estate 1913	Value of Improvements 1913	CHECK	Value of Real Estate 1914	Value of Improvements 1914	CHECK	Value of Real Estate 1915	Value of Improvements 1915	CHECK
				J.D. Spreckles & Bros Co		160	1191	160	4000			4000			5048 00			5760			5760		
					All Morena & Roadway	252	1192			0													
			All Morena	City Property.	NE 40 ac City Property.	146.50	1193	40 30 Pers Prop 1914		0 0 0		0			0			0			0		
				O. J. Stough	Morena & Roadway all W of RJ					75		75			100			2520			2520		
					All Morena	160	1194			0													
				J.D. Spreckles & Bros Co	All (exc 1.3 ac to Ehrhardt)	160	1195	158.97	5520	35		5590	35		5650	35		6400	15		6400		
				Wm. J. Ehrhardt	Big rock dive W of SE cor of 1196; the N 15° W 20 rods; the S 75° W 20 rods; the S 15° E 199.5 ft for a pt of com - the E'ly at Rd. 150 ft; the S'ly at Rd. 300 ft; the W'ly at Rd. 150 ft; the N'ly at Rd. 300 ft to com. Being 1.03 ac in 1195			1.03		40		40			40			45			50		
S. D. Land Corp.				S.D. Land Co	NW 1/4	160	1196	40	600			600			800			800			800		
"				"	SE 1/4 of NE 1/4			10 20	300			300			200			700			700		
W. H. Hall et al	undiv 1/2	H. C. Gordon	M. Hall	M. Hall, agt.	W 1.5 ac of N 15 of SE 1/4 of NE 1/4			15	225			225			400			400			400		
N. La Gordon	"			S.D. Realty Co	NE 1/4 of NE 1/4 of NE 1/4 1915 undiv 1/2			2.50	40			40			50			50			25 25		
			Palomar Land Co	Ed A. Sebra	SE 1/4			40	600			600			800			800			800		
				J.M. Wilde, et al.	SW 1/4			40	600			600			800			800			800		
Frank P. Chaffee S. D. Land Corp.		S. D. Land Co			SE 1/4 of NE 1/4 of NE 1/4			2.50	40			40			50			50			50		
					W 1/2 of NE 1/4 of NE 1/4			5							100			100			100		

The Last Name Given is the One to Whom Property is Assessed

The Last Value Given is the Assessed Value for the Present Year

NAME OF OWNER, At Noon on First Day in January, 1915	NAME OF OWNER, At Noon on First Day in January, 1914	NAME OF OWNER, At Noon on First Day in January, 1913	NAME OF OWNER, At Noon on First Day in January, 1912	NAME OF OWNER, At Noon on First Day in January, 1911	DESCRIPTION OR BOUNDARY FOR ASSESSMENT	Acres	Pueblo Lot	Acres	Value of Real Estate 1911	Value of Improvements 1911	CHECK	Value of Real Estate 1912	Value of Improvements 1912	CHECK	Value of Real Estate 1913	Value of Improvements 1913	CHECK	Value of Real Estate 1914	Value of Improvements 1914	CHECK	Value of Real Estate 1915	Value of Improvements 1915	CHECK
					E½ Lemona	160	1197	80		0													
					W½ Northern Add			80		0													
			O. W. Cotton	John D. Works																			
		A.H. Frost Leo			Und ½ (1913)	160	1198	160	2400			2400			2000			2800			2800		
					"			80							2000			2800			2800		
						160	1199																
	Emily N. Palmer		Hannah M. Sterne		S½ of NE¼ of NE¼ or S ½ Lot 1		Lot 1	5				75			125			250			250		
Ida Sterne	E. L. Peterson			Hannah M. Sterne	NE¼ of NE¼ N½ of NE¼ of NE¼	10	Lot 2	10	150			75			125			250			250		
	J.E. Shattuck	H.F. Donovan	Chas. J.S. Townsend	J.E. Shattuck	W½ of SW¼ of SW¼	3		5	75			75			125			250			250		
	Chas J.S. Townsend	H.F. Donovan	Mary H. Brown	Chas. J.S. Townsend	NW¼ of NE¼	4		10	150			150			250			500			500		
			Palomar Inv. Co.	J.E. Shattuck	SE¼	5		40	600			600			1000			2000			2000		
O.W. Cotton Und ½		O.W. Cotton	A.H. Frost	John D. Works	NW¼ Und ½ (1913) Added	6		40	600			600			1000			2000			1000		
A.H. Frost Und ½			Palomar Inv. Co.	J.E. Shattuck	S½ of NE¼	7		20	300			300			500			1000			1000		
		Palomar Inv Co	Chas. J.S. Townsend	"	SE¼ of SW¼	9		10	150			150			250			500			500	X	
	J.E. Shattuck	UNION TITLE & TRUST CO.	Palomar Inv. Co.	"	W½ of SW¼	9		20	300			300			500			500			500		
	J.E. Shattuck	H.F. Donovan		Hugo J. Schildgen	E½ of SW¼ of SW¼	10		5	75			75			125			250			250		
		Palomar Inv. Co.			* NE¼ of SW¼	11		10							250			500			500	X	
		Palomar Inv. Co.	Chas. J.S. Townsend			79	1200	79	1190			1190			1580			1185			1190		
S.D. Land Corp.				S.D. Land Co	Poole or unnumbered Lot No. 1200	6	1201	6	105			110			175			100			100		

* = E½ of NE¼ of SW¼

The Last Name Given is the One to Whom Property is Assessed

The Last Value Given is the Assessed Value for the Present Year

NAME OF OWNER, At Noon on First Day in January, 1915	NAME OF OWNER, At Noon on First Day in January, 1914	NAME OF OWNER, At Noon on First Day in January, 1913	NAME OF OWNER, At Noon on First Day in January, 1912	NAME OF OWNER, At Noon on First Day in January, 1911	DESCRIPTION OR BOUNDARY FOR ASSESSMENT	Acres	Pueblo Lot	Acres	Value of Real Estate 1911	Value of Improvements 1911	CHECK	Value of Real Estate 1912	Value of Improvements 1912	CHECK	Value of Real Estate 1913	Value of Improvements 1913	CHECK	Value of Real Estate 1914	Value of Improvements 1914	CHECK	Value of Real Estate 1915	Value of Improvements 1915	CHECK
			D. W. Cotton	A.A. Frost Co	S½ of S½	156	1202	40	600			600		W	800			27200			1200		
				Dann Terry Smith Co	N 76 ac			76	1140			1140			1520			2280			2280		
				A.A. Frost Co	N ½ of S½			40	600			600			800			1200			1200		
					City Property.	City Property.	160	1203		0														
							160	1204	160	2400			2400		OK MLD	3200			3700			3200		

Index to Property in Pueblo Lands Addition

The Last Name Given is the One to Whom Property is Assessed

NAME OF OWNER, At Noon on First Day in January, 1915	NAME OF OWNER, At Noon on First Day in January, 1914	NAME OF OWNER, At Noon on First Day in January, 1913	NAME OF OWNER, At Noon on First Day in January, 1912	NAME OF OWNER, At Noon on First Day in January, 1911
				J.D. Spreckles & Bros Co
				"
				"
				"
				"
				"
				"
				"
				"
				"
		B.J. Stough		Mrs. W. G. Barch
				J.D. Spreckles & Bros Co
				"
				"
S.D. Land Corp.				S.D. Land Co
				Florentine Gerichten
	O.B. Wetzel Agt.			
				Mary E. Hooper
			Santa Fe Land Impvt Co	
			M. C. Healion	Alice W. Robinson, Estate
				Herbert D. Field
				Therese Vandoit
			J.H. Vosburg	Isaac A. Diffey
				E.H. Layman

The Last Value Given is the Assessed Value for the Present Year

DESCRIPTION OR BOUNDARY FOR ASSESSMENT	Acres	Pueblo Lot	Acres	Value of Real Estate 1911	Value of Improvements 1911	CHECK	Value of Real Estate 1912	Value of Improvements 1912	CHECK	Value of Real Estate 1913	Value of Improvements 1913	CHECK	Value of Real Estate 1914	Value of Improvements 1914	CHECK	Value of Real Estate 1915	Value of Improvements 1915	CHECK
	162 (150)	1207																
	10	1	6	120			120			240			540			540		
	10	2	4	80			80			160			180			180		
	10	3	10	200			200			400			300			300		
	10 50/100	4	10 50/100	210			210			420			315			320		
	10 50/100	5	10 50/100	210			210			420			315			320		
	10	6	10	200			200			400			300			300		
	10	7	10	200			200			400			450			450		
	10	8	10	200			200			400			900			900		
	10	9	10	200			200			400			900			900		
	10	10	10	200			200			400			900			900		
	10	11	10	200			200			400			900			900		
	10 50/100	12	10 50/100	210			210			420			475			475		
	10 50/100	13	10 50/100	210			210			420			630			630		
	10	14	10	200			200			400			900			900		
	10	15	10	200			200			400			900			900		
	10	16	10	200			200			400			900			900		
And/or (Unnumbered lot being 40 ac of Lot 68 & 6 of Lot 82 — M&B as per DL 1210)	10		5	100			100			200			450			450		
" (" " " " " " ")			5	100			100			200			450			450		
Roadway	305 2/100	1208	5 2/100	0														
Eureka Lemon Tract			300	0														
all lying S of N line of DL 1193 produced W'ly			3 3/100										18.0			150		
Eureka Lemon Tract	28 1/8	1209	36 25/100	0														
Roadway	62 5/100	1	9 75/100	0														
all (excl roadway) 100 ft strip per DC 460 P 269		1	72 75/100 (49.23 / 23.52)	1090			1060			1770			1770			1770		
			20 81/100				30			50			50			50		
		2	49	735			735			1225			1225			1225		
		3	68 50/100	1030			1030			1370			4110 (a 79)			4110		
		4	31 50/100	520			520			860			3100			3110		
N 1/2 Homeland Villas	10	5	5	0														
S 1/2		5	5	75			75			375			900			900		
Unnumbered lot N of lot 29 Eureka Lemon Tract	0 47/100		0 47/100	25			25			35			70			70		

Index to Property in Pueblo Lands Addition

The Last Name Given is the One to Whom Property is Assessed

The Last Value Given is the Assessed Value for the Present Year

NAME OF OWNER, At Noon on First Day in January, 1915	NAME OF OWNER, At Noon on First Day in January, 1914	NAME OF OWNER, At Noon on First Day in January, 1913	NAME OF OWNER, At Noon on First Day in January, 1912	NAME OF OWNER, At Noon on First Day in January, 1911	DESCRIPTION OR BOUNDARY FOR ASSESSMENT	Acres	Pueblo Lot	Acres	Value of Real Estate 1911	Value of Improvements 1911	CHECK	Value of Real Estate 1912	Value of Improvements 1912	CHECK	Value of Real Estate 1913	Value of Improvements 1913	CHECK	Value of Real Estate 1914	Value of Improvements 1914	CHECK	Value of Real Estate 1915	Value of Improvements 1915	CHECK
Morena Park Co.				Wm Humphrey	N W 1/4 of N W 1/4	160 (170)	1210	10 60	150			150			300			900			900		
"				"	SW 1/4 (exc) of N W 1/4 (exc part in un-numb. lot)			9 55/100	240			240			300			900			900		
	Chas L. Cass			J.E. Goodwin	NE 1/4 of N W 1/4 (exc part in un-numb lot)			9 1/4	135			135			180			820			820		
	Chas R. Cass			J.W. Mc Donough	SE 1/4 < " " " " " " >			4 50/100	70			70			135			400			400		
				Mapson Potter	NE 1/4 < " " " " " " >			26 1/4	395			395			560			1970			1970		
				James Cormor	SW 1/4 < " " " " " " >			31 35/100	470			470			625			2825			2825		
S.D. Land Corp				S D Land Co	Und 1/2 of following, described property (known as the "Morgan Tract") (1911) Beg at a pt 3 ch E of SW cor of Pt 1211; th N 240 W 40 ch; th S W'ly at Ra 20 ch; th SE'ly at Ra 40 ch; th N E'ly at Ra 20 ch to pt of beg, covering parts of Pt 1210-1211-1206 & 1207 & NW 1/4 of SE 1/4 of N W 1/4 (1913)			33 16/100 (34 25/100)	515			515			660			2985			2985		
"				"	Und 1/2 < same des as above >			33 16/100 (34 25/100)	515			515			660			2985			2985		
				Florentine Gerichten																			
Morena Park Co	-	Wm Humphrey			W 1/4 of S E 1/4 of N W 1/4 (1913)			2 50/100							70			225			225		
S.D. Land Corp.				S D Land Co	Mt B Desc (see Pt 1210) Und 1/2	160	1211	0 45/100	10			10		W	15		30	15			15		
				Florentine Gerichten	" " " "			0 45/100	10			10			15			15			15		
			Palomar Inv. Co.	S D Realty Co	All (exc 0 20 ac in S W cor (see des Pt 1210))			159 10/100	2385			2385			3180			4770			4770		
S.D. Land Co.				S D Land Co	all	160	1212	160	2400			2400			3200			4800			4800		
				John P. Burk		160	1213	160	2400			2400			3200			3200			3200		

The Last Name Given is the One to Whom Property is Assessed

The Last Value Given is the Assessed Value for the Present Year

NAME OF OWNER, At Noon on First Day in January, 1915	NAME OF OWNER, At Noon on First Day in January, 1914	NAME OF OWNER, At Noon on First Day in January, 1913	NAME OF OWNER, At Noon on First Day in January, 1912	NAME OF OWNER, At Noon on First Day in January, 1911	DESCRIPTION OR BOUNDARY FOR ASSESSMENT	Acres	Pueblo Lot	Acres	Value of Real Estate 1911	Value of Improvements 1911	CHECK	Value of Real Estate 1912	Value of Improvements 1912	CHECK	Value of Real Estate 1913	Value of Improvements 1913	CHECK	Value of Real Estate 1914	Value of Improvements 1914	CHECK	Value of Real Estate 1915	Value of Improvements 1915	CHECK
				Joseph Romer	S 1/2 of SE 1/4	160	1214	20	300			300		X 100	400		X 30	600			X 600		X
			Palomar Inv. Co.	S.D. Realty Co	N 1/2 of SE 1/4			20	300			300		X	400		X	600			X 600		X
			"	"	W 1/2			80	1200			1200		X	1600		X	2400			X 2400		X
			"	"	NE 1/4			40	600			600		X	800		X	1200			X 1200		X

The Last Name Given is the One to Whom Property is Assessed

NAME OF OWNER, At Noon on First Day in January, 1915	NAME OF OWNER, At Noon on First Day in January, 1914	NAME OF OWNER, At Noon on First Day in January, 1913	NAME OF OWNER, At Noon on First Day in January, 1912	NAME OF OWNER, At Noon on First Day in January, 1911
S. D. Land Corp.				S D Land Co
S. D. Land Corp.				S D Land Co
			Paloma Inv Co	S D Realty Co
S. D. Land Co.				S D Land Co
Morena Park Co		Emilus V Wismer		V E. Shaw
				A. G. Gasseen
				C H Rippey
Morena Park Co				Minnie G Stockton
				Wm T. Boyd, et al.
			C. H. Rippey	

The Last Value Given is the Assessed Value for the Present Year

DESCRIPTION OR BOUNDARY FOR ASSESSMENT	Acres	Pueblo Lot	Acres	Value of Real Estate 1911	Value of Improvements 1911	CHECK	Value of Real Estate 1912	Value of Improvements 1912	CHECK	Value of Real Estate 1913	Value of Improvements 1913	CHECK	Value of Real Estate 1914	Value of Improvements 1914	CHECK	Value of Real Estate 1915	Value of Improvements 1915	CHECK
	160	1220	160	1600			1600		X	2400		X	4800		X	4800		X
	160	1221	160	1600			1600		X	2400		X	4800		X	4800		X
	160	1222	160	1600			1600		X	2400		X	4800		X	4800		X
W 1/2	160	1223	80	800			800		X	1200		X	3600		X	3600		X
E 1/2			80	800			800		X	1200		X	3600		X	3600		X
W 110 ac	333 1/3	1224	110	1100			1100	46 common	X	1650		X	5200		X	7200		X
W 103 1/3 ac of E 223 1/3 ac N 20 ac of W 140 of E 120 ac			20 23 1/3	1235			200 150 land		X	400		X	400		X	400		X
E 80 ac			80	800			800		X	1600		X	4000		X	4000		X
S 20 ac of W 40 ac of E 120 ac			20	200			200		X	400		X	400		X	400		X
W 103 1/3 Ac of E 223 1/3 ac			103 1/3				1035		X	2070		X	4135		X	4140		X

The Last Name Given is the One to Whom Property is Assessed

The Last Value Given is the Assessed Value for the Present Year

NAME OF OWNER, At Noon on First Day in January, 1915	NAME OF OWNER, At Noon on First Day in January, 1914	NAME OF OWNER, At Noon on First Day in January, 1913	NAME OF OWNER, At Noon on First Day in January, 1912	NAME OF OWNER, At Noon on First Day in January, 1911	DESCRIPTION OR BOUNDARY FOR ASSESSMENT	Acres	Pueblo Lot	Acres	Value of Real Estate 1911	Value of Improvements 1911	CHECK	Value of Real Estate 1912	Value of Improvements 1912	CHECK	Value of Real Estate 1913	Value of Improvements 1913	CHECK	Value of Real Estate 1914	Value of Improvements 1914	CHECK	Value of Real Estate 1915	Value of Improvements 1915	CHECK
S. D. Land Corp.				S D Land Co		113 8	1225	113 8	1140			1140		X	40 1700		X	20 2275		X	2275		X
S. D. Land Corp.				S D Land Co		160	1226	160	1600			1600		X	40 15 2400		X	30 4800		X	4800		X
Morena Park Co.				S D Land Co		160	1227	160	1600			1600		X	40 15 2400		X	30 4800		X	4800		X
S. D. Land Corp.				S D Land Co		160	1228	160	1920			1920		X	40 17 2720		X	Bd Cert 30 4800		X	4800		X
Morena Park Co.		Emilius V. Winnek		V. E. Shaw		160	1229	160	1280			1280		X	40 15 2400		X	30 4800		X	4800		X
S. D. Land Corp.				S D Land Co		160	1230	160	1920			1920		X	40 17 2720		X	Bd Cert 30 4800		X	4800		X
				Fred'k H. Bacon		160	1231	160	1920	750		1920	W 20 ~~750~~ P 1913	X	40 17 2720	25	X	30 4800	25	X	4800	no val.	X
				City Property	All City Property	57 08	1232		0														

The Last Name Given is the One to Whom Property is Assessed

The Last Value Given is the Assessed Value for the Present Year

NAME OF OWNER, At Noon on First Day in January, 1915	NAME OF OWNER, At Noon on First Day in January, 1914	NAME OF OWNER, At Noon on First Day in January, 1913	NAME OF OWNER, At Noon on First Day in January, 1912	NAME OF OWNER, At Noon on First Day in January, 1911	DESCRIPTION OR BOUNDARY FOR ASSESSMENT	Acres	Pueblo Lot	Acres	Value of Real Estate 1911	Value of Improvements 1911	CHECK	Value of Real Estate 1912	Value of Improvements 1912	CHECK	Value of Real Estate 1913	Value of Improvements 1913	CHECK	Value of Real Estate 1914	Value of Improvements 1914	CHECK	Value of Real Estate 1915	Value of Improvements 1915	CHECK
S. D. Land Corp.				S D Landles		134½	1233	134½	1340			1340		X	2000		X	4025		X	4025		X
S. D. Land Corp.				S D Landles	Unnumbered lot east of Pl 1233	1/6		1/6	10			10		X	25		X	50		X	50		X
S. D. Land Corp.				S D Landles		160	1234	160	1600			1600		X	2400		X	4800		X	4800		X
Morena Park Co.		Emilus V. Winnek		V. E. Shaw		160	1235	160	1280			1280		X	2400		X	4800		X	4800		X
Morena Park Co		"		"		160	1236		1280			1280		X	2400		X	4800		X	4800		X
Morena Park Co.		"		"		160	1237		1600			1600		X	2720		X	4800		X	4800		X
Morena Park Co.		"		V. E. Shaw	E 56⅔ ac	160	1238	56⅔	570			570		X	735		X	1700		X	1700		X
		B. J. Stough		Fredk H Bacon	W 103⅓ ac			103⅓	1035			1035		X	1650		X	3100		X	3100		X
S. D. Land Co.				S D Landles		163	1239	163	1305			1310		X	1950		X	4890		X	4890		X
				City Property	City Property	119	1240		0														

The Last Name Given is the One to Whom Property is Assessed

The Last Value Given is the Assessed Value for the Present Year

NAME OF OWNER, At Noon on First Day in January, 1915	NAME OF OWNER, At Noon on First Day in January, 1914	NAME OF OWNER, At Noon on First Day in January, 1913	NAME OF OWNER, At Noon on First Day in January, 1912	NAME OF OWNER, At Noon on First Day in January, 1911	DESCRIPTION OR BOUNDARY FOR ASSESSMENT	Acres	Pueblo Lot	Acres	Value of Real Estate 1911	Value of Improvements 1911	CHECK	Value of Real Estate 1912	Value of Improvements 1912	CHECK	Value of Real Estate 1913	Value of Improvements 1913	CHECK	Value of Real Estate 1914	Value of Improvements 1914	CHECK	Value of Real Estate 1915	Value of Improvements 1915	CHECK
S. D. Land Co. p				S D Landleo		148 6	1241	148 6	1190			1190		X	2230		X	4460		X	4460		X
S. D. Land Corp.				S D Landleo		169	1242	169	1350			1350		X	2535		X	5070		X	5070		X
S. D. Land Corp.				S D Landleo		180 5	1243	180 5	1445			1445		X	2700		X	3610		X	3610		X
S. D. Land Corp.				S D Landleo		190 2	1244	190 2	1520			1520		X	2850		X	3800		X	3800		X
				City Property	All City Property	54	1245		0														
				A G Gassen		149	1246		1190			1190		X	1490		X	2235		X	2240		X
				"		160	1247		1280			1280		X	1600		X	2400		X	2400		X
				"		160	1248		1280			1280		X	1600		X	2400		X	2400		X
				"		160	1249		1280			1280		X	1600		X	2400		X	2400		X
				"		160	1250		1280			1280		X	1600		X	2400		X	2400		X
				"		160	1251		1280			1280		X	1600		X	2400		X	2400		X
				"	All <exc. Roadway " >	160 5	1252	151 48	1520			1520		X	1815		X	2270		X	2270		X
				City Property	City Property	48	1253		0														

The Last Name Given is the One to Whom Property is Assessed

The Last Value Given is the Assessed Value for the Present Year

Name of Owner, At Noon on First Day in January, 1915	Name of Owner, At Noon on First Day in January, 1914	Name of Owner, At Noon on First Day in January, 1913	Name of Owner, At Noon on First Day in January, 1912	Name of Owner, At Noon on First Day in January, 1911	Description or Boundary for Assessment	Acres	Pueblo Lot	Acres	Value of Real Estate 1911	Value of Improvements 1911	Check	Value of Real Estate 1912	Value of Improvements 1912	Check	Value of Real Estate 1913	Value of Improvements 1913	Check	Value of Real Estate 1914	Value of Improvements 1914	Check	Value of Real Estate 1915	Value of Improvements 1915	Check
					S20ac La Jolla Heights	160	1254	20	0														
				Mooreland Heights Co.	All (exc S20ac)			140	1120			1120		X	40 2800		X	15 2100		X	2100		X
		A.G. Gassen		Alma L. Boal		160	1255		1600			1600		X	4000		X	30 4800		X	4800		X
		A.G. Gassen		Alma L. Boal	Street	160	1256	158 47 / 1 53	1900			1900		X	4000		X	45 7130		X	7130		X
		A.G. Gassen		Alma L. Boal	Street	147 6	1257	144 33 / 3 27 / 144 33	1445			1445		X	7220		X	60 8660		X	8660		X
					Roadway	REF #15602 13923 (50 6)	1258	5 20 / 4 30	0														
					N40ac of W80ac La Jolla Strand			39 84 / 40	0														
		A.G. Gassen		Alma L. Boal	E 70 ac E 57 4 1914			57 4 / 70	7000			7000	200	X	14000		X	200 11480		X	11480		X
				E.W. Scripps	S36 30 ac of W76 30 ac			36 30	14520			14520	500	X	18150		X	600 below					
Nackie H. Scripps Trustee	Mrs E.W. Scripps				S39 79 ac W of La. & SD B Ry. Rof W. Less Blvd.			36 79 net										22075		X	22075		X
					Roadway	80	1259	4 37	0														
					Prospect Park			75 63	0														
					South La Jolla	72	1260	20	0														
					First Add to " " "			2	0														
					La Jolla Beach			2	0														
			James I. Gulick	Alma L. Boal	N30 ft			0 62	200			250	225	X	350	225	X	500	260	X	500	260	X

The Last Name Given is the One to Whom Property is Assessed

The Last Value Given is the Assessed Value for the Present Year

NAME OF OWNER, At Noon on First Day in January, 1915	NAME OF OWNER, At Noon on First Day in January, 1914	NAME OF OWNER, At Noon on First Day in January, 1913	NAME OF OWNER, At Noon on First Day in January, 1912	NAME OF OWNER, At Noon on First Day in January, 1911	DESCRIPTION OR BOUNDARY FOR ASSESSMENT	Acres	Pueblo Lot	Acres	Value of Real Estate 1911	Value of Improvements 1911	CHECK	Value of Real Estate 1912	Value of Improvements 1912	CHECK	Value of Real Estate 1913	Value of Improvements 1913	CHECK	Value of Real Estate 1914	Value of Improvements 1914	CHECK	Value of Real Estate 1915	Value of Improvements 1915	CHECK
Wendelin Genter				W. Genter	F.J. Scripps Add to La Jolla Park	80	1261	149.38	0														
"				"	Beg at a pt on N line of Pt 1261 where E line of Lot D of F.T. Scripps Add to La Jolla Park as recorded Jan. 1st 1894 intersects said N line; thence E along said N line 2640 ft; thence S on a line parallel with E line of said Lot D 2640 ft; thence W 2640 ft to E line of said Lot D; thence N on said E line 2640 ft to the place of beginning			0.56	810			1000		X	2000		X	2650		X	2900	20	X
"	Jacob Uhland Anna L. Andrews			Subdivided Burns Add (as book 8)	S 100 ft of E 140 ft of Genter Tract			0.33	660	525		1060	525	V	2100	525	X	3300	460	X	4200	830	X
					E 200 ft of N 705 ft.			3.24															
				Mrs. A.L. Andrews J.G. Burne J.M. Ray J.P. Holmes	E 27.50 ac (exc 3 ac to Andrews & 0.22 ac to Holmes & Ray)			2.275	3415	Subdivided													
					150 X 171.2 ft			0.20	105														
					150 X 171.2 ft			0.20	105														
Wendelin Genter				W. Genter	Beg at a pt in Pt 1262 from which the intersection of the center line of Gerard St with the Southerly line of Pt 1262 bears N 18°-2 ft; thence S 30°-24' E 1869 ft; thence N 44°-25' E 550 ft; thence N 14° 50' W 1082 ft; thence S 79°-10' W 585.52 ft to	(RES. E/580 ft for charge)	1262	3.20											500		X
					Beg at a pt on center line of Gerard St (projected) 20 ft S from N line of Pt 1262; thence N 75°-10' E 1980 ft with said N line, 660 ft; thence S 14°-50' E 100 ft; thence S 44°-25' W 500 ft; thence N 30°-24' W 1869 ft; thence N 14°-15' W 50 ft to pt of beg. being 7 ac in N W ¼	(126)	1262	7.20	720	50	720	100	X	1440	100	X	1800		X	0 see above		
City Property (School)					Beg at a pt on E line of Gerard St produced 1050 ft S from N line of Pt 1262; thence N 14°-47' W along said E line of Gerard St produced, 100 ft; thence N 75°-10' E ∥ with N line of Pt 1262, 110 ft; thence S 14°-47' E 100 ft; thence S 75°-10' W 110 ft to pt of beg	below		0.25	150			150									
					All exc 7 ac to Genter & 0.25 ac to Crosby & 1.2 ac to Coast Realty Co			116.62	3400			3400		X	8950		X	13450		X	13500		X
				W. Genter	W 50 ft of Gerard St opened 1916 but does not affect acreage as assessed. See blue print. ape + do.																		
				"	N 30 ft of W 126.9 ft			0.09	50			50		X	150		X	150		X	180		X
				"	S 50 ft of N 180 ft of W 126.9 ft			0.07	75			75		X	175		X	100		X	140		X
				"	S 50 ft " N 130 ft " "			0.14	75			75		X	175		X	150		X	140		X
				"	" " N 180 ft " " "			0.14	75			75		X	175		X	150		X	140		X
				"	" " N 230 ft " " "			0.14	75			75		X	175		X	125		X	140		X
				"	" " N 280 ft " " "			0.14	75			75		X	175		X	125		X	140		X
				"	" " N 330 ft " " "	N 330 ft of W 126.9 ft		0.14	75			75		X	175		X	125		X	210		X
				"	S 50 ft " N 380 ft of W 105 ft			0.14	75	50		75	50	X	175	50	X	150	20	X	210	20	X
				"	" " N 430 " " "			0.14	75			75		X	175	50	X	150	40	X	210	40	X
				"	" " N 480 " " 175.45 ft			0.14	75			75		X	175		X	150		X	210		X
				"	" " N 530 " " " "			0.14	75			75		X	175		X	150	140	X	210	140	X
				"	" " N 580 " " " "			0.14	75			75	75	X	175	75	X	150	60	X	210	60	X
				"	" " N 630 " " " "			0.14	75	100		75	50	X	175	100	X	150	40	X	210	40	X
				"	" " N 680 " " 126.9 ft			0.14	75			75	120	X	175	125	X	150	100	X	210	100	X
Ralph W. Gillinghast Marion Norcross	G.E.T. Schnepp Marion Norcross Frank Darty	Bertha Lockyer	D.L. de Clercq	Emil Schnepp Isabella A. Leasi Thos Clyden Montgomery Moulton Elijah Gleason J.F. Martin Chas L Leas & Earl F Braun	Beg at a pt on E line of Gerard St produced 1050 ft S from N line of Pt 1262; thence N 14°-47' W along said E line of Gerard St produced 33⅓ ft; thence N 75°-10' E ∥ with N line of Pt 1262, 110 ft; thence S 14°-47' E 33⅓ ft; thence S 75°-10' W 110 ft to pt of beg		1262	0.08				50		X	150		A	100		X	100		X
John Work		Homer L. Miller	Orton L. Wadsworth		Beg at a pt on E line of Gerard St produced 1016⅔ ft S from N line of Pt 1262; thence N 14°-47' W along said E line of Gerard St produced 66⅔ ft; thence N 75°-10' E ∥ with said N line of Pt 1262, 110 ft; thence S 14°-47' E 66⅔ ft; thence S 75°-10' W 110 ft to pt of beg		1262	0.17				100		X	200		X	200		X	200		X
	W.C. Emery John Work		John Work	Ada M. Perow																			
	"		"	"																			
	"		"	"																			
	"		"	"																			
	"		"	"																			
	"		"	Benbough & Gillons																			
	"		"	"																			

The Last Name Given is the One to Whom Property is Assessed

The Last Value Given is the Assessed Value for the Present Year

NAME OF OWNER, At Noon on First Day in January, 1915	NAME OF OWNER, At Noon on First Day in January, 1914	NAME OF OWNER, At Noon on First Day in January, 1913	NAME OF OWNER, At Noon on First Day in January, 1912	NAME OF OWNER, At Noon on First Day in January, 1911	DESCRIPTION OR BOUNDARY FOR ASSESSMENT	Acres	Pueblo Lot	Acres	Value of Real Estate 1911	Value of Improvements 1911	CHECK	Value of Real Estate 1912	Value of Improvements 1912	CHECK	Value of Real Estate 1913	Value of Improvements 1913	CHECK	Value of Real Estate 1914	Value of Improvements 1914	CHECK	Value of Real Estate 1915	Value of Improvements 1915	CHECK
		A.H. Fassett		Alma L. Boal		160	1263	160	1280			1280		✓	6400		✓	8000		✓	8000		✓
				Mooreland Heights Co		160	1264	160	1280			1280		✓	6400		✓	6400		✓	6400		✓
Charles B. Richards	C. B. Richards 2nd	F. B. Richards		City Property C. B. Richards, Jr. O. J. Stough E. L. Babcock J. M. Forbes	S 120 ac City Property	160 ac less 40 ac	1265	120	0														
					W 20 ac of W 28½ ac of N 40 ac			20	160			160		✓	400		✓	500		✓	710		✓
					And ½ of N E ¼ of N E ¼			5	40			40		✓	100		✓	125		✓	125		✓
					" " " "			5	40			40		✓	100		✓	125		✓	125		✓
					S 8½ ac of N 28½ ac of W 28½ ac			8½	70			70		✓	170		✓	210		✓	0		✓
					1914 = change of title in Forbes v Boal suit from																		
				City Property		City Property	48	1266		0													
Joseph J. Richert "		J. J. Richert all (Less Roads)	Santa Fe Land Impvts Co	Gilbert & Richert	RR R of W		160	1267	21.02 (8.27)	0													
					All (exc roadway) & 200 ft strip per D 18 475 P 394			38.98 (15.29)	157.5			1390		✓	2760		✓	@ 23 3475	T. Brick Co (200)	✓	3775	S.S.R. Co. (280)	✓
					200 ft strip per D 18 475 P 394			12.31	175			175		✓	345		✓	300	all	✓			
S. D. Land Co.				S. D. Land Co			157	1268	157	1885		1885		✓	1885		✓	@ 25 3925		✓	3925		✓
				City Property		City Property	6.38 (7.31)	1269		0													
S. D. Land Co.				S. D. Land Co			60'	1270	60'	480		480		✓	600		✓	@ 25 1500		✓	1500		✓

Index to Property in Pueblo Lands Addition

The Last Name Given is the One to Whom Property is Assessed

NAME OF OWNER, At Noon on First Day in January, 1915	NAME OF OWNER, At Noon on First Day in January, 1914	NAME OF OWNER, At Noon on First Day in January, 1913	NAME OF OWNER, At Noon on First Day in January, 1912	NAME OF OWNER, At Noon on First Day in January, 1911
S. D. Land Corp.				S D Landles
				City Property
				"
				"
S. D. Land Corp.				S D Landles
S. D. Land Co.				S D Land Co
	Eugene Terry Smith			J. H. S. Jamison, Est
				W. Claude Thompson, Jr.
				S H Jacoby
				"
	F. L. Heath Brick & Tile Co.			
	J. J. Richert		G. N. Gilbert	Sam Terry Smith Co
				City Property

The Last Value Given is the Assessed Value for the Present Year

DESCRIPTION OR BOUNDARY FOR ASSESSMENT	Acres	Pueblo Lot	Acres	Value of Real Estate 1911	Value of Improvements 1911	CHECK	Value of Real Estate 1912	Value of Improvements 1912	CHECK	Value of Real Estate 1913	Value of Improvements 1913	CHECK	Value of Real Estate 1914	Value of Improvements 1914	CHECK	Value of Real Estate 1915	Value of Improvements 1915	CHECK
	137	1271	137	1095			1095		W 20	1370			2375			2375		
City Property	172.5	1272			0													
	153.5	1273			0													
	140.3	1274			0													
	35.5	1275			0													
	125.3	1276	125.3	1000			1000		W 15	1000			2500			2250		
R. R. Rofw	160	1277	6.06		0				W 15									
S ½ of E 110 ac			55	440			440			440			1100			990		
W 50 ac Less R. of W.			48.24	385			385			385			960			480		
W 10 ac of E 14.20 ac N of Rofw			(10)	80			80			(80)			—			—		
E 4.20 ac N of Rofw	below.		(4.20)	35			35			35	below.		—			—		
N 36.70 ac of S 91.20 ac			(36.70)	295			295			295			—			—		
N ½ of E 110 acres less R of W.			50.90							410			1070			765		
RR Rofw	160	1278	2.91		0				W 15				E 20					
all Less R. of W.			157.09	1570			1570			1570			3140			2355		
City Property	80	1279			0													

The Last Name Given is the One to Whom Property is Assessed

The Last Value Given is the Assessed Value for the Present Year

Name of Owner, At Noon on First Day in January, 1915	Name of Owner, At Noon on First Day in January, 1914	Name of Owner, At Noon on First Day in January, 1913	Name of Owner, At Noon on First Day in January, 1912	Name of Owner, At Noon on First Day in January, 1911	Description or Boundary for Assessment	Acres	Pueblo Lot	Acres	Value of Real Estate 1911	Value of Improvements 1911	Check	Value of Real Estate 1912	Value of Improvements 1912	Check	Value of Real Estate 1913	Value of Improvements 1913	Check	Value of Real Estate 1914	Value of Improvements 1914	Check	Value of Real Estate 1915	Value of Improvements 1915	Check
				City Property	City Property	120 (104.6)	1280	80 (64.6)	0														
Charles B. Richards	C. B. Richards Tr.	C. B. Richards		C. B. Richards, Tr.	40 ac along W side			40	400			400		X	8000		X	60 2400		X	2400		X
Charles B. Richards	C. B. Richards Tr.	C. B. Richards		C. B. Richards, Tr.	Roadway	86	1281	5.7	0														
								80.3	3210			3210		X	400 32120		X	360 28910		X	28910		X
					All La Jolla Park	114.6	1282		0														
					La Jolla Park	221	1283	181	0														
					Center Add to La Jolla Park			40	0														
				City Property	City Property S	150 (149)	1284	70	0														
					La Jolla Park N			80 (79)	0														
Charles B. Richards	C. B. Richards Tr.	C. B. Richards		C. B. Richards, Tr.	Less Roadway	40	1285	4.2 35.8	895			895		X	300 10740	ap $60000	X	1080 38665		X	38665		X
Charles B. Richards	C. B. Richards Tr.	C. B. Richards		C. B. Richards, Tr.	Less Roadway		1286	9.5 70.5	2115			2115		X	24500		X	450 31725		X	31725		X
			N 28 ac Subd La Jolla Hills	Southwestern Inv Co	Und 1/2	103	1287	51.50	410			410		X	@ 200 N 28 ac Subdivided La Jolla Hills								
				Henrietta Schiller	"			51.50	410			410		X									
		Southwestern Inv Co			Und 1/2 all unplatted portion			37.50							3000		X	35 1310		X	1310		X
		Henrietta Schiller			" " "			37.50							3000		X	35 1310		X	1310		X
Charles B. Richards	C. B. Richards Tr.	C. B. Richards		C. B. Richards, Tr.		80	1288	80	800			800		X	16000		X	175 14000		X	14000		X
Charles B. Richards	C. B. Richards Tr.	C. B. Richards		C. B. Richards, Tr.		88	1289	88	705			705		X	17600		X	35 3080		X	3080		X
				Patterson Sprigg		90	1290	90	1350			1350		X	4500		X	30 2700		X	2700		X
					R R Rof W (200 ft strip 1914)	160	1291	20.30 (8.30)	0														
Joseph J. Richert		J. J. Richert all & Rof W		Gilbert & Richert	all (exc RR Rof W & 200 ft strip DB 472 P394)			139.70 (151.70)	3035	575		2795	575	X	6985	575	X	30 4190	all 230	X	4550	230	X
"		"	Santa Fe Land Imp Co		200 ft strip per DB 472 P394			12.00				240		X	600		X	360		X			

The Last Name Given is the One to Whom Property is Assessed — **The Last Value Given is the Assessed Value for the Present Year**

Name of Owner, At Noon on First Day in January, 1915	Name of Owner, At Noon on First Day in January, 1914	Name of Owner, At Noon on First Day in January, 1913	Name of Owner, At Noon on First Day in January, 1912	Name of Owner, At Noon on First Day in January, 1911	Description or Boundary for Assessment	Acres	Pueblo Lot	Acres	Value of Real Estate 1911	Value of Improvements 1911	Check	Value of Real Estate 1912	Value of Improvements 1912	Check	Value of Real Estate 1913	Value of Improvements 1913	Check	Value of Real Estate 1914	Value of Improvements 1914	Check	Value of Real Estate 1915	Value of Improvements 1915	Check
					Roadway	160	1292	6	0														
Joseph J. Richert		J.J. Richert		Gilbert & Richert				154	1540			1540		X	1850		X	@20 3080		X	3080		X
				City Property	City Property	160	1293		0														
				City Property	City Property	123.7	1294		0														
				City Property	City Property	155 / 145.2	1295	75 / 65.2	0														
Joseph J. Richert		J.J. Richert		Gilbert & Richert	W 80 ac			80	640			640		X	W 15 1200		X	@20 1600		X	1600		X
				City Property	City Property	160	1296	80	0														
					Leavitts add			80	0														
				City Property	City Property	184.1	1297	144.1	0														
					Roadway			8.60	0														
Charles B. Richards	C.B. Richards Tr	C.B. Richards		C.B. Richards, Tr.	40 ac along W side Lea Road.			31.4	630			630		X	8000		X	400 12560		X	12560		X
			Marine Biological Station	Marine Biological Station		182.40	1298	182.4	1000	5000		1000	5000	X	1925 Exempt	5000 State Property				—			
				City Property	City Property W 1/2	160	1299	71.70 / 80	0														
Joseph J. Richert		J.J. Richert		Gilbert & Richert	E 1/2 1913 E 40 ac of E 1/2			40 / 80	800			800		X	1600		X	20 800		X	800		X
			Santa Fe Land Imp Co		a strip 125 ft wide thru & across the W 1/2 Per DB 472 P397			8.30				85		X	325		X	165		X	170		X
		Max Watson			W 40 ac of E 1/2			40							1600		X	800		X	800		X
				City Property	City Property E 1/2	160	1300	79 / 80	0														
Joseph J. Richert		J.J. Richert		Gilbert & Richert	W 1/2 (Ex strip 175 ft wide D.B. 472, P397)			72.75 / 80	800			740		X	W 20 1455		X	@20 1455		X	1450		X
			Santa Fe Land Imp Co		a strip 175 ft wide thru & across per DB 472 P397			7.25				70		X	140		X	145		X	150		X
S. D. Land Corp.				S D Land Co	E 1/2	160	1301	80	640			640		X	20 960		X	@25 2000		X	2000		X
Joseph J. Richert		J.J. Richert		Gilbert & Richert	W 1/2			80	640			640		X	960		X	2000		X	2000		X
Joseph J. Richert		J.J. Richert		Gilbert & Richert		160	1302	160	1280			1280		X	20 1920		X	@25 4000		X	4000		X
Joseph J. Richert		J.J. Richert		Gilbert & Richert		160	1303	160	1280			1280		X	15 1920		X	@20 3200		X	3200		X

The Last Name Given is the One to Whom Property is Assessed

NAME OF OWNER, At Noon on First Day in January, 1915	NAME OF OWNER, At Noon on First Day in January, 1914	NAME OF OWNER, At Noon on First Day in January, 1913	NAME OF OWNER, At Noon on First Day in January, 1912	NAME OF OWNER, At Noon on First Day in January, 1911
				City Property
				City Property
				City Property
S. D. Land Corp.				S.D. Land Co
Joseph J. Richert		J. J. Richert		Gilbert & Richert
				City Property
				City Property
				City Property
				Ellen B. Scripps
				J. A. Nerney
				Ellen B. Scripps
				"
				"
				F. J. Scripps
				"
				"
				"
				City Property

The Last Value Given is the Assessed Value for the Present Year

DESCRIPTION OR BOUNDARY FOR ASSESSMENT	Acres	Pueblo Lot	Acres	Value of Real Estate 1911	Value of Improvements 1911	CHECK	Value of Real Estate 1912	Value of Improvements 1912	CHECK	Value of Real Estate 1913	Value of Improvements 1913	CHECK	Value of Real Estate 1914	Value of Improvements 1914	CHECK	Value of Real Estate 1915	Value of Improvements 1915	CHECK
City Property	160	1304			0													
City Property	41 44/100	1305			0													
	118 50/100	1306			0													
Roadway Ex Road	160	1307	0 45/100		0													
			159 55/100	1280			1280		X	20	1915	X	3990		X	3990		X
Roadway all Ex Roadway	160	1308	2 48/100		0													
			157 52/100	1280			1260		X	1890		X	3990		X	3990		X
City Property	160	1309			0													
City Property	160	1310			0													
	160	1311			0													
Referee's Partition Map.		1312 & 1313																
Roadway	42 70/100	A	2 50/100		0													
			40 20/100	525			525		X	20	1010	X	4875		X	3100		X
	3 26/100	B	3 26/100		40		40		X		75	X	390		X	290		X
Roadway	38 49/100	C	2 75/100		0													
			35 74/100		600		600		X		1785	X	4790		X	3350		X
Roadway	17 90/100	D	1 25/100		0													
			16 65/100		375		375		X		830	X	2000		X	1665		X
Roadway	17 89/100	E	1 25/100		0													
			16 64/100		375		375		X		830	X	2000		X	1665		X
Roadway	9	F	0 75/100		0													
			8 25/100		200		200		X		410	X	990		X	825		X
Roadway	49 95/100	G	4 25/100		0													
			45 70/100		575		525		X		2285	X	5485		X	2950		X
Roadway	21	H	1 57/100		0													
			19 43/100		275		275		X		970	X	2330		X	1950		X
Roadway	50 25/100	I	5		0													
			45 25/100		520		520		X		2260	X	5430		X	3725		X
City Property	160	1314			0													
City Property	160	1315			0													
City Property	160	1316			0													
City Property	153 3/100	1317			0													
City Property	163	1318			0													
City Property	37 7/100	1319			0													

The Last Name Given is the One to Whom Property is Assessed

The Last Value Given is the Assessed Value for the Present Year

Name of Owner, At Noon on First Day in January, 1915	Name of Owner, At Noon on First Day in January, 1914	Name of Owner, At Noon on First Day in January, 1913	Name of Owner, At Noon on First Day in January, 1912	Name of Owner, At Noon on First Day in January, 1911	Description or Boundary for Assessment	Acres	Pueblo Lot	Acres	Value of Real Estate 1911	Value of Improvements 1911	Check	Value of Real Estate 1912	Value of Improvements 1912	Check	Value of Real Estate 1913	Value of Improvements 1913	Check	Value of Real Estate 1914	Value of Improvements 1914	Check	Value of Real Estate 1915	Value of Improvements 1915	Check
				S D Realty Co	Cmd 1/2	55 2	1320	27 6	275			300		X	10 W 300		X	6 165		X	~~170~~ See below		
				Mary A Hollan	"			27 6	275			300		X	300		X	165		X	~~170~~		
Mary A. Hollan					Referee's Partition Map - S.C. 17622	A	1320	22 19													140		X
San Diego Realty Co.						B	1320	34 17													200		X
				City Property	City Property	143 2	1321		0														
						160	1322		0														
						160	1323		0														
						166	1324		0														
						171 6	1325		0														
						160	1326		0														
						160	1327		0														
					Sorrento Townsite	70 5	1328		0														
				City Property	City Property	99 8	1329		0														
						160	1330		0														
						189	1331		0														
						80	1332		0														
						160	1333		0														
						88 3	1334		0														
Ed Fletcher				Jennie W. Snyder	all So of A T & S.F. Ry R of W Rofw.	32	1335	0 97 (32) 30 78	450			450		X	450		X	20 640		X	615		X
Atchison Topeka & Santa Fe Ryleo					a triangular pc lying N of A T & S.F. R of W.			0 25													10 nom.		X
				A T & S. Fe Ryleo	All city property exc R of W & a triangular pc lying NE of 150 ft A T & S.F. R of W	160	1336	0 24	0 100			100		X	100		X	200		X	10 nom.		X
				City Property	All Ex R of W & triangular pc N of R of W.	(121 6)	1337	1 32 158 44	0														
					Roadway	130 6	1338	15	0														
				Ellen B Scripps				115 6	2310			2310		X	10 2310		X	25 2890		X	2890		X
					RR R of W ~~Roadway~~	142 50	1339	12 49 (12 17) 0 00	0														
				H.C. Gordon				(142)	1420														
	C.H. Swallow		Chas Swallow		All E of A.T. & S.F. Ry. Ex 0 72 ac in SE car			66 25 67				2010		X	2010		X	35 2345		X	2350		X
			Ellen B. Scripps		S.W. 40 ac			58 86 62 83				4000		X	4000		X	2060		X	2060		X
		Ellen B Scripps	H.C. Gordon		N 22 83 W of RR R of W 40 ac			40				915		X	915		X						
					3 97 ac strip 150 ft wide per D.B. 524 Page 186			(22 83) 3 97										140 nom		X	140 nom		X
Atchison Topeka & Santa Fe Ryleo	A.T. & Santa Fe Ryleo				0 72 ac in S.E. car being part of old main line			0 72													15 op		X
"				City Property	City Property	132 6	1340																

The Last Name Given is the One to Whom Property is Assessed

The Last Value Given is the Assessed Value for the Present Year

NAME OF OWNER, At Noon on First Day in January, 1915	NAME OF OWNER, At Noon on First Day in January, 1914	NAME OF OWNER, At Noon on First Day in January, 1913	NAME OF OWNER, At Noon on First Day in January, 1912	NAME OF OWNER, At Noon on First Day in January, 1911	DESCRIPTION OR BOUNDARY FOR ASSESSMENT	Acres	Pueblo Lot	Acres	Value of Real Estate 1911	Value of Improvements 1911	CHECK	Value of Real Estate 1912	Value of Improvements 1912	CHECK	Value of Real Estate 1913	Value of Improvements 1913	CHECK	Value of Real Estate 1914	Value of Improvements 1914	CHECK	Value of Real Estate 1915	Value of Improvements 1915	CHECK
					{Richter's Sub now acreage}	19 6	1341	?	0														
					Hayden's Sub			?	0														
				S.D. & Arizona Ry Co	Beg at SW cor Pl 1341: the N 71°43' E along S'ly line of sd Pl 729.9 ft: the N 0°17' E 103.2 ft: the N 50°43' W 812.7 ft: the N 89°44' W 60.3 ft to NW cor of sd Pl: the S 0°17' W along W'ly line of sd Pl to pt of beg, being part of W 11.60 acres			7.89	985			985		X	@ 1.50 1180		X	@ 2225 1775		X	@ 360 2840		X
				"																			
				"																			
		Subd Nordica Heights		N.T. Chaffin	Part east of Hayden's Sub			2.75 0	75			75		X	150		X	170 Subd Nordica Heights					
E.M. Fly Agt				E.M. Fly	W 11.6 ac (exc 7.89 ac to S.D. & A Ry Co)			3.71	475			475		X	560		X	835		X	1340		X
S.D. Land Corp.				S.D. Land Co	E 5 ac of W 5 ac (319.88 ft) (1011.93 ft) (1913)			4 5	625			625		X	750		X	900		X	1440		X
				H.W. Wilcox	E 3 ac of W 7.99 ac (3.25) (18.25 (1913))			3	375			375		X	450		X	675		X	1080		X
					Roadway	159	1342	1	0			0											
					Hayden's Sub			5.50 ?	0			0											
					Garland's Add			55	0			0											
					Hoel's Sub			55	0			0											
					Guions Add			20	0			0											
			Subdivided Bayocean View	S.W. Switzer	N 8.98 ac of S 18.96 ac of E 38.96 ac			8.98	1795		150	Sub Bayocean View											
		Subdivided Nordica Heights		E.M. Fly	S 10 ac of E 38.96 ac			10	2000			2000		X	Subdivided Nordica Heights								
				S.W. Switzer	E 1/2 of S E 1/4 of N E 1/4 (Ex N 80 ft of E 85 ft) 20 ft alley deeded June 1914. 0.15 ac			4.89 5 4.69	1250			1250	750	X	1500	750	X	3870 (@ 8010 ac)	600	X	4220 (900)	600	X
	A.R. Thompson				N 80 ft of E 85 ft of E 1/2 of S E 1/4 of N E 1/4			0.16										130		X	150		X
					Roadway	160	1343	2.42 ?				0											
					Helphingstine's Add			40				0											
					H.C. Skinner's Add			40				0											
					Duncan's Add			22				0											
					N W 1/4 of N W 1/4 Logan ave Add			10				0											
					Leebricks Add			5				0											
					Pacific Tract No. 1			8.47				0											
			Wm. Douglas	A.C. Riordon	E 1/2 of E 1/2 of N E 1/4 (Less part deeded per proposed map of Ave Etc)		Road = 1.41 Ac	9.40 (1.20) 18.80	1880			1880		X	4230		X	carried fwd to page 87 Avenue Court					
				Lydia M Horton	S W 1/4 of N W 1/4			10	1250			1250		X	5000		X	7000		X	7200		X
				J.R. Hammond	W 1/2 of E 1/2 of N E 1/4			9.40	1880			1880		X	3290		X	see above					
		J.W. Rice	Laura A. Dunlap	Ira S. Faber	Beg at SE cor Pl 1343; the N 384.33 ft: the W 594.44 ft: the S 374.65 ft: the E 594 ft to pt of beg			2.58 5.03	1005		75	1010		X	635		X	1000		X	1090		X
			"	"																			
		Laura A. Dunlap			Beg at pt on S Line Pl 1343, 297 ft W of SE cor the N 384.33 ft: the W 297 ft: the S 374.65 ft: the E 297 ft to pt of beg			2.45							625		X	1000		X	1030		X

The Last Name Given is the One to Whom Property is Assessed

The Last Value Given is the Assessed Value for the Present Year

NAME OF OWNER, At Noon on First Day in January, 1915	NAME OF OWNER, At Noon on First Day in January, 1914	NAME OF OWNER, At Noon on First Day in January, 1913	NAME OF OWNER, At Noon on First Day in January, 1912	NAME OF OWNER, At Noon on First Day in January, 1911	DESCRIPTION OR BOUNDARY FOR ASSESSMENT	Acres	Pueblo Lot	Acres	Value of Real Estate 1911	Value of Improvements 1911	CHECK	Value of Real Estate 1912	Value of Improvements 1912	CHECK	Value of Real Estate 1913	Value of Improvements 1913	CHECK	Value of Real Estate 1914	Value of Improvements 1914	CHECK	Value of Real Estate 1915	Value of Improvements 1915	CHECK
				City Property	City Property.	181 2	1344	2 02	0			0											
					Central Homestead			120	0			0											
					Imperial Heights			25	0			0											
		Subdivided Nordica Heights No 2.		Helen G. Renwick	N 15 ac of S 30 ac of SE¼ of W 160 ac			15	2625			2625		X	5250 Subdd	X	See Sierra Park					
				John Mc Nee	Being unnumbered lot E of R. 1343 on Pacific Beach Road Map 68 49 Werth's Add		1345	0 74	0			0											
				W. G. Werth				20	0			0											
Br. J. Brabazon		Rhena J. Flegal		a W. Turkey	E 1/2 of S 5 ac of W 10 ac			2 50	250 40			250 40		X	560 40	X	See 9.50 ac 1875 15	X	1875		X
	Lavinia A. Eaton Fred F. Stuth			Frances E. Bryan	all east of Werth's add (less road) 1 ac Turkey			3 16 7 50	955 1175			645		X	700	X	2370	X	1265	80	X
				E A Hearle	1 ac lying E of S 1/2 of Lot 463 of Werth's add.			1 14	170			170		X	230	X	See 855 1700 ac	X	460		X
				"	W 330 ft of S 330 ft 330 ft □ in SW cor			2 50	190 100			190 100		X	500 100	X	See 1750	40 X	1875	40	X
				"	Beg at a pt on W line of R. 1345, 330 ft N of SW cor of R. E 660 ft; the S 330 ft; the E 876 ft to E bdy line of R.; the N 17° W 1369 ft along said E line of W 1139 ft; the S 984 ft to pt of beg being 35 32 ac in.			35 32	2650			2650		X	7070	X	See 1700 ac 2475 15 acres	X	2475		X
	E. S. Bogart	L. H. Francisco	Rhena J. Flegal		all S of "W" st & E of Werth's add			3 20				480		X	600	X	2240	X	1280		X
					Porter's Sub	92 45	1346	40	0			0											
					Dougherty's Add			12 45	0			0											
		Subdivided Nordica Heights No 2.		Mrs. A. M. Gates C. D. Wright	Und 1/2 of S 40 ac			20	3500			3500		X	Subdivided Nordica Heights No 2.								
					" "			20	3500			3500		X									
				Jemima Hall	South (181) 78 ac less Road Cemetery Roadway	218 2	1347	180 72 (178) 1915 Pp = 1915	0			0											
				"				2 80	0			0											
Ellen M. Rogers				Ellen M Rogers	Beg at N W cor of R. 1347; the S 660 ft; the N 45° E 934 ft to N line of Ad.; the W 660 ft to pt of beg being triangular 5 ac in N W cor		see below	5	400			400		X	500	X	600	X	(600) as below		X
"					All N of Cemetery South of public road as such road is described in S.C. decree # 10094 entitled Rogers Vs. Branson, being 13 46 ac more or less. Beg at a pt on N'ly line of public road as described in S.C. suit # 1096 entitled Rogers Vs. Branson, said pt being due east of a pt on Straight W cor of S E cor of R. 1161; the N 45° E'ly along N'ly line of road to E line of R. 1347; the N along said E line to N E cor of said R. 1347; the W along N line said R. 140 ft to a pt; the S 55° 27' W 430 ft; the S 65° 27' W 760 ft; the S 62° 07' W 375 ft to W line of R. 1347; the S on W line to a pt N'ly West of N E cor of R. 1161; the due E to pt of beg. Beg at a pt on N line of R. 1347, which pt is 140 ft W of N E cor thereof; the S 55° 27' W 430 ft; the N 65° 27' W 760 ft; the S 62° 07' W 375 ft to W line of R. 1347; the N along said W line to N W cor thereof; the E along N line to pt of beg.			13 46 (37 15) 15 20 5 82	2895			2895		X	3715	X	3875	X	1620		X
Star Builders Supply Co.																					1825		X
"																							
"																							
"																							
Jemima Hall " Jemima Hall																							
"																					600		X
		Mrs. L. A. Farnum			Assessed 1912 & prior years in Choates Add R.R. 1140 & 1348																		
					S. W. 5 ac (17 3 chs off N 7 3 chs)	99 1913 (3 M)	1348	5								500	X	600	X	600		X
					All Choates' Add.		1348			0													
					All Park Villas	57 2	1349			0													

The Last Name Given is the One to Whom Property is Assessed — **The Last Value Given is the Assessed Value for the Present Year**

Name of Owner, At Noon on First Day in January, 1915	Name of Owner, At Noon on First Day in January, 1914	Name of Owner, At Noon on First Day in January, 1913	Name of Owner, At Noon on First Day in January, 1912	Name of Owner, At Noon on First Day in January, 1911	Description or Boundary for Assessment	Acres	Pueblo Lot	Acres	Value of Real Estate 1911	Value of Improvements 1911	Check	Value of Real Estate 1912	Value of Improvements 1912	Check	Value of Real Estate 1913	Value of Improvements 1913	Check	Value of Real Estate 1914	Value of Improvements 1914	Check	Value of Real Estate 1915	Value of Improvements 1915	Check
	Mary E. Mannix East Lynhurst	S.D. Construction Co.		J B Mannix	S 57.95 ac	10.5	1350	57.95 (.05)	15750			@ 450 47250		X	700 40565		X	760 55630		X	55630		X
					N 47.05 ac (Subdivided)			47.05							32935		180 ac X	East Lynhurst					
				City Property.	All City Property.	59.5	1351		0			0											
					All roadway & Sorrento Townsite	68.4	1352		0			0											
				City Property.	City Property.	50 (47.7)	1353	46.49 (44.19)	0			0											
				E. T. Lockyer	Beg at NW cor Pl 1353: the NE'ly along N'ly line sd Pl. 450 ft: the SE'ly & par with W'ly line 280 ft: the SW'ly 370 ft to W'ly line of sd Pl: the N'W'ly 540 ft to pt of beg.			3.51	70			100		X	125		X	150		X	150		X
				"																			
				"																			
					Unnumbered lot East of Pl. 1352 & 1353 } all Sorrento Townsite	16.5			0			0											
				City Property.	All City Property.	?	1354		0			0											
				City Property.	City Property.	136.30	1355	38.26 (134.81)	0			0											
				E T Lockyer	Beg at N'ly cor lot 6 of Sorrento: the SE'ly & par with NE'ly line of lot 5 of Sorrento to SE'ly line Pl 1355: the NW'ly 430 ft to pt of beg, being 1.49 ac in			1.49	30			50		X	75		X	100		X	100		X
			Andrew Cassidy		Andrew Cassidy Tract as per DEED book 4 Pg 96 as Recorded in Co Recorders office		1355	80a				800		X	1000		X	1100		X	1100		X
			Jose Machado		Jose Machado Tract as per DB. 4 Pg 98. as Recorded Co Recorders office		1355	16.55				165		X	225		X	275		X	275		X
					All roadway & Sorrento Townsite	160	1356		0			0											
						154.4	1357		0			0											
						36.3	1358		0			0											
						155.5	1359		0			0											
				City Property.	All City Property.	44	1360		0			0											
					All roadway & Sorrento Townsite	157	1361		0			0											
S. D. Land Corp.				S D Land Co	R of W Roadway & Sorrento Townsite ? (some not shown above only in 1362)	102.1	1362	57.3 (52)	0			0											
The A. T. & St. Fe Ry Co					50 ac in Pl 1362 N. 50 ac. Less R of W			41	600			700		X	900		X	820		X	820		X
					100 ft strip formerly A. T. & S. F. R of W			3.80													75 %		X
					None Such		1363		0			0											
							to		0			0											
							1772		0			0											

The Last Name Given is the One to Whom Property is Assessed

The Last Value Given is the Assessed Value for the Present Year

Name of Owner, At Noon on First Day in January, 1915	Name of Owner, At Noon on First Day in January, 1914	Name of Owner, At Noon on First Day in January, 1913	Name of Owner, At Noon on First Day in January, 1912	Name of Owner, At Noon on First Day in January, 1911	Description or Boundary for Assessment	Acres	Pueblo Lot	Acres	Value of Real Estate 1911	Value of Improvements 1911	Check	Value of Real Estate 1912	Value of Improvements 1912	Check	Value of Real Estate 1913	Value of Improvements 1913	Check	Value of Real Estate 1914	Value of Improvements 1914	Check	Value of Real Estate 1915	Value of Improvements 1915	Check
					Roadway	312	1773	6 11															
				O J Stough	1914 Und 1/3			305 59	53040			61180		X	68825		X	27530		X	24980		X
	E. S. Babcock				Und 2/3			203 93										55060		X	49960		X
		A G Gassen		Alma L Boal		160	1774	160	2400			2400		X	4800		X	9600		X	9600		X
			Palomar Inv. Co	S D Realty Co		160	1775	160	1920			1920		X	3200		X	4800		X	4800		X
				A. G. Gassen		160	1776	160	1280			1280		X	1500		X	3200		X	2000		X
				A. G. Gassen	Roadway Ex. Rgt	160	1777	15 37 144 63	1210	100		1210	100	X	1400	100	X	3615	40	X	3620	40	X
				Rose Canyon Brick Co	Roadway	160	1778	6 75 153 25	1530	2000		1530	2000	X	2300	2000	X	4600		X	4600	1600	X
				A. G. Gassen		160	1779	160	1600			1600		X	2400		X	3200		X	2000		X
				City Property	W 1/2 City Property	160	1780	80															
		B. J. Stough		S. W. Bone	E 1/2			80	960			960		X	3200		X	3600		X	3600		X

Index to Property in Pueblo Lands Addition

The Last Name Given is the One to Whom Property is Assessed

NAME OF OWNER, At Noon on First Day in January, 1915	NAME OF OWNER, At Noon on First Day in January, 1914	NAME OF OWNER, At Noon on First Day in January, 1913	NAME OF OWNER, At Noon on First Day in January, 1912	NAME OF OWNER, At Noon on First Day in January, 1911
				City Property
				M. Hall
	P			John Burney
				M. Hall
				M. Hall
				M. Hall
				M. Hall
	Elizabeth Grant		M. Hall	Elizabeth Grant
	Elizabeth Grant		M. Hall	Elizabeth Grant

City of San Diego, California. Pueblo Lands

The Last Value Given is the Assessed Value for the Present Year

DESCRIPTION OR BOUNDARY FOR ASSESSMENT	Acres	Pueblo Lot	Acres	Value of Real Estate 1911	Value of Improvements 1911	CHECK	Value of Real Estate 1912	Value of Improvements 1912	CHECK	Value of Real Estate 1913	Value of Improvements 1913	CHECK	Value of Real Estate 1914	Value of Improvements 1914	CHECK	Value of Real Estate 1915	Value of Improvements 1915	CHECK
All City Property	160	1731			0													
Bird Rock Add	267 4/4	1782	10 90	1	0													
E 1/2 (exc 5 ac assessed to Burney)		1	9 35	40	600		600		X	3780		X	1410		X	1410		X
S 5 ac of E 1/2		1	5		500		500		X	2000		X	750		X	750		X
W 1/2 (exc park in Bird Rock Add)		1	3 47		350		350		X	1215		X	520		X	520		X
Bird Rock Add.		2	3 77		0													
(Ex Bird Rock add)		2	7 48		350		350		X	1120		X	675		X	675		X
Bird Rock Add		3	2 45		0													
(Ex. Bird Rock Add)		3	17 55		400		400		X	1753		X	1315		X	1320		X
		4	4 75		80		80		X	475		X	285		X	290		X
		5	28 75		450		450		X	2875		X	1725		X	1725		X
		6	21 50		325		325		X	2150		X	1290		X	1290		X
N 75 ac Bird Rock City by the Sea	150		75		0													
S 75 ac Bird Rock Add			75		0													

The Last Name Given is the One to Whom Property is Assessed

The Last Value Given is the Assessed Value for the Present Year

Name of Owner, At Noon on First Day in January, 1915	Name of Owner, At Noon on First Day in January, 1914	Name of Owner, At Noon on First Day in January, 1913	Name of Owner, At Noon on First Day in January, 1912	Name of Owner, At Noon on First Day in January, 1911	Description or Boundary for Assessment	Acres	Pueblo Lot	Acres	Value of Real Estate 1911	Value of Improvements 1911	Check	Value of Real Estate 1912	Value of Improvements 1912	Check	Value of Real Estate 1913	Value of Improvements 1913	Check	Value of Real Estate 1914	Value of Improvements 1914	Check	Value of Real Estate 1915	Value of Improvements 1915	Check
					SE 40 ac Reed's Ocean Front	235'	1783	40	0			S											
					Roadway		1	4.25	0														
				Bay City Inv. Co			1	65.44	26175		400	26175		600	39260			55760			55760		X
												Spread to 1500			a 17.44 ac								
				Bay City Inv Co			2	18	5400		300	5400		400	7200			10240			10240		X
					Monte Villa Tract		3		0			0											
					Pacific Beach Vista Tract		3	49.60	0			0											
					First Add to Pacific Beach Vista Tract		3		0			0											
				C. P. Thomson	And 1/4 of 5.15 ac in NE cor		3	1.29	300			200		X	250		X	250		X	250		X
	Chas K. Johnson			C. K. Johnson	" 1/4 " " " "		3	1.29	300			200		X	250		X	250		X	250		X
			M. F. Chesnut	UNION TITLE & TRUST CO.	" 1/2 " " " "		3	2.57	600			400		X	500		X	500		X	500		X
					Ocean Spray Add		4	8.30	0														
					First Add to Ocean Villa Tract N 2.71 ac		5	2.71	0														
					" " " " Spray Add S 1.35 ac		5	1.35	0														
Chas K. Johnson et al				C K Johnson, et al.	all unplatted portion less St 1916		5	2.85 (3.60)	2500			2500		X	2500		X	1100		X	1100	change Tal 1916 up slope	X
					Pacific Beach Vista Tract		6	7.83															
					Buena Vista Tract		7	4.32															
							8	4.27															
							9	3.41															
					Pacific Beach Vista Tract		10	3.39															
							11	3.57															
							12	3.39															
					Ocean Villa Tract		13	12.32															

Index to Property in Pueblo Lands Addition

City of San Diego, California. Pueblo Lands

73

The Last Name Given is the One to Whom Property is Assessed

NAME OF OWNER, At Noon on First Day in January, 1915	NAME OF OWNER, At Noon on First Day in January, 1914	NAME OF OWNER, At Noon on First Day in January, 1913	NAME OF OWNER, At Noon on First Day in January, 1912	NAME OF OWNER, At Noon on First Day in January, 1911
				Lucia O. Case
				City Property
	Soledad Terrace	Kate O. Sessions		Annie Collins
Frank D. Sessions	Kate O. Sessions	Kate O. & Frank D. Sessions		M. Hall
				Union Brick Co
				"
				"
		A. G. Gassen	Coburn & Marston	UNION TITLE & TRUST CO.
		Robt. M. Hubbard		

The Last Value Given is the Assessed Value for the Present Year

DESCRIPTION OR BOUNDARY FOR ASSESSMENT	Acres	Pueblo Lot	Acres	Value of Real Estate 1911	Value of Improvements 1911	CHECK	Value of Real Estate 1912	Value of Improvements 1912	CHECK	Value of Real Estate 1913	Value of Improvements 1913	CHECK	Value of Real Estate 1914	Value of Improvements 1914	CHECK	Value of Real Estate 1915	Value of Improvements 1915	CHECK
Pacific Beach (Ck Tract)	160	1784	150		0													
N 10 acs of S/2 of SW 1/4			10	2505			4000 400 OK			4000			3600			3600		
City Property	160	1785	86		0													
S 37 ac of W 74 ac (Subdivided)			37	740			740			3145			Soledad Terrace					
N 37 ac of "			37	555			555			2960			4440	100		4440	100	
All Bate Add	160	1786			0													
Roadway	160	1787	2 73		0													
RR R of W			6 91		0													
Beg at a pt on N line Sh 1767.550 ft E of N W cor of said Sh, th SE'ly & par with ea'l Ry Co's R/W, 75.37 ft, th at R a NE'ly 1183.3 ft more or less to N line of Sh 1767, th W along sd N line to pt of beg, cont 12.23 ac less roadway & ea'l Ry Co R of W			10 66	03	160			160		800	125		640	200		640	200	
All Lexa 10 66 ac S Union Brick Co & R of W & road N 860 ft Lexa 10 66 ac E Union Brick Co & R of W & road			10 49 (39 79) 38 21	03	1400			1400		2280	1250		2030 2790			1200 2790	100	

104 ?

Index to Property in Pueblo Lands Addition

The Last Name Given is the One to Whom Property is Assessed

NAME OF OWNER, At Noon on First Day in January, 1915	NAME OF OWNER, At Noon on First Day in January, 1914	NAME OF OWNER, At Noon on First Day in January, 1913	NAME OF OWNER, At Noon on First Day in January, 1912	NAME OF OWNER, At Noon on First Day in January, 1911
Coburn S. Marston Louis Brandt	C. S. Marston Louis Brandt		Coburn S. Marston Grace Mitchell	UNION TITLE & TRUST CO. Mrs. Philbrook
"	"		"	"
"	"		"	"
		Subdivided Homeland Villas No 2 of Tract No 1357		Homeland Improvement Co
				"
				"
	C. B. Cairnes			Alex B Cairnes
	"			"
	"			"
				E. H. Layman
				"
				"
				"
	E. H. Layman			"
	"			"
	"			"
	"			"
	Katie Rotanzi	Thos. H. Symmins		K. Rotanzi
	"	"		"
	"	"		"
	"	"		"
			Carroll De W. Scott	Carroll Scott, et al.
			"	"
			"	"

The Last Value Given is the Assessed Value for the Present Year

DESCRIPTION OR BOUNDARY FOR ASSESSMENT	Acres	Pueblo Lot	Acres	Value of Real Estate 1911	Value of Improvements 1911	CHECK	Value of Real Estate 1912	Value of Improvements 1912	CHECK	Value of Real Estate 1913	Value of Improvements 1913	CHECK	Value of Real Estate 1914	Value of Improvements 1914	CHECK	Value of Real Estate 1915	Value of Improvements 1915	CHECK
R of W + Roadway Homeland Villas	160	1788	9.26	0														
			11.27	0														
all of N 1/2 West of Road (exc 5.15 ac to Scott)			45	450	10		75 3375			15 675	1125		X 75 2025			2025		X
Beg at a pt on W line of 1788-1000 ft N of SW cor thereof; thence N 50°30' E 649 ft for a pt of cor; thence S 28°15' E 245 ft; thence N 71°30' E 1108 ft; thence S 2°27' E 385 ft; thence S 0°15' E 286.4 ft; thence S 71°30' W 849 ft; thence N 28°15' W 68.3 ft to pt of beg			15	1125	75	50	100 1500	450	50	X 150 2900	300	50	X 150 3750		20	X 3750	120	X
Beg at SW cor of 1788; thence N 14°30' W 1000 ft along W line; thence N 50°30' E 649 ft; thence S 27°35' E 136.9 ft to a pt 20 ft N of center of A.T.&S.F. R.R.; thence S 71°51' W parallel with & 20 ft from center of said R.R. 500 ft; thence S 71° W 283 ft to pt of beg (exc 3.15 ac to Cairnes in SW cor)			16.05	1390	Subdivided 1911													
Beg at SW cor of 1788; thence N 71°E 205.15 ft; thence N 19°22' W 807 ft to a 4"x4" stake; thence N 44° W 133.2 ft to a pt in W'ly line of said 1788-819.27 ft N of SW cor of beg; thence S 44°30' E 819.75 ft to pt of beg			3.15	315	100	100	395	100	X	3.15 315 error	100	X	3.75 375 error	40	X	3.75 375 error	40	X
W 10 ft of S 440 ft of E 979 ft			0.27	50			60		X	100		X	100		X	100		X
Beg at a pt on N line of S 1/2 of 1788-575 ft E of W line of said 1788; thence E along said N line 1114 ft to W line of City Road; thence S 8°46' W 71.3 ft; thence W parallel with said N line of S 1/2 of 1788-1089 ft; thence N 7°E 70.2 ft to pt of beg			1.75	175	100		25 210	50	X	70	50	X	270 475		X	475		X
Beg at a pt on E line of 1788-580 ft N of SE cor; thence along said E line 2069.5 ft to NE cor of said 1788; thence S 75°38' W along N line 1004.6 ft to E line of City Road; thence S 7°39' E along said E line 974 ft; thence S 31°58'30" E 834.5 ft; thence S 26°34' E 1099 ft; thence S 8°44'30" E 1106.25 ft; thence S 30°36' E 313.25 ft; thence S 17°39' E 153.7 ft; thence N 64°11' W 1013.4 ft to pt of beg (exc R.R. R/W)			43.28	830	50		25 1080	50	X	779.0	50	X	270 1080	20	X	1100 4330	20	X
Beg at intersection of W line of Rose Canyon Rd with S line of 1788; thence N 17°30' W 591 ft; thence S 74°30' W 842 ft; thence S 83°35' E 566.5 ft to a pt 15 ft N of center line of Santa Fe R.R.; thence E'ly & parallel with track to a pt where said track intersects S line of 1788; thence along said S line 484 ft to pt of beg			10	1000	50		15 1250	50	X	1600	50	X	270 2700	20	X	2700	20	X
Beg at a pt on S line of N 1/2 of 1788-575 ft E of W line; thence N'ly 100 ft; thence at R.A. E'ly & parallel with said S line 1139.5 ft to W line of City Road; thence S 8°44' E 201 ft to S line of N 1/2 of 1788; thence W'ly along said line 1114 ft to pt of beg			5.15	375	75		450 510	100	X	1030	125	X	270 1390	100	X	1390	100	X
Pacific Beach		1789		0														
		1790		0														

The Last Name Given is the One to Whom Property is Assessed

The Last Value Given is the Assessed Value for the Present Year

NAME OF OWNER, At Noon on First Day in January, 1915	NAME OF OWNER, At Noon on First Day in January, 1914	NAME OF OWNER, At Noon on First Day in January, 1913	NAME OF OWNER, At Noon on First Day in January, 1912	NAME OF OWNER, At Noon on First Day in January, 1911	DESCRIPTION OR BOUNDARY FOR ASSESSMENT	Acres	Pueblo Lot	Acres	Value of Real Estate 1911	Value of Improvements 1911	CHECK	Value of Real Estate 1912	Value of Improvements 1912	CHECK	Value of Real Estate 1913	Value of Improvements 1913	CHECK	Value of Real Estate 1914	Value of Improvements 1914	CHECK	Value of Real Estate 1915	Value of Improvements 1915	CHECK
					Pacific Beach	160	1791	65	0						135,500 R 1421 ac								
				A.H. Frost Co.	W 1/2 & N 15 ac of E 1/2 (Exc E 162.35 of N 494.30)			93.16 (95)	30000 @ 400			38000		X	47500		X	399.00		X	39125		X
Subdivd. Congress Heights Add.					E 162.35 ft of N 494.30 ft Subd Congress Hts Add (1915)			1.84													Subdivided		
						171.2	1792		0														
						92.1	1793		0	For Depot Grounds see book 11 P 6 (Pac B. Ac. lots)													
					Pacific Beach	160	1794		0														
						160	1795		0														
						160	1796		0														
					Mission Bay Park Tract	160	1797	151.50 @ 40	0 @ 200														
			Isabella Babcock	E S Babcock	All N of RR R of W of L.A. & S.D. Ry			8.50	350			1700		X	2125		X	2550		X	2550		X
		O. B. Hetzel Agt	Coburn S. Marston	UNION TITLE & TRUST CO	Mission Bay Park Tract N 1 ac	29.6	1798	1 @ 30	0														
					All (exc N 1 ac in above Tract)			28.6	860			860		X	1145		X	1715		X	1715		X
					All Pacific Beach	64.4	1799		0														
					Pacific Beach	147.6	1800	3.6	0														
					Fortuna Park Add			59	0														
					Second " " "			75	0														
					Sterling Park			5	0														
					Turner's Sea Shell Park			5	0														

The Last Name Given is the One to Whom Property is Assessed

The Last Value Given is the Assessed Value for the Present Year

NAME OF OWNER, At Noon on First Day in January, 1915	NAME OF OWNER, At Noon on First Day in January, 1914	NAME OF OWNER, At Noon on First Day in January, 1913	NAME OF OWNER, At Noon on First Day in January, 1912	NAME OF OWNER, At Noon on First Day in January, 1911	DESCRIPTION OR BOUNDARY FOR ASSESSMENT	Acres	Pueblo Lot	Acres	Value of Real Estate 1911	Value of Improvements 1911	CHECK	Value of Real Estate 1912	Value of Improvements 1912	CHECK	Value of Real Estate 1913	Value of Improvements 1913	CHECK	Value of Real Estate 1914	Value of Improvements 1914	CHECK	Value of Real Estate 1915	Value of Improvements 1915	CHECK
Chas L. Cass et al	C.B. Richards Tr.	C.B. Richards		C.B. Richards, Jr.		31	1801	31	3100			3100		X	9500		X	10300		X	12500		X
C.B. Richards Tr	C.B. Richards			C.B. Richards, Jr.		92	1802	92	36800			36800		X	43200		X	55200		X	55200		X
Subdivd Mission Beach	D. F. Garretson				Mission Beach	204.87 156	1803	171.27															
Union Trust Co	George G. Garretson				Pacific Beach			1.33															
"	D. F. Garretson				Braemar			1.33															
Union Trust Co	"				Und. 1/2 of S40 ac			20	500		210	500	1721 on acct	X	6000		X	6000		X	6000		X
"	O.J. Stough				" " "			20	500		210	500		X	6000		X	6000		X	6000		X
	"				N 40 ac (exc platted portion)			22.17	2835		127.50	2770	Sold in January 1911	X	6650		X	15960		X	15960		X
					N 30 ac of S 90 ac Allbt. N 16 2/3 ac & 8 ac			38 (70 more)	750		250	750	4 lots sold 1911	X	240.00		X	21000		X	21000		X
					N 20 ac of S 60 ac			20	500		210	500	1 lot sold	X	6000		X	6000		X	6000		X
					S 20 ac of N 60 ac			20	500		210	500		X	6000		X	6000		X	6000		X
					Bayshore R.R. R of W. (35 ft wide) as shown on map of Mission Beach.			9.50														570.0		X
					Unsubdivided portion (Excepting Right of Way of Bayshore Ry Co			11.12														3300		X

Sub'd Mission Beach

1801

The Last Name Given is the One to Whom Property is Assessed

NAME OF OWNER, At Noon on First Day in January, 1915	NAME OF OWNER, At Noon on First Day in January, 1914	NAME OF OWNER, At Noon on First Day in January, 1913	NAME OF OWNER, At Noon on First Day in January, 1912	NAME OF OWNER, At Noon on First Day in January, 1911
				Mary Black
Frederick Hunick		F.W. Hunick	Kate W. Pickeberg	Edwin E Jackson
	Phebe Gay Wright	Abbie S. Hollington	W. F. Spencer	Rosa A Woodford
			Andrea Dondero	Clarence H Jackson
		G.W. Stewart		Andrew Dondero
		Jennie B Blethen		W. M. Herbert
			W. R. Tucker	G.W. Stewart
	Robt Eadie	Herman Stamp	Flora Mc Craw	
		Mary E. Wardlow		
	Geo. D. Woolsey			
	Emanuel Busch	E. Busch and Son		Emanuel Busch
Calif. Ranch Home Co.		Mary S. Trayner	Mrs. Jean B. Eddy	E. V. White
			William H. Barrett	Norman H Neumann
			Theo. E. Cloud	Theodore E. Cloud
			Samuel R. Hanna	
Adolph Beyer		Adolf Beyer	Theo E Cloud	
				Caroline E Bleil
Alice C. Lewis		Mrs. S.M. Alice C. Lewis	Mrs. S.M. Lewis et al	Putnam Field
	Herbert D. Field	Putnam Field	Herbert D. Field	Susan M. Lewis
				Wm H. Wells

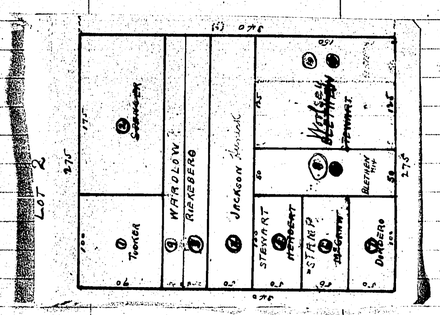

The Last Value Given is the Assessed Value for the Present Year

DESCRIPTION OR BOUNDARY FOR ASSESSMENT	Acres	Pueblo Lot	Acres	Value of Real Estate 1911	Value of Improvements 1911	CHECK	Value of Real Estate 1912	Value of Improvements 1912	CHECK	Value of Real Estate 1913	Value of Improvements 1913	CHECK	Value of Real Estate 1914	Value of Improvements 1914	CHECK	Value of Real Estate 1915	Value of Improvements 1915	CHECK
{J. P. Christensen's Sub. of W 1/2 of NE 1/4 Pt 11141}																		
50' Elm St closed from Elm W'ly to Fern St	0 03	1		3000	225		3200	225	X	3500	225	X	4700	340	X	6100	340	X
S 50 ft of N 190 ft	2 10	2		500	40		600	50	X	800	425	X	960	320	X	960	320	X
S 25 ft of N 140 ft		3		500			600		X	400	200	X	480	160	X	480	160	X
N 90 ft E 195 ft of N 90 ft		4		1000	100		500	100	X	600	75	X	720	90	X	1080	90	X
W 100 ft of S 50 ft		5		450			500		X	600		X	720		X	780		X
W 100 ft of S 100 ft of N 290 ft		6		825			465		X	550	640	X	660	510	X	660	510	X
E 175 ft of S 150 ft 2 pcs 150-1914		8		500	25		600	25	X	900	410	X	420	330	X	420	330	X
W 100 ft of N 90 ft		1					700	50	X	1200	100	X	1440	80	X	1440	80	X
N 50 ft of S 180 ft of W 100 ft		6					465		X	550	50	X	660	170	X	660	170	X
S 25 ft of N 115 ft		9	2							400	240	X	480	180	X	480	190	X
E 175 ft of S 150 ft - 1914		10	2										660		X	660		X
	1 33	3		1750	140		2000	140	X	3600	270	X	4200	150	X	4200	150	X
50' Elm St closed, W line Fern St to W line 31 st																		
S 150 ft N 50 ft of S 150 ft	1 33	4		550	75		175	75	X	500	50	X	600	20	X	300	20	X
N 100 ft of S 250		4		450			550		X	800		X	960		X	720		X
N 90 ft S 45 ft of N 90 ft		4		400	100		200	100	X	360	100	X	400	40	X	360	40	X
S 100 ft		4					475	75	X	800	75	X	960	60	X	600	60	X
N 45 ft		4					300		X	360		X	400		X	360		X
Subdivided - See page 84	2 10	5		0														
50' Elm St closed from E line 28th St to W line Fern St	0 03	6		3000	25		3200	25	X	3500	25	X	4200	10	X	4200	No Value	X
50 ft Fir " " " "																		
50 ft Fir St closed from E line 28th St to W Fern St																		
S 100 ft W 25 ft of S 100 ft	0 03	7		1000	825		1250	225	X	400	225	X	480	90	X	480	90	X
N 200 ft		7		2000			2200		X	2500		X	3000		X	3000		X
E 95 ft of S 100 ft <Lot 7 in 130 Fairside>		7					950	600	X	1200	600	X	1500	480	X	1500	480	X
Brooklyn Heights	3 07	8		0														
	2 38	9		0														
50 ft Date St closed from E line 28th St to W line Fern St	0 33	10		800	90		1000	90	X	1200	90	X	1500	760	X	1500	760	X

The Last Name Given is the One to Whom Property is Assessed

NAME OF OWNER, At Noon on First Day in January, 1915	NAME OF OWNER, At Noon on First Day in January, 1914	NAME OF OWNER, At Noon on First Day in January, 1913	NAME OF OWNER, At Noon on First Day in January, 1912	NAME OF OWNER, At Noon on First Day in January, 1911
				Nicholson & Fuller
				Sarah Farrow
				Mildred A. Thomas
				J. A. Thomas
				Mary H. Osgood
		Annie Budd O'Brien		John J. O'Brien
			Sarah Edwards	Will H. Holcomb
			Sarah Edwards	Will H. Holcomb
Sarah Edwards				Will H. Holcomb
		Joseph Gray		W. W. Gray
			Albert B. Meyer	Katherine B Lapp
		Mrs Geo D Mills	Atha & Geo. D Mills	Mrs. Geo. D. Mills
		Mrs Geo D Mills	Atha & Geo. D Mills	Mrs. Geo. D Mills
			T. W. Broadnax	J. W. Broadnax
				Nat Kennedy
				Nat Kennedy

The Last Value Given is the Assessed Value for the Present Year

DESCRIPTION OR BOUNDARY FOR ASSESSMENT	Acres	Pueblo Lot	Acres	Value of Real Estate 1911	Value of Improvements 1911	CHECK	Value of Real Estate 1912	Value of Improvements 1912	CHECK	Value of Real Estate 1913	Value of Improvements 1913	CHECK	Value of Real Estate 1914	Value of Improvements 1914	CHECK	Value of Real Estate 1915	Value of Improvements 1915	CHECK
Lemona																		
	10 50	1		140			140		X	210		X	365		X	360		X
	10 50	2		140			140		X	210		X	365		X	360		X
	10 50	3		140			140		X	210		X	365		X	360		X
	10 50	4		140			140		X	210		X	365		X	360		X
	10 50	5		140			140		X	210		X	315		X	310		X
	10 50	6		100			100		X	160		X	315		X	310		X
	10 50	7		100			100		X	160		X	260		X	260		X
	9 70	8		100			100		X	160		X	240		X	240		X
	9 70	9		100			100		X	160		X	240		X	240		X
	10 10	10		100			100		X	160		X	250		X	250		X
	10 10	11		100			100		X	160		X	350		X	350		X
	10 10	12		130			130		X	190		X	350		X	350		X
	10 10	13		130			130		X	190		X	350		X	350		X
	10 10	14		130			130		X	190		X	350		X	350		X
	10 10	15		130			130		X	190		X	350		X	350		X
	9 90	16		130			130		X	190		X	345		X	350		X

The Last Name Given is the One to Whom Property is Assessed

NAME OF OWNER, At Noon on First Day in January, 1915	NAME OF OWNER, At Noon on First Day in January, 1914	NAME OF OWNER, At Noon on First Day in January, 1913	NAME OF OWNER, At Noon on First Day in January, 1912	NAME OF OWNER, At Noon on First Day in January, 1911
Rex B. Clark		F.G.Investment Co		W.R. Rea
Rex B Clark		F.G Investment Co		W.R. Rea
Rex B Clark		F.G. Investment Co		W.R. Rea
Jay Campbell	J.W.Glenn	J.W. Glen		Frank H. Harrington
Rex B. Clark		F.G.Investment Co		W.R. Rea
Rex B. Clark		F.G.Investment Co		W.R. Rea
				Nels. L Abrahamson
	H.A. Wing		Charles Schatzlein	
	Geo. C. Winchell			UNION TITLE & TRUST CO.
Rex B Clark		F.G. Investment Co		WR Rea
	Geo. C. Winchell			Nels L Abrahamson
		Peter Sayles		
	H.A. Wing		Charles Schatzlein	Nels L Abrahamson
Marie W. J. Dittmer			Marie W.J. Dittmer	V. B Mc Pherson
Geo. N. Johnson	Geo. N. Johnson	Dan'l Schuyler	Jennie A. Gilbert Est.	Gilbert + Richert
Geo N Johnson	"			Progressive Business Co
Geo N. Johnson	"			Progressive Business Co
			Severin Glos	Progressive Business Co
				L.D. Mendenhall

The Last Value Given is the Assessed Value for the Present Year

DESCRIPTION OR BOUNDARY FOR ASSESSMENT	Acres	Pueblo Lot	Acres	Value of Real Estate 1911	Value of Improvements 1911	CHECK	Value of Real Estate 1912	Value of Improvements 1912	CHECK	Value of Real Estate 1913	Value of Improvements 1913	CHECK	Value of Real Estate 1914	Value of Improvements 1914	CHECK	Value of Real Estate 1915	Value of Improvements 1915	CHECK
E.W.Morse's Sub. W½ P.L. 1106																		
Road	5	1	046/454	175	400		160	400	X	453	400	X	550	160	X	550	130	X
Road.	5	2	046/454	175			160		X	453		X	550		X	550		X
	5	3		200			200		X	500		X	600		X	600		X
	5	4		200			200	60	X	500	60	X	600	25	X	600		X
	5	5		160			160		X	250		X	300		X	300		X
	5	6		160			160		X	250		X	300		X	300		X
N½	5	7	25	160			180		X	125		X	150		X	150		X
S½		7	25				80		X	125		X	150		X	150		X
S½ 25 ac	5	8	425	135			135		X	210		X	250		X	250		X
1149½ ft			025	25			25		X	50		X	60		X	60		X
N 160 38 ft	5	9	240	160			160		X	120		X	150		X	150	160	X
S 169 62 ft		9	260							130		X	160	100	X	160	200	X
	5	10		200			200	35	X	500	35	X	600	30	X	600	70	X
	5	11		250			250		X	500		X	600	200	X	600	260	X
	5	12		250			250		X	500		X	600		X	600		X
	5	13		300			300		X	750		X	900		X	900		X
Road.	5	14	223/477	300			285		X	750		X	900		X	900		X
	5	15		300			300		X	750		X	900		X	900	40	X
	5	16		300			300		X	750		X	900		X	900		X

The Last Name Given is the One to Whom Property is Assessed

The Last Value Given is the Assessed Value for the Present Year

NAME OF OWNER, At Noon on First Day in January, 1915	NAME OF OWNER, At Noon on First Day in January, 1914	NAME OF OWNER, At Noon on First Day in January, 1913	NAME OF OWNER, At Noon on First Day in January, 1912	NAME OF OWNER, At Noon on First Day in January, 1911	DESCRIPTION OR BOUNDARY FOR ASSESSMENT	Acres	Pueblo Lot	Acres	Value of Real Estate 1911	Value of Improvements 1911	CHECK	Value of Real Estate 1912	Value of Improvements 1912	CHECK	Value of Real Estate 1913	Value of Improvements 1913	CHECK	Value of Real Estate 1914	Value of Improvements 1914	CHECK	Value of Real Estate 1915	Value of Improvements 1915	CHECK
					Eureka Lemon Tract																		
			W. S. Armitage	Nancy Jane Rice	Beg at a pt on E'ly line of lot 1, 395 ft N'ly from SE cor of sd lot 1; the SE'ly to SE cor; the W along S line 364 ft to SW cor sd lot 1; the N'W'ly along W'ly line 323 ft; the E'ly to pt of beg		1	3.32	500	125		500	125	X	600	125	X	360 1200	50	X	1200	40	X
				"																			
				"																			
			Mary M. Glover	M. M. Glover	N 4.75 ac		1	4.75	715			715		X	815		✓	1710		X	1710		X
		Subd. Marine Terrace	Carroll De W. Scott	C. D. W. Scott	All (exc pts to Glover + Rice) armitage	Marine Ter		1.93	285			300		X	Subdivided			Marine Terrace					
					Stephens' Add	10.25	2		0														
						10.27	3		0														
				Geo. Dehler		10.13	4		1500			1500		X	1500		X	360 3645		X	3650		X
				Robert Blair		10.10	5		1500	20		1500	15	X	1500	15	X	330 3330	10	X	3330	no val	X
				R M Dick	Road	6.80	6	0.06 6.74	1000	40		1000	40	X	1000	40	X	320 2280	15	X	2280	no val	X
				Francis Nohtup		10	7		150			150		X	150		X	200		X	200		X
				Lulu M. Williams		10	8		200			200		X	200		X	300		X	300		X
Amy W. Myers		Amy W. Myers		Mrs. A. Myers		10	9		200			200		X	200		X	300		X	300		X
Amy W. Myers		"		"		9.80	10		190			190		X	190		X	30 295		X	300		X
Amy W. Myers		"		"		10	11		400			400		X	400		X	350		X	350		X
Amy W. Myers		"		"		10	12		400			400		X	400		X	300		X	300		X
	Baker Invest. Co	Fred Baker	Baker Investment Co.	Fred Baker		10	13		500			500		X	500		X	300		X	300		X
	"	"	"	"		10	14		500			500		X	500		X	900		X	900		X
	"	"	"	"		10	15		1000			1000		X	1000		X	1200		X	1200		X
	"	"	"	"		10	16		1000			1000		X	1000		X	1500		X	1500		X

(Cont'd)

Index to Property in Pueblo Lands Eureka Lemon Tract Addition

The Last Name Given is the One to Whom Property is Assessed

NAME OF OWNER, At Noon on First Day in January, 1915	NAME OF OWNER, At Noon on First Day in January, 1914	NAME OF OWNER, At Noon on First Day in January, 1913	NAME OF OWNER, At Noon on First Day in January, 1912	NAME OF OWNER, At Noon on First Day in January, 1911
Amy M. Myers		Amy W. Myers		Mrs. A. Myers
				Lulu M. Williams
				Winthrop L. Davis
	Baker Invest. Co	Fred Baker	Baker Investment Co	Fred Baker
				R. M. Dick
			E. H. Layman	Homeland Imp. Co
				Alex Williams

The Last Value Given is the Assessed Value for the Present Year

DESCRIPTION OR BOUNDARY FOR ASSESSMENT	Acres	Pueblo Lot	Acres	Value of Real Estate 1911	Value of Improvements 1911	CHECK	Value of Real Estate 1912	Value of Improvements 1912	CHECK	Value of Real Estate 1913	Value of Improvements 1913	CHECK	Value of Real Estate 1914	Value of Improvements 1914	CHECK	Value of Real Estate 1915	Value of Improvements 1915	CHECK
Eureka Lemon Tract (cont'd)																		
55 ac Webster Villa Tract	10	17	5	0														
N 1/2			5	500			500		✓	500		✓	150		✓	150		✓
	9 80	18		750			750		✓	750		✓	440		✓	440		✓
American Park Add	10	19		0														
	10	20		0														
	10	21		1200			1200		✓	1200		✓	2000		✓	2000		✓
	10 20	22		1250			1250		✓	1250		✓	2750		✓	2750		✓
Pfahler's Sub	5 60	23		0														
American Park Add	10 80	24		0														
	15	25		0														
American Park Add S 57 1/2 ac Homeland Villas N W 5 ac	12 60	26	7 60	0														
			5	0														
Homeland Villas	17 20	27		0														
Road	5	28	0 865 4 135	275			275		✓	275		✓	1115		✓	1110		✓
Homeland Villas S 1 63 ac N 0 42	2 05	29	1 63	0														
			0 42	25			50		✓	50		✓	100		✓	100		✓
Mission Bay Park Tract	51 41	Unnumbered Lots	50 99	0														
			0 42	15			25		✓	25		✓	50		✓	50		✓

Index to Property in Pueblo Lands Webster Villa Tract Addition

The Last Name Given is the One to Whom Property is Assessed

NAME OF OWNER, At Noon on First Day in January, 1915	NAME OF OWNER, At Noon on First Day in January, 1914	NAME OF OWNER, At Noon on First Day in January, 1913	NAME OF OWNER, At Noon on First Day in January, 1912	NAME OF OWNER, At Noon on First Day in January, 1911
Wesley W. Webster				W. W. Webster
Eleanor T. Redford				W. W. Webster
Eleanor T. Redford				W. W. Webster
Eleanor T. Redford				W. W. Webster
Eleanor T. Redford				W. W. Webater

The Last Value Given is the Assessed Value for the Present Year

DESCRIPTION OR BOUNDARY FOR ASSESSMENT	Acres	Pueblo Lot	Acres	Value of Real Estate 1911	Value of Improvements 1911	CHECK	Value of Real Estate 1912	Value of Improvements 1912	CHECK	Value of Real Estate 1913	Value of Improvements 1913	CHECK	Value of Real Estate 1914	Value of Improvements 1914	CHECK	Value of Real Estate 1915	Value of Improvements 1915	CHECK
Webster Villa Tract a sub of S½ lot 17 of Eureka Lemon Tract																		
		1		100			100			100			120			120		
		2		100			100			100			120			120		
		3		100			100			100			120			120		
		4		100			100			100			120			120		
		5		100			100			100			90			90		

Index to Property in Pueblo Lands Pfahler's Sub. Addition

The Last Name Given is the One to Whom Property is Assessed

NAME OF OWNER, At Noon on First Day in January, 1915	NAME OF OWNER, At Noon on First Day in January, 1914	NAME OF OWNER, At Noon on First Day in January, 1913	NAME OF OWNER, At Noon on First Day in January, 1912	NAME OF OWNER, At Noon on First Day in January, 1911
			Clara E. Burroughs	Ella B Pfahler
			Clara E. Burroughs	Florence E Stewart
	James F. Kerrin		Agnes G. Ellis	W. W. Pfahler
			G. A. Israel	Mary Stewart

The Last Value Given is the Assessed Value for the Present Year

DESCRIPTION OR BOUNDARY FOR ASSESSMENT	Acres	Pueblo Lot	Acres	Value of Real Estate 1911	Value of Improvements 1911	CHECK	Value of Real Estate 1912	Value of Improvements 1912	CHECK	Value of Real Estate 1913	Value of Improvements 1913	CHECK	Value of Real Estate 1914	Value of Improvements 1914	CHECK	Value of Real Estate 1915	Value of Improvements 1915	CHECK
Pfahler's Sub.																		
(of Lot 23 Eureka Lemon Tract)																		
		1		150			150		X	150		X	300		X	300		X
		2		150			150		X	150		X	300		X	300		X
		3		100			100		X	100		X	300		X	300	300	X
		4		200	300		200	300	X	200	300	X	300	120	X	300	120	X

Index to Property in Pueblo Lands Addition

The Last Name Given is the One to Whom Property is Assessed

The Last Value Given is the Assessed Value for the Present Year

NAME OF OWNER, At Noon on First Day in January, 1915	NAME OF OWNER, At Noon on First Day in January, 1914	NAME OF OWNER, At Noon on First Day in January, 1913	NAME OF OWNER, At Noon on First Day in January, 1912	NAME OF OWNER, At Noon on First Day in January, 1911
				W. H. Peck
	Addie M. Woolsey	J. B. Sowell		
	Richard Davies	Williamson & Winship		
	Thomas Forthun			
	"	"		
	Richard Davies			
		H. W. Peel		
		"		
		Caroline E. Bliel		
		"		
Thos. A. McClellan	J. F. Maloney	Thos. A. McClellan	Wm. A. Winship Und 1/2 Richard F. Williamson Und 1/2	
Emery D. Brewster	Thos. A. McClellan	"		
Thos. A. McClellan	J. F. Maloney			Wm. A. Winship
Emery D. Brewster	Thos. A. McClellan	"		
	W. A. Winship und 1/2	Wm. A. Winship und 1/2		Richard F. Williamson
	R. F. Williamson und 1/2	Richard F. Williamson "		
Emery D. Brewster		Thos. A. McClellan		
"		"		
	W. A. Winship und 1/2	Wm. A. Winship und 1/2		
	R. F. Williamson und 1/2	Richard F. Williamson "		
Emery D. Brewster	W. A. Winship und 1/2	Thos. A. McClellan		
	R. F. Williamson und 1/2	Wm. A. Winship und 1/2		
		Richard F. Williamson "		
)			Mrs. B. L. Sorum	
			"	
			C. A. Sowell	
			"	

DESCRIPTION OR BOUNDARY FOR ASSESSMENT	Acres	Pueblo Lot	Acres	Value of Real Estate 1911	Value of Improvements 1911	CHECK	Value of Real Estate 1912	Value of Improvements 1912	CHECK	Value of Real Estate 1913	Value of Improvements 1913	CHECK	Value of Real Estate 1914	Value of Improvements 1914	CHECK	Value of Real Estate 1915	Value of Improvements 1915	CHECK
Sub of Lot 5 of J. P. Christenson's sub of part of 1141.																		
all (Exc E50 ft of N 100 ft)		1		900	310		1000	385	X	900	385	X	1080	150	X	1080	150	X
E50 ft of N 100 ft		1								300		X	360		X	360		X
N 1/2		2		125			150			250		X	250	200	X	250	E 200	X
E 1/2		2									250		200	200	X	200	W 200	X
E 1/2		3		100			125			175	250	X	115		X	115		X
N 1/2		3											200		X	200		X
		4		100			125			175		X	315		X	315		X
		5		100			125			175		X	315		X	315		X
		6		100			125			175	250	X	315	200	X	315	200	X
		7		100			125			175		X	315		X	315		X
Und 1/2		8		100			125	Und 1/2	X	150	300	X	270	240	X	270	240	X
Und 1/2																		
B'o Elm St closed W Line Front St to W line 31 st																		
all Ex. N. 5 ft		9		80			100			125	250	X	185	200	X	185	200	X
Und 1/2 N. 5 ft		9											45		X	45		X
N 10 ft		10		40			50			10		X	20		X	20		X
Und 1/2 Und 1/2 S 90		10								70		X	100		X	50		X
" "		11		40			50			70		X	70		X	35		X
N 10		11								10		X	10		X	10		X
"		12		90			100			15		X	10		X	10		X
Und 1/2 S 90		12								110		X	90		X	55		X
" "		13		90			100			110		X	90		X	55		X
N 10 ft		13								15		X	10		X	10		X
Und 1/2		14		90			100			130		X	100		X	50		X
		15		90			100		X	125	340	X	100	280	X	100	280	X
		16		90			100		X	125		X	100		X	100		X
		17		75			90		X	100		X	90	100	X	90	100	X
		18		90			100		X	125		X	120		X	120		X

The Last Name Given is the One to Whom Property is Assessed

The Last Value Given is the Assessed Value for the Present Year

Name of Owner, At Noon on First Day in January, 1915	Name of Owner, At Noon on First Day in January, 1914	Name of Owner, At Noon on First Day in January, 1913	Name of Owner, At Noon on First Day in January, 1912	Name of Owner, At Noon on First Day in January, 1911	Description or Boundary for Assessment	Acres	Pueblo Lot	Acres	Value of Real Estate 1911	Value of Improvements 1911	Check	Value of Real Estate 1912	Value of Improvements 1912	Check	Value of Real Estate 1913	Value of Improvements 1913	Check	Value of Real Estate 1914	Value of Improvements 1914	Check	Value of Real Estate 1915	Value of Improvements 1915	Check
					Sub. of P. L. 210																		
			S. D. Securities Co.	Jennie S. Simington		10	1		2000			2000			4000			5400			5400		
			S. D. Securities Co.	Frank A. Ricker		10	2		1000			1000			3000			3600			3600		
			S. D. Securities Co.	Jennie S. Simington		10	3		1000			1000			3500			3600			3600		
			S. D. Securities Co.	Jennie S. Simington	Roadway	10	4	1.19	0														
					All N of road		4	5.86	350			350			2050			2100			2100		
		Subdivided Chatsworth Terrace		Union Title & Tr Co	" S " "		4	2.95	150			150	Subdivided Chatsworth Terrace										
			S. D. Securities Co.	Jennie S. Simington	Roadway	10	5	2.29	0														
					All N of road		5	4	500			500			1200			1440			1440		
		Subdivided Chatsworth Terrace		Union Title & Tr Co	" S " "		5	3.71	700			700	Subdivided Chatsworth Terrace										
			S. D. Securities Co.	Frank A. Ricker		10	6		1200			1200			4000			4800			4800		
			S. D. Securities Co.	"		10	7		1500			1500			4000			4500			4500		
			S. D. Securities Co.	"		10	8		2500			2500			5500			6600			6600		
			S. D. Securities Co.	"		10	9		3000			3000			6000			7200			7200		
			S. D. Securities Co. all	Tyndall Gray, Ex.	N W'ly 1/4 (3/4 ac) & N E'ly 60 ft of S W'ly 1/2 (.91 ac)	10	10	3.41	1020			1020											
				"	S W'ly 270 ft of S W'ly 1/2		10	4.09	1230	300		1230	all		6000	550		7200	220		7200	220	
				Margaret L. Allen	N E'ly 1/4		10	2.50	750	250		750											
												3000											
					Clugston & Reed Add	10	11		0														
						10	12		0														
						10	13		0														
						10	14		0														
			S. D. Securities Co.	Jennie S. Simington	Ex S W'ly 202.51 ft	10	15	7	2500			2500			7000			5040			5040		
	Point Loma Villas				S W'ly 202.51 ft		15	3										Point Loma Villas					
			S. D. Securities Co.	"	Ex S W'ly 202.17 ft of E'ly 459.02 ft	10	16	8	2500			2500			7000			6720			6720		
	Point Loma Villas				S W'ly 202.17 ft of E'ly 459.02 ft		16	2										Point Loma Villas					

The Last Name Given is the One to Whom Property is Assessed — **The Last Value Given is the Assessed Value for the Present Year**

Name of Owner, At Noon on First Day in January, 1915	Name of Owner, At Noon on First Day in January, 1914	Name of Owner, At Noon on First Day in January, 1913	Name of Owner, At Noon on First Day in January, 1912	Name of Owner, At Noon on First Day in January, 1911	Description or Boundary for Assessment	Acres	Pueblo Lot	Acres	Value of Real Estate 1911	Value of Improvements 1911	Check	Value of Real Estate 1912	Value of Improvements 1912	Check	Value of Real Estate 1913	Value of Improvements 1913	Check	Value of Real Estate 1914	Value of Improvements 1914	Check	Value of Real Estate 1915	Value of Improvements 1915	Check
					ROADS	104.502	1173																
	Lida Scripps				L.S. 170 L.S. MAP 175 FILED OVER THIS LOT & becomes lot 2 L.S. MAP 175 - see below.	3.906	1											195		X	230	below	—
Lida Scripps	E. J. Allen				L.S. 170	10.25	2	10.25										510		X	610		X
					LS 175	3.906	2	3.906													230		X
Lizzie Blythe	W. M. Moore				LS 170	41.913	3											2515		X	2100		X
					ROAD LS 141	0.23 0.73	3	0.50													30		X
	E. J. Allen				L.S. 170	20.011	4	20.011										1500		X	2000		X
Rex B. Clark	F. G. Inv. Co.				L.S. 170	2.715	5											205	300	X	320	600	X
	Minnie G. Stockton				L.S. 141 Unnumbered lot in East part	22.30												1115		X	1335		X
	Lizzie Blythe				error 1914 see above (lot 3) ROAD SW 100	0.23 0.73		0.50										40		X	30	error in dec 1914 - see lot 3 above	
					THROWN INTO NEW LOT 2			1.84															
					ROADS	139.589	1174	5.263															
	Thos McCabe				L.S. 141 old map 1915 W 1/2 N 1/2	10	1	5										250		X	300		X
	Mary Bolman				L.S. 141 E 1/2 S 1/2			5										250		X	250		X
Lida Scripps					L.S. 175		1	100.853													5340		X
	E. J. Allen				L.S. 170 New lot 2 - E of Murray Canyon Rd	11.275	2	11.275										845	120	X	960	100	X
Jay Campbell	J. W. Glenn				L.S. 141 Old Lot 2 - in SW corner Less Road	8.174	2	7.361										550	240	X	625	230	X
					ROAD			0.813															
	E. J. Allen				L.S. Map 175 covers lot 3 & becomes part of lot 1 L.S. 141 All W. of Murray Canyon Road	16.94	3	12.03										900		X	900		—
					ROAD			1.80															
	Lizzie Blythe				L.S. 141 East of Murray Canyon Road		3	3.61										270	10	X	270	[illegible]	X
					Now part of New Lot 2 - L.S. MAP 175		4																
	Lida Scripps				now part of lot 1 per L.S. MAP 175 L.S. 141	93.20	5	88.71										4435		X	4440		—
					ROAD			2.65															
					old map L.S. 141 1 1/4 ac. of lot 5 thrown into lot 2. Less and survey 1915 all lot 5 now W of Murray Canyon Road.			1.84															

Index to Property in Pueblo Lands Addition

The Last Name Given is the One to Whom Property is Assessed

NAME OF OWNER, At Noon on First Day in January, 1915	NAME OF OWNER, At Noon on First Day in January, 1914	NAME OF OWNER, At Noon on First Day in January, 1913	NAME OF OWNER, At Noon on First Day in January, 1912	NAME OF OWNER, At Noon on First Day in January, 1911
	Bank of Comm & Tr Co			
	" " " "			
Wm Douglass	" mgbs			
Miriam H. Brown	" Brown			
M. A. Macrate	" macrate			
Wm Douglass	" Douglas			
"	" Romer			
Bank of Commerce & Trust Co	" Shipman			
Fred Meinzer	" Kreis			
Henry J. Canfield	" Canfield			
Bank of Commerce & Trust Co	" Blackmore			
Wm Bowers	Wm Bowers Bowers			
J.C. Leonard	Bk of Comm & Tr Co Leonard			
G. P. Rickard				
Ag. 6. Riordan				
6. J. Quitzow				
Ella G. Weston				
L J Etchegaray				
L J. Etchegaray				
J. M. Asher Jr & wife				

The Last Value Given is the Assessed Value for the Present Year

(Proposed Avenue Courts)

DESCRIPTION OR BOUNDARY FOR ASSESSMENT	Acres	Pueblo Lot	Acres	Value of Real Estate 1911	Value of Improvements 1911	CHECK	Value of Real Estate 1912	Value of Improvements 1912	CHECK	Value of Real Estate 1913	Value of Improvements 1913	CHECK	Value of Real Estate 1914	Value of Improvements 1914	CHECK	Value of Real Estate 1915	Value of Improvements 1915	CHECK
R&B DO NOT PAY																		
S 1/2 of E 1/2 of NE 1/4 Ex parts Sold	20	1343	60	9									@500 4700		X	403.0		X
N 1/2 of E 1/2 of NE 1/4 less road = reserve 4 Sts parts deeded brothers as follows per proposed map of avenue courts		7	7										@1000 7970		X	9315		X
M T B Dec'd being lot 3 Blk 3	1		0 13										200	250	X	250	200	X
" " " " 4 " 3	2		0 13										200	250	X	250	250	X
" " " " 5 " 3	3		0 13										200		X	250		X
" " " " 6 " 3	4		0 13										300	250	X	360	250	X
" " " " 7 " 3	5		0 13										300	250	X	360	250	X
" " " " 11 " 3	6		0 13										200	250	X	250	250	X
" " " " 2 " 4	7		0 13										200	250	X	250	300	X
" " " 3 " 4	8		0 13										200		X	250		X
" " " 4 " 4	9		0 13										200		X	250		X
" " " 5 " 4	10		0 13										200	250	X	250	200	X
" " " 6 " 4	11		0 13										300	250	X	360	300	X
" " " 11 " 4	12		0 13													250		X
" " " 15.16.17 Blk 5	13		0 39													750		X
" " " 2 & 3 Blk 7	14		0 26													560		X
" " " Lot 10 Blk 7	15		0 13													300		X
	Lot 4	255	9 32															
Com at a pt which is S 36° 35' W 475 ft from a pt which is S 53° 25' E 580 ft from N W cor Sec 11 Asher's Clover Leaf Terrace: th S 36° 35' W 100 ft: th S 53° 25' E 112.5 ft: th N 36° 35' E 100 ft: th N 53° 25' W 112.5 ft to pt of beg being part of Lot 4	4		0 26													150		X
Com at a pt which is S 36° 35' W 375 ft from a pt which is S 53° 25' E 580 ft from N W cor Sec 11 Asher's Clover Leaf Terrace: th S 36° 35' W 75 ft to a pt: th S 53° 25' E 112.5 ft: th N 36° 35' E 75 ft: th N 53° 25' W 112.5 ft to pt of beg being part of Lot 4	4		0 19													1.1.0		X
Com at a pt which is S 36° 35' W 675 ft from a pt which is S 53° 25' E 820 ft from N W cor of Sec 11 Asher's Clover Leaf Terrace: th N 53° 25' W 112.5 ft: th S 36° 35' W 100 ft: th S 53° 25' E 112.5 ft: th N 36° 35' E 100 ft to pt of beg being part of Lot 4	4		0 26													150		X
all Exc 0 71 acres to others			6 61													5000		X

Index to Property in Pueblo Lands Addition

The Last Name Given is the One to Whom Property is Assessed

NAME OF OWNER, At Noon on First Day in January, 1915	NAME OF OWNER, At Noon on First Day in January, 1914	NAME OF OWNER, At Noon on First Day in January, 1913	NAME OF OWNER, At Noon on First Day in January, 1912	NAME OF OWNER, At Noon on First Day in January, 1911
	NOTE:			
	THE SECOND PART OF PAGE			
	#88 AND BOTH PARTS OF PAGE			
	#89 ARE MISSING ALONG			
	WITH THE FIRST PART OF PG. #90			

City of San Diego, California. Pueblo Lands

The Last Value Given is the Assessed Value for the Present Year

DESCRIPTION OR BOUNDARY FOR ASSESSMENT	Acres	Pueblo Lot	Acres	Value of Real Estate 1911	Value of Improvements 1911	CHECK	Value of Real Estate 1912	Value of Improvements 1912	CHECK	Value of Real Estate 1913	Value of Improvements 1913	CHECK	Value of Real Estate 1914	Value of Improvements 1914	CHECK	Value of Real Estate 1915	Value of Improvements 1915	CHECK

Index to Property in La Playa Addition

The Last Name Given is the One to Whom Property is Assessed

The Last Value Given is the Assessed Value for the Present Year

NAME OF OWNER, At Noon on First Day in January, 1915	NAME OF OWNER, At Noon on First Day in January, 1914	NAME OF OWNER, At Noon on First Day in January, 1913	NAME OF OWNER, At Noon on First Day in January, 1912	NAME OF OWNER, At Noon on First Day in January, 1911	DESCRIPTION OR BOUNDARY FOR ASSESSMENT	Lot—Acres	~~Portion Lot~~	Blk Acres	Value of Real Estate 1911	Value of Improvements 1911	CHECK	Value of Real Estate 1912	Value of Improvements 1912	CHECK	Value of Real Estate 1913	Value of Improvements 1913	CHECK	Value of Real Estate 1914	Value of Improvements 1914	CHECK	Value of Real Estate 1915	Value of Improvements 1915	CHECK
						1		41	0			0											
						2			0														
						3			0														
						4			0														
						5			0														
						6			0														
					Tide	7			0														
						8			0														
						9			0														
						10			0														
						11			0														
						12			0														
						13			0														
						14			0														
						15			0														
						16			0			0											
				Elizabeth Grant		1		42	20			20		X									
				"		2		6TH	20			20		X									
				"		3		1	20			20		X									
				"		4			20			20		X									
				"		5			20			20		X									
				"		6			20			20		X									
				"		7			20			20		X									
				"		8			20			20		X									
				"		9			20			20		X									
				"		10			20			20		X									
				"		11			20			20		X									
				"		12			20			20		X									
				"		13			20			20		X									
				"		14			20			20		X									
				"		15			20			20		X									
				"		16			20			20		X									
												320											
				Elizabeth Grant		1		43	50			50		X									
				"		2		6TH	50			50		X									
				"		3		2	50			50		X									
				"		4			50			50		X									
												200											
				Elizabeth Grant		1		44	50			50		X									
				"		2		6TH	50			50		X									
				"		3		3	50			50		X									
				"		4			50			50		X									
												200											
				M Hall		1		45	50			50		X									
				"		2		6TH	50			50		X									
				"		3		4	50			50		X									
				Laura Wilson		4			50			50		X									

Index to Property in La Playa Addition

The Last Name Given is the One to Whom Property is Assessed

The Last Value Given is the Assessed Value for the Present Year

NAME OF OWNER, At Noon on First Day in January, 1915	NAME OF OWNER, At Noon on First Day in January, 1914	NAME OF OWNER, At Noon on First Day in January, 1913	NAME OF OWNER, At Noon on First Day in January, 1912	NAME OF OWNER, At Noon on First Day in January, 1911	DESCRIPTION OR BOUNDARY FOR ASSESSMENT	Acres	Pueblo Lot	Acres	Value of Real Estate 1911	Value of Improvements 1911	CHECK	Value of Real Estate 1912	Value of Improvements 1912	CHECK	Value of Real Estate 1913	Value of Improvements 1913	CHECK	Value of Real Estate 1914	Value of Improvements 1914	CHECK	Value of Real Estate 1915	Value of Improvements 1915	CHECK
				Lizzie Blythe			1	46	50			50											
				"			2	6/H	50			50											
				"			3	5	50			50											
				"			4		50			50											
				J.D. Wells			1	48	50			50											
				J.J. Raven			2	6+H	50			50											
				"			3	6	50			50											
				"			4		50			50											
				D Packard			1	49	50			50											
				Chas G Hurse			2	6+H	50			50											
				"			3	31	50			50											
				"			4		50			50											
				SD Land Co			1	50	50			50			50								
				"			2	Lots	50			50			50								
				"			3	2	50			50			50								
				"			4		50			50			50								
				Elizabeth Grant			1	51	50			50											
				"			2	Lots	50			50											
				Sylvest Kipp		N 1/2	3	1	25			25											
				Elizabeth Grant		S 1/2	3		25			25											
				"			4		50			50											
				Ellen L Howard			1	52	20			20											
				SD Realty Co			2		20			20											
				Ellen L Howard			3		20			20											
				"			4		20			20											
				City Property		City Property	5		0			0											
				"			6		0														
				"			7		0														
				"			8		0														
				"			9		0														
				"			10		0														
				"			11		0														
				"			12		0														
				"			13		0														
				"			14		0														
				"			15		0														
				"			16		0			0											

Index to Property in La Playa Addition

The Last Name Given is the One to Whom Property is Assessed

NAME OF OWNER, At Noon on First Day in January, 1915	NAME OF OWNER, At Noon on First Day in January, 1914	NAME OF OWNER, At Noon on First Day in January, 1913	NAME OF OWNER, At Noon on First Day in January, 1912	NAME OF OWNER, At Noon on First Day in January, 1911
				Ella A Palmer
				"
				"
				"
				"
				"
				"
				"
				"
				"
				"
				"
				"
				"
				"
				"
				"
				Chas H Sherman
				"
				"
				"
				"
				"
				"
				"
				"
				"
				"
				"
				"
				"
				"
				"

The Last Value Given is the Assessed Value for the Present Year

DESCRIPTION OR BOUNDARY FOR ASSESSMENT	Acres	Pueblo Lot	Acres	Value of Real Estate 1911	Value of Improvements 1911	CHECK	Value of Real Estate 1912	Value of Improvements 1912	CHECK	Value of Real Estate 1913	Value of Improvements 1913	CHECK	Value of Real Estate 1914	Value of Improvements 1914	CHECK	Value of Real Estate 1915	Value of Improvements 1915	CHECK
		1	53		0			0										
		2			0													
		3			0													
		4			0													
		5			0													
		6			0													
Tide		7			0													
		8			0													
		9			0													
		10			0													
		11			0													
		12			0													
		13			0													
		14			0													
		15			0													
		16			0			0										
		1	54		0			0										
		2	Lots		0													
		3	60		0													
		4			0													
		5			0													
		6			0													
		7			0													
Tide		8			0													
		9			0													
		10			0													
		11			0													
		12			0													
		13			0													
		14			0													
		15			0													
		16			0			0										
		1	55		20			20	X									
		2	Lots		20			20	X									
		3	3		20			20	X									
		4			20			20	X									
		5			20			20	X									
		6			20			20	X									
		7			20			20	X									
		8			20			20	X									
		9			20			20	X									
		10			20			20	X									
		11			20			20	X									
		12			20			20	X									
		13			20			20	X									
		14			20			20	X									
		15			20			20	X									
		16			20			20	X									
								320										

The Last Name Given is the One to Whom Property is Assessed

The Last Value Given is the Assessed Value for the Present Year

NAME OF OWNER, At Noon on First Day in January, 1915	NAME OF OWNER, At Noon on First Day in January, 1914	NAME OF OWNER, At Noon on First Day in January, 1913	NAME OF OWNER, At Noon on First Day in January, 1912	NAME OF OWNER, At Noon on First Day in January, 1911	DESCRIPTION OR BOUNDARY FOR ASSESSMENT	Acres	Pueblo Lot	Acres	Value of Real Estate 1911	Value of Improvements 1911	CHECK	Value of Real Estate 1912	Value of Improvements 1912	CHECK	Value of Real Estate 1913	Value of Improvements 1913	CHECK	Value of Real Estate 1914	Value of Improvements 1914	CHECK	Value of Real Estate 1915	Value of Improvements 1915	CHECK
				Ellen M Courts			1	56	65			65		X									
				James Gillmore			2	Lots	65			65		X									
				John Lloyd			3	4	65			65		X									
				James Gillmore			4		65			65		X									
				D.B. Kurtz			1	57	50			50		X									
				"			2	Lots	50			50		X									
				Sylvester Kipp	N½		3	42	25			25		X									
				D.B. Kurtz	S½		3		25			25		X									
				"			4		50			50		X									
				U. S. G. Property			1	58	0			0											
							2		0														
							3		0														
							4		0			0											
				U. S. G. Property				59	0			0											
				I. J. Daley			2	64/4	50			50		X									
				"			3	7	50			50		X									
				U. S. G. Property			4		0			0											
					Pueblo Lands			60 to 70	0			0											
				Laura Wilson			1	71	50			50		X									
				M Hall			2		50			50		X									
				"			3		50			50		X									
				Laura Wilson			4		50			50		X									
				D B Kurtz			1	72	50			50		X									
				"			2		50			50		X									
				"			3		50			50		X									
				"			4		50			50		X									
				S D Realty Co			1	73	50			50		X									
				"			2		50			50		X									
				Miss M L Heintzelmann			3		50			50		X	50		X			X			
				S D Realty Co			4		50			50		X									
				S D Realty Co			1	74	50			50		X									
				"			2		50			50		X									
				J J Raven			3		50			50		X									
				Daniel Cleveland			4		50			50		X	50		X			X			

Index to Property in La Playa Addition

City of San Diego, California.

The Last Name Given is the One to Whom Property is Assessed

The Last Value Given is the Assessed Value for the Present Year

NAME OF OWNER, At Noon on First Day in January, 1915	NAME OF OWNER, At Noon on First Day in January, 1914	NAME OF OWNER, At Noon on First Day in January, 1913	NAME OF OWNER, At Noon on First Day in January, 1912	NAME OF OWNER, At Noon on First Day in January, 1911	DESCRIPTION OR BOUNDARY FOR ASSESSMENT	Acres	Pueblo Lot	Acres	Value of Real Estate 1911	Value of Improv. ments 1911	CHECK	Value of Real Estate 1912	Value of Improvements 1912	CHECK	Value of Real Estate 1913	Value of Improvements 1913	CHECK	Value of Real Estate 1914	Value of Improvements 1914	CHECK	Value of Real Estate 1915	Value of Improvements 1915	CHECK
				E W Morse			1	75	20			20		X									
				"			2		20			20		X									
				"			9		20			20		X									
				"			10		20			20		X									
				"			11		20			20		X									
				"			12		20			20		X									
				"			13		20			20		X									
				"			14		20			20		X									
				"			15		20			20		X									
				"			16		20			20		X									
												200											
				Sarah C Dexter			1	76	20			20		X									
				"			2		20			20		X									
				Mrs J B Bleeker			3		20			20		X									
				J Hunt			4		20			20		X									
				"			5		20			20		X									
				"			6		20			20		X									
				"			7		20			20		X									
				"			8		20			20		X									
				"			9		20			20		X									
				"			10		20			20		X									
				"			11		20			20		X									
				"			12		20			20		X									
				"			13		20			20		X									
				"			14		20			20		X									
				"			15		20			20		X									
				"			16		20			20		X									
					Side		1	77				0											
							2	lots															
							3	61															
							4																
							5																
							6																
							7																
							8					0											
					Side		1	78				0											
							2	lots															
							3	62															
							4																
							5																
							6																
							7																
							8																
							9																
							10																
							11																
							12																
							13																
							14																
							15																
							16					0											

Index to Property in La Playa Addition

The Last Name Given is the One to Whom Property is Assessed

The Last Value Given is the Assessed Value for the Present Year

NAME OF OWNER, At Noon on First Day in January, 1915	NAME OF OWNER, At Noon on First Day in January, 1914	NAME OF OWNER, At Noon on First Day in January, 1913	NAME OF OWNER, At Noon on First Day in January, 1912	NAME OF OWNER, At Noon on First Day in January, 1911	DESCRIPTION OR BOUNDARY FOR ASSESSMENT	Acres	Pueblo Lot	Acres	Value of Real Estate 1911	Value of Improvements 1911	CHECK	Value of Real Estate 1912	Value of Improvements 1912	CHECK	Value of Real Estate 1913	Value of Improvements 1913	CHECK	Value of Real Estate 1914	Value of Improvements 1914	CHECK	Value of Real Estate 1915	Value of Improvements 1915	CHECK
				Mrs J B Bleecker			1	79	20			20		X									
				B M Hartshorn			2	lots	20			20		X									
				"			3	59	20			20		X									
				S D Realty Co			4		20			20		X									
				B M Hartshorn			5		20			20		X									
				"			6		20			20		X									
				"			7		20			20		X									
				"			8		20			20		X									
				"			9		20			20		X									
				"			10		20			20		X									
				"			11		20			20		X									
				"			12		20			20		X									
				"			13		20			20		X									
				"			14		20			20		X									
				"			15		20			20		X									
				"			16		20			20		X									
				John Kellogg			1	80	80			80		X									
				"			2	lots	80			80		X									
				Bridget Keating			3	7	80			80		X									
				John Kellogg			4		80			80		X									
				J. F. Wright			1	81	80			80		X									
				A B Smith			2	lots	80			80		X									
				"			3	8	80			80		X									
				S S Sanborn			4		80			80		X									
				"																			
				A B Smith			1	82	50			50		X									
				"			2	lots	50			50		X									
				"			3	40	50			50		X									
				Miss M. L. Heintzelmann			4		50			50		X				X		X			
				S Goldbaum			1	83	50			50		X									
				U S Grant, Jr.			2	lots	50			50		X									
				"			3	45	50			50		X									
				S Goldbaum			4		50			50		X									
				S Goldbaum			1	84	50			50		X									
				"			2	both	50			50		X									
				J. J. Raven			3	9	50			50		X									
				"			4		50			50		X									
					Pueblo Lands			85	0			0											
								and	0														
								86	0			0											

Index to Property in La Playa Addition

The Last Name Given is the One to Whom Property is Assessed

NAME OF OWNER, At Noon on First Day in January, 1915	NAME OF OWNER, At Noon on First Day in January, 1914	NAME OF OWNER, At Noon on First Day in January, 1913	NAME OF OWNER, At Noon on First Day in January, 1912	NAME OF OWNER, At Noon on First Day in January, 1911
				Pt Loma Land & Town Co
				"
				"
				"
				S Goldbaum
				"
				"
				"
				Elizabeth Grant
				"
				"
				"
				Sarah C. Dexter
				"
				M Hall
			U. S. G. Property	U. S. G. Property
			U. S. G. Property	
				M Hall
				Geo Hyde
			Abbie L. Sturges	Ja Sturges
			"	"
			U. S. G. Property	
			U. S. G. Property	
				Geo Hyde
				"
				Little Louis
				Miss M. L. Heintzelmann
				"
				"
				Geo Hyde
				"

The Last Value Given is the Assessed Value for the Present Year

DESCRIPTION OR BOUNDARY FOR ASSESSMENT	Acres	Pueblo Lot	Acres	Value of Real Estate 1911	Value of Improvements 1911	CHECK	Value of Real Estate 1912	Value of Improvements 1912	CHECK	Value of Real Estate 1913	Value of Improvements 1913	CHECK	Value of Real Estate 1914	Value of Improvements 1914	CHECK	Value of Real Estate 1915	Value of Improvements 1915	CHECK
		1	87	50			50		X									
		2	6/4	50			50		X									
		3	11	50			50		X									
		4		50			50		X									
		1	88	50			50		X									
		2	lts	50			50		X									
		3	47	50			50		X									
		4		50			50		X									
		1	89	50			50		X									
		2	lts	50			50		X									
		3	38	50			50		X									
		4		50			50		X									
		1	90	100			100		X									
		2	12	100			100		X									
		3		100			100		X									
		4		0			0		-									
		1	91	0			0		-									
		2	13	0			0		-									
		3		50			50		X									
		4		50			50		X									
		5		50			50		X				X					
		6		50			50		X				X					
		7		0			0		-									
		8		0			0		-									
		9		50			50		X									
		10		50			50		X									
		11		50			50		X									
		12		50			50		X				X					
		13		50			50		X				X					
		14		50			50		X				X					
		15		50			50		X									
		16		50			50		X									

Index to Property in La Playa Addition

The Last Name Given is the One to Whom Property is Assessed

NAME OF OWNER, At Noon on First Day in January, 1915	NAME OF OWNER, At Noon on First Day in January, 1914	NAME OF OWNER, At Noon on First Day in January, 1913	NAME OF OWNER, At Noon on First Day in January, 1912	NAME OF OWNER, At Noon on First Day in January, 1911
				H B Tibbetts
				"
				"
				"
				Marie A. Scott
				"
				"
				"
				"
				"
				"
				"
				"
				"
				"
				"
				"
				"
				U. S. G. Property
				U. S. G. Property
				U. S. G. Property

The Last Value Given is the Assessed Value for the Present Year

DESCRIPTION OR BOUNDARY FOR ASSESSMENT	Acres	Pueblo Lot	Acres	Value of Real Estate 1911	Value of Improvements 1911	CHECK	Value of Real Estate 1912	Value of Improvements 1912	CHECK	Value of Real Estate 1913	Value of Improvements 1913	CHECK	Value of Real Estate 1914	Value of Improvements 1914	CHECK	Value of Real Estate 1915	Value of Improvements 1915	CHECK
		1	92	50			50		X									
		2	lots	50			50		X									
		3	55	50			50		X									
		4		50			50		X									
		5		50			50		X									
		6		50			50		X									
		7		50			50		X									
		8		50			50		X									
		9		50			50		X									
		10		50			50		X									
		11		50			50		X									
		12		50			50		X									
		13		50			50		X									
		14		50			50		X									
		15		50			50		X									
		16		50			50		X									
		1	lots 57	0			0											
		2		0														
		3		0														
		4		0														
		5		0														
		6		0														
		7		0														
		8		0														
		9		0														
		10		0														
		11		0														
		12		0														
		13		0														
		14		0														
		15		0														
		16		0				0										
U. S. G. Property			93 lots 57	0			0											
		1	94	0			0											
		2		0														
		3		0														
		4		0														
		5		0														
		6		0														
		7		0														
U. S. G. Property		8		0														
		9		0														
		10		0														
		11		0														
		12		0														
		13		0														
		14		0														
		15		0														
		16		0				0										

The Last Name Given is the One to Whom Property is Assessed

The Last Value Given is the Assessed Value for the Present Year

NAME OF OWNER, At Noon on First Day in January, 1915	NAME OF OWNER, At Noon on First Day in January, 1914	NAME OF OWNER, At Noon on First Day in January, 1913	NAME OF OWNER, At Noon on First Day in January, 1912	NAME OF OWNER, At Noon on First Day in January, 1911	DESCRIPTION OR BOUNDARY FOR ASSESSMENT	Acres	Pueblo Lot	Acres	Value of Real Estate 1911	Value of Improvements 1911	CHECK	Value of Real Estate 1912	Value of Improvements 1912	CHECK	Value of Real Estate 1913	Value of Improvements 1913	CHECK	Value of Real Estate 1914	Value of Improvements 1914	CHECK	Value of Real Estate 1915	Value of Improvements 1915	CHECK
				James McCoy			1	95	100			100		✓									
			U. S. G. Property	City Property	City Property		2	lots	0			0		–									
				Daniel Cleveland			3	9	100			100		✓	100		✓			✓			
				James McCoy			4		100			100		✓									
				Rosa Smith			1	96	100			100		✓									
				"			2	lots	100			100		✓									
			U. S. G. Property	City Property	City Property		3	10	0			0		–									
				Rosa Smith			4		100			100		✓									
				James McCoy			1	97	50			50		✓									
				"			2	lots	50			50		✓									
				"			3	39	50			50		✓									
				"			4		50			50		✓									
				U S Grant, Jr.			1	98	50			50		✓									
				"			2	lots	50			50		✓									
				"			3	46	50			50		✓									
				"			4		50			50		✓									
				M Hall			1	99	50			50		✓									
				Laura Wilson			2	lots	50			50		✓									
				J J Craven			3	10	50			50		✓									
				"			4		50			50		✓									
						Pueblo Lands		100 to 106	0			0											
				Josefa Forster			1	107	50			50		✓									
				"			2	lots	50			50		✓									
				Laura Wilson			3	12	50			50		✓									
				Josefa Forster			4		50			50		✓									
				"																			
				Marie J. Davis			1	108	50			50		✓									
				"			2		50			50		✓									
				Lydia M Harton			3		50			50		✓	50		✓						
				Marie J. Davis			4		50			50		✓									
				—																			
				Marie J. Davis			1	109	50			50		✓									
				"			2		50			50		✓									
				"			3		50			50		✓									
				"			4		50			50		✓									

The Last Name Given is the One to Whom Property is Assessed

NAME OF OWNER, At Noon on First Day in January, 1915	NAME OF OWNER, At Noon on First Day in January, 1914	NAME OF OWNER, At Noon on First Day in January, 1913	NAME OF OWNER, At Noon on First Day in January, 1912	NAME OF OWNER, At Noon on First Day in January, 1911
				J. J. Raven
				"
				Manuel A. Ferrer
				J. J. Raven
				Elizabeth Grant
				S D Realty Co.
				"
				"
				E. J. Gregg
				"
				"
				"
				Josepa Forster
				S D Realty Co
				Chas G. Jose
				"
				"
				"
				S D Realty Co
				E. J. Gregg
				E. J. Gregg
				"
				Elizabeth Grant
				S D Realty Co.
				E. J. Gregg
				"
				"
				"
				"
				"
				"
				"
				"
				"
				K. M. Edwards
				"
				S D Realty Co
				Henry E. Scoff
				Francis Stone, Est.
				"
				"
				"

The Last Value Given is the Assessed Value for the Present Year

DESCRIPTION OR BOUNDARY FOR ASSESSMENT	Acres	Pueblo Lot	Acres	Value of Real Estate 1911	Value of Improvements 1911	CHECK	Value of Real Estate 1912	Value of Improvements 1912	CHECK	Value of Real Estate 1913	Value of Improvements 1913	CHECK	Value of Real Estate 1914	Value of Improvements 1914	CHECK	Value of Real Estate 1915	Value of Improvements 1915	CHECK
		1	110	90			90		X									
		2		90			90		X									
		3		90			90		X									
		4		90			90		X									
		1	111	50			50		X									
		2		50			50		X									
		3		50			50		X									
		4		50			50		X									
		5		50			50		X									
		6		50			50		X									
		7		50			50		X									
		8		50			50		X									
		9		20			20		X									
		10		20			20		X									
		11		20			20		X									
		12		20			20		X									
		13		20			20		X									
		14		20			20		X									
		15		20			20		X									
		16		20			20		X									
		1	112	50			50		X									
		2		50			50		X									
		3		50			50		X									
		4		50			50		X									
		5		20			20		X									
		6		20			20		X									
		7		20			20		X									
		8		20			20		X									
		9		20			20		X									
		10		20			20		X									
		11		20			20		X									
		12		20			20		X									
		13		20			20		X									
		14		20			20		X									
		15		20			20		X									
		16		20			20		X									
		1	113	90			90		X									
		2	lots	90			90		X									
		3	16	90			90		X									
		4		90			90		X									
		1	114	50			50		X									
		2	lots	50			50		X									
		3	36	50			50		X									
		4		50			50		X									

Index to Property in La Playa Addition

The Last Name Given is the One to Whom Property is Assessed

The Last Value Given is the Assessed Value for the Present Year

NAME OF OWNER, At Noon on First Day in January, 1915	NAME OF OWNER, At Noon on First Day in January, 1914	NAME OF OWNER, At Noon on First Day in January, 1913	NAME OF OWNER, At Noon on First Day in January, 1912	NAME OF OWNER, At Noon on First Day in January, 1911	DESCRIPTION OR BOUNDARY FOR ASSESSMENT	Acres	Pueblo Lot	Acres	Value of Real Estate 1911	Value of Improvements 1911	CHECK	Value of Real Estate 1912	Value of Improvements 1912	CHECK	Value of Real Estate 1913	Value of Improvements 1913	CHECK	Value of Real Estate 1914	Value of Improvements 1914	CHECK	Value of Real Estate 1915	Value of Improvements 1915	CHECK
			H. N. Thomson	Marie J. Davis	U.S. Gov.		1	115	45			60			60			60			60		
		H. N. Thomson	"	H. N. Thomson			2	lots	45			60			150			180			150		
		"	"	"			3	49.	45			60			60			60			60		
			Y. P. de Altamirano Est	Marie J. Davis			4		45			60			60			60			60		
					U.S. Gov																		
				Miss M. L. Heintzelmann	U.S. Gov		1	116	45			100			100	625		120	500		120		
		Robt. H. Noble	R. H. Noble	Sue Warner McKay	Underground Sewer Line 1915		2	Exh	45			100			400			450			450	300	
		"	"	"			3	13.	45			100			200			600			600		
				J. E. Wicks	U.S. Gov		4		45			100			100			200			600		
					Pueblo Lands			117	0			0			0								
	Sue Warner McKay	Mrs. S. W. McKay	W. W. McKay	Sue Warner, McKay			1	118	150			300			700			900			900	mck 1000	
	G. W. Kettenberg	"	"	"			2	Exh	150			300			500	1250		900	Mck 1000		900		
	"	"	"	"	Jenkins St. closed bet. W line of San Fernando blk 6 & E line of San Gerogonio St (adding to Lots 1 to 4)		3	10	150			300			600			1080	Ket. 1200		1320	Ket. 1200	
	Sue Warner McKay	"	"	"			4		150			300			700 2650			1200			1350		
HN Thomson E 10 of N 50	Richard J. Kirk HN Thomson H. N. Thomson	R. Kirk N 50 of W 100 HN Thomson all Exc N 50 of W 100		Dolores A. de Vico HN Thomson	N 50 ft of W 100 ft E 10 ft of N 50 ft S 100 ft	W 50 of W 100 Rest Exc " " "	1	119	150			350			700			1200			1200		
				Dolores A. de Vico			2	Lots	150			350	175		400			650			750		
				HN Thomson			3	50	150			350			700			1140			1200		
HN Thomson W. W. Wetzell Undiv ½							4		150			350	75		500	75		1200	60		900		
		H. N. Thomson		HN Thomson			1	120	150			450			800			1200			750		
Catherine D. Fenn		"		Catherine D. Fenn			2	Lots	150			450			900			1140			1260		
		"		HN Thomson			3	35	150			500			1000			1260			1440		
		" all	H. N. Thomson all	"	N 50 ft & S 50 ft all MM-N 50 ft N 5 ft of S 100 ft MM-N 55 ft S 100		4		110	50		500	50		700	50		720	Mck 720		720	20	
	Catherine D. Fenn	"		Catherine D. Fenn			4		40			"						360			360		
				Dolores A de Pico		Jr	1	121	150			150			400			600			600		
				HN Thomson			2	Lots	150			450			1000			1260			1440		
				"	W 35' San Antonio closed bet. Rogers & Pico		3	18	150	150		500	25		1200	125		1500	50		1500	10	
				"	" " " "	Jr	4		150			150	100		250			300			300	40	

Index to Property in La Playa Addition

The Last Name Given is the One to Whom Property is Assessed

NAME OF OWNER, At Noon on First Day in January, 1915	NAME OF OWNER, At Noon on First Day in January, 1914	NAME OF OWNER, At Noon on First Day in January, 1913	NAME OF OWNER, At Noon on First Day in January, 1912	NAME OF OWNER, At Noon on First Day in January, 1911
				Louis Vial
				M. F. Cabral
				H N Thomson
				"
				"
				"
				M. F. Cabral
				"
				Miss M. L. Heintzelmann
				"
			H. N. Thomson	H N Thomson
			"	"
		H N Thomson	"	Josefa B de Carillo
		"	"	Louis Vial
				Miss M. L. Heintzelmann
				"
	Alfred Z. Taft			H N Thomson
H. N. Thomson				"
			Delos D. Smith	"
A. A. & Lucy C. Ackerman			A. A. Ackerman	Chas. L. Chase
				Abbie L. Sturges
			Delos D. Smith	H N Thomson
			H. N. Thomson	"
Mrs N. J. White N½	A. C. White N½		Arthur C. White E½ W½	Maggie R. Cottrell
"	"		"	Arthur C White
"	"		"	"
				Miss M. L. Heintzelmann
				"
				"
			H. N. Thomson	S Sargent & Palmer
			"	"
				H. N. Thomson
				Domenico Ghio, et al.
	S. G. Zolezzi	Stefano & Giuseppatto Zolezzi		Manuel Silveria
	Marcellina Zolezzi	M. Zolezzi		J. S. Monteiro
				Joe M. Madeiros
				H N Thomson
Marie P. B. Duerbeck	Marie Pauline Bessing		H. N. Thomson	J. J. Bessing
	Henrietta Ford Wells			H N Thomson
				Emma R. Sutherland
				H N Thomson
	R. Fenton			
		C. W. Ernesting	Reginald Fenton	R. Fenton
		"	"	"
		"	"	"
			"	"

The Last Value Given is the Assessed Value for the Present Year

DESCRIPTION OR BOUNDARY FOR ASSESSMENT	Acres	Pueblo Lot	Acres	Value of Real Estate 1911	Value of Improvements 1911	CHECK	Value of Real Estate 1912	Value of Improvements 1912	CHECK	Value of Real Estate 1913	Value of Improvements 1913	CHECK	Value of Real Estate 1914	Value of Improvements 1914	CHECK	CHECK	Value of Real Estate 1915	Value of Improvements 1915	CHECK
U S		1	122	50			50			50			60				60		
U S		2	lots	50			50			50			60				60		
Exs Dan Antonio closed bet Rogers & Ro		3	17	50			75			300			480				480		
" " "		4		50			75			400			540				540		
		5		20			20			200			420				420		
		6		20			20			150			180				180		
U S		7		20			20			20			40				40		
U S		8		20			20			20			40				40		
U S		9		20			20			20			40				40		
U S		10		20			20			20			40				40		
		11		20			20			20			40				40		
		12		20			20			20			40				40		
		13		20			20			20			40				40		
		14		20			20			20			40				40		
U S		15		20			20			20			40				40		
U S		16		20			20			20			40				40		
Exs Dan Antonio closed bet Rogers & Ro		1	123	50			75			350			540				540		
" " "		2	lots	50			75	10		260	10		480	10			480	10	
" " "		3	19	50			75			260			480				480		
" " "		4		50			75			250			540				540		
		5		20			20			20			40				40	Not Val	
		6		20			20			20			40				40	Not Val	
W½ E½ E½ W½		7		20			20			20			40				40		
		8		10 / 10			10 / 10			10 / 10			20 / 20				30 / 120		
		9		20			20			20			40				40		
		10		20			20			20			40				40		
		11		20			20			20			40				40	Not Val	
		12		20			20			20			40				40	Not Val	
		13		20			20			20			40				40		
		14		20			20			20			40				40		
		15		20			20			20			40				40		
		16		20			20			20			40				40		
W 75 Dan Antonio closed bet Rogers & Ro S 50 ft		1	124	150			450			1000			1260				1440		
" N 50 ft "		2	lots	150			450			1000			1200				1320		
" S 50 ft of N 100 ft "		3	20	55	70		170	75		400	75		450	30			450	50	
" " "		3		55	80		160	75		400	75		450	40			450	560	
		3		40	70		160	75		400	75		450	30			450	50	
		4		95	10		500	10		1200	10		1440	10			1440	no vac	
		1	125	150			450			900			1140				1260		
		2	lot	150			450			900			1080				1140		
		3	24	150	450		500	450		1000	450		1700	180			1350	180	
S 100 ft N 50 ft		4		150			500			1000			940				1070		
		4											N 320	10			340		
		1	126	150			550			700			1050				1260		
		2	lot	150			550			700			1050				1200		
		3	51	150			550			700			1050				1200		
		4		150			550			700			1140				1260		

Index to Property in La Playa Addition

City of San Diego, California.

The Last Name Given is the One to Whom Property is Assessed

The Last Value Given is the Assessed Value for the Present Year

NAME OF OWNER, At Noon on First Day in January, 1915	NAME OF OWNER, At Noon on First Day in January, 1914	NAME OF OWNER, At Noon on First Day in January, 1913	NAME OF OWNER, At Noon on First Day in January, 1912	NAME OF OWNER, At Noon on First Day in January, 1911	DESCRIPTION OR BOUNDARY FOR ASSESSMENT	Acres	Pueblo Lot	Acres	Value of Real Estate 1911	Value of Improvements 1911	CHECK	Value of Real Estate 1912	Value of Improvements 1912	CHECK	Value of Real Estate 1913	Value of Improvements 1913	CHECK	Value of Real Estate 1914	Value of Improvements 1914	CHECK	Value of Real Estate 1915	Value of Improvements 1915	CHECK
"	"		R. de Lecaire Foster	L. Felsenheld			1	127	150			300		✓	700		✓	900		✓	900		✓
"	"		"	Sue Warner Mc Kay	Lawrence st closed (1915)		2	lots	150			300		✓	500		✓	900		✓	840		✓
"	"		"	Harry S Taylor et al	" "		3	15	150			300		✓	700		✓	1080	1400	✓	1320	1400	✓
							(3)					—			—			—			—		
			"	Sue Warner Mc Kay			4		150			300		✓	700		✓	1080		✓	1320		✓
								128	0			0			0								
					D.V. Pueblo Lands			129	0			0			0								
								130	0			0			0								
	Edith H. Williams		Baker Investment Co.	Fred Baker			1	131	150			300		✓	700		✓	900		✓	780		✓
	"		"	"	Lawrence st closed (1915)		2	6 & 7	150			300		✓	700		✓	720		✓	720		✓
	"		"	"			3	16	150			300		✓	700		✓	1080		✓	1080		✓
	"		"	"	Lawrence st closed (1915)		4		150			300		✓	700		✓	1080		✓	1080		✓
Marion J Robinson				Mary E Hume			1	132	150	125		350	250	✓	700	250	✓	1080	200	✓	1140	200	✓
		James M Leonard	W. W. Mc Kay	Sue Warner Mc Kay			2	lots	150			350		✓	700	650	✓	1080	520	✓	1020	520	✓
W & Lucy C. Ackerman			A. A. Ackerman	William E Pearman			3	52	150			350		✓	700		✓	1080		✓	1200		✓
"	Lucy C. Ackerman		"	"			4		150			350		✓	700		✓	1080		✓	1200		✓
William Tompkins		G. F. Reed	H. N. Thompson	L. J. Edmonds			1	133	150			450		✓	900		✓	1080		✓	1140	as Trustee	✓
"		"	"	H. N. Thomson			2	lots	150			450		✓	900		✓	1080		✓	1140	assessed	✓
				J. V. Soares			3	33	150	150		500	150	✓	1000	150	✓	1200	60	✓	1380	60	✓
				Chas G. Huse			4		150			500		✓	1000		✓	1200		✓	1380		✓
		H. E. Crane		Geo W. Lashley	N 56 1/4 ft of W 112 1/2 ft		(1)	1	134	45	50	100	50	✓	200	50	✓	240	20	✓	240	20	✓
H. N. Thomson			H. N. Thompson	M. F. Cabral	W 75 ft of S 93 3/4 ft		(2)	1	lots	65		175	10	✓	375	10	✓	600			600		
				Manuel S Soares	W 37 1/2 ft of E 75 ft of S 83 3/4 ft of S (112 1/2) ft		(4)	1	22	25	70	75	75	✓	185	75	✓	240	30	✓	240	30	✓
				Antonio M. Medeiros	E 37 1/2 ft		(5)	1		40	100	100	100	✓	250	100	✓	240	40	✓	240	50	✓
			H. C. Thamsen	Elizabeth F. Thamsen	W 100 ft			2		100	50	300	250	✓	665	250	✓	800	180	✓	800	220	✓
John M Medeiros			John M. Mideiros	John Monise	E 50 ft			2		50	150	150	150	✓	335	150	✓	400	60	✓	400	200	✓
				Frank Goularte	W 50 ft San Antonio closed bet Rogers & Rec			3		150	120	500	115	✓	1000	250	✓	1200	250	✓	1200	250	✓
				Chas G. Huse	" " " "			4		150		500		✓	1000		✓	1440		✓	1440		✓

Index to Property in La Playa Addition

City of San Diego, California.

The Last Name Given is the One to Whom Property is Assessed

The Last Value Given is the Assessed Value for the Present Year

NAME OF OWNER, At Noon on First Day in January, 1915	NAME OF OWNER, At Noon on First Day in January, 1914	NAME OF OWNER, At Noon on First Day in January, 1913	NAME OF OWNER, At Noon on First Day in January, 1912	NAME OF OWNER, At Noon on First Day in January, 1911	DESCRIPTION OR BOUNDARY FOR ASSESSMENT	Acres	Pueblo Lot	Acres	Value of Real Estate 1911	Value of Improvements 1911	CHECK	Value of Real Estate 1912	Value of Improvements 1912	CHECK	Value of Real Estate 1913	Value of Improvements 1913	CHECK	Value of Real Estate 1914	Value of Improvements 1914	CHECK	Value of Real Estate 1915	Value of Improvements 1915	CHECK
	Chas G. Huse	H.N. Thomson		Chas G. Huse	E 25' San Antonio closed but Rogers & Rec	1		135	60			75		✓	200		✓	300		✓	360		✓
Reginald Fenton	R. Fenton	"		Reginald Fenton	" " "	2		blks	60			75		✓	150		✓	150		✓	240		✓
				Donald Mc Lennan	" " "	3		21	60			75		✓	125		✓	120		✓	180		✓
				Josefa B de Carrillo	" " "	4			60			75		✓	100		✓	75		✓	210		✓
			F.S. Jennings Co	F.S. Jennings Loan & Inv Co	And/x	5			10			10		✓	10		✓	15		✓	15		✓
			Geo H Crippen Inv Co	Geo. H. Crippen Inv Co	"	5			10			10		✓	10		✓	15		✓	15		✓
M. Hall				Mabel C. Dunham		6			20			20		✓	20		✓	30		✓	30		✓
				Donald Mc Lennan		7			20			20		✓	20		✓	30		✓	30		✓
				Lena Strauss		8			20			20		✓	20		✓	30		✓	30		✓
				Josefa B de Carrillo		9			20			20		✓	20		✓	30		✓	30		✓
				"		10			20			20		✓	20		✓	30		✓	30		✓
				Samuel D Sturges		11			20			20		✓	20		✓	30		✓	30		✓
				Josefa B de Carrillo		12			20			20		✓	20		✓	30		✓	30		✓
				"		13			20			20		✓	20		✓	30		✓	30		✓
				Samuel D Sturges		14			20			20		✓	20		✓	30		✓	30		✓
				Josefa B de Carrillo		15			20			20		✓	20		✓	30		✓	30		✓
				"		16			20			20		✓	20		✓	30		✓	30		✓
				S.D Realty Co		1		136	0			0		✓	0		✓	0		✓			✓
			Y. P. de Altamirano Est	Y. P. de Altamirano		2		blks	0					✓	0		✓			✓			✓
				Elena P de Wolfskill		3		23	0					✓	0		✓			✓			✓
					E 25' San Antonio closed but Rogers & Rec. Side	4			0						0								
						5			0						0								
						6			0						0								
						7			0						0								
						8			0						0								
						9			0						0								
				Elena P de Wolfskill	No 25 feet closed is above tide.	10			0					✓	0		✓			✓			✓
						11			0						0								
						12			0						0								
						13			0						0								
						14			0						0								
				Elena P de Wolfskill		15			0			0		✓	0		✓			✓			✓
						16			0			0			0								
Reginald Fenton	R. Fenton		Reginald Fenton	R. Fenton		1		137	150			450		✓	1000		✓	1200		✓	1260		✓
"	"		"	"		2		blks	150			450		✓	1000		✓	1440		✓	1200		✓
				Chas G. Huse		3		34	150			500		✓	800		✓	1440		✓	1440		✓
		Albert Roberts	Martinez Chick	I. J. Higgins Est	W 25' San Antonio closed but Rogers & Rec	4			150			500		✓	800		✓	1440		✓	1440		✓
			H.N. Manney	H.N. Thomson		1		138	200			450		✓	900		✓	1080		✓	1140		✓
			"	"		2		blks	200			450		✓	900		✓	1080		✓	1080		✓
	H.N. Thomson			Hattie A. Andrews		3		32	200			500		✓	1000		✓	1200		✓	1380		✓
				W.V. Mc Connell		4			75			170		✓	335		✓	400		✓	460		✓
				John Gluff	S 50 ft.	4			60 m 50			165 50		✓	330 50		✓	400 20		✓	460 20		✓
				Grace Grenfell	S 50 ft of N 100 ft	4			65 m 250			165 275		✓	335 275		✓	400 110		✓	460 110		✓
					N 50 ft.																		
		Chas G. Huse	Chas. G. Huse	Chas G. Huse		1		139	100			250		✓	700		✓	1020		✓	900		✓
		"	"	A. P. de Altamirano		2		blks	100			250		✓	400		✓	960		✓	780		✓
Y.P. de Altamirano Est		G.J. Caughlin	"	Otho B Wetzell		3		53	150			300		✓	700		✓	1020		✓	1020		✓
		Chas G. Huse	"	Chas. G. Huse		4			150			350		✓	700		✓	1020		✓	1020		✓

Index to Property in La Playa Addition City of San Diego, California.

105

The Last Name Given is the One to Whom Property is Assessed

The Last Value Given is the Assessed Value for the Present Year

NAME OF OWNER, At Noon on First Day in January, 1915	NAME OF OWNER, At Noon on First Day in January, 1914	NAME OF OWNER, At Noon on First Day in January, 1913	NAME OF OWNER, At Noon on First Day in January, 1912	NAME OF OWNER, At Noon on First Day in January, 1911	DESCRIPTION OR BOUNDARY FOR ASSESSMENT	Acres	Pueblo Lot	Acres	Value of Real Estate 1911	Value of Improvements 1911	CHECK	Value of Real Estate 1912	Value of Improvements 1912	CHECK	Value of Real Estate 1913	Value of Improvements 1913	CHECK	Value of Real Estate 1914	Value of Improvements 1914	CHECK	Value of Real Estate 1915	Value of Improvements 1915	CHECK
				Mary J. Hamilton			1	140	50			300			700			900			900		
				"	Nichols Reclosed Lot San Gorgonio Rancho San Fernando		2	6PT	50	1400		300	1400		700	1400		840	560		840	560	
				"	" " "		3	179	50			300			700			1080	Personal		1200		
				"			4		100			300			700			1080			1320		
								141	0			0			0								
					Pueblo Lands			to	0			0			0								
								149	0			0			0								
	Minnie R. Breed all	H. N. Thomson Leo Knox Richardson W 100 ft E 50 ft		H. N. Thomson	Michael H. Closed Lot San Gorgonio + San Fernando (1915) W 100 ft E 50 ft		1	150	50			250			335 W 50 E 165	125		450 W 50 E 240	100		720	100	
				Matilda Shaffer	Owens H. closed Lot San Gorgonio San Fernando (1915)		2	6PT	50			200			500			780			720		
				Sylvester Kipp.	" " " " "		3	18	50			250			600			1050			900		
O. B. Wetzell	Otho B. Wetzell		O. B. Wetzell	Harriett L. Williams	Michael H. closed Lot San Gorgonio + San Fernando "		4		50			300			700	1250		1080	1000		1200	1000	
							1	151	100			200			400			960			780		
A. A. Lucy C. Ackerman		Lucy C. Ackerman	A. A. Ackerman	Thos. C. Hammond.			2	6PT	100	125		200	300		600	300		960	190		960	250	
	Dora A. Ambrose	Dora A. Ambrose		Dora A. Ambrose.			3	22	150			150			700			1080			960		
				Sylvester Kipp. all			(3)																
Reginald Fenton undiv 1/2	H. T. Thomson undiv 1/2 Libra L. Sturges undiv 1/2	H. N. Thomson		Abbie L Sturges		Undiv 1/2 Undiv 1/2	4		150			300			700			540 560			570 570		
							1	152	200			450	500		900	500		1080	400		1200	400	
	A. L. Anderson		Lue Warner McKay	Hn Thomson			2	lots	200			450			900			1080			1080		
				Chas. G. Huse			3	31	200			500			1000			1200			1320		
				"			4		200			500			1000			1200			1380		
				Chas. G. Huse.																			
				"			1	153	150			450			1000			1200			1200		
				M. F. Cabral			2	lots	150			450			800			1200			1080		
	Albert Roberts			"	W 50 ft Rancho Santa Ontario closed Lot Rogers + Rea		3	26	150	200		500	200		1000	250		1320	100		1320	150	
	"				" " " "		4		150	50		500	(50)		800	Bmc		1240			1440		
				L. D. Realty Co.	E 50 ft Rancho Santa Ontario closed Lot Rogers + Rea		1	154	55			55			75			75			75		
				"	" " " "		2	lots	55			55			75			75			75		
				L. D. Realty Co	" " " "		3	25	55			55			75			75			75		
				"	" " " "		4		55			55			100			100			60		
				"			5		20			25			25			25			25		
				"			6		20			25			25			25			25		
	Land Strauss			"			7		20			25			25			25			25		
			F. S. Jennings & Co.	S. Newman.			8		10			15			15			15			15		
				F. S. Jennings Inv + Ln Co	Land 1/2		8		10			15			15			15			15		
				Geo H. Crispen Inv Co	"		9		20			25			25			25			25		
				L. D. Realty Co			10		20			25			25			25			25		
				L. D. Realty Co			11		20			25			25			25			25		
				"			12		20			25			25			25			25		
				"			13		20			25			25			25			25		
				"			14		20			25			25			25			25		
				"			15		20			25			25			25			25		
				"			16		20			25			25			25			25		

The Last Name Given is the One to Whom Property is Assessed

The Last Value Given is the Assessed Value for the Present Year

NAME OF OWNER, At Noon on First Day in January, 1915	NAME OF OWNER, At Noon on First Day in January, 1914	NAME OF OWNER, At Noon on First Day in January, 1913	NAME OF OWNER, At Noon on First Day in January, 1912	NAME OF OWNER, At Noon on First Day in January, 1911	DESCRIPTION OR BOUNDARY FOR ASSESSMENT	Acres	Pueblo Lot	Acres	Value of Real Estate 1911	Value of Improvements 1911	CHECK	Value of Real Estate 1912	Value of Improvements 1912	CHECK	Value of Real Estate 1913	Value of Improvements 1913	CHECK	Value of Real Estate 1914	Value of Improvements 1914	CHECK	Value of Real Estate 1915	Value of Improvements 1915	CHECK
				A. Will Angier	25 Feet Subdivision closed by Royce & Rees		1	155	50			55		✓	100		✓	100		✓	450	1000	✓
				"	" " " "		2	lots	50	30		55	30	✓	100	30	✓	100	10	✓	300	—	✓
Jessie M. Cover	Jessie Cover			M. F. Cabral	" " " "		3	27	55			55	25	✓	100	100	✓	100	80	✓	270	—	✓
"	"			"	" " " "		4		55			55	100	✓	100	125	✓	100	100	✓	300	—	✓
"	"			"			5		20			25		✓	20		✓	20		✓	60		✓
				A. Will Angier			6		20			25	100	✓	20	100	✓	20	80	✓	30	—	✓
	A. Will Angier			S. D. Realty Co			7		20			25		✓	20		✓	20		✓	30		✓
				S. D. Realty Co			8		20			25		✓	20		✓	20		✓	20		✓
				"			9		20			25		✓	20		✓	20		✓	20		✓
			Dolores E. Cushing	M. F. Cabral			10		20			25		✓	20		✓	20		✓	20		✓
Jessie M. Cover	Jessie Cover		M. F. Cabral	"			11		20			25		✓	20		✓	20		✓	20		✓
"	"		"	"			12		20			25		✓	20		✓	20		✓	20		✓
				Dolores E. Cushing			13		20			25		✓	20		✓	20		✓	20		✓
				S. D. Realty Co			14		20			25		✓	20		✓	20		✓	20		✓
				"			15		20			25		✓	20		✓	20		✗	20		✓
							16		20			25		✓	20		✓	20		✓	20		✓
		C. W. Ernsting	Reginald Fenton	R. Fenton			1	156	150			450		✓	800		✓	1080		✓	960		✓
				H. N. Thomson	E 50 ft.		2	lots	50			135		✓	265		✓	360		✓	450		✓
	H. N. Thomson			C. M. Woolfe	W 50 ft of E 100 ft W 50 ft.	W 100 ft 1914	2	28	50			135		✓	265		✓	360	see	✓	450	—	✓
	"			"			2		50			150		✓	270		✓	360		✓	—		
		H. N. Thomson		H. N. Thomson	W 25 ft Subdivision closed by Royce & Rees		3		150			500		✓	900		✓	1080		✓	1260		✓
	Chas. J. S. Townsend	"	H. F. Donovan	"	" " " "		4		150			500		✓	900		✓	1200		✓	1320		✓
					"																		
		Mary O'Leary		Mary O'Leary			1	157	100			400		✓	200		✓	600		✓	600		✓
Bertha B. Potter - Nellie M. Green	Bertha B. Potter	"	Bertha B. Potter	"			2	6th	150			500		✓	800		✓	900		✓	900		✓
	Mary O'Leary	"	Mary O'Leary	"			3	22	150			500		✓	700	50	✓	1200	40	✓	1200	—	✓
	"	"	"	"			4		125			400		✓	600		✓	900		✓	1020		✓
		Chas S. Hamilton	C. R. Hammond	G. C. Arnold	Part of closed Subdivision of Hammond's Addition to La Playa		1	158	150			300		✓	700	1000	✓	1080	800	✓	1080	800	✓
		"	"	"	" S 50 ft		2	6th	50			100		✓	150	50	✓	120		✓	120		✓
	F. F. Rogers	Southern Title Guaranty Co.	Geo H Crippen Inv. Co	Geo H Crippen Inv Co	" N 100 ft.		2	23	25			50		✓	150		✓	360		✓	360		✓
		Chas S. Hamilton	F. S. Jennings Co	F. S. Jennings Inv Trust Co	"		3		25			50		✓	300		✓	360		✓	360		✓
		" " " all	"	" "	"		4		75			150		✓	200		✓	1020		✓	780		✓
			Geo H Crippen Inv. Co	Geo H Crippen Inv Co	"		4		75			150		✓	200		✓	—		—	—		
		Flora F. Davis		C. P. Fogg	Owen st closed		1	159	50			200		✓	600		✓	750		✓	750		✓
		Doyle L. Walsh all	F. S. Jennings Co	F. S. Jennings Inv Trust Co	Land		2		25			100		✓	300		✓	420	all	✓	540		✓
			Geo H Crippen Inv. Co	Geo H Crippen Inv Co	"		2		25			100		✓	300		✓	420		✓	—		
E. H. Lamme	Edwin H. Lamme		E. H. Lamme	City Property			3		0			100		✓	400		✓	1020	800	✓	1200	1200	✓
"	"		"	"	Owen st closed		4		0			300		✓	700		✓	1020		✓	1020		✓
	Mattie A. Mandell		Mattie E. Mandell	H. N. Thomson			1	160	50			200		✓	600		✓	900		✓	840		✓
	Sylvester Kipp	H. N. Thomson	Sylvester Kipp	H. N. Thomson			2	6th	50			200		✓	700		✓	900		✓	840		✓
	"	"	"	"			3	26	50			200		✓	400		✓	540		✓	450		✓
	"	"	"	"			4		50			200		✓	500		✓	1020		✓	960		✓

Index to Property in La Playa Addition

The Last Name Given is the One to Whom Property is Assessed

The Last Value Given is the Assessed Value for the Present Year

NAME OF OWNER, At Noon on First Day in January, 1915	NAME OF OWNER, At Noon on First Day in January, 1914	NAME OF OWNER, At Noon on First Day in January, 1913	NAME OF OWNER, At Noon on First Day in January, 1912	NAME OF OWNER, At Noon on First Day in January, 1911	DESCRIPTION OR BOUNDARY FOR ASSESSMENT	Acres	Pueblo Lot	Acres	Value of Real Estate 1911	Value of Improvements 1911	CHECK	Value of Real Estate 1912	Value of Improvements 1912	CHECK	Value of Real Estate 1913	Value of Improvements 1913	CHECK	Value of Real Estate 1914	Value of Improvements 1914	CHECK	Value of Real Estate 1915	Value of Improvements 1915	CHECK
Sylvester Kipp Reginald Fenton Kipp	H. N. Thomson und 1/7 Abbie L. Sturges und 1/7	H. N. Thomson		Sylvester Kipp Mabel C. Dunham Abbie L. Sturges Sylvester Kipp	Pcls of closed bet San Fernando & San Diego		1	161	50			100			200			360			240	
							2	6/7	50			200			800			900			900	
					und 1/7 und 4/7		3	24	50			250			800			510 510			510 510	
					Pcls of closed bet San Fernando & San Diego (915)		4		50			250			800			1020			960	
	Geo. W. Fishburn	UNION TITLE & TRUST CO.	F.S. Jennings & Co.	F.S. Jennings Inv & Ln Co	(und 1/2)		1	162	40			150			400			510	acc		1020	
	"	"	Geo H. Crippen Inv Co	Geo H Crippen Inv Co	"		1	6/7	40			150			400			510			—	
	"	"	"	"	"		2	27	20			150			400			510	acc		1020	
	"	"	F.S. Jennings & Co.	F.S. Jennings Inv & Ln Co.	"		2		20			150			400			510			—	
	"	"	"	"	unpcls closed of San Antonio bet Chas Rogers		3		20			150			350			510	acc		840	
	"	"	Geo H. Crippen Inv Co	Geo H Crippen Inv Co	"		3		20			150			350			510			—	
	"	"	"	"	"		4		40			150			350			510	acc		1020	
	"	"	F.S. Jennings & Co.	F.S. Jennings Inv & Ln Co.	"		4		40			150			350			510			—	
		Geo W. Fishburn	Herman N. Cable	Herman N. Cable	Luck Road		1	163	150			350			600			1020			540	
		"	"	Harold Scott	"		2	lots	90			200			500			1020			420	
		"	"	"	W½ San Antonio Close bet Rogers & Res		3	30	100			250			600			1020			900	
			A. Will Angier	J.W. Cozens.	" " " (und 1/2 Wall) "		4		75			400			800			1020			1020	
				A Will Angier			(4)		75			—			—			—			—	
				Chas G Huse	E½ San Antonio close bet Rogers & Res		1	164	55			350			100			100			120	
				"	" " " "		2	lots	55			350			100			100			120	
				SD Yacht Club	" " " "		3	29	55			350			100			100			120	
	Elena P. de Wolfskill H. N. Thomson	H. N. Thomson		Elena P de Wolfskill H N Thomson.	" " " "		4		55			350			100			100			120	
				SD Yacht Club.			5		20			250			200			200			300	
				H H Thomson.			6		20			250			200			200			400	
			Dolores E. Cushing	"			7		20			250			200			200			500	
			"	"			8		20			250			200			200			600	
				SD Yacht Club.			9		20			250			200			200			200	
		H N. Thomson		H N Thomson.			10		20			250			200			200			400	
	S.D. Realty Co	"		S D Realty Co			11		20			250*			200*			200*			500	x
				SD Yacht Club.			12		20			250			200			200			500	
			Dolores E. Cushing	Dolores E Cushing			13		20			250			200			200			200	
			"	"			14		20	100		250*	100		200*	100		200*	40		200	400
							15		25			250			200			200			200	
							16		20			250			200			200			200	

Index to Property in La Playa Addition

City of San Diego, California.

La Playa

The Last Name Given is the One to Whom Property is Assessed

The Last Value Given is the Assessed Value for the Present Year

NAME OF OWNER, At Noon on First Day in January, 1915	NAME OF OWNER, At Noon on First Day in January, 1914	NAME OF OWNER, At Noon on First Day in January, 1913	NAME OF OWNER, At Noon on First Day in January, 1912	NAME OF OWNER, At Noon on First Day in January, 1911	DESCRIPTION OR BOUNDARY FOR ASSESSMENT	Acres	Pueblo Lot	Acres	Value of Real Estate 1911	Value of Improvements 1911	CHECK	Value of Real Estate 1912	Value of Improvements 1912	CHECK	Value of Real Estate 1913	Value of Improvements 1913	CHECK	Value of Real Estate 1914	Value of Improvements 1914	CHECK	Value of Real Estate 1915	Value of Improvements 1915	CHECK
				L A Blochman	W 75' San Antonio & Cloverdale Rogers & Rea		1	165	55			55			100			100			20		
				S D Realty Co	" " "		2	6 7/11	55			55			100			100			20		
	Abbie L. Sturges mud 1/2			Abbie L Sturges	mud 1/2		3	30	55			55			100			50			10		
	Abbie L. Sturges mud 1/2			Geo E. Gicker	mud 1/2													50			10		
				J. J. Raven			4		55			55			100			100			20		
				"			5		20			25			20			20			20		
				"			6		20			25			20			20			20		
				"			7		20			25			20			20			20		
				"			8		20			25			20			20			20		
				"			9		20			25			20			20			20		
				"			10		20			25			20			20			20		
				"			11		20			25			20			20			20		
				"			12		20			25			20			20			20		
				"			13		20			25			20			20			20		
				"			14		20			25			20			20			20		
				"			15		20			25			20			20			20		
				"			16		20			25			20			20			20		
				Mary O'Leary	a portion of San Diego as a Cloverdale Rancho Rogers & Rea		1	166	75			300			800			1020			1020		
Reginald & Catron mud 1/2				Edard L Brandt N 1/2	N 1/2													450			570		
Abbie L. Sturges "	Abbie L. Sturges	H. N. Thomson		Angie C. Chalfers S 1/2	S 1/2													570			570		
C. W. Burken Est. N 1/2		C W Burken N 1/2		Abbie L Sturges	mud 1/2		2	6 7/11	40			150			400			570			570		
		Benj a Burken S 1/2		H N Thomson	mud 1/2		3	28	75			300			700			1020			480		
					N 1/2 S 1/2		4		75			300			800			450			570		
																		570					
Miller M. Montgomery		E. S. Bliss	E S. Bliss	E S. Bliss			1	167	50			200			800			900			900		
"		"	"	"			2	6 7/11	50			200			800			900			840		
"		"	"	"			3	25	50			200			800			1020			1020		
"		"	"	"			4		50			200			800			1020			1020		
				Lydia M. Horton	San Gorgonio & closed 1915		1	168	50			200			300			320			300		
				"	Rogers & closed 1915		2	—	50			200			300			320			300		
				J B Stone Est.	" " "		3		50			200			500			480			480		
	H. T. Woodward		H. N. Thomson	S D & Los Angeles R.R.			4		50			200			500			360			360		
					6 7/11 Map #29 shows # 29 here same as Book 165 # 30 30 being same as Lot unnumbered S of 165 & 166																			
					are Map in Files Vault																			
	L. A. Blochman			L. A. Blochman	6 7/11 Map #29 lying Lot 165 & 166 East end		1		90			150			500			1020			360		
	"			"	225 ft Cloverdale Rancho cl'd Rogers St & Rea		2	6 7/11	90			150			400			900			480		
	"			"	" "		3	29	100			200			400			900			720		
					San Antonio closed		4		100			200			500			900			640		
					" "																			
					(lying Lot 165 and 166)																			
				City Property				63	0			0			0									

Index to Property in Roseville Addition

The Last Name Given is the One to Whom Property is Assessed

NAME OF OWNER, At Noon on First Day in January, 1915	NAME OF OWNER, At Noon on First Day in January, 1914	NAME OF OWNER, At Noon on First Day in January, 1913	NAME OF OWNER, At Noon on First Day in January, 1912	NAME OF OWNER, At Noon on First Day in January, 1911
Chas C. Crouch				Albert Roberts.
		S. D. SECURITIES CO,		Phillip Morse.
		Thos. D. Smith "	Minnie Zimmerman "	E.E. Jessops "
			Paul R. Jennings "	F.L. Jennings Inv Fnlo "
				Roman Catholic Bishop of Mont y Lo.
Herman N. Cable "				Nellie L Drane "
	Henry A. Scott "			Harold Scott "
Henry A. Scott.				
	Walter W. Austin			Albert Roberts "
Herman N. Cable + Mrs Wm H Young "			Herman N. Cable "	Myra D Leonklein "
Kelp Products Co "	S.D. Securities Co "			Chas G. Huse "
S.D. Securities Co		S. D. SECURITIES CO.		Myra D Leonklein "
"		"		"
"		"		"
"		"		"
"		"		"
"	O.L. Churchill	"		"
"	"	"		"
"	"	"		"
"	"	"		"
"	S.D. Securities Co	"		"

City of San Diego, California. Roseville

The Last Value Given is the Assessed Value for the Present Year.

DESCRIPTION OR BOUNDARY FOR ASSESSMENT	Acres	Pueblo Lot	Acres	Value of Real Estate 1911	Value of Improvements 1911	CHECK	Value of Real Estate 1912	Value of Improvements 1912	CHECK	Value of Real Estate 1913	Value of Improvements 1913	CHECK	Value of Real Estate 1914	Value of Improvements 1914	CHECK	Value of Real Estate 1915	Value of Improvements 1915	CHECK
25'x55'	Fr		1	100			50		✓	50		✓	60		✓	60		✓
	Fr	1	2	125			125		✓	200		✓	240		✓	240		✓
	"	2		125			125		✓	200		✓	240		✓	240		✓
	Fr	1	3	125			125		✓	200	50	✓	240	40	✓	240	200	✓
	"	2		150			150		✓	250		✓	360		✓	360		✓
	Fr	1	4	125			125		✓	200		✓	240		✓	240		✓
W 50 ft	"	2		60			60		✓	75		✓	90		✓	90		✓
E 100 ft		2		190			190		Bx	225	20.0	Ey	270	cr. 20.0	✓	270	ck. 20.0	Ex
	Fr	1	5	250			250		✓	300		✓	450		✓	450		✓
	"	2		300			300		✓	350		✓	570		✓	570		✓
	Fr	1	6	300			300		✓	350		✓	570		✓	570		✓
	"	2		350			350 / 400	25	✓	600	25	✓	900	20	✓	900	20	✓
	Fr	1	7	325			325	50	✓	500	50	✓	780	40	✓	780	40	✓
	"	2		300			300		✓	375		✓	600	600	✓	600	460	✓
	Fr	1	8	275			275		✓	325		✓	570		✓	570		✓
	"	2		275			275		✓	325		✓	480		✓	480		✓
	Fr	1	9	250			250		✓	300		✓	420		✓	420		✓
	Fr.	2		175			175		✓	250		✓	300		✓	300		✓
		1	10	185			185		✓	350		✓	360		✓	360		✓
		2		160			160		✓	300		✓	300		✓	300		✓
		3		160			160		✓	300		✓	300		✓	300		✓
		4		160			160		✓	300		✓	300		✓	300		✓
		5		100			100		✓	250		✓	300		✓	300		✓
Tide		6		0			0		✓	0		✓	0		✓	0		✓
Tide		7		0			0		✓	0		✓	0		✓	0		✓
Tide		8		0			0		✓	0		✓	0		✓	0		✓
		9		150			150		✓	225		✓	300		✓	300		✓
		10		150			150		✓	275		✓	300		✓	300		✓
		11		150			150		✓	275		✓	330		✓	330		✓
		12		175			175		✓	325 / 450		✓	360		✓	360		✓

Index to Property in Roseville Addition

The Last Name Given is the One to Whom Property is Assessed

NAME OF OWNER, At Noon on First Day in January, 1915	NAME OF OWNER, At Noon on First Day in January, 1914	NAME OF OWNER, At Noon on First Day in January, 1913	NAME OF OWNER, At Noon on First Day in January, 1912	NAME OF OWNER, At Noon on First Day in January, 1911
				Edwin M. Parker
				"
				"
				"
				"
				"
				"
				"
				"
				"
				"
				"
	Edward F. Marrs			E. F. Marrs
	"			"
E. S. Herzer	Henrietta Roberts			A. Engel
W. Lee Roberts	Wade Lee Roberts			Albert Roberts
	Lillian M. Roberts			"
Albert Roberts				"
	Chas Larson			Frank E. Page
Joseph L. Monteiro			Albert Roberts	"
				Joseph Leal Monteiro
				A. Engel
	Henry A. Scott	Harold Scott	James W. Muir	Gustave Schubel et al.
	"	"	"	"
				A. E. Dodson
				"
				"
				"
				"
Chas F. A. Shurlock	Chas Shurlock	A. E. Dodson		
"	"	"		
"	"	"		
			Chas. Shurlock	Chas Shurlock
			"	"
			"	"
				O. S. Hopkins
				"
				"
	Francisco A. Couto			I. B. Armstrong
	"			John Falkenstein
			Ed. A. Sears	Victor Krotz, Est.
				J. W. Huggins, Est.
				"
		Jerry Sullivan & Herman N. Cable		Lydia M Harton
		"		"
				City Property
				"
				J. W. Huggins Est.
			Ed. A. Sears	Victor Krotz, Est.
Jose J. Azevedo	J. J. Azevedo			Louisa W. S. Falkenstein

City of San Diego, California. Roseville

The Last Value Given is the Assessed Value for the Present Year

DESCRIPTION OR BOUNDARY FOR ASSESSMENT	Acres	Pueblo Lot	Acres	Value of Real Estate 1911	Value of Improvements 1911	CHECK	Value of Real Estate 1912	Value of Improvements 1912	CHECK	Value of Real Estate 1913	Value of Improvements 1913	CHECK	Value of Real Estate 1914	Value of Improvements 1914	CHECK	Value of Real Estate 1915	Value of Improvements 1915	CHECK
		1	11	185			185			350			450			450		
		2		160	50		160	75		300	75		360	30		360	30	
		3		160			160			300			360			360		
		4		160			160			300			360			360		
		5		160			160			300			360			360		
		6		175			175			350			420			420		
		7		175			175			325			390			390		
		8		150			150			275			330			330		
		9		150			150			275			330			330		
		10		150			150			275			330			330		
		11		150			150			275			330			330		
		12		175			175			350			420			420		
		1	12	225			225			600			780			780		
		2		175			175			400			390			390		
		3		175			175			300			390			390		
		4		175			175			300			390			390		
		5		175			175			300			390			390		
		6		200			200			400			450			450		
		7		185			185			350			450			450		
		8		160			160			225			360			360	200	
		9		160	80		160	125		275	125		360	50		360	50	
		10		160			160			275			360			360		
		11		160			160			400			360			360		
		12		200			200			600			660			660		
		1	13	200			200			400			450			450		
		2		175			175			350			390			390		
		3		175			175			350			390			390		
		4		175			175			350			390			390		
		5		250			250			650	10		780	10		780	no val	
		6		200			200			500			600			600		
		7		200	280		200	275		500	300		600	120		600	120	
		8		250			250			600			720			720		
		9		160			160			300			360			360		
		10		160			160			300			360			360		
		11		160			160			300			360			360		
		12		185			185			350			420			420		
		1	14	100			100			300			360			360	200	
Und 1/2		1		100			100			250			~~200~~			—		
"		2		175			175			250			300			300		
		3		175			175			250			300			300		
		4		175			175			250			300			300		
		5		175			175			250			300			300		
		6		225			225			300			330			330		
City Property		7		0						0			0					
		8		0						0			0			—		
		9		0						0			0			—		
		10		150			150			175			240			240		
		11		150			150			200			270			270		
		12		175			175			250			300	150		300	30	

Index to Property in Roseville Addition

The Last Name Given is the One to Whom Property is Assessed

NAME OF OWNER, At Noon on First Day in January, 1915	NAME OF OWNER, At Noon on First Day in January, 1914	NAME OF OWNER, At Noon on First Day in January, 1913	NAME OF OWNER, At Noon on First Day in January, 1912	NAME OF OWNER, At Noon on First Day in January, 1911
Theresa Griebnow	T. S. Griebnow			Theresa S Griebnow
M.J. Harbison Edith H. Hinkle	M.J. Harbison et al	J. S. Harbeson, Est		J. S. Harbeson
				F.W. Cozens.
				Sara Cox
				"
				Herman N. Cable
				"
				"
				"
Bessie M. Steele	Henry A. Scott	Harold Scott	Bessie M Steele	Harold Scott
"		Bessie M Steele	Harold Scott	"
	Henry A. Scott		Harold Scott	"
Heman C. Cooke				Herman C Cooke
"				"
"				"
"				"
				"
Heman C. Cooke				R.W. Karnan
				Herman C Cooke
"				"
"				"
"				"
"				"
"				"
			Herman N. Cable	N. Steinmetz
			"	"
			"	"
			"	"
			"	"
			"	"
			"	"
			"	"
			"	"
			"	"
			"	"
Robert J. Kelly				Thomas D Stanley
"				"
"				"
"				"
				E Hubert Inslee
				E Herbert Inslee
				"
				"
				"

The Last Value Given is the Assessed Value for the Present Year

DESCRIPTION OR BOUNDARY FOR ASSESSMENT	Acres	Pueblo Lot	Acres	Value of Real Estate 1911	Value of Improvements 1911	CHECK	Value of Real Estate 1912	Value of Improvements 1912	CHECK	Value of Real Estate 1913	Value of Improvements 1913	CHECK	Value of Real Estate 1914	Value of Improvements 1914	CHECK	Value of Real Estate 1915	Value of Improvements 1915	CHECK
		1	15	175	180		175	175	X	200	175	X	240	70	X	270	70	X
		2		150			150		X	150		X	210		X	210		X
		3		100			100		X	125		X	210		X	210		X
		4		120			120		X	150		X	180		X	180		X
		5		150			150		X	175		X	150		X	150		X
		6		200			200		X	250		X	180		X	180		X
		7		175			175		X	200		X	210		X	210		X
		8		100			100		X	150		X	180		X	180		X
		9		125			125		X	150		X	210		X	210		X
		10		125			125	100	X	150	40	X	210		X	210		X
		11		125	80		125	125	X	150	125	X	210	50	X	210	50	X
		12		150			150		X	200		X	270		X	300		X
		1	16	50			50		X	100		X	150		X	150		X
		2		50			50		X	100		X	150		X	150		X
		3		50			50		X	100		X	150		X	150		X
		4		75			75		X	150		X	210		X	210		X
		5		75			75		X	150		X	180		X	270		X
		6		100			100		X	200		X	240		X	270		X
		7		100			100		X	200		X	270		X	270		X
		8		100			100		X	150		X	210		X	210		X
		9		100	120		100	125	X	150	125	X	210	50	X	210	50	X
		10		100			100		X	150		X	180		X	180		X
		11		100			100		X	150		X	180		X	180		X
		12		100			100		X	200		X	240		X	240		X
		1	17	50			50		X	150		X	210		X	210		X
		2		50			50		X	100		X	150		X	150		X
		3		50			50		X	100		X	120		X	120		X
		4		50			50		X	100		X	120		X	120		X
		5		50			50		X	100		X	120		X	120		X
		6		50			50		X	150		X	150		X	150		X
		7		50			50		X	150		X	180		X	180		X
		8		50			50		X	100		X	150		X	150		X
		9		50			50		X	100		X	120		X	120		X
		10		50			50		X	100		X	120		X	120		X
		11		50			50		X	100		X	120		X	120		X
		12		50			50		X	150		X	180		X	180		X
	In	1	18	35			35		X	60		X	75		X	75		X
		2		50			50		X	100		X	150		X	150		X
		3		50			50		X	100		X	210		X	210		X
	In	4		35			35		X	60 (320)		X	75		X	75		X
	In	1	19	35			35		X	60		X	75		X	75		X
		2		50			50		X	100		X	150		X	150		X
		3		50			50		X	100		X	150		X	150		X
	In	4		35			35		X	60		X	75		X	75		X

Index to Property in Roseville Addition

The Last Name Given is the One to Whom Property is Assessed

NAME OF OWNER, At Noon on First Day in January, 1915	NAME OF OWNER, At Noon on First Day in January, 1914	NAME OF OWNER, At Noon on First Day in January, 1913	NAME OF OWNER, At Noon on First Day in January, 1912	NAME OF OWNER, At Noon on First Day in January, 1911
			Herman N. Cable	Elsza M. Alberty
			"	"
			"	"
			"	"
			"	"
			"	"
			"	"
			"	"
			"	"
			"	"
			"	"
			"	"
	Lucy Coy Swallow	Lucia Coy Swallow		Bertha D. Vernon
	"	"		"
				Mary Reardon
Ferdinand Thum		F. & W. Thum Co.	H. A. Reinau	Phillip Morse.
"		"	"	"
"		"	"	"
Chauncey A. Hammond		C. R. Hammond		W. W. Whitney
"		"		"
				I. A. Nerney
				Albert Roberts
				"
				"
				Geo. H. Johnson.
				"
				"
				"
				"
				"
				"
				"
				"
				"
				"
				"
				"
		Jerome O'Neil		Richard O'Neil
		"		"
		"		"
		"		"
		"		"
		"		"
		"		"
		"		"
		"		"
		"		"
		"		"
		"		"

The Last Value Given is the Assessed Value for the Present Year

DESCRIPTION OR BOUNDARY FOR ASSESSMENT	Acres	Pueblo Lot	Acres	Value of Real Estate 1911	Value of Improvements 1911	CHECK	Value of Real Estate 1912	Value of Improvements 1912	CHECK	Value of Real Estate 1913	Value of Improvements 1913	CHECK	Value of Real Estate 1914	Value of Improvements 1914	CHECK	Value of Real Estate 1915	Value of Improvements 1915	CHECK
		1	20	60			60		✓	250		✓	150		✓	150		✓
		2		60			60		✓	200		✓	180		✓	180		✓
		3		60			60		✓	200		✓	210		✓	210		✓
		4		60			60		✓	200		✓	240		✓	240		✓
		5		60			60		✓	200		✓	240		✓	240		✓
		6		60			60		✓	250		✓	300		✓	300		✓
		7		60			60		✓	250		✓	300		✓	300		✓
		8		60			60		✓	200		✓	240		✓	240		✓
		9		60			60		✓	200		✓	240		✓	240		✓
		10		60			60		✓	200		✓	240		✓	240		✓
		11		60			60		✓	200		✓	210		✓	210		✓
		12		60			60		✓	250		✓	240		✓	240		✓
		1	21	75			100		✓	200		✓	300		✓	300		✓
		2		75			100		✓	150		✓	240		✓	240		✓
		3		75			100		✓	150		✓	240		✓	240		✓
		4		75			100		✓	150		✓	240		✓	240		✓
		5		75			100		✓	150		✓	240		✓	240		✓
		6		75			100		✓	200		✓	270		✓	270		✓
		7		75			125		✓	200		✓	270		✓	270		✓
		8		75			100		✓	150		✓	240		✓	240		✓
		9		75			100		✓	150		✓	240		✓	240		✓
		10		75			100		✓	150		✓	240		✓	240		✓
		11		75			100		✓	150		✓	240		✓	240		✓
		12		75			100		✓	200		✓	300		✓	300		✓
		1	22	100			100		✓	200		✓	270		✓	270		✓
		2		100			100		✓	150		✓	210		✓	210		✓
		3		100			100		✓	150		✓	210		✓	210		✓
		4		100			100		✓	150		✓	210		✓	210		✓
		5		100			100		✓	150		✓	180		✓	180		✓
		6		100			100		✓	200		✓	240		✓	240		✓
		7		100			100		✓	200		✓	270		✓	210		✓
		8		100			100		✓	150		✓	210		✓	120		✓
		9		100			100		✓	150		✓	210		✓	120		✓
		10		100			100		✓	150		✓	210		✓	120		✓
		11		100			100		✓	150		✓	210		✓	90		✓
		12		100			100		✓	200		✓	270		✓	150		✓
										2000			2760					
		1	23	160			100		✓	200		✓	150		✓	180		✓
		2		160			160		✓	200		✓	240		✓	240		✓
		3		160			160		✓	200		✓	270		✓	270		✓
		4		160			160		✓	200		✓	270		✓	270		✓
		5		160			160		✓	200		✓	270		✓	270		✓
		6		225			225		✓	300		✓	360		✓	360		✓
		7		200			200		✓	300		✓	360		✓	360		✓
		8		150			150		✓	200		✓	270		✓	270		✓
		9		150			150		✓	200		✓	270		✓	270		✓
		10		150			150		✓	200		✓	240		✓	240		✓
		11		75			75		✓	125		✓	150		✓	150		✓
		12		160			150		✓	250		✓	300		✓	300		✓

Index to Property in Roseville Addition

The Last Name Given is the One to Whom Property is Assessed

NAME OF OWNER, At Noon on First Day in January, 1915	NAME OF OWNER, At Noon on First Day in January, 1914	NAME OF OWNER, At Noon on First Day in January, 1913	NAME OF OWNER, At Noon on First Day in January, 1912	NAME OF OWNER, At Noon on First Day in January, 1911
				Henrietta Rose
				"
				Sophie S May
		Ada R Wells		A R Wells
		"		E. J. Louis
				"
		Josephine Latham		Arthur Latham
	Ed A Sears			Palomar Dev Co
	Anna J. Hanford	Josephine Latham		Arthur Latham
				Grace Hanford
				Albert Roberts
				"
				"
	A. De Souza		Antonio De Souza	Antonio De Sousa
	"		"	"
	So. Trust & Savings Bank	Union Title & Trust Co		Montgomery M. Moulton
				Mary H Farrow
				"
				Robert M. Boldick
				Albert Roberts
				"
				"
	Chas S Hardy			Isaac Hardy
	"			"
	F. M. Hall		Reginald Fenton	R. Fenton
Frank Silva	F. M. Silva		Frank Silva	Frank Silva
		Frank Stripe	"	Frank Stripe
Herman N. Cable & Mrs Wm H. Young		Herman N. Cable		Albert Roberts
"		"		"
	Herman N. Cable			"
		Albert Roberts		"
		"		"
				Katherine R Henley
				"
			S. D. Securities Co.	Frank E Page
			"	"
			"	"
			"	"
		Herman N. Cable		Albert Roberts
		"		"
		"	Herman N. Cable	Theodosia B Conner
		"	"	"
		W W Farnsworth	J. G. Farnsworth Est	W. W. Farnsworth
		"	"	"
				John R. Seifert
				"

City of San Diego, California. Roseville

The Last Value Given is the Assessed Value for the Present Year

DESCRIPTION OR BOUNDARY FOR ASSESSMENT	Acres	Pueblo Lot	Acres	Value of Real Estate 1911	Value of Improvements 1911	CHECK	Value of Real Estate 1912	Value of Improvements 1912	CHECK	Value of Real Estate 1913	Value of Improvements 1913	CHECK	Value of Real Estate 1914	Value of Improvements 1914	CHECK	Value of Real Estate 1915	Value of Improvements 1915	CHECK
		1	24	200			200		✓	350		✓	420		✓	420		✓
		2		175			175		✓	300		✓	360		✓	360		✓
		3		175			175		✓	300		✓	360		✓	360		✓
		4		175			175		✓	300		✓	360	220	✓	360	220	✓
		5		250			250		✓	600		✓	720		✓	720		✓
		6		200			200		✓	500		✓	600		✓	600		✓
		7		200			200		✓	500		✓	600		✓	600		✓
		8		260			250		✓	600		✓	720		✓	720		✓
		9		160			160		✓	300		✓	540		✓	540		✓
		10		160			160		✓	300		✓	540		✓	540		✓
		11		160			160		✓	300		✓	540		✓	540		✓
		12		185			185		✓	350		✓	420		✓	420		✓
		1	25	225	750		225	750	✓	600	750	✓	660	300	✓	660	300	✓
		2		175			175		✓	400		✓	360		✓	360		✓
		3		175			175		✓	275		✓	360		✓	360		✓
		4		175	80		175	75	✓	275	75	✓	360	30	✓	360	430	✓
		5		175			175		✓	275		✓	360		✓	360		✓
		6		200			200		✓	360		✓	450		✓	450		✓
		7		185			185		✓	350		✓	420		✓	420		✓
		8		160			160		✓	275		✓	360		✓	360		✓
		9		160			160		✓	275		✓	360		✓	360		✓
		10		160	150		160	150	✓	275	150	✓	360	60	✓	360	60	✓
		11		160			160		✓	400		✓	360		✓	360		✓
		12		200			200		✓	600		✓	660		✓	660		✓
		1	26	100			100		✓	175		✓	2240		✓	340		✓
		2		85			85		✓	125		✓	180		✓	180		✓
		3		85			85		✓	125		✓	165		✓	160		✓
		4		85	80		85	75	✓	125	75	✓	165	30	✓	160	30	✓
		5		85			85		✓	125		✓	165		✓	160		✓
		6		85			85		✓	125		✓	165		✓	160		✓
		7		85			85		✓	125		✓	165		✓	160		✓
		8		85			85		✓	125		✓	165		✓	160		✓
		9		85			85		✓	125		✓	165		✓	160		✓
		10		85			85		✓	125		✓	165		✓	160		✓
		11		85			85		✓	125		✓	165		✓	170		✓
		12		100			100		✓	175		✓	225		✓	225		✓
		13		100			100		✓	175		✓	180		✓	180		✓
		14		80			80		✓	125		✓	150		✓	150		✓
		15		80			80		✓	125		✓	150		✓	150		✓
		16		80			80		✓	125		✓	150		✓	150		✓
		17		80			80		✓	125		✓	150		✓	150		✓
		18		80			80		✓	125		✓	150		✓	150		✓
		19		80			80		✓	125		✓	150		✓	150		✓
		20		80			80		✓	125		✓	150		✓	150		✓
		21		80			80		✓	125		✓	150		✓	150		✓
		22		80			80		✓	125		✓	150		✓	150		✓
		23		80			80		✓	125		✓	150		✓	150		✓
		24		100			100		✓	175		✓	210		✓	210		✓

Index to Property in Roseville Addition

The Last Name Given is the One to Whom Property is Assessed

NAME OF OWNER, At Noon on First Day in January, 1915	NAME OF OWNER, At Noon on First Day in January, 1914	NAME OF OWNER, At Noon on First Day in January, 1913	NAME OF OWNER, At Noon on First Day in January, 1912	NAME OF OWNER, At Noon on First Day in January, 1911
			S. D. Securities Co.	Albert Roberts
			"	"
			"	"
			"	"
			"	"
			"	"
			"	"
			"	"
			"	"
			"	"
D. D. Securities Co. und 1/2 William S. Walsh und 1/2				Wm S Walsh
				A. P. Johnson, Jr.
				"
				"
				"
		P. E. Baird und 1/2		"
		S. D. SECURITIES CO. und 1/2		"
				"
				"
				"
				"
				"
				"
				"
			S. D. Securities Co.	Mary H. D. Foster
			"	"
			"	"
			"	"
			"	"
			"	"
			"	Albert Roberts
			"	"
			"	Mary H. D. Foster
		S. D. SECURITIES CO.		Arthur G. Nason
			S. D. Securities Co.	Mary H. D. Foster
			"	"
M. N. Hulett				Hattie J. Gant
"				"
"				"
"				"
"				"
"				"
"				"
"				"
"				"
"				"
"				"

The Last Value Given is the Assessed Value for the Present Year

DESCRIPTION OR BOUNDARY FOR ASSESSMENT	Acres	Pueblo Lot	Acres	Value of Real Estate 1911	Value of Improvements 1911	CHECK	Value of Real Estate 1912	Value of Improvements 1912	CHECK	Value of Real Estate 1913	Value of Improvements 1913	CHECK	Value of Real Estate 1914	Value of Improvements 1914	CHECK	Value of Real Estate 1915	Value of Improvements 1915	CHECK
		1	27	185			185		✓	300		✓	360		✓	360		✓
		2		160			160		✓	225		✓	270		✓	270		✓
		3		65			65		✓	125		✓	210		✓	210		✓
		4		0			0		✓	0		✓	0		✓	0		✓
		5		0			0		✓	0		✓	0		✓			✓
		6		0			0		✓	0		✓	0		✓			✓
Tide		7		0			0		✓	0		✓	0		✓			✓
		8		0			0		✓	0		✓	0		✓			✓
		9		0			0		✓	0		✓	0		✓			✓
		10		0			0		✓	0		✓	0		✓	0		✓
1915 und 1/2		11		50			50		✓	200		✓	210		✓	210		✓
" und 1/2		12		175			175		✓	300		✓	300		✓	150		✓
Fr		1	28	75			75		✓	150			210			½ 105		
		2		0			0			0			0			0		
		3		0			0			0			0					
		4		0			0			0			0					
		5		0			0			0			0					
		6		0			0			0			0					
Tide		7		0			0			0	Sw ½	✓	0					
		8		0			0			0	"	✓	0					
		9		0			0			0			0					
		10		0			0			0			0					
		11		0			0			0			0					
		12		0			0			0			0			0		
		1	29	175			175		✓	300		✓	360			360		✓
		2		150			150		✓	250		✓	300			300		✓
		3		150			150		✓	250		✓	300			300		✓
		4		150			150		✓	250		✓	300			300		✓
		5		150			150		✓	250		✓	300			300		✓
		6		175			175		✓	275		✓	330			330		✓
		7		160			160		✓	275		✓	330		✓	330		✓
		8		125			125		✓	225		✓	270			270		✓
		9		125			125		✓	225		✓	270			270		✓
		10		125			125		✓	225		✓	270			270		✓
		11		125			125		✓	225		✓	270			270		✓
		12		160			160		✓	275		✓	330			330		✓
										3025			3630					
		1	30	225			225		✓	550		✓	660		✓	660		✓
		2		175			175		✓	450		✓	360		✓	360		✓
		3		175			175		✓	275		✓	360		✓	360		✓
		4		175			175		✓	275		✓	360		✓	360		✓
		5		175			175		✓	275		✓	360		✓	360		✓
		6		200			200		✓	350		✓	420		✓	420		✓
		7		165			165		✓	300		✓	390		✓	390		✓
		8		160			160		✓	250		✓	330		✓	330		✓
		9		160			160		✓	250		✓	330		✓	330		✓
		10		160			160		✓	250		✓	330		✓	330		✓
		11		160			160		✓	450		✓	330		✓	330		✓
		12		200			200		✓	550		✓	600		✓	600		✓
										4225								

Index to Property in Roseville Addition

The Last Name Given is the One to Whom Property is Assessed

NAME OF OWNER, At Noon on First Day in January, 1915	NAME OF OWNER, At Noon on First Day in January, 1914	NAME OF OWNER, At Noon on First Day in January, 1913	NAME OF OWNER, At Noon on First Day in January, 1912	NAME OF OWNER, At Noon on First Day in January, 1911
Albert J. Allen	Albert James Lyth Allen		Albert J. Allen	Albert J. Allen
"	"		"	"
				Ed A. Sears
Chas. Martin		Chas Martin & Co		Chas Martin
	Flora E. McCune			A.H. McCune
	"			"
			C.A. Cuff	Lizzie Armstrong
			Louise C. Beck	Edwin S. Beck
			"	"
				Ed A. Sears
	Cornelius Woulfe			C & M. Woulfe
	"			"
				Susan M. Harter
				"
				Helen C. Huse
				"
		Leon L. Stanton	Harriet Waters	M. Hall
		"	"	"
				Herman N. Leable
				"
				Helen C. Huse
				"
Henry R. Greene	H.R. Greene Est		Henry R. Greene Est	Mrs. Henry B Rouse
"	"		"	"
Anna L. Burnell				Anna L. Burnell
"				"
			George H. Brown	Herman N. Leable
	George H Brown		Francis L. Scott	F.L. Jennings Inv. Co. Ltd.
John G. Olsen Est				John G Olsen
"				"
				Ed A Sears
				"
			L.A. Blochman, Agt	Harriet Guy, et al.
				Mrs. B.V. Hyde
		M.F. Erb		Mrs. M.F. Erb
				John O'Day
Fred M. Jennings				F. M. Jennings
"				"
"				"
		Frank N. Jennings	John F. Altmann	John F. Altman
				Severin Gloss
				"
	Karl J. Thompson		John F. Altmann	John F. Altman
				Lola Ward
				Lorena M. Gibson
			Roger Deering	Rodger Deering
			"	"
			"	"

The Last Value Given is the Assessed Value for the Present Year

DESCRIPTION OR BOUNDARY FOR ASSESSMENT	Acres	Pueblo Lot	Acres	Value of Real Estate 1911	Value of Improvements 1911	CHECK	Value of Real Estate 1912	Value of Improvements 1912	CHECK	Value of Real Estate 1913	Value of Improvements 1913	CHECK	Value of Real Estate 1914	Value of Improvements 1914	CHECK	Value of Real Estate 1915	Value of Improvements 1915	CHECK
		1	31	200	30		200	40	X	350	40	X	420	15	X	420	15	X
		2		175			175		X	300			360			360		X
		3		175			175		X	300		X	360			360		X
		4		175			175		X	300		X	360			360		X
		5		250			250		X	600		X	720			720		X
		6		200			200		X	500		X	660			660		X
		7		200			200		X	500		X	570			570		X
		8		250			250		X	600		X	660			660		X
		9		160			160		X	300		X	330			330		X
		10		160			160		X	300		X	330			330		X
		11		160			160		X	300		X	330			330		X
		12		185			185		X	350		X	390			390		X
		1	32	150	150		200	150	X	275	275	X	300	160	X	300	160	X
		2		125	150		175	150	X	225	160	X	270	70	X	270	70	X
		3		100			175		X	225		X	240		X	240		X
		4		100			175		X	225		X	240		X	240		X
		5		150			175		X	225		X	270		X	240		X
		6		200			200		X	300		X	360		X	360		X
		7		185			185		X	300		X	330		X	330		X
		8		125			150		X	225		X	270		X	270		X
		9		125			150		X	225		X	270		X	270		X
		10		125			150		X	225		X	270		X	270		X
		11		125			150		X	225		X	270		X	270		X
		12		125			175		X	275		X	300		X	300		X
		1	33	100			100		X	200		X	270		X	120		X
		2		100			100		X	150		X	210		X	60		X
		3		100			100		X	150	500	X	210	400	X	90	400	X
		4		100			100		X	150		X	210		X	120		X
		5		100			100		X	150		X	210		X	120		X
		6		100			175		X	200		X	270		X	210		X
		7		100			150		X	200		X	270		X	270		X
		8		100			100		X	150		X	210		X	150		X
		9		100			100		X	150		X	210		X	150		X
		10		100			100		X	150		X	210		X	120		X
		11		100			100		X	150		X	210		X	90		X
		12		100			100		X	200		X	270		X	120		X
		1	34	70			70		X	200	1250	X	300	1000	X	300	1000	X
		2		70			70		X	150		X	240		X	240		X
		3		70			70		X	150		X	240		X	240	20	X
		4		70			70		X	150		X	240	20	X	240	—	X
		5		70			70		X	150	25	X	240		X	240		X
		6		70			70		X	200		X	270		X	270		X
		7		70			70		X	200		X	270		X	270		X
		8		70			70		X	150		X	240		X	240		X
		9		70			70		X	150		X	240		X	240		X
		10		70			70		X	150		X	240		X	240		X
		11		70			70		X	150		X	240		X	240		X
		12		70			70		X	200		X	270		X	270		X

Index to Property in Roseville Addition

City of San Diego, California.

The Last Name Given is the One to Whom Property is Assessed

The Last Value Given is the Assessed Value for the Present Year

NAME OF OWNER, At Noon on First Day in January, 1915	NAME OF OWNER, At Noon on First Day in January, 1914	NAME OF OWNER, At Noon on First Day in January, 1913	NAME OF OWNER, At Noon on First Day in January, 1912	NAME OF OWNER, At Noon on First Day in January, 1911	DESCRIPTION OR BOUNDARY FOR ASSESSMENT	Acres	Pueblo Lot	Acres	Value of Real Estate 1911	Value of Improvements 1911	CHECK	Value of Real Estate 1912	Value of Improvements 1912	CHECK	Value of Real Estate 1913	Value of Improvements 1913	CHECK	Value of Real Estate 1914	Value of Improvements 1914	CHECK	Value of Real Estate 1915	Value of Improvements 1915	CHECK
Herman N. Cable + Mrs Wm H. Young		Herman N. Cable	D. R. Sackett Est	D R Sackett			1	35	60			60		X	250		X	300		X	300		X
"		"	"	"			2		60			60		X	200		X	240		X	240		X
"		"	"	"			3		60			60		X	200		X	240		X	240		X
		Albert Roberts	"	"			4		60			60		X	200		X	240		X	240		X
		"	"	"			5		60			60		X	200		X	240		X	240		X
		"	"	"			6		60			60		X	250		X	300		X	300		X
Herman N Cable + Mrs Wm H. Young		Herman N Cable	"	"			7		60			60		X	250		X	240		X	240		X
"		"	"	"			8		60			60		X	200		X	180		X	180		X
"		"	"	"			9		60			60		X	200		X	180		X	180		X
"		"	"	"			10		60			60		X	200		X	210		X	210		X
"		"	"	"			11		60			60		X	200		X	240		X	240		X
"		"	"	"			12		60			60		X	250		X	270		X	270		X
												720											
				Estelle H. Provin		3n	1	36	50			50		X	75		X	75		X	75		X
				"			2		75	600		75	600	X	125	600	X	270	240	X	270	240	X
				"			3		75			75		X	125		X	270		X	270		X
				"		3n	4		50			50		X	75		X	75		X	75		X
				Edwin M Capps		3n	1	37	40			40		X	75		X	75		X	75		X
				"			2		70			70		X	125		X	270		X	270		X
				"			3		70			70		X	125		X	240		X	240		X
				"		3n	4		40			40		X	65		X	75		X	75		X
			Jerry Sullivan & Herman N. Cable	Anna Baxter			1	38	70			70		X	250		X	270		X	270		X
			"	"			2		70			70		X	200		X	240		X	240		X
			"	"			3		70			70		X	200		X	240		X	240		X
			"	"			4		70			70		X	200		X	240		X	240		X
			"	"			5		70			70		X	200		X	240		X	240		X
			"	"			6		70			70		X	250		X	300		X	300		X
			"	"	Emerson st closed 1916		7		70			70		X	250		X	300		X	300		X
			"	"	"		8		70			70		X	200		X	240		X	240		X
			"	"	"		9		70			70		X	200		X	240		X	240		X
			"	"	"		10		70			70		X	200		X	240		X	240		X
			"	"	"		11		70			70		X	200		X	240		X	240		X
			"	"	"		12		70			70		X	250		X	240		X	240		X
				Herman N. Cable			1	39	70			70		X	200		X	240		X	240		X
				"			2		70			70		X	150		X	180		X	180		X
				"			3		70			70		X	150		X	150		X	150		X
George Ibs				Ludmilla E. Ibs			4		70			70		X	150		X	150		X	150		X
"				"			5		70			70		X	150		X	150		X	150		X
"				"			6		70			70		X	200		X	210		X	180		X
			T. W. Cozens	T. W. Cozens	Emerson st closed 1916		7		70			70		X	200		X	270		X	270		X
			"	"	"		8		70			70		X	150		X	240		X	240		X
			"	Herman N. Cable	"		9		70			70		X	150		X	240		X	240		X
	Albert Roberts		"	"	"		10		70			70		X	150		X	240		X	240		X
	"		Albert Roberts	Chas. R. Allen	"		11		70			70		X	150		X	240		X	240		X
	"		"	"	"		12		70			70		X	200		X	300		X	300		X

Index to Property in Roseville Addition

The Last Name Given is the One to Whom Property is Assessed

NAME OF OWNER, At Noon on First Day in January, 1915	NAME OF OWNER, At Noon on First Day in January, 1914	NAME OF OWNER, At Noon on First Day in January, 1913	NAME OF OWNER, At Noon on First Day in January, 1912	NAME OF OWNER, At Noon on First Day in January, 1911
				N. Steinmetz
				"
				"
				"
				"
				"
				"
				"
				"
				"
				"
			S. D. Securities Co.	UNION TITLE & TRUST CO.
			"	"
			"	"
			"	"
			"	"
			"	"
			"	"
			"	"
			"	"
			"	"
			"	"
			"	"
			"	"
				Sylvester Kipp
				"
				"
Fred J. Storey und 1/2				Verlegue & Storey
Verlegue & Storey "				"
				"
	Marie F. Tujague			Marie Tujague
	"			"
	"			"
				L. F. Hallington & Ella H. Kimball
				"
			Jerry Sullivan & Herman N. Bable	Ed a Sears
				Theophile Verlegue

City of San Diego, California. Roseville

The Last Value Given is the Assessed Value for the Present Year

DESCRIPTION OR BOUNDARY FOR ASSESSMENT	Acres	Pueblo Lot	Acres	Value of Real Estate 1911	Value of Improvements 1911	CHECK	Value of Real Estate 1912	Value of Improvements 1912	CHECK	Value of Real Estate 1913	Value of Improvements 1913	CHECK	Value of Real Estate 1914	Value of Improvements 1914	CHECK	Value of Real Estate 1915	Value of Improvements 1915	CHECK
		1	40	100			100		X	200		X	240			120		X
		2		100			100		X	150		X	210			90		X
		3		100			100		X	150		X	210			120		X
		4		100			100		X	150		X	210			150		X
		5		100			100		X	150		X	210			180		X
		6		100			175		X	200		X	270			270		X
		7		100			150		X	200		X	270		X	240		X
		8		100			100		X	150		X	210			180		X
		9		100			100		X	150		X	210			150		X
		10		100			100		X	150		X	210			120		X
		11		100			100		X	150		X	210			90		X
		12		100			100		X	200		X	270			120		X
										2000			2730					
		1	41	150			200		X	225		X	300			300		X
		2		150			175		X	225		X	270			270		X
		3		150			175		X	225		X	270			270		X
		4		150			175		X	225		X	270			270		X
		5		150			175		X	225		X	270			270		X
		6		175			200		X	300		X	330			330		X
		7		175			175		X	300		X	330		X	330		X
		8		125			150		X	225		X	270			270		X
		9		125			150		X	225		X	270			270		X
		10		125			150		X	225		X	270			270		X
		11		125			150		X	225		X	270			270		X
		12		125			175		X	275		X	300			300		X
							2050			2950			3420					
		1	42	175			200		X	325		X	390			390		X
		2		175			175		X	275		X	330			330		X
		3		175			175		X	275		X	330			330		X
Und 1/2		4		175			175		X	275		X	330			165		X
"		5		250			250		X	375		X	660		80	330		X
		6		200			200		X	475		X	570			285		X
		7		200			200		X	450		X	540			540		X
		8		250			250		X	550		X	600			600		X
		9		150			150		X	275		X	330			330		X
		10		150			150		X	275		X	330			330		X
Und 3/4		11		110			110		X	210		X	250			250		X
" 1/4		11		40			40		X	65		X	80			80		X
		12		150			175		X	325		X	390			390		X

Index to Property in Roseville Addition

The Last Name Given is the One to Whom Property is Assessed

NAME OF OWNER, At Noon on First Day in January, 1915	NAME OF OWNER, At Noon on First Day in January, 1914	NAME OF OWNER, At Noon on First Day in January, 1913	NAME OF OWNER, At Noon on First Day in January, 1912	NAME OF OWNER, At Noon on First Day in January, 1911
Mrs C. N. Carruthers	Stella M. Carruthers		Josephine Latham	Wm Shepard
"	"		"	"
			Herman N. Cable	"
			"	"
H A. Croghan	Mary E. Croghan		Mary E. Croghan	"
"	"		"	"
"	"		"	"
"	"		"	"
"	"	S. D. Whiting	"	"
"	"	Mary E. Croghan	"	"
"	"	"	"	"
"	"	"	"	"
"	"	"	"	"
"	"	"	"	"
"	"	"	"	"
"	"	"	"	"
			Herman N. Cable	"
			"	"
S. J. Whiting	M Hall	Samuel J. Whiting	UNION TITLE & TRUST CO.	"
"	"	"	"	"
		S. D. Whiting	"	"
		"	"	"
			Herman N. Cable	"
			"	"
			S. D. Securities Co.	Narissa Hill
			"	"
			"	"
			"	"
			"	"
			"	"
			"	"
			"	"
			"	"
			"	"
			"	"
			Cora B. Dunn	A C Trafton
			"	"
			"	"
			"	"
			"	"
			"	"
			"	"
			"	"
			"	"
			"	"
			"	"

City of San Diego, California. Roseville

The Last Value Given is the Assessed Value for the Present Year

DESCRIPTION OR BOUNDARY FOR ASSESSMENT	Acres	Pueblo Lot	Acres	Value of Real Estate 1911	Value of Improvements 1911	CHECK	Value of Real Estate 1912	Value of Improvements 1912	CHECK	Value of Real Estate 1913	Value of Improvements 1913	CHECK	Value of Real Estate 1914	Value of Improvements 1914	CHECK	Value of Real Estate 1915	Value of Improvements 1915	CHECK
Foreman & Hardings Sub		1	43	130			130			200			300			300		
		2		90			90			150			210			210		
		3		90			90			150			210			210		
		4		90			90			150			210			210		
		5		90			90			150			210			210		
		6		90			90			150			210			210		
		7		90			90			150			210			210		
		8		130			130			200			330			330		
		9		85			85			125			165			170		
		10		85			85			125			165			160		
		11		85			85			125			165			160		
		12		85			85			125			165			160		
		13		85			85			125			165			160		
		14		85			85			125			165			160		
		15		85			85			125			165			170		
		16		115			115			175			225			225		
		17		100			100			175			225			225		
		18		80			80			125			165			170		
		19		80			80			125			165			160		
		20		80			80			125			165			160		
		21		80			80			125			165			160		
		22		80			80			125			165			160		
		23		80			80			125			165			160		
		24		80			80			125			165			160		
		1	44	175			175			275			330			330		
		2		125			125			225			270			270		
		3		125			125			225			270			270		
		4		50			50			100			150			150		
		5		0			0			0			0			0		
		6		0			0			0			0					
Tide		7		0			0			0			0					
		8		0			0			0			0					
		9		0			0			0			0					
		10		0			0			0			0			0		
		11		110			110			150			180			180		
		12		150			150 780			225 1100			270 1470			270		
		1	45	75			75			150			210			210		
		2		0			0			0			0			0		
		3		0			0			0			0					
		4		0			0			0			0					
		5		0			0			0			0					
Tide		6		0			0			0			0					
		7		0			0			0			0					
		8		0			0			0			0					
		9		0			0			0			0					
		10		0			0			0			0					
		11		0			0			0			0			0		
		12		40			40			75			90			90		

Index to Property in Roseville Addition

City of San Diego, California. Roseville

The Last Name Given is the One to Whom Property is Assessed

NAME OF OWNER, At Noon on First Day in January, 1915	NAME OF OWNER, At Noon on First Day in January, 1914	NAME OF OWNER, At Noon on First Day in January, 1913	NAME OF OWNER, At Noon on First Day in January, 1912	NAME OF OWNER, At Noon on First Day in January, 1911
		S. D. SECURITIES CO.		Lybie J. Coleman
		"		"
		"		"
		"		"
		"		"
		"		"
		"		"
		"		"
		"		"
		"		"
		"		"
		"		"
			Jerry Sullivan & Herman N. Cable	Henrietta Snead
			"	"
			"	"
			"	"
				John L. Soares, Jr.
	Eleanor G. Stone	Eleanor Stone		Eleanor G. Moore
M. N. Hulett				Hattie J. Gant
"				"
	Irene C. Healy			Hnbable
				A.K. Meader
Gerhard Schutte				G. Schutte
"				"
		Jerome O'Neil		Richard O'Neil
		"		"
		"		"
		"		"
		"		"
		"		"
		"		"
		"		"
		"		"
		"		"
		"		"
				Henry E. Seibert
				"
				"
				"
				"
				"
				"
				"
				"
				"

The Last Value Given is the Assessed Value for the Present Year

DESCRIPTION OR BOUNDARY FOR ASSESSMENT	Acres	Pueblo Lot	Acres	Value of Real Estate 1911	Value of Improvements 1911	CHECK	Value of Real Estate 1912	Value of Improvements 1912	CHECK	Value of Real Estate 1913	Value of Improvements 1913	CHECK	Value of Real Estate 1914	Value of Improvements 1914	CHECK	Value of Real Estate 1915	Value of Improvements 1915	CHECK
		1	46	200			200		✓	175		✓	480			480		✓
		2		175			175		✓	275		✓	330			330		✓
		3		175			175		✓	250		✓	330			330		✓
		4		175			175		✓	250		✓	330			330		✓
		5		175			175		✓	250		✓	330			330		✓
		6		200			200		✓	300		✓	390			390		✓
		7		175			175		✓	275		✓	330		✓	330		✓
		8		150			150		✓	250		✓	300			300		✓
		9		150			150		✓	250		✓	300			300		✓
		10		150			150		✓	250		✓	300			300		✓
		11		150			150		✓	350		✓	300			300		✓
		12		200			200		✓	450		✓	480 +200			480		✓
										3725								
		1	47	175			200		✓	325		✓	390		✓	390		✓
		2		175			175		✓	275		✓	330		✓	330		✓
		3		175			175		✓	275		✓	330		✓	330		✓
		4		175			175		✓	275		✓	330		✓	330		✓
		5		250	200		250	200	✓	525	200	✓	570	80	✓	570	80	✓
		6		200			200		✓	425		✓	480		✓	480		✓
		7		200			200		✓	400		✓	480		✓	480		✓
		8		250			250		✓	500		✓	540		✓	540		✓
		9		150			150		✓	275		✓	330		✓	330		✓
		10		150			150		✓	275		✓	330		✓	330		✓
		11		150			150		✓	275		✓	330		✓	330		✓
		12		150			175		✓	325		✓	390		✓	390		✓
		1	48	150			200		✓	275		✓	300		✓	300		✓
		2		150			175		✓	225		✓	270		✓	270		✓
		3		150			175		✓	225		✓	270		✓	270		✓
		4		150			175		✓	225		✓	270		✓	270		✓
		5		150			175		✓	225		✓	270		✓	270		✓
		6		175			200		✓	300		✓	330		✓	330		✓
		7		175			175		✓	300		✓	270		✓	270		✓
		8		125			175		✓	225		✓	270		✓	270		✓
		9		125			175		✓	225		✓	270		✓	270		✓
		10		125			175		✓	225		✓	270		✓	270		✓
		11		125			175		✓	225		✓	270		✓	270		✓
		12		125			175		✓	275		✓	300		✓	300		✓
		1	49	125			125		✓	200		✓	270		✓	120		✓
		2		125			125		✓	150		✓	210		✓	160		✓
		3		125			125		✓	150		✓	210		✓	160		✓
		4		125			125		✓	150		✓	210		✓	150		✓
		5		125			125		✓	150		✓	210		✓	150		✓
		6		125			175		✓	200		✓	270		✓	270		✓
		7		125			150		✓	200		✓	270		✓	270		✓
		8		125			125		✓	150		✓	210		✓	210		✓
		9		125			125		✓	150		✓	210		✓	210		✓
		10		125			125		✓	150		✓	210		✓	210		✓
		11		125			125		✓	150		✓	210		✓	210		✓
		12		125			125		✓	200		✓	270		✓	210		✓

Index to Property in Roseville Addition

The Last Name Given is the One to Whom Property is Assessed

NAME OF OWNER, At Noon on First Day in January, 1915	NAME OF OWNER, At Noon on First Day in January, 1914	NAME OF OWNER, At Noon on First Day in January, 1913	NAME OF OWNER, At Noon on First Day in January, 1912	NAME OF OWNER, At Noon on First Day in January, 1911
		Jerry Sullivan & Hermann Cable		Hattie J. Gault
		"		"
		"		"
		"		"
		"		"
		"		"
		"		"
		"		"
		"		"
		"		"
				R. J. Gregg
				"
				"
				"
	Fred O'Farrell und 1/2			"
	Herbert D. Field und 1/2			"
				"
				"
				"
				"
		S. D. SECURITIES CO.		Phillip Morse
		"		"
		"		"
		"		"
		S. D. SECURITIES CO.		Harry L. Titus
		"		"
		"		"
		"		"
		Geo. F. Mahler		Elena C. de Denton
		"		"
		"		"
		"		"
		"		"
		"		"
		"		"
		"		"
		"		"
		"		"
		"		"

The Last Value Given is the Assessed Value for the Present Year

DESCRIPTION OR BOUNDARY FOR ASSESSMENT	Acres	Pueblo Lot	Acres	Value of Real Estate 1911	Value of Improvements 1911	CHECK	Value of Real Estate 1912	Value of Improvements 1912	CHECK	Value of Real Estate 1913	Value of Improvements 1913	CHECK	Value of Real Estate 1914	Value of Improvements 1914	CHECK	Value of Real Estate 1915	Value of Improvements 1915	CHECK
Emerson st closed 1916		1	50	60			60		✓	200		✓	210		✓	210		✓
"		2		60			60		✓	125		✓	150		✓	150		✓
"		3		60			60		✓	125		✓	180		✓	180		✓
"		4		60			60		✓	125		✓	210		✓	210		✓
"		5		60			60		✓	125		✓	240		✓	240		✓
"		6		60			60		✓	200		✓	300		✓	270		✓
		7		60			60		✓	200		✓	300		✓	300		✓
		8		60			60		✓	125		✓	240		✓	240		✓
		9		60			60		✓	125		✓	240		✓	240		✓
		10		60			60		✓	125		✓	240		✓	240		✓
		11		60			60		✓	125		✓	240		✓	240		✓
		12		60			60		✓	200		✓	270		✓	270		✓
Emerson st closed 1916		1	51	60			60		✓	250		✓	200		✓	200		✓
"		2		60			60		✓	200		✓	170		✓	170		✓
"		3		60			60		✓	200		✓	150		✓	150		✓
"		4		60			60		✓	200		✓	150		✓	150		✓
"		5		60			60		✓	200		✓	150		✓	150		✓
"	Und 1/2	6		60			60		✓	250		✓	210	Und 1/2	✓	210	Und 1/2	✓
	Und 1/2	7		60			60		✓	250		✓	270	Und 1/2	✓	270	Und 1/2	✓
		8		60			60		✓	200		✓	210		✓	210		✓
		9		60			60		✓	200		✓	210		✓	210		✓
		10		60			60		✓	200		✓	210		✓	210		✓
		11		60			60		✓	200		✓	210		✓	210		✓
		12		60			60		✓	250		✓	270		✓	270		✓
In		1	52	50			50		✓	85		✓	75		✓	75		✓
		2		50			50		✓	85		✓	210		✓	210		✓
		3		50			50		✓	85		✓	270		✓	270		✓
In		4		50			50		✓	85		✓	75		✓	75		✓
										340			630					
In		1	53	50			50		✓	85		✓	75		✓	75		✓
		2		50			50		✓	85		✓	150		✓	150		✓
		3		50			50		✓	85		✓	90		✓	60		✓
In		4		50			50		✓	85		✓	75		✓	75		✓
										340								
		1	54	60			60		✓	250		✓	270		✓	270		✓
		2		60			60		✓	200		✓	240		✓	240		✓
		3		60			60		✓	200		✓	240		✓	240		✓
		4		60			60		✓	200		✓	240		✓	240		✓
		5		60			60		✓	200		✓	240		✓	240		✓
		6		60			60		✓	250		✓	300		✓	300		✓
		7		60			60		✓	250		✓	270		✓	270		✓
		8		60			60		✓	200		✓	180		✓	180		✓
		9		60			60		✓	200		✓	150		✓	150		✓
		10		60			60		✓	200		✓	150		✓	90		✓
		11		60			60		✓	200		✓	90		✓	60		✓
		12		60			60		✓	250		✓	90		✓	60		✓
							720											

Index to Property in Roseville Addition

The Last Name Given is the One to Whom Property is Assessed

NAME OF OWNER, At Noon on First Day in January, 1915	NAME OF OWNER, At Noon on First Day in January, 1914	NAME OF OWNER, At Noon on First Day in January, 1913	NAME OF OWNER, At Noon on First Day in January, 1912	NAME OF OWNER, At Noon on First Day in January, 1911
			Wm. S. Rosie	Wm S Rosie
			"	"
			"	"
				C. W. George
			Wm. S. Rosie	Wm S Rosie
			"	"
			Samuel J. Agnew	Thos. C. Hammond
			"	"
			Wm. S. Rosie	Wm S Rosie
			"	"
			"	"
				Chas. G. Huse
				"
				"
				"

The Last Name Given is the One to Whom Property is Assessed

NAME OF OWNER, At Noon on First Day in January, 1915	NAME OF OWNER, At Noon on First Day in January, 1914	NAME OF OWNER, At Noon on First Day in January, 1913	NAME OF OWNER, At Noon on First Day in January, 1912	NAME OF OWNER, At Noon on First Day in January, 1911
				N. Steinmetz
				"
				"
				"
				"
				"
				"
				"
				"
				"
				"
		S. D. SECURITIES CO.		
		"		
		"		
	Sophie A Remondino	"		Rebecca Schiller
	S.D. Securities Co	"		"
	"	"		"
	"	"		
		S. D. SECURITIES CO.		Rebecca Schiller
		"		"
		"		"
		S.D. Securities Co		Mabel S Eckhardt
		"		"
		"		"
		S. D. Securities Co.		V. G. Matthews
		"		"
		"		"
		"		"
		"		"
		"		"
		"		"
		"		"
		"		"
		"		"
		"		"

The Last Value Given is the Assessed Value for the Present Year

DESCRIPTION OR BOUNDARY FOR ASSESSMENT	Lot	Block	Value of Real Estate 1911	Value of Improvements 1911	CHECK	Value of Real Estate 1912	Value of Improvements 1912	CHECK	Value of Real Estate 1913	Value of Improvements 1913	CHECK	Value of Real Estate 1914	Value of Improvements 1914	CHECK	Value of Real Estate 1915	Value of Improvements 1915	CHECK
	1	59	200			200		✓	425		✓	450			450		✓
	2		175			175		✓	325		✓	270			270		✓
	3		175			175		✓	225		✓	270			270		✓
	4		175			175		✓	225		✓	270			270		✓
	5		175			175		✓	225		✓	270			270		✓
	6		200			200		✓	275		✓	330			330		✓
	7		150			150		✓	275		✓	330		✓	330		✓
	8		150			150		✓	225		✓	270			270		✓
	9		150			150		✓	225		✓	270			270		✓
	10		150			150		✓	225		✓	270			270		✓
	11		150			150		✓	300		✓	270			270		✓
	12		200			200		✓	400 / 350		✓	450 / 375			450		✓
Tide	1	60	0			0			0		✓	0		✓	0		✓
	2		0			0			0		✓	0		✓	0		✓
	3		0			0			0		✓	0		✓	0		✓
	4		0			0			0		✓	0		✓	0		✓
	10		0			0		✓	0		✓	0		✓	0		✓
	11		0			0		✓	0		✓	0		✓	0		✓
	12		0			0		✓	0		✓	0		✓	0		✓
Tide	1	61	0			0		✓	0		✓	0		✓	0		✓
	2		0			0		✓	0		✓	0		✓	0		✓
	3		0			0		✓	0		✓	0		✓	0		✓
	4		0			0		✓	0		✓	0			0		
	10		0			0		✓	0		✓	0		✓	0		✓
	11		0			0		✓	0		✓	0		✓	0		✓
	12		0			0		✓	0		✓	0		✓	0		✓
	1	62	200			200		✓	375		✓	450			450		✓
	2		175			175		✓	275		✓	270			270		✓
	3		175			175		✓	225		✓	270			270		✓
	4		175			175		✓	225		✓	270			270		✓
	5		175			175		✓	225		✓	270			270		✓
	6		50			50		✓	100		✓	120		✓	120		✓
	7		100			100		✓	175		✓	210			210		✓
	8		150			150		✓	225		✓	270			270		✓
	9		150			150		✓	225		✓	270			270		✓
	10		150			150		✓	225		✓	270			270		✓
	11		150			150		✓	250		✓	270			270		✓
	12		200			200 / 150		✓	300 / 187 5		✓	450 / 337 5			450		✓

Index to Property in Roseville Addition

City of San Diego, California.

The Last Name Given is the One to Whom Property is Assessed

The Last Value Given is the Assessed Value for the Present Year

NAME OF OWNER, At Noon on First Day in January, 1915	NAME OF OWNER, At Noon on First Day in January, 1914	NAME OF OWNER, At Noon on First Day in January, 1913	NAME OF OWNER, At Noon on First Day in January, 1912	NAME OF OWNER, At Noon on First Day in January, 1911	DESCRIPTION OR BOUNDARY FOR ASSESSMENT	Lot	Block	Value of Real Estate 1911	Value of Improvements 1911	CHECK	Value of Real Estate 1912	Value of Improvements 1912	CHECK	Value of Real Estate 1913	Value of Improvements 1913	CHECK	Value of Real Estate 1914	Value of Improvements 1914	CHECK	Value of Real Estate 1915	Value of Improvements 1915	CHECK
				Herman N. Cable		1	63	175			200		✓	325		✓	360		✓	360		✓
		Herman N. Cable		Annetta S Wertheimer		2		175			175		✓	250		✓	300		✓	300		✓
		"		"		3		175			175		✓	250		✓	300		✓	300		✓
		"		"		4		175			175		✓	250		✓	300		✓	300		✓
				Austin F. Hopkins		5		250			250		✓	425		✓	480		✓	480		✓
			Ed. A. Sears	Victor Krote, Est.		6		200			200		✓	325		✓	420		✓	420		✓
				Herman N. Cable		7		200			200		✓	300		✓	420		✓	420		✓
				"		8		250			250		✓	400		✓	480		✓	480		✓
		Herman N. Cable		Annetta S Wertheimer		9		150			150		✓	250		✓	300		✓	300		✓
		"		"		10		150			150		✓	250		✓	300		✓	300		✓
		"		"		11		150			150		✓	250		✓	300		✓	300		✓
				Herman N. Cable		12		150			175		✓	325		✓	360		✓	360		✓
John S. Soares Emma C. Derby Albert E. Dixon	J.S. Soares			E.C. Auber		1	64	150			200		✓	225	125	✓	300	100	✓	300	100	✓
"			Ida D. Chappell	Mrs. I.D. Chappell		2		150			175		✓	225		✓	270		✓	270		✓
				A.E. Dixon		3		150	200		175	200	✓	225	200	✓	270	85	✓	270	85	✓
				"		4		150			175		✓	225		✓	270		✓	270		✓
				Henry Fraley		5		150			175		✓	225		✓	270		✓	270		✓
				"		6		175			200		✓	300		✓	330		✓	330		✓
	Mrs W E. Campbell		Herman N. Cable	Henrietta Snead		7		175			175		✓	300		✓	330		✓	330		✓
	"		"	"		8		125			150		✓	225		✓	270		✓	270		✓
Caroline C. Fitch Est				Caroline C. Fitch		9		125			150		✓	225		✓	270		✓	270		✓
				Sylvester Kipp		10		125			150		✓	225		✓	270		✓	270		✓
				Sarah E. Austin		11		125			150		✓	225		✓	270		✓	270		✓
				"		12		125			175		✓	275		✓	300		✓	300		✓
				Chas G. Huse		1	65	100			100		✓	200		✓	270		✓	270		✓
				"		2		100			100		✓	150		✓	210		✓	210		✓
				"		3		100			100		✓	150		✓	210		✓	210		✓
				"		4		100			100		✓	150		✓	210		✓	210		✓
				"		5		100			100		✓	150		✓	210		✓	210		✓
				"		6		100			150		✓	200		✓	270		✓	270		✓
				"		7		100			175		✓	200		✓	270		✓	270		✓
				"		8		100			100		✓	150		✓	210		✓	210		✓
				"		9		100			100		✓	150		✓	210		✓	210		✓
				"		10		100			100		✓	150		✓	210		✓	210		✓
				"		11		100			100		✓	150		✓	210		✓	210		✓
				"		12		100			100		✓	200		✓	270		✓	270		✓
			Geo F. Mahler			1	66	75			75		✓	200		✓	180		✓	180		✓
				"		2		75			75		✓	175		✓	150		✓	150		✓
				"		3		75			75		✓	175		✓	180		✓	180		✓
				"		4		75			75		✓	175		✓	210		✓	210		✓
				"		5		75			75		✓	175		✓	240		✓	240		✓
				"	Hugo st closed 1916	6		75			75		✓	200		✓	300		✓	300		✓
				"	"	7		75			75		✓	200		✓	270		✓	270		✓
				"	"	8		75			75		✓	175		✓	210		✓	210		✓
				"		9		75			75		✓	175		✓	210		✓	210		✓
				"		10		75			75		✓	175		✓	240		✓	240		✓
				"		11		75			75		✓	175		✓	240		✓	240		✓
				"		12		75			75		✓	200		✓	300		✓	300		✓

The Last Name Given is the One to Whom Property is Assessed

The Last Value Given is the Assessed Value for the Present Year

NAME OF OWNER, At Noon on First Day in January, 1915	NAME OF OWNER, At Noon on First Day in January, 1914	NAME OF OWNER, At Noon on First Day in January, 1913	NAME OF OWNER, At Noon on First Day in January, 1912	NAME OF OWNER, At Noon on First Day in January, 1911
			Herman N. Cable	Montgomery M. Moulton
			"	"
			"	"
			"	Herman N. Cable
			"	"
			"	"
			"	"
			"	Albert Roberts
			"	"
			"	"
		S. D. SECURITIES CO.		Harry L Titus
		"		"
		"		"
		S. D. SECURITIES CO.		Harry L Titus
		"		"
		"		"
		Jerry Sullivan + Herman N. Cable	Mrs. J. S. Howells	J. S. Howells
		"	"	"
		"	"	"
		"	"	"
		"	"	"
		"	"	"
		"	"	"
		"	"	"
		"	"	"
		"	"	"
		"	"	"
			Jerry Sullivan + Herman N. Cable	J. L. Allen
			"	"
			"	"
			"	"
			"	"
			"	"
			"	"
			"	"
			"	"
			"	"
			"	"

DESCRIPTION OR BOUNDARY FOR ASSESSMENT	Lot	Block	Value of Real Estate 1911	Value of Improvements 1911	CHECK	Value of Real Estate 1912	Value of Improvements 1912	CHECK	Value of Real Estate 1913	Value of Improvements 1913	CHECK	Value of Real Estate 1914	Value of Improvements 1914	CHECK	Value of Real Estate 1915	Value of Improvements 1915	CHECK
	1	67	60			60		✓	250		✗	240		✓	240		✓
	2		60			60		✓	200		✗	180		✓	180		✓
	3		60			60		✓	200		✗	180		✓	180		✓
	4		60			60		✓	200		✗	180		✓	180		✓
	5		60			60		✓	200		✗	170		✓	150		✓
	6		60			60		✓	250		✗	180		✓	180		✓
	7		60			60		✓	250		✗	300		✓	300		✓
	8		60			60		✓	200		✗	210		✓	210		✓
	9		60			60		✓	200		✗	210		✓	210		✓
	10		60			60		✓	200		✗	210		✓	210		✓
	11		60			60		✓	200		✗	210		✓	210		✓
	12		60			60		✓	250		✗	300		✓	300		✓
	In 1	68	50			50		✓	85		✗	75		✓	75		✓
	2		50			60		✓	85		✗	270		✓	270		✓
	3		50			50		✓	85		✗	300		✓	300		✓
	In 4		50			50		✓	85		✗	75		✓	75		✓
									340								
	In 1	69	50			50		✓	85		✗	75		✓	75		✓
	2		50			50		✓	85		✗	150		✓	150		✓
	3		50			50		✓	85		✗	210		✓	210		✓
	In 4		50			50		✓	85		✗	75		✓	75		✓
									340								
	1	70	50			50		✓	200		✗	150		✓	150		✓
	2		50			50		✓	150		✗	120		✓	120		✓
	3		50			50		✓	150		✗	150		✓	150		✓
	4		50			50		✓	150		✗	210		✓	210		✓
	5		50			50		✓	150		✗	240		✓	240		✓
	6		50			50		✓	200		✗	270		✓	270		✓
	7		50			50		✓	125		✗	180		✓	180		✓
	8		50			50		✓	75		✗	120		✓	120		✓
	9		50			50		✓	75		✗	60		✓	60		✓
	10		50			50		✓	75		✗	90		✓	90		✓
	11		50			50		✓	75		✗	150		✓	150		✓
	12		50			50		✓	125		✗	180		✓	180		✓
	1	71	60			60		✓	200		✗	270		✓	270		✓
	2		60			60		✓	175		✗	210		✓	210		✓
	3		60			60		✓	175		✗	180		✓	180		✓
Hugo St closed 1916	4		60			60		✓	175		✗	180		✓	180		✓
"	5		60			60		✓	175		✗	180		✓	180		✓
"	6		60			60		✓	200		✗	240		✓	270		✓
	7		60			60		✓	200		✗	240		✓	210		✓
	8		60			60		✓	175		✗	180		✓	150		✓
	9		60			60		✓	175		✗	180		✓	150		✓
	10		60			60		✓	175		✗	150		✓	150		✓
	11		60			60		✓	175		✗	150		✓	150		✓
	12		60			60		✓	200		✗	180		✓	180		✓

Index to Property in Roseville Addition

The Last Name Given is the One to Whom Property is Assessed

NAME OF OWNER, At Noon on First Day in January, 1915	NAME OF OWNER, At Noon on First Day in January, 1914	NAME OF OWNER, At Noon on First Day in January, 1913	NAME OF OWNER, At Noon on First Day in January, 1912	NAME OF OWNER, At Noon on First Day in January, 1911
				Helen C. Huse
				"
				"
				"
				"
				"
				"
				"
				"
				"
				"
				Geo. T. Mills
				"
				"
				"
				"
				"
				"
				"
				"
				"
				"
Jos Soares	Maria Soares	Jose M. Soares	L. F. Hallington & Ella H. Kimball	
M Hall	M. Hall	M Hall, Agt.	Henretta Schiller	
Ed A. Sears	Herman N Cable	M. Hall	M. Hall.	
			"	
			Teddy Kiernan	
			Palomar Inv Co	
			Winnifred Murtha	
			"	
			"	
			Chas A. Wallace	
			Sylvester Kipp	
			W. R. Rea.	
	S. D. SECURITIES CO.		Herman N. Cable	
	"		"	
D A Securities Co			M. Hall	
			Austin F. Hopkins	
	S. D. Securities Co	S. D. Securities Co.	Chas A Bowker	
	"	S. D. Securities Co.	"	
	"	"	J. G. Merrill	
	"	"	"	
	"	S. D. Securities Co.	Albert Roberts	
	"	S. D. Securities Co.	"	
	"		Herman N. Cable	
	"		"	

City of San Diego, California.

Roseville

The Last Value Given is the Assessed Value for the Present Year

DESCRIPTION OR BOUNDARY FOR ASSESSMENT	Lot	Block	Value of Real Estate 1911	Value of Improvements 1911	CHECK	Value of Real Estate 1912	Value of Improvements 1912	CHECK	Value of Real Estate 1913	Value of Improvements 1913	CHECK	Value of Real Estate 1914	Value of Improvements 1914	CHECK	Value of Real Estate 1915	Value of Improvements 1915	CHECK
	1	72	100			100		✓	200		✓	270		✓	270		✓
	2		100			100		✓	150		✓	210		✓	210		✓
	3		100			100		✓	150		✓	210		✓	210		✓
	4		100			100		✓	150		✓	210		✓	210		✓
	5		100			100		✓	150		✓	210		✓	210		✓
	6		100			150		✓	200		✓	270		✓	270		✓
	7		100			175		✓	200		✓	240		✓	240		✓
	8		100			100		✓	150		✓	180		✓	180		✓
	9		100			100		✓	150		✓	180		✓	180		✓
	10		100			100		✓	150		✓	180		✓	180		✓
	11		100			100		✓	150		✓	180		✓	180		✓
	12		100			100		✓	200		✓	240		✓	270		
	1	73	100			200		✓	250		✓	300		✓	300		✓
	2		100			150		✓	200		✓	270		✓	270		✓
	3		100			150		✓	200		✓	270		✓	270		✓
	4		100			150		✓	200		✓	270		✓	270		✓
	5		100			150		✓	200		✓	270		✓	270		✓
	6		150			175		✓	275		✓	330		✓	330		✓
	7		150			150		✓	250		✓	330		✓	330		✓
	8		90			90		✓	125		✓	270		✓	270		✓
	9		90			90		✓	125		✓	270		✓	270		✓
	10		90			90		✓	125		✓	270		✓	270		✓
	11		90			90		✓	125		✓	270		✓	270		✓
	12		90			90		✓	125		✓	300		✓	300		✓
						1510											
	1	74	175			200		✓	300		✓	360		✓	360		✓
	2		175			175	150	✓	225	150	✓	300	120	✓	300	120	✓
	3		175			175	50	✓	225	150	✓	300	120	✓	300	120	✓
	4		175			175		✓	225		✓	300		✓	300	100	✓
	5		250			250		✓	375		✓	450		✓	450		✓
	6		200			200		✓	300		✓	420		✓	420		✓
	7		200			200		✓	300		✓	420		✓	420		✓
	8		250			250		✓	275		✓	450		✓	450		✓
	9		150			150		✓	225		✓	300		✓	300		✓
	10		150			150		✓	225		✓	300		✓	300		✓
	11		150			150		✓	225		✓	300		✓	300		✓
	12		150			175		✓	275		✓	360		✓	360		✓
	1	75	200			200		✓	325		✓	450		✓	450		✓
	2		175			175		✓	250		✓	270		✓	270		✓
	3		175			175		✓	225		✓	270		✓	270		✓
	4		175			175		✓	225		✓	270		✓	270		✓
	5		175			175		✓	225		✓	270		✓	270		✓
	6		200			200		✓	275		✓	330		✓	330		✓
	7		175			175		✓	275		✓	330		✓	330		✓
	8		150			150		✓	225		✓	270		✓	270		✓
	9		150			150		✓	225		✓	270		✓	270		✓
	10		150			150		✓	225		✓	270		✓	270		✓
	11		150			150		✓	250		✓	270		✓	270		✓
	12		200			200		✓	325		✓	450		✓	450		✓

Index to Property in Roseville Addition

The Last Name Given is the One to Whom Property is Assessed

NAME OF OWNER, At Noon on First Day in January, 1915	NAME OF OWNER, At Noon on First Day in January, 1914	NAME OF OWNER, At Noon on First Day in January, 1913	NAME OF OWNER, At Noon on First Day in January, 1912	NAME OF OWNER, At Noon on First Day in January, 1911
	S.D. Securities Co			Wm Kahn
	"			"
	"			"
	"			"
	"			"
	"			"
	"			"
	"			"
	"			"
	"			"
	"			"
	"			"
	"	S. D. SECURITIES CO.		
	"	"		
	"	"		
	"	"		
	"	"		
	"	"		
	"	"		
	"	"		
	"	"		
	"	"		Wm Frisbie Lewis 85/100
	"	"		John D Works 15/100
	"	"		
	"	"		
	"	"		
	"	"		
	"	"		
	"	"		
	"	"		
	"	"		
	"	"	

The Last Name Given is the One to Whom Property is Assessed

NAME OF OWNER, At Noon on First Day in January, 1915	NAME OF OWNER, At Noon on First Day in January, 1914	NAME OF OWNER, At Noon on First Day in January, 1913	NAME OF OWNER, At Noon on First Day in January, 1912	NAME OF OWNER, At Noon on First Day in January, 1911
			S. D. Securities Co.	Herman N. Cable
			"	"
			"	"
			"	"
			"	"
			"	"
			"	"
			"	"
			"	"
			"	"
			"	"
		Herman N. Cable		Perle M. Johnson
		"		"
		"		"
		"		"
		"		"
		"		"
		"		"
		"		"
		"		"
		"		"
		"		"
		"		"
		"		"
		Helen H. Brooks	H. F. Donovan	Chas. J. & Townsend.
				Jas Gill
Mrs J. B. Horton	J B Horton			Truman B Horton
"	"			"
"	"			"
"	"			"
				Lizzie Armstrong
				"
				"
	O.N. Swingle			Oliver N. Swingle
	"			"
	"			"

The Last Value Given is the Assessed Value for the Present Year

DESCRIPTION OR BOUNDARY FOR ASSESSMENT	Lot	Block	Value of Real Estate 1911	Value of Improvements 1911	CHECK	Value of Real Estate 1912	Value of Improvements 1912	CHECK	Value of Real Estate 1913	Value of Improvements 1913	CHECK	Value of Real Estate 1914	Value of Improvements 1914	CHECK	Value of Real Estate 1915	Value of Improvements 1915	CHECK
	1	79	200			200		X	325		X	450			450		X
	2		175			175		X	250		X	270			270		X
	3		175			175		X	225		X	270			270		X
	4		175			175		X	225		X	270			270		X
	5		175			175		X	225		X	270			270		X
	6		200			200		X	250		X	300		X	300		X
	7		175			175		X	250		X	300			300		X
	8		150			150		X	225		X	270			270		X
	9		150			150		X	225		X	270			270		X
	10		150			150		X	225		X	270			270		X
	11		150			150		X	250		X	270			270		X
	12		200			200		X	325		X	450			450		X
						2075			3000			3660					
	1	80	175			200		X	250		X	360		X	360		X
	2		175			175		X	200		X	300		X	300		X
	3		175			175		X	200		X	300		X	300		X
	4		175			175		X	200		X	300		X	300		X
	5		250			250		X	275		X	480		X	480		X
	6		200			200		X	300		X	420		X	420		X
	7		200			200		X	200		X	420		X	420		X
	8		250			250		X	275		X	480		X	480		X
	9		150			150		X	200		X	300		X	300		X
	10		150			150		X	200		X	300		X	300		X
	11		150			150		X	200		X	300		X	300		X
	12		150			175		X	250		X	360		X	360		X
						2250											
	1	81	150			200		X	250		X	300		X	300		X
	2		150	20		175	25	X	200	70	X	270		X	270	70	X
	3		150			175		X	200		X	270		X	270		X
	4		150			175		X	200		X	270		X	270		X
	5		150			175		X	200		X	270		X	270		X
	6		175			200		X	250		X	330		X	330		X
	7		175			175		X	250		X	330		X	330		X
	8		125			150		X	200		X	270		X	270		X
	9		125			150		X	200		X	270		X	270		X
	10		125			150		X	200		X	270		X	270		X
	11		125			150		X	200		X	270		X	270		X
	12		125			175		X	250		X	300		X	300		X

Index to Property in Roseville Addition

The Last Name Given is the One to Whom Property is Assessed

NAME OF OWNER, At Noon on First Day in January, 1915	NAME OF OWNER, At Noon on First Day in January, 1914	NAME OF OWNER, At Noon on First Day in January, 1913	NAME OF OWNER, At Noon on First Day in January, 1912	NAME OF OWNER, At Noon on First Day in January, 1911
C. M. Woulfe		Cornelius Woulfe		Cornelius Wolfe
"		"		"
"		"		"
"		"		"
"		"		"
"		"		"
				Mary E Mannix
				"
A E Roberts			C. D. Gridley, Est	C. D. Gridley
"			"	"
"			"	"
"			"	"
		Nathan P Cross		Herman N. Cable
		"		"
		"		"
		"		"
	Ed A. Sears		H. F. Donovan	Chas. J & Townsend
	"		"	"
	Chas J Hardy			Isaac Hardy
	"			"
			T W. Cozens	N M. Goodwin
			"	"
Carrie L. McTaggart			Royal McTaggart	R Mc Taggart
"			"	"

Index to Property in Roseville Addition

The Last Name Given is the One to Whom Property is Assessed

NAME OF OWNER, At Noon on First Day in January, 1915	NAME OF OWNER, At Noon on First Day in January, 1914	NAME OF OWNER, At Noon on First Day in January, 1913	NAME OF OWNER, At Noon on First Day in January, 1912	NAME OF OWNER, At Noon on First Day in January, 1911
		S. D. SECURITIES CO.		Harry L Sites
		"		"
		"		"
		"		"
		S. D. SECURITIES CO.		Harry L Sites
		"		"
		J. Isaac Irwin		John Niven
		"		"
		"		"
		"		"
		"		"
		"		"
		"		"
		"		"
		"		"
		"		"
		"		"
		Herman N. Cable	Harold Scott & Herman N. Cable	
		"	"	
		"	"	
		"	"	
		"	"	
		"	"	
		"	"	
		"	"	
		"	"	
		"	"	Wm Frisbie Lewis 87/100
		"	"	
		"	"	John D. Works 13/100
		"	"	
		"	"	
		"	"	
		"	"	
		"	"	
Herman N. Cable		"	"	
"		"	"	
"		"	"	
"		"	"	
"		"	"	

The Last Value Given is the Assessed Value for the Present Year

DESCRIPTION OR BOUNDARY FOR ASSESSMENT	Lot	Block	Value of Real Estate 1911	Value of Improvements 1911	CHECK	Value of Real Estate 1912	Value of Improvements 1912	CHECK	Value of Real Estate 1913	Value of Improvements 1913	CHECK	Value of Real Estate 1914	Value of Improvements 1914	CHECK	Value of Real Estate 1915	Value of Improvements 1915	CHECK
Jr	1	85	40			40		✓	75		✓	75		✓	75		✓
	2		40			40		✓	75		✓	210		✓	210		✓
	3		40			40		✓	75		✓	90		✓	90		✓
Jr	4		40			40		✓	75		✓	60		✓	60		✓
									300								
Jr	1	86	40			40		✓	75		✓	75		✓	75		✓
"	2		40			40		✓	75		✓	150		✓	150		✓
									150								
Jr	1	87	80			80		✓	250		✓	210		✓	210		✓
"	2		80			80		✓	200		✓	210		✓	210		✓
	3		100			100		✓	250		✓	240		✓	240		✓
	4		100			100		✓	250		✓	270		✓	270		✓
	5		100			100		✓	250		✓	270		✓	270		✓
	6		100			100		✓	300		✓	330		✓	330		✓
	7		100			100		✓	300		✓	330		✓	330		✓
	8		100			100		✓	250		✓	270		✓	270		✓
	9		100			100		✓	250		✓	270		✓	270		✓
	10		100			100		✓	250		✓	270		✓	270		✓
Jr	11		50			50		✓	125		✓	135		✓	140		✓
	1	88	42			40		✓	240		✓	330		✓	330		✓
	(1)		8			10		✓	60		✓	—			—		
	2		43			40		✓	210		✓	240		✓	240		✓
	(2)		7			10		✓	40		✓	—			—		
	3		42			40		✓	210		✓	240		✓	240		✓
	(3)		8			10		✓	40		✓	—			—		
	4		43			40		✓	210		✓	240		✓	240		✓
	(4)		7			10		✓	40		✓	—			—		
	5		42			40		✓	210		✓	240		✓	240		✓
	(5)		8			10		✓	40		✓	—			—		
	6		43			40		✓	240		✓	300		✓	330		✓
	(6)		7			10		✓	60		✓	—			—		
	7		42			40		✓	240		✓	330		✓	330		✓
	(7)		8			10		✓	60		✓	—			—		
	8		43			40		✓	210		✓	270		✓	270		✓
	(8)		7			10		✓	40		✓	—			—		
	9		42			40		✓	210		✓	270		✓	270		✓
	(9)		8			10		✓	40		✓	—			—		
	10		43			40		✓	210		✓	240		✓	240		✓
	(10)		7			10		✓	40		✓	—			—		
	11		42			40		✓	210		✓	240		✓	240		✓
	(11)		8			10		✓	40		✓	—			—		
	12		43			40		✓	240		✓	330		✓	330		✓
	(12)		7			10		✓	60		✓	—			—		

Index to Property in Roseville Addition

The Last Name Given is the One to Whom Property is Assessed

NAME OF OWNER, At Noon on First Day in January, 1915	NAME OF OWNER, At Noon on First Day in January, 1914	NAME OF OWNER, At Noon on First Day in January, 1913	NAME OF OWNER, At Noon on First Day in January, 1912	NAME OF OWNER, At Noon on First Day in January, 1911
			Jerry Sullivan + Herman N. Cable	Albert Roberts
			"	"
			"	"
			"	"
			"	"
			"	Emsnetto Yates
				J.B. Simmons
				Adolph Otto
			Jerry Sullivan + Herman N. Cable	Taylor Storm
			"	Albert Roberts
			"	"
			"	"
			Jerry Sullivan + Herman N. Cable	Peter St. Germain
			"	"
			"	"
			"	"
			"	"

Index to Property in Roseville Addition

The Last Name Given is the One to Whom Property is Assessed

NAME OF OWNER, At Noon on First Day in January, 1915	NAME OF OWNER, At Noon on First Day in January, 1914	NAME OF OWNER, At Noon on First Day in January, 1913	NAME OF OWNER, At Noon on First Day in January, 1912	NAME OF OWNER, At Noon on First Day in January, 1911
			S. D. Securities Co.	Emma L Loomis
			"	"
			"	"
			"	"
			"	"
			"	"
			"	"
			"	"
			"	"
			"	"
			"	"
			"	"
			S. D. Securities Co.	Ella J. McClure
			"	"
			"	"
			"	"
			"	"
			"	"
			"	"
			"	"
			"	"
			"	"
			"	"
		S. D. SECURITIES CO.	Ildica E. Conklin	R. L Conklin
		"	"	"
		"	"	"
		"	"	"
		"	"	"
		"	"	"
		"	"	"
		"	"	"
		"	"	"
		"	"	"
		"	"	"
		"	"	"
		"	"	"

The Last Value Given is the Assessed Value for the Present Year

DESCRIPTION OR BOUNDARY FOR ASSESSMENT	Lot	Block	Value of Real Estate 1911	Value of Improvements 1911	CHECK	Value of Real Estate 1912	Value of Improvements 1912	CHECK	Value of Real Estate 1913	Value of Improvements 1913	CHECK	Value of Real Estate 1914	Value of Improvements 1914	CHECK	Value of Real Estate 1915	Value of Improvements 1915	CHECK
	1	93	175			175		✓	250		✓	300			300		✓
	2		150			150		✓	175		✓	210			210		✓
	3		150			150		✓	175		✓	210			210		✓
	4		150			150		✓	175		✓	210			210		✓
	5		150			150		✓	175		✓	210			210		✓
Fr	6		50			50		✓	100		✓	120			120		✓
	7		150			150		✓	250		✓	270		✓	270		✓
	8		125			125		✓	200		✓	240			240		✓
	9		125			125		✓	200		✓	240			240		✓
	10		125			125		✓	200		✓	240			240		✓
	11		125			125		✓	200		✓	240			240		✓
	12		150			150 (1425)		✓	250 (2350)		✓	300 (2790)			300		✓
	1	94	0			0		✓	0		✓	0			0		✓
	2		0			0		✓	0		✓	0					
	3		0			0		✓	0		✓	0					
	4		0			0		✓	0		✓	0					
	5		0			0		✓	0		✓	0					
Tide	6		0			0		✓	0		✓	0		✓			
	7		0			0		✓	0		✓	0					
	8		0			0		✓	0		✓	0					
	9		0			0		✓	0		✓	0					
	10		0			0		✓	0		✓	0					
	11		0			0		✓	0		✓	0					
	12		0			0		✓	0		✓	0			0		✓
	1	95	150			150		✓	200		✓	240			240		✓
	2		50			50		✓	150		✓	150			150		✓
	3		0			0		✓	0		✓	0			0		✓
	4		0			0		✓	0		✓	0					
	5		0			0		✓	0		✓	0					
Tide	6		0			0		✓	0		✓	0					
	7		0			0		✓	0		✓	0		✓			
	8		0			0		✓	0		✓	0					
	9		0			0		✓	0		✓	0			0		✓
	10		40			40		✓	60		✓	90			90		✓
	11		125			125		✓	175		✓	150			150		✓
	12		150			150		✓	200 (1125)		✓	240 (900)			240		✓

Index to Property in Roseville Addition

The Last Name Given is the One to Whom Property is Assessed

NAME OF OWNER, At Noon on First Day in January, 1915	NAME OF OWNER, At Noon on First Day in January, 1914	NAME OF OWNER, At Noon on First Day in January, 1913	NAME OF OWNER, At Noon on First Day in January, 1912	NAME OF OWNER, At Noon on First Day in January, 1911
			S. D. Securities Co.	Ed a. Sears
			"	"
S.D. Securities Co		UNION TITLE & TRUST CO.		D.B. Cunningham, Est.
"		"		"
				I. M. Leovy
				"
				"
				"
				Janet + Katherine Niven
				"
			S. D. Securities Co.	Jane L. Niven
			"	"
				Austin F. Hopkins
				"
				"
				"
Jessie M. Covar	Jessie Covar			Carlos Olvera
"	"			"
				Mathilde Cliff
				"
				"
				"
Martha Bowland	Mrs M Carlisle			Martha Bowland
"	"			"
				Charles D. Barlow
				"
				"
				"
	Chas L Hardy			Isaac Hardy
				"
	Chas. J. D'Townsend			Hakes Invest. Co
	"		H. F. Donovan	Chas. J. D. Townsend
				Sylvester Kipp
				"
Rood-Peters Co	Union Title Trust Co		Theodosia B. Conner	Ed a. Sears
"	"		"	"
				Austin F. Hopkins
				"
				"
				"
				"
			Jerry Sullivan + Herman N. Cable	Chas. Reuer
			"	"
			"	"
			S. D. Securities Co.	J. P. Christensen
			"	"
			"	"
			"	"

The Last Value Given is the Assessed Value for the Present Year

DESCRIPTION OR BOUNDARY FOR ASSESSMENT	Lot	Block	Value of Real Estate 1911	Value of Improvements 1911	CHECK	Value of Real Estate 1912	Value of Improvements 1912	CHECK	Value of Real Estate 1913	Value of Improvements 1913	CHECK	Value of Real Estate 1914	Value of Improvements 1914	CHECK	Value of Real Estate 1915	Value of Improvements 1915	CHECK
	1	96	100			100			150			180			180		
	2		75			75			100			120			120		
	3		75			75			100			120			120		
	4		75			75			100			120			120		
	5		75			75			100			120			120		
	6		75			75			100			120			120		
	7		75			75			100			120			120		
	8		75			75			100			120			120		
	9		75			75			100			120			120		
	10		75			75			100			120			120		
	11		75			75			100			120			120		
	12		100			100			125			150			150		
	13		85			85			125			150			150		
	14		65			65			100			120			120		
	15		65			65			100			120			120		
	16		65			65			100			120			120		
	17		65			65			100			120			120		
	18		65			65			100			120			120		
	19		65			65			100			120			120		
	20		65			65			100			120			120		
	21		65			65			100			120			120		
	22		65			65			100			120			120		
	23		65			65			100			120			120		
	24		85			85			150			180			180		
	1	97	115			115			200			300			300		
	2		85			85			150			150			150		
	3		85			85			125			150			150		
	4		85			85			125			150			150		
	5		85			85			125			150			150		
	6		85			85			125			150			150		
	7		85			85			125			150			150		
	8		85			85			125			150			150		
	9		85			85			125			150			150		
	10		85			85			125			150			150		
	11		85			85			125			150			150		
	12		115			115			150			180			180		
	13		100			100			150			180			180		
	14		75			75			125			150			150		
	15		75			75			125			150			150		
	16		75			75			125			150			150		
	17		75			75			125			150			150		
	18		75			75			125			150			150		
	19		75			75			125			150			150		
	20		75			75			125			150			150		
	21		75			75			125			150			150		
	22		75			75			125			150			150		
	23		85			85			150			180			180		
	24		115			115			200			300			300		

Index to Property in Roseville Addition

The Last Name Given is the One to Whom Property is Assessed

NAME OF OWNER, At Noon on First Day in January, 1915	NAME OF OWNER, At Noon on First Day in January, 1914	NAME OF OWNER, At Noon on First Day in January, 1913	NAME OF OWNER, At Noon on First Day in January, 1912	NAME OF OWNER, At Noon on First Day in January, 1911
			Jerry Sullivan + Herman N. Cable	John W. Smith
			"	"
			"	"
			"	"
			Wm. M. Read	Herman N. Cable
Chas N. Bowers			C. N. Bowers	C. W. Bowers
				F. A. Schneider
				"
			Mary E. Skinner	Mary E. Skinner
			Francis L. Scott	R. J. Gregg
		Charles L. Barnes	Agnes G. Ellis	H. N. Cable
		Agnes G. Ellis	"	"
	Herman N. Cable			Victor B. Stewart
	"			"
	"			Herman N. Cable
			George H. Kettell	UNION TITLE & TRUST CO.
	Herman N. Cable			Victor B. Stewart
	"			"
	"			Herman N. Cable
	"			"
	"			"
	"			"
	"			"
	"			"
	Herman N. Cable	Chas N. Woodworth	Ida D. Chappell	Mrs. I. D. Chappell
	"	"	"	"
	"	"	"	"
	"	"	"	"
	"	"	"	"
	"	"	"	"
	"	"	"	"
	"	"	"	"
	"	"	"	"
	"	"	"	"
	"	"	"	"
	"	"	"	"
	Eliza A. Burns			Mary Eliza Burns
	"			"
	"			"
	Marie F. Tujague			Marie Tujague
	"			"
	"			"
				Estelle H. Provin
				"
				"
				"
				"
				"

City of San Diego, California. Roseville

The Last Value Given is the Assessed Value for the Present Year

DESCRIPTION OR BOUNDARY FOR ASSESSMENT	Lot	Block	Value of Real Estate 1911	Value of Improvements 1911	CHECK	Value of Real Estate 1912	Value of Improvements 1912	CHECK	Value of Real Estate 1913	Value of Improvements 1913	CHECK	Value of Real Estate 1914	Value of Improvements 1914	CHECK	Value of Real Estate 1915	Value of Improvements 1915	CHECK
	1	98	175			200		✓	275		✓	360		✓	360		✓
	2		175			175		✓	225		✓	300		✓	300		✓
	3		175			175		✓	225		✓	300		✓	300		✓
	4		175			175		✓	225		✓	300		✓	300		✓
	5		250			250		✓	400		✓	480		✓	300		✓
	6		200			200		✓	350		✓	420		✓	480		✓
	7		200			200		✓	350		✓	420		✓	450		✓
	8		250			250		✓	400		✓	510		✓	540		✓
	9		150			150		✓	250		✓	330		✓	360		✓
	10		150			150		✓	250		✓	330		✓	360		✓
	11		150			150		✓	250		✓	330		✓	360		✓
	12		150			175		✓	275		✓	390		✓	420		✓
	1	99	150			200		✓	250		✓	330		✓	330		✓
	2		150			175		✓	200		✓	270		✓	270		✓
	3		150			150		✓	200		✓	270		✓	270		✓
	4		150			150		✓	200		✓	270		✓	270		✓
	5		150			175		✓	200		✓	270		✓	270		✓
	6		175			200		✓	250		✓	330		✓	330		✓
	7		175			175		✓	250		✓	360		✓	390		✓
	8		125			150		✓	200		✓	300		✓	330		✓
	9		125			150		✓	200		✓	300		✓	330		✓
	10		125			150		✓	200		✓	300		✓	330		✓
	11		125			150		✓	200		✓	300		✓	330		✓
	12		125			175		✓	250		✓	360		✓	390		✓
	1	100	100			100		✓	200		✓	330		✓	300		✓
	2		100			100		✓	200		✓	270		✓	270		✓
	3		100			100		✓	200		✓	270		✓	270		✓
	4		100			100		✓	200		✓	270		✓	270		✓
	5		100			100		✓	200		✓	270		✓	270		✓
	6		100			175		✓	250		✓	330		✓	330		✓
	7		100			150		✓	250		✓	360		✓	390		✓
	8		100			100		✓	200		✓	300		✓	330		✓
	9		100			100		✓	200		✓	300		✓	330		✓
	10		100			100		✓	200		✓	300		✓	330		✓
	11		100			100		✓	200		✓	300		✓	330		✓
	12		100			100		✓	200		✓	330		✓	330		✓
	1	101	100			100		✓	200		✓	330		✓	330		✓
	2		100			100		✓	250		✓	240		✓	240		✓
	3		100			100		✓	250		✓	240		✓	240		✓
	4		100			100		✓	250		✓	270		✓	270		✓
	5		100			100		✓	250		✓	270		✓	270		✓
	6		100			100		✓	300		✓	330		✓	330		✓
	7		100			100		✓	300		✓	330		✓	360		✓
	8		100			100		✓	250		✓	270		✓	300		✓
	9		100			100		✓	250		✓	270		✓	300		✓
	10		100			100		✓	250		✓	270		✓	300		✓
	11		100			100		✓	250		✓	270		✓	300		✓
	12		100			100		✓	300		✓	330		✓	330		✓

Index to Property in Roseville Addition

The Last Name Given is the One to Whom Property is Assessed

NAME OF OWNER, At Noon on First Day in January, 1915	NAME OF OWNER, At Noon on First Day in January, 1914	NAME OF OWNER, At Noon on First Day in January, 1913	NAME OF OWNER, At Noon on First Day in January, 1912	NAME OF OWNER, At Noon on First Day in January, 1911
			Jerry Sullivan & Herman N. Cable	Chas Engbretson
			"	"
		Jerry Sullivan & Herman N Cable		Emily J. Forman.
		"		Mary E. Harding
			Jerry Sullivan & Herman N. Cable	Chas Engbretson
		Jerry Sullivan & Herman N Cable		Mary E Harding
		"		Emily J. Forman
		"		"
		"		Mary E Harding
			Jerry Sullivan & Herman N. Cable	Chas Engbretson
			"	"
			"	"
			"	"
			"	"
	A. H. Crandall			Fred. O'Farrell
	"			"
	"			"
	"			"
	"			"
	"			"
	"			"
	"			"
	Fred O'Farrell E ½		Georgia Anderson E ½	"
	Georgia Anderson E ½		Fred O'Farrell W ½	"
	A. H. Crandall W ½		"	"
	"			"
Sylvester Kipp	Julia S. J. Riall			Sylvester Kipp
"	"			"
Herman N. Cable	"			Julia S. J. Riall
"	"			"
	Jerry Sullivan & Herman N Cable	Burkill Jacques		Burkhill Jacques
	"	"		"
	"	"		"
Amy F. Holmes				Amy W. Holmes, etal.
Frederick Leigh Nason				Arthur G. Nason
				David S Walker
				"
				"
Amy F. Holmes				Amy W. Holmes, etal.
	Ed A Sears			Ed A Sears
	"			"
	"	H. F. Donovan		"
	"	"		"
Chas J. S Townsend	H. F. Donovan	"		Chas J Townsend und ½
"	"	"		A. A. Jerauld "
"	"	"		Chas S Townsend
				L Hallington & Ella A Kimball
				"

City of San Diego, California. Roseville

The Last Value Given is the Assessed Value for the Present Year

DESCRIPTION OR BOUNDARY FOR ASSESSMENT	Lot	Block	Value of Real Estate 1911	Value of Improvements 1911	CHECK	Value of Real Estate 1912	Value of Improvements 1912	CHECK	Value of Real Estate 1913	Value of Improvements 1913	CHECK	Value of Real Estate 1914	Value of Improvements 1914	CHECK	Value of Real Estate 1915	Value of Improvements 1915	CHECK
	In 1	102	50			50		X	125		X	135		X	120		
	2	"	100			100		X	250		X	240		X	240		
Rend ½ of E ½	3		25			25		X	60		X	60	see	X	—		
" "	3		25			25		X	65		X	60		X	see 240		
W ½	3		50			50		X	125		X	120		X	—		
Rend ½	4		50			50		X	125		X	120	see	X	see 240		
"	4		50			50		X	125		X	120		X	—		
"	5		50			50		X	150		X	150	see	X	see 300		
"	5		50			50		X	150		X	150		X	—		
	6		100			100		X	250		X	300		X	330		
	7		100			100		X	225		X	240		X	270		
	8		100			100		X	225		X	240		X	270		
	9		100			100		X	225		X	240		X	270		
	In 10		50			50		X	100		X	135		X	140		
	1	103	50			50		X	80		X	110		X	120		X
	2		100			100		X	175		X	240		X	270		X
	3		100			100		X	175		X	240		X	270		X
	4		100			100		X	175		X	240		X	270		X
	5		100			100		X	200		X	300		X	330		X
	6		100	70		100	75	X	200	75	X	300	30	X	300	30	X
	7		100			100		X	175		X	150		X	180		X
	E ½ N ½ 8		100			100		X	175		X	120		X	120		X
E ½ W ½	9		100			50		X	90		X	E 120 W 120		X	E 120 W 120		X
	In 10		50			50		X	80		X	120	see	X	120		X
	1	104	50			50		X	150		X	150		X	160		X
	2		50			50		X	125		X	120		X	140		X
	3		50			50		X	125		X	100		X	120		X
	4		50			50		X	125		X	100		X	120		X
	5		50			50		X	125		X	100		X	120		X
	6		50			50		X	125		X	100		X	120		X
	7		50			50		X	125		X	100		X	120		X
	8		50			50		X	125		X	100		X	120		X
	9		50			50		X	125		X	120		X	120		X
	10		50			50		X	125		X	120		X	120		X
	11		50			50		X	125		X	150		X	150		X
	12		50			50		X	150		X	180		X	180		X
	13		30			30		X	100		X	180		X	150		X
	14		30			30		X	75		X	150		X	140		X
	15		30			30		X	75		X	120		X	100		X
	16		30			30		X	75		X	120		X	100		X
	17		30			30		X	75		X	120		X	100		X
	18		30			30		X	75		X	150		X	100		X
	19		30			30		X	75		X	100		X	100		X
	20		15			30		X	75		X	100		X	100		X
	21		15			30		X	75		X	100		X	100		X
	22		30			30		X	75		X	100		X	100		X
	23		30			30		X	75		X	100		X	100		X
	24		30			30		X	100		X	150		X	150		X

Index to Property in Roseville Addition

The Last Name Given is the One to Whom Property is Assessed

NAME OF OWNER, At Noon on First Day in January, 1915	NAME OF OWNER, At Noon on First Day in January, 1914	NAME OF OWNER, At Noon on First Day in January, 1913	NAME OF OWNER, At Noon on First Day in January, 1912	NAME OF OWNER, At Noon on First Day in January, 1911
	William Eldred		Henry Mietzsch	W. A. Mogler
	"		"	"
	Henry Mietzsch		"	"
	"		"	"
	Henry Mietzsch		"	"
	Henry Mietzsch		"	"
Henry Mietzsch	"		"	"
"	"		"	"
"	"		"	"
"	"		"	"
	William Eldred		"	"
	"		"	"
James C. Brewster	J. C. Brewster			A. H. McLeune
"	"			"
Ed A. Dears				Palomar Inv. Co
				J. P. Tyson
				"
	Ed A Dears			Palomar Inv. Co
				J. C. Russell & Hattie Jolly Morse
Jeremiah Dwyer	Ed A Dears		Jeremiah Dwyer	Mary Dwyer
			Herman N. Cable	P. O. Rosse, Est.
	Marie F. Tujague			Marie Tujague
James C. Brewster	J. C. Brewster			A. H. McLeune
"	"			"
				Mary J. Gregg
				"
Edwin E. Gregg				Gregg Bros.
Robert Gregg			Robert J. Gregg, Jr.	Robert J. Gregg, Jr.
	Ed A Dears			L. F. Hollington & Ella A. Kimball
	"			"
			J. A. Boyd	John Niven & J. A. Boyd
			"	"
Robert Gregg			Robert J. Gregg, Jr.	Robert J. Gregg, Jr.
			Jerry Sullivan & Herman N. Cable	Kate Gregg
				Mary J. Gregg
				"
	Marie F. Tujague			Marie Tujague
	"			"
	"			"
			S. D. Securities Co.	V. G. Matthews
			"	"
			"	"
			"	"
			"	"
			"	"
			"	Geo. M. Hawley & Wife
			"	"
			"	"

City of San Diego, California. Roseville

The Last Value Given is the Assessed Value for the Present Year

DESCRIPTION OR BOUNDARY FOR ASSESSMENT	Lot	Block	Value of Real Estate 1911	Value of Improvements 1911	CHECK	Value of Real Estate 1912	Value of Improvements 1912	CHECK	Value of Real Estate 1913	Value of Improvements 1913	CHECK	Value of Real Estate 1914	Value of Improvements 1914	CHECK	Value of Real Estate 1915	Value of Improvements 1915	CHECK
	1	105	125	180		125	175	X	300	175	X	360	70	X	390	130	X
	2		125			125		X	250		X	300		X	300		X
	3		125			125		X	250		X	300		X	300		X
	4		125			125		X	250		X	300		X	300		X
	5		125			125		X	250		X	300		X	300		X
	6		125			175		X	300	125	X	360	100	X	390	100	X
	7		125			175		X	300		X	360		X	360		X
	8		125			125		X	250		X	300		X	300		X
	9		125			125		X	250		X	300		X	300		X
	10		125			125		X	250		X	300		X	300		X
	11		125			125		X	250		X	300		X	300		X
	12		125			125		X	300		X	360		X	360		X
	1	106	160			200		X	275		X	360		X	390		X
	2		160			175		X	225		X	300		X	330		X
	3		160			175		X	225		X	300		X	330		X
	4		160			175		X	225		X	300		X	330		X
	5		160			175		X	225		X	300		X	330		X
	6		200			200		X	300		X	360		X	390		X
	7		125			125		X	200		X	330		X	330		X
	8		75			75		X	175		X	270		X	270		X
	9		75			75		X	175		X	270		X	270		X
	10		75			75		X	175		X	270		X	270		X
	11		75			75		X	175		X	300		X	300		X
	12		100			100		X	200		X	360		X	360		X
	1	107	175			200		X	325		X	390		X	420		X
	2		175			175		X	275		X	330		X	360		X
	3		175			175		X	275		X	330		X	360		X
	4		175			175		X	275		X	330		X	360		X
	5		250			250		X	400		X	540		X	570		X
	6		200			200		X	350		X	450		X	450		X
	7		200			200		X	350		X	480		X	480		X
	8		275			275		X	450		X	600		X	600		X
	9		150			150		X	275		X	330		X	330		X
	10		150			150		X	200		X	300		X	300		X
	11		125			125		X	175		X	270		X	270		X
	12		125			125		X	200		X	330		X	330		X
	1	103	200			200		X	350		X	480		X	480		X
	2		175			175		X	300		X	300		X	300		X
	3		175			175		X	250		X	300		X	300		X
	4		175			175		X	250		X	300		X	300		X
	5		175			175		X	250		X	300		X	300		X
	6		200			200		X	300		X	360		X	360		X
	7		185			185		X	275		X	350		X	350		X
	8		160			160		X	250		X	300		X	300		X
	9		160			160		X	250		X	300		X	300		X
	10		160			160		X	250		X	300		X	300		X
	11		160			160		X	300		X	300		X	300		X
	12		225			225		X	400		X	540		X	540		X

Index to Property in Roseville Addition

The Last Name Given is the One to Whom Property is Assessed

The Last Value Given is the Assessed Value for the Present Year

NAME OF OWNER, At Noon on First Day in January, 1915	NAME OF OWNER, At Noon on First Day in January, 1914	NAME OF OWNER, At Noon on First Day in January, 1913	NAME OF OWNER, At Noon on First Day in January, 1912	NAME OF OWNER, At Noon on First Day in January, 1911
			S. D. Securities Co.	V. G. Matthews
			〃	〃
			〃	〃
			〃	〃
			〃	〃
			〃	〃
			〃	〃
			〃	〃
			〃	〃
			〃	〃
			〃	〃
			S. D. Securities Co.	V. G. Matthews
			〃	〃
			〃	〃
			〃	〃
			〃	〃
			〃	〃
			〃	〃
			〃	〃
			〃	〃
			〃	〃
			〃	〃
			〃	〃
			S. D. Securities Co.	Ella I. Mc Lure
			〃	〃
			〃	〃
			〃	〃
			〃	〃
			〃	〃
			〃	〃
			〃	〃
			〃	〃
			〃	〃
			〃	〃
			〃	〃
			S. D. Securities Co.	V. G. Matthews
			〃	〃
			〃	〃
			〃	〃
			〃	〃
			〃	〃
			〃	〃
			〃	〃
			〃	〃
			〃	〃
			〃	〃
			〃	〃

DESCRIPTION OR BOUNDARY FOR ASSESSMENT	Lot	Block	Value of Real Estate 1911	Value of Improvements 1911	CHECK	Value of Real Estate 1912	Value of Improvements 1912	CHECK	Value of Real Estate 1913	Value of Improvements 1913	CHECK	Value of Real Estate 1914	Value of Improvements 1914	CHECK	Value of Real Estate 1915	Value of Improvements 1915	CHECK
	1	109	175			175			250			300			300		
	2		150			150			200			240			240		
	3		150			150			200			240			240		
	4		150			150			200			240			240		
	5		150			150			200			240			240		
	6		175			175			225			270			270		
	7		165			165			225			270			270		
	8		135			150			200			240			240		
	9		135			150			200			240			240		
	10		135			150			200			240			240		
	11		135			150			200			240			240		
	12		165			200			250			330			330		
						1915			2550			3090					
	1	110	150			150			200			240			240		
	2		125			125			175			210			210		
	3		125			125			175			210			210		
In	4		100			100			150			210			210		
	5		0			0			0			0			0		
Tide	6		0			0			0			0			0		
	7		0			0			0			0			0		
	8		50			50			75			90			90		
	9		125			125			175			210			210		
	10		125			125			175			210			210		
	11		125			125			175			210			210		
	12		150			150			200			240			240		
						1075			1500			1830					
	1	111	150			150			200			240			240		
	2		125			125			175			210			210		
	3		125			125			175			210			210		
	4		125			125			175			210			210		
	5		125			125			175			210			210		
	6		50			50			100			120			120		
	7		50			50			100			120			120		
	8		125			125			175			210			210		
	9		125			125			175			210			210		
	10		125			125			175			210			210		
	11		125			125			175			210			210		
	12		150			150			200			240			240		
						1400			2000			2400					
	1	112	185			200			250			300			300		
	2		160			175			200			240			240		
	3		160			175			200			240			240		
	4		160			175			200			240			240		
	5		160			175			200			240			240		
	6		185			185			225			270			270		
	7		165			165			200			270			270		
	8		135			150			125			240			240		
	9		135			150			125			240			240		
	10		135			150			125			240			240		
	11		135			150			125			240			240		
	12		165			200			225			300			300		
						2050			2200			3060					

Index to Property in Roseville Addition

The Last Name Given is the One to Whom Property is Assessed

NAME OF OWNER, At Noon on First Day in January, 1915	NAME OF OWNER, At Noon on First Day in January, 1914	NAME OF OWNER, At Noon on First Day in January, 1913	NAME OF OWNER, At Noon on First Day in January, 1912	NAME OF OWNER, At Noon on First Day in January, 1911
		S. D. SECURITIES CO.		Myra S Conklin
		"		"
		"		"
		"		"
		"		"
		"		"
		"		"
		"		"
		"		"
		"		"
		"		"
				Laura A. Nihell
				"
				V. G. Matthews
				Patterson Spriggs
	Herman N. Cable			Geo. H. Jones
	"			"
				Herman N. Cable
				"
				"
				"
				"
				"
Emma C. Derby, Admx	Emma C. Derby			Mrs. C. D. Kenny, Est.
"	"			"
"	"			"
"	"			"
"	"			"
"	"			"
"	"			"
"	"			"
"	"			"
"	"			"
"	"			"

City of San Diego, California.

Roseville

The Last Value Given is the Assessed Value for the Present Year

DESCRIPTION OR BOUNDARY FOR ASSESSMENT	Lot	Block	Value of Real Estate 1911	Value of Improvements 1911	CHECK	Value of Real Estate 1912	Value of Improvements 1912	CHECK	Value of Real Estate 1913	Value of Improvements 1913	CHECK	Value of Real Estate 1914	Value of Improvements 1914	CHECK	Value of Real Estate 1915	Value of Improvements 1915	CHECK
	1	113	225			225		X	400	15	✓	540	10	✓	540	none	✓
	2		185			185		X	300		✓	300			300		✓
	3		185			185		X	250		✓	300			300		✓
	4		185			185		X	250		✓	300			300		✓
	5		185			185		X	250		✓	300			300		✓
	6		225			225		X	275		✓	350		X	350		✓
	7		185			185		X	275		✓	350			350		✓
	8		160			160		X	250		✓	300			300		✓
	9		160			160		X	250		✓	300			300		✓
	10		160			160		X	250		✓	300			300		✓
	11		160			160		X	300		✓	300			300		✓
	12		225			225		X	350		✓	480			480		✓
									3400			4120					
	1	114	225			225		X	300		X	390		X	390		X
	2		225			225		X	275		X	360		X	360		X
	3		225			225		X	275		X	360		X	360		X
	4		225			225		X	275		X	360		X	360		X
	5		300			300		X	450		X	600		X	600		X
	6		225			225		X	350		X	480		X	480		X
	7		225			225		X	350		X	460		X	480		X
	8		250			250		X	400		X	540		X	540		X
	9		200			200		X	250		X	330		X	330		X
	10		200			200		X	250		X	330		X	330		X
	11		200			200		X	250		X	330		X	330		X
	12		200			200		X	300		X	390		X	390		X
	1	115	175			200		X	275		✓	330		X	330		X
	2		175			175		X	225		✓	270		X	270		X
	3		175			175		X	225		✓	270		X	270		X
	4		175			175		X	225		✓	270		X	270		X
	5		175			175		X	225		✓	270		X	270		X
	6		225			225		X	275		✓	330		X	330		X
	7		200			200		X	275		✓	360		X	360		X
	8		150			150		X	225		✓	300		X	300		X
	9		150			150		X	225		✓	300		X	300		X
	10		150			150		X	225		✓	300		X	300		X
	11		150			150		X	225		✓	300		X	300		X
	12		150			175		X	225		✓	360		X	360		X
						2100											

Index to Property in Roseville Addition

The Last Name Given is the One to Whom Property is Assessed

The Last Value Given is the Assessed Value for the Present Year

NAME OF OWNER, At Noon on First Day in January, 1915	NAME OF OWNER, At Noon on First Day in January, 1914	NAME OF OWNER, At Noon on First Day in January, 1913	NAME OF OWNER, At Noon on First Day in January, 1912	NAME OF OWNER, At Noon on First Day in January, 1911	DESCRIPTION OR BOUNDARY FOR ASSESSMENT	Lot	Block	Value of Real Estate 1911	Value of Improvements 1911	CHECK	Value of Real Estate 1912	Value of Improvements 1912	CHECK	Value of Real Estate 1913	Value of Improvements 1913	CHECK	Value of Real Estate 1914	Value of Improvements 1914	CHECK	Value of Real Estate 1915	Value of Improvements 1915	CHECK
				Pt Loma R R Co																		
				"																		
	Pt Loma R R Co			"																		
				Herman N. Leable																		
				"																		
	Peter J. Becker		Peter Becker	Pt Loma R R Co																		
	"		"	"																		
				Frank Stripe																		
	Peter J Becker		F. A. Hihn Co.	F. A. Hihn Co.																		
Peter J Becker	Sylvester Kipp		Peter Becker	Sylvester Kipp.																		
	Lawrence N. McGuirk			Carrie Wedel																		
	"			"																		
				Herman N. Leable																		
				"																		
Peter J. Becker	Sylvester Kipp		Peter Becker	Sylvester Kipp.																		
				Frank Stripe																		
				"																		
	Lawrence N. McGuirk	Lawrence McGuirk	C. A. Seutter	E. E. Jessop																		
	"	"	"	"																		
	Ed A. Dears			Sylvester Kipp.																		
A. Zellar	Sylvester Kipp			"																		
Geo. D. Easton				J. M. Dodge																		
			Celita Mannasse	G. D. Keatty Co																		
			"	"																		

Index to Property in Roseville Addition

The Last Name Given is the One to Whom Property is Assessed

NAME OF OWNER, At Noon on First Day in January, 1915	NAME OF OWNER, At Noon on First Day in January, 1914	NAME OF OWNER, At Noon on First Day in January, 1913	NAME OF OWNER, At Noon on First Day in January, 1912	NAME OF OWNER, At Noon on First Day in January, 1911
		S. D. SECURITIES CO.		Harry L Titus
		"		"
		"		"
		"		"
		"		"
		"		"
		"		"
		"		"
		"		"
		"		"
				Louis Greenwood
				"
				"
				"
		Herman N Cable		Merchants Natl Bank
		"		"
				Louis Greenwood
				"
				"
				"
				"
				"
				"
		Jerry Sullivan + Herman N Cable		Chas. S Hamilton
		"		"
		"		"
		"		"
		"		"
		"		"
		"		"
		"		"
		"		"
		"		"
		"		"
			Emma H. Peery	Emma H. Perry
			"	"
			"	"
	Herman N. Cable	Southwestern Invt. Co		Geo. M. Hawley Inv. Co
			William C. Rush	"
			"	"
B. B. Thomas		Southwestern Invt. Co	Geo. M. Hawley Inv. Co	"
	Herman N. Cable	"	"	"
	"		"	"
			Emma H. Peery	Emma H. Perry
			"	"
			"	"

City of San Diego, California. Roseville

The Last Value Given is the Assessed Value for the Present Year

DESCRIPTION OR BOUNDARY FOR ASSESSMENT	Lot	Block	Value of Real Estate 1911	Value of Improvements 1911	CHECK	Value of Real Estate 1912	Value of Improvements 1912	CHECK	Value of Real Estate 1913	Value of Improvements 1913	CHECK	Value of Real Estate 1914	Value of Improvements 1914	CHECK	Value of Real Estate 1915	Value of Improvements 1915	CHECK
In	1	119	25			25			75			90			90		
	2		50			50			125			180			180		
	3		50			50			125			180			180		
	4		50			50			125			180			180		
	5		50			50			200			240			240		
Less R. of W.	6		25			25			125			90			90		
"	7		40			40			125			150			150		
	8		50			50			150			180			180		
	9		50			50			150			180			180		
In	10		25			25			75			90			90		
									1275			1580					
Less R. of W.	1	120	25			25			60			90			90		
"	2		15			15			25			40			30		
"	3		40			40			100			60			60		
	4		50			50			100			90			90		
	5		75			75			110			90			90		
	6		75			75			150			150			90		
	7		75			75			175			150			90		
	8		75			75			125			90			90		
	9		75			75			125			90			90		
	10		50			50			100			60			60		
	11		50			50			100			60			60		
Less R. of W.	12		40			40			100			60			60		
	1	121	75			125			200			150			150		
	2		75			100			150			150			150		
	3		75			100			150			150			150		
	4		75			100			150			150			150		
	5		75			100			150			150			150		
	6		75			175			200			240			240		
	7		75			175			200			270			210		
	8		75			100			150			150			120		
	9		75			100			150			150			120		
	10		75			100			150			150			120		
	11		75			100			150			150			120		
	12		75			125			200			150			120		
	1	122	125			175			300			360			360		
	2		125			150			250			300			300		
	3		125			150			250			300			300		
	4		150			150			250			300			300		
	5		150			150			250			300			300		
	6		175			200			300			360			360		
	7		175			175			300			360			360		
	8		125			150			250			300			300		
	9		125			150			250			300			300		
	10		125			150			250			300			300		
	11		125			150			250			270			270		
	12		125			175			300			330			330		

Index to Property in Roseville Addition

The Last Name Given is the One to Whom Property is Assessed

NAME OF OWNER, At Noon on First Day in January, 1915	NAME OF OWNER, At Noon on First Day in January, 1914	NAME OF OWNER, At Noon on First Day in January, 1913	NAME OF OWNER, At Noon on First Day in January, 1912	NAME OF OWNER, At Noon on First Day in January, 1911
	C. A. Lathrop	Mrs. A. Lathrop	F. A. Schneider	Edwin M. Capps
			Edwin M. Capps	"
		Sarah Moak		Sadie Moak
		"		"
Annie A. D. Griffith				Annie A. Griffith
				Ed a. Sears
A. E. Roberts	Jennie J. McCorkle	A. M. & Jennie J. McCorkle	Florence D. Stark	Eugene Daney, Jr
"	"	"	"	"
	Chas. C. Crouch			E. E. Capps
John Whiteley Snyder				John N. Snyder
				Edwin M. Capps
	C. A. Lathrop	Mrs. A. Lathrop		F. A. Schneider
		S. D. SECURITIES CO.		Herman N. Cable
		"		"
		"		"
	Herman N. Cable			Caroline G. Carter
	"			"
	"			"
	"			"
	"			"
	"			"
Mrs L. E. Mueller	L. E. Mueller	Mrs. L. E. Mueller		Louisiana Ellaberry
"	"	"		"
"	"	"		"
			S. D. Securities Co.	V. G. Matthews
			"	"
			"	"
			"	"
			"	"
			"	"
			"	"
			"	"
			"	"
			"	"
			"	"
		S. D. SECURITIES CO.		Myra L. Conklin
		"		"
		"		"
		"		"
		"		"
		"		"
		"		"
		"		"
		"		"
		"		"
		"		"
		"		"

The Last Value Given is the Assessed Value for the Present Year

DESCRIPTION OR BOUNDARY FOR ASSESSMENT	Lot	Block	Value of Real Estate 1911	Value of Improvements 1911	CHECK	Value of Real Estate 1912	Value of Improvements 1912	CHECK	Value of Real Estate 1913	Value of Improvements 1913	CHECK	Value of Real Estate 1914	Value of Improvements 1914	CHECK	Value of Real Estate 1915	Value of Improvements 1915	CHECK
	1	123	225			225		✓	300		✓	390		✓	390		✓
	2		200			200		✓	250		✓	330		✓	330		✓
	3		200			200		✓	250		✓	330		✓	330		✓
	4		200			200		✓	250		✓	330		✓	330		✓
	5		275	160		275	160	✓	400	160	✓	540	70	✓	540	70	✓
	6		225			225		✓	350		✓	450		✓	450		✓
	7		200			200		✓	350		✓	450		✓	450		✓
	8		250			250		✓	400		✓	540		✓	540		✓
	9		150			175		✓	250		✓	330		✓	330		✓
	10		150			150		✓	250		✓	330		✓	330		✓
	11		150			150		✓	250		✓	330		✓	330		✓
	12		150			175		✓	300		✓	390		✓	390		✓
	1	124	225			225		✓	350		✓	480		✓	480		✓
	2		175			175		✓	300		✓	300		✓	300		✓
	3		175			175		✓	250		✓	300		✓	300		✓
	4		175			175		✓	250		✓	300		✓	300		✓
	5		175			175		✓	250		✓	300		✓	300		✓
	6		200			200		✓	300		✓	350		✓	350		✓
	7		175			175		✓	275		✓	350		✓	350		✓
	8		150			150		✓	250		✓	300		✓	300		✓
	9		150			150		✓	250		✓	300		✓	300		✓
	10		150			150		✓	250		✓	300		✓	300		✓
	11		150			150		✓	300		✓	300		✓	300		✓
	12		200			200		✓	250		✓	450		✓	450		✓
	1	125	175			200		✓	300		✓	300			300		✓
	2		150			175		✓	200		✓	240			240		✓
	3		150			175		✓	200		✓	240			240		✓
	4		150			175		✓	200		✓	240			240		✓
	5		150			175		✓	200		✓	240			240		✓
	6		175			185		✓	250		✓	300			300		✓
	7		150			150		✓	225		✓	300		✓	300		✓
	8		125			125		✓	175		✓	240			240		✓
	9		125			125		✓	175		✓	240			240		✓
	10		125			125		✓	175		✓	240			240		✓
	11		125			125		✓	175		✓	240			240		✓
	12		150			150 (1865)		✓	275 (2560)		✓	300 (3120)			300		✓
	1	126	100			100		✓	175		✓	240			240		✓
	2		100			100		✓	150		✓	180			180		✓
	3		100			100		✓	150		✓	180			180		✓
	4		100			100		✓	150		✓	180			180		✓
	5		25			25		✓	50		✓	60			60		✓
Tide	6		0			0		✓	0		✓	0		✓	0		✓
Tide	7		0			0		✓	0		✓	0			0		✓
Tide	8		0			0		✓	0		✓	0			0		✓
Tide	9		10			10		✓	25		✓	50			50		✓
Tide	10		50			50		✓	100		✓	120			120		✓
Tide	11		100			100		✓	150		✓	180			180		✓
Tide	12		100			100		✓	175 (1125)		✓	240 (1530)			240		✓

Index to Property in Roseville Addition

City of San Diego, California.

The Last Name Given is the One to Whom Property is Assessed

The Last Value Given is the Assessed Value for the Present Year

NAME OF OWNER, At Noon on First Day in January, 1915	NAME OF OWNER, At Noon on First Day in January, 1914	NAME OF OWNER, At Noon on First Day in January, 1913	NAME OF OWNER, At Noon on First Day in January, 1912	NAME OF OWNER, At Noon on First Day in January, 1911	DESCRIPTION OR BOUNDARY FOR ASSESSMENT	Lot	Block	Value of Real Estate 1911	Value of Improvements 1911	CHECK	Value of Real Estate 1912	Value of Improvements 1912	CHECK	Value of Real Estate 1913	Value of Improvements 1913	CHECK	Value of Real Estate 1914	Value of Improvements 1914	CHECK	Value of Real Estate 1915	Value of Improvements 1915	CHECK
		S. D. SECURITIES CO.		Myra G. Howard		1	127	0			0			0			0			0		
		"		"		2		0			0			0			0					
		"		"		3		0			0			0			0					
		"		J.P. Christensen		4		0			0			0			0					
		"		"		5		0			0			0			0					
		"				Side 6		0			0			0			0					
		"				7		0			0			0			0					
		"				8		0			0			0			0					
		"				9		0			0			0			0					
		"				10		0			0			0			0					
		"				11		0			0			0			0					
		"				12		0			0			0			0			0		
			S. D. Securities Co.	Mary Herlihy, Est.		1	128	175			175			275			300			300		
			"	"		2		150			150			200			240			240		
			"	"		3		150			150			200			240			240		
			"	"		4		150			150			200			240			240		
			"	"		5		150			150			200			240			240		
			"	"		6		175			175			250			300			300		
			"	"		7		50			50			75			90			90		
			"	"		8		100			100			175			210			210		
			"	"		9		125			125			175			210			210		
			"	"		10		125			125			175			210			210		
			"	"		11		125			125			175			210			210		
			"	"		12		150			150 (1675)			250 (2350)			270 (2760)			270		
				Caroline G. Easter		1	129	200			200			350			450			450		
				"		2		175			175			300			300			300		
				"		3		175			175			250			300			300		
				"		4		175			175			250			300			300		
				"		5		175			175			250			300			300		
				"		6		200			200			275			350			350		
				"		7		175			175			275			330			330		
				"		8		150			150			250			300			300		
				"		9		150			150			250			300			300		
				"		10		150			150			250			300			300		
				"		11		150			150			300			300			300		
				"		12		200			200			250 (3350)			450			450		
Mrs E. A. Rice				E. A. Rice		1	130	175			175			300			390			390		
"				"		2		175	50		175	50		250	50		330	25		330	30	
"				"		3		175			175			250			330			330		
			Carl R. de Schel	Carl R. de Schel		4		175			175			250			330			330		
			"	"		5		250			250			400			540			540		
			"			6		200			200			350			450			450		
				Herman Schubert		7		200			200			350			450			450		
				"		8		250			250			400			540			540		
				"		9		150			150			250			330			330		
Mrs E. A. Rice				E.A. Rice		10		150			150			250			330			330		
"				"		11		150			150			250			330			330		
"				"		12		150			175			300			390			390		

Index to Property in Roseville Addition

City of San Diego, California.

Roseville

The Last Name Given is the One to Whom Property is Assessed

NAME OF OWNER, At Noon on First Day in January, 1915	NAME OF OWNER, At Noon on First Day in January, 1914	NAME OF OWNER, At Noon on First Day in January, 1913	NAME OF OWNER, At Noon on First Day in January, 1912	NAME OF OWNER, At Noon on First Day in January, 1911
				Herman Schubert
				"
				"
				"
				"
				"
				"
				"
				"
				"
				"
				"
			Chas. S. Hamilton	Thos. Hamilton
			"	"
			"	"
			"	"
			"	"
			"	"
			Francis L. Scott	Chas S. Hamilton
			"	"
			"	"
				Mabel B. Pierson
				"
				"
		Jerry Sullivan-Herman N Cable		Chas. S. Hamilton
		"		"
		"		"
		"		"
		"		"
		"		"
		"		"
		"		"
		"		"
		"		"
		"		"
		"		"
		Herman N. Cable	Francis L. Scott	A. R. Wells
		"	"	"
		"	"	"
		"	"	"
		"	"	"
		"	"	"
		"	"	"
		"	"	"
		"	"	"
		"	"	"
		"	"	"

The Last Value Given is the Assessed Value for the Present Year

DESCRIPTION OR BOUNDARY FOR ASSESSMENT	Lot	Block	Value of Real Estate 1911	Value of Improvements 1911	CHECK	Value of Real Estate 1912	Value of Improvements 1912	CHECK	Value of Real Estate 1913	Value of Improvements 1913	CHECK	Value of Real Estate 1914	Value of Improvements 1914	CHECK	Value of Real Estate 1915	Value of Improvements 1915	CHECK
	1	131	175			175		✓	300		✓	330		✓	330		✓
	2		150			150		✓	250		✓	270		✓	270		✓
	3		150			150		✓	250		✓	300		✓	300		✓
	4		150			150		✓	250		✓	300		✓	300		✓
	5		150			150		✓	250		✓	300		✓	300		✓
	6		175			175		✓	300		✓	360		✓	360		✓
	7		175			175		✓	300		✓	360		✓	360		✓
	8		150			150		✓	250		✓	300		✓	300		✓
	9		150			150		✓	250		✓	300		✓	300		✓
	10		150			150		✓	250		✓	270		✓	270		✓
	11		150			150		✓	250		✓	270		✓	270		✓
	12		175			175		✓	300		✓	300		✓	300		✓
	1	132	75			125		✓	200		✓	240		✓	240		✓
	2		75			100		✓	150		✓	210		✓	210		✓
	3		75			100		✓	150		✓	150		✓	150		✓
	4		75			100		✓	150		✓	180		✓	150		✓
	5		75			100		✓	150		✓	150		✓	150		✓
	6		75			150		✓	200		✓	270		✓	270		✓
	7		75			125		✓	200		✓	240		✓	240		✓
	8		75			100		✓	150		✓	150		✓	150		✓
	9		75			100		✓	150		✓	150		✓	150		✓
	10		75			100		✓	150		✓	210		✓	210		✓
	11		75			100		✓	150		✓	210		✓	210		✓
	12		75			125		✓	200		✓	270		✓	270		✓
	1	133	80			125		✓	200		✓	210		✓	120		✓
	2		80			100		✓	150		✓	150		✓	90		✓
	3		80			100		✓	150		✓	150		✓	90		✓
	4		80			100		✓	150		✓	180		✓	120		✓
	5		80			100		✓	150		✓	180		✓	120		✓
	6		80			125		✓	200		✓	210		✓	120		✓
	7		80			125		✓	200		✓	240		✓	240		✓
	8		80			100		✓	150		✓	165		✓	165		✓
	9		80			100		✓	150		✓	165		✓	150		✓
	10		80			100		✓	150		✓	150		✓	120		✓
	11		80			100		✓	150		✓	150		✓	120		✓
	12		80			125		✓	200		✓	150		✓	120		✓
¾ Less R. of W.	1	134	10			10		✓	25		✓	15			15		✓
"	2		15			15		✓	40		✓	45			40		✓
"	3		30			30		✓	100		✓	90			90		✓
	4		40			40		✓	125		✓	90			90		✓
	5		40			40		✓	150		✓	120		✓	120		✓
	6		40			40		✓	125		✓	150			150		✓
	7		40			40		✓	150		✓	120			120		✓
	8		40			40		✓	150		✓	90			90		✓
	9		40			40		✓	150		✓	90			90		✓
½	10		20			20		✓	50		✓	30			30		✓
									1150 ✓			840					

Index to Property in Roseville Addition

The Last Name Given is the One to Whom Property is Assessed

The Last Value Given is the Assessed Value for the Present Year

NAME OF OWNER, At Noon on First Day in January, 1915	NAME OF OWNER, At Noon on First Day in January, 1914	NAME OF OWNER, At Noon on First Day in January, 1913	NAME OF OWNER, At Noon on First Day in January, 1912	NAME OF OWNER, At Noon on First Day in January, 1911	DESCRIPTION OR BOUNDARY FOR ASSESSMENT	Lot	Block	Value of Real Estate 1911	Value of Improvements 1911	CHECK	Value of Real Estate 1912	Value of Improvements 1912	CHECK	Value of Real Estate 1913	Value of Improvements 1913	CHECK	Value of Real Estate 1914	Value of Improvements 1914	CHECK	Value of Real Estate 1915	Value of Improvements 1915	CHECK
				Henrietta Rose	In	1	135	40		✓	40		✓	80		✓	60		✓	60		✓
				"		2		80		✓	80		✓	150		✓	120		✓	120		✓
				"		3		80		✓	80		✓	150		✓	120		✓	120		✓
				"		4		80		✓	80		✓	150		✓	120		✓	120		✓
				"		5		80		✓	80		✓	200		✓	150		✓	150		✓
				"		6		80		✓	80		✓	200		✓	150		✓	150		✓
				"		7		80		✓	80		✓	150		✓	120		✓	120		✓
				"		8		80		✓	80		✓	150		✓	120		✓	120		✓
				"		9		80		✓	80		✓	150		✓	120		✓	120		✓
				"	In	10		40		✓	40		✓	80		✓	60		✓	60		✓
	Olive C. Lathrop			Miss O.C. Lathrop		1	136	80		✓	80		✓	200		✓	180		✓	180		✓
	"			"		2		80		✓	80		✓	150		✓	180		✓	180		✓
	"			"		3		80		✓	80		✓	150		✓	180		✓	180		✓
				W. P. Polhemus		4		80		✓	80		✓	150		✓	180		✓	180		✓
				"		5		80		✓	80		✓	150		✓	210		✓	210		✓
				"		6		80		✓	80		✓	200		✓	270		✓	300		✓
				"		7		80		✓	80		✓	200		✓	270		✓	300		✓
				"		8		80		✓	80		✓	150		✓	210		✓	210		✓
				"		9		80		✓	80		✓	150		✓	180		✓	180		✓
				C. P. Lathrop		10		80		✓	80		✓	150		✓	180		✓	180		✓
				"		11		80		✓	80		✓	150		✓	180		✓	180		✓
				"		12		80		✓	80		✓	200		✓	240		✓	240		✓
				David L Withington		1	137	75		✓	75		✓	200		✓	270		✓	300		✓
				"		2		75		✓	75		✓	150		✓	210		✓	210		✓
				"		3		75		✓	75		✓	150		✓	210		✓	210		✓
				"		4		75		✓	75		✓	150		✓	180		✓	180		✓
				"		5		75		✓	75		✓	150		✓	150		✓	180		✓
				"		6		75		✓	75		✓	200		✓	240		✓	240		✓
				"		7		75		✓	75		✓	200		✓	210		✓	210		✓
				"		8		75		✓	75		✓	150		✓	150		✓	180		✓
				"		9		75		✓	75		✓	150		✓	210		✓	210		✓
				"		10		75		✓	75		✓	150		✓	210		✓	210		✓
				"		11		75		✓	75		✓	150		✓	210		✓	210		✓
				"		12		75		✓	75		✓	200		✓	270		✓	300		✓
											900											
				David L Withington		1	138	100		✓	100		✓	200		✓	270		✓	270		✓
				"		2		100		✓	100		✓	250		✓	240		✓	240		✓
		Herman N. Gable		Mrs. E B Leonard		3		100		✓	100		✓	250		✓	270		✓	270		✓
		"		"		4		100		✓	100		✓	250		✓	300		✓	300		✓
		"		"		5		100		✓	100		✓	250		✓	300		✓	300		✓
		"		"		6		150		✓	150		✓	300		✓	360		✓	360		✓
		"		"		7		150		✓	150		✓	300		✓	360		✓	360		✓
		"		"		8		100		✓	100		✓	250		✓	300		✓	300		✓
		"		"		9		100		✓	100		✓	250		✓	270		✓	270		✓
		"		"		10		100		✓	100		✓	250		✓	240		✓	240		✓
		"		"		11		100		✓	100		✓	250		✓	240		✓	240		✓
		"		"		12		100		✓	100		✓	300		✓	300		✓	300		✓

Index to Property in Roseville Addition

The Last Name Given is the One to Whom Property is Assessed

NAME OF OWNER, At Noon on First Day in January, 1915	NAME OF OWNER, At Noon on First Day in January, 1914	NAME OF OWNER, At Noon on First Day in January, 1913	NAME OF OWNER, At Noon on First Day in January, 1912	NAME OF OWNER, At Noon on First Day in January, 1911
A.E. Roberts				Mary F. Whitfield
"				"
Mary A. Christensen				J.P. Christensen
"				"
"				"
			Lavinia A. Watkins	Josephine Latham
G. Thorwald Ledell		G.T. Ledell		F.A. Schneider
"		"		"
				Mary H.D. Foster
				"
				"
				"
			S.D. Securities Co.	Charles N. Woodworth
			"	"
			"	"
			"	"
			"	"
			"	"
			"	"
			"	"
			"	"
			"	"
			"	"
			"	"
		S.D. SECURITIES CO.		David L. Withington
		"		"
		"		"
		"		"
		"		"
		"		"
		"		"
		"		"
		"		"
		"		"
		"		"
			S.D. Securities Co.	J.P. Christensen
			"	"
			"	"
			"	"
			"	"
		S.D. SECURITIES CO.		Myra G. Howard
		"		"
		"		"
		"		"
		"		"

The Last Value Given is the Assessed Value for the Present Year

DESCRIPTION OR BOUNDARY FOR ASSESSMENT	Lot	Block	Value of Real Estate 1911	Value of Improvements 1911	CHECK	Value of Real Estate 1912	Value of Improvements 1912	CHECK	Value of Real Estate 1913	Value of Improvements 1913	CHECK	Value of Real Estate 1914	Value of Improvements 1914	CHECK	Value of Real Estate 1915	Value of Improvements 1915	CHECK
	1	139	175			175		X	300		X	390		X	390		X
	2		175			175		X	250		X	330		X	330		X
	3		175			175		X	250		X	330		X	330		X
	4		175			175		X	250		X	330		X	330		X
	5		250			250		X	400		X	540		X	540		X
	6		200			200		X	350		X	450		X	450		X
	7		200			200		X	350		X	450		X	450		X
	8		250			250		X	400		X	540		X	540		X
	9		150			150		X	250		X	330		X	330		X
	10		150			150		X	250		X	330		X	330		X
	11		150			150		X	250		X	330		X	330		X
	12		150			150		X	200		X	390		X	390		X
	1	140	200			200		X	350		X	450			450		X
	2		175			175		X	300		X	300			300		X
	3		175			175		X	250		X	300			300		X
	4		175			175		X	250		X	300			300		X
	5		175			175		X	250		X	300			300		X
	6		200			200		X	275		X	330		X	330		X
	7		150			150		X	275		X	240			240		X
	8		150			150		X	250		X	240			240		X
	9		150			150		X	250		X	240			240		X
	10		150			150		X	250		X	240			240		X
	11		150			150		X	200		X	300			300		X
	12		200			200 2050		X	350 3350		X	420 3660			420		X
	1	141	175			175		X	250		X	270			270		X
	2		150			150		X	175		X	210			210		X
	3		60			60		X	75		X	90			90		X
	4		0			0			0			0			0		
	5		0			0			0			0					
	6		0			0			0			0					
Tide	7		0			0			0			0		X			
	8		0			0			0			0					
	9		0			0			0			0					
	10		0			0			0			0			0		
	11		25			25		X	40		X	60			60		X
	12		50			50		X	100 600		X	120 750			120		X
	1	142	0			0		X	0		X	0			0		
	2		0			0		X	0		X	0					
	3		0			0		X	0		X	0					
	4		0			0		X	0		X	0		X			
Tide	5		0			0		X	0		X	0					
	8		0			0		X	0		X	0					
	9		0			0		X	0		X	0					
	10		0			0		X	0		X	0		X			
	11		0			0		X	0		X	0					
	12		0			0		X	0		X	0			0		

Index to Property in Roseville Addition

The Last Name Given is the One to Whom Property is Assessed

NAME OF OWNER, At Noon on First Day in January, 1915	NAME OF OWNER, At Noon on First Day in January, 1914	NAME OF OWNER, At Noon on First Day in January, 1913	NAME OF OWNER, At Noon on First Day in January, 1912	NAME OF OWNER, At Noon on First Day in January, 1911
			S. D. Securities Co.	Henrietta Rose
			"	"
			"	"
			"	"
			"	"
			"	"
			"	"
			"	"
			"	"
		S. D. SECURITIES CO.		Sam Ferry Smith
		"		"
		"		"
		"		"
		"		
		"		
		"		
		"		
		"		
		"		
		"		
Chas Martin		Chas Martin Co		Chas Martin
"		"		"
"		"		"
"		"		"
"		"		"
"		"		"
"		"		"
"		"		"
"		Chas Martin Co		"
"		"		"
"		"		"
				Herman N. Cable
				"
				"
				"
				"
				"
				"
				"
				"
				"
				"

The Last Value Given is the Assessed Value for the Present Year

DESCRIPTION OR BOUNDARY FOR ASSESSMENT	Lot	Block	Value of Real Estate 1911	Value of Improvements 1911	CHECK	Value of Real Estate 1912	Value of Improvements 1912	CHECK	Value of Real Estate 1913	Value of Improvements 1913	CHECK	Value of Real Estate 1914	Value of Improvements 1914	CHECK	Value of Real Estate 1915	Value of Improvements 1915	CHECK
	1	143	0			0		✓	0		✓	0			0		✓
	2		0			0		✓	0		✓	0					
	3		0			0		✓	0		✓	0					
	4		0			0		✓	0		✓	0					
Tide	5		0			0		✓	0		✓	0		✓			
	8		0			0		✓	0		✓	0					
	9		0			0		✓	0		✓	0					
	10		0			0		✓	0		✓	0					
	11		0			0		✓	0		✓	0					
	12		0			0		✓	0		✓	0			0		✓
	1	144	0			0			0		✓	0			0		✓
	2		0			0			0		✓	0					
	3		0			0			0		✓	0					
	4		0			0			0		✓	0					
	5		0			0			0		✓	0					
	6		0			0			0		✓	0					
Tide	7		0			0			0		✓	0					
	8		0			0			0		✓	0					
	9		0			0			0		✓	0					
	10		0			0			0		✓	0					
	11		0			0			0		✓	0					
	12		0			0			0		✓	0			0		✓
	1	145	200			200		✓	350		✓	420		✓	420		✓
	2		175			175		✓	300		✓	360		✓	360		✓
	3		175			175		✓	250		✓	240		✓	240		✓
	4		125			125		✓	200		✓	150		✓	150		✓
	5		25			25		✓	50		✓	60		✓	60		✓
	6		0			0			0			0		—	0		—
Tide	7		0			0			0			0		—	0		—
	8		0			0			0			0		—	0		—
	9		0			0			0			0		—	0		—
	10		40			40		✓	75		✓	45		✓	45		✓
	11		150			150		✓	300		✓	210		✓	210		✓
	12		200			200		✓	350		✓	420		✓	420		✓
	1	146	175			175		✓	300		✓	390		✓	390		✓
	2		175			175		✓	250		✓	330		✓	330		✓
	3		175			175		✓	250		✓	330		✓	330		✓
	4		175			195		✓	250		✓	330		✓	330		✓
	5		250			250		✓	400		✓	540		✓	540		✓
	6		200			200		✓	350		✓	450		✓	450		✓
	7		200			200		✓	350		✓	450		✓	450		✓
	8		250			250		✓	400		✓	540		✓	540		✓
	9		150			150		✓	250		✓	330		✓	330		✓
	10		150			150		✓	250		✓	330		✓	330		✓
	11		150			150		✓	250		✓	330		✓	330		✓
	12		150			150		✓	300		✓	390		✓	390		✓

Index to Property in Roseville Addition

The Last Name Given is the One to Whom Property is Assessed

NAME OF OWNER, At Noon on First Day in January, 1915	NAME OF OWNER, At Noon on First Day in January, 1914	NAME OF OWNER, At Noon on First Day in January, 1913	NAME OF OWNER, At Noon on First Day in January, 1912	NAME OF OWNER, At Noon on First Day in January, 1911
		Herman N. Cable		Geo M Hawley Inv. Co
		"		"
		"		"
		"		"
		"		"
		"		"
		"		"
		"		"
		"		"
		"		"
		"		"
		"		"
	Henry A Scott		Harold Scott	Julia B Russell.
	"		"	"
	"		"	"
	"		"	"
	"		"	"
	"		"	"
	"		"	"
	"		"	"
	"		"	"
	"		"	"
	"		"	"
	"		"	"
			Jerry Sullivan & Herman N. Cable	Chas S Hamilton
			"	"
			"	"
			"	"
			"	"
			"	"
			"	"
			"	"
			"	"
			"	"
			"	"
			"	"
		Ed A Sears		Palomar Inv Co
Ed A Sears		"		"
			Herman N. Cable	H W Wilcox
			"	"
			"	"
		Ed A Sears		Palomar Inv Co
		"		"
		"		"
		"		"
		"		"

City of San Diego, California.

Roseville

The Last Value Given is the Assessed Value for the Present Year

DESCRIPTION OR BOUNDARY FOR ASSESSMENT	Lot	Block	Value of Real Estate 1911	Value of Improvements 1911	CHECK	Value of Real Estate 1912	Value of Improvements 1912	CHECK	Value of Real Estate 1913	Value of Improvements 1913	CHECK	Value of Real Estate 1914	Value of Improvements 1914	CHECK	Value of Real Estate 1915	Value of Improvements 1915	CHECK
	1	147	80			80		X	150		X	240		X	240		X
	2		80			80		X	150		X	210		X	210		X
	3		80			80		X	150		X	210		X	210		X
	4		80			80		X	150		X	240		X	240		X
	5		100			100		X	250		X	270		X	270		X
	6		150			150		X	275		X	330		X	330		X
	7		75			75		X	225		X	270		X	270		X
	8		75			75		X	200		X	210		X	210		X
	9		75			75		X	150		X	210		X	210		X
	10		75			75		X	150		X	180		X	180		X
	11		75			75		X	150		X	180		X	180		X
	12		75			75		X	150		X	210		X	210		X
	1	148	75			75		X	200		X	240			300		
	2		75			75		X	150		X	210			210		
	3		75			75		X	150		X	210			210		
	4		75			75		X	150		X	210			210		
	5		75			75		X	150		X	150			180		
	6		75			75		X	200		X	210			210		
	7		60			60		X	175		X	240		X	240		X
	8		60			60		X	125		X	150			180		
	9		60			60		X	125		X	150			150		
	10		60			60		X	125		X	210			200		
	11		60			60		X	125		X	210			210		
	12		60			60		X	175		X	270			300		
						510						2950			3010		
	1	149	80			80		X	200		X	240		X	240		X
	2		80			80		X	150		X	180		X	180		X
	3		80			80		X	150		X	180		X	180		X
	4		80			80		X	150		X	180		X	180		X
	5		80			80		X	150		X	180		X	180		X
	6		80			80		X	200		X	240		X	240		X
	7		80			80		X	200		X	240		X	270		X
	8		80			80		X	150		X	180		X	180		X
	9		80			80		X	150		X	180		X	180		X
	10		80			80		X	150		X	180		X	180		X
	11		80			80		X	150		X	180		X	180		X
	12		80			80		X	200		X	240		X	240		X
In	1	150	40			40		X	80		X	60		X	60		X
	2		80			80		X	150		X	150		X	150		X
	3		80			80		X	150		X	150		X	150		X
	4		80			80		X	150		X	150		X	150		X
	5		80			80		X	200		X	210		X	210		X
	6		80			80		X	200		X	240		X	240		X
	7		80			80		X	150		X	180		X	180		X
	8		80			80		X	150		X	165		X	170		X
	9		80			80		X	150		X	150		X	150		X
In	10		40			40		X	80		X	75		X	75		X

Index to Property in Roseville Addition City of San Diego, California.

147

Roseville

The Last Name Given is the One to Whom Property is Assessed

The Last Value Given is the Assessed Value for the Present Year

NAME OF OWNER, At Noon on First Day in January, 1915	NAME OF OWNER, At Noon on First Day in January, 1914	NAME OF OWNER, At Noon on First Day in January, 1913	NAME OF OWNER, At Noon on First Day in January, 1912	NAME OF OWNER, At Noon on First Day in January, 1911	DESCRIPTION OR BOUNDARY FOR ASSESSMENT	Lot	Block	Value of Real Estate 1911	Value of Improvements 1911	CHECK	Value of Real Estate 1912	Value of Improvements 1912	CHECK	Value of Real Estate 1913	Value of Improvements 1913	CHECK	Value of Real Estate 1914	Value of Improvements 1914	CHECK	Value of Real Estate 1915	Value of Improvements 1915	CHECK
S. D. Securities Co			S. D. Securities Co.	UNION TITLE & TRUST CO.	3n	1	151	40			40		✓	80		✓	90		✓	90		✓
〃			〃	UNION TITLE & TRUST CO.		2		80			80		✓	150		✓	180		✓	180		✓
〃			〃	〃		3		80			80		✓	150		✓	180		✓	180		✓
〃			〃	〃		4		80			80		✓	150		✓	180		✓	180		✓
〃			〃	〃		5		80			80		✓	200		✓	240		✓	240		✓
〃			〃	〃		6		80			80		✓	200		✓	240		✓	240		✓
〃			〃	〃		7		80			80		✓	150		✓	180		✓	180		✓
〃			〃	〃		8		80			80		✓	150		✓	180		✓	180		✓
〃	S. D. Securities Co		UNION TITLE & TRUST CO.	〃		9		80			80		✓	150		✓	180		✓	180		✓
	〃		〃	UNION TITLE & TRUST CO.	3n	10		40			40		✓	80		✓	90		✓	90		✓
				John R. Seifert		1	152	65			65			200			240			240		
				〃		2		65			65			150			180			180		
				〃		3		65			65			150			180			180		
				〃		4		65			65			150			180			180		
				〃		5		65			65			200			180			180		
			James Shera Und 1/2	〃		6		65			65	Und 1/2 ✓		200	Und 1/2	✓	210	Und 1/2	✓	180	Und 1/2	✓
			John R. Seifert 〃	〃		7		65			65	Und 1/2 ✓		150	Und 1/2	✓	90	Und 1/2	✓	60	Und 1/2	✓
				〃		8		65			65			150			120			90		
				〃		9		65			65			150			150			120		
				〃		10		65			65			150			150			150		
				〃		11		65			65			150			150			150		
				〃		12		65			65			200			220			220		
											785											
			Emma H. Perry	Emma H. Perry		1	153	50			50		✓	150		✓	120		✓	50		✓
			〃	〃		2		50			50		✓	125		✓	60		✓	60		✓
			〃	〃		3		50			50		✓	125		✓	60		✓	60		✓
			〃	〃		4		50			50		✓	125		✓	60		✓	60		✓
			〃	〃		5		50			50		✓	125		✓	60		✓	60		✓
			〃	〃		6		50			50		✓	150		✓	150		✓	150		✓
			〃	〃		7		50			50		✓	200		✓	240		✓	240		✓
			〃	〃		8		50			50		✓	150		✓	150		✓	150		✓
			〃	〃		9		50			50		✓	150		✓	150		✓	150		✓
			〃	〃		10		50			50		✓	150		✓	150		✓	150		✓
			〃	〃		11		50			50		✓	150		✓	150		✓	150		✓
			〃	〃		12		50			50		✓	200		✓	150		✓	150		✓
Henry A. Scott			Harold Scott	Emma L Loomis		1	154	75			75		✓	100		✓	150			150		
〃			〃	〃		2		75			75		✓	100		✓	150			150		
〃			〃	〃		3		75			75		✓	100		✓	150			150		
〃			〃	〃		4		75			75		✓	100		✓	150			150		
〃			〃	〃		5		75			75		✓	100		✓	210			210		
〃			〃	〃		6		75			75		✓	100		✓	240		✓	240		✓
〃			〃	〃		7		75			75		✓	150		✓	240			240		
〃			〃	〃		8		75			75		✓	150		✓	150			150		
〃			〃	〃		9		75			75		✓	150		✓	150			150		
〃			〃	〃		10		75			75		✓	150		✓	150			150		
〃			〃	〃		11		75			75		✓	150		✓	150			150		
〃			〃	〃		12		75			900		✓	150		✓	2250			2250		

Index to Property in Roseville Addition

The Last Name Given is the One to Whom Property is Assessed

NAME OF OWNER, At Noon on First Day in January, 1915	NAME OF OWNER, At Noon on First Day in January, 1914	NAME OF OWNER, At Noon on First Day in January, 1913	NAME OF OWNER, At Noon on First Day in January, 1912	NAME OF OWNER, At Noon on First Day in January, 1911
Emily Phillips				Emily a. Phillips
"				"
"				"
"				"
"				"
		Katherine Stadler		Charles a. Pfaff.
		"		"
		"		"
Emily Phillips				Emily a Phillips
"				"
"				"
			S. D. Securities Co.	UNION TITLE & TRUST CO.
			"	"
			"	"
			"	"
			"	"
			"	"
			"	"
			"	"
			"	"
			"	"
			"	"
	S.D. Securities Co	UNION TITLE & TRUST CO.	"	"
			S. D. Securities Co.	Henrietta Rose
			"	"
			"	"
			S. D. Securities Co.	UNION TITLE & TRUST CO.
			"	Henrietta Rose
			"	"
			"	"
			"	"
			"	"
			"	"
			"	"

City of San Diego, California. Roseville

The Last Value Given is the Assessed Value for the Present Year

DESCRIPTION OR BOUNDARY FOR ASSESSMENT	Lot	Block	Value of Real Estate 1911	Value of Improvements 1911	CHECK	Value of Real Estate 1912	Value of Improvements 1912	CHECK	Value of Real Estate 1913	Value of Improvements 1913	CHECK	Value of Real Estate 1914	Value of Improvements 1914	CHECK	Value of Real Estate 1915	Value of Improvements 1915	CHECK
	1	155	175	120		175	125	X	325	125	X	390	50	X	390	50	X
	2		175			175		X	275		X	330		X	330		X
	3		175			175		X	275		X	330		X	330		X
	4		175			175		X	275		X	330		X	330		X
	5		250			250		X	450		X	540		X	540		X
	6		200			200		X	375		X	450		X	450		X
	7		200			200		X	375		X	450		X	450		X
	8		250			250		X	450		X	540		X	540		X
	9		150	60		150	60	X	275	60	X	330	25	X	330	25	X
	10		150			150		X	275		X	330		X	330		X
	11		150			150		X	275		X	330		X	330		X
	12		150	10		150	10	X	325	10	X	390	10	X	390		X
	1	156	150			150		X	250		X	300			300		X
	2		0			0		X	0		X	0			0		0
	3		0			0		X	0		X	0					X
	4		0			0		X	0		X	0					
	5		0			0		X	0		X	0					
Tide	6		0			0		X	0		X	0		X			
	7		0			0		X	0		X	0					
	8		0			0		X	0		X	0					
	9		0			0		X	0		X	0					
	10		0			0		X	0		X	0					
	11		0			0		X	0		X	0			0		0
	12		25			25 / 175		X	50		X	50			50		X
	1	157	0			0		X	0		X	0		X	0		X
Tide	2		0			0		X	0		X	0		X	0		
	3		0			0		X	0		X	0		X	0		
	1	158	0			0		X	0		X	0			0		0
	2		0			0		X	0		X	0					
	3		0			0		X	0		X	0					
Tide	4		0			0		X	0		X	0					
	5		0			0		X	0		X	0					
	10		0			0		X	0		X	0					
	11		0			0		X	0		X	0					
	12		0			0		X	0		X	0					

Index to Property in Roseville Addition

The Last Name Given is the One to Whom Property is Assessed

NAME OF OWNER, At Noon on First Day in January, 1915	NAME OF OWNER, At Noon on First Day in January, 1914	NAME OF OWNER, At Noon on First Day in January, 1913	NAME OF OWNER, At Noon on First Day in January, 1912	NAME OF OWNER, At Noon on First Day in January, 1911
			Mrs. L. S. Newcomb	L. S. Newcomb
			"	"
Andrew Hanson			Florence V. Nichols	J. P. Christensen
"			"	"
Fred B. & Eva N. Groves	Fred B. & Eva N. Groves		"	"
"	"		"	"
			Emma H. Peery	Emma H. Perry
			"	"
			"	"
			"	"
Chas. F. Emery	Herbert L. Emery Est		Herbert L. Emery	Herbert C. Emery
"	"		"	"
Myrtle M. Christian				H. I. Christian
			Jerry Sullivan	Lillian M. Jackson
			"	"
			Lillian M. Jackson	"
				Mrs. M. E. Steade
				"
				"
			Jerry Sullivan	Lillian M. Jackson
			"	"
			"	"
			"	"
			"	"
			"	"
A. E. Roberts				Mary F. Whitfield
"				"
"				"
"				"
"				"
"				"
"				"
"				"
"				"
"				"
"				"

The Last Value Given is the Assessed Value for the Present Year

DESCRIPTION OR BOUNDARY FOR ASSESSMENT	Lot	Block	Value of Real Estate 1911	Value of Improvements 1911	CHECK	Value of Real Estate 1912	Value of Improvements 1912	CHECK	Value of Real Estate 1913	Value of Improvements 1913	CHECK	Value of Real Estate 1914	Value of Improvements 1914	CHECK	Value of Real Estate 1915	Value of Improvements 1915	CHECK
	1	159	175			175			325			390			390		
	2		175			175			275			330			330		
	3		175			175			275			330			330	200	
	4		175			175			275			330			330		
	5		250			250			450			540			540		
	6		200			200			375			450			450		
	7		200			200			375			450			450		
	8		250			250			450			540			540		
	9		150			150			275			330			330		
	10		150			150			275			330			330		
	11		150			150			275			330			330		
	12		150			150			325			390			390		
"BUENA VISTA SQUARE"		160	1000			1000			2000			2520			2000		
	1	161	100			100			200			300			270		
	2		100			100			150			240			240		
	3		100			100			150			240			240		
	4		100			100			150			240			240		
	5		100			100			150			240			240		
	6		100			100			200			300			300		
	7		100	1000		100	1000		200	1010		300	410		300	410	
	8		100			100			150			240			240		
	9		100			100			150			240			240		
	10		100			100			150			240			240		
	11		100			100			150			240			240		
	12		100			100			200			300			330		
	1	162	80			80			200			225			225		
	2		80			80			150			165			165		
	3		80			80			150			165			165		
	4		80			80			150			165			165		
	5		80			80			150			165			165		
	6		80			80			200			225			210		
	7		80			80			200			240			240		
	8		80			80			150			160			180		
	9		80			80			150			160			180		
	10		80			80			150			150			150		
	11		80			80			150			210			240		
	12		80			80			200			240			240		

Index to Property in Roseville Addition

The Last Name Given is the One to Whom Property is Assessed

NAME OF OWNER, At Noon on First Day in January, 1915	NAME OF OWNER, At Noon on First Day in January, 1914	NAME OF OWNER, At Noon on First Day in January, 1913	NAME OF OWNER, At Noon on First Day in January, 1912	NAME OF OWNER, At Noon on First Day in January, 1911
S. D. Securities Co				UNION TITLE & TRUST CO.
"			S. D. Securities Co.	UNION TITLE & TRUST CO.
"			"	"
"			"	"
"			"	"
"			"	"
"			"	"
"			"	"
"			"	"
"				UNION TITLE & TRUST CO.
				"
				"
				Mary F. Whitfield
				"
				"
				"
				"
P. D. Securities Co.				"
"				"
"				"
"				"
"				"
"				"
				Sophia A. Remondino
Sophia A. Remondino				"
"				"
"				"
"				"
Ottelia Kaatz				Mrs. Ottelie Kaatz
"				"
Herman N. Cable			Herman N. Cable	Clara C. Bryant
"			"	"
"			"	"
Herman N. Cable NE 75/4 S.W. 75/4			"	"
				M. Trepte
				"
				"
				"
				"
				"
				"
				"
				"
				"
				"

The Last Value Given is the Assessed Value for the Present Year

DESCRIPTION OR BOUNDARY FOR ASSESSMENT	Lot	Block	Value of Real Estate 1911	Value of Improvements 1911	CHECK	Value of Real Estate 1912	Value of Improvements 1912	CHECK	Value of Real Estate 1913	Value of Improvements 1913	CHECK	Value of Real Estate 1914	Value of Improvements 1914	CHECK	Value of Real Estate 1915	Value of Improvements 1915	CHECK
Fr	1	163	40			40		X	80		X	90		X	90		X
	2		80			80		X	150		X	165		X	160		X
	3		80			80		X	150		X	165		X	160		X
	4		80			80		X	150		X	165		X	170		X
	5		80			80		X	200		X	225		X	225		X
	6		80			80		X	200		X	240		X	240		X
	7		80			80		X	150		X	180		X	180		X
	8		80			80		X	150		X	180		X	180		X
	9		80			80		X	150		X	180		X	180		X
Fr	10		80			80		X	150		X	90		X	90		X
no such lots	11		80			80		X	150		X	0		—			
" " Fr	12		40			40		X	80		X	0		—			
see map Fr	1	164	50			50		X	50		X	60		X	60		X
" "	2		100			90		X	100		X	150		X	150		X
" "	3		100			90		X	100		X	150		X	150		X
" "	4		100			90		X	100		X	150		X	150		X
" "	5		100			90		X	100		X	150		X	150		X
" "	6		100			90		X	100		X	210		X	210		X
	7		100			125		X	125		X	240		X	240		X
	8		100			125		X	125		X	180		X	180		X
	9		100			125		X	125		X	180		X	180		X
	10		100			125		X	125		X	180		X	180		X
	11		100			125		X	125		X	180		X	180		X
see map Fr	12		50			50		X	50		X	90		X	90		X
see map Fr	1	165	100			100		X	150		X	180		X	180		X
	2		100			100		X	150		X	180		X	180		X
	3		100			125		X	150		X	180		X	180		X
	4		100			125		X	150		X	180		X	180		X
	5		100			125		X	150		X	180		X	180		X
	6		100			125		X	200		X	240		X	240		X
	7		100			125		X	175		X	240		X	240		X
	8		100			125		X	125		X	180		X	180		X
	9		100			125		X	125		X	180		X	180		X
	10		100			125		X	125		X	180		X	180		X
	11		100			125		X	125		X	180		X	180		X
NE 75/4 S.W. 75/4	12		100			125		X	175		X	200 240		X	200 240		X
	1	166	100			150		X	225		X	270		X	270		X
	2		100			150		X	175		X	210		X	210		X
	3		100			150		X	175		X	210		X	210		X
	4		100			150		X	175		X	240		X	240		X
	5		100			150		X	175		X	240		X	240		X
	6		100			150		X	225		X	300		X	330		X
	7		100			150		X	250		X	300		X	330		X
	8		100			150		X	175		X	240		X	240		X
	9		100			150		X	175		X	240		X	240		X
	10		100			150		X	175		X	240		X	240		X
	11		100			150		X	175		X	240		X	240		X
	12		100			150		X	225		X	300		X	300		X

Index to Property in Roseville Addition

The Last Name Given is the One to Whom Property is Assessed

NAME OF OWNER, At Noon on First Day in January, 1915	NAME OF OWNER, At Noon on First Day in January, 1914	NAME OF OWNER, At Noon on First Day in January, 1913	NAME OF OWNER, At Noon on First Day in January, 1912	NAME OF OWNER, At Noon on First Day in January, 1911
				Patterson Spriggs
				"
				"
				"
				"
				"
				"
				"
				"
				"
				"
		Herman N. Cable		J. L. Allen
		"		"
		"		"
		"		"
		"		"
		"		"
		"		"
		"		"
Herman N. Cable		"		"
"		"		"
"		"		"
			G. H. Walton	G. W. Walton
			"	"
				John W. Daugherty
				"
				"
				"
	Stroke Land & Equity Co. Agt		Jerry Sullivan	Geo. H. Jones
	"		"	"
	"		"	John Tyrell.
	"		"	Herman N. Cable
	"		"	"
	"		"	"
			S. D. Securities Co.	UNION TITLE & TRUST CO.
			"	"
			"	"
			"	"
			"	"
			"	"

City of San Diego, California. Roseville

The Last Value Given is the Assessed Value for the Present Year

DESCRIPTION OR BOUNDARY FOR ASSESSMENT	Lot	Block	Value of Real Estate 1911	Value of Improvements 1911	CHECK	Value of Real Estate 1912	Value of Improvements 1912	CHECK	Value of Real Estate 1913	Value of Improvements 1913	CHECK	Value of Real Estate 1914	Value of Improvements 1914	CHECK	Value of Real Estate 1915	Value of Improvements 1915	CHECK
	1	167	125			150			225			300			330		
	2		125			150			175			240			240		
	3		125			150			175			240			240		
	4		125			150			175			240			240		
	5		125			150			175			240			240		
	6		125			150			225			300			300		
	7		125			150			250			300			300		
	8		125			150			175			240			240		
	9		125			150			175			240			240		
	10		125			150			175			240			240		
	11		125			150			175			240			240		
	12		125			150			250			300			330		
	1	168	125			150			225			270			270		
	2		125			150			175			210			210		
	3		125			150			175			210			210		
	4		125			150			175			210			210		
	5		125			150			175			180			180		
	6		125			150			225			240			240		
	7		125			150			250			240			240		
	8		125			150			175			180			180		
	9		125			150			175			210			210		
	10		125			150			175			210			210		
	11		125			150			175			210			210		
	12		125			150			250			270			270		
	1	169	175			200			325			390			390		
	2		175			200			275			330			330		
	3		175			200			275			330			330		
	4		175			200			275			330			330		
	5		250			250			450			540			540		
	6		200			200			375			450			450		
	7		200			200			375			450			450		
	8		250			250			450			540			540		
	9		150			175			275			330			330		
	10		150			175			275			330			330		
	11		150			175			275			300			300		
	12		150			175			325			330			330		
	1	170	75			75			150			150			150		
Tide	2		0			0			0			0			0		
Tide	3		0			0			0			0			0		
Tide	10		0			0			0			0			0		
Tide	11		0			0			0			0			0		
	12		200			200 / 275			350			360			360		

Index to Property in Roseville Addition

The Last Name Given is the One to Whom Property is Assessed

NAME OF OWNER, At Noon on First Day in January, 1915	NAME OF OWNER, At Noon on First Day in January, 1914	NAME OF OWNER, At Noon on First Day in January, 1913	NAME OF OWNER, At Noon on First Day in January, 1912	NAME OF OWNER, At Noon on First Day in January, 1911
			S. D. Securities Co.	UNION TITLE & TRUST CO.
			"	"
			"	"
			"	"
			"	"
			"	"
			"	"
		Chas H. Arthur		Herman N. Cable
		"		"
		"		"
		"		"
		"		"
		"		"
Herman N. Cable	Chas H Arthur	"		"
"	"	"		"
"	"	"		"
"	"	"		"
"	"	"		"
"	"	"		"
				Katherine Tingley
				"
				"
				"
				"
				"
				"
				"
				"
				"
				"
				Edward E Knight
				"
				"
				"
				"
				"
				"
				"
				"
				"
				"

The Last Value Given is the Assessed Value for the Present Year

DESCRIPTION OR BOUNDARY FOR ASSESSMENT	Lot	Block	Value of Real Estate 1911	Value of Improvements 1911	CHECK	Value of Real Estate 1912	Value of Improvements 1912	CHECK	Value of Real Estate 1913	Value of Improvements 1913	CHECK	Value of Real Estate 1914	Value of Improvements 1914	CHECK	Value of Real Estate 1915	Value of Improvements 1915	CHECK
	1	171	200			200		✓	400		✓	480		✓	480		✓
	2		150			150		✓	250		✓	300		✓	300		✓
Tide	3		0			0		✓	0		✓	0		✓	0		✓
	4		0			0		✓	0		✓	0		✓	0		✓
	10		0			0		✓	0		✓	0		✓	0		✓
	11		150			150		✓	250		✓	300		✓	300		✓
	12		200			200 / 700		✓	400		✓	480		✓	480		✓
	1	172	175			200		✓	325		✓	360	1500	✓	360	1500	✓
	2		175			200		✓	275		✓	300		✓	300		✓
	3		175			200		✓	295		✓	330		✓	330		✓
	4		175			200		✓	275		✓	330		✓	330		✓
	5		250			250		✓	450		✓	540		✓	540		✓
	6		200			200		✓	375		✓	450		✓	450		✓
	7		200			200		✓	375		✓	450		✓	450		✓
	8		200			200		✓	400		✓	540		✓	540		✓
	9		100			100		✓	175		✓	240		✓	240		✓
	10		75			100		✓	175		✓	180		✓	180		✓
	11		75			100		✓	175		✓	150		✓	150		✓
	12		75			100		✓	200 / 3475		✓	180		✓	180		✓
	1	173	150			175		✓	250		✓	240		✓	240		✓
	2		150	120		175	125	✓	175	125	✓	150	50	✓	150	50	✓
	3		150			175		✓	175		✓	150		✓	150		✓
	4		150			175		✓	175		✓	150		✓	150		✓
	5		150			175		✓	175		✓	210		✓	210		✓
	6		150			175		✓	250		✓	300		✓	300		✓
	7		60			100		✓	175		✓	180		✓	180		✓
	8		60			100		✓	125		✓	150		✓	150		✓
	9		60			100		✓	125		✓	150		✓	150		✓
	10		60			100		✓	125		✓	150		✓	150		✓
	11		60			100		✓	125		✓	150		✓	150		✓
	12		75			100 / 1650		✓	150 / 2425		✓	180 / 2250		✓	180		✓
	1	174	125			150		✓	250		✓	300		✓	270		✓
	2		125			150		✓	175		✓	210		✓	210		✓
	3		125			150		✓	175		✓	210		✓	210		✓
	4		125			150		✓	175		✓	210		✓	210		✓
	5		125			150		✓	175		✓	210		✓	210		✓
	6		125			150		✓	250		✓	270		✓	270		✓
	7		75			100		✓	150		✓	180		✓	180		✓
	8		60			100		✓	100		✓	150		✓	150		✓
	9		60			100		✓	100		✓	150		✓	150		✓
	10		60			100		✓	100		✓	150		✓	150		✓
	11		60			100		✓	100		✓	150		✓	150		✓
	12		75			100		✓	175		✓	180		✓	180		✓

Index to Property in Roseville Addition

The Last Name Given is the One to Whom Property is Assessed

NAME OF OWNER, At Noon on First Day in January, 1915	NAME OF OWNER, At Noon on First Day in January, 1914	NAME OF OWNER, At Noon on First Day in January, 1913	NAME OF OWNER, At Noon on First Day in January, 1912	NAME OF OWNER, At Noon on First Day in January, 1911
			T. L. Lewis	Mary Lewis
			"	"
			"	"
			"	"
			"	"
			"	"
			"	"
			"	"
			"	"
			"	"
			"	"
				Burkill Jacques
				"
		Herman N. Gable		Severin Glos
		"		"
	J. C. Johnson			Lillian M. Jackson
	"			"
				Southern Tr & Sav Bank
				"
				Burkill Jacques
				"
				"
				"
		S. D. SECURITIES CO.	Jerry Sullivan & Herman N. Gable	Clara C. Bryant
		"	"	"
		"	"	"
		"	"	"
		"	"	"
		"	"	"
		"	"	"
		"	"	"
		"	"	"
		"	"	"
		"	"	"
	S. D. Securities Co.			Harry W. Colton
	"			"
	"			"
	"			"
	"			"
	"			"
	"			"
	"			"
	"			"
	"			"
	"			"
	"			"

City of San Diego, California. Roseville

The Last Value Given is the Assessed Value for the Present Year

DESCRIPTION OR BOUNDARY FOR ASSESSMENT	Lot	Block	Value of Real Estate 1911	Value of Improvements 1911	CHECK	Value of Real Estate 1912	Value of Improvements 1912	CHECK	Value of Real Estate 1913	Value of Improvements 1913	CHECK	Value of Real Estate 1914	Value of Improvements 1914	CHECK	Value of Real Estate 1915	Value of Improvements 1915	CHECK
	1	175	100			125			225			300			300		
	2		100			125			175			240			240		
	3		100			125			175			240			240		
	4		100			125			175			240			240		
	5		100			125			175			240			240		
	6		100			125			250			300			330		
	7		100			125			250			300			330		
	8		100			125			175			240			240		
	9		100			125			175			240			240		
	10		100			125			175			240			240		
	11		100			125			175			240			240		
	12		100			125			250			300			300		
									2515								
	1	176	100			125			175			240			240		
	2		100			125			125			180			180		
	3		100			125			125			180			180		
	4		100			125			125			180			180		
	5		100			125			125			240			240		
	6		100			125			175			300			300		
	7		100			125			250			300			300		
	8		100			125			200			240			240		
	9		100			125			200			240			240		
	10		100			125			200			240			240		
	11		100			125			200			240			240		
	12		100			125			250			330			330		
	1	177	50			50			60			90			90		
	2		100			125			100			180			180		
	3		100			125			100			180			180		
	4		100			125			100			180			180		
	5		100			125			100			180			180		
	6		100			125			125			240			240		
	7		100			125			125			270			270		
	8		100			125			160			210			210		
	9		100			125			160			210			210		
	10		100			125			160			210			210		
	11		100			125			160			210			210		
	12		50			50			100			120			120		
									1500			2280					
	1	178	50			50			100			135			140		
	2		100			125			175			210			210		
	3		100			125			175			210			210		
	4		100			125			175			210			210		
	5		100			125			175			210			210		
	6		100			125			225			300			300		
	7		100			125			225			300			300		
	8		100			125			175			240			240		
	9		100			125			175			240			240		
	10		100			125			175			210			210		
	11		100			125			175			210			210		
	12		50			50			100			125			140		
									1525			2610					

Index to Property in Roseville Addition

The Last Name Given is the One to Whom Property is Assessed

NAME OF OWNER, At Noon on First Day in January, 1915	NAME OF OWNER, At Noon on First Day in January, 1914	NAME OF OWNER, At Noon on First Day in January, 1913	NAME OF OWNER, At Noon on First Day in January, 1912	NAME OF OWNER, At Noon on First Day in January, 1911
			Norbert Moser	N. Moser
			"	"
			"	"
			"	"
			"	"
			"	"
			"	"
			"	"
			"	"
			"	"
			"	"
			T. L. Lewis	Mary Lewis
			"	"
			"	"
			"	"
			"	"
			"	"
			"	"
			"	"
			"	"
			"	"
			"	"
			"	"
				a. W. Naylor
				"
				"
				"
				"
				"
				"
				"
				"
				"
				"
			Jerry Sullivan & Herman N. Babb	Chas. Ruer
			"	"
			"	"
			"	"
			"	"
			"	"
			"	"
			"	"
			"	"
			"	"
			"	"
		Chas Ruer	Chas. Ruer	"
		"	"	"

City of San Diego, California.

Roseville

The Last Value Given is the Assessed Value for the Present Year

DESCRIPTION OR BOUNDARY FOR ASSESSMENT	Lot	Block	Value of Real Estate 1911	Value of Improvements 1911	CHECK	Value of Real Estate 1912	Value of Improvements 1912	CHECK	Value of Real Estate 1913	Value of Improvements 1913	CHECK	Value of Real Estate 1914	Value of Improvements 1914	CHECK	Value of Real Estate 1915	Value of Improvements 1915	CHECK
	1	179	100			125		X	225		X	300		X	300		X
	2		100			125		X	175		X	240		X	240		X
	3		100			125		X	175		X	240		X	240		X
	4		100			125		X	175		X	240		X	240		X
	5		100			125		X	175		X	240		X	240		X
	6		100			125		X	250		X	300		X	300		X
	7		100			125		X	250		X	300		X	300		X
	8		100			125		X	175		X	240		X	240		X
	9		100			125		X	175		X	240		X	240		X
	10		100			125		X	175		X	240		X	240		X
	11		100			125		X	175		X	240		X	240		X
	12		100			125		X	225		X	300		X	300		X
						1500			3450								
	1	180	100			125		X	250		X	300		X	300		X
	2		100			125		X	175		X	240		X	240		X
	3		100			125		X	175		X	240		X	240		X
	4		100			125		X	175		X	240		X	240		X
	5		100			125		X	175		X	210		X	210		X
	6		100			125		X	250		X	240		X	180		X
	7		100			125		X	250		X	240		X	240		X
	8		100			125		X	175		X	180		X	180		X
	9		100			125		X	175		X	210		X	210		X
	10		100			125		X	175		X	240		X	240		X
	11		100			125		X	175		X	240		X	240		X
	12		100			125		X	250		X	300		X	300		X
									2480								
	1	181	175			75		X	200		X	120		X	60		X
	2		175			75		X	125		X	150		X	90		X
	3		175			75		X	125		X	150		X	120		X
	4		175			75		X	125		X	150		X	150		X
	5		175			75		X	125		X	150		X	150		X
	6		175			75		X	200		X	240		X	240		X
	7		150			150		X	200		X	300		X	300		X
	8		150			150		X	150		X	240		X	240		X
	9		150			150		X	150		X	210		X	210		X
	10		150			150		X	150		X	210		X	210		X
	11		150			150		X	150		X	210		X	210		X
	12		150			150		X	200		X	240		X	240		X
	1	182	125			150		X	200		X	240		X	240		X
	2		125			150		X	150		X	180		X	180		X
	3		125			150		X	150		X	180		X	180		X
	4		125			150		X	150		X	180		X	180		X
	5		125			150		X	150		X	180		X	180		X
	6		125			150		X	200		X	240		X	240		X
	7		125			150		X	200		X	240		X	240		X
	8		125			150		X	150		X	210		X	210		X
	9		125			150		X	150		X	210		X	210		X
	10		125			150		X	150		X	240		X	240		X
	11		125			150		X	150		X	240		X	240		X
	12		125			150		X	200		X	300		X	300		X

Index to Property in Roseville Addition

The Last Name Given is the One to Whom Property is Assessed

NAME OF OWNER, At Noon on First Day in January, 1915	NAME OF OWNER, At Noon on First Day in January, 1914	NAME OF OWNER, At Noon on First Day in January, 1913	NAME OF OWNER, At Noon on First Day in January, 1912	NAME OF OWNER, At Noon on First Day in January, 1911
	F. L. Cable Est			Herman N. Cable
	"			"
	"			"
		D. S. O'Connell	M. C. Kennedy	"
		"	"	"
		"		"
	Wm S. King			C. H. Annis
	Mary A. Dimmers	S. D. SECURITIES CO.	H. H. Sinnige	Herman N. Cable
	"	"	"	I. W. Cozens
			Herman N. Cable	"
			"	Francis L. Scott
			"	"
			S. D. Securities Co.	UNION TITLE & TRUST CO.
			"	"
			"	"
			"	"
			"	"
			"	"
			"	"
			"	"
			"	"
			"	"
			"	"
			"	"
			"	"
		S. D. SECURITIES CO.		
		"		
		"		
		"		
		"		
			S. D. Securities Co.	UNION TITLE & TRUST CO.
			"	"
			"	"
			"	"
			"	"
			"	"
			"	"
			"	"
			"	"
			"	"
			"	"
			"	"

City of San Diego, California. Roseville

The Last Value Given is the Assessed Value for the Present Year

DESCRIPTION OR BOUNDARY FOR ASSESSMENT	Lot	Block	Value of Real Estate 1911	Value of Improvements 1911	CHECK	Value of Real Estate 1912	Value of Improvements 1912	CHECK	Value of Real Estate 1913	Value of Improvements 1913	CHECK	Value of Real Estate 1914	Value of Improvements 1914	CHECK	Value of Real Estate 1915	Value of Improvements 1915	CHECK
	1	183	175			200		✓	350		✓	300		✓	300		✓
	2		175			200		✓	200		✓	270		✓	270		✓
	3		175			200		✓	250		✓	300		✓	300		✓
	4		175			200		✓	300		✓	300		✓	300		✓
	5		250			250		✓	500		✓	600		✓	600		✓
	6		200			200		✓	375		✓	480		✓	480		✓
	7		200	380		200	375	✓	375	400	✓	480	160	✓	480	160	✓
	8		250			250		✓	550		✓	660		✓	660		✓
	9		150			175		✓	300		✓	300		✓	300		✓
	10		150			175		✓	250		✓	300		✓	300		✓
	11		150			175		✓	200		✓	270		✓	270		✓
	12		150			175		✓	350		✓	330		✓	330		✓
	1	184	125			125		✓	300		✓	420			420		✓
	2		100			100		✓	200		✓	270			270		✓
	3		50			50		✓	75		✓	90			90		✓
	4		0			0		✓	0		✓	0			0		✓
	5		0			0		✓	0		✓	0					
Tide	6		0			0		✓	0		✓	0		✓			
	7		0			0		✓	0		✓	0					
	8		0			0		✓	0		✓	0					
	9		0			0		✓	0		✓	0			0		✓
	10		50			50		✓	75		✓	120			120		✓
	11		100			100		✓	200		✓	240			240		✓
	12		125			125 / 550		✓	300 / 1150		✓	360 / 1500			360		✓
	1	185	0			0		✓	0		✓	0			0		✓
	2		0			0		✓	0		✓	0					
Tide	3		0			0		✓	0		✓	0		✓			
	10		0			0		✓	0		✓	0					
	11		0			0		✓	0		✓	0					
	12		0			0		✓	0		✓	0			0		✓
	1	186	150			150		✓	300		✓	420			420		✓
	2		150			150		✓	250		✓	240			240		✓
	3		150			150		✓	250		✓	240			240		✓
	4		150			150		✓	250		✓	180			180		✓
	5		0			0		✓	0		✓	0			0		✓
Tide	6		0			0		✓	0		✓	0		✓	0		✓
	7		0			0		✓	0		✓	0			0		✓
	8		75			75		✓	150		✓	180			180		✓
	9		150			150		✓	250		✓	300			300		✓
	10		175			175		✓	250		✓	300			300		✓
	11		175			175		✓	275		✓	300			300		✓
	12		200			200 / 1375		✓	400 / 2375		✓	540 / 2700			540		✓

Index to Property in Roseville Addition

The Last Name Given is the One to Whom Property is Assessed

NAME OF OWNER, At Noon on First Day in January, 1915	NAME OF OWNER, At Noon on First Day in January, 1914	NAME OF OWNER, At Noon on First Day in January, 1913	NAME OF OWNER, At Noon on First Day in January, 1912	NAME OF OWNER, At Noon on First Day in January, 1911
		D. L. McConnell	Herman N. Cable	P.O. Jesse, Est.
		"	"	"
		"	"	"
	Katherine L. Zitt		Katherine Zitt	Southwestern Inv Co
	"		"	"
	"		"	"
	"		"	Albert Roberts
	"		"	"
	"		"	"
	E.H. Freeman		Ernest H. Freeman	"
	"		"	"
	"		"	"
Herman N. Cable & F.S. Law et al	Herman N. Cable & F.S. Law	Herman N. Cable	Clarke A. Walker	Herman N. Cable
"	"	"	"	"
"	"	"	"	"
"	"	"	"	"
"	"	"	"	"
"	"	"	"	"
	Herman N. Cable & F.S. Law	"	"	"
	"	"	"	"
	"	"	"	"
	"	"	"	"
Herman N. Cable & F.S. Law et al	Herman N. Cable F.S. Law	"	"	"
"	"	"	"	"
"	"	"	"	"
			Jerry Sullivan & Herman N. Cable	J.L. Allen
			"	"
			"	"
J. Wynn Hall	Fred W. Hall			Fred Wayne Hall.
			Jerry Sullivan & Herman N. Cable	J.L. Allen
			"	"
			"	"
			"	"
			"	"
			"	"
			"	"
			"	"
Jerry Sullivan & Herman N. Cable				
"				
"				
		L.L. Goss		C.A. Scott
		"		"
		"		"
		"		"
		"		"
		"		"
		"		"
		"		"
		"		"
		"		"
		"		"
		"		"
		"		"

The Last Value Given is the Assessed Value for the Present Year

DESCRIPTION OR BOUNDARY FOR ASSESSMENT	Lot	Block	Value of Real Estate 1911	Value of Improvements 1911	CHECK	Value of Real Estate 1912	Value of Improvements 1912	CHECK	Value of Real Estate 1913	Value of Improvements 1913	CHECK	Value of Real Estate 1914	Value of Improvements 1914	CHECK	Value of Real Estate 1915	Value of Improvements 1915	CHECK
	1	187	175			200		✓	350		✓	300		✓	300		✓
	2		175			200		✓	200		✓	240		✓	240		✓
	3		175			200		✓	250		✓	300		✓	300		✓
	4		175			200		✓	300		✓	300		✓	300		✓
	5		250			250		✓	650		✓	750		✓	750		✓
	6		200			200		✓	500		✓	600		✓	600		✓
	7		200			200	2500	✓	500	7750	✓	600	6200	✓	600	6200	✓
	8		250			250		✓	700		✓	750		✓	750		✓
	9		150			175		✓	300		✓	300		✓	300		✓
	10		150			175		✓	250		✓	300		✓	300		✓
	11		175			2 Lots 175		✓	200		✓	300		✓	300		✓
	12		150			175		✓	350		✓	360		✓	360		✓
	1	188	150			175		✓	200		✓	300		✓	300		✓
	2		150			175		✓	150		✓	240		✓	240		✓
	3		150			175		✓	150		✓	240		✓	240		✓
	4		150			175		✓	150		✓	210		✓	210		✓
	5		150			175		✓	150		✓	210		✓	210		✓
	6		150			175		✓	200		✓	240		✓	240		✓
	7		150			175		✓	200		✓	300		✓	300	900	✓
	8		150			175		✓	150		✓	210		✓	210		✓
	9		150			175		✓	150		✓	210		✓	210		✓
	10		150			175		✓	150		✓	210		✓	210		✓
	11		150			175		✓	150		✓	210		✓	210		✓
	12		150			175		✓	200		✓	300		✓	300		✓
	1	189	150			150		✓	250		✓	300		✓	330		✓
	2		150			150		✓	175		✓	240		✓	240		✓
	3		150			150		✓	175		✓	240		✓	240		✓
	4		150	250		150	250	✓	175	250	✓	240	100	✓	240	100	✓
	5		150			150		✓	175		✓	240		✓	240		✓
	6		150			150		✓	250		✓	300		✓	300		✓
	7		150			150		✓	250		✓	300		✓	300		✓
	8		150			150		✓	175		✓	240		✓	240		✓
	9		150			150		✓	175		✓	240		✓	240		✓
	10		150			150		✓	175		✓	240		✓	240		✓
	11		150			150		✓	175		✓	240		✓	240		✓
	12		150			150		✓	250		✓	300		✓	330		✓
	1	190	100			125		✓	250		✓	300		✓	300		✓
	2		100			125		✓	175		✓	240		✓	240		✓
	3		100			125		✓	175		✓	240		✓	240		✓
	4		100			125		✓	175		✓	240		✓	240		✓
	5		100			125		✓	175		✓	240		✓	240		✓
	6		100			125		✓	250		✓	300		✓	330		✓
	7		100			125		✓	250		✓	300		✓	330		✓
	8		100			125		✓	175		✓	240		✓	240		✓
	9		100			125		✓	175		✓	240		✓	240		✓
	10		100			125		✓	175		✓	240		✓	240		✓
	11		100			125		✓	175		✓	240		✓	240		✓
	12		100			125		✓	250		✓	300		✓	300		✓

Index to Property in Roseville Addition

City of San Diego, California.

157

Roseville

The Last Name Given is the One to Whom Property is Assessed

NAME OF OWNER, At Noon on First Day in January, 1915	NAME OF OWNER, At Noon on First Day in January, 1914	NAME OF OWNER, At Noon on First Day in January, 1913	NAME OF OWNER, At Noon on First Day in January, 1912	NAME OF OWNER, At Noon on First Day in January, 1911
"	Ida. F. Cushman		S. D. Securities Co.	UNION TITLE & TRUST CO.
"	"		"	"
"	"		"	"
"	"		"	"
"	"		"	"
"	"		"	"
"	"		"	"
"	"		"	"
"	"		"	"
"	"		"	"
"	"		"	"
	S.D. Securities Co	Margaret J. Frazer		C. F. Francisco
	"	"		"
	"	"		"
	"	"		"
	"	"		"
	"	"		"
	"	"		"
	"	"		"
	"	"		"
	"	"		"
	"	"		"
	"	"		"
	"	"		"
	"	"		"
	S.D. Securities Co			C. H. Platt
	"			"
	"			"
	"			"
	"			"
	"			"
	"			"
	"			"
	"			"
	"			"
	"			"
	"			"

The Last Value Given is the Assessed Value for the Present Year

DESCRIPTION OR BOUNDARY FOR ASSESSMENT	Lot	Block	Value of Real Estate 1911	Value of Improvements 1911	CHECK	Value of Real Estate 1912	Value of Improvements 1912	CHECK	Value of Real Estate 1913	Value of Improvements 1913	CHECK	Value of Real Estate 1914	Value of Improvements 1914	CHECK	Value of Real Estate 1915	Value of Improvements 1915	CHECK
	1	191	100			125		✓	225		✓	300		✓	300		✓
	2		100			125		✓	175		✓	240		✓	240		✓
	3		100			125		✓	175		✓	240		✓	240		✓
	4		100			125		✓	175		✓	240		✓	240		✓
	5		100			125		✓	175		✓	240		✓	240		✓
	6		100			125		✓	250		✓	300		✓	300		✓
	7		100			125		✓	250		✓	300		✓	300		✓
	8		100			125		✓	175		✓	240		✓	240		✓
	9		100			125		✓	175		✓	240		✓	240		✓
	10		100			125		✓	175		✓	240		✓	240		✓
	11		100			125		✓	175		✓	240		✓	240		✓
	12		100			125 / 1500		✓	225 / 2350		✓	300		✓	300		✓
	1	192	50			50		✓	100		✓	135			140		✓
	2		100			125		✓	175		✓	240			240		✓
	3		100			125		✓	175		✓	240			240		✓
	4		100			125		✓	175		✓	240			240		✓
	5		100			125		✓	175		✓	240			240		✓
	6		100			125		✓	225		✓	300			300		✓
	7		100			125		✓	225		✓	300		✓	300		✓
	8		100			125		✓	175		✓	240			240		✓
	9		100			125		✓	175		✓	240			240		✓
	10		100			125		✓	175		✓	240			240		✓
	11		100			125		✓	175		✓	240			240		✓
	12		50			50 / 1350		✓	100 / 2050		✓	135 / 2790			140		✓
	1	193	50			50		✓	100		✓	135			140		✓
	2		100			125		✓	175		✓	240			240		✓
	3		100			125		✓	175		✓	240			240		✓
	4		100			125		✓	175		✓	240			240		✓
	5		100			125		✓	175		✓	240			240		✓
	6		100			125		✓	225		✓	300			300		✓
	7		100			125		✓	225		✓	300		✓	300		✓
	8		100			125		✓	175		✓	240			240		✓
	9		100			125		✓	175		✓	240			240		✓
	10		100			125		✓	175		✓	240			240		✓
	11		100			125		✓	175		✓	240			240		✓
	12		50			50 / 1350		✓	100		✓	135 / 2790			140		✓

Index to Property in Roseville Addition

The Last Name Given is the One to Whom Property is Assessed

NAME OF OWNER, At Noon on First Day in January, 1915	NAME OF OWNER, At Noon on First Day in January, 1914	NAME OF OWNER, At Noon on First Day in January, 1913	NAME OF OWNER, At Noon on First Day in January, 1912	NAME OF OWNER, At Noon on First Day in January, 1911
1	Ida F. Cushman		S. D. Securities Co.	UNION TITLE & TRUST CO.
f	"		"	"
j	"		"	"
f	"		"	"
i	"		"	"
f	"		"	"
	"		"	"
i	"		"	"
j	"		"	"
l	"		"	"
l	"		"	"
x	"		"	"
		Herman N. Cable		Medora H. Howard
		"		"
		"		"
		"		"
		"		"
		"		"
		"		"
		"		"
		"		"
		"		"
		"		"
		"		"
		Herman N. Cable		
		"		
		"	Ida D. Chappell Und 1/2	
		"	Harold Scott & Herman N. Cable "	
		"		
		"		
		"		
		"		
Emma C. Derby	Ida D. Chappell Est			
"	"			
"	"	Ida D. Chappell Est 1/2	Ida D. Chappell Und 1/2	Mrs. J. D. Chappell And 1/2
"	"	Emma C. Derby Etal "	Emma C. Derby et al "	
"	"			Celia D. Kenny And 1/2
"	"			
"	"			
"	"			
		Herman N. Cable		
		"		
		"	Ida D. Chappell Und 1/2	
		"	Harold Scott & Herman N. Cable "	
		"		
		"		
		"		
		"		

The Last Value Given is the Assessed Value for the Present Year

DESCRIPTION OR BOUNDARY FOR ASSESSMENT	Lot	Block	Value of Real Estate 1911	Value of Improvements 1911	CHECK	Value of Real Estate 1912	Value of Improvements 1912	CHECK	Value of Real Estate 1913	Value of Improvements 1913	CHECK	Value of Real Estate 1914	Value of Improvements 1914	CHECK	Value of Real Estate 1915	Value of Improvements 1915	CHECK
	1	194	100			125		✓	225		✓	300		✓	300		✓
	2		100			125		✓	175		✓	240		✓	240		✓
	3		100			125		✓	175		✓	240		✓	240		✓
	4		100			125		✓	175		✓	240		✓	240		✓
	5		100			125		✓	175		✓	240		✓	240		✓
	6		100			125		✓	250		✓	300		✓	300		✓
	7		100			125		✓	250		✓	300		✓	300		✓
	8		100			125		✓	175		✓	240		✓	240		✓
	9		100			125		✓	175		✓	240		✓	240		✓
	10		100			125		✓	175		✓	240		✓	240		✓
	11		100			125		✓	175		✓	240		✓	240		✓
	12		100			125 / 150		✓	225 / 250		✓	300		✓	300		✓
	1	195	100			125		✓	250		✓	300		✓	300		✓
	2		100			125		✓	175		✓	240		✓	240		✓
	3		100			125		✓	175		✓	240		✓	240		✓
	4		100			125		✓	175		✓	240		✓	240		✓
	5		100			125		✓	175		✓	240		✓	240		✓
	6		100			125		✓	250		✓	300		✓	300		✓
	7		100			125		✓	250		✓	300		✓	210		✓
	8		100			125		✓	175		✓	210		✓	210		✓
	9		100			125		✓	175		✓	210		✓	210		✓
	10		100			125		✓	175		✓	210		✓	210		✓
	11		100			125		✓	175		✓	240		✓	240		✓
	12		100			125		✓	250		✓	300		✓	300		✓
	1	196	75			90		✓	125		✓	150 all		✓	300		✓
	1		75			90		✓	125		✓	150 all		✓			✓
	2		75			90		✓	90		✓	120 all		✓	240		✓
	2		75			90		✓	90		✓	120 all		✓			✓
	3		75			90		✓	90		✓	120 all		✓	240		✓
	3		75			90		✓	90		✓	120 all		✓			✓
	4		75			90		✓	90		✓	120 all		✓	240		✓
	4		75			90		✓	90		✓	120 all		✓			✓
	5		75			90		✓	90		✓	120 all		✓	240		✓
	5		75			90		✓	90		✓	120 all		✓			✓
	6		75			90		✓	125		✓	150 all		✓	300		✓
	6		75			90		✓	125		✓	150		✓			✓
	7		50			50		✓	100		✓	110 all		✓	220		✓
	7		50			50		✓	100		✓	110		✓			✓
	8		30			50		✓	60		✓	60 all		✓	120		✓
	8		30			50		✓	60		✓	60		✓			✓
	9		30			50		✓	60		✓	60 all		✓	120		✓
	9		30			50		✓	60		✓	60		✓			✓
	10		30			50		✓	60		✓	60 all		✓	120		✓
	10		30			50		✓	60		✓	60		✓			✓
	11		30			50		✓	60		✓	60 all		✓	120		✓
	11		30			50		✓	60		✓	60		✓			✓
	12		37			50		✓	100		✓	110 all		✓	150		✓
	12		38			50		✓	100		✓	110		✓			✓

Index to Property in Roseville Addition

The Last Name Given is the One to Whom Property is Assessed

NAME OF OWNER, At Noon on First Day in January, 1915	NAME OF OWNER, At Noon on First Day in January, 1914	NAME OF OWNER, At Noon on First Day in January, 1913	NAME OF OWNER, At Noon on First Day in January, 1912	NAME OF OWNER, At Noon on First Day in January, 1911
			Jerry Sullivan & Herman N. Cable	J. L. Allen
			"	"
			"	"
			"	"
			"	"
			"	"
			"	"
			"	"
			"	"
			"	"
			"	"
				E. E. Hillis
				"
				Albert G. Ellis
				"
				"
				"
Mrs E. A. Rice				E. A. Rice
"				"
"				"
"				"
				E. E. Hillis
				"
			S. D. Securities Co.	UNION TITLE & TRUST CO.
			"	"
			"	"
			"	"
			"	"
			"	"
			"	"
			"	"
			"	"
			"	"
			"	"
			"	"
			"	"
			"	"
			"	"
			"	"
			"	"
			"	"

City of San Diego, California. Roseville

The Last Value Given is the Assessed Value for the Present Year

DESCRIPTION OR BOUNDARY FOR ASSESSMENT	Lot	Block	Value of Real Estate 1911	Value of Improvements 1911	CHECK	Value of Real Estate 1912	Value of Improvements 1912	CHECK	Value of Real Estate 1913	Value of Improvements 1913	CHECK	Value of Real Estate 1914	Value of Improvements 1914	CHECK	Value of Real Estate 1915	Value of Improvements 1915	CHECK
	1	197	125			150		H	200		H	300		X	300		H
	2		125			150		H	150		H	210		X	210		H
	3		125			150		H	150		H	210		X	210		H
	4		125			150		H	150		H	210		X	210		H
	5		125			150		H	150		H	210		X	210		H
	6		125			150		H	200		H	300		X	300		H
	7		60			100		H	175		H	210		X	210		H
	8		60			100		H	125		H	150		X	150		H
	9		60			100		H	125		H	150		X	150		H
	10		60			100		H	125		H	150		X	150		H
	11		60			100		H	125		H	150		X	150		H
	12		75			100		H	175		H	210		X	210		H
	1	198	175			200		H	350		H	360		X	360		X
	2		175			200		H	200		H	300		X	300		X
	3		175			200		H	250		X	300		X	300		H
	4		175			200		H	200		X	300		X	300		H
	5		200			250		H	700		X	750		X	750		H
	6		200			200		H	500	540	X	600		X	600		H
	7		200			200		H	500	510	X	600	410	X	600	410	X
	8		250			250		H	700		X	750		X	750		X
	9		150			150		X	250		X	300		X	300		X
	10		125	20		150	25	X	200	25	X	240	10	X	240	20	X
	11		100			150		H	175		H	210		X	210		X
	12		125			150		H	250		H	240		X	240		X
Remondino's Sub																	
	A	199	150			150		X	300		H	330		X	330		H
	B		125			125		X	200		H	240		X	240		H
	C		125			125		X	200		H	240		X	240		H
	D		125			125		X	200		H	240		X	240		H
	E		125			125		X	200		H	240		X	240		H
	F		125			125		X	200		H	240		X	240		H
	G		125			125		X	200		H	240		X	240		H
	H		150			150		X	300		H	330		X	330		H
	I		100			100		X	200		H	240		X	240		H
	J		75			75		X	125		H	150		X	150		H
	K		75			75		X	125		H	150		X	150		H
	L		75			75		X	125		H	150		X	150		H
	M		75			75		X	125		H	150		X	150		H
	N		75			75		X	125		H	150		X	150		H
	O		75			75		X	125		H	150		X	150		H
	P		100			1700		X	200		H	240		X	240		H

Index to Property in Roseville Addition

The Last Name Given is the One to Whom Property is Assessed

NAME OF OWNER, At Noon on First Day in January, 1915	NAME OF OWNER, At Noon on First Day in January, 1914	NAME OF OWNER, At Noon on First Day in January, 1913	NAME OF OWNER, At Noon on First Day in January, 1912	NAME OF OWNER, At Noon on First Day in January, 1911
			S. D. Securities Co.	UNION TITLE & TRUST CO.
			"	"
			"	
			"	
			"	
			"	
			"	Henrietta Rose.
			"	
			"	UNION TITLE & TRUST CO.
			"	"
			"	"
			S. D. Securities Co.	
			"	
			"	
		S. D. SECURITIES CO.		
		"		
		"		
		"		
		"		
		"		Sam Ferry Smith
		"		"
		"		
		"		
		"		
			S. D. Securities Co.	UNION TITLE & TRUST CO.
			"	"
			"	"
			"	"
			"	"
			"	"
			"	"
			"	"
			"	"
			"	"
			"	"
			"	"

City of San Diego, California. Roseville

The Last Value Given is the Assessed Value for the Present Year

DESCRIPTION OR BOUNDARY FOR ASSESSMENT	Lot	Block	Value of Real Estate 1911	Value of Improvements 1911	CHECK	Value of Real Estate 1912	Value of Improvements 1912	CHECK	Value of Real Estate 1913	Value of Improvements 1913	CHECK	Value of Real Estate 1914	Value of Improvements 1914	CHECK	Value of Real Estate 1915	Value of Improvements 1915	CHECK
	1	200	25			25		✓	50		✓	90			90		✓
	2		0			0		✓	0		✓	0			0		0
	3		0			0		✓	0		✓	0					
	4		0			0		✓	0		✓	0					
	5		0			0		✓	0		✓	0					
Tide	6		0			0		✓	0		✓	0		✓			
	7		0			0		✓	0		✓	0					
	8		0			0		✓	0		✓	0					
	9		0			0		✓	0		✓	0					
	10		0			0		✓	0		✓	0			0		✓
	11		60			60		✓	125		✓	150			150		✓
	12		110			110 195		✓	225 400		✓	240 430			240		✓
	10	201	0			0		✓	0		✓	0		✓	0		0
Tide	11		0			0		✓	0		✓	0		✓	0		0
	12		0			0		✓	0		✓	0		✓	0		0
	1	202	0			0			0		✓	0			0		0
	2		0			0			0		✓	0					
	3		0			0			0		✓	0					
	4		0			0			0		✓	0					
	5		0			0			0		✓	0					
Tide	6		0			0			0		✓	0		✓			
	7		0			0		✓	0		✓	0					
	8		0			0		✓	0		✓	0					
	9		0			0		✓	0		✓	0					
	10		0			0			0		✓	0					
	11		0			0			0		✓	0					
	12		0			0			0		✓	0			0		0
	1	203	110			110		✓	225		✓	270			270		✓
	2		110			110		✓	150		✓	180			180		✓
	3		110			110		✓	150		✓	180			180		✓
	4		80			80		✓	125		✓	120			120		✓
	5		40			40		✓	75		✓	75			75		✓
Tide	6		0			0		✓	0		✓	0		✓	0		0
	7		75			75		✓	125		✓	150			150		✓
	8		110			110		✓	150		✓	150			150		✓
	9		110			110		✓	150		✓	150			150		✓
	10		110			110		✓	150		✓	150			150		✓
	11		110			110		✓	150		✓	150			150		✓
	12		110			110 107.5		✓	225 167.5		✓	270 192.5			270		✓

Index to Property in Roseville Addition

The Last Name Given is the One to Whom Property is Assessed

NAME OF OWNER, At Noon on First Day in January, 1915	NAME OF OWNER, At Noon on First Day in January, 1914	NAME OF OWNER, At Noon on First Day in January, 1913	NAME OF OWNER, At Noon on First Day in January, 1912	NAME OF OWNER, At Noon on First Day in January, 1911
Frank A & Freeman P. Brown			F.A. & F.P. Brown	Freeman P Brown.
"			"	Frank A Brown.
	Chas D. Bates			Sarah H. Bates
Frank A. Freeman P. Brown			F.A. & F. P. Brown	Frank A Brown.
			S. D. Securities Co.	Union Title & Trs Co
Frances & Frank J. Snyder				Frances Snyder
"				"
"				"
Frank A. Freeman P. Brown			F.A. & F.P. Brown	Frank A Brown
"			"	"
	Chas. D. Bates			Sarah H Bates
Frank A. Freeman P. Brown			F.A. & F.P. Brown	Frank A Brown
			S. D. Securities Co.	UNION TITLE & TRUST CO.
			"	"
			"	"
			"	"
				Helen C Hesse
				"
				"
				"
				"
				"
				"
M. N. Hulett				Hattie J Gant
"				"
"				"
"				"
				Helen C. Hesse
				"
Bertha B. Potter, Nellie M. Green				Bertha B Potter
"				"
"				"
"				"
"				"
"				"
"				"
"				"
"				"
"				"
"				"

City of San Diego, California. Roseville

The Last Value Given is the Assessed Value for the Present Year

DESCRIPTION OR BOUNDARY FOR ASSESSMENT: Remondino's Sub

Lot	Block	Value of Real Estate 1911	Value of Improvements 1911	CHECK	Value of Real Estate 1912	Value of Improvements 1912	CHECK	Value of Real Estate 1913	Value of Improvements 1913	CHECK	Value of Real Estate 1914	Value of Improvements 1914	CHECK	Value of Real Estate 1915	Value of Improvements 1915	CHECK
A	204	150			150		✓	300		✓	330		✓	330		✓
B		125			125		✓	200		✓	240		✓	240		✓
C		125			125		✓	200		✓	240		✓	240		✓
D		125			125		✓	200		✓	240		✓	240		✓
E		125			125		✓	200		✓	240		✓	240		✓
F		125			125		✓	200		✓	240		✓	240		✓
G		125			125		✓	200		✓	240		✓	240	800	✓
H		150			150		✓	300		✓	330		✓	330		✓
I		100			100		✓	200		✓	240		✓	240		✓
J		75			75		✓	125		✓	150		✓	150		✓
K		75			75		✓	125		✓	150		✓	150		✓
L		75			75		✓	125		✓	150		✓	150		✓
M		75			75		✓	125		✓	150		✓	150		✓
N		75			75		✓	125		✓	150		✓	150		✓
O		75			75		✓	125		✓	150		✓	150		✓
P		100			100		✓	200		✓	240		✓	240		✓
1	205	180			200		✓	350		✓	360		✓	360		✓
2		180			200		✓	200		✓	300		✓	300		✓
3		180			200		✓	250		✓	300		✓	300		✓
4		180			200		✓	200		✓	300		✓	300		✓
5		250			250		✓	700		✓	750		✓	750		✓
6		200			200		✓	500		✓	600		✓	600		✓
7		200	1000		200	1000	✓	500	1000	✓	600	400	✓	600	400	✓
8		250			250		✓	700		✓	750		✓	750		✓
9		160			200		✓	300		✓	300		✓	300		✓
10		160			200		✓	250		✓	300		✓	300		✓
11		160			200		✓	200		✓	300		✓	300		✓
12		175			200		✓	350		✓	360		✓	360		✓
1	206	125			150		✓	200		✓	240		✓	240		✓
2		125			150		✓	150		✓	180		✓	180		✓
3		125			150		✓	150		✓	180		✓	180		✓
4		125			150		✓	150		✓	180		✓	180		✓
5		125			150		✓	150		✓	180		✓	180		✓
6		125			150		✓	200		✓	240		✓	240		✓
7		125			150		✓	200		✓	360		✓	360		✓
8		125			150		✓	150		✓	240		✓	240		✓
9		125			150		✓	150		✓	240		✓	240		✓
10		125			150		✓	150		✓	240		✓	240		✓
11		125			150		✓	150		✓	240		✓	240		✓
12		125			150		✓	200		✓	300		✓	300		✓

Index to Property in Roseville Addition

City of San Diego, California. Roseville

162

The Last Name Given is the One to Whom Property is Assessed

The Last Value Given is the Assessed Value for the Present Year

NAME OF OWNER, At Noon on First Day in January, 1915	NAME OF OWNER, At Noon on First Day in January, 1914	NAME OF OWNER, At Noon on First Day in January, 1913	NAME OF OWNER, At Noon on First Day in January, 1912	NAME OF OWNER, At Noon on First Day in January, 1911	DESCRIPTION OR BOUNDARY FOR ASSESSMENT	Lot	Block	Value of Real Estate 1911	Value of Improvements 1911	CHECK	Value of Real Estate 1912	Value of Improvements 1912	CHECK	Value of Real Estate 1913	Value of Improvements 1913	CHECK	Value of Real Estate 1914	Value of Improvements 1914	CHECK	Value of Real Estate 1915	Value of Improvements 1915	CHECK
				Elizabeth H. Jackson		1	207	150			175			250			270			270		
				"		2		150			175			175			180			180		
				"		3		150			175			175			180			180		
				"		4		150			175			175			180			180		
				"		5		150			175			175			180			180		
				"		6		150			175			250			270			270		
				"		7		150			175			250			300			300		
				"		8		150			175			175			240			240		
				"		9		150			175			175			240			240		
				"		10		150			175			175			240			240		
				"		11		150			175			175			240			240		
				"		12		150			175			250			300			300		
	F. O. Weber	Frank B. Weber		Rebecca Schiller		1	208	125			150			250			300			300		
	"	"		"		2		125			150			175			240			240		
	"	"		"		3		125			150			175			240			240		
	"	"		"		4		125			150			175			240			240		
	"	"		"		5		125			150			175			240			240		
	"	"		"		6		125			150			250			300			300		
	"	"	Celita Mannasse	"		7		125			150			250			300			300		
	"	"	"	"		8		125			150			175			240			240		
	"	"	"	"		9		125			150			175			240			240		
	"	"	"	"		10		125			150			175			240			240		
	"	"	"	"		11		125			150			175			240			240		
	"	"	"	"		12		125			150			250			300			300		
Ella N. Custer			Eliza Gibbs & Ella H. Custer	E. H. Custer		1	209	125			150			225			300			300		
"			"	"		2		125			150			175			240			240		
"			"	"		3		125			150			175			240			240		
"			"	"		4		125			150			175			240			240		
"			"	"		5		125			150			175			240			240		
"			"	"		6		125			150			250			300			300		
"			"	"		7		125			150			250			300			300		
"			"	"		8		125			150			175			240			240		
"			"	"		9		125			150			175			240			240		
"			"	"		10		125			150			175			240			240		
"			"	"		11		125			150			175			240			240		
"			"	"		12		125			150			225			300			300		
D. C. Collier Co		S. D. SECURITIES CO.	D. C. Collier & Co. Und 3/8	D. C. Collier Co	Und 3/8 all	1	210	50			50			75			90			90		
		"	D. C. Collier & Co. " 5/8	Herman N. Cable		2		100			125			175			240			240		
		"		"		3		100			125			175			240			240		
		"		"		4		100			125			175			240			240		
		"	Jerry Sullivan & Herman N. Cable	C. H. Gardner		5		100			125			175			240			240		
		"	"	"		6		100			125			225			300			300		
			Celita Mannasse	L. D. Realty Co.		7		100			125			225			300			300		
			"	"		8		100			125			175			240			240		
			"	"		9		100			125			175			240			240		
			"	"		10		100			125			175			240			240		
			"	"		11		100			125			175			240			240		
			"	"		12		50			50			100			135			140		

Index to Property in Roseville Addition

The Last Name Given is the One to Whom Property is Assessed

NAME OF OWNER, At Noon on First Day in January, 1915	NAME OF OWNER, At Noon on First Day in January, 1914	NAME OF OWNER, At Noon on First Day in January, 1913	NAME OF OWNER, At Noon on First Day in January, 1912	NAME OF OWNER, At Noon on First Day in January, 1911
				W. G. Smith
				"
				"
				"
				"
				"
				"
				"
				"
				"
				"
	Jerry Sullivan Herman N. Cable			H. I. Christian
	"			"
	"			"
	"			"
	"			"
	"			"
	"			"
	"			"
	"			"
	"			"
	"			"
	"			"
Herman N. Cable				Mary F. Whitfield
"				"
"			Herman N. Cable	H. W. Wilcox
"			"	"
"			S. D. Securities Co.	UNION TITLE & TRUST CO.
"			"	"
"			"	"
"			"	"
"			Herman N. Cable	H. W. Wilcox
"			"	"
"				Mary F. Whitfield
"				"
	Harry M. Colton		S. D. Securities Co.	UNION TITLE & TRUST CO.
	"		"	"
	"		"	"
	"		"	"
	"		"	"
	"		"	"
	"		"	"
	"		"	"
	"		"	"
	"		"	"
	"		"	"
	"		"	"

City of San Diego, California. Roseville

The Last Value Given is the Assessed Value for the Present Year

DESCRIPTION OR BOUNDARY FOR ASSESSMENT	Lot	Block	Value of Real Estate 1911	Value of Improvements 1911	CHECK	Value of Real Estate 1912	Value of Improvements 1912	CHECK	Value of Real Estate 1913	Value of Improvements 1913	CHECK	Value of Real Estate 1914	Value of Improvements 1914	CHECK	Value of Real Estate 1915	Value of Improvements 1915	CHECK
	1	211	50		✓	50		✓	100		✓	120		✓	120		✓
	2		100		✓	125		✓	175		✓	210		✓	210		✓
	3		100		✓	125		✓	175		✓	210		✓	210		✓
	4		100		✓	125		✓	175		✓	210		✓	210		✓
	5		100		✓	125		✓	175		✓	210		✓	210		✓
	6		100		✓	125		✓	225		✓	270		✓	270		✓
	7		100		✓	125		✓	225		✓	270		✓	270		✓
	8		100		✓	125		✓	175		✓	210		✓	210		✓
	9		100		✓	125		✓	175		✓	210		✓	210		✓
	10		100		✓	125		✓	175		✓	210		✓	210		✓
	11		100		✓	125		✓	175		✓	210		✓	210		✓
	12		50		✓	50		✓	100 / 2600		✓	170 / 2460		✓	120		✓
	1	212	75		✓	125		✓	175		✓	240		✓	240		✓
	2		75		✓	125		✓	150		✓	150		✓	150		✓
	3		75		✓	125		✓	150		✓	150		✓	150		✓
	4		75		✓	125		✓	150		✓	150		✓	150		✓
	5		75		✓	125		✓	150		✓	150		✓	150		✓
	6		75		✓	125		✓	175		✓	180		✓	180		✓
	7		75		✓	125		✓	175		✓	240		✓	240		✓
	8		75		✓	125		✓	150		✓	210		✓	210		✓
	9		75		✓	125		✓	150		✓	210		✓	210		✓
	10		75		✓	125		✓	150		✓	210		✓	210		✓
	11		75		✓	125		✓	150		✓	210		✓	180		✓
	12		75		✓	125		✓	175		✓	240		✓	240		✓
	1	213	75		✓	100		✓	175		✓	160		✓	160		✓
	2		75		✓	100		✓	125		✓	150		✓	120		✓
	3		75		✓	100		✓	125		✓	165		✓	160		✓
	4		75		✓	100		✓	125		✓	165		✓	160		✓
	5		75		✓	100		✓	125		✓	150		✓	150		✓
	6		100		✓	100		✓	200		✓	240		✓	240		✓
	7		100		✓	100		✓	200		✓	90		✓	90		✓
	8		75		✓	100		✓	125		✓	90		✓	90		✓
	9		75		✓	100		✓	125		✓	120		✓	120		✓
	10		75		✓	100		✓	125		✓	150		✓	120		✓
	11		75		✓	100		✓	125		✓	150		✓	150		✓
	12		75		✓	100		✓	175		✓	210		✓	150		✓
	1	214	80		✓	100		✓	200		✓	300		✓	300		✓
	2		80		✓	100		✓	125		✓	240		✓	240		✓
	3		80		✓	100		✓	125		✓	240		✓	240		✓
	4		80		✓	100		✓	125		✓	240		✓	240		✓
	5		80		✓	100		✓	125		✓	240		✓	240		✓
	6		80		✓	100		✓	200		✓	300		✓	300		✓
	7		80		✓	100		✓	200		✓	240		✓	240		✓
	8		80		✓	100		✓	125		✓	150		✓	150		✓
	9		80		✓	100		✓	125		✓	150		✓	150		✓
	10		80		✓	100		✓	125		✓	150		✓	150		✓
	11		80		✓	100		✓	125		✓	150		✓	150		✓
	12		80		✓	100 / 1200		✓	200 / 1500		✓	210		✓	180		✓

Index to Property in Roseville Addition

The Last Name Given is the One to Whom Property is Assessed

NAME OF OWNER, At Noon on First Day in January, 1915	NAME OF OWNER, At Noon on First Day in January, 1914	NAME OF OWNER, At Noon on First Day in January, 1913	NAME OF OWNER, At Noon on First Day in January, 1912	NAME OF OWNER, At Noon on First Day in January, 1911
	Herman N. Cable & Mrs W. H. Young		Herman N. Cable	Pauline Kuhner
	"		"	"
			Ruth Dibble	Herman N. Cable
			"	"
			E. B. Hillis	Francis L. Scott
			"	"
M. E. Brannon				E. W. Peterson
"				"
				Pauline Kuhner
			Herman N. Cable	"
			"	"
			"	"
			S. D. Securities Co.	UNION TITLE & TRUST CO.
			"	"
			"	"
			"	"
			"	"
			"	"
			"	"
			"	"
			"	"
			"	"
			"	"
			"	"
			"	"
				Julia Kelly
				"
				"
				"
				"
				"
				"
				"
				"
				"
				"
			S. D. Securities Co.	UNION TITLE & TRUST CO.
			"	"
			"	"
			"	"
			"	"
			"	"
			"	"
			"	"
			"	"
			"	"
			"	"
			"	"
			"	"

City of San Diego, California.

Roseville

The Last Value Given is the Assessed Value for the Present Year

DESCRIPTION OR BOUNDARY FOR ASSESSMENT	Lot	Block	Value of Real Estate 1911	Value of Improvements 1911	CHECK	Value of Real Estate 1912	Value of Improvements 1912	CHECK	Value of Real Estate 1913	Value of Improvements 1913	CHECK	Value of Real Estate 1914	Value of Improvements 1914	CHECK	Value of Real Estate 1915	Value of Improvements 1915	CHECK
	1	215	125			150		X	200		X	300		X	300		X
	2		125			150		X	150		X	240		X	240		X
	3		125			150		X	150		X	240		X	240		X
	4		125			150		X	150		X	240		X	240		X
	5		125			150		X	150		X	240		X	240		X
	6		125			150		X	200		X	360		X	360		X
	7		75			100		X	125		X	300		X	300		X
	8		60			100		X	125		X	210		X	210		X
	9		60			100		X	125		X	210		X	210		X
	10		60			100		X	125		X	210		X	210		X
	11		60			100		X	125		X	210		X	210		X
	12		60			100		X	175		X	270		X	270		X
	1	216	175			200		X	350		X	360			360		X
	2		175			200		X	200		X	300			300		X
	3		175			200		X	250		X	300			300		X
	4		175			200		X	200		X	300			300		X
	5		250			250		X	600		X	675			675		X
	6		200			200		X	450		X	510			510		X
	7		100			100		X	300		X	360		X	360		X
	8		150			150		X	450		X	510			510		X
	9		100			100		X	200		X	240			240		X
	10		125			125		X	200		X	240			240		X
	11		150			150		X	175		X	240			240		X
	12		150			150		X	300		X	270			270		X
						2025			3775			4365					
	1	217	200			200		X	400		X	450		X	450		X
	2		175			175		X	250		X	270		X	270		X
	3		175			175		X	200		X	240	400	X	240	400	X
	4		175			175		X	200		X	240		X	240		X
	5		175			175		X	200		X	240		X	240		X
	6		200	150		200	150	X	250	150	X	300	60	X	300	30	X
	7		175			175		X	225		X	300		X	300	30	X
	8		150			150		X	175		X	210		X	210		X
	9		150			150		X	175		X	210		X	210		X
	10		150			150		X	175		X	210		X	210		X
	11		150			150		X	225		X	240		X	240		X
	12		200	30		200	25	X	350	25	X	420	10	X	420	none	X
	1	218	110			110		X	200		X	270			270		X
	2		110			110		X	150		X	210			210		X
	3		110			110		X	150		X	210			210		X
	4		110			110		X	150		X	210			210		X
	5		110			110		X	150		X	210		X	210		X
	6		110			110		X	175		X	260			260		X
	7		110			110		X	175		X	210			210		X
	8		110			110		X	150		X	210			210		X
	9		110			110		X	150		X	210			210		X
	10		110			110		X	150		X	210			210		X
	11		110			110		X	150		X	210			210		X
	12		110			110		X	200		X	260			260		X
						1320			1950			2680					

Index to Property in Roseville Addition

The Last Name Given is the One to Whom Property is Assessed

NAME OF OWNER, At Noon on First Day in January, 1915	NAME OF OWNER, At Noon on First Day in January, 1914	NAME OF OWNER, At Noon on First Day in January, 1913	NAME OF OWNER, At Noon on First Day in January, 1912	NAME OF OWNER, At Noon on First Day in January, 1911
			S. D. Securities Co.	E. Arneson
			"	"
			"	"
			"	"
			"	"
			"	"
			"	"
			"	"
			"	"
			"	"
			S. D. Securities Co.	Henrietta Rose
			"	"
			S. D. Securities Co.	Henrietta Rose
			"	"
			"	"
			"	"
			"	"
			"	"
			"	"
			"	"
			"	"
			"	"
			"	"
			"	"
			S. D. Securities Co.	UNION TITLE & TRUST CO.
			"	"
			"	"
			"	"
			"	"
			"	"
			"	"
			"	"
			"	"
			"	"
			"	"

City of San Diego, California.

Roseville

The Last Value Given is the Assessed Value for the Present Year

DESCRIPTION OR BOUNDARY FOR ASSESSMENT	Lot	Block	Value of Real Estate 1911	Value of Improvements 1911	CHECK	Value of Real Estate 1912	Value of Improvements 1912	CHECK	Value of Real Estate 1913	Value of Improvements 1913	CHECK	Value of Real Estate 1914	Value of Improvements 1914	CHECK	Value of Real Estate 1915	Value of Improvements 1915	CHECK
	1	219	100			100		✓	150		✓	180			180		✓
	2		40			40		✓	60		✓	90			90		✓
Tide	3		0			0		✓	0		✓	0			0		✓
"	4		0			0		✓	0		✓	0					
"	5		0			0		✓	0		✓	0					
"	6		0			0		✓	0		✓	0					
"	7		0			0		✓	0		✓	0		✓			
"	8		0			0		✓	0		✓	0					
"	9		0			0		✓	0		✓	0			0		✓
	10		75			75		✓	90		✓	120			120		✓
	11		110			110		✓	125		✓	150			150		✓
	12		110			110 / 185		✓	150 / 515		✓	180 / 720			180		✓
Tide	11	220	0			0		✓	0		✓	0		✓	0		✓
"	12		0			0		✓	0		✓	0		✓	0		✓
Tide	1	221	0			0		✓	0		✓	0			0		✓
"	2		0			0		✓	0		✓	0					
"	3		0			0		✓	0		✓	0					
"	4		0			0		✓	0		✓	0					
"	5		0			0		✓	0		✓	0					
"	6		0			0		✓	0		✓	0		✓			
"	7		0			0		✓	0		✓	0					
"	8		0			0		✓	0		✓	0					
"	9		0			0		✓	0		✓	0					
"	10		0			0		✓	0		✓	0					
"	11		0			0		✓	0		✓	0					
"	12		0			0		✓	0		✓	0			0		✓
	1	222	110			110		✓	175		✓	225			225		✓
	2		110			110		✓	150		✓	180			180		✓
	3		110			110		✓	150		✓	180			180		✓
	4		110			110		✓	150		✓	180			180		✓
	5		85			85		✓	100		✓	150			150		✓
	6		40			40		✓	65		✓	90			90		✓
	7		110			110		✓	150		✓	180		✓	180		✓
	8		110			110		✓	150		✓	180			180		✓
	9		110			110		✓	150		✓	180			180		✓
	10		110			110		✓	150		✓	180			180		✓
	11		110			110		✓	150		✓	180			180		✓
	12		110			110 / 1225		✓	175 / 1715		✓	225 / 2130			225		✓

Index to Property in Roseville Addition

City of San Diego, California.

The Last Name Given is the One to Whom Property is Assessed

The Last Value Given is the Assessed Value for the Present Year

NAME OF OWNER, At Noon on First Day in January, 1915	NAME OF OWNER, At Noon on First Day in January, 1914	NAME OF OWNER, At Noon on First Day in January, 1913	NAME OF OWNER, At Noon on First Day in January, 1912	NAME OF OWNER, At Noon on First Day in January, 1911	DESCRIPTION OR BOUNDARY FOR ASSESSMENT	Lot	Block	Value of Real Estate 1911	Value of Improvements 1911	CHECK	Value of Real Estate 1912	Value of Improvements 1912	CHECK	Value of Real Estate 1913	Value of Improvements 1913	CHECK	Value of Real Estate 1914	Value of Improvements 1914	CHECK	Value of Real Estate 1915	Value of Improvements 1915	CHECK
			S. D. Securities Co.	UNION TITLE & TRUST CO.		1	223	110			110		✓	200		✓	270			270		✓
			"	"		2		110			110		✓	150		✓	210			210		✓
			"	"		3		110			110		✓	150		✓	210			210		✓
			"	"		4		110			110		✓	150		✓	210			210		✓
			"	"		5		110			110		✓	150		✓	210			210		✓
			"	"		6		110			110		✓	175		✓	260			260		✓
			"	"		7		110			110		✓	175		✓	260		✓	260		✓
			"	"		8		110			110		✓	150		✓	210			210		✓
			"	"		9		110			110		✓	150		✓	210			210		✓
			"	"		10		110			110		✓	150		✓	210			210		✓
			"	"		11		110			110		✓	150		✓	210			210		✓
			"	"		12		110			110 / 1320		✓	200 / 1950		✓	270 / 2740			270		✓
			S. D. Securities Co.	UNION TITLE & TRUST CO.		1	224	175			175		✓	250		✓	330			330		✓
			"	"		2		150			150		✓	175		✓	210			210		✓
			"	"		3		150			150		✓	175		✓	210			210		✓
			"	"		4		150			150		✓	175		✓	210			210		✓
			"	"		5		150			150		✓	175		✓	240			240		✓
			"	"		6		175			175		✓	225		✓	300			300		✓
			"	"		7		150			150		✓	225		✓	300		✓	300		✓
			"	"		8		125			125		✓	175		✓	240			240		✓
			"	"		9		125			125		✓	175		✓	210			210		✓
			"	"		10		125			125		✓	175		✓	210			210		✓
			"	"		11		100			100		✓	150		✓	180			180		✓
			"	"		12		125			125 / 1700		✓	200 / 2275		✓	240 / 2880			240		✓
			S. D. Securities Co.	UNION TITLE & TRUST CO.		1	225	175			200		✓	900		✓	210			210		✓
			"	"		2		175			200		✓	200		✓	180			180		✓
			"	"		3		175			200		✓	200		✓	210			210		✓
			"	"		4		175			200		✓	250		✓	270			270		✓
			"	"		5		250			250		✓	500		✓	540			540		✓
			"	"		6		200			200		✓	400		✓	480			480		✓
			"	"		7		200			200		✓	400		✓	480		✓	480		✓
			"	"		8		250			250		✓	500		✓	540			540		✓
			"	"		9		150			175		✓	250		✓	270			270		✓
			"	"		10		150			175		✓	200		✓	270			270		✓
			"	"		11		150			175		✓	200		✓	270			270		✓
			"	"		12		150			175 / 2450		✓	200 / 3120		✓	300 / 4020			300		✓
Xarissa R Hill			Xarissa Hill			1	226	125			150		✓	200		✓	180		✓	180		✓
"			"			2		125			150		✓	150		✓	120		✓	120		✓
"			"			3		125			150		✓	150		✓	120		✓	120		✓
"			"			4		125			150		✓	150		✓	120		✓	120		✓
"			"			5		125			150		✓	150		✓	120		✓	120		✓
"			"			6		125			150		✓	200		✓	180		✓	180		✓
"			"			7		125			150		✓	200		✓	270		✓	270		✓
"			"			8		125			150		✓	150		✓	210		✓	210		✓
"			"			9		125			150		✓	150		✓	180		✓	180		✓
"			"			10		125			150		✓	150		✓	180		✓	180		✓
"			"			11		125			150		✓	150		✓	180		✓	180		✓
"			"			12		125			150		✓	200		✓	240		✓	240		✓

Index to Property in Roseville Addition

City of San Diego, California.

The Last Name Given is the One to Whom Property is Assessed

The Last Value Given is the Assessed Value for the Present Year

NAME OF OWNER, At Noon on First Day in January, 1915	NAME OF OWNER, At Noon on First Day in January, 1914	NAME OF OWNER, At Noon on First Day in January, 1913	NAME OF OWNER, At Noon on First Day in January, 1912	NAME OF OWNER, At Noon on First Day in January, 1911	DESCRIPTION OR BOUNDARY FOR ASSESSMENT	Lot	Block	Value of Real Estate 1911	Value of Improvements 1911	CHECK	Value of Real Estate 1912	Value of Improvements 1912	CHECK	Value of Real Estate 1913	Value of Improvements 1913	CHECK	Value of Real Estate 1914	Value of Improvements 1914	CHECK	Value of Real Estate 1915	Value of Improvements 1915	CHECK
				Herman N. Cable		1	227	100			125		✓	250		✓	240		✓	210		✓
				"		2		100			125		✓	175		✓	180		✓	150		✓
				"		3		100			125		✓	175		✓	180		✓	150		✓
				"		4		100			125		✓	175		✓	180		✓	150		✓
				"		5		100			125		✓	175		✓	150		✓	150		✓
				"		6		100			125		✓	250		✓	210		✓	210		✓
			Jerry Sullivan & Herman N. Cable	C. H. Gardner		7		100			125		✓	250		✓	270		✓	270		✓
			"	"		8		100			125		✓	175		✓	225		✓	225		✓
Charlotte Anvice & Florence Billings			C. W. Billings	Charlotte Billings		9		100			125		✓	175		✓	225		✓	225		✓
"			"	"		10		100			125		✓	175		✓	240		✓	240		✓
	Stowe Land & Equity Co. Agt.		Jerry Sullivan & Herman N. Cable	C. H. Gardner		11		100			125		✓	175		✓	240		✓	240		✓
	"		"	"		12		100			125		✓	250		✓	300		✓	300		✓
	D. D. Securities Co		Emma A. Everhart	Emma Everhart		1	228	100			125		✓	250		✓	300			300		✓
	"		"	"		2		100			125		✓	175		✓	240			240		✓
	"		"	"		3		100			125		✓	175		✓	240			240		✓
	"		"	"		4		100			125		✓	175		✓	240			240		✓
	"		"	"		5		100			125		✓	175		✓	240			240		✓
	"		"	"		6		100			125		✓	250		✓	300			270		✓
	"		"	"		7		100			125		✓	250		✓	300		✓	300		✓
	"		"	"		8		100			125		✓	175		✓	240			240		✓
	"		"	"		9		100			125		✓	175		✓	240			240		✓
	"		"	"		10		100			125		✓	175		✓	240			240		✓
	"		"	"		11		100			125		✓	175		✓	240			240		✓
	"		"	"		12		100			125		✓	250		✓	300			300		✓
				H. W. Wilcox		1	229	100			125		✓	225		✓	300		✓	300		✓
				"		2		100			125		✓	175		✓	240		✓	240		✓
				"		3		100			125		✓	175		✓	240		✓	240		✓
				"		4		100			125		✓	175		✓	240		✓	240		✓
				"		5		100			125		✓	175		✓	240		✓	240		✓
				"		6		100			125		✓	250		✓	300		✓	300		✓
				"		7		100			125		✓	250		✓	300		✓	300		✓
				"		8		100			125		✓	175		✓	240		✓	240		✓
				"		9		100			125		✓	175		✓	240		✓	240		✓
				"		10		100			125		✓	175		✓	240		✓	240		✓
				"		11		100			125		✓	175		✓	240		✓	240		✓
				"		12		100			125		✓	225		✓	300		✓	300		✓
	D. D. Securities Co			Hugh Roberts		1	230	50			50		✓	100		✓	135		✓	135		✓
	"			"		2		100			125		✓	175		✓	240		✓	240		✓
	"			"		3		100			125		✓	175		✓	240		✓	240		✓
	"			"		4		100			125		✓	175		✓	240		✓	240		✓
	"			"		5		100			125		✓	175		✓	240		✓	240		✓
	"			"		6		100			125		✓	225		✓	300		✓	300		✓
	"			"		7		100			125		✓	225		✓	300		✓	300		✓
	"			"		8		100			125		✓	175		✓	240		✓	240		✓
	"			"		9		100			125		✓	175		✓	240		✓	240		✓
	"			"		10		100			125		✓	175		✓	240		✓	240		✓
	"			"		11		100			125		✓	175		✓	240		✓	240		✓
	"			"		12		50			50		✓	100		✓	135		✓	135		✓

City School

City Taxes 1915 Company 686

2400 3120 2790

Index to Property in Roseville Addition

City of San Diego, California.

The Last Name Given is the One to Whom Property is Assessed

NAME OF OWNER, At Noon on First Day in January, 1915	NAME OF OWNER, At Noon on First Day in January, 1914	NAME OF OWNER, At Noon on First Day in January, 1913	NAME OF OWNER, At Noon on First Day in January, 1912	NAME OF OWNER, At Noon on First Day in January, 1911
			S. D. Securities Co.	Mary F Whitfield
			"	Mary F. Whitfield
			"	"
			"	"
			"	"
			"	"
			"	"
			"	"
			"	"
			"	"
			"	"
			"	Mary F. Whitfield
	Louis A. Jackson	L. A. Jackson		H. I. Christian
	"	"		"
	"	"		"
	"	"		"
	"	"		"
	"	"		"
	"	"		"
	"	"		"
	"	"		"
	L. A. Jackson	"		"
	"	"		"
	"	"		"
				H. W. Wilcox
				"
				"
	Embert L. Allen			E. L. Allen
	"			"
	"			"
	"			"
	"			"
	"			"
				H. W. Wilcox
				"
				"
		Hulda J. Jenkins		Geo. F. Mahler
		"		"
		"		"
	C. B. Knights	C. B. Knights Agent		"
	"	"		"
	"	"		"
	"	"		"
	"	"		"
		Hulda J. Jenkins		"
		"		"
		"		"

The Last Value Given is the Assessed Value for the Present Year

DESCRIPTION OR BOUNDARY FOR ASSESSMENT	Lot	Block	Value of Real Estate 1911	Value of Improvements 1911	CHECK	Value of Real Estate 1912	Value of Improvements 1912	CHECK	Value of Real Estate 1913	Value of Improvements 1913	CHECK	Value of Real Estate 1914	Value of Improvements 1914	CHECK	Value of Real Estate 1915	Value of Improvements 1915	CHECK
	1	231	50			50		✓	100		✓	135			140		✓
	2		100			125		✓	175		✓	240			240		✓
	3		100			125		✓	175		✓	240			240		✓
	4		100			125		✓	175		✓	240			240		✓
	5		100			125		✓	175		✓	240			240		✓
	6		100			125		✓	225		✓	300		✓	300		✓
	7		100			125		✓	225		✓	300			300		✓
	8		100			125		✓	175		✓	240			240		✓
	9		100			125		✓	175		✓	240			240		✓
	10		100			125		✓	175		✓	240			240		✓
	11		100			125		✓	175		✓	240			240		✓
	12		50			90 / 1350		✓	100 / 2080		✓	135 / 2790			140		✓
	1	232	100			125		✓	225		✓	300		✓	300		✓
	2		100			125		✓	175		✓	240		✓	240		✓
	3		100			125		✓	175		✓	240		✓	240		✓
	4		100			125		✓	175		✓	240		✓	240		✓
	5		100			125		✓	175		✓	240		✓	240		✓
	6		100			125		✓	250		✓	300		✓	300		✓
	7		100			125		✓	250		✓	300		✓	330		✓
	8		100			125		✓	175		✓	240	100	✓	270		✓
	9		100			125		✓	175		✓	240		✓	270		✓
	10		100			125		✓	175		✓	240		✓	270		✓
	11		100			125		✓	175		✓	240		✓	270		✓
	12		100			125		✓	225 / 2350		✓	300		✓	330		✓
	1	233	100			125		✓	250		✓	300		✓	300		✓
	2		100			125		✓	175		✓	240		✓	240		✓
	3		100			125		✓	175		✓	240		✓	240		✓
	4		100			125		✓	175		✓	240		✓	240		✓
	5		100			125		✓	175		✓	240		✓	240		✓
	6		100			125		✓	250		✓	300		✓	330		✓
	7		100			125		✓	250		✓	300		✓	330		✓
	8		100			125		✓	175		✓	240		✓	270		✓
	9		100			125		✓	175		✓	240		✓	270		✓
	10		100			125		✓	175		✓	240		✓	270		✓
	11		100			125		✓	175		✓	240		✓	270		✓
	12		100			125		✓	250		✓	300		✓	360		✓
	1	234	100			125		✓	250		✓	300		✓	330		✓
	2		100			125		✓	175		✓	240		✓	240		✓
	3		100			125		✓	175		✓	240		✓	240		✓
	4		100			125		✓	175		✓	240		✓	240		✓
	5		100			125		✓	175		✓	240		✓	240		✓
	6		100			125		✓	250		✓	300		✓	300		✓
	7		100			125		✓	250		✓	300		✓	330		✓
	8		100			125		✓	175		✓	240		✓	270		✓
	9		100			125		✓	175		✓	240		✓	270		✓
	10		100			125		✓	175		✓	240		✓	270		✓
	11		100			125		✓	175		✓	240		✓	270		✓
	12		100			125		✓	250		✓	300		✓	360		✓

Index to Property in Roseville Addition

The Last Name Given is the One to Whom Property is Assessed

The Last Value Given is the Assessed Value for the Present Year

NAME OF OWNER, At Noon on First Day in January, 1915	NAME OF OWNER, At Noon on First Day in January, 1914	NAME OF OWNER, At Noon on First Day in January, 1913	NAME OF OWNER, At Noon on First Day in January, 1912	NAME OF OWNER, At Noon on First Day in January, 1911	DESCRIPTION OR BOUNDARY FOR ASSESSMENT	Lot	Block	Value of Real Estate 1911	Value of Improvements 1911	CHECK	Value of Real Estate 1912	Value of Improvements 1912	CHECK	Value of Real Estate 1913	Value of Improvements 1913	CHECK	Value of Real Estate 1914	Value of Improvements 1914	CHECK	Value of Real Estate 1915	Value of Improvements 1915	CHECK
			Emma A. Everhart	Emma Everhart		1	235	150			175		✓	225		✓	300		✓	300		✓
			〃	〃		2		150			175		✓	175		✓	240		✓	240		✓
			〃	〃		3		150			175		✓	175		✓	240		✓	240		✓
			〃	〃		4		150			175		✓	175		✓	240		✓	240		✓
			〃	〃		5		150			175		✓	175		✓	240		✓	240		✓
			〃	〃		6		150			175		✓	225		✓	300		✓	310		✓
			〃	〃		7		150			175		✓	225		✓	320		✓	330		✓
			〃	〃		8		150			175		✓	175		✓	240		✓	270		✓
			〃	〃		9		150			175		✓	175		✓	240		✓	270		✓
			〃	〃		10		150			175		✓	175		✓	240		✓	270		✓
			〃	〃		11		150			175		✓	175		✓	240		✓	270		✓
			〃	〃		12		150			175		✓	225		✓	300		✓	330		✓
																				331.0		
			Emma A. Everhart	Emma Everhart		1	236	175			200		✓	300		✓	330		✓	330		✓
			〃	〃		2		175			200		✓	200		✓	270		✓	270		✓
			〃	〃		3		175			200		✓	200		✓	270		✓	270		✓
			〃	〃		4		175			200		✓	250		✓	270		✓	270		✓
			〃	〃		5		225			250		✓	500		✓	480		✓	480		✓
			〃	〃		6		175			200		✓	275		✓	420		✓	420		✓
			〃	〃		7		175			200		✓	350		✓	420		✓	420		✓
			〃	〃		8		225			250		✓	400		✓	480		✓	480		✓
			〃	〃		9		150			175		✓	250		✓	270		✓	270		✓
			〃	〃		10		150			175		✓	200		✓	270		✓	270		✓
			〃	〃		11		150			175		✓	200		✓	270		✓	270		✓
			〃	〃		12		150			175		✓	200		✓	330		✓	330		✓
																				4080		
			S. D. Securities Co.	UNION TITLE & TRUST CO.		1	237	125			125		✓	200		✓	240			240		✓
			〃	〃		2		100			100		✓	150		✓	180			180		✓
			〃	〃		3		125			125		✓	175		✓	180			180		✓
			〃	〃		4		125			125		✓	175		✓	210			210		✓
			〃	〃		5		125			125		✓	175		✓	240			240		✓
			〃	〃		6		150			150		✓	225		✓	300		✓	300		✓
			〃	〃		7		150			150		✓	225		✓	300		✓	300		✓
			〃	〃		8		125			125		✓	175		✓	240			240		✓
			〃	〃		9		125			125		✓	175		✓	210			210		✓
			〃	〃		10		125			125		✓	175		✓	180			180		✓
			〃	〃		11		100			100		✓	150		✓	180			180		✓
			〃	〃		12		125			125		✓	200		✓	240			240		✓
											1500				2210		2700					
			S. D. Securities Co.	UNION TITLE & TRUST CO.		1	238	110			110		✓	200		✓	270			270		✓
			〃	〃		2		110			110		✓	150		✓	210			210		✓
			〃	〃		3		110			110		✓	150		✓	210			210		✓
			〃	〃		4		110			110		✓	150		✓	210			210		✓
			〃	〃		5		110			110		✓	150		✓	210			210		✓
			〃	〃		6		110			110		✓	175		✓	260			260		✓
			〃	〃		7		110			110		✓	175		✓	260			260		✓
			〃	〃		8		110			110		✓	150		✓	210			210		✓
			〃	〃		9		110			110		✓	150		✓	210			210		✓
			〃	〃		10		110			110		✓	150		✓	210			210		✓
			〃	〃		11		110			110		✓	150	259	✓	210	200		270		✓
			〃	〃		12		110			110		✓	200		✓	270			270		✓
											1320				1950		2740					

Index to Property in Roseville Addition

City of San Diego, California.

170

Roseville

The Last Name Given is the One to Whom Property is Assessed

NAME OF OWNER, At Noon on First Day in January, 1915	NAME OF OWNER, At Noon on First Day in January, 1914	NAME OF OWNER, At Noon on First Day in January, 1913	NAME OF OWNER, At Noon on First Day in January, 1912	NAME OF OWNER, At Noon on First Day in January, 1911
			S. D. Securities Co.	UNION TITLE & TRUST CO.
			"	"
			"	"
			"	"
			"	"
			"	"
			"	"
			"	"
			"	"
			"	"
			"	"
			S. D. Securities Co.	UNION TITLE & TRUST CO.
			"	"
			"	"
			"	"
			"	"
			"	"
			"	"
			"	"
			"	"
			"	"
			"	"
		S. D. SECURITIES CO.		Henrietta Rose
		"		"
		"		"
		"		"
		"		"
		"		"
		"		"
			S. D. Securities Co.	Henrietta Rose
			"	"
			"	"
			"	"
			"	"
			"	"
			"	"
			"	"
			"	"
			"	"

The Last Value Given is the Assessed Value for the Present Year

DESCRIPTION OR BOUNDARY FOR ASSESSMENT	Lot	Block	Value of Real Estate 1911	Value of Improvements 1911	CHECK	Value of Real Estate 1912	Value of Improvements 1912	CHECK	Value of Real Estate 1913	Value of Improvements 1913	CHECK	Value of Real Estate 1914	Value of Improvements 1914	CHECK	Value of Real Estate 1915	Value of Improvements 1915	CHECK
	1	239	110			110		X	175		X	225			225		X
	2		110			110		X	150		X	180			180		X
	3		110			110		X	150		X	180			180		X
	4		110			110		X	150		X	180			180		X
	5		110			110		X	150		X	180			180		X
	6		110			110		X	150		X	200			200		X
	7		110			110		X	150		X	200		X	200		X
	8		110			110		X	150		X	180			180		X
	9		110			110		X	150		X	180			180		X
	10		110			110		X	150		X	180			180		X
	11		110			110		X	150		X	180			180		X
	12		110			110 1320		X	175 1550		X	225 2290			225		X
	1	240	110			110		X	150		X	150			150		X
	2		50			50		X	25		X	90			90		X
Tide	3		0			0		X	0		X	0			0		X
"	4		0			0		X	0		X	0					
"	5		0			0		X	0		X	0					
"	6		0			0		X	0		X	0		X			
"	7		0			0		X	0		X	0					
"	8		0			0		X	0		X	0					
"	9		0			0		X	0		X	0			0		X
	10		50			50		X	75		X	120			120		X
	11		110			110		X	150		X	150			150		X
	12		110			110 430		X	150 610		X	180 690			180		X
Tide	1	241	0			0		X	0		X	0			0		X
"	2		0			0		X	0		X						
"	3		0			0		X	0		X						
"	9		0			0		X	0		X			X			
"	10		0			0		X	0		X						
"	11		0			0		X	0		X						
"	12		0			0		X	0		X	0			0		X
Tide	1	242	0			0		X	0		X	0			0		X
"	2		0			0		X	0		X						
"	3		0			0		X	0		X						
"	4		0			0		X	0		X						
"	5		0			6		X	0		X						
"	8		0			0		X	0		X			X			
"	9		0			6		X	0		X						
"	10		0			6		X	0		X						
"	11		0			0		X	0		X						
"	12		0			0		X	0		X	0			0		X

Index to Property in Roseville Addition

City of San Diego, California.

Roseville

The Last Name Given is the One to Whom Property is Assessed

NAME OF OWNER, At Noon on First Day in January, 1915	NAME OF OWNER, At Noon on First Day in January, 1914	NAME OF OWNER, At Noon on First Day in January, 1913	NAME OF OWNER, At Noon on First Day in January, 1912	NAME OF OWNER, At Noon on First Day in January, 1911
			S. D. Securities Co.	UNION TITLE & TRUST CO.
			"	"
			"	"
			"	"
			"	"
			"	"
			"	"
			"	"
			"	"
			"	"
			"	"
			S. D. Securities Co.	UNION TITLE & TRUST CO.
			"	"
			"	"
			"	"
			"	"
			"	"
			"	"
			"	"
			"	"
			"	"
			"	"
			"	"
			S. D. Securities Co.	UNION TITLE & TRUST CO.
			"	"
			"	"
			"	"
			"	"
			"	"
			"	"
			"	"
			"	"
			"	"
			"	"
			"	"

The Last Value Given is the Assessed Value for the Present Year

DESCRIPTION OR BOUNDARY FOR ASSESSMENT	Lot	Block	Value of Real Estate 1911	Value of Improvements 1911	CHECK	Value of Real Estate 1912	Value of Improvements 1912	CHECK	Value of Real Estate 1913	Value of Improvements 1913	CHECK	Value of Real Estate 1914	Value of Improvements 1914	CHECK	Value of Real Estate 1915	Value of Improvements 1915	CHECK
	1	243	110			110		X	150		✓	180			180		✓
	2		110			110		X	150		✓	150			150		✓
	3		110			110		X	150		✓	150			150		✓
	4		110			110		X	150		✓	150			150		✓
	5		75			75		X	100		✓	120			120		✓
Tide	6		0			0		X	0		✓	0		✓	0		✓
	7		85			85		X	100		✓	120			120		✓
	8		110			110		X	150		✓	150			150		✓
	9		110			110		X	150		✓	150			150		✓
	10		110			110		X	150		✓	150			150		✓
	11		110			110		X	150		✓	150			150		✓
	12		110			110 / 1150		X	150 / 1550		✓	180 / 1650			180		✓
	1	244	110			110		X	125		✓	225			225		✓
	2		110			160		X	150		✓	165			170		✓
	3		110			110		X	150		✓	165			160		✓
	4		110			110		X	150		✓	165			160		✓
	5		110			110		X	150		✓	165			160		✓
	6		110			110		X	150		✓	200			200		✓
	7		110			110		X	150		✓	200		✓	200		✓
	8		110			110		X	150		✓	165			160		✓
	9		110			110		X	150		✓	165			160		✓
	10		110			110		X	150		✓	165			160		✓
	11		110			110		X	150		✓	165			170		✓
	12		110			110 / 1320		X	175 / 1650		✓	225 / 2170			225		✓
	1	245	110			110		X	200		✓	270			270		✓
	2		110			110		X	150		✓	210			210		✓
	3		110			110		X	150		✓	210			210		✓
	4		110			110		X	150		✓	210			210		✓
	5		110			110		X	150		✓	210			210		✓
	6		110			110		X	175		✓	260		X	260		✓
	7		110			110		X	175		✓	260			260		✓
	8		110			110		X	150		✓	210			210		✓
	9		110			110		X	150		✓	210			210		✓
	10		110			110		X	150		✓	210			210		✓
	11		110			110		X	150		✓	210			210		✓
	12		110			110 / 1320		X	200 / 1950		✓	270 / 2790			270		✓
	1	246	150			150		X	225		✓	270			270		✓
	2		125			125		X	175		✓	180			180		✓
	3		150			150		X	175		✓	180			180		✓
	4		150			150		X	175		✓	210			210		✓
	5		150			150		X	175		✓	240			240		✓
	6		150			150		X	225		✓	300		X	300		✓
	7		150			150		X	225		✓	300			300		✓
	8		150			150		X	175		✓	240			240		✓
	9		150			150		X	175		✓	210			210		✓
	10		150			150		X	175		✓	180			180		✓
	11		125			125		X	175		✓	180			180		✓
	12		150			150 / 1750		X	225 / 2300		✓	300 / 2790			300		✓

Index to Property in Roseville Addition

The Last Name Given is the One to Whom Property is Assessed

NAME OF OWNER, At Noon on First Day in January, 1915	NAME OF OWNER, At Noon on First Day in January, 1914	NAME OF OWNER, At Noon on First Day in January, 1913	NAME OF OWNER, At Noon on First Day in January, 1912	NAME OF OWNER, At Noon on First Day in January, 1911
		Agnes M. Neale Und 1/2	Agnes M. Neale Und 1/2	Agnes G. Miller Und 1/2
		Morton B. Fowler Und 1/2	Kathryn L. Fowler Und 1/2	Kathryn L. Fowler Und 1/2
H.D. Davy				R. B. Davy
"				"
			S. D. Securities Co.	UNION TITLE & TRUST CO.
			"	"
			"	"
			"	"
			"	"
W.S. Little Est Und 1/2				W. S. Little, Et al.
W. S. Little et al "				"
				Palomar Inv Co
				"
		Agnes M. Neale Und 1/2	Agnes M. Neale Und 1/2	Agnes G. Miller Und 1/2
		Morton B. Fowler Und 1/2	Kathryn L. Fowler Und 1/2	Kathryn L. Fowler "
W.S. Little Est Und 1/2				W. S. Little, Et al.
W. S. Little et al Und 1/2				"
			S. D. Securities Co.	UNION TITLE & TRUST CO.
			"	"
			"	"
			"	"
			"	"
			"	"
			"	"
			"	"
			"	"
			"	"
			"	"
			S. D. Securities Co.	UNION TITLE & TRUST CO.
			"	"
				Sophia A Remondino
			Celita Mannasse	S D Realty Inc
			S. D. Securities Co.	UNION TITLE & TRUST CO.
			"	"
		S. D. SECURITIES CO.	Norbut Moser	N. Moser
		"	"	"
				Sophia A Remondino
				"
				"

City of San Diego, California.

Roseville

The Last Value Given is the Assessed Value for the Present Year

DESCRIPTION OR BOUNDARY FOR ASSESSMENT	Lot	Block	Value of Real Estate 1911	Value of Improvements 1911	CHECK	Value of Real Estate 1912	Value of Improvements 1912	CHECK	Value of Real Estate 1913	Value of Improvements 1913	CHECK	Value of Real Estate 1914	Value of Improvements 1914	CHECK	Value of Real Estate 1915	Value of Improvements 1915	CHECK
	1	247	85			125	Und 1/2	X	150			180		—	180		
	2		85			125	Und 1/2	X	125	Und 1/2	X	150	Und 1/2	X	150	Und 1/2	X
	3		85			125			100			140		—	140		
	4		85			125	Und 1/2	X	100	Und 1/2	X	140	Und 1/2	X	140	Und 1/2	X
	5		85			125			100			140		—	140		
	6		85			125	X		100		X	140		X	140		X
	7		85			125	X		100		X	140		X	140		X
	8		85			125	X		100		X	140		X	140		X
	9		85			125	X		100		X	150		X	150		X
	10		85			125	X		125		X	150		X	150		X
	11		100			125	X		150		X	210		X	210		X
	12		120			150	X		200		X	300		X	300		X
	13		60			60	X		75		X	135		X	140	Und 1/2	X
	14		50			50	X		75		X	100		X	100	X	X
	15		50			50	X		75		X	100		X	100		X
	16		50			50	X		75		X	100		X	100		X
	17		50			50			75			100		—	100		
	18		50			50			75			100		—	100		
	19		50			50	Und 1/2	X	75	Und 1/2	X	100	Und 1/2	X	100	Und 1/2	X
	20		50			50	Und 1/2	X	75	Und 1/2	X	100	Und 1/2	X	100	Und 1/2	X
	21		50			50			75			120		—	120		
	22		50			50			75			120		—	120		
	23		50			50	X		75		X	120		X	120	Und 1/2	X
	24		50			50	X		75		X	150		X	150	"	X
															3330		
	1	248	125			150	X		225		X	300			300		X
	2		125			150	X		175		X	240			240		X
	3		125			150	X		175		X	240			240		X
	4		125			150	X		175		X	240			240		X
	5		125			150	X		175		X	240			240		X
	6		125			150	X		225		X	320			320		X
	7		125			150	X		200		X	300		X	300		X
	8		125			150	X		175		X	270			270		X
	9		125			150	X		175		X	300			300		X
	10		125			150	X		175		X	300			300		X
	11		125			150	X		175		X	300			300		X
	12		125			150	X		225		X	360			360		X
						1800			2275			3410			3410		
	1	249	100			125	X		250		X	300		X	330		X
	2		100			125	X		175		X	240		X	270		X
	3		100			125	X		175		X	240		X	270		X
	4		100			125	X		175		X	240		X	270		X
	5		100			125	X		175		X	240		X	270		X
	6		100			125	X		250		X	300		X	330		X
	7		100			125	X		250		X	360		X	360		X
	8		100			125	X		175		X	300		X	300		X
	9		100			125	X		175		X	300		X	300		X
	10		100			125	X		175		X	300		X	300		X
	11		100			125	X		175		X	300		X	300		X
	12		100			125	X		250		X	360		X	360		X

Index to Property in Roseville Addition

The Last Name Given is the One to Whom Property is Assessed

NAME OF OWNER, At Noon on First Day in January, 1915	NAME OF OWNER, At Noon on First Day in January, 1914	NAME OF OWNER, At Noon on First Day in January, 1913	NAME OF OWNER, At Noon on First Day in January, 1912	NAME OF OWNER, At Noon on First Day in January, 1911
			S. D. Securities Co.	UNION TITLE & TRUST CO.
			"	"
			"	"
			"	"
			"	"
			"	"
			"	"
			"	"
			"	"
			"	"
			"	"
			S. D. Securities Co.	UNION TITLE & TRUST CO.
			"	"
			"	"
			"	"
			"	"
			"	"
			"	"
			"	"
			"	"
			"	"
			"	"
			"	"
			S. D. Securities Co.	UNION TITLE & TRUST CO.
			"	"
			"	"
			"	"
			"	"
			"	"
			"	"
			"	"
			"	"
			"	"
			"	"
			"	"

The Last Value Given is the Assessed Value for the Present Year

DESCRIPTION OR BOUNDARY FOR ASSESSMENT	Lot	Block	Value of Real Estate 1911	Value of Improvements 1911	CHECK	Value of Real Estate 1912	Value of Improvements 1912	CHECK	Value of Real Estate 1913	Value of Improvements 1913	CHECK	Value of Real Estate 1914	Value of Improvements 1914	CHECK	Value of Real Estate 1915	Value of Improvements 1915	CHECK
	1	250	100			125		✓	250		✓	300			330		✓
	2		100			125		✓	175		✓	240			270		✓
	3		100			125		✓	175		✓	240			270		✓
	4		100			125		✓	175		✓	240			270		✓
	5		100			125		✓	175		✓	240			270		✓
	6		100			125		✓	250		✓	300		✓	330		✓
	7		100			125		✓	250		✓	360			360		✓
	8		100			125		✓	175		✓	300			300		✓
	9		100			125		✓	175		✓	300			300		✓
	10		100			125		✓	175		✓	300			300		✓
	11		100			125		✓	175		✓	300			300		✓
	12		100			125 / 1500		✓	225		✓	360 / 3480			360		✓
									2450								
	1	251	100			125		✓	225		✓	300			300		✓
	2		100			125		✓	175		✓	240			240		✓
	3		100			125		✓	175		✓	240			240		✓
	4		100			125		✓	175		✓	240			240		✓
	5		100			125		✓	175		✓	240			240		✓
	6		100			125		✓	250		✓	300		✓	300		✓
	7		100			125		✓	250		✓	360			360		✓
	8		100			125		✓	175		✓	300			300		✓
	9		100			125		✓	175		✓	300			300		✓
	10		100			125		✓	175		✓	300			300		✓
	11		100			125		✓	175		✓	300			300		✓
	12		100			125 / 1050		✓	225		✓	360 / 3480			360		✓
									2350								
	1	252	50			50		✓	100		✓	135			140		✓
	2		100			125		✓	175		✓	240			240		✓
	3		100			125		✓	175		✓	240			240		✓
	4		100			125		✓	175		✓	240			240		✓
	5		100			125		✓	175		✓	240			240		✓
	6		100			125		✓	225		✓	300		✓	300		✓
	7		100			125		✓	225		✓	360			360		✓
	8		100			125		✓	175		✓	300			300		✓
	9		100			125		✓	175		✓	300			300		✓
	10		100			125		✓	175		✓	300			300		✓
	11		100			125		✓	175		✓	300			300		✓
	12		50			50 / 1350		✓	100		✓	150 / 3100			150		✓
									2059								

Index to Property in New Roseville Addition

The Last Name Given is the One to Whom Property is Assessed

NAME OF OWNER, At Noon on First Day in January, 1915	NAME OF OWNER, At Noon on First Day in January, 1914	NAME OF OWNER, At Noon on First Day in January, 1913	NAME OF OWNER, At Noon on First Day in January, 1912	NAME OF OWNER, At Noon on First Day in January, 1911
Kelp Products Co		S. D. SECURITIES CO.		F S Jennings Inv Ln Co und 1/2
"		"		
"		"		
"		"		
"		"		
"		"	Geo. H. Crippen Inv. Co. und 1/2	Geo H. Crippen Inv Co und 1/2
"		"	F. S. Jennings Co. und 1/2	F S Jennings Inv Ln Co und 1/2
"		"		
"		"		
"		"		
		James W Muir	Henrietta Cox	Pioneer Truck Co
				Mrs. W. H. Cox
F. L. Botsford & Lulu B. Parker				Geo. L. Parker, Jr
"				"
			F. S. Jennings Co	F S Jennings Inv Ln Co
			"	"
			"	
	Ed A. Dears			Theodosia B Comer
				V. G. Matthews
Lilly Harding Trader				Sarah A Harding
				Louise W. & Falkenstein
				I B Armstrong
	Albert Roberts		Albert Roberts	
	"		"	Geo H Crippen Inv Co und 1/2
	"		"	F S Jennings Inv Ln Co "
	"		"	
				Laura L. Jennings
				"
				Percival E. Woods
				"
				William A. Smith.
				"
			F. S. Jennings Co	F S Jennings Inv Ln Co
			"	"
			F. S. Jennings Co und 1/2	" und 1/2
			Geo H Crippen Inv. Co und 1/2	Geo H Crippen Inv Co "

City of San Diego, California. New Roseville

The Last Value Given is the Assessed Value for the Present Year

DESCRIPTION OR BOUNDARY FOR ASSESSMENT	Lot	Block	Value of Real Estate 1911	Value of Improvements 1911	CHECK	Value of Real Estate 1912	Value of Improvements 1912	CHECK	Value of Real Estate 1913	Value of Improvements 1913	CHECK	Value of Real Estate 1914	Value of Improvements 1914	CHECK	Value of Real Estate 1915	Value of Improvements 1915	CHECK
Tide	1	1	0			0			0		✓	0		✓	0		✓
"	2		0			0			0		✓	0		✓	0		✓
"	3		0			0			0		✓	0		✓	0		✓
Jr.	4		30			30			40		✓	100		✓	60		✓
	5		65			65	25 13		100		✓	150		✓	150		✓
	6		65			65			100		✓	150		✓	150		✓
	7		65			65	und 1/2	✓	100		✓	150		✓	150		✓
	8		65			65			100		✓	150		✓	150		✓
	9		65			65	und 1/2	✓	100		✓	150		✓	150		✓
	10		65			65			100		✓	150		✓	150		✓
	11		65			65			150		✓	180		✓	180		✓
	12		75			75			200		✓	240 1420		✓	240		✓
									990								
	1	2	100			100			200			240		—	240		
	2		65			65			150			180		—	180		
	3		65			65			100			150		—	170		
	4		65			65	und 1/2	✓	100	und 1/2	✓	150	und 1/2	✓	170	und 1/2	✓
	5		65			65	und 1/2	✓	100	und 1/2	✓	150	und 1/2	✓	170	und 1/2	✓
	6		65			65			100			150		—	170		
	7		65			65			100			150		—	170		
	8		65			65			100			150		—	170		
	9		65			65		✓	100		✓	150		✓	170		✓
	10		65			65		✓	100		✓	150		✓	180		✓
	11		65	30		65	25	✓	150	25	✓	150	10	✓	210	10 rec	✓
	12		75			75		✓	250		✓	300		✓	300		✓
	1	3	100			125		✓	250		✓	300	20	✓	300	20	✓
	2		75			100		✓	125		✓	210		✓	240		✓
	3		75			100		✓	150		✓	180		✓	210		✓
	4		75			100		✓	150		✓	180		✓	210		✓
	5		75			100		✓	150		✓	180		✓	210		✓
	6		75			100		✓	150		✓	180		✓	210		✓
	7		75			100		✓	150		✓	180		✓	210		✓
	8		75			100		✓	150		✓	180		✓	210		✓
	9		75			100		✓	150		✓	180		✓	240		✓
	10		75			100		✓	200		✓	240		✓	250		✓
	11		75			100		✓	300		✓	300		✓	330		✓
	12		100	(30)		125		✓	400		✓	480		✓	540	—	✓
	1	4	125			125		✓	400		✓	480		✓	600		✓
	2		100			100		✓	300		✓	300		✓	360		✓
	3		100			100		✓	200		✓	240		✓	270		✓
	4		100			100		✓	150		✓	180		✓	210		✓
	5		100			100		✓	150		✓	180		✓	210		✓
	6		100			100		✓	150		✓	180		✓	210		✓
	7		100			100		✓	150		✓	180		✓	210		✓
	8		100			100		✓	150		✓	180		✓	210		✓
	9		75			75		✓	150		✓	180		✓	180		✓
	9		75			75		✓	150		✓	180		✓	180		✓

Index to Property in New Roseville Addition

The Last Name Given is the One to Whom Property is Assessed

NAME OF OWNER, At Noon on First Day in January, 1915	NAME OF OWNER, At Noon on First Day in January, 1914	NAME OF OWNER, At Noon on First Day in January, 1913	NAME OF OWNER, At Noon on First Day in January, 1912	NAME OF OWNER, At Noon on First Day in January, 1911
				William A. Smith
				"
				"
Ernest D. Shields	Helen Dunn	Helen D Dunn		Geo H. Crippen Inv Co
"	"	"		"
"	"	"		"
		Geo. H. Crippen Inv Co		"
Ernest D. Shields	Helen Dunn	Helen D Dunn		"
"	"	"		"
"	"	"		"
"	"	"		"
"	"	"		"
"	"	"		"
Joseph L. Monteiro	"	Joseph Leal Monteiro	Angelo Lombardo	Joseph Leal Monteiro
"	"	"	"	"
				V. G. Mathews
				"
				"
				"
				"
				"
				"
				"
				"
		Mary E Grindle		Lydia Jane Dann
		"		"
		"		"
Ernest S. Shields	Rachel Dunn	Herman Loeb		Emily J. Forman
"	"	"		"
"	"	"		"
"	"	"		"
				Eliza A Ball
				V. G. Matthews
				"
				"
Joseph L. Monteiro				Joseph Leal Monteiro
"				"
"				"
"				"

The Last Value Given is the Assessed Value for the Present Year

DESCRIPTION OR BOUNDARY FOR ASSESSMENT	Lot	Block	Value of Real Estate 1911	Value of Improvements 1911	CHECK	Value of Real Estate 1912	Value of Improvements 1912	CHECK	Value of Real Estate 1913	Value of Improvements 1913	CHECK	Value of Real Estate 1914	Value of Improvements 1914	CHECK	Value of Real Estate 1915	Value of Improvements 1915	CHECK
	1	5	125	25		125	25	✓	400	375	✓	450	300	✓	600	300	✓
	2		75			75		✓	300		✓	300		✓	360		✓
	3		75			75		✓	200	50	✓	240		✓	270		✓
	4		75			75		✓	150		✓	150	40	✓	270	60	✓
	5		75			75		✓	150		✓	180		✓	270	20	✓
	6		75			75		✓	150		✓	180		✓	270		✓
	7		75			75		✓	150		✓	180		✓	270	20	✓
	8		75			75		✓	125		✓	150		✓	180		✓
	9		75			75		✓	100		✓	120		✓	150		✓
	10		75			75		✓	100		✓	120		✓	150		✓
	11		125			125		✓	300		✓	360		✓	260		✓
	12		100			100		✓	200		✓	240		✓	280	600	✓
	13		100	250		100	250	✓	200	250	✓	240	100	✓	290	—	✓
	14		100			100		✓	200		✓	240		✓	290		✓
	1	6	100	160		125	250	✓	250	250	✓	300	150	✓	200	200	✓
	2		65			100		✓	175		✓	210		✓	240		✓
	3		65			100		✓	150		✓	180		✓	210		✓
	4		65			100		✓	150		✓	180		✓	210		✓
	5		65			100		✓	150		✓	180		✓	210		✓
	6		65			100		✓	150		✓	180		✓	210		✓
	7		65			100		✓	150		✓	180		✓	210		✓
	8		65			100		✓	150		✓	180		✓	210		✓
	9		65			100		✓	150		✓	180		✓	240		✓
	10		65			100		✓	200		✓	240		✓	270		✓
	11		65			100		✓	250		✓	300		✓	330		✓
	12		100			125		✓	400		✓	480		✓	540		✓
	13		100			125		✓	400		✓	420		✓	480		✓
	14		65			100		✓	250		✓	270		✓	300		✓
	15		65			100		✓	200		✓	240		✓	300		✓
	16		65			100		✓	150		✓	210		✓	210		✓
	17		65	30		100	25	✓	150	75	✓	210	60	✓	210	60	✓
	18		65			100		✓	150		✓	210		✓	210		✓
	19		65			100		✓	150		✓	210		✓	210		✓
	20		65			100		✓	150		✓	210		✓	210		✓
	21		100	180		125	350	✓	300	350	✓	360	200	✓	300	200	✓
	22		75			75		✓	200		✓	240		✓	240		✓
	23		75			75		✓	175		✓	210		✓	240		✓
	24		75			75		✓	125		✓	150		✓	150		✓

Index to Property in New Roseville Addition

City of San Diego, California. New Roseville

The Last Name Given is the One to Whom Property is Assessed

The Last Value Given is the Assessed Value for the Present Year

NAME OF OWNER, At Noon on First Day in January, 1915	NAME OF OWNER, At Noon on First Day in January, 1914	NAME OF OWNER, At Noon on First Day in January, 1913	NAME OF OWNER, At Noon on First Day in January, 1912	NAME OF OWNER, At Noon on First Day in January, 1911
			Geo H Crippen Inv. Co Und 1/2	Geo H Crippen Inv Co Und 1/2
			F. S. Jennings Co Und 1/2	F. S. Jennings Inv Mtg Co "
				J. C. Russell & Hattie Jollymore
				"
		Frank Mitchell all	F. S. Jennings Co Und 1/2	F. S. Jennings Inv Mtg Co
		"		Geo H Crippen Inv Co.
				Frank Mitchell
			Geo H Crippen Inv. Co Und 1/2	Geo H Crippen Inv Co Und 1/2
			F. S. Jennings Co Und 1/2	F. S. Jennings Inv Mtg Co "
				F. S. Jennings Inv Mtg Co.
				"
				"
				"
			Geo. H. Crippen Inv Co. Und 1/2	Geo H Crippen Inv Co Und 1/2
			F. S. Jennings Co. Und 1/2	F. S. Jennings Inv Mtg Co "

DESCRIPTION OR BOUNDARY FOR ASSESSMENT	Lot	Block	Value of Real Estate 1911	Value of Improvements 1911	CHECK	Value of Real Estate 1912	Value of Improvements 1912	CHECK	Value of Real Estate 1913	Value of Improvements 1913	CHECK	Value of Real Estate 1914	Value of Improvements 1914	CHECK	Value of Real Estate 1915	Value of Improvements 1915	CHECK
	1	7	75			80			180			240			240		
	2		60			60	Und 1/2	X	120	Und 1/2	X	150	Und 1/2	X	180	Und 1/2	X
	3		60			60	Und 1/2	X	90	Und 1/2	X	150	Und 1/2	X	170	Und 1/2	X
	4		60			60			90			150			170		
	5		60			60		X	90		X	150		X	170		X
	6		60	50		60	50	X	90	50	X	150	20	X	170	20	X
Und 1/2	7		30			30		X	90	all	X	300	all	X	170		X
"	7		30			30		X	90		X	—		—	—		—
	8		60	50		60	50	X	90	50	X	150	20	X	170	20	X
	9		60			60			90			150		—	170		
	10		60			60			90			150		—	180		
	11		60			60			50			150		—	210		
	12		75			80	Und 1/2	X	250	Und 1/2	X	300	Und 1/2	X	300	Und 1/2	X
	13		60			60	Und 1/2	X	100	Und 1/2	X	120	Und 1/2	X	120	Und 1/2	X
	14		60			60			100			150		—	150		
	15		60			60			100			150		—	150		
	16		80			80			140			150		—	150		
Side	1	8	0			0			0			0			0		
"	2		0			0			0			0			0		
"	3		0			0			0			0			0		
"	4		0			0			0			0			0		
	5		20			20			40			60			60		
	6		50			50	Und 1/2	X	80	Und 1/2	X	100	Und 1/2	X	90	Und 1/2	X
	7		65			70	Und 1/2	X	100	Und 1/2	X	150	Und 1/2	X	150	Und 1/2	X
	8		65			70			100			150			150		
	9		65			70			100			150			150		
	10		65			70			100			150			150		
	11		65			70			150			150			150		
	12		75			80			200			240			240		

Index to Property in New Roseville Addition

City of San Diego, California.

The Last Name Given is the One to Whom Property is Assessed

NAME OF OWNER, At Noon on First Day in January, 1915	NAME OF OWNER, At Noon on First Day in January, 1914	NAME OF OWNER, At Noon on First Day in January, 1913	NAME OF OWNER, At Noon on First Day in January, 1912	NAME OF OWNER, At Noon on First Day in January, 1911
				Geo H Crippen Dw Lo
"	"	"	"	"
"	"	"	"	"
"	"	"	"	"

Index to Property in New Roseville Addition

City of San Diego, California. New Roseville

The Last Name Given is the One to Whom Property is Assessed

The Last Value Given is the Assessed Value for the Present Year

NAME OF OWNER, At Noon on First Day in January, 1915	NAME OF OWNER, At Noon on First Day in January, 1914	NAME OF OWNER, At Noon on First Day in January, 1913	NAME OF OWNER, At Noon on First Day in January, 1912	NAME OF OWNER, At Noon on First Day in January, 1911	DESCRIPTION OR BOUNDARY FOR ASSESSMENT	Lot	Block	Value of Real Estate 1911	Value of Improvements 1911	CHECK	Value of Real Estate 1912	Value of Improvements 1912	CHECK	Value of Real Estate 1913	Value of Improvements 1913	CHECK	Value of Real Estate 1914	Value of Improvements 1914	CHECK	Value of Real Estate 1915	Value of Improvements 1915	CHECK
			F. S. Jennings Co	I. S. Jennings Inv Co Inc		1	11	75			80			250			300			330		
			"	"		2		65			70			150			180			210		
			"	"		3		65			70			125			150			170		
			"	"		4		65			70			125			150			160		
					Bay Shore Add to New Roseville	(5)		0			0			0								
			F. S. Jennings Co	"		6		60			60			125			150			210		
			"	"		7		60			60			125			150			210		
			"	"		8		65			70			150			180			225		
			"	"		9		65			70			150			180			225		
			"	"		10		60			60			125			150			210		
			"	"		11		60			60			150			180			240		
			"	"		12		60			60			125			210			300		
			"	"		13		100			100			300			360			480		
			"	"		14		75			80			125			170			240		
				Katherine Tingley		1	12	600			900			1200			1560			1560		
						(7)																
F. M. Thum Co	A. C. Roberts		Louis J. Wilde Estate Co	Wm Frisbie Lewis	E 1/2	2		500	70		500			800			1050			1350		
				Katherine Tingley	W 1/2	2		500			500			800			1050			1350		
					Bay Shore Add to New Roseville	3		0			0			0								

Index to Property in Roseville Heights PL. 189 Addition

The Last Name Given is the One to Whom Property is Assessed

NAME OF OWNER, At Noon on First Day in January, 1915	NAME OF OWNER, At Noon on First Day in January, 1914	NAME OF OWNER, At Noon on First Day in January, 1913	NAME OF OWNER, At Noon on First Day in January, 1912	NAME OF OWNER, At Noon on First Day in January, 1911
		Pt Loma Inv. Co	S. D. Securities Co.	Pt Loma Inv. Co.
		"	"	"
		"	"	"
		"		Katherine Tingley
				"
		Pt Loma Inv. Co	S. D. Securities Co.	Pt Loma Inv Co
		"	"	"
		"	"	"
		"	"	"
		"	"	"
		"	"	"
		"	"	"
		"	"	"
		"	"	"
		"	"	"
		"	"	"
		"	"	"
		"	"	"
		"	"	"
		"	"	"
		"	"	"
		"	"	"
		"	"	"
		"	"	"
		"	"	"
		"	"	"
		"	"	"
		"	Chas. A. Houghton	Chas. A. Houghton
John A. Marshall			Wilfred V. Adams, et al.	"
			Chas A. Houghton	"
		Pt Loma Inv. Co	S. D. Securities Co.	Pt Loma Inv Co
		"	"	"
		"	"	"
		"	"	"
		"	"	"
		"	"	"
		"	"	"
		"	"	"
		"	"	"
		"	"	"
		"	"	"
		"	"	"
		"	"	"
		"	"	"

City of San Diego, California. Roseville Heights

The Last Value Given is the Assessed Value for the Present Year

DESCRIPTION OR BOUNDARY FOR ASSESSMENT	Lot	Block	Value of Real Estate 1911	Value of Improvements 1911	CHECK	Value of Real Estate 1912	Value of Improvements 1912	CHECK	Value of Real Estate 1913	Value of Improvements 1913	CHECK	Value of Real Estate 1914	Value of Improvements 1914	CHECK	Value of Real Estate 1915	Value of Improvements 1915	CHECK
	1	1	40			40			200			240			170		
	2		40			40			200			240			140		
	3		40			40			200			240			140		
	4		40			40			200			240			140		
	5		40			40			300			360			240		
alley closed	6		40			40			40			50			50		
" "	7		40			40			40			50			50		
" "	8		40			40			40			50			50		
" "	9		40			40			40			50			50		
" "	10		40			40			40			50			60		
" "	11		40			40			40			50			60		
" "	12		40			40			50			60			75		
" "	13		40			40			60			70			75		
" "	14		40			40			60			70			90		
" "	15		40			40			60			70			90		
" "	16		40			40			60			70			90		
" "	17		40			40			60			70			90		
" "	18		40			40			60			70			90		
" "	19		40			40			60			70			90		
	20		40			40			60			70			90		
	21		40			40			60			70			90		
	22		40			40			75			90			120		
	23		40			40			65			80			120		
	24		40			40			65			80			90		
	25		40			40			65			80			90		
alley closed	26		40			40			65			80			90		
" "	27		40			40			65			80			90		
" "	28		40			40			65			80			90		
" "	29		40			40			65			80			75		
" "	30		40			40			65			60			75		
" "	31		40			40			65			60			75		
" "	32		40			40			65			60			75		
" "	33		40			40			65			60			75		
" "	34		40			40			65			60			75		
" "	35		40			40			65			60			75		
" "	36		40			40			60			60			75		
	37		40			40			65			60			60		
	38		40			40			60			70			60		
	39		40			40			50			60			60		

Index to Property in Roseville Heights Addition

City of San Diego, California. Roseville Heights

The Last Name Given is the One to Whom Property is Assessed

The Last Value Given is the Assessed Value for the Present Year

NAME OF OWNER, At Noon on First Day in January, 1915	NAME OF OWNER, At Noon on First Day in January, 1914	NAME OF OWNER, At Noon on First Day in January, 1913	NAME OF OWNER, At Noon on First Day in January, 1912	NAME OF OWNER, At Noon on First Day in January, 1911	DESCRIPTION OR BOUNDARY FOR ASSESSMENT	Lot	Block	Value of Real Estate 1911	Value of Improvements 1911	CHECK	Value of Real Estate 1912	Value of Improvements 1912	CHECK	Value of Real Estate 1913	Value of Improvements 1913	CHECK	Value of Real Estate 1914	Value of Improvements 1914	CHECK	Value of Real Estate 1915	Value of Improvements 1915	CHECK
				Louisa W. & Falkestein		1	2	40			40			75			90			120		
				"		2		40			40			75			90			120		
				"		3		40			40			75			90			120		
		Pt Loma Inv. Co	S. D. Securities Co.	Pt Loma Inv Co		4		40			40			75			90			120		
		"	"	"		5		40			40			75			90			120		
				Mrs. Richard W. Reid		6		40			40			75			90			120		
				"		7		40			40			75			90			120		
		Pt Loma Inv. Co	S. D. Securities Co.	Pt Loma Inv Co		8		40			40			75			90			120		
				Rosa Davis		9		40			40			75			90			120		
		Pt Loma Inv. Co	S. D. Securities Co.	Pt Loma Inv Co		10		40			40			75			90			120		
			S. D. Realty & Trust Co	S D Realty Co		11		40			40			75			90			120		
				Louise Hardley		12		40			40			75			90			120		
		Pt Loma Inv Co	S. D. Securities Co.	Pt Loma Inv Co		13		40			40			75			90			120		
		"	"	"		14		40			40			75			90			120		
				Elizabeth A. Boorse		15		40			40			75			90			120		
				"		16		40			40			75			90			120		
		Pt Loma Inv. Co	S. D. Securities Co.	Pt Loma Inv Co		17		40			40			75			90			140		
		"	"	"		18		40			40			75			90			140		
		"	"	"		19		40			40			75			90			150		
		Harris C. Johnson		Monroe Johnson		20		40			40			75			90			180		
		"		"		21		40			40			85			100			210		
		Pt Loma Inv. Co	S. D. Securities Co.	Pt Loma Inv Co		22		40			40			85			100			180		
		"	"	"		23		40			40			85			100			180		
				Isaiah Norcross		24		40			40			85			100			180		
				"		25		40			40			85			100			150		
				"		26		40			40			85			100			150		
		Pt Loma Inv. Co	S. D. Securities Co.	Pt Loma Inv Co		27		40			40			85			100			150		
		"	"	"		28		40			40			85			100			150		
		"	"	"		29		40			40			85			100			150		
		"	"	"		30		40			40			85			100			150		
		"	"	"		31		40			40			85			100			150		
		"	"	"		32		40			40			85			100			150		
		"	"	"		33		40			40			85			100			150		
		"	"	"		34		40			40			85			100			150		
		"	"	"		35		40			40			85			100			150		
		"	"	"		36		40			40			85			100			150		
		"	"	"		37		40			40			85			100			150		
		"	"	"		38		40			40			85			100			150		
		"	"	"		39		40			40			85			100			150		
		"	"	"		40		40			40			85			100			170		
		Pt Loma Inv. Co	S. D. Securities Co.	Pt Loma Inv Co		1	3	40			40			85			100			120		
		"	"	"		2		40			40			85			100			120		
		"	"	"		3		40			40			85			100			120		
		"	"	"		4		40			40			85			100			120		
Robert H. Dinn Point Loma Inv. Co		"	"	"		5		40			40			85			100			120		
"		"	"	"		6		40			40			85			100			100		
"		"	"	"		7		40			40			85			100			100		
"		"	"	"		8		40			40			85			100			100		
"		"	"	"		9		40			40			85			100			100		
"		"	"	"		10		40			40			85			100			100		
"		"	"	"		11		40			40			85			100			130		

Index to Property in Roseville Heights Addition

The Last Name Given is the One to Whom Property is Assessed

The Last Value Given is the Assessed Value for the Present Year

NAME OF OWNER, At Noon on First Day in January, 1915	NAME OF OWNER, At Noon on First Day in January, 1914	NAME OF OWNER, At Noon on First Day in January, 1913	NAME OF OWNER, At Noon on First Day in January, 1912	NAME OF OWNER, At Noon on First Day in January, 1911	DESCRIPTION OR BOUNDARY FOR ASSESSMENT	Lot	Block	Value of Real Estate 1911	Value of Improvements 1911	CHECK	Value of Real Estate 1912	Value of Improvements 1912	CHECK	Value of Real Estate 1913	Value of Improvements 1913	CHECK	Value of Real Estate 1914	Value of Improvements 1914	CHECK	Value of Real Estate 1915	Value of Improvements 1915	CHECK
		Pt Loma Inv Co	S. D. Securities Co.	Pt Loma Inv Co		1	4		40			40			225			270			180	
		"	"	"		2			40			40			200			240			150	
		"	"	"		3			40			40			200			240			150	
		"	"	"		4			40			40			200			240			150	
		"	"	"		5			40			40			200			240			150	
				W. F. Gearhart		6			40			40			200			240			150	
				"		7			40			40			200			240			150	
			Wells & Lane Co.	Southern Title Guar. Co		8			40			40			200			240			150	
			"	"		9			40			40			200			240			150	
			"	"		10			40			40			200			240			150	
			E. Swift Torrance	Katherine R. Henley		11			40			40			200			240			150	
			"	"		12			40			40			200			240			150	
			"	"		13			40			40			200			240			150	
		Pt Loma Inv Co	S. D. Securities Co.	Pt Loma Inv Co		14			40			40			200			240			150	
		"	"	"		15			40			40			200			240			150	
		"	"	"		16			40			40			200			240			150	
		"	"	"		17			40			40			200			240			150	
		"	"	"		18			40			40			200			240			150	
		"	"	"		19			40			40			200			240			150	
		"	"	"		20			40			40			200			240			150	
		"	"	"		21			40			40			200			240			150	
		"	"	"		22			40			40			200			240			150	
		"	"	"		23			40			40			225			270			180	

Index to Property in Roseville Heights Addition

City of San Diego, California. Roseville Heights

182

The Last Name Given is the One to Whom Property is Assessed

The Last Value Given is the Assessed Value for the Present Year

NAME OF OWNER, At Noon on First Day in January, 1915	NAME OF OWNER, At Noon on First Day in January, 1914	NAME OF OWNER, At Noon on First Day in January, 1913	NAME OF OWNER, At Noon on First Day in January, 1912	NAME OF OWNER, At Noon on First Day in January, 1911	DESCRIPTION OR BOUNDARY FOR ASSESSMENT	Lot	Block	Value of Real Estate 1911	Value of Improvements 1911	CHECK	Value of Real Estate 1912	Value of Improvements 1912	CHECK	Value of Real Estate 1913	Value of Improvements 1913	CHECK	Value of Real Estate 1914	Value of Improvements 1914	CHECK	Value of Real Estate 1915	Value of Improvements 1915	CHECK
				A. F. Norcross		1	5	40			40			160			200			210		
				"		2		40			40			160			200			180		
				"		3		40			40			160			200			180		
				"		4		40			40			160			200			180		
		Pt Loma Inv Co	S. D. Securities Co.	Pt Loma Invlco		5		40			40			160			200			180		
		"	"	"		6		40			40			160			200			180		
		"	"	"		7		40			40			160			200			180		
		"	"	"		8		40			40			160			200			180		
		"	"	"		9		40			40			160			200			180		
		"	"	"		10		40			40			160			200			180		
		"	"	"		11		40			40			160			200			180		
		"	"	"		12		40			40			160			200			180		
		"	"	"		13		40			40			160			200			180		
		"	"	"		14		40			40			160			200			180		
				Sallie C. Gillam		15		40			40			160			200			180		
				"		16		40			40			160			200			180		
		Pt Loma Inv Co	S. D. Securities Co.	Pt Loma Invlco		17		40			40			160			200			180		
		"	"	"		18		40			40			160			200			180		
				Hannah P. Davison		19		40			40			160			200			180		
				"		20		40			40			160			200			210		
				H. Edwin Moore		21		40			40			160			200			225		
				"		22		40			40			160			200			200		
				"		23		40			40			160			200			200		
				"		24		40			40			160			200			200		
				Lewis Russell		25		40			40			160			200			200		
				"		26		40			40			160			200			200		
Rachel T. Loring	A. T. Loring			Mrs. E. W. Loring		27		40			40			160			200			200		
"	"			"		28		40			40			160			200			200		
	T. M. Shaw			Thomas M. Shaw		29		40			40			160			200			200		
	"			"		30		40			40			160			200			200		
		Pt Loma Inv Co	S. D. Securities Co.	Pt Loma Invlco		31		40			40			160			200			200		
		"	"	"		32		40			40			160			200			200		
		"	"	"		33		40			40			160			200			200		
		"	"	"		34		40			40			160			200			200		
		"	"	"		35		40			40			160			200			200		
		"	"	"		36		40			40			160			200			200		
		Fanny A. Fowler		Evangeline Mertzmann		37		40			40			160			200			200		
		"		"		38		40			40			160			200			200		
		"		"		39		40			40			160			200			200		
		"		"		40		40			40			160			200			225		

Index to Property in Roseville Heights Addition

The Last Name Given is the One to Whom Property is Assessed

NAME OF OWNER, At Noon on First Day in January, 1915	NAME OF OWNER, At Noon on First Day in January, 1914	NAME OF OWNER, At Noon on First Day in January, 1913	NAME OF OWNER, At Noon on First Day in January, 1912	NAME OF OWNER, At Noon on First Day in January, 1911
		Pt Loma Inv. Co	S. D. Securities Co.	Pt Loma Invles
		"	"	"
			Robert H. Winn	M Hall
			Margaret G. Bradley	Mrs M. G. Shouse
			"	"
			"	"
Margaret G. Best			C L. Best	Margaret G. Best
			"	"
Martha J. Wescott				Mrs. M. J. Wescott
"				"
		Pt Loma Inv. Co	S. D. Securities Co.	Pt Loma Invles
		"	"	"
		"	"	"
		"	"	"
		"	"	"
		"	"	"
		"	"	"
		"	"	"
		"	"	"
		"	"	"
				John A Lindeman
				"
				"
		Pt Loma Inv Co	S. D. Securities Co.	Pt Loma Invles
		"	"	"
Eva C. Thorstrup				J.A. E. Thorstrup
"				"
		Della Anderson		R. F. Anderson
		"		"
				Daniel Boyle
				"
				"
				"
				"
				"
		Pt Loma Inv Co	S. D. Securities Co.	Pt Loma Invles
		"	"	"
		"	"	"
		"	"	"
	Herman N. Cable	L. A. Blochman	L A Blochman	Freeman C. Tyler
		Pt Loma Inv. Co	S. D. Securities Co.	Pt Loma Invles
		"	"	"
		"	"	"
J. M. Snow				J. M. & D. H. Snow
		Pt Loma Inv Co	S. D. Securities Co.	Pt Loma Invles
		"	"	"

City of San Diego, California. Roseville Heights

The Last Value Given is the Assessed Value for the Present Year

DESCRIPTION OR BOUNDARY FOR ASSESSMENT	Lot	Block	Value of Real Estate 1911	Value of Improvements 1911	CHECK	Value of Real Estate 1912	Value of Improvements 1912	CHECK	Value of Real Estate 1913	Value of Improvements 1913	CHECK	Value of Real Estate 1914	Value of Improvements 1914	CHECK	Value of Real Estate 1915	Value of Improvements 1915	CHECK
	1	6	40			40			175			210			120		
	2		40			40			160			200			75		
	3		40			40			160			200			75		
	4		40			40			160			200			90		
	5		40			40			160			200			150		
	6		40			40			160			200			210		
	7		40			40			160			200			210		
	8		40			40			160			200			240		
	9		40			40			160			200			240		
	10		40			40			160			200			240		
	11		40			40			160			200			240		
	12		40			40			160			200			240		
	13		40			40			160			200			270		
	14		40			40			160			200			150		
	15		40			40			160			200			150		
	16		40			40			160			200			150		
	17		40			40			160			200			150		
	18		40			40			160			200			150		
	19		40			40			160			200			150		
	20		40			40			160			200			150		
	21		40			40			160			200			150		
	22		40			40			160			200			150		
	23		40			40			160			200			150		
	24		40			40			160			200			150		
	25		40			40			160			200			150		
	26		40			40			160			200			150		
	27		40			40			160			200			150		
	28		40			40			160			200			150		
	29		40			40			160			200			150		
	30		40			40			160			200			150		
	31		40			40			160			200			225		
	32		40			40			160			200			200		
	33		40			40			160			200			200		
	34		40			40			160			200			200		
	35		40			40			160			200			200		
	36		40			40			160			200			200		
	37		40			40			160			200			200		
	38		40			40			160			200			200		
	39		40			40			160			200			200		
	40		40			40			160			200			200		
	41		40			40			160			200			200		
	42		40			40			160			200			200		
	43		40			40			160			200			200		
	44		40			40			160			200			200		
	45		40			40			160			200			200		
	46		40			40			160			200			200		
	47		40			40			160			200			200		

Index to Property in Roseville Heights Addition

The Last Name Given is the One to Whom Property is Assessed

NAME OF OWNER, At Noon on First Day in January, 1915	NAME OF OWNER, At Noon on First Day in January, 1914	NAME OF OWNER, At Noon on First Day in January, 1913	NAME OF OWNER, At Noon on First Day in January, 1912	NAME OF OWNER, At Noon on First Day in January, 1911
M. Cesmat	Leon Cesmat	L. Cesmat		L M. Face
"	"	"		"
				J. W. Babcock
				John Bagley
				"
				"
	Robert McCracken			Robert M. McCracken
	"			"
		Pt Loma Inv. Co.	S. D. Securities Co.	Pt Loma Invlee
		"	"	"
		"	"	"
		"	"	"
		"	"	"
		"	"	"
		"	"	"
		"	"	"
		"	"	"
		"	"	"
		"	"	"
		"	"	"
		"	"	"
		"	"	E. B. Walrath
		"	"	"
		Pt Loma Inv. Co.	S. D. Securities Co.	Pt Loma Invlee
		"	"	"
				Ed a Sears
				"
				H. F. Norcross
				"
		Pt Loma Inv. Co.	S. D. Securities Co.	Pt Loma Invlee
		"	"	"
				Olive M. Johnson
				"
Chas F. A. Shurlock				Charles Shurlock
"				"
"				"
"				"
"				"
"				"
"	L. L. Brentner Jr	Mable Brentner	S. D. Securities Co.	Pt Loma Invlee
"	"	"	"	"
"	"	"	"	"
"	"	"	"	"

City of San Diego, California. Roseville Heights

The Last Value Given is the Assessed Value for the Present Year

DESCRIPTION OR BOUNDARY FOR ASSESSMENT	Lot	Block	Value of Real Estate 1911	Value of Improvements 1911	CHECK	Value of Real Estate 1912	Value of Improvements 1912	CHECK	Value of Real Estate 1913	Value of Improvements 1913	CHECK	Value of Real Estate 1914	Value of Improvements 1914	CHECK	Value of Real Estate 1915	Value of Improvements 1915	CHECK
	1	7	60			60			250			300			300		
	2		60			60			225			270			240		
	3		60			60			225			270			240		
	4		60			60			225			270			240		
	5		60			60			225			270			240		
	6		60			60			225			270			240		
	7		60			60			225			270			240		
	8		60			60			225			270			240		
	9		60			60			225			270			240		
	10		60			60			225			270			240		
	11		60			60			225			270			240		
	12		60			60			225			270			225		
	13		60			60			225			270			225		
	14		60			60			225			270			225		
	15		60			60			225			270			225		
	16		60			60			225			270			225		
	17		60			60			225			270			225		
	18		60			60			225			270			225		
	19		60			60			225			270			225		
	20		60			60			225			270			225		
	21		60			60			225			270			225		
	22		60			60			250			300			260		
	23		60			60			250			300			270		
	24		60			60			225			270			240		
	25		60			60			225			270			240		
	26		60			60			225			270			240		
	27		60			60			225			270			240		
	28		60			60			225			270			240		
	29		60			60			225			270			240		
	30		60			60			225			270			240		
	31		60			60			225			270			240		
	32		60			60			225			270			240		
	33		60			60			225			270			240		
	34		60			60			225			270			260		
	35		60			60			225			270			260		
	36		60	400		60	400		225	400		270	160		260	160	
	37		60			60			225			270			260		
	38		60			60			225			270			260		
	39		60			60			225			270			260		
	40		60			60			225			270			260		
	41		60			60			225			270			260		
	42		60			60			225			270			260		
	43		60			60			225			270			260		
	44		60			60			250			360			300		

Index to Property in Roseville Heights Addition

The Last Name Given is the One to Whom Property is Assessed

NAME OF OWNER, At Noon on First Day in January, 1915	NAME OF OWNER, At Noon on First Day in January, 1914	NAME OF OWNER, At Noon on First Day in January, 1913	NAME OF OWNER, At Noon on First Day in January, 1912	NAME OF OWNER, At Noon on First Day in January, 1911
				Evangeline Mertzmann
	J.a. Dalmazzo N½	Joseph A. Dalmazzo		"
Helen C. McClintock S.	Thomas McClintock S½	"		"
		"		"
		Pt Loma Inv Co	S. D. Securities Co.	Pt Loma Invles
		"	"	"
		"	"	"
		"	"	"
		"	"	"
		"	"	"
		"	"	"
		"	"	"
Chas F. A. Shurlock			Chas. F. Shurlock	Chas Shurlock
		Pt. Loma Inv. Co	S. D. Securities Co.	Pt Loma Invles
Pt. Loma Inv. Co		"	"	"
"		"	"	"
"		"	"	"
"		"	"	"
"		"	"	"
"		"	"	"
"		"	"	"
"		"	S. D. Realty & Trust Co.	S.D. Realty Tr Co
		Pt. Loma Inv. Co	S. D. Securities Co.	Pt Loma Invles
		"	"	"
		G. R. Woollard		J. a. Woollard
		"		"
				Wm C. Norcross
		G R Woollard		"
		"		J. a. Woollard
		Pt. Loma Inv Co	S. D. Securities Co.	Pt Loma Invles
		"	"	"
				Isaiah Norcross
				"
		Pt Loma Inv. Co	S. D. Securities Co.	Pt Loma Invles
		"	"	"
		"	"	"
		"	"	"
		"	"	"
		Pt Loma Inv. Co	S. D. Securities Co.	Pt Loma Invles
		"	"	"
		"	"	"
		"	"	"
		"	"	"
		"	"	"
		"	"	"
		"	"	"

Index to Property in ~~Roseville Heights~~ Addition

City of San Diego, California. Roseville Heights

The Last Name Given is the One to Whom Property is Assessed

NAME OF OWNER, At Noon on First Day in January, 1915	NAME OF OWNER, At Noon on First Day in January, 1914	NAME OF OWNER, At Noon on First Day in January, 1913	NAME OF OWNER, At Noon on First Day in January, 1912	NAME OF OWNER, At Noon on First Day in January, 1911
Fred M Jennings				F. M. Jennings
"				"
"				"
		Johanna Knechtel		Johanna H. Lepperth
		"		"
		Pt Loma Inv. Co	S. D. Securities Co.	Pt Loma Inv Co
		"	"	"
		"	"	"
		"	"	"
		"	"	"
		"	"	"
		"	"	"
		"	"	"
M. I. Gilmore				M. I. Gilmore
"				"
		Pt Loma Inv Co	S. D. Securities Co.	Pt Loma Inv Co
		"	"	"
		"	"	"
		"	"	"
		"	"	"
		"	"	"
		"	"	"
		"	"	"
		"	"	"
		"	"	"
		"	"	"
		"	"	"
		"	"	"
		"	"	"
		Johanna Knechtel		Johanna H. Leppertt
		"		"
Chas F. A. Shurlock			Charles Shurlock	Charles Shurlock
"			"	"
"			"	F. M. Jennings
"			"	"
				Laura L. Jennings
				"

The Last Value Given is the Assessed Value for the Present Year

DESCRIPTION OR BOUNDARY FOR ASSESSMENT	Lot	Block	Value of Real Estate 1911	Value of Improvements 1911	CHECK	Value of Real Estate 1912	Value of Improvements 1912	CHECK	Value of Real Estate 1913	Value of Improvements 1913	CHECK	Value of Real Estate 1914	Value of Improvements 1914	CHECK	Value of Real Estate 1915	Value of Improvements 1915	CHECK
	1	10	40			40			60			70			60		
	2		40			40			60			70			60		
	3		40			40			60			70			60		
	4		40			40			60			70			60		
	5		40			40			60			70			60		
	6		40			40			60			70			60		
	7		40			40			60			70			60		
	8		40			40			60			70			60		
	9		40			40			60			70			60		
	10		40			40			60			70			60		
	11		40			40			60			70			60		
	12		40			40			60			70			60		
	13		40			40			60			70			60		
	14		40			40			60			70			60		
	15		40			40			60			70			90		
	16		40			40			60			70			120		
	17		40			40			60			70			150		
	18		40			40			60			70			160		
	19		40			40			60			70			170		
	20		40			40			60			70			200		
	21		40			40			60			70			70		
	22		40			40			60			70			70		
	23		40			40			60			70			70		
	24		40			40			60			70			70		
	25		40			40			60			70			70		
	26		40			40			60			70			70		
	27		40			40			60			70			70		
	28		40			40			60			70			70		
	29		40			40			60			70			70		
	30		40			40			60			70			70		
	31		40			40			60			70			90		
	32		40			40			60			70			90		
	33		40	250		40	250		60	250		70	100		100	100	
	34		40			40			60			70			100		
	35		40	300		40	300		60	300		70	120		100	120	
	36		40			40			60			70			100		
	37		40			40			60			70			100		
	38		40			40			60			70			100		
	39		40			40			60			70			100		
	40		40			40			60			70			120		

Index to Property in Roseville Heights Addition

City of San Diego, California. Roseville Heights

187

The Last Name Given is the One to Whom Property is Assessed

The Last Value Given is the Assessed Value for the Present Year

NAME OF OWNER, At Noon on First Day in January, 1915	NAME OF OWNER, At Noon on First Day in January, 1914	NAME OF OWNER, At Noon on First Day in January, 1913	NAME OF OWNER, At Noon on First Day in January, 1912	NAME OF OWNER, At Noon on First Day in January, 1911	DESCRIPTION OR BOUNDARY FOR ASSESSMENT	Lot	Block	Value of Real Estate 1911	Value of Improvements 1911	CHECK	Value of Real Estate 1912	Value of Improvements 1912	CHECK	Value of Real Estate 1913	Value of Improvements 1913	CHECK	Value of Real Estate 1914	Value of Improvements 1914	CHECK	Value of Real Estate 1915	Value of Improvements 1915	CHECK
		Pt Loma Inv Co	S. D. Securities Co.	Pt Loma Invlee		1	11	40			40			100			120			120		
		"	"	"		2		40			40			75			90			90		
		"	"	"		3		40			40			60			70			70		
		"	"	"		4		40			40			60			70			70		
		"	"	"		5		40			40			60			70			70		
		"	"	"		6		40			40			60			70			70		
				Isaiah Norcross		7		40			40			60			70			70		
				"		8		40			40			60			70			70		
		Pt Loma Inv. Co	S. D. Securities Co.	Pt Loma Invlee		9		40			40			60			70			70		
		"	"	"		10		40			40			60			70			70		
		"	"	"		11		40			40			60			70			70		
		"	"	"		12		40			40			60			70			70		
		"	"	"		13		40			40			60			70			60		
		"	"	"		14		40			40			60			70			60		
Fred M. Jennings				F. M. Jennings		15		40			40			60			70			60		
"				"		16		40			40			60			70			60		
"				"		17		40			40			60			70			60		
"				"		18		40			40			60			70			60		
"				"		19		40			40			60			70			60		
"				"		20		40			40			60			70			60		
"				"		21		40			40			60			70			60		
"				"		22		40			40			60			70			60		
"				"	Pt Talbot et al deed (1915)	23		40			40			60	25		70	20		120	20	
"				"	"	24		40			40			60			70			100		
"				"	"	25		40			40			60			70			100		
"				"	"	26		40	150		40	150		60	150		70	60		100	60	
"				"	"	27		40			40			60			70			100		
"				"	"	28		40			40			60			70			100		
"				"	"	29		40			40			60			70			100		
"				"	"	30		40			40			60			70			100		
"				"	"	31		40			40			60			70			100		
"				"	"	32		40			40			60			70			100		
"				"	"	33		40			40			60			70			100		
"				"	"	34		40			40			60			70			100		
"				"	"	35		40			40			60			70			100		
"				"	"	36		40			40			60			70			100		
"				"	"	37		40			40			60			70			100		
"				"	"	38		40			40			60			70			100		
"				"	"	39		40			40			60			70			100		
"				"	"	40		40			40			60			70			100		
"				"	"	41		40			40			60			70			100		
"				"	"	42		40			40			60			70			100		
"				"	"	43		40			40			75			90			100		
"				"	"	44		40			40			100			120			120		

Index to Property in Roseville Heights Addition

The Last Name Given is the One to Whom Property is Assessed

NAME OF OWNER, At Noon on First Day in January, 1915	NAME OF OWNER, At Noon on First Day in January, 1914	NAME OF OWNER, At Noon on First Day in January, 1913	NAME OF OWNER, At Noon on First Day in January, 1912	NAME OF OWNER, At Noon on First Day in January, 1911
Fred M. Jennings				F. M. Jennings
"				"
		Pt. Loma Dev. Co	S. D. Securities Co.	Pt Loma Dev Co.
		"	"	"
		"	"	"
		"	"	"
		"	"	"
		"	"	"
		"	"	"
		"	"	"
		"	"	"
		"	"	"
		"	"	"
		"	"	"
		"	"	"
		"	"	"
		"	"	"
		Pt. Loma Dev. Co.	S. D. Securities Co.	Sylvester Kipp Pt Loma Dev Co
		"	"	"
		"	"	"
		"	"	"
		"	"	"
		"	"	"
		"	"	"
		"	"	"
		"	"	"
		"	"	"
		"	"	"
		"	"	"
		Mary E. Breckenridge		M. Etta Breckenridge
		"		"
		"		"
		"		"
		"		"
		"		"
		Pt Loma Dev Co	S. D. Securities Co.	Pt Loma Dev Co
		"	"	"
		"	"	"
		"	"	"
		"	"	"
		"	"	"
		"	"	"
		"	"	"
		"	"	"
		"	"	"
		"	"	"
		"	"	"
		"	"	"
		"	"	"
		"	"	"
		"	"	"
		"	"	"
		"	"	"
		"	"	"
		"	"	"

The Last Value Given is the Assessed Value for the Present Year

DESCRIPTION OR BOUNDARY FOR ASSESSMENT	Lot	Block	Value of Real Estate 1911	Value of Improvements 1911	CHECK	Value of Real Estate 1912	Value of Improvements 1912	CHECK	Value of Real Estate 1913	Value of Improvements 1913	CHECK	Value of Real Estate 1914	Value of Improvements 1914	CHECK	Value of Real Estate 1915	Value of Improvements 1915	CHECK
	1	12	40			40			60			70			70		
	2		40			40			60			70			70		
	3		40			40			60			70			70		
	4		40			40			60			70			70		
	5		40			40			60			70			70		
	6		40			40			60			70			70		
	7		40			40			60			70			70		
	8		40			40			60			70			70		
	9		40			40			60			70			70		
	10		40			40			60			70			70		
	11		40			40			60			70			70		
	12		40			40			60			70			70		
	13		40			40			60			70			70		
	14		40			40			60			70			70		
	15		40			40			60			70			70		
	16		40			40			60			70			70		
	17		40			40			60			70			70		
	18		40			40			60			70			70		
	19		40			40			60			70			70		
	20		50			50			65			80			90		
	21		50			50			65			80			90		
	22		50			50			65			80			120		
	23		75			75			85			100			120		
	24		75			75			85			100			120		
	25		75			75			85			100			120		
	26		75			75			85			100			120		
	27		75			75			85			100			120		
	28		100			100			125			150			150		Machine Shop & Contractors
	29		100			100			125			150			160	10	
	30		85	(200) 50		85	50		100	50		120	20		140	20	
	31		85			85			100			120	(200) Contractors		140		
	32		85			86			100			120			140		
	33		85			85			100			120			140		
	34		85			85			100			120			140		
	35		50			50			65			80			70		
	36		40			40			60			70			75		
	37		40			40			60			70			75		
	38		40			40			60			70			75		
	39		40			40			60			70			75		
	40		40			40			60			70			75		
	41		40			40			60			70			75		
	42		40			40			60			70			75		
	43		40			40			60			70			75		
	44		40			40			60			70			75		
	45		40			40			60			70			75		
	46		40			40			60			70			75		
	47		40			40			60			70			70		
	48		40			40			60			70			60		
	49		40			40			40			50			50		
	50		40			40			40			50			50		

Index to Property in Roseville Heights Addition

The Last Name Given is the One to Whom Property is Assessed

NAME OF OWNER, At Noon on First Day in January, 1915	NAME OF OWNER, At Noon on First Day in January, 1914	NAME OF OWNER, At Noon on First Day in January, 1913	NAME OF OWNER, At Noon on First Day in January, 1912	NAME OF OWNER, At Noon on First Day in January, 1911
	"	Pt Loma Inv Co	S. D. Securities Co.	Pt Loma Inv Co
	"	"	"	"
	"	"	"	"
	"	"	"	"

Index to Property in Roseville Heights Addition

The Last Name Given is the One to Whom Property is Assessed

NAME OF OWNER, At Noon on First Day in January, 1915	NAME OF OWNER, At Noon on First Day in January, 1914	NAME OF OWNER, At Noon on First Day in January, 1913	NAME OF OWNER, At Noon on First Day in January, 1912	NAME OF OWNER, At Noon on First Day in January, 1911
		Pt Loma Dev. Co	S. D. Securities Co.	Pt Loma Lowlee
		"	"	"
		"	"	"
		"	"	"

Index to Property in Roseville Heights Addition

The Last Name Given is the One to Whom Property is Assessed

NAME OF OWNER, At Noon on First Day in January, 1915	NAME OF OWNER, At Noon on First Day in January, 1914	NAME OF OWNER, At Noon on First Day in January, 1913	NAME OF OWNER, At Noon on First Day in January, 1912	NAME OF OWNER, At Noon on First Day in January, 1911
		Pt. Loma Inv. Co	S. D. Securities Co.	Pt Loma Invlco
		"	"	"
		"	"	"
		"	"	"
		"	"	"
				Mary Reardon
				"
		Pt. Loma Inv. Co	S. D. Securities Co.	Pt Loma Invlco
		"	"	"
		"	"	"
		"	"	"
		"	"	"

Index to Property in Roseville Heights Addition

The Last Name Given is the One to Whom Property is Assessed

NAME OF OWNER, At Noon on First Day in January, 1915	NAME OF OWNER, At Noon on First Day in January, 1914	NAME OF OWNER, At Noon on First Day in January, 1913	NAME OF OWNER, At Noon on First Day in January, 1912	NAME OF OWNER, At Noon on First Day in January, 1911
		Pt Loma Inv. Co	S. D. Securities Co.	Pt Loma Invlco
		"	"	"
		"	"	"
		"	"	"
		"	"	"
		"	"	"
		"	"	"
		"	"	"
		"	"	"
		"	"	"
		"	"	"
		"	"	"
		Edmon A Sackett	D. R. Sackett Est	D R Sackett
		"	"	"
		G. R. Woollard		J a Woollard
		"		"
		Pt Loma Inv. Co	S. D. Securities Co.	Pt Loma Invlco
		"	"	"
		"	"	"
		"	"	"
		"	"	"
		"	"	"
		"	"	"
		"	"	"
		"	"	"
		"	"	"
		"	"	"
		"	"	"

Index to Property in Ironton P.L. 186. Addition

The Last Name Given is the One to Whom Property is Assessed

NAME OF OWNER, At Noon on First Day in January, 1915	NAME OF OWNER, At Noon on First Day in January, 1914	NAME OF OWNER, At Noon on First Day in January, 1913	NAME OF OWNER, At Noon on First Day in January, 1912	NAME OF OWNER, At Noon on First Day in January, 1911
	/	Paul M Davey	Albert Roberts	W. W. Whitson
	"	"	"	"
	"	"	"	"
	"	"	"	"
Mary C. Powers				R. M. Powers
"				"
"				"
				S D Realty Co
				"
Annie Vincent	M. A. Vincent			"
"	"			
	Henry A. Scott			Harold Scott
	"			"
	R. A. White			"
	Henry A Scott			"
	"			"
	"			"
	"			"
	"			"
Mary C. Powers				R. M. Powers
"				"
"				"
				H. P. Rising
				Minnie Thurn
Richard K. Croskey J.		Bessie W. & W. Croskey	R. K. Croskey Jr.	W. W. Whitson
"	"	"	"	"
"	"	"	"	"
"	"	"	"	"
"	"	"	"	"
"	"	"	"	"

City of San Diego, California.

Ironton Ironton

The Last Value Given is the Assessed Value for the Present Year

DESCRIPTION OR BOUNDARY FOR ASSESSMENT	Lot	Block	Value of Real Estate 1911	Value of Improvements 1911	CHECK	Value of Real Estate 1912	Value of Improvements 1912	CHECK	Value of Real Estate 1913	Value of Improvements 1913	CHECK	Value of Real Estate 1914	Value of Improvements 1914	CHECK	Value of Real Estate 1915	Value of Improvements 1915	CHECK
	1	1	75			75		X	100		X	150		X	240		
	2		50			50		X	60		X	150		X	180		
	3		40			40		X	50		X	150		X	150		
	4		40			40		X	50		X	150		X	150		
	5		30			30		X	50		X	100		X	150		X
	6		30			30		X	50		X	90		X	120		X
	7		30			30		X	100		X	150		X	150		X
	1	2	75			75		X	100		X	150		X	150		
	2		50			50		X	60		X	120		X	120		
	3		45			45		X	50		X	30		X	60		X
	4		45			45		X	50		X	30		X	90		X
	1	3	40			75		X	100		X	150		X	150		
	2		40			60		X	75		X	120		X	120		
	3		40			60		X	75		X	120		X	120		
	4		40			60		X	75		X	120		X	120		X
	5		40			60		X	75		X	120		X	120		X
	6		40			60		X	75		X	120		X	120		X
	7		40			60		X	75		X	120		X	120		X
	8		40			60		X	75		X	120		X	120		X
	9		25			25		X	40		X	60		X	60		X
	10		25			25		X	25		X	25		X	15		X
	11		25			25		X	40		X	50		X	75		X
	12		25			25		X	50		X	60		X	90		X
	13		40			40		X	100		X	150		X	150		X
	14		40			75		X	100		X	150		X	150		X
	15		50			75		X	100		X	150		X	150		X
	16		50			75		X	100		X	150		X	150		X
	17		50			75		X	100		X	150		X	150		X
	18		50			75		X	100		X	150		X	150		X
	19		50			75		X	100		X	150		X	150		X
	20		50			75		X	100		X	150		X	160		X
	21		50			75		X	100		X	150		X	160		X
	22		50			75		X	100		X	150		X	170		X
	23		75			100		X	125		X	210		X	210		X

Index to Property in Ironton P.L. 186. Addition

City of San Diego, California.

The Last Name Given is the One to Whom Property is Assessed

NAME OF OWNER, At Noon on First Day in January, 1915	NAME OF OWNER, At Noon on First Day in January, 1914	NAME OF OWNER, At Noon on First Day in January, 1913	NAME OF OWNER, At Noon on First Day in January, 1912	NAME OF OWNER, At Noon on First Day in January, 1911
L A. Chase				Francis L. Scott
"				"
"				"
Ella C. Witham				"
"				"
"				"
		Francis L. Scott		"
		"		"
			F. S. Jennings Co	F. S. Jennings Investment & Loan Co
			F. S. Jennings Co	"
			"	"
				Leland D. Jones
				John Fleming
				"
			F. S. Jennings Co	F. S. Jennings Investment & Loan Co
		F. S. Jennings Co	"	"
		"	"	"
		"	"	"
		"	"	"
Maude S. Ayres		"	"	"
"		"	"	"
"	F. S. Jennings Co	"	Edith M. March	W. H. Whitson
			"	"
			Southern Title Guar Co	Frank E. Page
			"	"
		Curtis Comb Co	UNION TITLE & TRUST CO.	John O'Day
		"	"	Frank Strader
				"

The Last Value Given is the Assessed Value for the Present Year

DESCRIPTION OR BOUNDARY FOR ASSESSMENT	Lot	Block	Value of Real Estate 1911	Value of Improvements 1911	CHECK	Value of Real Estate 1912	Value of Improvements 1912	CHECK	Value of Real Estate 1913	Value of Improvements 1913	CHECK	Value of Real Estate 1914	Value of Improvements 1914	CHECK	Value of Real Estate 1915	Value of Improvements 1915	CHECK
	1	4	50			75			75			150			150		
	2		40			60			60			120			120		
	3		40			60			60			120			120		
	4		40			60			60			120			120		
	5		40			60			60			120			120		
	6		40			60			60			120			120		
	7		40			60			60			120			120		
	8		40			60			60			120			120		
	9		40			60			60			120			120		
	10		40			60			60			120			120		
	11		40			60			60			120			120		
	12		40			60			60			120			120		
	13		60			100			150			240			240		
	14		30			30			50			120			120		
	15		25			25			35			90			120		
	16		50			50			65			150			150		
	17		50			75			75			165			160		
	18		50			75			75			165			160		
	19		50			75			75			165			160		
	20		50			75			75			165			150		
	21		50			75			75			165			120		
	22		50			75			75			165			120		
	23		50			75			75			165			90		
	24		50			75			75			165			165	200	
	25		50			75			75			165			165		
	26		50			75			75			165			165		
	27		50			75			75			165			165		
	28		50			75			75			165			165		
	29		50			75			75			165			165		
	30		50			75			75			165			165		
	31		50			75			75	750		165	600		165	600	
	32		50			75			75			165			165		
	33		50			75			75			165			165		
	34		75			100			100			210			210		

Index to Property in Ironton Addition

The Last Name Given is the One to Whom Property is Assessed

NAME OF OWNER, At Noon on First Day in January, 1915	NAME OF OWNER, At Noon on First Day in January, 1914	NAME OF OWNER, At Noon on First Day in January, 1913	NAME OF OWNER, At Noon on First Day in January, 1912	NAME OF OWNER, At Noon on First Day in January, 1911
		A.B. Hastings	F.S. Jennings Co	E.F. Hastings
		"	"	"
		"	"	"
		F.S. Jennings Co	"	F.S. Jennings Inv't Loan Co
		"	"	"
		"	"	"
		"	"	"
		"	"	"
		"	"	"
	F.S. Jennings Co	"	"	"
				William A. Smith
				"
				"
			F.S. Jennings Co	F.S. Jennings Inv't Loan Co
		F.S. Jennings Co	"	"
		"	"	"
		"	"	"
		"	"	"
		"	"	"
		"	"	"
	Dora Ward Steele	Dora I. Ward	"	"
	"	"	"	W. W. Whitson
			"	"
		Fred Boelman	Gertrude Prochaska	Lola Ward Etal
		William Watts	"	William A. Smith
				"
				"
				"
	Chas. L. Cass			San Diego Realty Co
	"			"
	"			"
	"			"
Samuel J. Leask	S.J. Leask			Samuel J. Leask
"	"		Albert Roberts	W. W. Whitson
			"	"
			"	"
			"	"
			"	"

City of San Diego, California. Ironton

The Last Value Given is the Assessed Value for the Present Year

DESCRIPTION OR BOUNDARY FOR ASSESSMENT	Lot	Block	Value of Real Estate 1911	Value of Improvements 1911	CHECK	Value of Real Estate 1912	Value of Improvements 1912	CHECK	Value of Real Estate 1913	Value of Improvements 1913	CHECK	Value of Real Estate 1914	Value of Improvements 1914	CHECK	Value of Real Estate 1915	Value of Improvements 1915	CHECK
	1	5	75			100		X	150		X	210		X	200		
	2		50	50		75	50	X	100	50	X	150	20	X	150	20	
	3		50			75		X	100		X	150		X	150		
	4		50			75		X	100		X	150		X	150		X
	5		50			75		X	100		X	150		X	150		X
	6		50			75		X	100		X	150		X	150		X
	7		50			75		X	100		X	150		X	150		X
	8		50			75		X	100		X	150		X	150		X
	9		50			75		X	100		X	150		X	150		X
	10		50			75		X	100		X	150		X	150		X
	11		50			75		X	100		X	150		X	150		X
	12		50			75		X	100		X	150		X	150		X
	13		50			75		X	100		X	150		X	150		X
	14		50			75		X	100		X	150		X	150		X
	15		50			75		X	100		X	150		X	150		X
	16		50			75		X	100		X	150		X	150		X
	17		50			75		X	100		X	150		X	150		X
	18		50			75		X	100		X	150		X	150		X
	19		50			75		X	100		X	150		X	150		X
	20		50			75		X	100		X	150		X	150		X
	21		50			75		X	100		X	150		X	150		X
	22		50			75		X	100		X	150		X	150		X
	23		50			75		X	100		X	150		X	150		X
	24		50			75		X	100		X	150		X	150		X
	25		50			75		X	100		X	150		X	150		X
	26		50			75		X	100		X	150		X	150		X
	27		150	220		200	225	X	300	275	X	480	90	X	540	90	X
	28		75			100		X	125		X	210		X	270		X
	29		75			100		X	125		X	210		X	270		X
	30		75			100		X	125		X	210		X	270		X
	31		75			100		X	125		X	210		X	270		X
	32		75			100		X	125		X	210		X	270		X
	33		75			100		X	125		X	210		X	270		X
	34		75			100		X	125		X	210		X	270		X
	35		75			100		X	125		X	210		X	270		X
	36		75			100		X	125		X	210		X	270		X
	37		75			100		X	125		X	210		X	270		X
	38		75			100		X	125		X	210		X	270		X
	39		75			100		X	125		X	210		X	270		X
	40		75			100		X	125		X	210		X	270		X
	41		75	125		100	125	X	125	125	X	210	50	X	270	50	X
	42		75			100		X	125		X	210		X	270		X
	43		75			100		X	125		X	210		X	270		X
	44		75			100		X	125		X	210		X	240		X
	45		75			100		X	125		X	210		X	240		X
	46		75			100		X	130		X	210		X	240		X
	47		100			125		X	175		X	270		X	300		X

Index to Property in Ironton Addition

The Last Name Given is the One to Whom Property is Assessed

NAME OF OWNER, At Noon on First Day in January, 1915	NAME OF OWNER, At Noon on First Day in January, 1914	NAME OF OWNER, At Noon on First Day in January, 1913	NAME OF OWNER, At Noon on First Day in January, 1912	NAME OF OWNER, At Noon on First Day in January, 1911
			Paul R. Jennings	F. S. Jennings Inv't Loan Co
			"	"
			"	"
			"	"
James H. Smith			"	"
"			"	"
			F. S. Jennings Co	"
			"	"
	Lola Ward			Dora A. Ward
	"			William A. Smith
				"
				"
			F. S. Jennings Co	F. S. Jennings Inv't Loan Co
		F. S. Jennings Co	"	"
		"	"	"
		"	"	"
	Chas L. Cass			San Diego Realty Co
	"			"
	"			"
			F. S. Jennings Co	F. S. Jennings Inv't Loan Co
Mary A. Christensen				J. P. Christensen
				J. W. Babcock
				William A. Smith
				"
				"
				Lola Ward
		Bessie D. & W. Crosby		Bessie D. & W. Crosby
		"		"
James H. Smith			Paul R. Jennings	F. S. Jennings Inv't Loan Co
Paul R. Jennings			"	"
"			"	"
"			"	"
"			"	"
"			"	"

The Last Value Given is the Assessed Value for the Present Year

DESCRIPTION OR BOUNDARY FOR ASSESSMENT	Lot	Block	Value of Real Estate 1911	Value of Improvements 1911	CHECK	Value of Real Estate 1912	Value of Improvements 1912	CHECK	Value of Real Estate 1913	Value of Improvements 1913	CHECK	Value of Real Estate 1914	Value of Improvements 1914	CHECK	Value of Real Estate 1915	Value of Improvements 1915	CHECK
	1	6	75			100		✓	125		✓	210		✓	200		✓
	2		50			75		✓	100		✓	150		✓	150		✓
	3		50			75		✓	100		✓	150		✓	150		✓
	4		50			75		✓	100		✓	150		✓	150		✓
	5		50			75		✓	100		✓	150		✓	150		✓
	6		50			75		✓	100		✓	150		✓	150		✓
	7		50			75		✓	75		✓	150		✓	150		✓
	8		50			75		✓	75		✓	150		✓	150		✓
	9		50			75		✓	75		✓	150		✓	150		✓
	10		50			75		✓	100		✓	150		✓	150		✓
	11		50			75		✓	100		✓	150		✓	150		✓
	12		50			75		✓	100		✓	150		✓	150		✓
	13		50			75		✓	100		✓	150		✓	150		✓
	14		50			75		✓	100		✓	150		✓	150		✓
	15		50			75		✓	100		✓	150		✓	150		✓
	16		50			75		✓	100		✓	150		✓	150		✓
	17		40			40		✓	60		✓	120		✓	120		✓
	18		25			25		✓	40		✓	60		✓	90		✓
	19		40			40		✓	50		✓	50		✓	90		✓
	20		75			75		✓	85		✓	120		✓	180		✓
	21		100			125		✓	150		✓	210		✓	280		✓
	22		100			125		✓	150		✓	210		✓	280		✓
	23		100			125		✓	150		✓	210		✓	280		✓
	24		100			125		✓	150		✓	210		✓	280		✓
	25		100			125		✓	150		✓	210		✓	280		✓
	26		100			125		✓	150	1000	✓	210	400	✓	280	400	✓
	27		100	1000		125	1000	✓	150		✓	210		✓	280		✓
	28		100			125		✓	150		✓	210		✓	280		✓
	29		100			125		✓	150		✓	210		✓	280		✓
	30		100	600		125	600	✓	150	600	✓	210	270	✓	280	240	✓
	31		100			125		✓	150		✓	210		✓	280		✓
	32		100	190		125	190	✓	150	190	✓	210	70	✓	280	70	✓
	33		100			125		✓	150		✓	210		✓	280		✓
	34		100			125		✓	150		✓	210	400	✓	280	400	✓
	35		100			125		✓	150		✓	210		✓	280		✓
	36		100			125		✓	150		✓	210		✓	280		✓
	37		100			125		✓	150		✓	210		✓	280		✓
	38		100			125		✓	150		✓	210		✓	280		✓
	39		125			150		✓	175		✓	270		✓	330	700	✓

Index to Property in Warner Villa Tract P.L.2 1437 147 ~~Addition~~ City of San Diego, California.

197 Warner Villa Tract

The Last Name Given is the One to Whom Property is Assessed

The Last Value Given is the Assessed Value for the Present Year

NAME OF OWNER, At Noon on First Day in January, 1915	NAME OF OWNER, At Noon on First Day in January, 1914	NAME OF OWNER, At Noon on First Day in January, 1913	NAME OF OWNER, At Noon on First Day in January, 1912	NAME OF OWNER, At Noon on First Day in January, 1911	DESCRIPTION OR BOUNDARY FOR ASSESSMENT	Lot	Block	Value of Real Estate 1911	Value of Improvements 1911	CHECK	Value of Real Estate 1912	Value of Improvements 1912	CHECK	Value of Real Estate 1913	Value of Improvements 1913	CHECK	Value of Real Estate 1914	Value of Improvements 1914	CHECK	Value of Real Estate 1915	Value of Improvements 1915	CHECK
			F. S. Jennings Co	F. S. Jenning Inv't Loan Co		1	1	225			225			850			1020			600		
			"	"		2		250			250			800			960			660		
			"	"		3		250			250			800			960			660		
			"	"		4		250			250			800			960			660		
Franklin H. Wentworth			Frederick Crowe	"		5		275			275			900			1080			720		
Christine M. Youngclaus			Christina M. Youngclaus	Eugenia Crockett Crowe		6		300			300			900			1080			780		
"			"	"		7		300			300			900			1080			840		
	Cora L. Hanson		Cora L. Hansen	Brier Co		8		300	700		300	700		900	750		1080	300		840	420	
	Cora L. Hanson			W. A. Stevens		9		~~325~~			325			1000			1200			960		
				Walter T. Hanson Est		10		350			350			900			1080	100		840		
				"		11		325			325	125		800	125		960			720	100	
				Geo H. Ballou		12		325			325			800			960			720		
			F. S. Jennings Co	F. S. Jenning Inv't Loan Co		13		325			325			800			960			720		
			John R. Seifert	James N. George		14		300			300			800			960			660		
			"	"		15		275			275			700			840			600		
			F. S. Jennings Co	F. S. Jenning Inv't Loan Co		16		275			275			700			840			540		
			"	"		17		275			275			700			840			540		
			"	"		18		250			250			750			900			480		
																	1176					
			F. S. Jennings Co	F. S. Jenning Inv't Loan Co		1	2	225			225			750			900			480		
	F. S. Jennings Co		"	"		2		250			250			700			840			540		
	"		"	"		3		250			250			700			840			540		
			"	"		4		250			250			700			840			600		
				Marion J. Robinson		5		275			275			800			960			660		
			"	"		6		300			300			800			960			720		
	Kathryn L. Fowler Und 1/2	Morton B. Fowler Und 1/2	F. S. Jennings Co	F. J. Jenning Inv't Loan Co		7		300			300			800			960			720		
			Agnes M. Neale Und 1/2	Kathryn L. Fowler	Und 1/2			150			150			400			480			360	1/2	
	Edwin G. Flint			Agnes G. Miller	Und 1/2	8		150			150			400			480			360	1/2	
				E. G. Flint		9		325			325			900			1080			840		
Julius J. F. Buehler	Julius Buehler			Julian J. F. Buehler		10		350			350			900			1080			840		
				E. O. Lutz		11		325			325			800			960			720		
				Point-Loma Ferry Co.		12		325			325			800			960			720		
				"		13		325			325			800			960			720		
		Abby G. Baldwin		B. J. Edmonds Trl		14		300			300			800			960			660		
			Olive M. Johnson	H. H. Greene Syndicate #2		15		275			275			700			840			600		
			"	"		16		275			275			700			840			540		
			"	"		17		275			275			700			840			540		
			"	"		18		250			250			750			900			480		
																	1668					

Index to Property in Warner Villa Tract Addition

City of San Diego, California. Warner Villa Tract

The Last Name Given is the One to Whom Property is Assessed

NAME OF OWNER, At Noon on First Day in January, 1915	NAME OF OWNER, At Noon on First Day in January, 1914	NAME OF OWNER, At Noon on First Day in January, 1913	NAME OF OWNER, At Noon on First Day in January, 1912	NAME OF OWNER, At Noon on First Day in January, 1911
			Olive M. Johnson	H. G. Crowe Lynd Corp #2
			"	"
			"	"
			"	"
			"	"
				Emma R Sutherland
			F. S. Jennings Co.	F S Jennings Inv Th Loan Co
			Maris + Harriett D Peirce	Maris + Harriett Peirce
Samuel M. Neely				Saml Moore Neely
				A. P. Johnson Jr.
				Olive M. Johnson
				Bertha D. Vernon
Fred M. Jennings				F. M. Jennings
			Mattie L. Crane	Albert S Crane
		Franklin H. Wentworth	Olive M. Johnson	H. G. Crowe Lynd Corp #2
		Olive M. Johnson	"	"
		"	"	"
				Point Loma Ferry Co
				"
			John R. Seifert	Leo M. Schiller
			"	"
				Marion J. Robinson
				H. A. Taylor
				Olive M. Johnson
				Marion J. Robinson
				"
				E. O. Lutz
				Point Loma Ferry Co
				E. O Lutz
				Point Loma Ferry Co
				"
				"
				"
Point Loma Ferry Co.	Franklin H. Wentworth			Point Loma Ferry Co
Westside Land Co. owns 1/2	Point Loma Ferry Co			"
Frederick Elliott	G. Elliott			Frederick Elliott
"		J. L. Glenn	Southern Title Guar Co	A. P. Johnson
		Ralph Granger		Point Loma Ferry Co
				Abby S. Baldwin
	J. L. Haskin			Katherine E. Leask
			J. L. Haskins	John L. Haskin
			Elizabeth McCloud	Elizabeth McCloud
			"	

The Last Value Given is the Assessed Value for the Present Year

DESCRIPTION OR BOUNDARY FOR ASSESSMENT	Lot	Block	Value of Real Estate 1911	Value of Improvements 1911	CHECK	Value of Real Estate 1912	Value of Improvements 1912	CHECK	Value of Real Estate 1913	Value of Improvements 1913	CHECK	Value of Real Estate 1914	Value of Improvements 1914	CHECK	Value of Real Estate 1915	Value of Improvements 1915	CHECK
	1	3	225			225		X	750		X	900		X	480		X
	2		250			250		X	700		X	840		X	540		X
	3		250			250		X	700		X	840		X	540		X
	4		250			250		X	700		X	840		X	600		X
	5		275			275		X	800		X	960		X	660		X
	6		300			300		X	800		X	960		X	720		X
	7		300			300		X	800		X	960		X	720		X
	8		300	125		300	725	X	800	725	X	960	580	X	720	580	X
	9		325			325		X	900		X	1080		X	840		X
	10		350			350		X	900		X	1080		X	840		X
	11		325			325		X	800		X	960		X	720		X
	12		325			325		X	800		X	960		X	720		X
	13		325			325		X	800		X	960		X	720		X
	14		300			300		X	800		X	960		X	660		X
	15		275			275		X	700		X	840		X	600		X
	16		275			275		X	700		X	840		X	540		X
	17		275			275		X	700		X	840		X	540		X
	18		250			250		X	750		X	900		X	480		X
												1668					
	1	4	225			225		X	750		X	900		X	480		X
	2		250			250		X	700		X	840		X	540		X
	3		250			250		X	700		X	840		X	540		X
	4		250			250		X	700		X	840		X	600		X
	5		275			275		X	800		X	960		X	660		X
	6		300			300		X	800		X	960		X	720		X
	7		300			300		X	800		X	960		X	720		X
	8		300			300		X	800		X	960		X	720		X
	9		325			325		X	900		X	1080		X	840		X
	10		350	820		350	875	X	900	875	X	1080	330	X	840	330	X
	11		325			325		X	800		X	960		X	720		X
	12		325			325		X	800		X	960		X	720		X
	13		325	200		325	200	X	800	200	X	960	80	X	720	80	X
	14		300			300		X	800		X	960		X	660		X
	15		275			275		X	700		X	840		X	600		X
	16		275			275		X	700		X	840		X	540		X
	17		275			275		X	700		X	840		X	540		X
	18		250			250		X	750		X	900		X	480		X
												1668					
	1	5	175			175		X	550		X	660		X	360		X
	2		200			200		X	500		X	600		X	360		X
	3		200	130		200	175	X	500	175	X	600	50	X	360	50	X
	4		200			200		X	500		X	600		X	360		X
	5		200			200		X	550		X	660		X	420		X
	6		200			200		X	550		X	660		X	480		X
	7		200			200		X	550		X	660		X	480		X
	8		200			200		X	550		X	660		X	480		X
	9		250			250		X	600		X	720		X	600		X
												1440					

Index to Property in Golden Park ~~Addition~~

The Last Name Given is the One to Whom Property is Assessed

NAME OF OWNER, At Noon on First Day in January, 1915	NAME OF OWNER, At Noon on First Day in January, 1914	NAME OF OWNER, At Noon on First Day in January, 1913	NAME OF OWNER, At Noon on First Day in January, 1912	NAME OF OWNER, At Noon on First Day in January, 1911
Mrs E. A. Rice				E. A. Rice
"				"
"				"
"				"
"				"
"				"
"				"
"				"
Mary A. Christensen				J. P. Christensen
"				"
B. M. Warner	J. P. Christensen			"
Mary A. Christensen	J. P. Christensen			"
"	"			"
"	"			"
Corbies & Harold Angier		Harold S. Angier		Cynthia A. Tate
"		"		"
	J. E. Curtiss		Jennie E. Curtiss	Jennie Curtiss
	"		"	Katherine E. Leach
Mary A. Christensen				J. P. Christensen
"				"
"				"
"				"
			Ethel Mugler	G. R. Horton
				Mrs. A. N Loring
				"
			Ethel Mugler	G. R. Horton
				Geo N. Wilson
	Cornelius Woulfe			C. & M. Woulfe
	"			"
				David L. Reeder
			Grace W. Pease	Geo W. Pease
			"	"
			"	"
			"	"

City of San Diego, California. Golden Park

The Last Value Given is the Assessed Value for the Present Year

DESCRIPTION OR BOUNDARY FOR ASSESSMENT	Lot	Block	Value of Real Estate 1911	Value of Improvements 1911	CHECK	Value of Real Estate 1912	Value of Improvements 1912	CHECK	Value of Real Estate 1913	Value of Improvements 1913	CHECK	Value of Real Estate 1914	Value of Improvements 1914	CHECK	Value of Real Estate 1915	Value of Improvements 1915	CHECK
	1	1	75			100		X	600		X	600		✓	540		X
	2		75			100		X	500	125	X	540	100	✓	480	100	X
	3		75			100		X	450		X	480		✓	420		X
	4		75			100		X	450		X	480	60	✓	420	100	X
	5		75			100		X	450		X	480		✓	420		X
	6		75			100		X	450		X	480	40	✓	420	100	X
	7		75			100		X	450		X	480		✓	420		X
	8		100	100		100	100	X	500	100	✓	540	40	✓	480	40	X
	1	2	75			125		X	500		X	600		✓	480		X
	2		75			100		X	450		X	540		✓	420		X
	3		75			100		X	450		X	540		✓	420		X
	4		75			100		X	450		X	540		✓	420		X
	5		75			100		X	450		X	540		✓	420		X
	6		75			100		X	450		X	540		✓	390		X
	7		75			100		X	450		X	540		✓	390		X
	8		75			100		X	500		X	600		✓	450		X
	1	3	75			125		X	500		X	600		X	480		X
	2		75	80		100	125	X	450	125	X	540	50	X	420	50	X
	3		75			100		X	450		X	540		X	420		X
	4		75			100		X	450		X	540		X	420		X
	5		75			100		X	450		X	540		X	420		X
	6		75			100		X	450		X	540		X	420		X
S. 100 ft.	7		50			60		X	270		X	360		X	350		X
N. 40 ft.	7		25			40		X	180		X	180		X	170		X
N. 40 ft.	8		25			40		X	200		X	200		X	160		X
S. 100 ft.	8		50			60		X	300		X	400		X	320		X
	9		75			100		X	500		X	540		X	420		X
	10		75			100	75	X	450	75	X	480	60	X	390		X
	11		75			100		X	450		X	480		X	420		X
	12		75			100		X	450		X	480		X	420		X
	13		75			100		X	450		X	480		X	420		X
	14		75			100		X	450		X	480		X	420		X
	15		75			100		X	450		X	480		X	420		X
	16		75			125		X	500		X	540		X	450		X

Index to Property in Golden Park Addition

The Last Name Given is the One to Whom Property is Assessed

NAME OF OWNER, At Noon on First Day in January, 1915	NAME OF OWNER, At Noon on First Day in January, 1914	NAME OF OWNER, At Noon on First Day in January, 1913	NAME OF OWNER, At Noon on First Day in January, 1912	NAME OF OWNER, At Noon on First Day in January, 1911
				Orel V. Corsaw
H A Croghan W½		Mary E. " W½	H. A. Croghan W½	Mary E. " W½
" " W½		"	Maria P. Day E½	Maria P. Talbot Day E½
			" all	
				Phoebe F. W Parker
				Elizabeth Donnell
		Walter C. Wiley		W E Butler
		"		Phoebe F. W. Parker
				"
				"
				Orel V. Corsaw
				"
				Helen J. Tilden
				"
			Mary E. Reed	Mary E. Reed
			"	
Albert Roberts		Walter C. Wiley		W E. Butler
	Arthur F. Wilson			Arthur Wilson
	Edwin A. Reddoch			E. A. Reddoch
		Mary A Willett		Joseph N. Reddoch
Mary A Christensen				J P Christensen
"				"
"				"
				Helen J. Tilden
			Mary E. Reed	Mary E. " Reed
			"	
Albert Roberts				Walter C. Wiley
	Arthur F. Wilson			Arthur Wilson
	Edwin A. Reddoch			E. A. Reddoch
		Mary A Willett		Jos N. Reddoch
Mary A. Christensen				J. P. Christensen
"				"
"				"
Mrs E A Rice W½ E½				E. A. Rice W½ E½
				Edward E. Knight
				"
				"
				"
				"

The Last Value Given is the Assessed Value for the Present Year

DESCRIPTION OR BOUNDARY FOR ASSESSMENT	Lot	Block	Value of Real Estate 1911	Value of Improvements 1911	CHECK	Value of Real Estate 1912	Value of Improvements 1912	CHECK	Value of Real Estate 1913	Value of Improvements 1913	CHECK	Value of Real Estate 1914	Value of Improvements 1914	CHECK	Value of Real Estate 1915	Value of Improvements 1915	CHECK
	1	4	75			100			600			600			540		
	2		75			100			500			540			480		
	3		75			100			450			480			420		
W½ E½	4		37			50			225			240			210		
			38			50			225			240			210		
	5		75			100			450			480			420		
	6		75			100			450			480			420		
	7		75			100			450			480			420		
	8		100			100			500			540			480		
	9		100			100			500			540			480		
	10		75			100			450			480			420		
	11		75			100			450			480			420		
	12		75			100			450			480			420		
	13		75			100			450			480			420		
	14		75			100			450			480			420		
	15		75			100			500			540			480		
	16		75			100			550			600			540		
	1	5	100			150			600			660			660		
	2		80			125			600			660			600		
	3		80			125			600			660			600		
	4		80			125			600			660			600		
	5		80			125			600			660			600		
	6		80			125			600			660			600		
	7		80			125			700	25		780	20		660	20	
	8		80			125			700			780			660		
	9		80			125			700			780			660		
	10		80			125			700			780			660		
	11		100			125			750			840			780		
	1	6	4			10			10			15			10		
	2		6			10			10			20			15		
	3		8			10			10			20			20		
	4		8			10			10			20			25		
	5		8			10			10			20			25		
	6		8			10			10			20			25		
	7		8			10			10			20			25		
	8		8			10			10			20			30		
	9		8			25			25			30			40		
	10		12			25			25			30			50		
	11		15			25			25			30			60		
W½ E½	12		8			15			15			20			40		
			8			15			15			20			40		
	13		65			100			800			990			780		
	14		65			100			700			780			660		
	15		65			100			700			780			660		
	16		65			100			700			780			660		
	17		65			100			700			780			660		
	18		65			100			700			780			600		

Index to Property in Ocean View P.L. 206. Addition

The Last Name Given is the One to Whom Property is Assessed

NAME OF OWNER, At Noon on First Day in January, 1915	NAME OF OWNER, At Noon on First Day in January, 1914	NAME OF OWNER, At Noon on First Day in January, 1913	NAME OF OWNER, At Noon on First Day in January, 1912	NAME OF OWNER, At Noon on First Day in January, 1911
				Herman N. Cable
	Herman N. Cable			"
				W. O. Polhemus
				C E Calif-
	Walter M Cole	Josephine Cole		Walter M Cole
			Mrs A. L. Zibulka	Mrs A. L. Zibulka
	F. W. Murray			Miss O. C. Lathrop
	"	F. W. Murray	Southern Title Guar Co	W. P. Polhemus
				F. O. Benedict
				"
				Louis Schneider
				"
Hamilton G. Howard				Annette L. Howard
				Louise E. Loveday
R. B. Williams				Herman N Cable
		Jean Short		W. P. Polhemus
				Herman N Cable
J. C. Christenson	Andrew Hanson			"
"	"		H. S. Belles	W. P. Polhemus
				James W. Muir
				Herman N Cable
		Herman N. Cable		"
		Nettie M. Scott		W. P. Polhemus
				R. C. Springer
	D. D. Mc Pherson			Warren W. Scott
		Herman N. Cable		A. Herhman
				W. P. Polhemus
			Marie Bolden	Marie Bolder
	Jean S. Paramelee	Jas. Coats		James W. Muir
Herman N. Cable			William M. Read	William Read
"			"	"
				Hattie L. Wallace
				Anna D. Patrick
				Herman N Cable
				Margaret B. Freeman
				"

City of San Diego, California.

Ocean View

The Last Value Given is the Assessed Value for the Present Year

DESCRIPTION OR BOUNDARY FOR ASSESSMENT	Lot	Block	Value of Real Estate 1911	Value of Improvements 1911	CHECK	Value of Real Estate 1912	Value of Improvements 1912	CHECK	Value of Real Estate 1913	Value of Improvements 1913	CHECK	Value of Real Estate 1914	Value of Improvements 1914	CHECK	Value of Real Estate 1915	Value of Improvements 1915	CHECK
	1	1	100			100			125			470			270		
	2		100			100			125			470			270		
	3		100			100			125			470			270		
	4		100			100			125			470			270		
	5		100			100			125			470			270		
	6		100			100			125			330			330		
	7		120			120			150			330	30		330	30	
	8		100			100			125			470			270		
	9		100			100			125			470			270		
	10		100			100			125			470			270		
	11		100			100			125			470			270		
	12		100			100			125			470			270		
	1	2	125			125			175			300			300		
	2		100			100			150			260			260		
	3		100			100			150			260			260		
	4		100			100			150			260			260		
	5		100			100			150			260			260		
	6		150			150			150			260	30		260	30	
	7		150			150			150			240	No Val.		240		
	8		150			150			150			240			240		
	9		150			150			150			240			240		
	10		150			150			150			240			240		
	11		150			150			150			240	100		240	100	
	12		150			150			150			240			240		
	13		125			125			125			210			210		
	14		125			125			125			210			210		
	15		125			125			125			210			210		
	16		125			125			125			210			210		
	17		125			125			125			210			210		
	18		125			125			125			210			210		
	19		125			125			125			225			225		
	20		100			100			125			225			225		
	21		100			100			125			225			225		
	22		100			100			125			225			225		
	23		100			100			125			225			225		
	24		120			120			150			270			270		

Index to Property in Ocean View Addition

The Last Name Given is the One to Whom Property is Assessed

NAME OF OWNER, At Noon on First Day in January, 1915	NAME OF OWNER, At Noon on First Day in January, 1914	NAME OF OWNER, At Noon on First Day in January, 1913	NAME OF OWNER, At Noon on First Day in January, 1912	NAME OF OWNER, At Noon on First Day in January, 1911
				Lena M. Carner
			Theo. Enoch	T. Enoch
				W. P. Polhemus
	J. H. Jobes	Nancy A. Jobes		
				Margaret E. Dunlap
	Benjamin H. Merritt			W. P. Polhemus
	J. K. Merritt		Olive L. Lathrop	Harold Scott
	Margaret Hanley		Margaret A. Hanley	"
				A. Hehrman
E. Green				"
				W. P. Polhemus
		Alpheus Carney		A. Carney
	Flora E. McCune			A. N. McCune
			Henry H. Coppock	H. H. Coppock
	Herman N. Cable			Geo. H. Biggin
L. A. Steinberg				Irma Walz
"				Esther G. Dana
				Herman N. Cable
G. C. Boss				W. P. Polhemus
			C. C. Stubbs	Clifford Stubbs
	Elanor B. Flemons	Herman N. Cable		A. C. Springer
		Bertrude Stowell		A. C. Dillon
			Southern Title Guar Co	W. P. Polhemus
F. G. Spain			Rudolph Wueste	Rudolph Wueste
	Sarah Johnston		H. R. Clift	Sarah Johnston
	Wm E. Swartz			James D. Forward
R. D. Eschelberger			Southern Title Guar Co	W. P. Polhemus
			Herman N. Cable	Union Title & Trust Co
		Nettie M. S. cott		Warren H. Scott
		"		Sarah Johnston
				J. L. Pozner
				Mabel C. Rich
				"
				Emma E. Colvin
				Herman N. Cable
				"
			Prudence P. Haddix	W. P. Polhemus
		Thomas L. Butler	Flora V. Wadsworth	Flora V. Wadsworth
Hamilton G. Howard				Arnette L. Howard
"				"

City of San Diego, California.

Ocean View

The Last Value Given is the Assessed Value for the Present Year

DESCRIPTION OR BOUNDARY FOR ASSESSMENT	Lot	Block	Value of Real Estate 1911	Value of Improvements 1911	CHECK	Value of Real Estate 1912	Value of Improvements 1912	CHECK	Value of Real Estate 1913	Value of Improvements 1913	CHECK	Value of Real Estate 1914	Value of Improvements 1914	CHECK	Value of Real Estate 1915	Value of Improvements 1915	CHECK
	1	3	140			140		X	175		X	270		X	270		X
	2		125			125		X	150		X	225		X	225		X
	3		125			125		X	150		X	225		X	225		X
	4		125			125		X	150		X	225	100	X	225	100	X
	5		125			125		X	150		X	225		X	225		X
	6		150			150		X	150		X	225		X	225	60	X
	7		150			150		X	150		V	210		X	210	60	X
	8		150	50		150	50	X	150	50	X	210	20	X	210	20	X
	9		150			150		X	150		X	210		X	210		X
	10		150			150		X	150		X	210		X	210	60	X
	11		150			150		X	150		X	210		X	210		X
	12		150			150		X	150		X	210		X	210		X
	13		140			140		X	150		X	210		X	210		X
	14		140			140		X	150		X	210		X	210		X
	15		140			140		X	150		X	210		X	210		X
	16		140			140		X	150		X	210		X	210		X
	17		125			125		X	150		X	210		X	210		X
	18		125			125		X	150		X	210		X	210		X
	19		125			125		X	150		X	225		X	225	60	X
	20		125			125		X	150		X	225		X	225		X
	21		110			110		X	150		X	225		X	225		X
	22		110			110		X	150		X	225		X	225		X
	23		110			110		X	150		X	225	200	X	225	200	X
	24		125			125		X	175		X	270		X	270		X
	1	4	100			100		X	125		X	270		X	270		X
	2		100			100		X	125		X	270		X	270		X
	3		100			100		X	125		X	270		X	270		X
	4		100			100		X	125		X	270		X	270		X
	5		100			100		X	125		X	270		X	270		X
	6		125			125		X	175		X	330		X	330		X
	7		125			125		X	175		X	330		X	330		X
	8		100			100		X	125		X	270		X	270		X
	9		100			100		X	125		X	270		X	270		X
	10		100			100		X	125		X	270		X	270		X
	11		100			100		X	125		X	270		X	270		X
	12		100			100		X	125		X	270		X	270		X
	1	5	100			100		X	125		X	270		X	270		X
	2		100			100		X	125		X	270		X	270		X
	3		100			100		X	125		X	270		X	270		X
	4		100			100		X	125		X	270		X	270		X
	5		100			100		X	125		X	270		X	270		X
	6		125			125		X	175		X	330		X	330		X

Index to Property in Ocean View Addition

The Last Name Given is the One to Whom Property is Assessed

NAME OF OWNER, At Noon on First Day in January, 1915	NAME OF OWNER, At Noon on First Day in January, 1914	NAME OF OWNER, At Noon on First Day in January, 1913	NAME OF OWNER, At Noon on First Day in January, 1912	NAME OF OWNER, At Noon on First Day in January, 1911
Mrs M. D. Peachout		M. D. Peachout		Mrs M. O. Peachout
	Mrs E. Mason		Frank H. Walden	Frank H. Walden
				Herman N Cable
		Herman N Cable		"
				W. P Polhemus
				Herman N Cable
	Silas Warren		Silas Warren	Silas Warren
				Herman N Cable
		Herman N Cable		W. P. Polhemus
	Julia S. J. Riall			Herman N Cable
	"			
	Alice Garland			Mrs E. A. Shores

City of San Diego, California.

Ocean View 203
Ocean View

The Last Value Given is the Assessed Value for the Present Year

DESCRIPTION OR BOUNDARY FOR ASSESSMENT	Lot	Block	Value of Real Estate 1911	Value of Improvements 1911	CHECK	Value of Real Estate 1912	Value of Improvements 1912	CHECK	Value of Real Estate 1913	Value of Improvements 1913	CHECK	Value of Real Estate 1914	Value of Improvements 1914	CHECK	Value of Real Estate 1915	Value of Improvements 1915	CHECK
	1	6	150			150		X	175		X	270		X	270		X
	2		125			125		X	150		X	225		X	225	100	X
	3		125			125		X	150		X	225		X	225		X
	4		125			125		X	150		X	225		X	225		X
	5		150			150		X	150		X	225		X	225		X
	6		150			150		X	150		X	225		X	225		X
	7		150			150		X	150		X	210		X	210		X
	8		150			150		X	150		X	210		X	210		X
	9		150			150		X	150		X	210		X	210		X
	10		150			150		X	150		X	210		X	210	30	X
	11		150			150		X	150		X	210		X	210		X
	12		150			150		X	150		X	210		X	210		X

Index to Property in Loma View P.L. 181. Addition

The Last Name Given is the One to Whom Property is Assessed

NAME OF OWNER, At Noon on First Day in January, 1915	NAME OF OWNER, At Noon on First Day in January, 1914	NAME OF OWNER, At Noon on First Day in January, 1913	NAME OF OWNER, At Noon on First Day in January, 1912	NAME OF OWNER, At Noon on First Day in January, 1911
			Alfred Lamkin	Alfred Lamkin
			"	"
		Jennette M. Kummer		H.H. Wilcox
		"		"
		"		"
				W.E. Bolles
				"
				H.H. Wilcox
				"
				"
				L. N. Wilcox
				"
				"
				"
				"
				Julia E. Charpiot
				L N. Wilcox
				"
				"
				"
				"
				"
				"
				N. N. Wilcox
				"
				"
				"
				"
				Henrietta Ford Keller
Mrs. M. L. Page		Mrs M.L. Page	John C. Thompson	J.C. Thompson
"		"		Frank L. Cramer
			Rose E. Judson	Mary R. Edwards
				"
				H.W. Wilcox
				"
				"
				"
		M. Hall		"
		"		"
		N.W. Wilcox		"
	J.G. Reynolds Thos. Bennett	J.G. Reynolds		E.C. Bruns
Mrs T.B Horton	T.B Horton	"		"
"	"			Truesdell B. Horton
"	"			"
				Mary A. Strachan

City of San Diego, California. Loma View

The Last Value Given is the Assessed Value for the Present Year

DESCRIPTION OR BOUNDARY FOR ASSESSMENT	Lot	Block	Value of Real Estate 1911	Value of Improvements 1911	CHECK	Value of Real Estate 1912	Value of Improvements 1912	CHECK	Value of Real Estate 1913	Value of Improvements 1913	CHECK	Value of Real Estate 1914	Value of Improvements 1914	CHECK	Value of Real Estate 1915	Value of Improvements 1915	CHECK
	1	1	165			165		H	650	225	H	570	150	H	360	200	H
	2		150			150		H	450		H	480		H	330		H
	3		150			150		H	450		H	480		H	330		H
	4		150			150		H	450		H	480		H	330		H
	5		175			175		H	600		H	600		H	570		H
	6		200			200		H	600		H	600		H	540		H
	7		160			160		H	450		H	480		H	420		H
	8		160			160		H	450		H	480		H	420		H
	9		160			160		H	450		H	480		H	420		H
	10		175			175		H	675		H	570		H	450		H
	1	2	175			175		H	600		H	600		H	570		H
	2		150			150		H	450		H	480		H	390		H
	3		150			150		H	450		H	480		H	390		H
	4		150			150		H	450		H	480		H	390		H
	5		150			150		H	450		H	480		H	390		H
	6		150	300		150	300	H	450	300	H	480	120	H	390	120	H
	7		100			100		H	500		H	420		H	330		H
	8		140			140		H	500		H	450		H	300		H
	9		160			160		H	450		H	480		H	360		H
	10		160			160		H	450		H	480		H	360		H
	11		160			160		H	450		H	480		H	360		H
	12		160			160		H	450		H	480		H	360		H
	13		160			160		H	450		H	480		H	360		H
	14		185			185		H	600		H	600		H	480		H
	1	3	170			170		H	675		H	510		H	450		H
	2		150			150		H	450		H	480		H	420		H
	3		150			150		H	450		H	480		H	420		H
	4		150			150		H	450		H	480		H	420		H
	5		175			175		H	600		H	600		H	540		H
	6		200			200		H	600		H	600		H	570		H
	7		160			160		H	450		H	480		H	450		H
	8		160			160		H	450		H	480		H	450		H
	9		160	900		160	925	H	450	925	H	480	400	H	450	310	H
	10		175			175		H	685		H	510		H	480		H
	1	4	175			175		H	600		H	600		H	480		H
	2		150			150		H	450		H	480		H	360		H
	3		150			150		H	450		H	480		H	360		H
	4		150			150		H	450		H	480		H	360		H
	5		150			150		H	450		H	480		H	360		H
	6		150			150		H	450		H	480		H	360		H
	7		140			140		H	500		H	450		H	300		H
	8		140			140		H	500		H	450		H	300		H
	9		160			160		H	450		H	480		H	360		H
	10		160			160		H	450		H	480		H	360		H
	11		160			160		H	450		H	480		H	360		H
	12		160			160		H	450		H	480		H	360		H
	13		160			160		H	450		H	480		H	360		H
	14		185	300		185	300	H	600	300	H	600	120	H	510	120	H

The Last Name Given is the One to Whom Property is Assessed

NAME OF OWNER, At Noon on First Day in January, 1915	NAME OF OWNER, At Noon on First Day in January, 1914	NAME OF OWNER, At Noon on First Day in January, 1913	NAME OF OWNER, At Noon on First Day in January, 1912	NAME OF OWNER, At Noon on First Day in January, 1911
			S. D. Securities Co.	UNION TITLE & TRUST CO.
			"	"
			"	"
			"	"
			"	"
	Chatsworth Terrace Annex		"	"
			"	"
			"	"
			"	"
			"	"
		S. D. SECURITIES CO.		P. B. Ziegler
		"		"
		"		"
		"		"
		"		"
		"		"
		"		"
		"		"
		"		"
		"		"
		"		"
		"		"
		"		"
		"		"
		"		"
		S. D. SECURITIES CO.		O B Ziegler
		"		"
		"		"
		"		"
		"		"
		"		"
		"		"
		"		"
		"		"
		"		"
		"		"
		"		"
		"		"
		"		"
		"		"
		"		"
		"		"
		"	S. D. Securities Co.	UNION TITLE & TRUST CO.
		"	"	"
		"	"	"
		"	"	"
		"	"	"
		"	"	"
		"	"	"
		"	"	"
		"	"	"
		"	"	"
		"	"	"
		"	"	"
		"	"	"

The Last Value Given is the Assessed Value for the Present Year

DESCRIPTION OR BOUNDARY FOR ASSESSMENT	Lot	Block	Value of Real Estate 1911	Value of Improvements 1911	CHECK	Value of Real Estate 1912	Value of Improvements 1912	CHECK	Value of Real Estate 1913	Value of Improvements 1913	CHECK	Value of Real Estate 1914	Value of Improvements 1914	CHECK	Value of Real Estate 1915	Value of Improvements 1915	CHECK
	1	253	150			175		✓	275		✓						
	2		125			150		✓	200		✓						
	3		125			150		✓	200		✓						
	4		125			150		✓	200		✓						
	5		150			175		✓	275		✓	Chatsworth Terrace Annex					
Chatsworth Terrace Annex	6		150			175		✓	275		✓						
	7		100			125		✓	200		✓						
	8		100			150		✓	200		✓						
	9		100			125		✓	200		✓						
	10		125			150		✓	275		✓						
						1,525			2,300								
	1	254	150			175		✓	275		✓	630			630		✓
	2		150			175		✓	200		✓	570			570		✓
	3		150			175		✓	200		✓	570			570		✓
	4		150			175		✓	200		✓	570			570		✓
	5		150			175		✓	200		✓	570			570		✓
	6		200			225		✓	275		✓	630			630		✓
	7		200			225		✓	275		✓	675		✓	675		✓
	8		125			150		✓	200		✓	600			600		✓
	9		125			150		✓	200		✓	600			600		✓
	10		125			150		✓	200		✓	600			600		✓
	11		125			150		✓	200		✓	600			600		✓
	12		125			150		✓	275		✓	675			675		✓
									2700			7276					
	1	255	175			200		✓	300		✓	630			630		✓
	2		175			200		✓	250		✓	570			570		✓
	3		175			200		✓	250		✓	570			570		✓
	4		175			200		✓	250		✓	570			570		✓
	5		250			250		✓	450		✓	840			840		✓
	6		200			200		✓	300		✓	750			750		✓
	7		200			200		✓	300		✓	750		✓	750		✓
	8		250			250		✓	450		✓	900			900		✓
	9		150			175		✓	225		✓	630			630		✓
	10		150			175		✓	225		✓	630			630		✓
	11		150			175		✓	225		✓	630			630		✓
	12		150			175		✓	275		✓	675			675		✓
									3500			8145					
	1	256	200			200		✓	400		✓	540			540		✓
	2		175			175		✓	250		✓	420			420		✓
	3		175			175		✓	225		✓	270			270		✓
	4		175			175		✓	225		✓	270			270		✓
	5		175			175		✓	225		✓	270			270		✓
	6		200			200		✓	275		✓	330			330		✓
	7		175			175		✓	275		✓	330		✓	330		✓
	8		150			150		✓	225		✓	270			270		✓
	9		150			150		✓	225		✓	270			270		✓
	10		150			150		✓	225		✓	270			270		✓
	11		200			200		✓	400		✓	540			540		✓
	12		175			175		✓	250		✓	420			420		✓
						2,100			3200			4200					

The Last Name Given is the One to Whom Property is Assessed

The Last Value Given is the Assessed Value for the Present Year

NAME OF OWNER, At Noon on First Day in January, 1915	NAME OF OWNER, At Noon on First Day in January, 1914	NAME OF OWNER, At Noon on First Day in January, 1913	NAME OF OWNER, At Noon on First Day in January, 1912	NAME OF OWNER, At Noon on First Day in January, 1911
		S.D. Securities Co.	S. D. Securities Co.	Dorothy Simons
		"	"	UNION TITLE & TRUST CO.
		"	"	"
		"	"	"
		"	"	"
		"	"	"
		"	"	"
		"	"	"
		"		"
		F.W. Maier		Emma Stalk
				western Inv. Co. of S.D
			S. D. Securities Co.	"
			"	UNION TITLE & TRUST CO.
			S. D. Securities Co.	UNION TITLE & TRUST CO.
			"	"
			"	"
			"	"
			"	"
			"	"
			"	"
			"	"
			"	"
			"	"
			"	"
			"	"
			"	"
			S. D. Securities Co.	UNION TITLE & TRUST CO.
			"	"
			"	"
			"	"
			"	"
			"	"
			"	"
			"	"
			"	"
			"	"
			"	"
			"	"
			"	"
			S. D. Securities Co.	UNION TITLE & TRUST CO.
			"	"
			S. D. Securities Co.	UNION TITLE & TRUST CO.
			"	"

DESCRIPTION OR BOUNDARY FOR ASSESSMENT	Lot	Block	Value of Real Estate 1911	Value of Improvements 1911	CHECK	Value of Real Estate 1912	Value of Improvements 1912	CHECK	Value of Real Estate 1913	Value of Improvements 1913	CHECK	Value of Real Estate 1914	Value of Improvements 1914	CHECK	Value of Real Estate 1915	Value of Improvements 1915	CHECK
	1	257	100			S 100		✓	200		✓	270		✓	270		✓
	2		100			100		✓	150		✓	210		✓	210		✓
	3		100			100		✓	150		✓	210		✓	210		✓
	4		100			100		✓	150		✓	210		✓	210		✓
	5		100			100		✓	150		✓	210		✓	210		✓
	6		125			125		✓	175		✓	270		✓	270		✓
	7		125			125		✓	175		✓	270		✓	270		✓
	8		100			100		✓	150		✓	210		✓	210		✓
	9		100			100		✓	150		✓	210		✓	210		✓
	10		100			100		✓	150		✓	210		✓	210		✓
	11		100			100		✓	150		✓	210		✓	210		✓
	12		100			100		✓	200		✓	270		✓	270		✓
	1	258	75			75		✓	150		✓	210			210		✓
	2		75			75		✓	125		✓	165			165		✓
	3		75			75		✓	125		✓	165			165		✓
	4		75			75		✓	125		✓	165			165		✓
	5		75			75		✓	125		✓	165			165		✓
	6		75			75		✓	125		✓	210			210		✓
	7		75			75		✓	125		✓	210		✓	210		✓
	8		75			75		✓	125		✓	165			165		✓
	9		75			75		✓	125		✓	165			165		✓
	10		75			75		✓	125		✓	165			165		✓
	11		75			75		✓	125		✓	165			165		✓
	12		75			75 (900)		✓	150 (1560)		✓	240 (2270)			240		✓
	1	259	60			60		✓	125		✓	150			150		✓
	2		60			60		✓	125		✓	150			150		✓
	3		60			60		✓	125		✓	150			150		✓
	4		60			60		✓	125		✓	120			120		✓
	5		60			60		✓	125		✓	120			120		✓
	6		60			60		✓	125		✓	120			120		✓
	7		60			60		✓	125		✓	150		✓	150		✓
	8		60			60		✓	125		✓	150			150		✓
	9		60			60		✓	125		✓	150			150		✓
	10		60			60		✓	125		✓	150			150		✓
	11		60			60		✓	125		✓	150			150		✓
	12		60			60 (720)		✓	125 (1370)		✓	150 (1770)			150		✓
Tide	1	260	0			0		✓	0		✓	0		✓	0		✓
	2		60			60		✓	60		✓	90		✓	90		✓
	1	261	75			75		✓	75		✓	100		✓	100		✓
	2		75			75		✓	75		✓	100		✓	100		✓

Index to Property in Addition Sub. of P. L. 209

207

City of San Diego, California. Sub. of P. L. 209

The Last Name Given is the One to Whom Property is Assessed

NAME OF OWNER, At Noon on First Day in January, 1915	NAME OF OWNER, At Noon on First Day in January, 1914	NAME OF OWNER, At Noon on First Day in January, 1913	NAME OF OWNER, At Noon on First Day in January, 1912	NAME OF OWNER, At Noon on First Day in January, 1911
			S. D. Securities Co.	UNION TITLE & TRUST CO.
			"	"
			"	"
			"	"
			"	"
			"	"
			"	"
			"	"
			"	"
			"	"
			"	"
			S. D. Securities Co.	UNION TITLE & TRUST CO.
			"	"
			"	"
			"	"
			"	"
			"	"
			"	"
			"	"
			"	"
			"	"
			"	"
			"	"
			S. D. Securities Co.	UNION TITLE & TRUST CO.
			"	"
			"	"
			"	"
			"	"
			"	"
			"	"
			"	"
			"	"
			"	"
			"	"
			"	"
			J. Frank. Baker	"
			"	UNION TITLE & TRUST CO.
			"	Emily Hyde
			"	"
			"	UNION TITLE & TRUST CO.
			S. D. Securities Co.	UNION TITLE & TRUST CO.
			"	"
			"	"
			"	"
			"	"
			"	"
			"	"
			"	"
			"	"
			"	"
			"	"
			"	"

The Last Value Given is the Assessed Value for the Present Year

DESCRIPTION OR BOUNDARY FOR ASSESSMENT	Lot	Block	Value of Real Estate 1911	Value of Improvements 1911	CHECK	Value of Real Estate 1912	Value of Improvements 1912	CHECK	Value of Real Estate 1913	Value of Improvements 1913	CHECK	Value of Real Estate 1914	Value of Improvements 1914	CHECK	Value of Real Estate 1915	Value of Improvements 1915	CHECK
	1	262	60			60		✓	100		✓	200			200		✓
	2		60			60		✓	100		✓	165			165		✓
	3		60			60		✓	100		✓	165			165		✓
	4		60			60		✓	100		✓	165			165		✓
	5		60			60		✓	100		✓	165			165		✓
	6		60			60		✓	100		✓	165			165		✓
	7		60			60		✓	100		✓	150		✓	150		✓
	8		60			60		✓	100		✓	150			150		✓
	9		60			60		✓	100		✓	165			165		✓
	10		60			60		✓	100		✓	165			165		✓
	11		60			60		✓	100		✓	165			165		✓
	12		60			60		✓	100		✓	210			210		✓
						720						2030					
	1	263	75			75		✓	150		✓	240			240		✓
	2		75			75		✓	125		✓	180			180		✓
	3		75			75		✓	125		✓	180			180		✓
	4		75			75		✓	125		✓	180			180		✓
	5		75			75		✓	125		✓	180			180		✓
	6		75			75		✓	125		✓	260			240		✓
	7		75			75		✓	125		✓	260		✓	260		✓
	8		75			75		✓	125		✓	210			210		✓
	9		75			75		✓	125		✓	210			210		✓
	10		75			75		✓	125		✓	210			210		✓
	11		75			75		✓	125		✓	210			210		✓
	12		75			75		✓	150		✓	270			270		✓
						900			1350			2550					
	1	264	100			100		✓	200		✓	300			300		✓
	2		100			100		✓	150		✓	240			240		✓
	3		100			100		✓	150		✓	240			240		✓
	4		100			100		✓	150		✓	240			240		✓
	5		100			100		✓	150		✓	240			240		✓
	6		125			125		✓	175		✓	300			300		✓
	7		125	380		125	375	✓	175	375	✓	300	150	✓	300	150	✓
	8		100			100		✓	150		✓	240			240		✓
	9		100			100		✓	150		✓	240			240		✓
	10		100			100		✓	150		✓	240			240		✓
	11		100			100		✓	150		✓	240			240		✓
	12		100			100		✓	200		✓	300			300		✓
									1950			3120					
	1	265	200			200		✓	400		✓	570			570		✓
	2		175			175		✓	250		✓	390			390		✓
	3		175			175		✓	225		✓	270			270		✓
	4		175			175		✓	225		✓	270			270		✓
	5		175			175		✓	225		✓	270			270		✓
	6		200			200		✓	275		✓	330			330		✓
	7		175			175		✓	275		✓	330		✓	330		✓
	8		150			150		✓	225		✓	270			270		✓
	9		150			150		✓	225		✓	270			270		✓
	10		150			150		✓	225		✓	270			270		✓
	11		200			200		✓	400		✓	540			540		✓
	12		175			175		✓	250		✓	390			390		✓
						2100			3200			4110					

Index to Property in Sub. of P.L. 209 Addition

The Last Name Given is the One to Whom Property is Assessed

NAME OF OWNER, At Noon on First Day in January, 1915	NAME OF OWNER, At Noon on First Day in January, 1914	NAME OF OWNER, At Noon on First Day in January, 1913	NAME OF OWNER, At Noon on First Day in January, 1912	NAME OF OWNER, At Noon on First Day in January, 1911
S.D Securities Co				P.B. Ziegler
		S. D. SECURITIES CO.		"
		"		"
		"		"
Alice M. Hall S 1/2	S.D. Sec. Co	"		"
" " " S 1/2	S.D. Securities Co S 1/2 N 1/2	"		"
		"		"
		"		"
		"		"
		"		"
		"		"
		"		"
		S. D. SECURITIES CO.		P.B. Ziegler
S.D. Securities Co		"		"
"		"		"
"		"		"
" N W 1/4		"		"
N.P.& N.M. Salling S E 1/4	N.P.& N.M. Salling	"		"
"	"	"		"
		P.B. Ziegler		"
		S. D. SECURITIES CO.		"
		"		"
		"		"
		"		"
		"		"
		"		"
			S. D. Securities Co.	UNION TITLE & TRUST CO.
			"	"
			"	"
			"	"
	S.D. Securities Co W 1/2 N		"	"
	S. D. SECURITIES CO. E 1/2 N		"	"
	"		"	"
	"		"	"
S.D. Securities Co E 1/2	S.D. Securities Co		"	"
S.D. Securities Co. N 1/2	"		"	"
"	"		"	"
"	"		"	"
			"	"
			"	"
			"	"
			S. D. Securities Co.	UNION TITLE & TRUST CO.
			"	"
			"	"
			"	"
			"	"
			"	"
			"	"
			"	"
			"	"
			"	"
			"	"
Mrs L.K. Hedges	Edwin H. Brewster			
	S. D. SECURITIES CO.			
	S.D. Securities Co			
	"			
	"			

City of San Diego, California. Sub. of P.L. 209

The Last Value Given is the Assessed Value for the Present Year

DESCRIPTION OR BOUNDARY FOR ASSESSMENT	Lot	Block	Value of Real Estate 1911	Value of Improvements 1911	CHECK	Value of Real Estate 1912	Value of Improvements 1912	CHECK	Value of Real Estate 1913	Value of Improvements 1913	CHECK	Value of Real Estate 1914	Value of Improvements 1914	CHECK	Value of Real Estate 1915	Value of Improvements 1915	CHECK
	1	266	175			200			300			675			675		
	2		175			200			250			630			630		
	3		175			200			250			630			630		
	4		175			200			250			630			630		
	5		250			250			450			950			950		
S 1/2 N 1/2	6		200			200			300			405 / 405			400		
	7		200			200			300			810			800		
	8		250			250			450			950			950		
	9		150			175			250			630			630		
	10		150			175			250			630			630		
	11		150			175			250			630			630		
	12		150			175			275			675			675		
	1	267	150			175			275			675			675		
	2		150			175			200			600			600		
	3		150			175			200			600			600		
	4		150			175			200			600			600		
N. W 4 1/2 S. E 4 1/2	5		150			175			200			300 + 300			300		
	6		200			225			275			675			675		
	7		200			225			275			675			675		
	8		125			150			200			600			600		
	9		125			150			200			600			600		
	10		125			150			200			600			600		
	11		125			150			200			600			600		
	12		125			150			275			675			675		
	1	268	150			175			300			no cor 50			50		
	2		125			150			225			570			570		
	3		125			150			200			570			570		
N 1/2 E 1/2	4		125			150			200			285 / 285			285 / 285		
	5		150			175			275			630	200		630	1200	
	6		150			175			275			630			630		
E 1/2 W 1/2	7		100			125			200			570			285		
	8		100			125			200			570			570		
	9		100			125			200			570			570		
	10		125			150			300			no cor 50			50		
						1500			2375								
	1	269	150			175			300			no cor 50			50		
	2		125			150			225			570			570		
	3		125			150			200			570			570		
	4		125			150			200			570			570		
	5		150			175			275			630	950		630	950	
	6		150			175			275			630	700		630	700	
	7		100			125			200			570			570		
	8		100			125			200			570			570		
	9		100			125			225			570			570		
	10		125			150			300			no cor 50			50		
						1500			2400								

The Last Name Given is the One to Whom Property is Assessed

NAME OF OWNER, At Noon on First Day in January, 1915	NAME OF OWNER, At Noon on First Day in January, 1914	NAME OF OWNER, At Noon on First Day in January, 1913	NAME OF OWNER, At Noon on First Day in January, 1912	NAME OF OWNER, At Noon on First Day in January, 1911
	W. Gregg Kolleck W½ E½	S. D. SECURITIES CO.		O. B. Zeigler
	S.D. Securities Co	"		"
	"	"		"
M. W. Anderson	"	"		"
S. D. Securities Co	"	"		"
	R. M. Coffin	"		"
		Geo F. Miller		"
		S. D. SECURITIES CO.		"
		"		"
		"		"
		"		"
		"		"
		S. D. SECURITIES CO.		O B. Zeigler
S.D. Securities Co.		"		"
"		"		"
"		"		"
"		"		"
"		"		"
"		"		"
"		"		"
"		"		"
"		"		"
"		"		"
			S. D. Securities Co.	UNION TITLE & TRUST CO.
			"	"
			"	"
			"	"
			"	"
			"	"
			"	"
			"	"
			"	"
			"	"
			"	"
			S. D. Securities Co.	UNION TITLE & TRUST CO.
				D. A. Maderia
			S. D. Securities Co.	UNION TITLE & TRUST CO.
			"	"
			"	"
			"	"
			"	"
			"	"
	S.D. Securities Co	UNION TITLE & TRUST CO.		Walter E. Sanders
	"	UNION TITLE & TRUST CO.		"
			M. G. Seeley	N. G. Seeley
S.D. Securities Co			"	"

The Last Value Given is the Assessed Value for the Present Year

DESCRIPTION OR BOUNDARY FOR ASSESSMENT	Lot	Block	Value of Real Estate 1911	Value of Improvements 1911	CHECK	Value of Real Estate 1912	Value of Improvements 1912	CHECK	Value of Real Estate 1913	Value of Improvements 1913	CHECK	Value of Real Estate 1914	Value of Improvements 1914	CHECK	Value of Real Estate 1915	Value of Improvements 1915	CHECK
W½ E½	1	270	150			175			275			675	1000		675	1000	
	2		150			175			200			300			300		
	3		150			175			200			600			600		
	4		150			175			200			600			600	500	
	5		150			175			200			600			600		
	6		200			225			275			675	820		675	820	
	7		200			225			275			675			675		
	8		125			150			200			600			600		
	9		125			150			200			600			600		
	10		125			150			200			600			600		
	11		125			150			200			600			600		
	12		125			150			275			675			675		
									3600								
	1	271	175			200			300			675			675		
	2		175			200			250			630			630		
	3		175			200			250			630			630		
	4		175			200			250			630			630		
	5		250			250			450			950			950		
	6		200			200			300			810			810		
	7		200			200			300			810			810		
	8		250			250			450			950			950		
	9		150			175			250			630			630		
	10		150			175			250			630			630		
	11		150			175			250			630			630		
	12		150			175			300			675			675		
									3600								
	1	272	200			200			400			540			540		
	2		175			175			250			420			420		
	3		175			175			225			270			270		
	4		175			175			225			270			270		
	5		175			175			225			270			270		
	6		200			200			300			360			360		
	7		175			175			275			330			330		
	8		150			150			225			270			270		
	9		150			150			225			270			270		
	10		150			150			225			270			270		
	11		200			200			400			570			570		
	12		175			175			250			420			420		
						2100			3225			4260					
	1	273	100			100			225			300			300		
	2		100			100			175			240			240		
	3		100			100			175			240			240		
	4		100			100			175			240			240		
	5		100			100			175			240			240		
	6		125			125			200			300			300		
	7		125			125			200			300			300		
	8		100			100			175			240			240		
	9		100			100			175			240			240		
	10		100	130		100	125		175	125		240	50		240	50	
	11		100			100			175			240			240		
	12		100			100			225			300			300		

Index to Property in Sub. of P. L. 209 Addition

The Last Name Given is the One to Whom Property is Assessed

NAME OF OWNER, At Noon on First Day in January, 1915	NAME OF OWNER, At Noon on First Day in January, 1914	NAME OF OWNER, At Noon on First Day in January, 1913	NAME OF OWNER, At Noon on First Day in January, 1912	NAME OF OWNER, At Noon on First Day in January, 1911
			S. D. Securities Co.	UNION TITLE & TRUST CO.
			"	"
			"	"
			"	"
			"	"
			"	"
			"	"
			"	"
			"	"
			"	"
			"	"
			S. D. Securities Co.	UNION TITLE & TRUST CO.
			"	"
			"	"
			"	"
			"	"
			"	"
			"	"
			"	"
			"	"
			"	"
			"	"
			"	"
			"	"
			S. D. Securities Co.	UNION TITLE & TRUST CO.
			"	"
			S. D. Securities Co.	UNION TITLE & TRUST CO.
			"	"
			"	"
			"	"
			"	"
			"	"
			"	"
			"	"
			"	"
			"	"
			"	"
			"	"
			S. D. Securities Co.	UNION TITLE & TRUST CO.
			"	"
			"	"
			"	"
			"	"
			"	"
			"	"
			"	"
			"	"
			"	"
			"	"
			"	"

The Last Value Given is the Assessed Value for the Present Year

DESCRIPTION OR BOUNDARY FOR ASSESSMENT	Lot	Block	Value of Real Estate 1911	Value of Improvements 1911	CHECK	Value of Real Estate 1912	Value of Improvements 1912	CHECK	Value of Real Estate 1913	Value of Improvements 1913	CHECK	Value of Real Estate 1914	Value of Improvements 1914	CHECK	Value of Real Estate 1915	Value of Improvements 1915	CHECK
	1	274	75			75		✓	150		✓	270			270		✓
	2		75			75		✓	125		✓	210			210		✓
	3		75			75		✓	125		✓	210			210		✓
	4		75			75		✓	125		✓	210			210		✓
	5		75			75		✓	125		✓	210			210		✓
	6		75			75		✓	125		✓	260			260		✓
	7		75			75		✓	125		✓	260		✓	260		✓
	8		75			75		✓	125		✓	210			210		✓
	9		75			75		✓	125		✓	210			210		✓
	10		75			75		✓	125		✓	210			210		✓
	11		75			75		✓	125		✓	210			210		✓
	12		75			75		✓	150		✓	270			270		✓
						900			1550			2740					
	1	275	60			60		✓	100		✓	210			210		✓
	2		60			60		✓	100		✓	165			165		✓
	3		60			60		✓	100		✓	165			165		✓
	4		60			60		✓	100		✓	165			165		✓
	5		60			60		✓	100		✓	150			150		✓
	6		60			60		✓	100		✓	150		✓	150		✓
	7		60			60		✓	100		✓	150			150		✓
	8		60			60		✓	100		✓	150			150		✓
	9		60			60		✓	100		✓	165			165		✓
	10		60			60		✓	100		✓	165			165		✓
	11		60			60		✓	100		✓	165			165		✓
	12		60			60		✓	100		✓	210			210		✓
						720						2010					
Tide	1	276	0			0		✓	0		✓	0		✓	0		✓
"	2		0			0		✓	0		✓	0		✓	0		✓
Tide	1	277	0			0		✓	0		✓	0		✓	0		✓
"	2		0			0		✓	0		✓	0		✓	0		✓
	1	278	60			60		✓	100		✓	210			210		✓
	2		60			60		✓	100		✓	165			165		✓
	3		60			60		✓	100		✓	165			165		✓
	4		60			60		✓	100		✓	165			165		✓
	5		60			60		✓	100		✓	120			120		✓
	6		60			60		✓	100		✓	150			150		✓
	7		60			60		✓	100		✓	150		✓	150		✓
	8		60			60		✓	100		✓	120			120		✓
	9		60			60	50	✓	100		✓	165			165		✓
	10		60			60	50	✓	100		✓	165			165		✓
	11		60			60		✓	100		✓	165			165		✓
	12		60			60		✓	100		✓	210			210		✓
						720						1950					

Index to Property in Sub. of P. L. 209 Addition

The Last Name Given is the One to Whom Property is Assessed

NAME OF OWNER, At Noon on First Day in January, 1915	NAME OF OWNER, At Noon on First Day in January, 1914	NAME OF OWNER, At Noon on First Day in January, 1913	NAME OF OWNER, At Noon on First Day in January, 1912	NAME OF OWNER, At Noon on First Day in January, 1911
			S. D. Securities Co.	UNION TITLE & TRUST CO.
			"	"
			"	"
			"	"
			"	"
			"	"
			"	"
			"	"
			"	"
			"	"
			"	"
			"	"
			S. D. Securities Co.	UNION TITLE & TRUST CO.
			"	"
			"	"
			"	"
			"	"
			"	"
			"	Mary B. Frain
			"	UNION TITLE & TRUST CO.
			"	"
			"	"
			"	"
			"	"
			S. D. Securities Co.	UNION TITLE & TRUST CO.
			"	"
			"	"
			"	"
			"	"
			"	"
			"	"
			"	"
			"	"
			"	"
			"	"
			"	"
O. Walter Strange	S. D. SECURITIES CO.		S. D. Securities Co.	UNION TITLE & TRUST CO.
	S.D. Securities Co		"	"
	"		"	"
R. P. Rifenberick	S. D. SECURITIES CO.		"	"
Katherine Stadler	Katherine Stadler 5/12		"	"
S.D. Securities Co	S. D. SECURITIES CO. 5/12 S.D. Securities Co N 1/2		"	"
"	"		"	"
"	"		"	"
"	"		"	"
F. B. & Edith L. Naylor	Nathan Rigdon		"	"

City of San Diego, California. Sub. of P. L. 209

The Last Value Given is the Assessed Value for the Present Year

DESCRIPTION OR BOUNDARY FOR ASSESSMENT	Lot	Block	Value of Real Estate 1911	Value of Improvements 1911	CHECK	Value of Real Estate 1912	Value of Improvements 1912	CHECK	Value of Real Estate 1913	Value of Improvements 1913	CHECK	Value of Real Estate 1914	Value of Improvements 1914	CHECK	Value of Real Estate 1915	Value of Improvements 1915	CHECK
	1	279	75			75		✓	150		✓	270			270		✓
	2		75			75		✓	125		✓	210			210		✓
	3		75			75		✓	125		✓	210			210		✓
	4		75			75		✓	125		✓	210			210		✓
	5		75			75		✓	125		✓	210			210		✓
	6		75			75		✓	125		✓	260		✓	260		✓
	7		75			75		✓	125		✓	260			260		✓
	8		75			75		✓	125		✓	210			210		✓
	9		75			75		✓	125		✓	210			210		✓
	10		75			75		✓	125		✓	210			210		✓
	11		75			75		✓	125		✓	210			210		✓
	12		75			75		✓	150		✓	270			270		✓
						1500			1500			2740					
	1	280	100			100		✓	225		✓	390			330		✓
	2		100			100		✓	175		✓	240			240		✓
	3		100			100		✓	175		✓	240			240		✓
	4		100			100		✓	175		✓	240			240		✓
	5		100			100		✓	175		✓	240			240		✓
	6		125			125		✓	200		✓	300			300		✓
	7		125			125		✓	200		✓	300		✓	300		✓
	8		100			100		✓	175		✓	240			240		✓
	9		100			100		✓	175		✓	240			240		✓
	10		100			100		✓	175		✓	240			240		✓
	11		100			100		✓	175		✓	240			240		✓
	12		100			100		✓	225		✓	330			330		✓
						1250			2250			3180					
	1	281	200			200		✓	400		✓	570			570		✓
	2		175			175		✓	275		✓	420			420		✓
	3		175			175		✓	225		✓	270			270		✓
	4		175			175		✓	225		✓	270			270		✓
	5		175			175		✓	225		✓	270			270		✓
	6		200			200		✓	300		✓	360			360		✓
	7		175			175		✓	275		✓	360		✓	360		✓
	8		150			150		✓	225		✓	270			270		✓
	9		150			150		✓	225		✓	270			270		✓
	10		150			150		✓	225		✓	270			270		✓
	11		200			200		✓	400		✓	570			570		✓
	12		175			175		✓	275		✓	420			420		✓
						2100			3275			4320					
	1	282	175			200		✓	300		✓	675		✓	675	660	✓
	2		175			200		✓	250		✓	630		✓	630	800	✓
	3		175			200		✓	250		✓	630		✓	630		✓
	4		150			175		✓	225		✓	630	400	✓	630	700	✓
	5		250			250		✓	450		✓	950	100.00	✓	950	2000	✓
w (5/12 N 1/2)	6		100			100		✓	200		✓	405		✓	405		✓
	7		200			200		✓	300		✓	810		✓	800		✓
	8		250			250		✓	450		✓	950		✓	950		✓
	9		125			150		✓	250		✓	630		✓	630		✓
	10		75			100		✓	250		✓	630		✓	630		✓
	11		50			75		✓	250		✓	630		✓	630		✓
	12		100			125		✓	325		✓	675	600	✓	675	700	✓
						2025			3300								

279

Index to Property in Sub. of P. L. 209 Addition

City of San Diego, California. Sub. of P. L. 209

The Last Name Given is the One to Whom Property is Assessed

NAME OF OWNER, At Noon on First Day in January, 1915	NAME OF OWNER, At Noon on First Day in January, 1914	NAME OF OWNER, At Noon on First Day in January, 1913	NAME OF OWNER, At Noon on First Day in January, 1912	NAME OF OWNER, At Noon on First Day in January, 1911
Fred M. Wills			S. D. Securities Co.	UNION TITLE & TRUST CO,
"			"	"
S.D. Securities Co			"	"
Emma M Nixon	S. D. SECURITIES CO.		"	"
S.D. Securities Co	"		"	"
		UNION TITLE & TRUST CO.	"	"
B.L. Ehrenberg	Gustave Ehrenberg	"	"	"
"	"	S. D. SECURITIES CO.	"	"
	S.D. Securities Co	"	"	"
	"	"	"	"
	"	"	"	"
	"	"	"	"
James B. Keith		UNION TITLE & TRUST CO.	S. D. Securities Co.	UNION TITLE & TRUST CO.
"		S. D. SECURITIES CO.	"	"
	S. D. SECURITIES CO.	"	"	"
	S.D. Securities Co	"	"	"
		J.F. West	"	"
		UNION TITLE & TRUST CO.	"	"
		S. D. SECURITIES CO.	"	"
		"	"	"
		"	"	"
David Dryden				
Rose Goebel	S.D. Securities Co	UNION TITLE & TRUST CO.	"	"
		UNION TITLE & TRUST CO.	S. D. Securities Co.	UNION TITLE & TRUST CO.
Myron B. Stewart		"	"	"
Union Title Trust Co		"	"	"
"		"	"	"
N. Henry Doddridge		"	"	"
Union Title Trust Co		"	"	"
"		"	"	"
"		"	"	"
	Martha J. Gephart	"	"	"
	UNION TITLE & TRUST CO.	"	"	"
		Helen A. Gore	S. D. Securities Co.	UNION TITLE & TRUST CO.
Fred M. Wills		UNION TITLE & TRUST CO.	"	"
R.N. Miller		"	"	"
Maria Miller		Maria Miller	"	"
		Pearl S Misner	"	"
		Thos. B. Wright	"	"
		Geo. W. Gordon	"	"
		S. D. SECURITIES CO.	"	"
		J. B. Henry	"	"
Amelia Beier	A. Beier	UNION TITLE & TRUST CO.	"	"
John A. Fox	UNION TITLE & TRUST CO.	"	"	"
	Hattie E. McGowan	"	"	"

The Last Value Given is the Assessed Value for the Present Year

DESCRIPTION OR BOUNDARY FOR ASSESSMENT	Lot	Block	Value of Real Estate 1911	Value of Improvements 1911	CHECK	Value of Real Estate 1912	Value of Improvements 1912	CHECK	Value of Real Estate 1913	Value of Improvements 1913	CHECK	Value of Real Estate 1914	Value of Improvements 1914	CHECK	Value of Real Estate 1915	Value of Improvements 1915	CHECK
	1	283	150			175			275			675			675		
	2		150			175			200			600			600	200	
	3		150			175			200			600			600		
	4		150			175			200			600			600	800	
	5		150			175			200			600			600		
	6		200			225			275			675			675		
	7		200			225			325			675			675		
	8		125			150			275			600			600		
	9		125			150			275			600			600		
	10		125			150			275			600			600		
	11		125			150			275			600			600		
	12		125			175 (2100)			325			675			675		
In	1	284	150			175			325			no ass 50			50		
	2		125			150			225			570			570		
	3		125			150			200			570	700		570	700	
	4		125			150			200			570			570		
	5		150			175			275			630	600		630	600	
	6		150			175			275			630			630		
	7		100			125			200			570			570		
	8		100			125			200			570			570		
	9		100			125			225			570			570	400	
+ all Exc w/h for In	10		125			150 (1500)			325			no ass 50			40		
w/h for In	10														10		
In	1	285	150			175			350			no ass 50			50		
	2		125			150			250			570			570		
	3		125			150			200			570			570		
	4		125			150			200			570			570		
	5		150			175			275			630			630		
	6		150			175			275			630			630		
	7		100			125			200			570			570		
	8		100			125			200			570			570		
	9		100			125			250			no ass 570			570		
In	10		125			150 (1500)			250			no ass 50			50		
	1	286	150			175			350			675			675		
	2		150			175			275			600			600	700	
	3		150			175			275			600			600		
	4		150			175			275	375		600	800		600	800	
	5		150			175			275			600			600		
	6		200			225			350	700		675	560		675	560	
	7		200			225			400	620		675	650		675	650	
	8		125			150			300			600			600		
	9		125			150			300			600			600		
	10		125	50		150	50		300			600			600		
	11		125			150			300			600			600		
	12		125			150 (2075)			400			675	700		675	700	

Index to Property in Sub. of P. L. 209 Addition

The Last Name Given is the One to Whom Property is Assessed

NAME OF OWNER, At Noon on First Day in January, 1915	NAME OF OWNER, At Noon on First Day in January, 1914	NAME OF OWNER, At Noon on First Day in January, 1913	NAME OF OWNER, At Noon on First Day in January, 1912	NAME OF OWNER, At Noon on First Day in January, 1911
		Elizabeth J. Dimick	S. D. Securities Co.	UNION TITLE & TRUST CO.
		"	"	"
	Harry P Emeis	H. P. Emeis	"	"
	"	"	"	"
Mary Ellen Hyde	Mary E. Hyde S½	Chas. L. Hyde S½	"	"
"	"	UNION TITLE & TRUST CO. N½	"	"
John M Wood SW¼		"	"	"
" NE¼		"	"	"
Union Title & Trust Co		"	"	"
H. C. Lang		Mary M. Weiser	"	"
" " " S½		" " " S½	"	"
		UNION TITLE & TRUST CO. N½	"	"
		"	"	"
			S. D. Securities Co.	UNION TITLE & TRUST CO.
			"	"
			"	"
			"	"
			"	"
			"	"
			"	"
			"	"
			"	"
			"	"
			"	"
			"	"
			"	"
			S. D. Securities Co.	UNION TITLE & TRUST CO.
			"	"
			"	"
			"	"
			"	"
			"	"
			"	"
			"	"
			"	"
			"	"
			"	"
			"	"
			"	"
			"	"

City of San Diego, California. Sub. of P. L. 209

The Last Value Given is the Assessed Value for the Present Year

DESCRIPTION OR BOUNDARY FOR ASSESSMENT	Lot	Block	Value of Real Estate 1911	Value of Improvements 1911	CHECK	Value of Real Estate 1912	Value of Improvements 1912	CHECK	Value of Real Estate 1913	Value of Improvements 1913	CHECK	Value of Real Estate 1914	Value of Improvements 1914	CHECK	Value of Real Estate 1915	Value of Improvements 1915	CHECK
	1	287	175			200			350			675			675		
	2		175			200			275			630			630		
	3		175			200			275	500		620	800		630	800	
	4		175			200			275			630			630	800	
	5		225			225			500	1310		950	1050		950	1050	
S½ N½	6		175			175			150			410			410		
									150			410			405		
	7		175			175			300			810			405		
	8		225			225			500			950			950		
	9		150			175			300			630			630		
	10		150			175			300			630			630		
S½ N½	11		150			175			150			315			315		
									150			315			315		
	12		150			175			400	1125		675	900		675	900	
						2300											
	1	288	175			175			450			570			570		
	2		150			150			250			420			420		
	3		150			150			225			270			270		
	4		150			150			225			270			270		
	5		150			150			225			270			270		
	6		200			200			300			360			360		
	7		175			175			250			390			390		
	8		150			150			250			300			300		
	9		150			150			250			300			300		
	10		150			150			250			270			270		
	11		175			175			450			450			450		
	12		150			150			250			420			420		
						1925			3475			4290					
	1	289	100			100			225			330			330		
	2		100			100			175			240			240		
	3		100			100			175			240			240		
	4		100			100			175			240			240		
	5		100			100			175			240			240		
	6		125			125			200			300			300		
	7		125			125			200			300			300		
	8		100			100			175			240			240		
	9		100			100			175			240			240		
	10		100			100			175			240			240		
	11		100			100			175			240			240		
	12		100			100			225			330			330		
						1250			2250			3180					
	1	290	75			75			150			270			270		
	2		75			75			125			210			210		
	3		75			75			125			210			210		
	4		75			75			125			210			210		
	5		75			75			125			210			210		
	6		75			75			125			260			260		
	7		75			75			125			260			260		
	8		75			75			125			210			210		
	9		75			75			125			210			210		
	10		75			75			125			210			210		
	11		75			75			125			210			210		
	12		75			75			150			270			270		
						900			1650			2740					

Index to Property in Sub. of P. L. 209 Addition

The Last Name Given is the One to Whom Property is Assessed

NAME OF OWNER, At Noon on First Day in January, 1915	NAME OF OWNER, At Noon on First Day in January, 1914	NAME OF OWNER, At Noon on First Day in January, 1913	NAME OF OWNER, At Noon on First Day in January, 1912	NAME OF OWNER, At Noon on First Day in January, 1911
			S. D. Securities Co.	UNION TITLE & TRUST CO.
			〃	〃
			〃	〃
			〃	〃
			〃	〃
			〃	〃
			〃	〃
			〃	〃
			〃	〃
			〃	〃
			〃	〃
			S. D. Securities Co.	UNION TITLE & TRUST CO.
			〃	〃
			S. D. Securities Co.	UNION TITLE & TRUST CO.
			〃	〃
			S. D. Securities Co.	UNION TITLE & TRUST CO.
			〃	Catherine 〃 Sheehan
			S. D. Securities Co.	UNION TITLE & TRUST CO.
			〃	〃
			〃	〃
			〃	〃
			〃	〃
			〃	〃
			〃	〃
			Palomar Inv. Co.	Ormsby Hite
				Lida Scripps
				〃
				〃
				〃
				〃
				〃
				〃
				〃
				〃
				〃
				〃

City of San Diego, California. Sub. of P. L. 209

The Last Value Given is the Assessed Value for the Present Year

DESCRIPTION OR BOUNDARY FOR ASSESSMENT	Lot	Block	Value of Real Estate 1911	Value of Improvements 1911	CHECK	Value of Real Estate 1912	Value of Improvements 1912	CHECK	Value of Real Estate 1913	Value of Improvements 1913	CHECK	Value of Real Estate 1914	Value of Improvements 1914	CHECK	Value of Real Estate 1915	Value of Improvements 1915	CHECK
	1	291	60			60		X	100		X	210			210		X
	2		60			60		X	100		X	165			165		X
	3		60			60		X	100		X	150			150		X
	4		60			60		X	100		X	120			120		X
Ful	5		50			50		X	75		X	90			90		X
Tide	6		0			0		X	0		X	0			0		X
〃	7		0			0		X	0		X	0		X	0		X
〃	8		0			0		X	0		X	0			0		X
Ful	9		50			50		X	75		X	90			90		X
	10		60			60		X	100		X	150			150		X
	11		60			60		X	100		X	150			150		X
	12		60			60		X	100		X	180			180		X
						570			800			1305					
Tide	1	292	0			0		X	0		X	0		X	0		X
〃	2		0			0		X	0		X	0		X	0		X
Tide	1	293	0			0		X	0		X	0		X	0		X
〃	2		0			0		X	0		X	0		X	0		X
	1	294	60			60		X	100		X	150		X	150		X
	2		60			60		X	100		X	120		X	120		X
	3		60			60		X	100		X	120		X	120		X
	4		60			60		X	100		X	90		X	90		X
Ful	5		60			60		X	100		X	60		X	60		X
	6		60			60		X	100		X	60		X	60		X
Tide	7		0			0		X	0		X	0		X	0		X
〃	8		0			0		X	0		X	0		X	0		X
Ful	9		60			60		X	75		X	90		X	90		X
〃	10		60			60		X	75		X	90		X	90		X
	11		60			60		X	75		X	90		X	90		X
	12		60			60		X	100		X	120		X	120		X
	1	295	75			75		X	150		X	240		X	240		X
	2		75			75		X	125		X	180		X	180		X
	3		75			75		X	125		X	180		X	180		X
	4		75			75		X	125		X	180		X	180		X
	5		75			75		X	125		X	180		X	180		X
	6		75			75		X	125		X	240		X	240		X
	7		75			75		X	125		X	240		X	240		X
	8		75			75		X	125		X	180		X	180		X
	9		75			75		X	125		X	180		X	180		X
	10		75			75		X	125		X	180		X	180		X
	11		75			75		X	125		X	180		X	180		X
	12		75			75		X	150		X	240		X	240		X

Index to Property in Sub. of P. L. 209 Addition

The Last Name Given is the One to Whom Property is Assessed

NAME OF OWNER, At Noon on First Day in January, 1915	NAME OF OWNER, At Noon on First Day in January, 1914	NAME OF OWNER, At Noon on First Day in January, 1913	NAME OF OWNER, At Noon on First Day in January, 1912	NAME OF OWNER, At Noon on First Day in January, 1911
			S. D. Securities Co.	UNION TITLE & TRUST CO.
			"	"
			"	"
			"	"
			"	"
			"	"
			"	"
			"	"
			"	"
			"	"
			"	"
			S. D. Securities Co.	UNION TITLE & TRUST CO.
			"	"
			"	"
			"	"
			"	"
			"	"
			"	"
			"	"
			"	"
			"	"
			"	"
			"	"
			"	"
	W. G. Estep N 1/2	Mary L. Estep W 1/2	S. D. Securities Co.	UNION TITLE & TRUST CO.
Wm Francis	W. Wm Francis "	Union Title & Tr Co E 1/2	"	"
"	R. E. Stone SE 1/4	UNION TITLE & TRUST CO.	"	"
	"	"	"	"
		Carl D. Ferris.	"	"
		Pete W. Ross W 1/2 NW 1/4	"	"
		" " W 1/2	"	"
		UNION TITLE & TRUST CO. E 1/2	"	"
		"	"	"
		"	"	"
	T. J. Brownrigg	H. C. Kennedy	"	"
	"	UNION TITLE & TRUST CO.	"	"
		Maud B. Brownrigg	"	"
B. N. Sinclair		UNION TITLE & TRUST CO.	S. D. Securities Co.	UNION TITLE & TRUST CO.
D. D. Securities Co		"	"	"
"		"	"	"
	H. L. Munn	Hiram L. Munn.	"	"
	"	"	"	"
		John Burnham S 1/2	"	"
		F. J. Lea N 1/2	"	"
		"	"	"
		Geo J. Back	"	"
John A. Fox N 1/2		UNION TITLE & TRUST CO. S 1/2 N 1/2	"	"
"		"	"	"

City of San Diego, California. Sub. of P. L. 209

The Last Value Given is the Assessed Value for the Present Year

DESCRIPTION OR BOUNDARY FOR ASSESSMENT	Lot	Block	Value of Real Estate 1911	Value of Improvements 1911	CHECK	Value of Real Estate 1912	Value of Improvements 1912	CHECK	Value of Real Estate 1913	Value of Improvements 1913	CHECK	Value of Real Estate 1914	Value of Improvements 1914	CHECK	Value of Real Estate 1915	Value of Improvements 1915	CHECK
	1	296	100			100		✓	250		✓	300			300		✓
	2		100			100		✓	175		✓	270			270		✓
	3		100			100		✓	175		✓	270			270		✓
	4		100			100		✓	175		✓	270			270		✓
	5		100			100		✓	175		✓	270			270		✓
	6		125			125		✓	200		✓	270			270		✓
	7		125			125		✓	200		✓	270			270		✓
	8		100	450		100	450	✓	175	450	✓	270	300	✓	270	200	✓
	9		100			100	550	✓	175		✓	270			270		✓
	10		100			100		✓	175		✓	270			270		✓
	11		100			100		✓	175		✓	270			270		✓
	12		100			100		✓	250		✓	300			300		✓
						1250			2310			2870					
	1	297	200			200		✓	500		✓	570			570		✓
	2		100			100		✓	300		✓	360			360		✓
	3		175			175		✓	250		✓	270			270		✓
	4		175			175		✓	250		✓	270			270		✓
	5		175			175		✓	250		✓	270			270		✓
	6		200			200		✓	350		✓	360			360		✓
	7		175			175		✓	350		✓	360		✓	360		✓
	8		150			150		✓	250		✓	270			270		✓
	9		150			150		✓	250		✓	270			270		✓
	10		150			150		✓	250		✓	270			270		✓
	11		175			175		✓	500		✓	540			540		✓
	12		100			100		✓	300		✓	360			360		✓
						1925			3500			4170					
W 1/2 SE 1/4 NW 3/4 SE 1/4	1	298	175			200		✓	450	810	✓	675	650	✓	675	650	✓
	2		175			200		✓	165		✓	315		✓	315		✓
	3		175			200		✓	325		✓	425		✓	425		✓
	4		175			200		✓	325		✓	630		✓	630		✓
	5		250			250		✓	550		✓	950		✓	950		✓
S W 1/4 N. E 1/4 S W 1/4 N E 1/4	6		200			200		✓	175		✓	410		✓	410		✓
	7		200			200		✓	175		✓	410		✓	410		✓
	8		250			250		✓	550		✓	950		✓	950		✓
	9		150			175		✓	350	460	✓	630	550	✓	630	550	✓
	10		150			175		✓	350		✓	630		✓	630		✓
	11		150			175		✓	350		✓	630		✓	630		✓
	12		150			175		✓	500	625	✓	720	700	✓	720	700	✓
						2400											
	1	299	150			175		✓	450		✓	675		✓	675		✓
	2		150			175		✓	325		✓	600		✓	600		✓
	3		150			175		✓	325		✓	600		✓	600		✓
	4		150			175		✓	325		✓	600		✓	600		✓
	5		150			175		✓	325		✓	600		✓	600		✓
	6		200			225		✓	450		✓	675		✓	675		✓
	7		200			225		✓	500		✓	720		✓	720		✓
S 1/2 N 1/2	8		175			150		✓	175		✓	300		✓	300		✓
	9		125			150		✓	350		✓	600		✓	600		✓
S 1/2 N 1/2	10		175			150		✓	350	625	✓	600	1080	✓	600	1080	✓
	11		125			150		✓	175		✓	300		✓	300		✓
	12		125			150		✓	500		✓	675		✓	675		✓
						2075											

Index to Property in Sub. of P. L. 209 Addition

216

City of San Diego, California. Sub. of P. L. 209

The Last Name Given is the One to Whom Property is Assessed

The Last Value Given is the Assessed Value for the Present Year

NAME OF OWNER, At Noon on First Day in January, 1915	NAME OF OWNER, At Noon on First Day in January, 1914	NAME OF OWNER, At Noon on First Day in January, 1913	NAME OF OWNER, At Noon on First Day in January, 1912	NAME OF OWNER, At Noon on First Day in January, 1911
				UNION TITLE & TRUST CO.
				〃
				〃
				〃
				〃
				〃
				〃
				〃
				〃
				〃
		Subdivided Chatsworth Terrace		
				UNION TITLE & TRUST CO.
				〃
				〃
				〃
				〃
				〃
				〃
				〃
				〃
				〃
				〃
		Union Title & Tr Co.	S. D. Securities Co.	UNION TITLE & TRUST CO.
	S B Barnes	〃	〃	〃
	Johnson N. Osterbaugh	Gertrude Osterbaugh	〃	〃
		Union Title & Tr Co	〃	〃
		James D. Forward	〃	〃
		〃	〃	〃
		Angie E. Frost	〃	〃
		Martha M. Frost	〃	〃
	S.D. Securities Co	Union Title & Tr Co	〃	〃
	Gordon L. Gray	〃	〃	〃
G. M. G. Wankowski	UNION TITLE & TRUST CO. N 1/2	〃	〃	〃
〃	V. Wankowski	〃	〃	〃
		Chas H Forward	S. D. Securities Co.	UNION TITLE & TRUST CO.
		〃	〃	〃
		Gertrude Osterbaugh	〃	〃
Elta R. Thompson	Ellis N. Thompson	UNION TITLE & TRUST CO.	〃	〃
Union Title & Trust Co	UNION TITLE & TRUST CO.	〃	〃	〃
Bettie M. Storey ne SW 1/4	〃	〃	〃	〃
W. R. Byars " SE		Angie E Frost	〃	〃
〃		Martha M Frost	〃	〃
		Minnibelle Keech	〃	〃
		L. W. Fossum	〃	〃
		Julia Myers	〃	〃
		UNION TITLE & TRUST CO.	〃	〃

DESCRIPTION OR BOUNDARY FOR ASSESSMENT	Lot	Block	Value of Real Estate 1911	Value of Improvements 1911	CHECK	Value of Real Estate 1912	Value of Improvements 1912	CHECK	Value of Real Estate 1913	Value of Improvements 1913	CHECK	Value of Real Estate 1914	Value of Improvements 1914	CHECK	Value of Real Estate 1915	Value of Improvements 1915	CHECK
	1	300	150														
	2		125														
	3		125														
	4		125														
	5		150														
	6		150														
	7		100														
	8		100														
	9		100														
	10		125														
	1	301	150														
	2		125														
	3		125														
	4		125														
	5		150														
	6		150														
	7		100														
	8		100														
	9		100														
	10		125														
			1250														
	1	302	150			175		X	500		X	675		X	675		X
	2		150			175		X	375		X	600		X	600		X
	3		150			175		X	375		X	600		X	600		X
	4		150			175		X	375		X	600		X	600		X
	5		150			175		X	375		X	600		X	600		X
	6		200			225		X	500		X	720		X	720		X
	7		200			225		X	550		X	780		X	780		X
	8		125			150		X	400		X	675		X	675		X
	9		125			150		X	400		X	675		X	675		X
	10		125			150		X	400		X	675		X	675		X
S 1/2 N 1/2	11		125			150		X	400		X	340		X	340		X
	12		125			150		X	550		X	750		X	750		X
						2076											
	1	303	175			200		X	500		X	720		X	720		X
	2		175			200		X	375		X	630		X	630		X
	3		175			200		X	375		X	630		X	630		X
	4		175	40		200	40	X	375	40	X	630		X	630		X
	5		250			250		X	600		X	950		X	950		X
S 1/2 NE 1/4 SW 1/4 NE 1/4	6		200			200		X	450		X	810		X	405		X
	7		175			175		X	450		X	810		X	405		X
	8		100			100		X	650		X	950		X	950		X
	9		100			125		X	400		X	675		X	675		X
	10		125			150		X	400		X	675		X	675		X
	11		125			150		X	400		X	675		X	675		X
	12		150			175		X	550		X	780		X	780		X
						2126											

Index to Property in Sub. of P. L. 209 Addition City of San Diego, California. Sub. of P. L. 209

217

The Last Name Given is the One to Whom Property is Assessed

The Last Value Given is the Assessed Value for the Present Year

NAME OF OWNER, At Noon on First Day in January, 1915	NAME OF OWNER, At Noon on First Day in January, 1914	NAME OF OWNER, At Noon on First Day in January, 1913	NAME OF OWNER, At Noon on First Day in January, 1912	NAME OF OWNER, At Noon on First Day in January, 1911	DESCRIPTION OR BOUNDARY FOR ASSESSMENT	Lot	Block	Value of Real Estate 1911	Value of Improvements 1911	CHECK	Value of Real Estate 1912	Value of Improvements 1912	CHECK	Value of Real Estate 1913	Value of Improvements 1913	CHECK	Value of Real Estate 1914	Value of Improvements 1914	CHECK	Value of Real Estate 1915	Value of Improvements 1915	CHECK
			S. D. Securities Co.	UNION TITLE & TRUST CO.		1	304	175			175		✓	550		✓	600			600		✓
			"	"		2		100			100		✓	400		✓	450			450		✓
			"	"		3		100			100		✓	275		✓	240			240		✓
			"	"		4		75			75		✓	150		✓	180			180		✓
			"	"		5		75			75		✓	150		✓	150			150		✓
			"	"		6		75			75		✓	200		✓	240			240		✓
			"	"		7		125			125		✓	400		✓	360		✓	360		✓
			"	"		8		125			125		✓	300		✓	270			270		✓
			"	"		9		125			125		✓	300		✓	210			210		✓
			"	"		10		125			125		✓	300		✓	300			300		✓
			"	"		11		175			175		✓	600		✓	660			660		✓
			"	"		12		100			100		✓	400		✓	450			450		✓
											1075			4025			4110					
S.D. Securities Co				R. H. Thompson Est		1	305	100			100		✓	250		✓	300		✓	300		✓
"				"		2		100			100		✓	175		✓	210		✓	210		✓
"				"		3		100			100		✓	175		✓	210		✓	210		✓
"				"		4		100			100		✓	175		✓	210		✓	210		✓
"				"		5		100			100		✓	175		✓	210		✓	210		✓
"				"		6		125			125		✓	200		✓	270		✓	270		✓
"				"		7		125			125		✓	200		✓	270		✓	270		✓
"				"		8		100			100		✓	175		✓	210		✓	210		✓
"				"		9		100			100		✓	175		✓	210		✓	210		✓
"				"		10		100			100		✓	175		✓	210		✓	210		✓
"				"		11		100			100		✓	175		✓	210		✓	210		✓
"				"		12		100			100		✓	250		✓	300		✓	300		✓
			S. D. Securities Co.	UNION TITLE & TRUST CO.		1	306	75			75		✓	150		✓	240			240		✓
			"	"		2		75			75		✓	100		✓	180			180		✓
			"	"		3		75			75		✓	100		✓	180			180		✓
			"	"		4		75			75		✓	100		✓	180			180		✓
			"	"		5		75			75		✓	100		✓	180			180		✓
			"	"		6		75			75		✓	125		✓	240		✓	240		✓
			"	"		7		60			60		✓	100		✓	240					
			"	"		8		60			60		✓	75		✓	180			180		✓
			"	"		9		60			60		✓	75		✓	180			180		✓
			"	"		10		60			60		✓	75		✓	180			180		✓
			"	"		11		60			60		✓	75		✓	180			180		✓
			"	"		12		60			60		✓	125		✓	240			240		✓
											810			1200			2400					
			S. D. Securities Co.	UNION TITLE & TRUST CO.	Fire	1	307	60			60		✓	100		✓	90			70		✓
			"	"		2		60			60		✓	75		✓	60			60		✓
			"	"		3		60			60		✓	75		✓	60			60		✓
			"	"	Title	4		0			0		✓	0		✓	0			0		✓
			"	"	"	5		0			0		✓	0		✓	0			0		✓
			"	"	"	6		0			0		✓	0		✓	0			0		✓
			"	"	"	7		0			0		✓	0		✓	0			0		✓
			"	"	"	8		0			0		✓	0		✓	0			0		✓
			"	"	Fire	9		50			50		✓	75		✓	60			60		✓
			"	"		10		50			50		✓	75		✓	90			90		✓
			"	"		11		50			50		✓	75		✓	90			90		✓
			"	"		12		50			50		✓	75		✓	120			120		✓
											380			900			970					

Index to Property in Sub. of P. L. 209 Addition

The Last Name Given is the One to Whom Property is Assessed

NAME OF OWNER, At Noon on First Day in January, 1915	NAME OF OWNER, At Noon on First Day in January, 1914	NAME OF OWNER, At Noon on First Day in January, 1913	NAME OF OWNER, At Noon on First Day in January, 1912	NAME OF OWNER, At Noon on First Day in January, 1911
			S. D. Securities Co.	UNION TITLE & TRUST CO.
			"	"
			"	"
			"	"
			S. D. Securities Co.	UNION TITLE & TRUST CO.
			"	"
			"	"
			"	"
			"	"
			"	"
			"	"
			"	"
			"	"
			"	"
			"	"
		S. D. SECURITIES CO.		R. H. Thompson Est
		"		"
		"		"
		"		"
		"		"
		"		"
		"		"
			S. D. Securities Co.	UNION TITLE & TRUST CO.
			"	
			"	
			"	
			"	
			S. D. Securities Co.	UNION TITLE & TRUST CO.
S. D. Securities Co			"	
"			"	
"			"	
"			"	
"			"	
"			"	
"			"	
"			"	
Geo. A. Rooms			"	
"			"	

City of San Diego, California. Sub. of P. L. 209

The Last Value Given is the Assessed Value for the Present Year

DESCRIPTION OR BOUNDARY FOR ASSESSMENT	Lot	Block	Value of Real Estate 1911	Value of Improvements 1911	CHECK	Value of Real Estate 1912	Value of Improvements 1912	CHECK	Value of Real Estate 1913	Value of Improvements 1913	CHECK	Value of Real Estate 1914	Value of Improvements 1914	CHECK	Value of Real Estate 1915	Value of Improvements 1915	CHECK
	1	308	50			50		X	75		X	120		X	120		X
	2		50			50		X	75		X	90		X	90		X
	3		50			50		X	75		X	90		X	90		X
	4		50			50		X	75		X	120		X	120		X
	1	309	75			75		X	175		X	240			240		X
	2		75			75		X	125		X	180			180		X
	3		75			75		X	125		X	180			180		X
	4		75			75		X	125		X	180			180		X
	5		75			75		X	125		X	180			180		X
	6		75			75		X	150		X	240			240		X
	7		75			75		X	150		X	270		X	270		X
	8		75			75		X	100		X	225			225		X
	9		75			75		X	100		X	225			225		X
	10		75			75		X	100		X	225			225		X
	11		75			75		X	100		X	225			225		X
	12		75			900		X	150		X	270			270		X
									1525			2640					
	1	310	75			75		X	250		X	300			300		X
	2		75			75		X	125		X	210			210		X
	3		75			75		X	125		X	210			210		X
	4		75			75		X	125		X	210			210		X
	5		75			75		X	125		X	210			210		X
	6		75			75		X	125		X	270			270		X
	7		50			50		X	150		X	300		X	300		X
	8		50			50		X	100		X	225			225		X
	9		50			50		X	100		X	225			225		X
	10		50			50		X	100		X	225			225		X
	11		50			50		X	100		X	225			225		X
	12		50			50		X	200		X	330			320		X
									1675			2940					
	1	311	200			200		X	600		X	720			720	70	X
	2		175			175		X	400		X	540			540		X
	3		100			100		X	300		X	300			300		X
	4		100			100		X	300		X	210			210		X
	5		100			100		X	300		X	270			270		X
	6		150			150		X	400		X	360			360		X
	7		175			175		X	450		X	480		X	480		X
	8		150			150		X	350		X	420			420		X
	9		150			150		X	350		X	420			420		X
	10		150			150		X	350		X	420			420		X
	11		150			150		X	600		X	750			750	1800	X
	12		175			175		X	400	90	X	570	10		570		X
						1750			4800			5460					

The Last Name Given is the One to Whom Property is Assessed

The Last Value Given is the Assessed Value for the Present Year

NAME OF OWNER, At Noon on First Day in January, 1915	NAME OF OWNER, At Noon on First Day in January, 1914	NAME OF OWNER, At Noon on First Day in January, 1913	NAME OF OWNER, At Noon on First Day in January, 1912	NAME OF OWNER, At Noon on First Day in January, 1911	DESCRIPTION OR BOUNDARY FOR ASSESSMENT	Lot	Block	Value of Real Estate 1911	Value of Improvements 1911	CHECK	Value of Real Estate 1912	Value of Improvements 1912	CHECK	Value of Real Estate 1913	Value of Improvements 1913	CHECK	Value of Real Estate 1914	Value of Improvements 1914	CHECK	Value of Real Estate 1915	Value of Improvements 1915	CHECK
Annie K. Alexander Sadie Bebb		Annie K Alexander A. G. Bebb	S. D. Securities Co.	UNION TITLE & TRUST CO.		1	312	175			200		✓	550		✓	780		✓	780		✓
		UNION TITLE & TRUST CO.	"	"		2		175			200		✓	400		✓	675		✓	675		✓
E. H. Beer		"	"	"		3		175			200		✓	400		✓	675		✓	675		✓
		M. V. Voright	"	"		4		175			200		✓	400		✓	675		✓	675		✓
		" S½	"	"		5		250			250		✓	650		✓	950		✓	950		✓
		" N½	"	"	(S½ N½)	6		200			200		✓	225		✓	410		✓	810		✓
		" acc.	"	"		7		200			200		✓	450		✓	810		✓	810		✓
		"	"	"		8		250			250		✓	650	500	✓	950	1000	✓	950	1000	✓
	S. D. Securities Co	UNION TITLE & TRUST CO.	"	"		9		150			175		✓	450		✓	810		✓	810		✓
	"	"	"	"		10		150			175		✓	450		✓	810		✓	810		✓
	"	"	"	"		11		150			175		✓	450		✓	810		✓	810		✓
	"	"	"	"		12		150			175 2400		✓	550		✓	990		✓	990		✓
		Louisa Verbeyen	S. D. Securities Co.	UNION TITLE & TRUST CO.		1	313	150			175		✓	550		✓	750		✓	750		✓
		Minnie Peaker	"	"		2		150			175		✓	400		✓	675		✓	675		✓
	S. D. Securities Co	UNION TITLE & TRUST CO.	"	"		3		150			175		✓	400		✓	675		✓	675		✓
	Lillian A. Kiene	"	"	"		4		150			175		✓	400		✓	675		✓	675		✓
		H. H. Sinniger	"	"		5		125			150		✓	400		✓	675		✓	675		✓
		"	"	"		6		100			125		✓	550		✓	780		✓	780		✓
Blonel E. Russell Charlotte R. Coyner		Union Title & Trust Co	"	"		7		200			225		✓	600		✓	990		✓	990		✓
	Edwin T. Butler	E. T. Butler	"	"		8		125			150		✓	450		✓	810		✓	810		✓
		Union Title & Trust Co	"	"		9		125			150		✓	450		✓	810		✓	810		✓
		Mary E. Hare	"	"		10		125			150		✓	450		✓	810		✓	810		✓
	V. L. & E. O. Craig	Union Title & Trust Co	"	"		11		125			150		✓	450		✓	810		✓	810		✓
	"	"	"	"		12		125			150 1950		✓	600		✓	900		✓	900		✓
				UNION TITLE & TRUST CO.		1	314	150														
				"		2		125														
				"		3		125														
				"		4		125														
				"		5		150														
				"		6		150														
				"		7		100														
				"		8		100														
				"		9		100														
				"		10		125														
				"				2500														
				UNION TITLE & TRUST CO.		1	315	150														
				"		2		125														
				"		3		125														
				"		4		125														
				"		5		150														
				"		6		150														
				"		7		100														
				"		8		100														
				"		9		100														
				"		10		125														
				"				2500														

Subdivided Chatsworth Terrace

Subd.

Index to Property in Sub. of P. L. 209 Addition

City of San Diego, California. Sub. of P. L. 209

The Last Name Given is the One to Whom Property is Assessed

The Last Value Given is the Assessed Value for the Present Year

NAME OF OWNER, At Noon on First Day in January, 1915	NAME OF OWNER, At Noon on First Day in January, 1914	NAME OF OWNER, At Noon on First Day in January, 1913	NAME OF OWNER, At Noon on First Day in January, 1912	NAME OF OWNER, At Noon on First Day in January, 1911	DESCRIPTION OR BOUNDARY FOR ASSESSMENT	Lot	Block	Value of Real Estate 1911	Value of Improvements 1911	CHECK	Value of Real Estate 1912	Value of Improvements 1912	CHECK	Value of Real Estate 1913	Value of Improvements 1913	CHECK	Value of Real Estate 1914	Value of Improvements 1914	CHECK	Value of Real Estate 1915	Value of Improvements 1915	CHECK
				UNION TITLE & TRUST CO.		1	316	150														
				"		2		150														
				"		3		150														
				"		4		150														
				"		5		150														
				"		6		200														
				"		7		200														
				"		8		125														
				"		9		125														
				"		10		125														
				"		11		125														
				"		12		125														
				UNION TITLE & TRUST CO.		1	317	175														
				"		2		175														
				"		3		175														
				"		4		175														
				"		5		275														
				"		6		225														
	Subdivided Harbor Villas			"	Subdivided Harbor Villas	7		225														
				"		8		250														
				"		9		150														
				"		10		150														
				"		11		150														
				"		12		150														
				UNION TITLE & TRUST CO.		1	318	150														
				"		2		100														
				"		3		60														
				"		4		60														
				"		5		60														
				"		6		75														
				"		7		125														
				"		8		100														
				"		9		100														
				"		10		125														
				"		11		125														
				"		12		100														
				UNION TITLE & TRUST CO.		1	319	60														
				"		2		60														
				"		3		60														
				"		4		50														
				"		5		50														
				"		6		50														
				"		7		50														
				"		8		50														
				"		9		75														
				"		10		75														
				"		11		75														
				"		12		75														

Index to Property in Sub. of P. L. 209 Addition

The Last Name Given is the One to Whom Property is Assessed

NAME OF OWNER, At Noon on First Day in January, 1915	NAME OF OWNER, At Noon on First Day in January, 1914	NAME OF OWNER, At Noon on First Day in January, 1913	NAME OF OWNER, At Noon on First Day in January, 1912	NAME OF OWNER, At Noon on First Day in January, 1911
				UNION TITLE & TRUST CO.
				"
				"
				"
				"
				"
				"
				UNION TITLE & TRUST CO.
				UNION TITLE & TRUST CO.
				"
				"
				"
				"
				"
				"
		Subd. Harbor Villas		UNION TITLE & TRUST CO.
				"
				"
				"
				"
				"
				"
				"
				UNION TITLE & TRUST CO.
				"
				"
				"
				"
				"
				"
				"
				UNION TITLE & TRUST CO.
				"
				"
				"
		Subd Chatsworth Terrace E. Lot 6		"
		Subd. Fot bain Harbor Villas		"
				"

City of San Diego, California. Sub. of P. L. 209

The Last Value Given is the Assessed Value for the Present Year

DESCRIPTION OR BOUNDARY FOR ASSESSMENT	Lot	Block	Value of Real Estate 1911	Value of Improvements 1911	CHECK	Value of Real Estate 1912	Value of Improvements 1912	CHECK	Value of Real Estate 1913	Value of Improvements 1913	CHECK	Value of Real Estate 1914	Value of Improvements 1914	CHECK	Value of Real Estate 1915	Value of Improvements 1915	CHECK
	1	320	50														
	2		50														
	3		50														
	4		50														
	5		50														
	6		50														
	7		50														
	8		50														
		321	25														
	1	322	75														
	2		75														
	3		75														
	4		50														
	5		50														
	6		50														
	7		50														
	8		100														
	1	323	200														
	2		175														
	3		175														
	4		175														
	5		175														
	6		200														
	7		250	170													
	8		250														
	1	324	175														
	2		175														
	3		175														
	4		175														
	5		250														
	6		200														
	7		300														
	8		250														
	1	325	150														
	2		150														
	3		150														
	4		150														
	5		150														
	6		200														
	7		250														
	8		200														
	1	326	60														
	2		60														
	3		60														
	4		100														
	5		150														
	7		200														
			60														

Subdivided

Subdivided

Index to Property in Stone's Add. Addition

City of San Diego, California. Stone's Add.

The Last Name Given is the One to Whom Property is Assessed

The Last Value Given is the Assessed Value for the Present Year

NAME OF OWNER, At Noon on First Day in January, 1915	NAME OF OWNER, At Noon on First Day in January, 1914	NAME OF OWNER, At Noon on First Day in January, 1913	NAME OF OWNER, At Noon on First Day in January, 1912	NAME OF OWNER, At Noon on First Day in January, 1911
		S. D. SECURITIES CO.	Mary P. Stofford	Mary P. Stafford
		"	"	"
		"	"	"
		"	"	"
		"	"	"
		"	"	"
		"	"	"
			S. D. Securities Co.	L. F. Hollington & Ella H. Kimball
			"	"
			"	E. K. Peterson
			"	A. Reid "
			"	E. K. Peterson "
			S. D. Securities Co.	Chas A. Bowker
			"	"
			"	"
			"	Susan Wells
			"	"
		S. D. SECURITIES CO.		Adaline R. Voris
		"		"
		S. D. SECURITIES CO.	Sam Ferry Smith Co.	C. A. Withers et al
		"	"	"
		"	"	Sam Ferry Smith Co
		"	"	"
		"	"	"
		"	"	"
		"	"	"
			S. D. Securities Co.	J. P. Christensen
			"	"
			"	"
			"	"
			"	"
			"	"

DESCRIPTION OR BOUNDARY FOR ASSESSMENT	Lot	Block	Value of Real Estate 1911	Value of Improvements 1911	CHECK	Value of Real Estate 1912	Value of Improvements 1912	CHECK	Value of Real Estate 1913	Value of Improvements 1913	CHECK	Value of Real Estate 1914	Value of Improvements 1914	CHECK	Value of Real Estate 1915	Value of Improvements 1915	CHECK
	18	1	25		✓	25		✓	40			del forms					
	19		25		✓	25		✓	40			40		✓	25		✓
	20		25		✓	25		✓	40			40		✓	25		✓
	21		25		✓	25		✓	40			40		✓	25		✓
	22		25		✓	25		✓	40			40		✓	25		✓
	23		25		✓	25		✓	40			40		✓	25		✓
	24		25		✓	25		✓	40			40		✓	25		✓
									2180								
	1	2	50		✓	50		✓	75		✓	75		✓	50		✓
	2		50		✓	50		✓	75		✓	75		✓	50		✓
	3		50		✓	50		✓	75		✓	75		✓	50		✓
	4		50		✓	50		✓	75		✓	75		✓	50		✓
	5		50		✓	50		✓	75		✓	75		✓	50		✓
	6		50		✓	50		✓	75		✓	75		✓	50		✓
	7		50		✓	50		✓	75		✓	75		✓	50		✓
No such	(17)		50		✓	50		✓	75		✓	0		—	—		—
	18		50		✓	50		✓	75		✓	75		✓	50		✓
	19		50		✓	50		✓	75		✓	75		✓	50		✓
	20		50		✓	50		✓	75		✓	75		✓	50		✓
	21		50		✓	50		✓	75		✓	75		✓	50		✓
	22		50		✓	50		✓	75		✓	75		✓	50		✓
	23		50		✓	50		✓	75		✓	75		✓	50		✓
	24		50		✓	50		✓	75		✓	75		✓	50		✓
	1	3	50		✓	50		✓	75		✓	75		✓	50		✓
	2		50		✓	50		✓	75		✓	75		✓	50		✓
	3		50		✓	50		✓	75		✓	75		✓	50		✓
	4		50		✓	50		✓	75		✓	75		✓	50		✓
	5		50		✓	50		✓	75		✓	75		✓	50		✓
	6		50		✓	50		✓	75		✓	75		✓	50		✓
	7		50		✓	50		✓	75		✓	75		✓	50		✓
	18		50		✓	50		✓	60		✓	60		✓	40		✓
	19		50		✓	50		✓	60		✓	60		✓	40		✓
	20		50		✓	50		✓	60		✓	60		✓	40		✓
	21		50		✓	50		✓	60		✓	60		✓	40		✓
	22		50		✓	50		✓	60		✓	60		✓	40		✓
	23		50		✓	50		✓	60		✓	60		✓	40		✓
	24		50		✓	50		✓	60		✓	60		✓	40		✓

Stone's Add

Index to Property in Stone's Add. Addition

The Last Name Given is the One to Whom Property is Assessed

NAME OF OWNER, At Noon on First Day in January, 1915	NAME OF OWNER, At Noon on First Day in January, 1914	NAME OF OWNER, At Noon on First Day in January, 1913	NAME OF OWNER, At Noon on First Day in January, 1912	NAME OF OWNER, At Noon on First Day in January, 1911
			S. D. Securities Co.	Herbert R. Higgins
			"	"
		S. D. SECURITIES CO.		Adalmi R. Voris
		"		"
			S. D. Securities Co.	H. L. & H. H. Wells
			"	"
			"	"
		S. D. SECURITIES CO.		Blanche W. Martin
			S. D. Securities Co.	H. L. & H. H. Wells
	S.D. Securities Co	Anna M. G. Madsen	H. L. & H. H. Wells	"
			S. D. Securities Co.	Susan Wells
			"	Susan Wells
			"	H. L. & H. H. Wells
			"	"
			"	"
			"	"
			"	"
			"	"
			"	"
			"	"
			"	Chas A Sessions
			"	"
			"	"
			"	"
			S. D. Securities Co.	Herbert R. Higgins
			"	Mrs L. E. Walter
			"	"
			"	"
			"	Cora R. Kinney
			"	"
			"	"
			"	"
			"	"
			"	"
			"	"
			"	"
			"	"
			"	"
			"	"
			"	"
			"	"
			"	J. P. Christensen
			"	"
			"	"
			"	H. W. Wilcox
			"	"
			"	"

City of San Diego, California. Stone's Add.

The Last Value Given is the Assessed Value for the Present Year

DESCRIPTION OR BOUNDARY FOR ASSESSMENT	Lot	Block	Value of Real Estate 1911	Value of Improvements 1911	CHECK	Value of Real Estate 1912	Value of Improvements 1912	CHECK	Value of Real Estate 1913	Value of Improvements 1913	CHECK	Value of Real Estate 1914	Value of Improvements 1914	CHECK	Value of Real Estate 1915	Value of Improvements 1915	CHECK
	1	4	50			50		X	75		X	75		X	50		X
	2		50			50		X	75		X	75		X	50		X
	3		50			50		X	75		X	75		X	50		X
	4		50			50		X	75		X	75		X	50		X
	5		50			50		X	75		X	75		X	50		X
	6		50			50		X	75		X	75		X	50		X
	7		50			50		X	75		X	75		X	50		X
	8		50			50		X	75		X	75		X	50		X
	9		50			50		X	75		X	75		X	50		X
	10		50			50		X	75		X	75		X	50		X
	11		50			50		X	75		X	75		X	50		X
	12		50			50		X	75		X	75		X	50		X
	13		50			50		X	60		X	60		X	40		X
	14		50			50		X	60		X	60		X	40		X
	15		50			50		X	60		X	60		X	40		X
	16		50			50		X	60		X	60		X	40		X
	17		50			50		X	60		X	60		X	40		X
	18		50			50		X	60		X	60		X	40		X
	19		50			50		X	60		X	60		X	40		X
	20		50			50		X	60		X	60		X	40		X
	21		50			50		X	60		X	60		X	40		X
	22		50			50		X	60		X	60		X	40		X
	23		50			50		X	60		X	60		X	40		X
	24		50			50		X	60		X	60		X	40		X
	1	5	50			50		X	75		X	75		X	50		X
	2		50			50		X	75		X	75		X	50		X
	3		50			50		X	75		X	75		X	50		X
	4		50			50		X	75		X	75		X	50		X
	5		50			50		X	75		X	75		X	50		X
	6		50			50		X	75		X	75		X	50		X
	7		50			50		X	75		X	75		X	50		X
	8		50			50		X	75		X	75		X	50		X
	9		50			50		X	75		X	75		X	50		X
	10		50			50		X	75		X	75		X	50		X
	11		50			50		X	75		X	75		X	50		X
	12		50			50		X	75		X	75		X	50		X
	13		50			50		X	75		X	75		X	50		X
	14		50			50		X	75		X	75		X	50		X
	15		50			50		X	75		X	75		X	50		X
	16		50			50		X	75		X	75		X	50		X
	17		50			50		X	75		X	75		X	50		X
	18		50			50		X	75		X	75		X	50		X
	19		50			50		X	75		X	75		X	50		X
	20		50			50		X	75		X	75		X	50		X
	21		50			50		X	75		X	75		X	50		X
	22		50			50		X	75		X	75		X	50		X
	23		50			50		X	75		X	75		X	50		X
	24		50			50		X	75		X	75		X	50		X
						1200			1800			1560					

Index to Property in Stone's Add. Addition

The Last Name Given is the One to Whom Property is Assessed

NAME OF OWNER, At Noon on First Day in January, 1915	NAME OF OWNER, At Noon on First Day in January, 1914	NAME OF OWNER, At Noon on First Day in January, 1913	NAME OF OWNER, At Noon on First Day in January, 1912	NAME OF OWNER, At Noon on First Day in January, 1911
			S. D. Securities Co.	Herbert R. Higgins
			"	"
			"	"
			"	"
		S. D. SECURITIES CO.		Agnes A Boardman
		"		"
		S. D. SECURITIES CO.		"
		"		"
		"		Edgar M. Jones
		"		"
			S. D. Securities Co.	J. P. Christensen
			"	"
		S. D. SECURITIES CO.		L. H. Smith
		"		"
		"		"
		"		"
		"		"
		"		"
			S. D. Securities Co.	L.H. Hollington & Ella H. Kimball
			"	"
			"	Loreto Arballo
			S. D. Securities Co.	Herbert R. Higgins
			"	"
			"	"
			"	Loreto Arballo
			"	Lizzie Frang
			"	"
		S. D. SECURITIES CO.	Chas. J. S. Townsend	Helen H. Brooks
		"	"	"
		"	"	"
		"	"	
		"	S. D. Securities Co.	Mabel Ford Lantham
		"	"	"
		"	"	Herman Gitzendonner
		"	"	"
		"	Chas. J. S. Townsend	Helen H Brooks
		"	"	"
		"	"	"
		"	"	"

City of San Diego, California. Stone's Add.

The Last Value Given is the Assessed Value for the Present Year

DESCRIPTION OR BOUNDARY FOR ASSESSMENT	Lot	Block	Value of Real Estate 1911	Value of Improvements 1911	CHECK	Value of Real Estate 1912	Value of Improvements 1912	CHECK	Value of Real Estate 1913	Value of Improvements 1913	CHECK	Value of Real Estate 1914	Value of Improvements 1914	CHECK	Value of Real Estate 1915	Value of Improvements 1915	CHECK
	13	6	25			25			40			40			25		
	14		25			25			40			40			25		
	15		25			25			40			40			25		
	16		25			25			40			40			25		
	17		25			25			40			40			25		
	18		25			25			40			40			25		
	19		25			25			40			40			25		
	20		25			25			40			40			25		
	21		25			25			40			40			25		
	22		25			25			40			40			25		
	23		25			25			40			40			25		
	24		25			25			40			40			25		
	13	7	25			25			40			40			25		
	14		25			25			40			40			25		
	15		25			25			40			40			25		
	16		25			25			40			40			25		
	17		25			25			40			40			25		
	18		25			25			40			40			25		
	7	8	50			50			75			75			50		
	8		50			50			75			75			50		
	9		50			50			75			75			50		
	10		50			50			75			75			50		
	11		50			50			75			75			50		
	12		50			50			75			75			50		
	13		50			50			75			75			50		
	14		50			50			75			75			50		
	15		50			50			75			75			50		
	16		50			50			75			75			50		
	17		50			50			75			75			50		
	18		50			50			75			75			50		
	7	9	50			50			75			75			50		
	8		50			50			75			75			50		
	9		50			50			75			75			50		
	10		50			50			75			75			50		
	11		50			50			75			75			50		
	12		50			50			75			75			50		
	13		50			50			60			60			40		
	14		50			50			60			60			40		
	15		50			50			60			60			40		
	16		50			50			60			60			40		
	17		50			50			60			60			40		
	18		50			50			60			60			40		

Index to Property in Bay View Tract Addition

The Last Name Given is the One to Whom Property is Assessed

NAME OF OWNER, At Noon on First Day in January, 1915	NAME OF OWNER, At Noon on First Day in January, 1914	NAME OF OWNER, At Noon on First Day in January, 1913	NAME OF OWNER, At Noon on First Day in January, 1912	NAME OF OWNER, At Noon on First Day in January, 1911
			S. D. Securities Co.	UNION TITLE & TRUST CO.
				James L. Patterson
				"
				"
Rosa S. Eigenmann				Rose S. Eigenman
"				"
		S. D. SECURITIES CO.		Herbert R. Higgins
		"		"
			S. D. Securities Co.	UNION TITLE & TRUST CO.
			"	"
			"	"
			"	"
		S. D. SECURITIES CO.	S. D. Securities Co.	UNION TITLE & TRUST CO.
		"	"	"
		"	"	
		"		Herbert R Higgins
		"		Mrs L B Stephens
		"		"
		"	J. C. Packard	Herbert R Higgins
		"	"	"
		"	Herbert R. Higgins	"
		"	S. D. Securities Co.	UNION TITLE & TRUST CO.
		"		E L Richards
		"		"
		S. D. SECURITIES CO.	Herbert R. Higgins	Herbert R. Higgins
		"	"	A E Higgins
Sarah Sallinger	Sarah Sallinger et al	Sarah Sallinger et al	Mrs. D. Wallach Est.	Simon Levi & Co
Sol Green	"	"	"	"
&	"	"	"	"
Bertha Levy	"	"	"	"
	"	"	"	"
	"	"	"	"
	"	"	"	"
	"	"	"	"
		S. D. SECURITIES CO.	Herbert R. Higgins	Herbert R. Higgins
		"	"	A. E. Higgins
		S. D. SECURITIES CO.		Herbert R. Higgins
		"		"
		"		"
		"		"
		"	S. D. Securities Co.	UNION TITLE & TRUST CO.
		"	"	"

The Last Value Given is the Assessed Value for the Present Year

DESCRIPTION OR BOUNDARY FOR ASSESSMENT	Lot	Block	Value of Real Estate 1911	Value of Improvements 1911	CHECK	Value of Real Estate 1912	Value of Improvements 1912	CHECK	Value of Real Estate 1913	Value of Improvements 1913	CHECK	Value of Real Estate 1914	Value of Improvements 1914	CHECK	Value of Real Estate 1915	Value of Improvements 1915	CHECK
	1	1	40			40		✓	50		✓	60	120 60 ✓ 30	✓	60		✓
	2		40			40		✓	50		✓	60		✓	60		✓
	3		40			40		✓	50		✓	60		✓	60		✓
	4		40			40		✓	50		✓	60		✓	60		✓
	5		40			40		✓	50		✓	60		✓	60		✓
	6		40			40		✓	50		✓	60		✓	60		✓
	7		40			40		✓	50		✓	60		✓	60		✓
	8		40			40		✓	50		✓	60		✓	60		✓
	9		40			40		✓	50		✓	60		✓	60		✓
	10		40			40		✓	50		✓	60		✓	60		✓
	11		40			40		✓	50		✓	60		✓	60		✓
	12		40			40		✓	50		✓	60		✓	60		✓
									600			720					
n w s/s Bauby at closed	1	2	40			40		✓	50		✓	60			120		✓
" "	2		40			40		✓	50		✓	60			100		✓
" "	3		40			40		✓	50		✓	60			100		✓
" "	4		40			40		✓	50		✓	60			100		✓
" "	5		40			40		✓	50		✓	60			100		✓
" "	6		40			40		✓	50		✓	60			120		✓
	7		40			40		✓	50		✓	60		✓	60		✓
	8		40			40		✓	50		✓	60			60		✓
	9		40			40		✓	50		✓	60			60		✓
	10		40			40		✓	50		✓	60			60		✓
	11		40			40		✓	50		✓	60			60		✓
	12		40			40		✓	50		✓	60			60		✓
												720					
	1	3	40			40		✓	50		✓	60		✓	60		✓
	2		40			40		✓	50		✓	60		✓	60		✓
	3		40			40		✓	50		✓	60		✓	60		✓
	4		40			40		✓	50		✓	60		✓	60		✓
	5		40			40		✓	50		✓	60		✓	60		✓
	6		40			40		✓	50		✓	60		✓	60		✓
s w s/s Bauby at closed	7		40			40		✓	50		✓	60		✓	120		✓
" "	8		40			40		✓	50		✓	60		✓	100		✓
" "	9		40			40		✓	50		✓	60		✓	100		✓
" "	10		40			40		✓	50		✓	60		✓	100		✓
" "	11		40			40		✓	50		✓	60		✓	100		✓
" "	12		40			40		✓	50		✓	60		✓	120		✓
												720					
	7	4	40			40		✓	25		✓	30		✓	30		✓
	8		40			40		✓	25		✓	30		✓	30		✓
	9		40			40		✓	25		✓	30		✓	30		✓
	10		40			40		✓	25		✓	30		✓	30		✓
	11		40			40		✓	25		✓	30		✓	30		✓
	12		40			40		✓	25		✓	30		✓	30		✓

Index to Property in Bay View Tract Addition

The Last Name Given is the One to Whom Property is Assessed

NAME OF OWNER, At Noon on First Day in January, 1915	NAME OF OWNER, At Noon on First Day in January, 1914	NAME OF OWNER, At Noon on First Day in January, 1913	NAME OF OWNER, At Noon on First Day in January, 1912	NAME OF OWNER, At Noon on First Day in January, 1911
		S. D. SECURITIES CO.		Herbert R Higgins
		"		"
		"		"
			S. D. Securities Co.	UNION TITLE & TRUST CO.
			"	"
			"	"
			S. D. Securities Co.	UNION TITLE & TRUST CO.
			"	"
			"	"
		S. D. SECURITIES CO.		Herbert A Higgins
			S. D. Securities Co.	UNION TITLE & TRUST CO.
			"	
				Michael Quinn
				Herbert R. Higgins
		S. D. SECURITIES CO.		"
	S.D. Securities Co.	S. C. Collier		Ella G. Connor
			S. D. Securities Co.	UNION TITLE & TRUST CO.
			"	"
		S. D. SECURITIES CO.		Herbert R. Higgins
		"		"
		"		"
		"		"
		"		Floribelle Fraser
				"
Palomar Invest. Co. Trustee				Delia A. Oliver
"				"
		S. D. SECURITIES CO.		Herbert R. Higgins
		"		"
			S. D. Securities Co.	UNION TITLE & TRUST CO.
			"	"
		S. D. SECURITIES CO.		Herbert R Higgins
		"		"
		"		"
		"		"
				J Russell Smith
John H. Harris	S.D. Securities Co	S. D. SECURITIES CO.	C H. Brown Est	C. H. Browne Est
				J. H. Harris
			S. D. Securities Co.	UNION TITLE & TRUST CO.
			"	"
			"	"
			"	"

The Last Value Given is the Assessed Value for the Present Year

DESCRIPTION OR BOUNDARY FOR ASSESSMENT	Lot	Block	Value of Real Estate 1911	Value of Improvements 1911	CHECK	Value of Real Estate 1912	Value of Improvements 1912	CHECK	Value of Real Estate 1913	Value of Improvements 1913	CHECK	Value of Real Estate 1914	Value of Improvements 1914	CHECK	Value of Real Estate 1915	Value of Improvements 1915	CHECK
	7	5	40			40		X	25		4	30		X	30		
	8		40			40		X	25		4	30		X	30		
	9		40			40		X	25		4	30		X	30		
	10		40			40		X	25		4	30		X	30		
	11		40			40		X	25		4	30		X	30		
	12		40			40		X	25		4	30		X	30		
	1	6	40			40		X	50		4	60		X	60		
	2		40			40		X	50		4	60		X	60		
	3		40			40		X	50		4	60		X	60		
	4		40			40		X	50		4	60		X	60		
	5		40			40		X	50		4	60		X	60		
	6		40			40		X	50		4	60		X	60		
SW cor Country club road	7		40			40		X	50		X	60		X	120		X
" "	8		40			40		X	50		4	60		X	100		X
" "	9		40			40		X	50		4	60		X	100		X
" "	10		40			40		X	50		X	60		X	100		X
" "	11		40			40		X	50		4	60		X	100		X
" "	12		40			40		X	50		4	60		X	120		X
NW cor Country club road	1	7	40			40		X	50		4	60		X	120		X
" "	2		40			40		X	50		4	60		X	100		X
" "	3		40			40		X	50		4	60		X	100		X
" "	4		40			40		X	50		4	60		X	100		X
" "	5		40			40		X	50		4	60		X	100		X
" "	6		40			40		X	50		4	60		X	120		X
	7		40			40		X	50		X	60		X	60		X
	8		40			40		X	50		X	60		X	60		X
	9		40			40		X	50		4	60		X	60		X
	10		40			40		X	50		4	60		X	60		X
	11		40			40		X	50		4	60		X	60		X
	12		40			40		X	50		4	60		X	60		X
	1	8	40			40		X	50		4	60		X	60		X
	2		40			40		X	50		4	60		X	60		X
	3		40			40		X	50		4	60		X	60		X
	4		40			40		X	50		4	60		X	60		X
	5		40			40		X	50		4	60		X	60		X
	6		40			40		X	50		X	60		X	60		X
	7		40			40		X	50		4	60		X	60		X
	8		40	30		40	25	X	50	25	X	60	20	X	60	Flower	X
	9		40			40		X	50		4	60		X	60		X
	10		40			40		X	50		4	60		X	60		X
	11		40			40		X	50		4	60		X	60		X
	12		40			40		X	50		4	60		X	60		X

Index to Property in Bay View Tract Addition City of San Diego, California.

227 Bay View Tract

The Last Name Given is the One to Whom Property is Assessed

The Last Value Given is the Assessed Value for the Present Year

NAME OF OWNER, At Noon on First Day in January, 1915	NAME OF OWNER, At Noon on First Day in January, 1914	NAME OF OWNER, At Noon on First Day in January, 1913	NAME OF OWNER, At Noon on First Day in January, 1912	NAME OF OWNER, At Noon on First Day in January, 1911	DESCRIPTION OR BOUNDARY FOR ASSESSMENT	Lot	Block	Value of Real Estate 1911	Value of Improvements 1911	CHECK	Value of Real Estate 1912	Value of Improvements 1912	CHECK	Value of Real Estate 1913	Value of Improvements 1913	CHECK	Value of Real Estate 1914	Value of Improvements 1914	CHECK	Value of Real Estate 1915	Value of Improvements 1915	CHECK
			S. D. Securities Co.	UNION TITLE & TRUST CO.		1	9	40			40			50			60			60		
			"	"		2		40			40			50			60			60		
			"	"		3		40			40			50			60			60		
			"	"		4		25			25			25			30			30		
	—					X X		—			—			—			—			—		
				Philip N Smith		9		25			25			25			30			30		
				"		10		40			40			50			60			60		
				"		11		40			40			50			60			60		
				"		12		40			40			50			60			60		
		S. D. SECURITIES CO.		Herbert R Higgins		1	10	40			40			50			60			120		
		"		"		2		40			40			50			60			100		
		"		"		3		40			40			50			60			100		
		"		"		4		25			25			25			30			40		
		"		"		9		25			25			25			30			30		
Calomar Invest. Co. Trustee	S. D. Securities Co		S. D. Securities Co.	UNION TITLE & TRUST CO.		10		40			40			50			60			60		
"	"			Chas H. Ford		11		40			40			50			60			60		
				Roscoe E Lane		12		40			40			50			60			60		
			S. D. Securities Co.	UNION TITLE & TRUST CO.		1	11	40			40			50			60			60		
			"	"		2		40			40			50			60			60		
			"	"		3		40			40			50			60			60		
		S. D. SECURITIES CO.		Herbert R. Higgins		4		25			25			25			30			60		
		"		"		9		25			25			25			30			40		
		"		"		10		40			40			50			60			100		
			S. D. Securities Co.	UNION TITLE & TRUST CO.		11		40			40			50			60			100		
			"	"		12		40			40			50			60			120		
		S. D. SECURITIES CO.		Herbert R. Higgins		9	12	40			40			15			20			20		
		"		"		10		25			25			25			30			30		
			S. D. Securities Co.	UNION TITLE & TRUST CO.		11		25			25			25			30			30		
			"	"		12		25			25			25			30			30		

Index to Property in _____ Addition

City of San Diego, California.

The Last Name Given is the One to Whom Property is Assessed

The Last Value Given is the Assessed Value for the Present Year

NAME OF OWNER, At Noon on First Day in January, 1915	NAME OF OWNER, At Noon on First Day in January, 1914	NAME OF OWNER, At Noon on First Day in January, 1913	NAME OF OWNER, At Noon on First Day in January, 1912	NAME OF OWNER, At Noon on First Day in January, 1911	DESCRIPTION OR BOUNDARY FOR ASSESSMENT	Lot	Block	Value of Real Estate 1911	Value of Improvements 1911	CHECK	Value of Real Estate 1912	Value of Improvements 1912	CHECK	Value of Real Estate 1913	Value of Improvements 1913	CHECK	Value of Real Estate 1914	Value of Improvements 1914	CHECK	Value of Real Estate 1915	Value of Improvements 1915	CHECK

Index to Property in _____ Addition

The Last Name Given is the One to Whom Property is Assessed

NAME OF OWNER, At Noon on First Day in January, 1915	NAME OF OWNER, At Noon on First Day in January, 1914	NAME OF OWNER, At Noon on First Day in January, 1913	NAME OF OWNER, At Noon on First Day in January, 1912	NAME OF OWNER, At Noon on First Day in January, 1911

City of San Diego, California.

The Last Value Given is the Assessed Value for the Present Year

DESCRIPTION OR BOUNDARY FOR ASSESSMENT	Lot	Block	Value of Real Estate 1911	Value of Improvements 1911	CHECK	Value of Real Estate 1912	Value of Improvements 1912	CHECK	Value of Real Estate 1913	Value of Improvements 1913	CHECK	Value of Real Estate 1914	Value of Improvements 1914	CHECK	Value of Real Estate 1915	Value of Improvements 1915	CHECK

Index to Property in _____ Addition

City of San Diego, California.

The Last Name Given is the One to Whom Property is Assessed

NAME OF OWNER, At Noon on First Day in January, 1915	NAME OF OWNER, At Noon on First Day in January, 1914	NAME OF OWNER, At Noon on First Day in January, 1913	NAME OF OWNER, At Noon on First Day in January, 1912	NAME OF OWNER, At Noon on First Day in January, 1911

The Last Value Given is the Assessed Value for the Present Year

DESCRIPTION OR BOUNDARY FOR ASSESSMENT	Lot	Block	Value of Real Estate 1911	Value of Improvements 1911	CHECK	Value of Real Estate 1912	Value of Improvements 1912	CHECK	Value of Real Estate 1913	Value of Improvements 1913	CHECK	Value of Real Estate 1914	Value of Improvements 1914	CHECK	Value of Real Estate 1915	Value of Improvements 1915	CHECK

Index to Property in Addition

City of San Diego, California.

The Last Name Given is the One to Whom Property is Assessed

NAME OF OWNER, At Noon on First Day in January, 1915	NAME OF OWNER, At Noon on First Day in January, 1914	NAME OF OWNER, At Noon on First Day in January, 1913	NAME OF OWNER, At Noon on First Day in January, 1912	NAME OF OWNER, At Noon on First Day in January, 1911

The Last Value Given is the Assessed Value for the Present Year

DESCRIPTION OR BOUNDARY FOR ASSESSMENT	Lot	Block	Value of Real Estate 1911	Value of Improvements 1911	CHECK	Value of Real Estate 1912	Value of Improvements 1912	CHECK	Value of Real Estate 1913	Value of Improvements 1913	CHECK	Value of Real Estate 1914	Value of Improvements 1914	CHECK	Value of Real Estate 1915	Value of Improvements 1915	CHECK