	Barber Tract (Middletown)	2	36
	Bayshore Add to new Roseville	1/212	175
	Bayview Add.	2	163
	Chatsworth Terrace	1/215	190
	Clugston & Reed Add	1/213	176
	Davidson Tract (Middletown)	2	37
	Fitzgerald " "	2	36
	Fos' Sub-d { Bek 119 / " 167	2	75 / 89
	Gardner & Bleeker Tract	2	37
	Gardena Home Tract	9	181
	Glenwood Terrace	2	152
	Harbor Villas	1/220	195
	Hinton	J.P. Jones Sub of Bek 356 Old SD Page 3 2	201
	Loma Park. 7/90		182
	Loma Terrace	1/230	196
	Magnolia Add	2	155
	Meddletown	2	36
	Middletown Rof W. Lots	2	124
	Murray Tract (middletown)	2	36
	New San Diego	2	132
	Old " "	2	1
	Rosecrans Park	1/224	198
	Silver Terrace	2	166
	" " Add.	2	172
	Sonnichsen's Sub. (Old SD.)	2	33
	Summer's Tract (middletown)	2	36
	Sub of 277	2	153
	Tromain Tract	2	36
	Ubeda Add.	2	158
	Wildwood	1/226.	199

. Add No 1 to City Gardens	2	213
. Cabrillo Terrace	1/221	202
. City Gardens	2	211
. Fort Stockton Heights	7/75	205
. Fremont Heights	7/78	206
. Glenartney	1/228	207
. Magnolia Park	1/225	210
. Pacific View	1/231	215
. Richards Sub	2	209
. Westlawn	1/235	219
. Wildwood Annex	1/227	221
. Chatsworth Terrace Annex	1/219	223
. Cass & McElwee Sub.	1/237	226
. Fort Stockton Heights No. 2	7/76	225
. Sonnichsens Sub. of Lots 3 & 4 Blk 375 Old Town	2	34
. Valley Gardens	2	224
. Winthrop Highlands	7/77	222

Index to Property in Old San Diego Addition

The Last Name Given is the One to Whom Property is Assessed

NAME OF OWNER, At Noon on First Day in January, 1915	NAME OF OWNER, At Noon on First Day in January, 1914	NAME OF OWNER, At Noon on First Day in January, 1913	NAME OF OWNER, At Noon on First Day in January, 1912	NAME OF OWNER, At Noon on First Day in January, 1911
	John C. Russell & Hattie Jollymore			J C Russell & Hattie Jollymore
	"			"
	"			"
	"			"
			Santa Fe Land Improv Co	M. W Thorndike
			"	"
			"	A. W. Thorndike
			"	"
			"	"
			"	"
			"	"
			"	"
			"	"
			"	"
			"	"
			"	"
			"	"
				W. P. Morgan
				F. H. Mc Intosh
				"
	Mrs Harry J. Bates			Mrs H. J. Bates
	"			"
	John C. Russell & Hattie Jollymore			J C Russell & Hattie Jollymore
	"			"
				S. D. Realty Co
				"
				"
				"
				S. D. Realty Co
				F. D. Murtha
				S. D Realty Co
				F. D Murtha
Theodore T. Rens			Theo. T. Rens	T. T. Rens
"			"	"
"			"	"
"			"	"
				S. D. Realty Co
				"
				"
				"

City of San Diego, California. Old San Diego

The Last Value Given is the Assessed Value for the Present Year

DESCRIPTION OR BOUNDARY FOR ASSESSMENT	Lot	Block	Value of Real Estate 1911	Value of Improvements 1911	CHECK	Value of Real Estate 1912	Value of Improvements 1912	CHECK	Value of Real Estate 1913	Value of Improvements 1913	CHECK	Value of Real Estate 1914	Value of Improvements 1914	CHECK	Value of Real Estate 1915	Value of Improvements 1915	CHECK
	1	340	10			10			35			45			40		
	2		10			10			35			45			40		
	3		10			10			35			45			40		
	4		10			10			35			45			40		
	5		10			10			35			45			40		
	6		10			10			35			45			40		
	7		10			10			35			45			40		
	8		10			10			35			45			40		
	9		10			10			35			45			40		
	10		10			10			35			45			40		
	11		10			10			35			45			40		
	12		10			10			35			45			40		
	13		10			10			35			45			40		
	14		10			10			35			45			40		
	15		10			10			35			45			40		
	16		10			10			35			45			40		
	17		10			10			35			45			40		
	18		10			10			35			45			40		
	19		10			10			35			45			40		
	20		10			10			35			45			40		
	21		10			10			35			45			40		
	22		10			10			35			45			40		
	23		10			10			35			45			40		
	24		10			10			35			45			40		
	1	341	40			40			150			210			210		
	2		40			40			150			210			210		
	3		40			40			150			210			210		
	4		40			40			150			210			210		
	1	342	40			40			150			210			210		
	2		40			40			150			210			210		
	3		40			40			150			210			210		
	4		40			40			150			210			210		
	1	343	40			40			150			210			210		
	2		40			40			150			210			210		
	3		40			40			150			210			210	20 Vac	
	4		40			40			150			210			210		
	1	344	40			40			150			210			210		
	2		40			40			150			210			210		
	3		40			40			150			210			210		
	4		40			40			150			210			210		

Index to Property in Old San Diego Addition

City of San Diego, California. Old San Diego

The Last Name Given is the One to Whom Property is Assessed

NAME OF OWNER, At Noon on First Day in January, 1915	NAME OF OWNER, At Noon on First Day in January, 1914	NAME OF OWNER, At Noon on First Day in January, 1913	NAME OF OWNER, At Noon on First Day in January, 1912	NAME OF OWNER, At Noon on First Day in January, 1911
				S. D. Realty Co.
				"
				"
				T. D. Murtha
M. Hall			S. D. Realty Co.	S. D. Realty Co.
S. D. Realty Co			"	M. a Aguirre
"			"	S. D. Realty Co
		Ida L. Lacey		Aaron Rosenfeldt
		"		"
	Aaron Rosenfeldt	Aaron Rosenfeldt		"
				"
				U. S. A. Property
				"
				"
				"
				U. S. A. Property
				"
				"
				"
				Winfred Murtha
				"
				"
				"
I. M. Donnell				M. Hall
Albert G. Leisinger				"
M. Hall				"
				"
				S. D Realty Co
	Nathan Schiller	Saml Strauss		Simon Newman
				Till A. Burne Jr.
				S. D. Realty Co
M. Hall				Mabel C. Dunham
				S. D. Realty Co

The Last Value Given is the Assessed Value for the Present Year

DESCRIPTION OR BOUNDARY FOR ASSESSMENT	Lot	Block	Value of Real Estate 1911	Value of Improvements 1911	CHECK	Value of Real Estate 1912	Value of Improvements 1912	CHECK	Value of Real Estate 1913	Value of Improvements 1913	CHECK	Value of Real Estate 1914	Value of Improvements 1914	CHECK	Value of Real Estate 1915	Value of Improvements 1915	CHECK
	1	345	40			40		X	150		X	210		X	210		X
	2		40			40		X	150		X	210		X	210		X
	3		40			40		X	150		X	210		X	210		X
	4		40			40		X	150		X	210		X	210		X
	1	346	40			40		X	150		X	210		X	210		X
	2		40			40		X	150		X	240		X	240		X
Less R. of W.	3		40			40		X	100		X	150		X	150		X
	4		40			40		X	150		X	210		X	210		X
Less R. of W.	1	347	25			25		X	50		X	150		X	150		X
Less R. of W.	2		25			25		X	50		X	150	x 20	X	150	20	X
	3		35			35		X	100		X	150		X	150		X
Less R. of W.	4		25			25		X	40		X	150		X	150		X
	1	348	0			0			0								
	2		0														
	3		0														
	4		0			0			0								
	1	349	0			0			0								
	2		0														
	3		0														
	4		0			0			0								
	1	350	40			40		X	80		X	210		X	210		X
	2		40			40		X	80		X	240		X	240		X
	3		40			40		X	80		X	240		X	240		X
	4		40			40		X	80		X	210		X	210		X
	1	351	40			40		X	80		X	240		X	240		X
	2		40			40		X	80		X	240		X	240		X
	3		40			40		X	80		X	240		X	240		X
	4		40			40		X	80		X	240		X	240	20	X
	1	352	40			40		X	80		X	210		X	210		X
Less R. of W.	2		25			25		X	50		X	150		X	150		X
Less R. of W.	3		20			20		X	40		X	150		X	150		X
	4		40			40		X	80		X	210		X	210		X
Less R. of W.	1	353	25			25		X	50		X	100		X	100		X
	2		35			35		X	75		X	210		X	210		X
	3		25			25		X	75		X	210		X	210		X
	4		25			25		X	75		X	150		X	150		X

Index to Property in Old San Diego Addition

The Last Name Given is the One to Whom Property is Assessed

NAME OF OWNER, At Noon on First Day in January, 1915	NAME OF OWNER, At Noon on First Day in January, 1914	NAME OF OWNER, At Noon on First Day in January, 1913	NAME OF OWNER, At Noon on First Day in January, 1912	NAME OF OWNER, At Noon on First Day in January, 1911
		M. Hall		M. Hall
		"		"
		"	Felsenheld Est. Co.	T. D. Kirk
		"	"	Chas Z. S. Townsend
		M. Hall		M. Hall
		"		"
		"		"
Amanda Huggett	M Hall	"		Amanda C. Huggett
M. Hall	M. Hall	"		Fred. J. Perry
"	"	"		"
"				James P. Jones
"				"
"		M. Hall		M. Hall
"		"		"
"		"		"
"		"		"

Index to Property in Old San Diego Addition

The Last Name Given is the One to Whom Property is Assessed

The Last Value Given is the Assessed Value for the Present Year

NAME OF OWNER, At Noon on First Day in January, 1915	NAME OF OWNER, At Noon on First Day in January, 1914	NAME OF OWNER, At Noon on First Day in January, 1913	NAME OF OWNER, At Noon on First Day in January, 1912	NAME OF OWNER, At Noon on First Day in January, 1911	DESCRIPTION OR BOUNDARY FOR ASSESSMENT	Lot	Block	Value of Real Estate 1911	Value of Improvements 1911	CHECK	Value of Real Estate 1912	Value of Improvements 1912	CHECK	Value of Real Estate 1913	Value of Improvements 1913	CHECK	Value of Real Estate 1914	Value of Improvements 1914	CHECK	Value of Real Estate 1915	Value of Improvements 1915	CHECK
				U. S. G. Property.		1	361	0			0			0								
				"		2		0			0			0								
				"		3		0			0			0								
				"		4		0			0			0								
				U. S. G. Property.	E½	1	362	0			0			0								
Sylvester Kipp				Jas Tasker & Danl Guion	W½W½	1		20			20		X	100		X	100		X	100		X
				U. S. G. Property.		2		0			0			0								
				U. S. G. Property.		3		0			0			0								
		Sylvester Kipp		Jas Tasker & Danl Guion		4		35			35		X	200		X	210		X	210		X
		M. L. Healion		San Diego Water Co		1	363	35			35		X	200		X	150		X	150		X
		"		"		2		35			35		X	200		X	150		X	150		X
		"		"		3		35			35		X	200		X	240		X	240		X
				"		4		35			35		X	200		X	240		X	240		X
				Winifred Murtha	Less R. of W.	1	364	16			15		X	25		X	180		X	180		X
				"	Less R. of W.	2		25			25		X	50		X	180		X	180		X
				"		3		35			35		X	75		X	240		X	240		X
				"	Less E. of W.	4		20			20		X	50		X	210		X	210	20	X
Atchison Topeka + Santa Fe Rylco	T. D. Murtha	M. Hall		T. D. Murtha		1	365	35			35		X	75		X	210		X	210		X
"				Winifred Murtha	Less E. of W.	2		35			35		X	50		X	140		X	140		X
"				Lewis Rose	Less E. of W.	3		30			30		X	50		X	70		X	70		X
"				Winifred Murtha	Less E. of W.	4		35			35		X	50		X	140		X	140		X
																				560 Non.		

Index to Property in Old San Diego Addition

City of San Diego, California.

5 Old San Diego

The Last Name Given is the One to Whom Property is Assessed

The Last Value Given is the Assessed Value for the Present Year

NAME OF OWNER, At Noon on First Day in January, 1915	NAME OF OWNER, At Noon on First Day in January, 1914	NAME OF OWNER, At Noon on First Day in January, 1913	NAME OF OWNER, At Noon on First Day in January, 1912	NAME OF OWNER, At Noon on First Day in January, 1911	DESCRIPTION OR BOUNDARY FOR ASSESSMENT	Lot	Block	Value of Real Estate 1911	Value of Improvements 1911	CHECK	Value of Real Estate 1912	Value of Improvements 1912	CHECK	Value of Real Estate 1913	Value of Improvements 1913	CHECK	Value of Real Estate 1914	Value of Improvements 1914	CHECK	Value of Real Estate 1915	Value of Improvements 1915	CHECK
Atchison Topeka & Santa Fe Ry Co				Winifred Murtha	E O Rogers Sub	1	366	10			10			35			45			40		
"				"		2		10			10			35			45			40		
"				"		3		10			10			35			45			40		
"				"		4		10			10			35			45			40		
"	Winifred Murtha			"		5		10			10			35			45			40		
"	"			"		6		10			10			35			45			40		
"	"			"		7		10			10			35			45			40		
"	"			"		8		10			10			35			45			40		
"	"			"		9		10			10			35			45			40		
"	"			"		10		10			10			35			45			40		
"	"			"		11		10			10			35			45			40		
"	"			"		12		10			10			35			45			40		
"	"			"		13		10			10			35			45			40		
"	"			"		14		10			10			35			45			40		
"	"			"		15		10			10			35			45			40		
"	"			"		16		10			10			35			45			40		
"	"			"		17		10			10			35			45			40		
"	"			"		18		10			10			35			45			40		
"	"			"		19		10			10			35			45			40		
"	"			"		20		10			10			35			45			40		
"	"			"		21		10			10			35			45			40		
"	"			"		22		10			10			35			45			40		
"	"			"		23		10			10			35			45			40		
"	"			"		24		10			10			35			45			40		
																				960		
																				attnr		
	H. W. Painter			A. Wehrman		1	367	10			10			35			45			40		
	"			"		2		10			10			35			45			40		
	"			"		3		10			10			35			45			40		
	"			"		4		10			10			35			45			40		
	"			"		5		10			10			35			45			40		
	"			"		6		10			10			35			45			40		
	"			"		7		10			10			35			45			40		
	"			"		8		10			10			35			45			40		
	"			"		9		10			10			35			45			40		
	"			"		10		10			10			35			45			40		
	"			"		11		10			10			35			45			40		
	"			"		12		10			10			35			45			40		
	"			"		13		10			10			35			45			40		
	"			"		14		10			10			35			45			40		
	"			"		15		10			10			35			45			40		
	"			"		16		10			10			35			45			40		
	"			"		17		10			10			35			45			40		
	"			"		18		10			10			35			45			40		
	"			"		19		10			10			35			45			40		
	"			"		20		10			10			35			45			40		
	"			"		21		10			10			35			45			40		
	"			"		22		10			10			35			45			40		
	"			"		23		10			10			35			45			40		
	"			"		24		10			10			35			45			40		
																	1050					

Index to Property in Old San Diego Addition

The Last Name Given is the One to Whom Property is Assessed

The Last Value Given is the Assessed Value for the Present Year

NAME OF OWNER, At Noon on First Day in January, 1915	NAME OF OWNER, At Noon on First Day in January, 1914	NAME OF OWNER, At Noon on First Day in January, 1913	NAME OF OWNER, At Noon on First Day in January, 1912	NAME OF OWNER, At Noon on First Day in January, 1911	DESCRIPTION OR BOUNDARY FOR ASSESSMENT	Lot	Block	Value of Real Estate 1911	Value of Improvements 1911	CHECK	Value of Real Estate 1912	Value of Improvements 1912	CHECK	Value of Real Estate 1913	Value of Improvements 1913	CHECK	Value of Real Estate 1914	Value of Improvements 1914	CHECK	Value of Real Estate 1915	Value of Improvements 1915	CHECK
					Sonnichsens Sub <Page 33>		368	0			0			0								
					Sonnichsens Sub "		369	0			0			0								
	J.M. Porter & B.L. Forbes			A. Wehrman		1	370	10			10		X	35		X	45			40		X
	"			"		2		10			10		X	35		X	45			40		X
	"			"		3		10			10		X	35		X	45			40		X
	"			"		4		10			10		X	35		X	45			40		X
	"			"		5		10			10		X	35		X	45			40		X
	"			"		6		10			10		X	35		X	45			40		X
	"			"		7		10			10		X	35		X	45			40		X
	"			"		8		10			10		X	35		X	45			40		X
	"			"		9		10			10		X	35		X	45			40		X
	"			"		10		10			10		X	35		X	45			40		X
	"			"		11		10			10		X	35		X	45			40		X
	"			"		12		10			10		X	35		X	45			40		X
	"			"		13		10			10		X	35		X	45			40		X
	"			"		14		10			10		X	35		X	45		X	40		X
	"			"		15		10			10		X	35		X	45			40		X
	"			"		16		10			10		X	35		X	45			40		X
	"			"		17		10			10		X	35		X	45			40		X
	"			"		18		10			10		X	35		X	45			40		X
	"			"		19		10			10		X	35		X	45			40		X
	"			"		20		10			10		X	35		X	45			40		X
	"			"		21		10			10		X	35		X	45			40		X
	"			"		22		10			10		X	35		X	45			40		X
	"			"		23		10			10		X	35		X	45			40		X
	"			"		24		10			10		X	35		X	45			40		X
																	1080					
		Santa Fe Land Impl Co		Kenfred Murtha	100 ft strip DB 467 P 339	1	371	40			20		X	75		X	105		X	105		X
		H. D. Murtha		"	all exc 100 ft strip DB 467 P 339						70		X	75		X	105		X	105		X
		Santa Fe Land Impl Co		"	all exc " " " "						75		X	100		X	140		X	140		X
		Laura Schiller		Laura Schiller	100 ft " " " "	2		40			50		X	50		X	70		X	70		X
		Santa Fe Land Impl Co		"	A pcl DB 467 P 339						50		X	50		X	70		X	70		X
		Laura Schiller		Laura Schiller	all exc Santa Fe Land Impl Co	3		40			40		X	150		X	210		X	210		X
					100 strip Pcl DB 467 P 339						30		X	110		X	135		X	135		X
					all exc 100 ft strip DB 467 P 339	4		40			10		X	40		X	75		X	75		X
						1	372	40			40		X	RC = Subdivided See below								
						2		40			40		X									
						3		40			40		X									
						4		40			40		X									
	Re Subdivided See below.					1	372							50		X	100		X	100		X
	A. Wehrman					2								50		X	100		X	100		X
	"					3								50		X	100		X	100		X
	"					4								50		X	100		X	100		X
	"					5								50		X	100		X	100		X
A. Wehrman	T.T. Creed					6								50		X	100		X	100		X
	A. Wehrman					7								50		X	100		X	100		X
	"					8								50		X	100		X	100		X
	"					9								50		X	100		X	100		X
	"					10								50		X	100		X	100		X
	"					11								50		X	100		X	100		X
	"					12								50		X	100		X	100		X

A. Wehrman Est. Sub.

Index to Property in Old San Diego Addition

The Last Name Given is the One to Whom Property is Assessed

NAME OF OWNER, At Noon on First Day in January, 1915	NAME OF OWNER, At Noon on First Day in January, 1914	NAME OF OWNER, At Noon on First Day in January, 1913	NAME OF OWNER, At Noon on First Day in January, 1912	NAME OF OWNER, At Noon on First Day in January, 1911
Emma Hill				F. J. Sellers
"				"
				B. Farrar
				"
				C. J. Osborne
				B. Farrar
				"
				"
				"
				"
				A. Wehrman
				"
R.W. Graham				"
"				"
J.M. Porter & B.L. Forbes	J.M. Porter & B.L. Forbes			"
"	"			"
Eugene A. Schmidt				"
				"
				"
				C. N. Fox
S. Nettlesson		A. Wehrman		O. M. Schmidt
"		"		"

Index to Property in Old San Diego Addition

The Last Name Given is the One to Whom Property is Assessed

The Last Value Given is the Assessed Value for the Present Year

NAME OF OWNER, At Noon on First Day in January, 1915	NAME OF OWNER, At Noon on First Day in January, 1914	NAME OF OWNER, At Noon on First Day in January, 1913	NAME OF OWNER, At Noon on First Day in January, 1912	NAME OF OWNER, At Noon on First Day in January, 1911	DESCRIPTION OR BOUNDARY FOR ASSESSMENT	Lot	Block	Value of Real Estate 1911	Value of Improvements 1911	CHECK	Value of Real Estate 1912	Value of Improvements 1912	CHECK	Value of Real Estate 1913	Value of Improvements 1913	CHECK	Value of Real Estate 1914	Value of Improvements 1914	CHECK	Value of Real Estate 1915	Value of Improvements 1915	CHECK
			Ellen E. Akerman	Ellen Elizabeth Akerman		1	379	45			45		✓	100		✓	240		✓	240	130	✓
			"	"		2		45			45		✓	100		✓	470		✓	470		✓
			"	"		3		45			45		✓	100		✓	330		✓	330		✓
			"	"		4		45			45		✓	100		✓	300		✓	300	510	✓
											180			400								
				Sylvester Kipp		1	380	45	20		45	20	✓	250	20	✓	270	10	✓	270	none	✓
	Nathan Schiller	David Strauss		Simon Newman		2		45			45		✓	250		✓	270		✓	270		✓
	"	"				3		45			45		✓	250		✓	330		✓	330		✓
		Sylvester Kipp		Anita M. Wiley		4		45			45		✓	250	50	✓	330	40	✓	330	40	✓
						1	381	45			45		✓	250		✓	240		✓	240		✓
				S. D. Realty Co		2		45			45		✓	250		✓	210		✓	210		✓
				"		3		45			45		✓	275		✓	240		✓	240		✓
				"		4		45			45		✓	275		✓	300		✓	300		✓
				U. S. G. Property.			382	0			0			0								
				U. S. G. Property.			383	0			0			0								
Avery-Fuller Childrens Center	Anna D. Duthamp			Mary A. Avery	E 50 ft-	1	384	10			10		✓	25		✓	120		✓	120		✓
Avery-Fuller Childrens Center	Anna D. Duthamp			City Property.	W 100 ft- City Property.	1		0			0		—	0			0		—	0		—
		Sylvester Kipp		Mary A. Avery	Less R. of W.	2		40			40		✓	75		✓	60		✓	60		✓
		"		A. Fuller		3		45			45		✓	50		✓	60		✓	60		✓
				H. P. Merigold	Less R. of W.	4		30			30		✓	30		✓	60		✓	60		✓
		Rose Donohoe	Winnifred Murtha	Rose Donohoe		1	385	50			50		✓	75		✓	210		✓	210		✓
		"	"	"		2		50			50		✓	75		✓	210		✓	210		✓
		"	"	"		3		50			50		✓	75		✓	210		✓	210		✓
						4		50			50		✓	75		✓	210		✓	210		✓
														300			840					
				T. H. Bartlett		1	386	40			40		✓	75		✓	210		✓	210		✓
				"		2		40			40		✓	75		✓	210		✓	210		✓
				"		3		40			40		✓	75		✓	210		✓	210		✓
				"		4		40			40		✓	75		✓	210		✓	210		✓
				Winnifred Murtha		1	387	40			40		✓	75		✓	200		✓	200		✓
				"		2		40			40		✓	75		✓	200		✓	200		✓
						4		40			40		✓	75		✓	200		✓	200		✓

The Last Name Given is the One to Whom Property is Assessed

The Last Value Given is the Assessed Value for the Present Year

NAME OF OWNER, At Noon on First Day in January, 1915	NAME OF OWNER, At Noon on First Day in January, 1914	NAME OF OWNER, At Noon on First Day in January, 1913	NAME OF OWNER, At Noon on First Day in January, 1912	NAME OF OWNER, At Noon on First Day in January, 1911	DESCRIPTION OR BOUNDARY FOR ASSESSMENT	Lot	Block	Value of Real Estate 1911	Value of Improvements 1911	CHECK	Value of Real Estate 1912	Value of Improvements 1912	CHECK	Value of Real Estate 1913	Value of Improvements 1913	CHECK	Value of Real Estate 1914	Value of Improvements 1914	CHECK	Value of Real Estate 1915	Value of Improvements 1915	CHECK
Avery-Fuller Childrens Center	Anna C. Duthamp			Mary A Avery		1	388	40			80			50			210			210		
				H.B. Marigold		2		40			80			50			210			210		
				O.L. 1101	E½	3		0			0		—	0			0			0		
				Orlando Fuller	W½	3		20			40			30			75			75		
				Edward C. Emery		4		40			80			50			150			150		
		Palomar Land Co		D C. Collier Hdo		1	389	40			80			50			150			150		
		"		"		2		40			80			50			210			210		
		"		"		3		40			80			50			120			120		
		"		"		4		40			80			50			100			100		
			Louise Haack	Louise Haack		1	390	25			50			50			50			50		
			"	"		2		15			30			30			75			75		
			"	"		3		15			30			30			75			75		
			"	"		4		15			30			30			50			50		
				U. S. G. Property.			391	0			6			0			0					
				Mary E. Mannif		1	392	60			120			300			350			350		
				"	S.W¼	2		40			40			150			150			150		
				U. S. G. Property.	N.E¼	2		0			0		—	0			0		—	0		
				Mary E. Mannif	Less R. of W.	3		70			70			400			420			420		
				"		4		100	100		100	100		400	100		450	40		450	Sona	
E. A. Anderson	Elmira Anderson		Elmira A. Anderson	Lee A. Smith	all	1	393	60			60			300	250		360	200		360	200	
						1																
				Jas. W. Connors Jr.	all	2		60	200		60	200		300	200		360	80		360	80	
						2																
	Geo A Connors Jr. S 50 ft of E 100 ft			Geo A. Connors Jr.	S.E. 50+100 ft	3		20	100		20	100		65	100		110	40		110	40	
	Jas W. Connors " W 50 ft of E 100 ft		Jas W. Connors Jr. W 50 ft	Hattie T. Lyons	E½ N.W 50+100 ft	3		70			20			65			110			110		
	Walsh " S 50 ft N 100 ft of E 100 ft	W. Walsh	Hattie T. Lyons & W 50	Geo A. Connors Jr.	N.E 50+100 ft	3					50			170			180	340		170	340	
						4		20			20			70			110			110		
	Jose Rodriguez	J. E. Connors et al		Paul S. Connors	S.E. 100+100 ft	4		40	25		40	25		130	25		210	10		210	No Val	
	Paul Connors	Paul S. Connors		"	W½	4		30	25		30	25		100	25		160	10		160	No Val	
	Chas Z. S. Townsend		H F Donovan	Chas Z. S. Townsend	all	1	394	60			60			250			360			360		
						1																
				Venitia Thomas	E½	2		30			30			125			180			180		
				S.D. Realty Co	W½	2		30			30			125			180			180		
				Venitia Thomas		3		90			90			300			450			450		
				"		4		90			90			300			450			450		

The Last Name Given is the One to Whom Property is Assessed

The Last Value Given is the Assessed Value for the Present Year

Name of Owner, At Noon on First Day in January, 1915	Name of Owner, At Noon on First Day in January, 1914	Name of Owner, At Noon on First Day in January, 1913	Name of Owner, At Noon on First Day in January, 1912	Name of Owner, At Noon on First Day in January, 1911	Description or Boundary for Assessment	Lot	Block	Value of Real Estate 1911	Value of Improvements 1911	Check	Value of Real Estate 1912	Value of Improvements 1912	Check	Value of Real Estate 1913	Value of Improvements 1913	Check	Value of Real Estate 1914	Value of Improvements 1914	Check	Value of Real Estate 1915	Value of Improvements 1915	Check
				Sylvester Kipp		1	395	60			60		X	150		X	330		X	330		X
	J. H. Voss	Edith L Hahn		M. Hall		2		60	150		60	150	X	150	150	X	360	60	X	360	60	X
				Sylvester Kipp		3		125			125		X	300		X	420		X	420		X
				"		4		125			125		X	300		X	390		X	390		X
			Alfred P. Llucia	Alfred D. Llucia		1	396	50			50		X	125		X	240		X	240		X
			"	"		2		50			50		X	125		X	300		X	300		X
			"	"		3		60			60		X	300		X	360		X	360		X
			"	"		4		60			60		X	300		X	360		X	360		X
				F. D. Murtha	Less R. of W.	1	397	30			30		X	30		X	210		X	210		X
F. D. Murtha				"		2		40			40		X	75		X	210		X	210		X
"				"		3		50			50		X	350		X	270		X	270		X
"				"	Less R. of W.	4		30			30		X	200		X	240		X	240		X
		Caroline F. Plunkett Est	Caroline F. Plunkett	F. D. Murtha		1	398	75			75		X	100		X	270		X	270		X
		"	"	"		2		50			50		X	100		X	270		X	270		X
		"	"	"	Less R. of W.	3		30			30		X	50		X	135		X	135		X
		"	"	"		4		75			75		X	100		X	270		X	270		X
F. D. Murtha all.				F. D. Murtha		1	399	100			100		X	200		X	300		X	300		X
Atchison Topeka & Santa Fe Ryles Ex pt to Murtha				"		2		100			100		X	200		X	300		X	SF 10 @ nom FDM 290		X
F. D. Murtha Ex pt to A. T. & S. Ryles				"		3		100			100		X	200		X	300		X	FDM 155 SF 145 @ nom		X
" all.				"		4		100			100		X	200		X	300		X	300		X
				S. D. Realty Co.		1	400	100			100		X	200		X	300		X	300		X
				"		2		100			100		X	200		X	300		X	300		X
				F. D. Murtha		3		100			100		X	200		X	300		X	300		X
				"		4		100			100		X	200		X	300		X	300		X
			Michael Sainsevain Est	Michael Sainsevain Est.		1	401	50			50		X	200		X	240		X	240		X
			"	"		2		75			75		X	200		X	270		X	270		X
			"	"		3		75			75		X	200		X	270		X	270		X
			"	"		4		50			50		X	200		X	240		X	240		X
				F. D. Murtha		1	402	50			50		X	150		X	200		X	200		X
				"		2		50			50		X	150		X	200		X	200		X
	F. D. Murtha	Eugenia W. Stobie		Fred. Wood Stobie		3		50			50		X	150		X	225		X	225		X
	"	"		"		4		50			50		X	150		X	225		X	225		X

Index to Property in Old San Diego Addition

The Last Name Given is the One to Whom Property is Assessed

The Last Value Given is the Assessed Value for the Present Year

NAME OF OWNER, At Noon on First Day in January, 1915	NAME OF OWNER, At Noon on First Day in January, 1914	NAME OF OWNER, At Noon on First Day in January, 1913	NAME OF OWNER, At Noon on First Day in January, 1912	NAME OF OWNER, At Noon on First Day in January, 1911	DESCRIPTION OR BOUNDARY FOR ASSESSMENT	Lot	Block	Value of Real Estate 1911	Value of Improvements 1911	CHECK	Value of Real Estate 1912	Value of Improvements 1912	CHECK	Value of Real Estate 1913	Value of Improvements 1913	CHECK	Value of Real Estate 1914	Value of Improvements 1914	CHECK	Value of Real Estate 1915	Value of Improvements 1915	CHECK
F.D. Murtha				M. Hall		1	403	50			50		✓	150		✓	210		✓	210		✓
"				"		2		50			50		✓	150		✓	210		✓	210		✓
Louis A. Jr. Josephine Serrano		Louis A. Josephine Serrano		Louis A. Serrano Jr.		3		50			50		✓	150		✓	210		✓	210		✓
		S. D. Realty Co		"		4		50			50		✓	150		✓	210		✓	210		✓
F.D. Murtha				S. D. Realty Co		1	404	50			50		✓	200		✓	210		✓	210		✓
Winifred Murtha				Winifred Murtha		2		50			50		✓	200		✓	210		✓	210		✓
F.D. "				"		3		50			50		✓	200		✓	240		✓	240		✓
				S. D. Realty Co		4		50			50		✓	200		✓	210		✓	210		✓
F.D. Murtha all				F. D. Murtha		1	405	100			100		✓	200		✓	300		✓	300		✓
" all				"		2		100			100		✓	200		✓	300		✓	300		✓
Atchison Topeka & Santa Fe Ry Co Ex pt to A.T. & S.F. Ry Co				"		3		100			100		✓	200		✓	300		✓	300 from 250		✓
F.D. Murtha all.				"		4		100			100		✓	200		✓	300		✓	300		✓
F.D. Murtha Ex Atchison Topeka & Santa Fe Ry Co Ex pt to A.T. & S.F. Ry Co Atchison Topeka & Santa Fe Ry Co Ex pt to F.D. Murtha	F. D. Murtha	M. Hall		F. D. Murtha	Exc to A.T. & S.F. Ry Co " " to F.D. Murtha LESS N. 0'	1	406	100			100		✓	200		✓	300		✓	from 100 to 200		✓
" " all	"	"		"		2		100			100		✓	200		✓	300		✓	300		✓
" " "	"	"		"		3		100			100		✓	200		✓	300		✓	300		✓
" " "	"	"		"		4		100			100		✓	200		✓	300		✓	300		✓
Atchison Topeka & Santa Fe Ry Co ex w of E 75 ft Albert A. Smith all E of E				Albert H. Smith	W of E 75 ft SF Ry Co Ref'n. Less N. of S.	1	407	40			40		✓	60	25	✓	140	gone	✓	100 @ min 40		✓
"				"	" E " " " " Less N. of S.	2		115			115		✓	125		✓	700		✓	700		✓
"				"	Less N. of S.	3		240	30		240	30	✓	350	25	✓	1070	10	✓	1070	No Val	✓
				"	Less N. of S.	4		140			140		✓	160		✓	440		✓	440		✓
				Winifred Murtha		1	408	180			180		✓	225		✓	750		✓	750		✓
				"		2		180	40		180	40	✓	225	90	✓	600	70	✓	600	60	✓
				"	ALLEY (S.W. 70 ft of E 75 ft 17	3		200			200		✓	335		✓	800		✓	800		✓
		Dolores Lucia		Dolores Lucia	S.W. 70 ft of E 25 ft	3		100	80		100	75	✓	165	75	✓	400	30	✓	400	30	✓
				Winifred Murtha		4		300	750		300	775	✓	500	775	✓	1200	350	✓	1200	350	✓
E.M. Akerman & R.L. Tuffley				Akerman & Tuffley		1	409	425			425		✓	500		✓	500		✓	500		✓
"				"		2		275			275	1750	✓	500	1750	✓	500	1500	✓	500	2200	✓
"				"		3		325			325		✓	500		✓	600		✓	600		✓
"				"		4		400			400		✓	600		✓	840		✓	840		✓
											1425			2100								

The Last Name Given is the One to Whom Property is Assessed

The Last Value Given is the Assessed Value for the Present Year

NAME OF OWNER, At Noon on First Day in January, 1915	NAME OF OWNER, At Noon on First Day in January, 1914	NAME OF OWNER, At Noon on First Day in January, 1913	NAME OF OWNER, At Noon on First Day in January, 1912	NAME OF OWNER, At Noon on First Day in January, 1911	DESCRIPTION OR BOUNDARY FOR ASSESSMENT	Lot	Block	Value of Real Estate 1911	Value of Improvements 1911	CHECK	Value of Real Estate 1912	Value of Improvements 1912	CHECK	Value of Real Estate 1913	Value of Improvements 1913	CHECK	Value of Real Estate 1914	Value of Improvements 1914	CHECK	Value of Real Estate 1915	Value of Improvements 1915	CHECK
M Hall	M. Hall ?			City Property.		1	410	0			0	–		0			1500		X	1500	180	X
" " 5/7	0 ?			City Property.	5/7 N/2	2		0			0	–		0			1500		X	750 N 750 S	100	X
				Julia F. Adams		3		300	80		300	75	X	800	75	X	1350	30	X	1350	—	X
				"	N.E. 75 ft-	4		125	180		125	X		310		X	465		X	~~465~~	carried	
				Frances S. Hazell	S.W. 50 ft-0 S.E. 162½ ft-	4		100	80		100	75	X	250	75	X	375	30	X	~~375~~	fwd to	
		Sarafina Serrano		J. A. Estudillo	NW 87½ ft-0 S W 125 ft-	4		115	80		115	X		290	200	X	435	130	X	~~435~~	Page 30	
				J. J. Ames	NE 75 ft-0 S W 125 ft-0 S E 162½ ft-	4		60	150		60	175	X	150	175	X	225	60	X	~~285~~		
						4																
						4																
				Veneta Thomas		1	411	130			200		X	500		X	600		X	600		X
				"		2		130			200		X	500		X	600		X	600		X
				"		3		180	60		300		X	500	60	X	600	25	X	600	25	X
				"		4		180			300		X	500		X	600		X	600		X
		Hinton Subdivision		John B. Hinton	See page 201	1	412	130	150		~~200~~	Subdivided Hinton Sub										
				"		2		130			~~200~~											
		L. Sandrock		Annie Sandrock		1	413	130	70		200	75	X	500	75	X	540	30	X	540	30	X
		"		"		2		100			170		X	300		X	420		X	420		X
Geo W. Marston				Geo W. Marston etal		3		100			170		X	350		X	360		X	360		X
"				"		4		100			170		X	450		X	420		X	420		X
				"																		
Geo. W. Marston				Geo. W. Marston etal		1	414	50			100		X	200		X	120		X	120		X
"				"		2		20			40		X	100		X	75		X	75		X
"				"		3		20			40		X	100		X	240		X	240		X
Herbert A. Whitney			C. F. Poehler	"		4		50			100		X	200		X	200		X	200		X
"						1	415				100		X	75		X	50		X	50		X
"			Byron L. Kipp	City Property.		2					100		X	75		X	50		X	50		X
"						3					100		X	75		X	50		X	50		X
				G. L. Arnold		4	415	0			100		X	75		X	90		X	90		X
				"		1	416	20			40		X	75		X	75		X	75		X
				"		2		20			40		X	75		X	75		X	75		X
				"		3		20			40		X	75		X	75		X	75		X
						4		20			40		X	75		X	75		X	75		X
					PL 1102		417	0			0			0								
					PL 1102		418	0			0			0								
					PL 1102		419	0			0			0								
Geo W. Marston				Mrs. G. W. Hellman		1	420	20			40		X	20		X	90		X	90		X
"						2		50			100		X	100		X	90		X	90		X
				City Property.		3		0			0	–		0			0		–	0		–
Geo W. Marston				Mrs. G. W. Hellman		4		15			35		X	35		X	120		X	120		X

The Last Name Given is the One to Whom Property is Assessed

The Last Value Given is the Assessed Value for the Present Year

NAME OF OWNER, At Noon on First Day in January, 1915	NAME OF OWNER, At Noon on First Day in January, 1914	NAME OF OWNER, At Noon on First Day in January, 1913	NAME OF OWNER, At Noon on First Day in January, 1912	NAME OF OWNER, At Noon on First Day in January, 1911	DESCRIPTION OR BOUNDARY FOR ASSESSMENT		Lot	Block	Value of Real Estate 1911	Value of Improvements 1911	CHECK	Value of Real Estate 1912	Value of Improvements 1912	CHECK	Value of Real Estate 1913	Value of Improvements 1913	CHECK	Value of Real Estate 1914	Value of Improvements 1914	CHECK	Value of Real Estate 1915	Value of Improvements 1915	CHECK
Geo W. Marston				Geo W. Marston et al			1	421	55			100			100			240			240		
"				"			2		55			100			100			240			240		
"				"			3		55			100			100			240			240		
"				"			4		55			100			100			240			240		
Geo. W. Marston				Geo W. Marston et al			1	422	100			200			200			390			390		
"				"			2		100			200			200			360			360		
"				"			3		100			200			200			330			330		
"				"			4		100			200			200			330			330		
Geo. W. Marston				Geo W. Marston et al	all E. of Short St	Less R. of W.	3	423	50			100			150			120			120		
			Paul G. Thieme	John B Hinton	all W. of Short St	Less R. of W.	3		50	230		100	225		150	225		420	90		420		
			"	"	" " " "	Less R. of W.	4		90			150			200			120			120	90	
Geo. W. Marston				Geo W. Marston et al	all E. of Short St	Less R. of W.	4		90			150			200			360			360		
Louis A. Jr & Josephine Serrano		Louis A & Josephine Serrano		Louis A Serrano Jr			1	424	100			200			200			480			480		
"		"		"			2		100	200		200	200		200	200		540	80		540	80	
"		"		"			3		100	150		200	150		200	150		480	60		480	60	
"		"		"			4		100			200			200			420			420		
				Salome Lyons	N. W. 25 ft		1	425	60	50		60	50		180	50		215	35		215	35	
				Laura S Schiller	S E 125 ft		1		140	90		140	90		420	No imp 50		500			500		
				Salome Lyons	N W. 25 ft - N N W. 50 ft of S E. 125 ft	N W. 1/2	2		100			100			165			330			330		
				S. D. Realty Co	S E. 75 ft		2		80			80			135			270			270		
				"			3		150			150			300			540			540		
				Laura Schiller			3								—			—			—		
							4		225			225			500			720			720		
				S. D. Realty Co	all		1	426	400			400			700			1350			1170		
				"		1915 S E. 92 1/2 ft N W. 117 1/2 ft	1		—									—			870		
				Winifred Murtha	all		2		300			300			700			780			780		
				A. M. Kroff	all		3		325			325			600			900			900		
				S. D. Realty Co	N. W. 133 ft	1915 N W. 110 ft	4		285			285			675			1000			800		
Estefana A Johnson				S.D. Realty Co.	S E 77 ft	S E 100 ft	4		140	130		140	125		325	125		500	60		700	50	

Index to Property in Old San Diego Addition

The Last Name Given is the One to Whom Property is Assessed

The Last Value Given is the Assessed Value for the Present Year

NAME OF OWNER, At Noon on First Day in January, 1915	NAME OF OWNER, At Noon on First Day in January, 1914	NAME OF OWNER, At Noon on First Day in January, 1913	NAME OF OWNER, At Noon on First Day in January, 1912	NAME OF OWNER, At Noon on First Day in January, 1911	DESCRIPTION OR BOUNDARY FOR ASSESSMENT	Lot	Block	Value of Real Estate 1911	Value of Improvements 1911	CHECK	Value of Real Estate 1912	Value of Improvements 1912	CHECK	Value of Real Estate 1913	Value of Improvements 1913	CHECK	Value of Real Estate 1914	Value of Improvements 1914	CHECK	Value of Real Estate 1915	Value of Improvements 1915	CHECK
George Minter				Geo R. Sans	all E. 10 ft of NE 95 ft & E 20 ft of N 25 ft	1	427	95	10		95	40	X	345	10	X	660	no val.	X	660	—	X
					S.E. 10 ft of NE. 95 ft E 20 ft of N 25 ft - 1912 -	1		5			15		X	55		X	120		X	120		X
						(1)																
George Minter					S.E. 20 ft	2		45			45		X	105		X	150		X	150		X
					all Ex. (S.E. 20 ft.)	2		235	30		235	25	X	595	25	X	750	10	X	750	No Val	X
					all	3		275	50		275	50	X	700	50	X	900	20	X	900	20	X
					N.E. 95 ft - N 25 ft - 1912	4		100			100 30		X	95		X	170		X	170		X
					NW 100 ft of SW 56 ft	(4)		50			50		-									
					SW 25 ft of SE 56 ft	(4)		10			10		-									
George Minter			Geo. R. Minter		all Ex N 25 ft	1924					130		X	405		A	670		X	670		X
				Coronado Beach Co																		
Atchison Topeka & Santa Fe Ry Co				Winnifred Murtha		Less R. of W.	1	428	30			30		125		X	250		X	250		X
"				Winnifred Murtha		Less R. of W.	2		25			25		25		X	75		X	30 @ Non 45 Non		X
"				City Property.		Less R. of W.	3		90			90		125		X	275		X	225 Non 60 @ Non		X
						Less R. of W.	4		0			0		0			0			15 Non		X
Atchison Topeka & Santa Fe Ry Co & Winnifred Murtha				F. D. Murtha			1	429	50			50		125		X	300		X	60 @ Non 240		X
F. D. Murtha Exec'r & A Tr of the Ry Co							2		50			50		100		X	300		X	275 Non 25		X
Atchison Topeka & Santa Fe Ry Co & Winnifred Murtha Exec'r & A Tr of the Ry Co							3		50			50		100		X	300		X	300 @ Non 240		X
F. D. Murtha Exec'r & A Tr of the Ry Co							4		50			50		120		X	300		X	60		X
Atchison Topeka & Santa Fe Ry Co & Winnifred Murtha				S. D. Realty Co			1	430	50			50		200		X	300		X	300		X
F. D. Murtha Exec'r & A Tr of the Ry Co							2		50			50		200		X	300		X	300		X
							3		50			50		200		X	300		X	300		X
				Winnifred Murtha	Winnifred Murtha		4		50			50		200		X	300		X	300		X
				"	"																	
				"	"																	
				"	Jemima W. Hall																	
F. D. Murtha				S. D. Realty Co			1	431	50			50		150		X	240		X	240		X
"				"			2		50			50		150		X	240		X	240		X
M. Hall				Mabel C. Dunham			3		50			50		150		X	240		X	240		X
							4		50			50		150		X	240		X	240		X
F. D. Murtha				D. C. Collier & Co			1	432	50			50		150		X	240		X	240		X
"				S. D. Realty Co			2		50			50		150		X	300		X	300		X
"				"			3		50			50		150		X	300		X	300		X
"							4		50			50		150		X	270		X	270		X

Index to Property in Old San Diego Addition

The Last Name Given is the One to Whom Property is Assessed

The Last Value Given is the Assessed Value for the Present Year

NAME OF OWNER, At Noon on First Day in January, 1915	NAME OF OWNER, At Noon on First Day in January, 1914	NAME OF OWNER, At Noon on First Day in January, 1913	NAME OF OWNER, At Noon on First Day in January, 1912	NAME OF OWNER, At Noon on First Day in January, 1911	DESCRIPTION OR BOUNDARY FOR ASSESSMENT	Lot	Block.	Value of Real Estate 1911	Value of Improvements 1911	CHECK	Value of Real Estate 1912	Value of Improvements 1912	CHECK	Value of Real Estate 1913	Value of Improvements 1913	CHECK	Value of Real Estate 1914	Value of Improvements 1914	CHECK	Value of Real Estate 1915	Value of Improvements 1915	CHECK
George Minter				Geo. R. Minter Sarah O'Neill	all E S.E. 10 ft of NE 95 ft - & E 20 ft of N 25 ft - 1912	1	427	95	10		95	40	X	245	10	X	660	none	X	660	—	X
					S.E. 10 ft of N.E. 95 ft - E 20 ft of N 25 ft - 1912 -	1		5			15		X	55		X	120		X	120		X
					20 ft	2		45			45		X	105		X	150		X	150		X
George Minter				Sarah O'Neill Geo R. Minter Sarah O'Neill	(S.E. 20 ft.)	2		235	30		235	25	X	595	25	X	750	10	X	750	No Value	X
				"		3		275	50		275	50	X	700	50	X	900	20	X	900	20	X
				Geo R. Minter	- N 20 ft - 1912	4		100			100 30		X	95		X	170		X	170		X
				Geo R. Minter	- of S.W. 55 ft	4		50			50		-	—								
George Minter			Geo. R. Minter		5 ft - of S.E. 55 ft	4		10			10		-	—								
					all Ex N 25 ft	4					130		X	405		X	670		X	670		X
				Coronado Beach Co																		
Atchison Topeka & Santa Fe Ry Co				Winnifred Murtha	Less R. of W.	1	428	30			30		X	125		X	250		X	250		X
"				Winnifred Murtha	Less R. of W.	2		25			25		X	25		X	75		X	30 Com 45 Non		X
"				City Property.	Less R. of W.	3		90			90		X	125		X	275		X	275 Non 60 Com		X
					Less R. of W.	4		0			0		-	0			0			75 Non		X
Atchison Topeka & Santa Fe Ry Co per F.D. Murtha & Ass't Sec'y F.D. Murtha Ex per A To Atchison Topeka & Santa Fe Ry Co Atchison Topeka & Santa Fe Ry Co per F.D. Murtha Ass't Sec'y F.D. Murtha Ex per A To Atchison Topeka & Santa Fe Ry Co				F. D. Murtha		1	429	50			50		X	125		X	300		X	60 Com 240		X
				"		2		50			50		X	100		X	300		X	275 Com 25		X
Atchison Topeka & Santa Fe Ry Co per F.D. Murtha & Ass't Sec'y Atchison Topeka & Santa Fe Ry Co per F.D. Murtha Ass't Sec'y F.D. Murtha Ex per A To Atchison Topeka & Santa Fe Ry Co				S.D. Realty Co		3		60			50		X	100		X	300		X	300 Com 240		X
				"		4		50			50		X	125		X	300		X	60		X
				Winnifred Murtha		1	430	50			50		X	200		X	300		X	300		X
			Winnifred Murtha	Winnifred Murtha		2		50			50		X	200		X	300		X	300		X
			"	"		3		50			50		X	200		X	300		X	300		X
			"	Jemima W. Hall		4		50			50		X	200		X	300		X	300		X
F. D. Murtha				S. D. Realty Co																		
"				"		1	431	50			50		X	150		X	240		X	240		X
"				"		2		50			50		X	150		X	240		X	240		X
M. Hall				Mabel C. Dunham		3		50			50		X	150		X	240		X	240		X
						4		50			50		X	150		X	240		X	240		X
F. D. Murtha				D.C. Collier & Co		1	432	50			50		X	150		X	240		X	240		X
"				"		2		50			50		X	150		X	300		X	300		X
"				S. D. Realty Co.		3		50			50		X	150		X	300		X	300		X
"				"		4		50			50		X	150		X	270		X	270		X

The Last Name Given is the One to Whom Property is Assessed — **The Last Value Given is the Assessed Value for the Present Year**

Name of Owner, At Noon on First Day in January, 1915	Name of Owner, At Noon on First Day in January, 1914	Name of Owner, At Noon on First Day in January, 1913	Name of Owner, At Noon on First Day in January, 1912	Name of Owner, At Noon on First Day in January, 1911	Description or Boundary for Assessment	Lot	Block	Value of Real Estate 1911	Value of Improvements 1911	Check	Value of Real Estate 1912	Value of Improvements 1912	Check	Value of Real Estate 1913	Value of Improvements 1913	Check	Value of Real Estate 1914	Value of Improvements 1914	Check	Value of Real Estate 1915	Value of Improvements 1915	Check
Winnifred Murtha			Winnifred Murtha	Winnifred Murtha		1	433	50			50		X	200		X	300		X	300		X
" Ex A T & St Fe Ry Co																				150		X
Atchison Topeka & St Fe Ry Co Ex pt to Murtha			"	F. D. Murtha		2		50			50		X	200		X	300		X	150	non	X
" all Ex pt to Murtha			"	"		3		50			50		X	200		X	300		X	300	"	X
Winnifred Murtha Ex pt to A T & St Fe Ry Co			"	Winnifred Murtha		4		50			50		X	200		X	300		X	100 / 200	"	X
Atchison Topeka & St Fe Ry Co				Francis Webster	Street closed	1	434	50			75		X	200		X	300		X	300	non	X
" all W ½ of A T & St Fe Ry R of W				"	Less R. of W.	2		35			35		X	75		X	140		X	140	non	X
Francis Webster Ex of R of W	Francis Webster			"	Less R. of W.	3		30	100		30	100	X	25	100	X	100	40	X	75 / 100		X
Atchison Topeka & St Fe Ry Co				"	Street closed " "	4		50			75		X	200		X	240		X	240	non	X
				Winnifred Murtha		1	435	100			100		X	200		X	300		X	300		X
						1					—			—								
						1					—			—								
				Winnifred Murtha	SW ½	2		50			50		X	60		X	100		X	100		X
				F. J. Stewart	NE ½	2		75			75		X	90	100	X	200	80	X	200	80	X
				"	NE ½	3		180			180	50	X	300		X	540		X	540	[illegible]	X
				Winnifred Murtha	SW ½	3		120			120		X	200		X	360		X	360		X
				"		4		200			200		X	400		X	900		X	900		X
				F. J. Stewart	all	1	436	175	80		175	75	X	600*		X	960*		X	960 x		X
						1																
						1																
				Laura Schiller	SE 30 ft	2		80			80		X	205		X	360		X	360		X
				Sylvester Kipp	NW 100 ft	2		195			195		X	495		X	540		X	540	33 180	X
						2																
			M. A. Aguirre	Laura Schiller	all	3		350			350		X	700		X	1200		X	1200	30 180	X
						3																
						3																
				F. J. Stewart	SW ½	4		175	125		175	125	X	600*	225	X	800*	150	X	800 x	150	X
				City Property.	all Ex. (SW ½ to Stewart)	4		0			0			0								
Geo. W. Marston				Geo. W. Marston et al		1	437	60			125		X	175		X	480		X	480		X
"				"		2		130			250		X	300		X	480		X	480		X
"				"		3		180			350		X	500		X	480		X	480		X
"				"		4		60			125		X	175		X	480		X	480		X

Index to Property in Old San Diego Addition

The Last Name Given is the One to Whom Property is Assessed

NAME OF OWNER, At Noon on First Day in January, 1915	NAME OF OWNER, At Noon on First Day in January, 1914	NAME OF OWNER, At Noon on First Day in January, 1913	NAME OF OWNER, At Noon on First Day in January, 1912	NAME OF OWNER, At Noon on First Day in January, 1911
Geo W. Marston				Geo W. Marston et al
"				"
"				"
"				"
Geo. W. Marston				Geo W. Marston et al
"				"
"				"
"				"
				City Property.
Catherine B. Hooper				Cath B. Hooper
"				"
"				"
"				"
	G. C. Brown			D. L. Collier Co
	"			"
	"			"
	"			"
		M. J. Healion		San Diego Water Co
				City Property.

The Last Value Given is the Assessed Value for the Present Year

DESCRIPTION OR BOUNDARY FOR ASSESSMENT	Lot	Block	Value of Real Estate 1911	Value of Improvements 1911	CHECK	Value of Real Estate 1912	Value of Improvements 1912	CHECK	Value of Real Estate 1913	Value of Improvements 1913	CHECK	Value of Real Estate 1914	Value of Improvements 1914	CHECK	Value of Real Estate 1915	Value of Improvements 1915	CHECK
	1	438	180			350		X	500		X	480		X	480		X
	2		180			350		X	500		X	480		X	480		X
	3		180			350		X	500		X	480		X	480		X
	4		180			350		X	500		X	480		X	480		X
	1	439	180			350		X	350		X	360		X	360		X
	2		130			250		X	250		X	360		X	360		X
	3		60			175		X	125		X	360		X	360		X
	4		100			200		X	200		X	360		X	360		X
		440	0			0			0								
O. L. 1102		441	0			0			0								
O. L. 1102		442	0			0			0								
O. L. 1102	1	443	0			0			0								
	2		0						0								
	3		0						0								
	4		0			0			0								
	1	444	25			50		X	100		X	60		X	60		X
	2		25			50		X	100		X	60		X	60		X
	3		25			50		X	100		X	60		X	60		X
	4		25			50		X	100		X	60		X	60		X
	1	445	25			50		X	75		X	120		X	120		X
	2		25			50		X	75		X	120		X	120		X
	3		25			50		X	75		X	180		X	180		X
	4		25			50		X	75		X	180		X	180		X
	1	446	25			50		X	100		X	50		X	50		X
	2		0			0			0								
	3		0			0			0								
	4		0			0			0								

The Last Name Given is the One to Whom Property is Assessed

NAME OF OWNER, At Noon on First Day in January, 1915	NAME OF OWNER, At Noon on First Day in January, 1914	NAME OF OWNER, At Noon on First Day in January, 1913	NAME OF OWNER, At Noon on First Day in January, 1912	NAME OF OWNER, At Noon on First Day in January, 1911
				City Property.
			Of H. Mattox and 1/2 M. Hall "	M. Hall
				City Property.
				City Property.
Geo W. Marston				Geo W. Marston etal
				City Property.
				City Property.
				City Property.
				Sylvester Kipp
				"
				City Property.
				Sylvester Kipp
				Paloma Inv Co
	S. D. Realty Co.	H. H. Thomson		S. D. Realty Co
	"			"
				M. Hall
				San Diego Realty Co
			San Diego Realty Co	"
			"	"
		M. Hall	"	"
Y. P. de Altamirano Est	Y. P. de Altamirano		Y. P. de Altamirano Est	Coronado Beach Co Y. P. de Altamirano Roman Catholic Bishop of Monterey etc
Louis A. Jr + Josephine Serrano		Louis A + Josephine Serrano		Louis A. Serrano Jr.
	Paul Connors			Paul S. Connors
Benj. F. Parsons	B. F. Parsons			Benj F. Parsons
		Sylvester Kipp (all)		Sylvester Kipp Ramon Cota

The Last Value Given is the Assessed Value for the Present Year

DESCRIPTION OR BOUNDARY FOR ASSESSMENT	Lot	Block	Value of Real Estate 1911	Value of Improvements 1911	CHECK	Value of Real Estate 1912	Value of Improvements 1912	CHECK	Value of Real Estate 1913	Value of Improvements 1913	CHECK	Value of Real Estate 1914	Value of Improvements 1914	CHECK	Value of Real Estate 1915	Value of Improvements 1915	CHECK
	1	447	0			0			0			0					
	2		100			100		✓	100		✓	60		✓	60		✓
	3		0			0			0			0			60		✓
	4		0			0			0			0					
	1	448	160			350		✓	350		✓	480		✓	480		✓
	2		0			0			0			0					
	3		0			0			0			0					
	4		0	100		0	(100) Marston		0	100 City		0	CITY				
	1	449	60			175		✓	200		✓	420		✓	420		✓
	2		60			175		✓	200		✓	420		✓	420		✓
	3		0			0			0			0			0		
	4		60			175		✓	200		✓	420		✓	420		✓
	1	450	180			180		✓	500		✓	720		✓	720		✓
	2		100			100		✓	250		✓	480		✓	480		✓
	3		100			100		✓	250		✓	480		✓	480		✓
	4		100			100		✓	500		✓	540		✓	540		✓
	1	451	450	500		450	500 ✓		1000	500	✓	1500	200	✓	1500	200	✓
	2		250			250		✓	600		✓	900		✓	900		✓
	3		300			300		✓	500		✓	900		✓	900		✓
	4		350	180		350	175 ✓		800	175	✓	1050	70	✓	1050	70	✓
N.W. 111 1/2 ft- S.E. 98 1/2	1	452	600	1750		600	1750 ✓		1200	1750	✓	1920	700	✓	1920	700	✓
	2		250	200		250	200 ✓		500	260	✓	810	100	✓	810	150	✓
	3		250	310		250	310 ✓		500	200	✓	810	80	✓	810		✓
all Ex. (S 37 1/2 ft-) S 37 1/2 ft-	1	453	300	50		300	125 ✓		600	450	✓	1050	340	✓	1050	360	✓
	2		350	20		350	15 ✓		700	15	✓	1260	mine	✓	1260		✓
	3		375	50		375	50 ✓		700	50	✓	1260	65	✓	1260	180	✓
	4		215			215	✓		400		✓	720		✓	720		✓
	4		110	50		110	50 ✓		200	50	✓	360	40	✓	360	40	✓

The Last Name Given is the One to Whom Property is Assessed

NAME OF OWNER, At Noon on First Day in January, 1915	NAME OF OWNER, At Noon on First Day in January, 1914	NAME OF OWNER, At Noon on First Day in January, 1913	NAME OF OWNER, At Noon on First Day in January, 1912	NAME OF OWNER, At Noon on First Day in January, 1911
				City Property.
	F. D. Murtha			Winnifred Murtha
	"			R. M. Mills
W. P. Kelly	S. D. Realty Trust Co		S. D. Realty Co	City Property.
Atchison Topeka Santa Fe Ryles.				Rufus Choate
				Francis Webster
			City Property.	L. M. Culver
W. P. Kelley.				C. M. Culver
"				S. D. Realty + Trust Co
Atchison Topeka Santa Fe Ryles all pt nm				S. D Realty Co
Atchison Topeka Santa Fe Ryles				W. N. Mattar
"				"
"		M. Hall	S. D. Realty + Trust Co	M. Hall
"		"	M. Hall	"
F. D. Murtha all Ex pt to A.T. + S.F. Ry				S. D. Realty Co
Atchison Topeka Santa Fe Ryles Ex pt F. Murtha				"
F. D. Murtha Ex pt to A.T. + S.F. Ryles				Joseph Murzell
F. D. Murtha Ex pt to A.T. + S.F. Ryles				S. D. Realty Co
F. D. Murtha Ex pt to A.T. + S.F. Ryles Ex pt to Murtha				
" " all				S. D. Realty Co
" " "				"
" " "				"
Atchison Topeka Santa Fe Ryles all		Jerauld Ingle	Leda G. Ingle	Leda G. Ingle
" " "		Sam Terry Smith Co	"	Sam Terry Smith Co
" " "		"	"	"
" " "		Jerauld Ingle	"	Leda G. Ingle
Lee A + Margaret D. Smith E 1/2			Lee A. Smith E 1/2	Angelo Smith
Lee A + Margaret D. Smith E 1/2	Annie J. Riedy		Angelo Smith E 1/2	Annie J + Jas Riedy
		A. Carpenter	Lee A. Smith E 1/2	A. J. Riedy
Geo. A. Connors Jr.	Katherine Machado			Geo. A. Connors Jr.
				"

The Last Value Given is the Assessed Value for the Present Year

DESCRIPTION OR BOUNDARY FOR ASSESSMENT	Lot	Block	Value of Real Estate 1911	Value of Improvements 1911	CHECK	Value of Real Estate 1912	Value of Improvements 1912	CHECK	Value of Real Estate 1913	Value of Improvements 1913	CHECK	Value of Real Estate 1914	Value of Improvements 1914	CHECK	Value of Real Estate 1915	Value of Improvements 1915	CHECK
	1	454	0			0		-	0								
	2		300			300		X	500		X	1080		X	1080		X
	3		300			300		X	500		X	1080		X	1080		X
	4		0			300		X	600		X	900		X	900		X
Street closed Less R. of W.	1	455	40			60		X	100		X	150		X	150	40 nm	X
N. 25 ft - Less R. of W.	2		20			20		X	55		X	75		X	75		X
S.E. 50 ft -	2		30			0		-	0			0			0		-
S.E. 75 ft of N.W. 100 ft -	2		50			50		X	145		X	225		X	225		X
Less R. of W.	3		180			180		X	500		X	900		X	900		X
Street closed. Less R. of W.	4		60			80		X	60		X	75		X	40 nm 40 nm		X
	1	456	50			50		X	200		X	300		X	300 nm		X
	2		50			50		X	200		X	300		X	300"		X
	3		50			50		X	200	100	X	300	140	X	300" Zone		X
	4		50			50		X	200		X	300		X	300"		X
	1	457	50			50		X	150		X	270		X	270		X
	2		50			50		X	150		X	300		X	FDM 270 SF 30 nm		X
	3		50			50		X	150		X	240		X	SF 150 " " M 60		X
	4		50			50		X	150		X	270		X	270 10 80 nm		X
	1	458	50			50		X	150		X	300		X	FDM 90 SF 270 nm		X
	2		50			50		X	150		X	300		X	SF 300 "		X
	3		50			50		X	150		X	300		X	SF 300 "		X
	4		50			50		X	150		X	270		X	SF 270 " 10 80		X
	1	459	50			50		X	200		X	300		X	300 nm		X
Less R. of W.	2		50			50		X	175		X	250		X	250 "		X
Less R. of W.	3		50			50		X	150		X	150		X	150 "		X
	4		50			50		X	200		X	300		X	300 "		X
E 1/2 W 1/2 Less R. of W.	1	460	60			30 E 25 30 W 200		X	70 E 70 W 200		X	250 250 W	80	X	250		X
E 1/2	2		125	130		50 W 200		X	300 E 175		X	435 285 E	100	X	435	80	X
SE NW 25 ft of SE NW 50 ft -	3		40	50		40	50	X	90	50	X	130	20	X	130	20	X
All. Ex. NW 25 ft of SE NW 50 ft -	3		185			185		X	410	250	X	590	200	X	590	210	X
	3																
	4		120	10		120	15	X	250	50	X	600	40	X	600	40	X

The Last Name Given is the One to Whom Property is Assessed

The Last Value Given is the Assessed Value for the Present Year

NAME OF OWNER, At Noon on First Day in January, 1915	NAME OF OWNER, At Noon on First Day in January, 1914	NAME OF OWNER, At Noon on First Day in January, 1913	NAME OF OWNER, At Noon on First Day in January, 1912	NAME OF OWNER, At Noon on First Day in January, 1911
				M. Hall
				Sylvester Kipp
				"
				"
Jas. W. Parkinson NE¼ J.W. & E. Parkinson SE¼			Jas W Parkinson	
	Paul Connors			Paul S. Connors
Maude R. Stroup	Maude R. Stroupe E 50 ft of W ½	Mueller - Mueris	Jas. W. Parkinson E½ W½ Frances S. Hazell	" Frances S. Hazell
			Manuel F. Gularte	
J.W. & E.R. Parkinson		Jas. W. Parkinson		" Frances S. Hazell
Caroline C. Randall Est			Caroline C. Randall	
		Geo. T. Bell & Emelia T. Bell	Frances S. Hazell	
		Manuel F. Gularte		
				S.D. Electric Ry. Co.
				Roman Catholic Bishop of Monterey LA
			See Page 35	Y.P. de Altamirano
				M. Hall
				"
				S.D. Electric Ry. Co.
N.C. Gordon				
	N.C. Gordon	Rose Maginis	Gordon - Woodmon 60	Rose Donohoe
			T.P. Getz "	Mildred R. Hill
				City Property.
				M Hall
				"
				"
	Samuel Boyle			"
	M. Hall			"
				Susan C. Farrar
				"
				"
				"
				City Property.
				M. Hall
				Christopher Michick
				"

DESCRIPTION OR BOUNDARY FOR ASSESSMENT	Lot	Block	Value of Real Estate 1911	Value of Improvements 1911	CHECK	Value of Real Estate 1912	Value of Improvements 1912	CHECK	Value of Real Estate 1913	Value of Improvements 1913	CHECK	Value of Real Estate 1914	Value of Improvements 1914	CHECK	Value of Real Estate 1915	Value of Improvements 1915	CHECK
	1	461	225	250		225	250	X	500	250	X	900	100	X	900	100	X
	2		300			300		X	600		X	1080		X	1080		X
	3		300			300		X	600		X	1080		X	1080		X
	4		250			250		X	500		X	900		X	900		X
NE¼	3	462													370		X
SE¼	3														540	800	X
	1	462	300			300		X	600		X	1080		X	1080		X
	2		350	180		350	140	X	700	175	X	1380	200	X	1380	210	X
E½ W½ E 50 ft of W ½ <see below>	3		360	180		360 W½ W½	75	X	540 E 50 ft	160	X	910 E 50 ft	70	X	910 See above		
SE 100 ft	4		215			100		X	180		X	330		X	330		X
NW 50 ft	4		110			75		X	140		X	250		X	250	400	X
S 50 ft of N 100 ft of E 100 ft	4					75	200	X	140	200	X	250	160	X	250	160	X
S 50 ft of E 100 ft	4					75		X	140		X	250		X	250		X
W 75 ft	3	462							110		X	220	20	X	220	20	X
50 ft Strip	1	463	100			100											
EX 50 ft Strip	1		300			300											
	2		325			325											
	3		350			350											
EX. 50 ft Strip	4		100			100											
50 ft Strip	4		325			325											
N. 100 ft	1	464													450		X
S. 50 ft	1	464	60			60		X	500		X	600		X	150		X
	2		30			30		X	200		X	480		X	480		X
	3		30			30		X	200		X	480		X	480		X
	4		0			0		—	0			0		—			
	1	465	35			50		X	100		X	600		X	600		X
	2		180			300		X	300		X	600		X	600		X
SW 75 ft	3		100			160		X	160		X	360		X	360		X
NE 75 ft	3		85			140	25	X	140	25	X	240	20	X	240	20	X
	4		35			50		X	100		X	600		X	600		X
	1	466	60	130		100	125	X	200		X	600		X	600		X
	2		180			300		X	400	135	X	150	60	X	150	60	X
	3		180	10		300	10	X	500		X	450		X	450		X
	4		225			600		X	1000		X	600		X	600		X
	1	467	0			0		—	0			0					
	2		60			100		X	150		X	240		X	240		X
	3		100	20		300	20	X	300	20	X	240	10	X	240	No Val	X
	4		130			350		X	350		X	150		X	150		X

Index to Property in Old San Diego Addition

City of San Diego, California. Old San Diego

The Last Name Given is the One to Whom Property is Assessed

The Last Value Given is the Assessed Value for the Present Year

Name of Owner, At Noon on First Day in January, 1915	Name of Owner, At Noon on First Day in January, 1914	Name of Owner, At Noon on First Day in January, 1913	Name of Owner, At Noon on First Day in January, 1912	Name of Owner, At Noon on First Day in January, 1911	Description or Boundary for Assessment	Lot	Block	Value of Real Estate 1911	Value of Improvements 1911	Check	Value of Real Estate 1912	Value of Improvements 1912	Check	Value of Real Estate 1913	Value of Improvements 1913	Check	Value of Real Estate 1914	Value of Improvements 1914	Check	Value of Real Estate 1915	Value of Improvements 1915	Check
				S. D. Realty Co		1	468	25			75		✓	100		✓	180		✓	180		✓
				"		2		25			75		✓	100		✓	180		✓	180		✓
				"		3		25			75		✓	100		✓	180		✓	180		✓
				"		4		25			75		✓	100		✓	180		✓	180		✓
	G. C. Brown			M. Hall		1	469	25			75		✓	100		✓	50		✓	50		✓
	"			"		2		25			75		✓	100		✓	50		✓	50		✓
	"			"		3		25			75		✓	100		✓	50		✓	50		✓
	"			"		4		25			75		✓	100		✓	50		✓	50		✓
		M. C. Healion		San Diego Water Co		1	470	25			75		✓	100		✓	50		✓	50		✓
		"		"		2		25			75		✓	100		✓	50		✓	50		✓
		"		"		3		25			75		✓	100		✓	50		✓	50		✓
		"		"		4		25			75		✓	100		✓	50		✓	50		✓
				City Property.	W½	1	471	0			0			0								
					E½ P.L. 1103	1		0						0								
						2		0						0								
					P.L. 1103	3		0						0								
		C. W. Hughes ?		City Property.	<This a fr lot on map>	4		0			0			100 0	125			100		0	100	✓
C. W. Hughes				M. Hall		1	472	25			75		✓	100		✓	120		✓	120		✓
"				"	E½	2		15			50		✓	50		✓	60		✓	60		✓
"					W½ P.L. 1103	2		0			0		–	0			0		–	–		–
"				M. Hall		3		25			75		✓	100		✓	120		✓	120		✓
"				"		4		25			75		✓	100		✓	120		✓	120		✓
	G. C. Brown			S. D. Realty Co		1	473	25			75		✓	75		✓	90		✓	90		✓
	"			"		2		25			75		✓	75		✓	90		✓	90		✓
	"			"		3		25			100		✓	100		✓	120		✓	120		✓
	"			"		4		100			300		✓	300		✓	360		✓	360		✓
	G. C. Brown			M. Hall		1	474	25			75		✓	75		✓	90		✓	90		✓
	"			"		2		60			125		✓	125		✓	150		✓	150		✓
	"			"		3		100			300		✓	300		✓	360		✓	360		✓
	"			"		4		25			75		✓	100		✓	120		✓	120		✓

The Last Name Given is the One to Whom Property is Assessed

NAME OF OWNER, At Noon on First Day in January, 1915	NAME OF OWNER, At Noon on First Day in January, 1914	NAME OF OWNER, At Noon on First Day in January, 1913	NAME OF OWNER, At Noon on First Day in January, 1912	NAME OF OWNER, At Noon on First Day in January, 1911
				M. Z. Mattax
				"
				"
				"
				Lida R. Groff
				"
				"
				"
				Lida R. Groff
				"
				"
				"
			City Property.	
				S. D. Realty Co
				"
				"
				"
	Paul Labinsky			Coronado Beach Co
				Corinne L. Whaley
Sylvester Kipp	M. Hall		S. D. Electric Ry Co	Sylvester Kipp
	Sylvester Kipp		"	M. Hall
				Sylvester Kipp
				Abbie L. Sturges
	Mrs E. T. Bell			Catherine Erreca
				John B. Brown
	Mrs E. T. Bell			E. T. Bell
				Mrs Claude Brown
				John B Brown
	Mrs E. T. Bell			E. T Bell
			Sylvester Kipp	Sylvester Kipp
			"	"
			"	L. T. Daley

The Last Value Given is the Assessed Value for the Present Year

DESCRIPTION OR BOUNDARY FOR ASSESSMENT	Lot	Block	Value of Real Estate 1911	Value of Improvements 1911	CHECK	Value of Real Estate 1912	Value of Improvements 1912	CHECK	Value of Real Estate 1913	Value of Improvements 1913	CHECK	Value of Real Estate 1914	Value of Improvements 1914	CHECK	Value of Real Estate 1915	Value of Improvements 1915	CHECK
	1	475	100			300		✓	300		✓	360		✓	360		✓
	2		25			75		✓	75		✓	90		✓	90		✓
	3		25			75		✓	75		✓	90		✓	90		✓
	4		100			300		✓	300		✓	360		✓	360		✓
	1	476	130			400		✓	500		✓	600		✓	600		✓
	2		100			300		✓	400		✓	480		✓	480		✓
	3		100			300		✓	500		✓	600		✓	600		✓
	4		130 / 660			400 / 1400		✓	600		✓	720		✓	720		✓
	1	477	225	20		600	15	✓	1000	15	✓	1200	mud	✓	1200	No Vac	✓
	2		180			500		✓	700		✓	840		✓	600		✓
	3		180			500		✓	800		✓	960		✓	720		✓
	4		225 / 810	40		600 / 2200	40	✓	1000	40	✓	1200	15	✓	1200	No Vac	✓
	1	478	0			0			0								
	2		0			0			0								
	3		0			0			0								
	4		0			0			0								
	1	479	60			60		✓	150		✓	480		✓	480		✓
	2		40			40		✓	100		✓	180		✓	180		✓
	3		40			40		✓	100		✓	180		✓	180		✓
	4		60			60		✓	150		✓	480		✓	480		✓
(NE 25 ft) All N. of R. of W.	1	480	65			65		✓	90		✓	165	cabinet	20 ✓	165	20	✓
(All Ex. NE 25 ft) " S " Less R. of W	1		335 / 100	280		335 / 100	275	✓	470 / 140	275	✓	890 / 265	110	✓	890 / 265	250	✓
a 50 ft of R of W across	2		225			225		✓	500		✓	1080		✓	1080		✓
a 50 ft of W across Less R. of W.	3		160			160		✓	300		✓	1080		✓	1080		✓
	4		400			400		✓	120		✓	240		✓	240		✓
									480		✓	960		✓	960		✓
S. W 25 ft of N. E. 50 ft of N. W 100 ft	1	481	25			25		✓	50		✓	90		✓	90		✓
NE 25 ft of NW 125 ft	1		35	30		35	25	✓	70	25	✓	125	20	✓	125	20	✓
S. W. ½ of NE. 100 ft of NW 100 ft	3		60	80		60	75	✓	120	400	✓	215	320	✓	215	320	✓
NW ½ of SE. 50 ft of SW 125 ft	4		35	30		35	25	✓	70	25	✓	125	10	✓	125	No Vac	✓
SE 25 ft	5		60			60		✓	120		✓	215		✓	215		✓
SW 50 ft of NW 100 ft	1		85			85		✓	170		✓	310		✓	310		✓
	1								—								
	2		300			300		✓	700		✓	1500		✓	1500		✓
	3		300			300		✓	600		✓	1200		✓	1200		✓
	4		240			240		✓	600		✓	1080		✓	1080		✓

The Last Name Given is the One to Whom Property is Assessed

The Last Value Given is the Assessed Value for the Present Year

NAME OF OWNER, At Noon on First Day in January, 1915	NAME OF OWNER, At Noon on First Day in January, 1914	NAME OF OWNER, At Noon on First Day in January, 1913	NAME OF OWNER, At Noon on First Day in January, 1912	NAME OF OWNER, At Noon on First Day in January, 1911	DESCRIPTION OR BOUNDARY FOR ASSESSMENT	Lot	Block	Value of Real Estate 1911	Value of Improvements 1911	CHECK	Value of Real Estate 1912	Value of Improvements 1912	CHECK	Value of Real Estate 1913	Value of Improvements 1913	CHECK	Value of Real Estate 1914	Value of Improvements 1914	CHECK	Value of Real Estate 1915	Value of Improvements 1915	CHECK
				Laura Schiller.		1	482	250			250			500			900			900		
				M. Hall		2		300			300			600	150		900	120		900	120	
		Sylvester Kipp	G D Whitfield et al	G. Wilfield		3		225	50		275	50		500	50		660	20		660	20	
		M. Hall	Hakes Inv. Co	Gustavus Henes		4		180			180			350	50		900	60		900	60	
				Hakes Investment Co.																		
				Mrs Esther Kerren		1	483	160	70		160	75		300	75		600	30		600	30	
Mrs Esther Kerren acc ex.					1915 all ex. SE 50 ft of W 100 ft of NE 100 ft	2		225			225			500			770			560		
Lee & Margaret D. Smith					SE 50 ft of W 100 ft of NE 100 ft															160		
				W. W. Whitney		3		180			180			350			720	30		720	30	
		M. Hall		M. Hall		4		160			160			300			480	15		480	none	
				S. D. Realty Co		1	484	50			50			200			300			300		
Atchison Topeka Santa Fe Ry Co acc					all W of Rofw	2		25			75			50			60			60		
M. Hall " " " "		Laura Schiller		Rebecca Schiller	all E of R of W	3		25			75			50			175			120		
Rebecca Schiller " " " "		Rebecca Schiller		"	" " " "															10		
Atchison Topeka Santa Fe Ry Co " W " "					all W of R of W	4		50			50			175			250			250		
" " " " all.		"		"	Less R. of W.															"		
				S. D. Realty Co		1	485	50			50			150			300			300		
Atchison Topeka & Santa Fe Ry Co				"		2		50			50			150			300			300		
"				"		3		50			50			150			300			300		
"				"		4		50			50			150			300			300		
				F. D. Murtha		1	486	50			50			150			300			300		
Atchison Topeka Santa Fe Ry Co				"		2		50			50			150			300			300		
" "				"		3		50			50			150			300			300		
" "				"		4		50			50			150			300			300		
		M. Hall		M. Hall																		
Atchison Topeka Santa Fe Ry Co.		"		"	Less R. of W	1	487	30			30			100			150			150		
M. Hall W 100 ft of S 100 ft.		"		"	Less R. of W	2		75			75			150			250			250		
James see Exc " " "		"	Lola Romero N 100 of E 100	"	all E 100 ft of N 100 ft all 1911						40	25		50	75		150	100		100		
M. Hall " " "		"	M. Hall all " " "	"	" " " "	3		80	30		40	50		50	125		150	100		100		
Atchison Topeka Santa Fe Ry Co 24 rom		"		"	E of Rofw															25		
					W of R of W	4		40			40			80			all 75			W 50		
			Sylvester Kipp	Sylvester Kipp		1	488	80			80			160			540			540		
			"	Thos H. Sutherland Est		2		80			80			160			750			750		
				M. Hall		3		80			80			160			750			750		
				"		4		80			80			160			540			540		

Index to Property in Old San Diego Addition

The Last Name Given is the One to Whom Property is Assessed

The Last Value Given is the Assessed Value for the Present Year

NAME OF OWNER, At Noon on First Day in January, 1915	NAME OF OWNER, At Noon on First Day in January, 1914	NAME OF OWNER, At Noon on First Day in January, 1913	NAME OF OWNER, At Noon on First Day in January, 1912	NAME OF OWNER, At Noon on First Day in January, 1911	DESCRIPTION OR BOUNDARY FOR ASSESSMENT	Lot	Block	Value of Real Estate 1911	Value of Improvements 1911	CHECK	Value of Real Estate 1912	Value of Improvements 1912	CHECK	Value of Real Estate 1913	Value of Improvements 1913	CHECK	Value of Real Estate 1914	Value of Improvements 1914	CHECK	Value of Real Estate 1915	Value of Improvements 1915	CHECK
			Palomar Inv. Co all	S.D. Electric Ry Co	W 50 ft-	1	489	25			150 / 40		X	90		X	200		X	—		
			"	S.D. Realty Co.	(Less R. of W)	1		80		X	110		X	160		X	340	all	X	540		X
			Sylvester Kipp	"		2		80		X	150		X	300		X	540		X	540		X
			" all	Sylvester Kipp		3		200		X	400		X	400		X	750		X	750		X
			"	S.D. Electric Ry Co	(Less R. of W)	4		100		X	300 / 200		X	200		X	500 all		X	500 all		X
					W 60 ft-	4		50		X	100		X	100		X	250		X	250		X
				Roman Cath. Bishop of Monterey & L. Ang		1	490	175		X	350		X	500		X	900		X	900		X
				Sylvester Kipp " "	SW 15 ft	2		30		X	70	50	X	85	50	X	150	40	X	150	40	X
				Laura Schiller	NE 135 ft-	2		195		X	430		X	515		X	900		X	900		X
					Less R of W	3		225		X	500		X	500		X	400		X	400		X
						4		130		X	300		X	400		X	720		X	720		X
M Hall		M. Hall all	M. Hall all NE of R of W	S.D. Electric Ry. Co	50 ft Strip	1	491	100		X	400 / 160		X	205		X	490		X	490		X
"		"	Mariana Jefferson all "SW"	Mariana Jefferson	all NE of R of W all "SW" " "	1		150		X	110 / 130		X	135 / 160		X	325 / 385	all	X	385	all	X
"			M. Hall	"		2		100		X	200		X	200		X	1080		X	1080		X
"			Elizabeth H. Rust	Wm H. Rolph		3		60		X	125		X	150		X	1080		X	1080		X
			Laura B. Brown	"	all N of R of W Less R. of W	4		150		X	400 / 240	150	X	200	150	X	430	120	X	430	120	X
				S.D. Electric Ry Co	50 foot strip	4		100		X	160		X	200		X	430		X	430		X
M. Hall		Emma G Prey			all S of R of W	4								100		X	220		X	220		X
				S.D. Realty Co		1	492	30			75		X	150		X	480		X	480		X
				"		2		30			75		X	150		X	120		X	120		X
				"		3		30			75		X	150		X	120		X	120		X
				"		4		30			75		X	150		X	480		X	480		X
				City Property			493	0			0			-			0					
		Albert Kraefft		Albert Kraefft		1	494	170			400		X	600		X	960		X	960		X
		"	Albert Kraefft	"		2		225			300		X	500		X	720		X	720		X
		"	"	"	Sly 165 ft Arista ct above Lot Whitman & Boyd Sts.	3		170			400		X	600		X	900		X	900		X
		"	Albert Kraefft	"	Less R. of W	4		170			400		X	500		X	720		X	720		X
				City Property			495	0			0			-								
			T O Anderson	Albert Krafft-		1	496	75			150		X	250		X	270		X	270		X
			"	"		2		50			100		X	250		X	270		X	270		X
			"	"		3		50			100		X	200		X	360		X	360		X
			"	"	Less R. of W	4		75			150		X	200		X	360		X	360		X

The Last Name Given is the One to Whom Property is Assessed

The Last Value Given is the Assessed Value for the Present Year

NAME OF OWNER, At Noon on First Day in January, 1915	NAME OF OWNER, At Noon on First Day in January, 1914	NAME OF OWNER, At Noon on First Day in January, 1913	NAME OF OWNER, At Noon on First Day in January, 1912	NAME OF OWNER, At Noon on First Day in January, 1911	DESCRIPTION OR BOUNDARY FOR ASSESSMENT	Lot	Block	Value of Real Estate 1911	Value of Improvements 1911	CHECK	Value of Real Estate 1912	Value of Improvements 1912	CHECK	Value of Real Estate 1913	Value of Improvements 1913	CHECK	Value of Real Estate 1914	Value of Improvements 1914	CHECK	Value of Real Estate 1915	Value of Improvements 1915	CHECK
				City Property.			497	0			0			0								
		M. L. Healion		San Diego Water Co		1	498	200			400		X	500		X	720		X	720		X
		"		"		2		130			250		X	350		X	480		X	480		X
		"		"		3		150			500		X	600		X	900		X	900		X
		"		"		4		150			800		X	1000		X	1320		X	1320		X
				City Property.			499	0			0			0								
Mrs Chas L. Kingsbury	Lucy D. Kingsbury			Mrs Chas Kingsbury		1	500	75			150		X	300		X	120		X	120		X
"	"			"		2		30			60		X	75		X	90		X	90		X
"	"			"		3		30			60		X	75		X	60		X	60		X
"	"			"		4		40			80		X	150		X	90		X	90		X
		Chas. F. Kerckhoff	Mina Ogden	Wm A. Winship	Und 1/2 all	1	501	125			500		X	600		X	1800		X	1800		X
		"	"	R. F. Williamson	Und 1/2	(1)		125			500		X	600		X	—		—	—		
Mrs Chas L. Kingsbury	Lucy D. Kingsbury			Mrs Chas Kingsbury		2		250			500		X	800		X	1680		X	1680		X
	R. F. Williamson					(2)		—			—		—	—		—			—	—		
			Lot Wm A. Winship	Wm A. Winship	Und 1/2	3		150			300		X	450	875	X	1200	900	X	1200	900	X
		Richard F. Williamson	Richard F. Williamson	R. F. Williamson	Und 1/2 all	(3)		150			300		X	450		X	—		—	—		
				A. R. Meeks	all	4		400			1200		X	1500		X	2100		X	2100		X
						(4)																
				T. O. Anderson		1	502	250			1200		X	1400		X	1800		X	1800		X
				"		2		250			1400		X	1600		X	1800		X	1800		X
				"		3		300			1600		X	2000		X	2280		X	2280		X
				"		4		600			1400		X	1800		X	2400		X	2580		X
														6500								
				T. O. Anderson		1	503	250			1000		X	1500		X	1500		X	1500		X
				"		2		250			1200		X	1400		X	1800		X	1800		X
				"		3		600			1600		X	2000		X	2520		X	2700		X
				"		4		700			1500		X	2000		X	2620		X	2520		X
														6900								
	Winthrop Highlands			T. O. Anderson	Winthrop Highlands	1	504	650			1500		X	1800		X	Winthrop Highlands					
				"		2		500			1000		X	1500		X						
				"		3		650			1500		X	2000		X						
				"		4		650			1500		X	2000		X						
														7300								

The Last Name Given is the One to Whom Property is Assessed

The Last Value Given is the Assessed Value for the Present Year

NAME OF OWNER, At Noon on First Day in January, 1915	NAME OF OWNER, At Noon on First Day in January, 1914	NAME OF OWNER, At Noon on First Day in January, 1913	NAME OF OWNER, At Noon on First Day in January, 1912	NAME OF OWNER, At Noon on First Day in January, 1911
	Y A. Roome	George A. Roome		J. B. Manning
	Mary E. Manning	J. B Manning		"
	"	"		"
J. J. & V. J. Saitz			J. J. Saitz	S. D. Realty Co
"			"	"
"			"	"
"			"	"
Wm B. Gross	Abraham Mendoza	Wm B Gross	Duncan M. Hartman	Abraham Mendoza
"	Wm B. Gross	"	"	S. D Realty Co
"	"	"	"	"
"	"	"	"	"
				S. D. Electric Ry Co
				M. Hall
				"
				W. H. Mattax
				"
				E. S. Babcock
				Geo S. Carr
				S. D. Electric Ry Co
				Sylvester Kipp
				S. D. Electric Ry Co
				S. D. Realty Co
				S. D. Electric Ry Co
	Chas C Crouch			F. H. Whaley
				City Property.
				Sylvester Kipp
				"
				"

DESCRIPTION OR BOUNDARY FOR ASSESSMENT	Lot	Block	Value of Real Estate 1911	Value of Improvements 1911	CHECK	Value of Real Estate 1912	Value of Improvements 1912	CHECK	Value of Real Estate 1913	Value of Improvements 1913	CHECK	Value of Real Estate 1914	Value of Improvements 1914	CHECK	Value of Real Estate 1915	Value of Improvements 1915	CHECK
Whitman st closed from Ampudia st to Arista st 50 ft Sly 165 ft Arista st Whitman	N 50 ft 1	505	225			500		X	2000	1025	X	2400	820	X	2400	820	X
" " "	2		300			1000		X	2000		X	2400		X	2400		X
	3		300			800		X	2000		X	2520		X	2520		X
	4		180			500		X	2000		X	2520		X	2520		X
Whitman st closed from Ampudia st to Arista st.																	
	1	506	30			75		X	150		X	240		X	240		X
Whitman st closed from Ampudia st to Arista st.	2		50			100		X	200		X	480		X	480		X
" " " " "	3		30			75		X	200	850	X	480	680	X	480	680	X
	4		30			75		X	150		X	240		X	240		X
						325			700								
	1	507	30	30		150	25	X	175	25	X	480	gne.	X	480		X
	2		30			150		X	175		X	120		X	120		X
	3		30			150		X	175		X	120		X	120		X
	4		30			150		X	175		X	480		X	480		X
50 ft R of W	1	508	10			70		X	25		X	50		X	50		X
all Ext S D Elec	1		130			280		X	375		X	550		X	550		X
	2		75			150		X	200		X	480		X	480		X
	3		75			150		X	200		X	480		X	480		X
	4		100			200		X	300		X	600		X	600		X
N 50 ft Less R of W	1	509	75			100 135		X	150		X	165		X	165		X
Ex. N 50 ft	1		150			265		X	300		X	335		X	335		X
50 ft Less R of W	2		50			100 110		X	125		✓	200		✓	200		X
Less R of W.	2		175			290		X	325		X	520		X	520		X
50 ft R of W	3		115			100 200		X	225		X	360		✓	360		X
Less R of W.	3		110			200		X	225		X	360		X	360		X
50 ft R of W	4		25			90		X	100		✓	160		✓	160		X
Less R of W.	4		250			310		X	350		X	560		X	560		X
Less R of W. on Ln 3		510	0			0		-									
	1	511	130			260 130		X	260		X	750		X	750		X
	2		130			130		X	260		X	750		X	750		X
	3		180			180		X	360		X	750		X	750		X
	4		180			180		X	360		X	750		X	750		X

The Last Name Given is the One to Whom Property is Assessed

NAME OF OWNER, At Noon on First Day in January, 1915	NAME OF OWNER, At Noon on First Day in January, 1914	NAME OF OWNER, At Noon on First Day in January, 1913	NAME OF OWNER, At Noon on First Day in January, 1912	NAME OF OWNER, At Noon on First Day in January, 1911
				M. Hall
		Daniel C Ames	Sylvester Kipp	"
	M. Hall		Everett B. Mitchell	"
	A. Lopez		M. Hall	"
	L. Ashenfelter	M. Hall	M. Hall	"
	Mary Kiefer	"	"	"
			M. Hall	"
Atchison Topeka & Santa Fe Ry		Gordon Decker		Mary S. Hooper
"		"		"
"		"		"
"		"		"
Atchison Topeka & Santa Fe Ry				Mabel C. Dunham
"				"
"				"
"				"
				Sylvester Kipp
				"
				"
				"
				Sylvester Kipp
				"
Sylvester Kipp	Sylvester Kipp			L. Reich Und 1/2
"	L. Reich			Sylvester Kipp Und 1/2
"				
				E. S. Babcock.
				S. D. Electric Ry Co
				Sylvester Kipp
		Thos Wilson all N½		S. D. Realty Co
		for Melger S.W.	Joe Melger	"
		"	"	
				S. D. Electric Ry Co
				Sylvester Kipp
				S. D. Realty Co
				Sylvester Kipp
				"

The Last Value Given is the Assessed Value for the Present Year

DESCRIPTION OR BOUNDARY FOR ASSESSMENT	Lot	Block	Value of Real Estate 1911	Value of Improvements 1911	CHECK	Value of Real Estate 1912	Value of Improvements 1912	CHECK	Value of Real Estate 1913	Value of Improvements 1913	CHECK	Value of Real Estate 1914	Value of Improvements 1914	CHECK	Value of Real Estate 1915	Value of Improvements 1915	CHECK
Less R. of W.	1	512	60			60		X	400		X	200		X	200		X
	2		180			180		X	800		X	300		X	300		X
N50ft of E100ft	3		180	Kitchen 50 Bath 50 Garage 100		50		X	225	100	X	170	Furniture 80	X	170	80	X
S50ft of N100ft of E100ft	3					40	50	X	175	75	X	130	60	X	130	60	X
S50ft S.W. 50ft	3					50	50	X	225	150	X	170	Furniture 120 Garage 50	X	170	120	X
W50ft of N100ft	3					40	25	X	175	200	X	130	160	X	130	160	X
Less N of W	4		130			130		X	700		X	200		X	200		X
	1	513	60			50		X	150		X	300		X	300		X
	2		60			50		X	150		X	300		X	300		X
Less R of W.	3		60			50		X	150		X	250		X	250		X
	4		60			50 200		X	150		X	300		X	300		X
	1	514	60			60		X	150		X	180		X	180		X
Less R. of W.	2		60			50		X	150		X	180		X	180		X
Less R. of W.	3		55			55		X	175		X	210		X	140		X
	4		100			100		X	200		X	240		X	240		X
	1	515	200			200		X	400		X	480		X	480		X
	2		200			200		X	400	75	X	480	60	X	480	60	X
	3		200			200		X	400		X	480		X	480		X
	4		200			200		X	400		X	480		X	480		X
	1	516	200			200		X	400		X	480		X	480		X
	2		200			200		X	400		X	480		X	480		X
Und 1/2	3		100			100		X	200		X	240		X	240		X
"	3		100			100		X	200		X	240		X	240		X
"	4		100			100		X	200		X	240		X	240		X
"	4		100			100		X	200		X	240		X	240		X
Less R. of W.	1	517	225			400		X	400		X	480		X	480		X
50 ft R of W.	2		10			20		X	20		X	25		X	25		X
Less R. of W.	2		100			180		X	180		X	210		X	210		X
all NE of R of W	3		125			250		X	250 SW 50		X	300		X	300		X
" SW "	4		250			500		X	500	650	X	600	600	X	600	600	X
50 ft R of W.	1	518	10			20		X	20		X	50		X	50		X
Less R. of W.	1	518	240			350		X	350		X	900		X	900		X
	2		180			350		X	350		X	900		X	900		X
	3		130			300		X	300		X	900		X	900		X
	4		200			400		X	400		X	900	40	X	900	40	X

Index to Property in Old San Diego Addition

The Last Name Given is the One to Whom Property is Assessed

The Last Value Given is the Assessed Value for the Present Year

NAME OF OWNER, At Noon on First Day in January, 1915	NAME OF OWNER, At Noon on First Day in January, 1914	NAME OF OWNER, At Noon on First Day in January, 1913	NAME OF OWNER, At Noon on First Day in January, 1912	NAME OF OWNER, At Noon on First Day in January, 1911	DESCRIPTION OR BOUNDARY FOR ASSESSMENT	Lot	Block	Value of Real Estate 1911	Value of Improvements 1911	CHECK	Value of Real Estate 1912	Value of Improvements 1912	CHECK	Value of Real Estate 1913	Value of Improvements 1913	CHECK	Value of Real Estate 1914	Value of Improvements 1914	CHECK	Value of Real Estate 1915	Value of Improvements 1915	CHECK
		M. Hall		D. Cave		1	519	100			200		X	600		X	1080		X	1080		X
	Geo. Burnham	Edith L & F.B. Naylor		John K Scheffer		2		60			125		X	500		X	1080		X	1080		X
		M. Hall		D. Cave		3		60			125		X	500		X	900		X	900		X
		Mollie A Connors		Mollie A Connors	NW¼ NE¼	4		50			100		X	300		X	540		X	540		X
		M. Hall			SE¼ SW¼	4		50			100		X	300		X	540		X	540		X
			S.D. Realty Co	City Property.			520	0			800		X	1000		X	1200		X	1200		X
		Alice Miller		Dan Nagle		1	521	60			125		X	500		X	720		X	720		X
		"		"		2		30			400		X	800		X	1080		X	1080		X
		"		"		3		180			1000		X	1500		X	2160		X	2160		X
		"		"		4		60			400		X	600		X	960		X	960		X
John J. Heilman Est			John J. Heilman	J.T. Lamond		1	522	200			800	150	X	1500	550	X	2160	520	X	2160	540	X
Avery-Fuller Childrens Center	Anna C. Duthamp			Mary A. Avery		2		350			1200		X	2000		X	2520		X	2520		X
"	"			"		3		400			1400		X	2000		X	2580		X	2640		X
	Henry Davis		D.H. Ferry	J.T. Lamond		4		180			1200		X	2000		X	2520		X	2640		X
David P. Hoyle Est				D.P. Hoyle		1	523	650			1500		X	2000		X	2520		X	2520		X
"				"		2		700			1500		X	2000		X	2520		X	2640		X
"				"		3		700			1500		X	2000		X	2640		X	2760		X
"				"		4		650			1600		X	2000		X	2640		X	2700		X
Avery-Fuller Childrens Center	Anna C. Duthamp			Mary A. Avery		1	524	700			1500		X	2000		X	2580		X	2700		X
"	"			"		2		750			1600		X	2000		X	2580		X	3000		X
"	"			"		3		750			1600		X	2000		X	2640		X	3000		X
"	"			"		4		750			1500		X	2000		X	2640		X	2880		X
											6200											
Mary A. Dample					(1915) E by 50 ft	1	525													800	700	X
	Duncan M. Hartman	D. M. Hartman		Alfred C. Billon	(1915) W by 100 ft	1	525	800			1600		X	2000		X	2580		X	2200		X
	Lida Scripps	Mattie B. Robinson				2		750	310		1600	310	X	2000	310	X	2400	120	X	2580	120	X
	Duncan M. Hartman	D.M. Hartman		"		3		750			1600		X	2000		X	2580		X	2820	30	X
						4		800			1600		X	2000		X	2640		X	3000		X
				Lida Scripps		1	526	650			1400		X	1600		X	2280		X	2280		X
				"		2		500			1600		X	1000		X	1500		X	1500		X
				"		3		600			1200		X	1400		X	2160		X	2160		X
				"		4		750			1600		X	2000		X	2520		X	2580		X

The Last Name Given is the One to Whom Property is Assessed

The Last Value Given is the Assessed Value for the Present Year

NAME OF OWNER, At Noon on First Day in January, 1915	NAME OF OWNER, At Noon on First Day in January, 1914	NAME OF OWNER, At Noon on First Day in January, 1913	NAME OF OWNER, At Noon on First Day in January, 1912	NAME OF OWNER, At Noon on First Day in January, 1911	DESCRIPTION OR BOUNDARY FOR ASSESSMENT	Lot	Block	Value of Real Estate 1911	Value of Improvements 1911	CHECK	Value of Real Estate 1912	Value of Improvements 1912	CHECK	Value of Real Estate 1913	Value of Improvements 1913	CHECK	Value of Real Estate 1914	Value of Improvements 1914	CHECK	Value of Real Estate 1915	Value of Improvements 1915	CHECK
	H. Templeton Johnson			Lida Scripps		1	527	180			600		✓	200		✓	60		✓	120		✓
	"			"		2		60			125		✓	125		✓	60		✓	60		✓
	"			"		3		180			300		✓	400		✓	720		✓	1200		✓
	"			"		4		280			1000		✓	1200		✓	1920		✓	1920		✓
				Lida Scripps		1	528	150			500		✓	600		✓	600		✓	600		✓
				"		2		30			75		✓	75		✓	150		✓	150		✓
				"		3		25			100		✓	100		✓	120		✓	120		✓
				"		4		25			100		✓	100		✓	120		✓	120		✓
		Andrew E Kern SW 60 ft.	300	Mrs Kate E. Kelly	SW 60 ft	1	529	750	1030		1600	1025	✓	2300		✓	2580		✓	2580	Except 860	✓
		Elizabeth B Kelly all Exc " "	700	"	all exc "	700	2		600	100	1000	100	✓	300	2000	✓	450	(only 1600	✓	450	(only 1660	✓
		Andrew E Kern SW 60 ft of NW 55 ft.		"	all exc SW 60 ft of NW 55 ft	600	3		500		500		✓	700	1025	✓	1050	Except 880	✓	1050		✓
		Elizabeth B Kelly all Exc " " NW 55 ft		"	SW 60 ft of NW 55 ft	600								425			510			510		
				"	NW 55 ft	600							✓	75			90			90		
				"	all Exc " "	1400	4		750		1600		✓	600			740			760		
													✓	1400			1660			1700		
							1	530	265													
							1		265													
							1		270													
							2		250													
							2		260													
		Subdivided Mission Hills No 3, Tract 353		Chas F. Morse Undiv 1/8			2		250									Subdivided Mission Hills #3.				
				D. K. Adams "			3		250													
				Frank A Ricker "			3		260													
							3		250													
							4		270													
							4		265													
							4		265													
				Adolph J. Mende			1	531	800	300		1500	150	✓									
		Subdivided Fort Stockton Heights		"			2		750			1600		✓				Subdivided, Fort Stockton Heights					
				"			3		750			1400		✓									
				"			4		800			1200		✓									
				F. E. Patterson			1	532	650	10		1500	10	✓	2000		✓						
				"			2		700	30		1500	25	✓	2000	25	✓						
				"			3		600			1200		✓	1500		✓						
				"			4		300			1000		✓	1000		✓						
		Fort Stockton Heights No. 2										5200			6500			Fort Stockton Heights No. 2					

Index to Property in Old San Diego Addition

The Last Name Given is the One to Whom Property is Assessed

NAME OF OWNER, At Noon on First Day in January, 1915	NAME OF OWNER, At Noon on First Day in January, 1914	NAME OF OWNER, At Noon on First Day in January, 1913	NAME OF OWNER, At Noon on First Day in January, 1912	NAME OF OWNER, At Noon on First Day in January, 1911
			Sarah F. Parsons	Union Title & Trust Co Trs
			"	"
			"	"
			"	"
	Subdivided Fremont Heights		Sara F. Parsons	Union Title & Trust Co Trs
			"	"
			"	"
			"	"
		M. Hall	C. L. Reed	M. Hall
		"	"	"
		"	"	"
		"	"	"
		Bruce D. Ellis Estate		M. Hall
		"		"
		"		"
		"		"
				M. Hall
				"
				"
				"
				M. Hall
				"
				"
				"
		M. Hall	San Terry Smith Co.	City Property
		"		M. Hall
		"		"
		"		"

The Last Value Given is the Assessed Value for the Present Year

DESCRIPTION OR BOUNDARY FOR ASSESSMENT	Lot	Block	Value of Real Estate 1911	Value of Improvements 1911	CHECK	Value of Real Estate 1912	Value of Improvements 1912	CHECK	Value of Real Estate 1913	Value of Improvements 1913	CHECK	Value of Real Estate 1914	Value of Improvements 1914	CHECK	Value of Real Estate 1915	Value of Improvements 1915	CHECK
	1	533	225			120		X									
	2		400			1400		X									
	3		150			300		X									
	4		100			300		X									
									Subd. Fremont Heights								
	1	534	30			500		X									
	2		130			1000		X									
	3		30			300		X									
	4		25			100		X									
	1	535	25			400		X	500		X	600		X	600		X
	2		25			50		X	100		X	120		X	120		X
	3		25			50		X	100		X	120		X	120		X
	4		25			200		X	350		X	420		X	420		X
	1	536	100			200		X	600		X	600		X	600		X
	2		100			200		X	500		X	900		X	900		X
	3		130			300		X	600		X	1200		X	1200		X
	4		130			300		X	600		X	1200		X	1200		X
	1	537	100			200		X	200		X	900		X	900		X
	2		60			175		X	125		X	1200		X	1200		X
	3		60			175		X	125		X	600		X	600		X
	4		60			175		X	125		X	750		X	750		X
Less R. of W.	1	538	75			150		X	200		X	240		X	240		X
	2		150			300		X	300		X	360		X	360.00	135	X
	3		100			200		X	200		X	240		X	240		X
Less R. of W.	4		160			300		X	300			360		X	360		X
	1	539	0			300		X	400		X	480		X	480		X
	2		200			200		X	400		X	480		X	480		X
	3		225			225		X	450		X	540		X	540		X
	4		180			180		X	360		X	420		X	420		X

The Last Name Given is the One to Whom Property is Assessed

NAME OF OWNER, At Noon on First Day in January, 1915	NAME OF OWNER, At Noon on First Day in January, 1914	NAME OF OWNER, At Noon on First Day in January, 1913	NAME OF OWNER, At Noon on First Day in January, 1912	NAME OF OWNER, At Noon on First Day in January, 1911
				City Property.
Atchison Topeka & Santa Fe Ry Co				S. D. Realty Co
"				Sylvester Kipp
"				"
"				S. D. Realty Co
Atchison Topeka & Santa Fe Ry Co				S. D. Realty Co
"				Sylvester Kipp
"				"
"				S. D. Realty Co
				L. Reich
				"
				E. S. Babcock
				L. Reich
Estefana A Johnson	M. Hall	E. Gonzales		E. A. Johnson
M Hall	"			M. Hall
"	"			"
				San Ferry Smith Co
				M. Hall
				"
				"
				"
				M. Hall
				"
				"
				"
Frances D. Hazell	"			
J. J. Ames	"			
Serafina Louis Serrano	}			
Julia F. Adams	}			
M. Hall Trustee	}			

The Last Value Given is the Assessed Value for the Present Year

DESCRIPTION OR BOUNDARY FOR ASSESSMENT	Lot	Block	Value of Real Estate 1911	Value of Improvements 1911	CHECK	Value of Real Estate 1912	Value of Improvements 1912	CHECK	Value of Real Estate 1913	Value of Improvements 1913	CHECK	Value of Real Estate 1914	Value of Improvements 1914	CHECK	Value of Real Estate 1915	Value of Improvements 1915	CHECK
		540	0			0			0								
Less R. of W.	1	541	175			175		X	350		X	420		X	420		X
Less R. of W.	2		150			150		X	300		X	360		X	360		X
Less R. of W.	3		200			200		X	400		X	480		X	480		X
Less R. of W.	4		125			125		X	250		X	300		X	300		X
Less R. of W.	1	542	120			120		X	240		X	285		X	285		X
Less R. of W.	2		200			200		X	250		X	300		X	300		X
Less R. of W.	3		150			150		X	300		X	360		X	360		X
Less R. of W.	4		120			120		X	240		X	285		X	285		X
	1	543	300			300		X	600		X	720		X	720		X
	2		275			275		X	350		X	420		X	420		X
	3		250			250		X	500		X	600		X	600		X
	4		300			300		X	600		X	720		X	720		X
	1	544	300			300		X	600		X	720		X	720		X
Less R. of W.	2		150	10		150		X	300		X	360		X	360		X
Less R. of W.	3		200			200		X	400		X	480		X	480		X
	4		300			300		X	600		X	720		X	720		X
	1	545	300			500		X	500		X	600		X	600		X
	2		100			200		X	400		X	480		X	480		X
	3		100			200		X	400		X	480		X	480		X
	4		200			400		X	500		X	600		X	600		X
	1	546	25			300		X	400		X	750	30	X	750	30	X
	2		25			300		X	400		X	600		X	600		X
	3		25			200		X	300		X	600		X	600		X
	4		25			200		X	400		X	750		X	750		X
SW'ly 19 ft of S'ly 133 ft	A	4	410	Tax from page 12											100	50	X
E'ly 50 ft of W'ly 69 ft of S'ly 133 ft	B	4													200	60	X
Beg on Ely line lot 4 - 69 ft S'ly from most W'ly cor and N'ly along Ely line of Ely along Ely side 83 ft: the W'ly 133 ft more or less to a pt 133 ft S'ly from W'ly line of lot 4: the W'ly 69 ft to a pt 133 ft N of S'ly line of said lot: the Sly 133 ft to pt of beg.	C	4													300	130	X
Beg at most S'ly cor lot 4: the N'ly along Ely line of said lot 4 to most W'ly cor thereof: the W'ly along N'ly line of lot 4 - 75 ft: the S'ly 140 ft more or less to a pt on S'ly line of said lot 4 which is 44 ft W of most S'ly cor thereof: the Ely 44 ft to pt of beg.	D	4													400	60	X
Beg at most W'ly cor lot 4: the E'ly along N'ly line of said lot 4 - 150 ft: the S'ly 118 ft more or less to a pt 138 ft E'ly from W'ly line of said lot 4: the W'ly 138 ft to a pt on said W'ly line 117 ft S'ly from most W'ly cor thereof: the N'ly along said W'ly line 117 ft to pt of beg.	E	4													500	60	X

Index to Property in Old San Diego Addition

City of San Diego, California. Old San Diego

The Last Name Given is the One to Whom Property is Assessed

The Last Value Given is the Assessed Value for the Present Year

NAME OF OWNER, At Noon on First Day in January, 1915	NAME OF OWNER, At Noon on First Day in January, 1914	NAME OF OWNER, At Noon on First Day in January, 1913	NAME OF OWNER, At Noon on First Day in January, 1912	NAME OF OWNER, At Noon on First Day in January, 1911
		Lulie M Sweeney		R. S. McCandless
		"		"
		"		"
		"		"
		"		"
		"		"
		R. S. McCandless		"
		"		"
		"		"
		"		"
		"

The Last Name Given is the One to Whom Property is Assessed

The Last Value Given is the Assessed Value for the Present Year

NAME OF OWNER, At Noon on First Day in January, 1915	NAME OF OWNER, At Noon on First Day in January, 1914	NAME OF OWNER, At Noon on First Day in January, 1913	NAME OF OWNER, At Noon on First Day in January, 1912	NAME OF OWNER, At Noon on First Day in January, 1911	DESCRIPTION OR BOUNDARY FOR ASSESSMENT	Lot	Block	Value of Real Estate 1911	Value of Improvements 1911	CHECK	Value of Real Estate 1912	Value of Improvements 1912	CHECK	Value of Real Estate 1913	Value of Improvements 1913	CHECK	Value of Real Estate 1914	Value of Improvements 1914	CHECK	Value of Real Estate 1915	Value of Improvements 1915	CHECK
				C. L. Reed		1	548	300			600		X	600		X	720		X	1800		X
				"		2		200			400		X	400		X	480		X	1500		X
				"		3		700			1500		X	1800		X	2160		X	2400		X
				"		4		800			1500		X	2000		X	2400		X	2400		X
			Florence G. Mahoney	Florence G. Mark		1	549	75			150		X	250		X	300		X	210		X
			"	"		2		25			75		X	150		X	210		X	90		X
			"	"		3		200			400		X	1200		X	1440		X	600		X
			"	"		4		500			1000		X	1800		X	2160		X	900		X
Avery-Fuller Childrens Center	Anna C. Duthamp			Mary A. Avery	Hortensia Ct closed bet St Chestnut & N L Whitman	1	550	25			75		X	150		X	210		X	180		X
"	"			"	" " " " "	2		25			75		X	150		X	210		X	180		X
"	"			"		3		200			500		X	1000		X	1500		X	1380		X
"	"			"		4		125			600		X	1600		X	1920		X	1500		X
											1250											
Sisters of St. Joseph	A.E. Roberts	John L. & Mary R. Sehon	John L. Sehon	Emma Roberts		1	551	75			200		X	200		X	300		X	300		X
"	"	"	"	"		2		180			300		X	300		X	300		X	300		X
"	"	"	"	"		3		250			500		X	1000		X	1500		X	1500		X
"	"	"	"	"		4		325			600		X	1000		X	1500		X	1500		X
											1600											
				Duncan M. Hartman		1	552	500			800		X									
		Subd. Fort Stockton Heights		"		2		750			1200		X	Subdivided Fort Stock Heights								
				"		3		600			1000		X									
				"		4		300			600		X									
				Chas F. Morse Und 1/3		1	553	265														
				D.K. Adams Und 1/3		1		265														
		Subdivided Mission Hills No 3. Tract # 1383.		Frank A. Ricker Und 1/3		1		270														
						2		250														
						2		250														
						2		250			Subdivided											
						3		215														
						3		215														
						3		220														
						4		235														
						4		235														
						4		230														
					Mission Hills No 2.		554	0			0			0								
							555	0			0			0								

Index to Property in Sonnichsen's Sub. Addition Old San Diego

of Blocks 368. 369. 374, 375 & 376

The Last Name Given is the One to Whom Property is Assessed

NAME OF OWNER, At Noon on First Day in January, 1915	NAME OF OWNER, At Noon on First Day in January, 1914	NAME OF OWNER, At Noon on First Day in January, 1913	NAME OF OWNER, At Noon on First Day in January, 1912	NAME OF OWNER, At Noon on First Day in January, 1911
				Geo W. Miller
				Chas Sonnichsen
				"
				"
				"
Chas. Sonnichsen				"
"				"
"				"
"				"
				Mrs W. W. Jones
				"
Theodora T. Rens				Theo. T. Rens
"				"
"				"
"				"
	Robert Barnhart			Chas Sonnichsen
	Chas Sonnichsen			"
	"	Chas. Sonnichsen		"
	"	"		"
	T. A. T. Shaw	"		"
	"	"		"
Theodora T Rens		Susan J. Taylor	E. A. Noel	Susan J. Taylor
"		"	"	"
Theodora T. Rens		Theo. T. Rens		Laura A Colter
"		"		"
"		"		"
"		"		"
"		"		"
Mrs G. Espinosa		Frank Peters Sr.	Jane Rens	Chas Sonnichsen
"		"	"	"
	Frank Peters Jr.	Theo T. Rens	"	"
	Theo T Rens	"	"	"
	"	"	"	"
Theodora T. Rens	"	"	"	"
"	"	"	"	"
"	"	"	"	"
"	"	"	"	"
"	"	"	"	"
"	"	"	"	"
"	"	"	"	"
"	"	"	"	"
"	"	"	"	"
"	"	"	"	"
"	"	"	"	"
"	"	"	"	"
"	"	"	"	"
"	"	"	"	"

City of San Diego, California.

Sonnichsen's Sub.

The Last Value Given is the Assessed Value for the Present Year

DESCRIPTION OR BOUNDARY FOR ASSESSMENT	Lot	Block	Value of Real Estate 1911	Value of Improvements 1911	CHECK	Value of Real Estate 1912	Value of Improvements 1912	CHECK	Value of Real Estate 1913	Value of Improvements 1913	CHECK	Value of Real Estate 1914	Value of Improvements 1914	CHECK	Value of Real Estate 1915	Value of Improvements 1915	CHECK
	1	368	10			10		X	35		X	55		X	50		X
	2		10			10		X	35		X	55		X	50		X
	3		10			10		X	35		X	55	10	X	50	none	X
	4		10			10		X	35	25	X	55	20	X	50	20	X
	5		10			10		X	35	15	X	55		X	50		X
	6		10			10		X	35		X	55	20	X	50	20	X
	7		10			10		X	35		X	55		X	50		X
	8		10			10		X	35		X	55		X	50		X
	9		10			10		X	35		X	55		X	50		X
	10		10			10		X	35		X	55		X	50		X
	11		10			10		X	35		X	55		X	50		X
	12		10			10		X	35		X	55		X	50		X
	13		10			10		X	35		X	60		X	60		X
	14		10			10		X	35		X	60	40	X	60	40	X
	15		10	40		10	40	X	35	40	X	60		X	60		X
	16		10			10		X	35		X	60	15	X	60	30	X
	17		10			10		X	35		X	60	15	X	60	20	X
	18		10			10		X	35	20	X	60	gone	X	60		X
	19		10			10		X	35		X	60		X	60		X
	20		10			10		X	35		X	60		X	60		X
	21		10			10		X	35	25	X	60	50	X	60	40	X
	22		10			10		X	35		X	60		X	60		X
	23		10			10	60	X	35	60	X	60	25	X	60	25	X
	24		10	60		10		X	35		X	60		X	60		X
	1	369	10			10		X	35	15	X	50	50	X	50	50	X
	2		10			10		X	35	15	X	50	gone	X	50		X
	3		10			10		X	35		X	50		X	50		X
	4		10			10		X	35		X	50		X	50		X
	5		10			10		X	35		X	50		X	50		X
	6		10			10	25	X	35	25	X	50	20	X	50	20	X
	7		10			10		X	35		X	50		X	50		X
	8		10			10		X	35		X	50		X	50		X
	9		10			10		X	35		X	50		X	50		X
	10		10			10		X	35		X	50		X	50		X
	11		10			10		X	35		X	50		X	50		X
	12		10			10		X	35		X	50		X	50		X
	13		10			10		X	35		X	55		X	50		X
	14		10			10		X	35		X	55		X	50		X
	15		10			10		X	35		X	55		X	50		X
	16		10			10		X	35		X	55		X	50		X
	17		10			10		X	35		X	55		X	50		X
	18		10			10		X	35		X	55		X	50		X
	19		10			10		X	35		X	55		X	50		X
	20		10			10		X	35		X	55		X	50		X
	21		10			10		X	35		X	55		X	50		X
	22		10			10		X	35		X	55		X	50		X
	23		10			10		X	35		X	55		X	50		X
	24		10			10		X	35		X	55		X	50		X

Index to Property in Sonnichsen's Sub. ~~Addition~~ Old San Diego

of Blocks 368, 369, 374, 375 & 376

The Last Name Given is the One to Whom Property is Assessed

NAME OF OWNER, At Noon on First Day in January, 1915	NAME OF OWNER, At Noon on First Day in January, 1914	NAME OF OWNER, At Noon on First Day in January, 1913	NAME OF OWNER, At Noon on First Day in January, 1912	NAME OF OWNER, At Noon on First Day in January, 1911
Theodore T. Rens				Theo T. Rens
"				"
"				"
"				"
"				"
"				"
"				"
"				"
"				"
"				"
"				"
"				"
"				"
"				"
"				"
"				"
				Paul Snyder Est
Theodore T. Rens				Theo T Rens
"				"
"				"
"				"
"				"
"				"
Theodore T. Rens	Sigward Sundee		Theo. T. Rens	Sigward Sundee
"			"	T. T. Rens
Theodore T. Rens			"	A. V. Oberg
August " Oberg			"	T. T. Rens
"			"	"
	Leo A. LeDuc	Alma J. Tarver		A. V. Oberg
				"
				Joseph Mesney
				Alfred Lueben
				"
		Chas Sonnichsen		

City of San Diego, California. Sonnichsen's Sub.

The Last Value Given is the Assessed Value for the Present Year

DESCRIPTION OR BOUNDARY FOR ASSESSMENT	Lot	Block	Value of Real Estate 1911	Value of Improvements 1911	CHECK	Value of Real Estate 1912	Value of Improvements 1912	CHECK	Value of Real Estate 1913	Value of Improvements 1913	CHECK	Value of Real Estate 1914	Value of Improvements 1914	CHECK	Value of Real Estate 1915	Value of Improvements 1915	CHECK
	1	374	12			15		X	35		X	60		X	60		X
	2		12			15		X	35		X	60		X	60		X
	3		12			15		X	35		X	60		X	60		X
	4		12			15		X	35		X	60		X	60		X
	5		12			15		X	35		X	60		X	60		X
	6		12			15		X	35		X	60		X	60		X
	7		12			15		X	35		X	60		X	60		X
	8		12			15		X	35		X	60		X	60		X
	9		12			15		X	35		X	60		X	60		X
	10		12			15		X	35		X	60		X	60		X
	11		12			15		X	35		X	60		X	60		X
	12		12			15		X	35		X	60		X	60		X
	13		12			15		X	35		X	60		X	60		X
	14		12			15		X	35		X	60		X	60		X
	15		12			15		X	35		X	60		X	60		X
	16		12			15		X	35		X	60		X	60		X
	17		12	20		15	20	X	35	20	X	60	10	X	60	no val	X
	18		12			15		X	35		X	60		X	60		X
S½	19		6			19		X	20		X	30		X	30		X
N½	19		6			16		X	20	25	X	30	10	X	30	—	X
	20		12	30		15	25	X	35		X	60		X	60	no val	X
	21		12			15		X	35		X	60		X	60		X
	22		12			15		X	35	125	X	60	50	X	60	50	X
	23		12	130		15	125	X	35		X	60		X	60		X
	24		12			15		X	35		X	60		X	60		X
Sonnichsen's Sub. of Lots 1 & 2 Blk 375 Old San Diego																	
	1	375	12			15		X	35		X	60		X	60		X
	2		12			15		X	35		X	60		X	60		X
N.E. 25 ft — S.W. 115 ft —	3		2			3	all	X	35	all	X	60	see	X	60		X
	(3)		10			10		X	—		—	—		—	—		—
	4		12			15	50	X	35		X	60		X	60		X
	5		12			15		X	35		X	60		X	60		X
	20		12			15		X	35		X	60		X	60		X
	21		12	130		15	125	X	35	125	X	60	50	X	60	50	X
	22		12	30		15	25	X	35	75	X	60	10	X	60	no val	X
	23		12			15		X	35		X	60		X	60		X
	24		12			15		X	35		X	60		X	60		X
Sonnichsen's Sub. of Lots 3 & 4 Blk 375 Old San Diego																	
	7											60		X	60		X
	8											60	20	X	60	20	X
	9											60		X	60		X
	10											60		X	60		X
	11											60		X	60		X
	12											60		X	60		X
	13											60		X	60		X
	14											60		X	60		X
	15											60		X	60		X
	16											60		X	60		X
	17											60		X	60		X
	18											60		X	60	374	X

Index to Property in Sonnichsen's Sub. Addition of Blocks 368, 369, 374, 375, V376. Old San Diego

The Last Name Given is the One to Whom Property is Assessed

NAME OF OWNER, At Noon on First Day in January, 1915	NAME OF OWNER, At Noon on First Day in January, 1914	NAME OF OWNER, At Noon on First Day in January, 1913	NAME OF OWNER, At Noon on First Day in January, 1912	NAME OF OWNER, At Noon on First Day in January, 1911
				Chas Sonnichsen
				"
				Frank. Laraque
				Ada R Carter
Atchison Topeka & Santa Fe Ry Co				"
"				"
"				"
"			Ada R. Carter	"
"			"	"
"			"	"
"			"	"
"			"	"
"				J A Jackson
"		William P Ward		Michael Shea
"		"		"
"		"		"
"		Christopher Smythe	Chas. Sonnichsen	Chas Sonnichsen
"		"	"	Chas Sonnichsen
"		"	"	"
"		"	"	"
"			Edith S. Hahn	"
"			"	Edith S. Hahn
"			"	"
"			"	"
				S. D. Electric Ry. Co.
				Roman Catholic Bishop of Monterey
Y.S. de Altamirano Est	Y.S. de Altamirano		Y. S de Altamirano Est	Y. S de Altamirano
M. Hall			Ethel S. Fanning	M. Hall
M "Hall			M. Hall	"
Thos N. Hayden		Hayden & Otterbein	R. E. Bowen	"
			T. N. Hayden	"
		M Hall	Coronado Beach Co.	"
				S. D. Electric Ry. Co.
	Thos N. Hayden		T. N. Hayden	
	Roman Catholic Bishop of Monterey etc	T. N. Hayden		
	Thos N. Hayden			
	"			
	Hayden & Otterbein			
William O'Neal	Henry Otterbein			

The Last Value Given is the Assessed Value for the Present Year

DESCRIPTION OR BOUNDARY FOR ASSESSMENT	Lot	Block	Value of Real Estate 1911	Value of Improvements 1911	CHECK	Value of Real Estate 1912	Value of Improvements 1912	CHECK	Value of Real Estate 1913	Value of Improvements 1913	CHECK	Value of Real Estate 1914	Value of Improvements 1914	CHECK	Value of Real Estate 1915	Value of Improvements 1915	CHECK
	1	376	10			10		X	50		X	60		X	60		X
	2		10			10		X	50		X	60		X	60		X
	3		10	50		10	50	X	50	50	X	60	20	X	60	20	X
	4		10			10		X	50		X	60		X	60		X
	5		10			10		X	50		X	60		X	60		X
	6		10			10		X	50		X	60		X	60		X
	7		10			10		X	50		X	60		X	60	non of	X
	8		10			10		X	50		X	60		X	60		X
	9		10			10		X	50		X	60		X	60		X
	10		10			10		X	50		X	60		X	60		X
	11		10			10		X	50		X	60		X	60		X
	12		10	40		10	40	X	50	40	X	60	15	X	60	None	X
	13		10			10		X	50		X	60		X	60		X
	14		10			10		X	50		X	60	100	X	60	100	X
	15		10			10		X	50		X	60	100	X	60	100	X
	16		10			10		X	50		X	60		X	60	non	X
	17		10			10		X	50		X	60		X	60		X
	18		10			10		X	50		X	60		X	60		X
	19		10			10		X	50		X	60		X	60		X
	20		10			10		X	50		X	60		X	60	non	X
	21		10			10		X	50		X	60		X	60		X
	22		10			10		X	50		X	60		X	60		X
	23		10			10		X	50		X	60		X	60	non	X
	24		10	30		10	25	X	50	25	X	60	10	X	60	none	X
															180 non		
Old San Diego																	
50 ft strip	1	463	100			100		X	175		X	340		X	340		X
Ex 50 ft strip	1		300			300		X	525		X	1220		X	1220	2800	X
	2		325			325		X	700		X	1520		X	1520		X
 W 50 ft of N 100 ft	3	all	350			50	50	X	100	50	X	300	100	X	300	100	X
N 50 ft of E 100 ft	3					50		X	100		X	400		X	400		X
S 50 ft of N 100 ft of E 100 ft	3					50	50	X	100	50	X	300	80	X	300	120	X
S 50 ft of N 150 ft	3					75	75	X	150	75	X	410	80	X	410	80	X
S 75 ft	3					125	50	X	250	200	X	580	300	X	580	300	X
Ex 50 ft strip All S of S.D.E. Ry Co Ex W 55 ft	4	below	100			200		X	335	475	X	630	320	see Below			
50 ft strip	4		925			100		X	245		X	360		X	360		X
All N of S.D. Electric Ry Co	4					25		X	70	100	X	130	Com Lot 3	X	130		X
W 55 ft of S of Ry	4								150		X	500		X	500		X
S 50 ft of E 94 ft	4											400		X	400		X
+ 30 ft S 84 ft of E 94 ft	4											250		X	250		X
N 34 ft of S 118 ft of E 94 ft	4											250	140	X	250	140	X
N 34 ft of S 152 ft of E 94 ft	4											275	200	X	275	200	X

The Last Name Given is the One to Whom Property is Assessed — **The Last Value Given is the Assessed Value for the Present Year**

Name of Owner, At Noon on First Day in January, 1915	Name of Owner, At Noon on First Day in January, 1914	Name of Owner, At Noon on First Day in January, 1913	Name of Owner, At Noon on First Day in January, 1912	Name of Owner, At Noon on First Day in January, 1911	Description or Boundary for Assessment	Lot	Block	Value of Real Estate 1911	Value of Improvements 1911	Check	Value of Real Estate 1912	Value of Improvements 1912	Check	Value of Real Estate 1913	Value of Improvements 1913	Check	Value of Real Estate 1914	Value of Improvements 1914	Check	Value of Real Estate 1915	Value of Improvements 1915	Check
				Atchison Topeka & Santa Fe Ry Co	(300) Summers Tract Ex. E. 155 ft (Less R. of W.)		(300)	8300	1500		8300	250		16600	250		44650			44650		
				" " "	(E. 155 ft) E115 Less R. of W.			11700			11700	1500		23400	1250		52550	500		52550		
				Atchison Topeka & Santa Fe Ry Co	(301) Tremain Tract Ex. E. 155 ft (E. 155 ft) E115 ft		(301)	10375	200		10375	200		20750	200		77850	260		77850	1120	
				" " "				14625	2800		14625	2800		29250	2800		91350	1120		91350	43130	
	J.D. & A.B. Spreckels Securities Co			San Diego Electric Ry Co	Barber Tract E ½ 100 ft		A	15680			15680			31360			73700			73700		
				San Diego & Arizona Ry Co	W ½			14320			14320			28640			67300			67300		
	J.D. & A.B. Spreckels Securities Co			San Diego Electric Ry Co			B	18000	340		18000	340		27690	340		52200	140		53100	140	
				Mrs Lillie Holbrook				10000	240		10000	240		15390	250		43800	100		43500	100	
				Ernest Breitenstein				4000	250		4000	250		6150	290		18000	180		16500	180	
	D.A. Buckley			Louise F. Shirley				7000	215		5000	215		7690	215		24000	80		21000	80	
			Lawrence J. Cruise								2000	1000		3080	1000		9000	920		9000	920	
		E.J. Swayne all	E.J. Swayne Und ½	Wm Saulsbury	Murray Tract Und ½ all	1	C	3500			1750			2500			12000			12000	300	
		"	M.K. Campbell Und ½	"	"	2		2500			1750			2500			7800	20		7800	60	
		A.M. Neal all		"	" all	3		2500			1250			2000			8700			9000	80	
		Fannie M. McKoon		Fannie Miller McKoon		4		6000	125		6000	125		8000	125		24000	50		22500	3600	
			Fannie M. McKoon	"		5		5000	875		5000	875		7000	875		18000	350		18000		
				Alexander Hamilton		6		5000			5000			7000			21000	30		19500	60	
				"		7		6000	300		6000	300		9000	300		27000	120		27000	120	
	Joab H. Woodruff	F.A. Garetson		C.L. & Livingston Jenks		8		2750	825		2750	825		4500	550		10800	220		10800	220	
	"	"		"		9		2750			2750			4500			9600			9600		
			J.B. Nichols	Geo S. Parker Tr		10		4000	300		4000	300		5500	300		14400	240		14400	240	
				Court House			D	0			0	0		0								

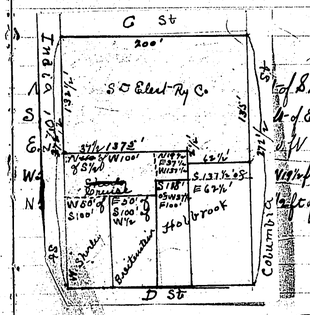

The Last Name Given is the One to Whom Property is Assessed — **The Last Value Given is the Assessed Value for the Present Year**

Name of Owner, At Noon on First Day in January, 1915	Name of Owner, At Noon on First Day in January, 1914	Name of Owner, At Noon on First Day in January, 1913	Name of Owner, At Noon on First Day in January, 1912	Name of Owner, At Noon on First Day in January, 1911	Description or Boundary for Assessment	Lot	Block	Value of Real Estate 1911	Value of Improvements 1911	Check	Value of Real Estate 1912	Value of Improvements 1912	Check	Value of Real Estate 1913	Value of Improvements 1913	Check	Value of Real Estate 1914	Value of Improvements 1914	Check	Value of Real Estate 1915	Value of Improvements 1915	Check
				Atchison Topeka & Santa Fe Ry Co	Summers Tract Ex. E. 155 ft (300) Less R. of W.		(300)	8300	1500		8300	250		16600	250		44650			44650		
				" " "	E. 155 ft E115 Less R. of W.			11700			11700	1500		23400	1250		52550	500		52550		
				Atchison Topeka & Santa Fe Ry Co	Tremain Tract Ex. E. 155 ft (301)		(301)	10375	200		10375	200		20750	200		77850	260		77850	1120	
				" " "	E. 155 ft E115 ft			14625	2800		14625	2800		29250	2800		91350	1120		91350	43130	
	J.D. & A.B. Spreckels Securities Co			San Diego Electric Ry Co	Barber Tract E ½ 100 ft		A	15680			15680			31360			73700			73700		
				San Diego & Arizona Ry Co	W ½			14320			14320			28640			67300			67300		
	J.D. & A.B. Spreckels Securities Co			San Diego Electric Ry Co	Fitzgerald Tract N 132½ ft & N 2½ ft of E 62½ ft of S 137½ ft		B	18000	340		18000	340		27690	340		52200	140		53100	140	
				Mrs Lillie Holbrook	S 137½ ft of E 62½ ft & S 118 ft of W 37½ ft of E 100 ft			10000	240		10000	290		15390	250		43800	100		43500	100	
				Ernest Breitenstein	E. 50 ft of S 100 ft of W ½ & 100 ft			4000	250		4000	250		6150	290		18000	180		16500	180	
	D.A. Buckley			Louise F. Shirley	W 50 ft of S 100 ft; N 19½ ft of W 100 ft of S ½ & N 19½ ft of E 37½ ft of W 137½ ft of S ½			7000	215		5000	215		7690	215		24000	80		21000	80	
			Lawrence J. Cruise		N 37½ ft of W 100 ft of S ½ & N 19½ ft of E 37½ ft of W 137½ ft of S ½						2000	1000		3080	1000		9000	920		9000	920	
		E.J. Swayne all	E.J. Swayne Und ½	Wm Saulsbury	Murray Tract Und ½ all	1	C	3500			1750			2500			12000			12000	300	
		"	M.K. Campbell Und ½	"	"	2		2500			1250			2000			7800	20		7800	60	
		A.M. Neal all		"	" all	3		2500			1250			2000			8700			9000	80	
		Fannie M. McKoon		Fannie Miller McKoon		4		6000	125		6000	125		8000	125		24000	50		22500	3600	
			Fannie M. McKoon	"		5		5000	875		5000	875		7000	875		18000	350		18000		
				Alexander Hamilton		6		5000			5000			7000			21000	30		19500	60	
				"		7		6000	300		6000	300		9000	300		27000	120		27000	120	
	Joab H. Woodruff	F.A. Garetson		C.L. & Livingston Jenks		8		2750	825		2750	825		4500	550		10800	220		10800	220	
	"	"		"		9		2750			2750			4500			9600			9600		
			J.B. Nichols	Geo S. Parker Tr		10		4000	300		4000	300		5500	300		14400	240		14400	240	
				Court House			D	0			0	0		0								

Index to Property in Middletown Addition

City of San Diego, California. Middletown

37

The Last Name Given is the One to Whom Property is Assessed

NAME OF OWNER, At Noon on First Day in January, 1915	NAME OF OWNER, At Noon on First Day in January, 1914	NAME OF OWNER, At Noon on First Day in January, 1913	NAME OF OWNER, At Noon on First Day in January, 1912	NAME OF OWNER, At Noon on First Day in January, 1911
Irma G. Bailey	G.A. & Irma G. Bailey	G.A. & Irma G. Bailey		San Diego Lumber Co
				W. D. Craigo
				Mrs G. Anderson
			Nannette L. Sterling	H. C. Millard
				Edith L. Babcock
Catherine E. Frisbie			M. K. Campbell	Southern Title Guarantee Co
"			"	"
	J.D. & M.S. Spreckels Securities Co			San Diego Electric Ry Co
				San Diego & Arizona Ry Co
				Los Angeles & S.D. Beach Ry Co
				San Diego & Arizona Ry Co

The Last Name Given is the One to Whom Property is Assessed

The Last Value Given is the Assessed Value for the Present Year

NAME OF OWNER, At Noon on First Day in January, 1915	NAME OF OWNER, At Noon on First Day in January, 1914	NAME OF OWNER, At Noon on First Day in January, 1913	NAME OF OWNER, At Noon on First Day in January, 1912	NAME OF OWNER, At Noon on First Day in January, 1911	DESCRIPTION OR BOUNDARY FOR ASSESSMENT	Lot	Block	Value of Real Estate 1911	Value of Improvements 1911	CHECK	Value of Real Estate 1912	Value of Improvements 1912	CHECK	Value of Real Estate 1913	Value of Improvements 1913	CHECK	Value of Real Estate 1914	Value of Improvements 1914	CHECK	Value of Real Estate 1915	Value of Improvements 1915	CHECK
"	"	William L Thompson		Maggie B. Sleeper	N30 ft-	3	K	200			200	[illegible]	X	300		X	640		X	640		X
"	"	"		I. A. Hollington & Ella A. Kimball	S60 ft-	3		200			200	[illegible]	X	300		X	640		X	640		X
"	"	"	Alfred S. M. Buttemer	Alfred S. M. Buttemer		4		450	150		750	150	X	850	150	X	1200	60	X	1200	60	X
"	"	"	"	"		5		600			600		X	700		X	1500		X	1500		X
"	"	"	"	"		6		950			950		X	1050		X	2300		X	2300		X
Geo. S. Parker	Eleanor M. Wenrich	John H. Kripper agt	George H. Buckman & Alfred M. Jackson	Geo S. Parker Jr		1	1	4000	250		4000	250	X	5500	250	X	14400	100	X	14400	100	X
"	"	"	"	Herbert X Titus		2		2750	325		2750	325	X	4500	340	X	9600	500	X	9600	500	X
"	"	"	"	Jane Forsyth		3		2750	250		2750	250	X	4500	250	X	9600	100	X	9600	100	X
"	"	"	"	Geo S. Parker Jr		4		4000	90		4000	90	X	4500	90	X	10800	40	X	10800	40	X
Charles B Richards			C. B. Richards	Carrie E. Richards		5		5000	35		5000	35	X	6500	35	X	25200		X	24000	1260	X
"			"			6		4000	225		4000	225	X	5000	275	X	9200	1260	X	18000		X
"				Lillie L. Spreckles		7		4000	410		4000	410	X	5000	410	X	21000	170	X	18000	170	X
"				"		8		5000			5000		X	7000		X	27000		X	24000		X
"			C. H. Francisco	Jane N. Place		9		4000	365		4000	340	X	4500	340	X	3200	140	X	12000	140	X
C. J. Dondore		C. F. Dondore		C. J. Dondore		10		3000	200		3000	200	X	4500	200	X	12000	80	X	10800	80	X
	J. D. Johnson und 1/2		J. F. Matheson und 1/2	J. F. Matheson Und 1/2	(und 1/2 " all)	11		3000	750		3000	1/2 750	X	4500	1/2 375	X	12000	1/2 150	X	10800	1/2 150	X
	Jno F. Matheson 1/2	John F. Matheson all	T. D. Johnson " und 1/2	T. D. Johnson Und 1/2	all "	12		4500			4500		X	5000	1/2 375	X	15000	1/2 150	X	14400	1/2 150	X
Phillip N. Goldstein	Phillip N Goldstein n/2			Philip N. Goldstein	77 ft-	1	2	3500	340		3000	3400	X	4000	340	X	9000	140	X	9000	140	X
"	Phillip N Goldstein s/2			"	77 ft-	2		3000	850		2500	850	X	3750	850	X	13600	210	X	13600	210	X
				George Taylor		3		3000	40		2500	40	X	3750	40	X	7200	20	X	7200	20	X
			Katie B. Russell	Leo R. Russell		4		3000	15		2500	15	X	3750	15	X	7200	10	X	7200	mine	X
	Oreci Seibert	Ernestine Stürz	"	Matilda Schmidt Jr.		5		3500	400		3000	400	X	3750	400	X	7800	200	X	7800	200	X
						6		4000			4000		X	4250		X	13500		X	13200		X
		E. J. Keirnan		C. Lundquist		1	3	3500	625		3500	625	X	4500	625	X	9000	250	X	9000	250	X
Lydia D. Palmer Est			Lydia D. Palmer	L. S. Palmer		2		3000	600		3000	600	X	4000	600	X	7200	240	X	7200	240	X
"			"	"		3		3000	125		3000	125	X	4000	125	X	7200	50	X	7200	50	X
				Palmer Bros	N ½	4		1500	90		1500	90	X	2000	90	X	3600	40	X	3600	40	X
		Bella Allen	Abbie Mather Est	C. S. Dunam	S ½	4		1500	150		1500	150	X	2000	150	X	3600	60	X	3600	60	X
				Chas D Ward		5		3000	50		3000	50	X	4000	50	X	7800	20	X	7800	20	X
				A. E. Smith		6		3500	565		3500	565	X	5000	565	X	13200	230	X	13200	230	X
				"		7		4000	135		4000	15	X	5000	15	X	13500	10	X	13200	20	X
Louise M. E. & Geo. J. Brown				Frances E. Edwards	S 30 ft-	8		2100	15		2100	15	X	2400	15	X	4650	10	X	4680		X
"				"	N 20 ft-	8		1400			1400	975	X	1600	1025	X	3120	740	X	3120	820	X
			Wm. Fraley	Wm " Farley	S 10 ft-	9		600			600		X	800		X	1440		X	1440		X
		Chas. S. Browne	Lydia D. Palmer	L. S. Palmer	N 40 ft-	9		2400	60		2400	60	X	3200	10	X	5760		X	5760		X
	Q. D. Stanford	Irvin M. Randall	A. H. McClune	A. H. McClune		10		3000	1000		3000	1000	X	4000	1000	X	7200	800	X	7200	800	X
				C. Lundquist		11		3000	50		3000	50	X	4000	50	X	7200	20	X	7200	20	X
						12		3500	715		3500	715	X	4500	715	X	9000	290	X	9000	290	X

The Last Name Given is the One to Whom Property is Assessed

NAME OF OWNER, At Noon on First Day in January, 1915	NAME OF OWNER, At Noon on First Day in January, 1914	NAME OF OWNER, At Noon on First Day in January, 1913	NAME OF OWNER, At Noon on First Day in January, 1912	NAME OF OWNER, At Noon on First Day in January, 1911
				Mrs G. Anderson
	Mary M. Comandich	Chas. A. Pelletier		Mary M Comandich
	Carrie A. Dalton Est			Carrie A. Dalton
		Chas A. Pelletier	UNION TITLE & TRUST CO.	L. Moen
				Hulda M. Hicksch
				"
				A. H. Thompson Est
Bessie M. Huntington		L. E. Tallson	M. D. Chilson	M. D. Chilton
	Carrie A. Dalton Est			Carrie A. Dalton
				G & J. Anderson
				"
				"
				"
				James Investment Co
				"
				"
				"
				San Diego & Arizona Ry Co
				"
	J.D. & C.B. Spreckels Securities Co			San Diego Electric Ry Co
	"			"
				San Diego & Arizona Ry Co
				"
				"
				"
				"
		J.D. & C.B. Spreckels Securities Co	J. D. Spreckels & Bros. Co	Bank of Commerce & Trust Co
		"	"	"
	Walter C. Riotte			Geo S. Hill
	J.D. & C.B. Spreckels Securities Co	J. D. Spreckels & Bros. Co	Bank of Commerce & Trust Co	
	"	"		"
				W. M. Hubert

The Last Value Given is the Assessed Value for the Present Year

DESCRIPTION OR BOUNDARY FOR ASSESSMENT	Lot	Block	Value of Real Estate 1911	Value of Improvements 1911	CHECK	Value of Real Estate 1912	Value of Improvements 1912	CHECK	Value of Real Estate 1913	Value of Improvements 1913	CHECK	Value of Real Estate 1914	Value of Improvements 1914	CHECK	Value of Real Estate 1915	Value of Improvements 1915	CHECK
	1	4	3500	75		3500	75	X	4000	75	X	7800	30	X	7800	30	X
	2		3000			3000		X	3500		X	6000		X	6000		X
	3		3000	10		3000		X	3500		X	6000		X	6000		X
	4		3000	50		3000	50	X	3500	50	X	4000	20	X	6000	gone	X
	5		3000	125		3000	620	X	3500	650	X	11100	480	X	10500	480	X
	6		3500			3500		X	4500		X	9000		X	8100	Bo 140	X
	7		3500	400		3500	400	X	5000	400	X	13200	160	X	13200	160	X
	8		3000			3000		X	4000		X	7800		X	7800	80 60	X
	9		3000			3000		X	4000		X	7200		X	7200	Bo 120	X
	10		3500			3000		X	4000		X	7200		X	7200	Bo 100	X
	11		3500	100		3000	100	X	4000	150	X	7200	80	X	7200	80	X
	12		3500	400		3500	400	X	4500	500	X	9000	200	X	9000	200	X
	1	5	3500	1000		3500	1000	X	4000	1060 (CANAAN MILLS)	X	10900	460	X	10600	460	X
	2		3000			3000		X	3500		X	8400		X	8100		X
	11		3000	75		3000	75	X	3500	75 Cant 75	X	6000	30	X	6000	30	X
	12		3500	75		3500	75	X	4000	75	X	7800	110	X	7800	110	X
	1	6	3000			3000		X	3500		X	8400		X	9000 non		X
	2		2500			2500		X	3000		X	6000		X	6000 "		X
	11		2500			2500		X	3500		X	9000		X	9000		X
	12		3500			3500		X	4000		X	12000		X	11100		X
	1	7	2500			2500		X	3000		X	6900		X	7200 non		X
	2		1800			1800		X	2500		X	4400		X	4500 "		X
	3		1800			1800		X	2500		X	4800		X	4500 "		X
	4		1800			1800		X	2500		X	4800		X	4500 "		X
	5		1800			1800		X	2500		X	5400		X	4800 "		X
	6		2500			2500		X	3000		X	5400		X	8400 "		X
	7		3000			3000 (VACANT)		X	4000 (VACANT)		X	12000		X	11100	60	X
	8		2500	100		2500	100	X	3000	100 (25)	X	7800	45 (Ex)	X	7200	60	X
	9		2500	200		2500	200	X	3000	200	X	7200	80	X	6600	80	X
	10		2500	200		2500	200	X	3000	200	X	7200	80	X	6600	80	X
	11		2500	125		2500	125	X	3000	125	X	7200	50	X	6600	50	X
	12		3000	1000		3000	1000	X	3500	1000	X	9600	400	X	9000	400	X

The Last Name Given is the One to Whom Property is Assessed

NAME OF OWNER, At Noon on First Day in January, 1915	NAME OF OWNER, At Noon on First Day in January, 1914	NAME OF OWNER, At Noon on First Day in January, 1913	NAME OF OWNER, At Noon on First Day in January, 1912	NAME OF OWNER, At Noon on First Day in January, 1911
		Margaret Y. Loughran Est		Julia A. Cahill
				Mary L. O'Farrell
				Jane Dresser
				C. W. Y. M. E. Kelley
	A. F. & E. Ponka	A. F. Ponka		A. J. Cohn
				Mary R. Sinsabaugh
				Richard Treyse
				"
				Frank E. Davis
T. F. Cummiskey Est				T. F. Cummiskey
				Mary Moser
	Nettie L. Schafer	Ada L. Hammond & Nettie L. Schafer		John Long
	"	"		"
			Bessie Sibert	Chas & Bessie Sibert
			"	"
				G. N. Jorres
				"
	John A. Bass		Edith A. Grant	Edith A Grant
	"		Anson P. Stephens	A. P. Stephens
			D. S. O'Connell	E. J. Miller
			"	"
				W. C. Harland
	A. J. Rinehart		Albert J. Rinehart	A. & Rinehart & Mrs N. Carr
				Margaret J. McGinn
	Ella M. G. Wallace	E. M. Wallace	E. M. Thorp	Ella M. Thorpe
	A. Sensenbrenner			August Sensenbrenner
				J. J. Arnold
				N. N. Whitney
				"
		E. J. Kiernan	T. & E. Kiernan	Bertha Menges
				Mrs. G. Anderson
			Ransom Decker	Chas. Becknell
			Est Crippen Inv. Co	G. H. Crippen
			"	"
			Ransom Decker	Chas Becknell
				J. B. Daniels
				Wm. F. Koehler Jr.
		Wm F. Koehler Jr.		Wm. F. Koehler Sr.
	S. B. McMullen	E. M. Wallace	E. M. Thorp	Ella M. Thorpe
	"	"	"	"

The Last Value Given is the Assessed Value for the Present Year

DESCRIPTION OR BOUNDARY FOR ASSESSMENT	Lot	Block	Value of Real Estate 1911	Value of Improvements 1911	CHECK	Value of Real Estate 1912	Value of Improvements 1912	CHECK	Value of Real Estate 1913	Value of Improvements 1913	CHECK	Value of Real Estate 1914	Value of Improvements 1914	CHECK	Value of Real Estate 1915	Value of Improvements 1915	CHECK
	1	8	3000	500		3000	500	✓	3500	500	✓	8400	200	✓	7800	200	✓
	2		2500			2500		✓	3000		✓	6600		✓	6000	66	✓
	3		2600	200		2500	200	✓	3000	200	✓	6600	80	✓	6000	80	✓
	4		2600	150		2500	150	✓	3000	150	✓	6600	60	✓	6000	60	✓
	5		2500	25		2500	25	✓	3000	25	✓	7200	10	✓	6600	none	✓
	6		3500	125		3500	125	✓	4000	125	✓	10500	50	✓	10500	70	✓
	7		3500	875		3500	875	✓	4000	875	✓	7800	350	✓	7800	350	✓
S½	8		1000	100		1000 S	100	✓	1500 S	100	✓	2400	40	✓	2400	40	✓
N½	8		1000	260		1000 N	225	✓	1500 N	225	✓	2400	90	✓	2400	90	✓
	9		2000			2000		✓	3000		✓	4200		✓	4500		✓
	10		2000	200		2000	200	✓	3000	200	✓	4200	80	✓	4500	80	✓
	11		2000	300		2000	300	✓	3000	300	✓	4200	120	✓	4500	120	✓
	12		2500			2500		✓	3500		✓	5700		✓	5700		✓
	1	9	2500	1200		2500	1210	✓	3500	1875	✓	5700	2000	✓	5700	2000	✓
	2		2000	375		2000	375	✓	3000		✓	4500		✓	4500		✓
	3		2000	300		2000	300	✓	3000	300	✓	4500	120	✓	4500	120	✓
	4		2000	300		2000	300	✓	3000	300	✓	4500	120	✓	4500	120	✓
	5		2000	250		2000	250	✓	3000	250	✓	4800	100	✓	4800	100	✓
	6		3500	200		3500	200	✓	4000	200	✓	7800	80	✓	7800	80	✓
	7		3500	75		3500	75	✓	4500	350	✓	9000	110	✓	8400	150	✓
	8		2000	100		2000	100	✓	3500		✓	6600	40	✓	6000		✓
	9		2000			2000		✓	3500		✓	6000		✓	5700		✓
	10		2000	125		2000	125	✓	3500	125	✓	6000	110	✓	5700	110	✓
	11		2000	125		2000	125	✓	3500	125	✓	6000	110	✓	5700	110	✓
	12		2500	350		2500	350	✓	4000	350	✓	8100	140	✓	7800	140	✓
	1	10	2500			2500		✓	4000		✓	8100		✓	7800	150	✓
	2		2000	50		2000	50	✓	3500	50	✓	6000	20	✓	5700	20	✓
	3		2000			2000		✓	3500		✓	6000		✓	5700		✓
	4		2000	125		2000	125	✓	3500	125	✓	6000	50	✓	5700	50	✓
	5		2000	550		2000	550	✓	3500	550	✓	6600	220	✓	6000	220	✓
	6		3500	1750		3500	1750	✓	4500	1750	✓	9000	700	✓	8400	700	✓
E½	7		2000	300		2000 E	500	✓	2575		✓	5150	200	✓	5040		✓
W½	7		1500	200		1500 W	200	✓	1925 W	*200	✓	3850	80	✓	3360 E	680	✓
W½	8		800			800	[illegible]	✓	1200 E	1100	✓	2760		✓	2400 W	80	✓
E½	8		1200			1200 E	500	✓	1800		✓	4140	240	✓	3600		✓
	9		2000	950		2000	950	✓	3000	950	✓	6300	380	✓	5700	380	✓
	10		2000	150		2000	150	✓	3000	150	✓	6300	60	✓	5700	60	✓
S 35 f1-	11		1450	75		1450	75	✓	2175 S	75	✓	4400	30	✓	3990	30	✓
N 15 f1-	11		550	400		550	525	✓	825 S	525	✓	1900	260	✓	1710	360	✓
	12		2500			2500		✓	3500		✓	8400		✓	7800		✓

Index to Property in Middletown Addition

The Last Name Given is the One to Whom Property is Assessed

NAME OF OWNER, At Noon on First Day in January, 1915	NAME OF OWNER, At Noon on First Day in January, 1914	NAME OF OWNER, At Noon on First Day in January, 1913	NAME OF OWNER, At Noon on First Day in January, 1912	NAME OF OWNER, At Noon on First Day in January, 1911
				Martha S. Jarres
				Stella J. Jarres
				Jarres Investment Co
				"
				"
				"
				"
		Adaline A. Toland		Edwin T. Fowler
			James Shera	James Shera Trustee
Earle W. & Isabel A. Grainger	Kathryn H. Grainger			Kathryn Grainger
	William M. Shepard			W. M. Shepard
	"			Wm C. Benton
				Henry G. Jones
		Grace M. Neely		Grace M. Neely
		"		"
		"	Grace M. Neely	"
	Bernard & Lena Hoffner			Bernard & Lena Hoffner
Myron H. Vincent	Carter F. Sherwood			O. F. Sherwood
"	"			"
				Wm C. Benton
				"
				Etta L. Marston
		Linda M. B. Marston		A. S. Clark Trustee
		"		"
				Etta L. Marston
		Laura A. Hubbard	Freeman W. Tompkins	F. W. Tompkins
				Etta L. Marston
				Chas & Edward Callaghan
				"
				Mrs H. A. Anderson
			Annie E. Flesner	Anna E. Flesner
			George Wahl	Geo Wahl
				Elsie Schwartz
				Kate O. Wyatt
				"

The Last Value Given is the Assessed Value for the Present Year

DESCRIPTION OR BOUNDARY FOR ASSESSMENT		Lot	Block	Value of Real Estate 1911	Value of Improvements 1911	CHECK	Value of Real Estate 1912	Value of Improvements 1912	CHECK	Value of Real Estate 1913	Value of Improvements 1913	CHECK	Value of Real Estate 1914	Value of Improvements 1914	CHECK	Value of Real Estate 1915	Value of Improvements 1915	CHECK
Ex. W 96 ft	In	1	11	400			400		X	560		X	1390		X	1450		X
W 96 ft	"	1		2100	300		2100 w	300	X	2940 w	300	X	7310	120	X	7550	120	X
	"	2		2000	400		2000	400	X	3000	400	X	6300	160	X	6300	160	X
	"	3		2000	400		2000	400	X	3000	400	X	6300	160	X	5800	160	X
	"	4		2000	150		2000	150	X	3000	150	X	6300	60	X	5600	60	X
	"	5		2000	375		2000	375	X	2800	375	X	6900	150	X	6500	150	X
	"	6		3500			3000		X	4000		X	9000		X	7200		X
		1	12	2200	225		2200	225	X	2700	225	X	6300	90	X	6300	90	X
		2		1700	500		1700	500	X	2200	500	X	4200	380	X	4200	380	X
		3		1700	300		1700	300	X	2200	300	X	4500	120	X	4200	120	X
		4		1700	575		1700	950	X	2200	950	X	4800	530	X	4200	530	X
		5		1700			1700		X	2200		X	5100		X	4500		X
		6		2300	750		2300	750	X	3000	750	X	8100	300	X	7500	300	X
(See Horton's 1916)	Unnumbered Lot E. of	6		600			600		X	800		X	1900		X	1900		X
"	"	5		500			400		X	500		X	950		X	950		X
S 8 ft	"	4					65		X	500		X	150		X	150		X
N 42 ft	"	4		500			335		X	500		X	750		X	750		X
all	"	3		500			400		X	500		X	800		X	800		X
S ½	"	2		250			200		X	500		X	400		X	400		X
N ½	"	2		250			200		X	500		X	400		X	400		X
all	"	1		600			600		X	1000		X	1800		X	1800		X
Und ½		1	13	1150	213		1150 ½	215	X	1300 ½	215	X	3000 ½	90	X	3150	90	X
"		1		1150	212		1150 ½	215	X	1300	215	X	3000 ½	90	X	3150	90	X
"		2		850	100		850 ½	100	X	1250	100	X	1950 ½	40	X	2100	40	X
"		2		850	100		850 ½	100	X	1250	100	X	1950 ½	40	X	2100	40	X
		3		1700			1700		X	2500		X	4200		X	4200		X
		4		1700	500		1700	500	X	2500	500	X	4500	200	X	4200	200	X
		5		1700	625		1700	675	X	2500	1225	X	4800	770	X	4500	770	X
		6		2400	750		2400	750	X	3500	750	X	7800	300	X	7500	300	X
		7		2400	1425		2400	2175	X	3000	2175	X	8100	880	X	7500	880	X
		8		1800	750		1800		X	2200		X	5100		X	4500		X
		9		1800			1800		X	2200	3000	X	4800	3300	X	4200	3300	X
		10		1800	300		1800	300	X	2200	300	X	4500	120	X	4200	120	X
		11		1800	300		1800	300	X	2200	300	X	4200	120	X	4200	120	X
		12		2300	400		2300	400	X	2600	400	X	6300	250	X	6300	250	X

Index to Property in Middletown Addition

The Last Name Given is the One to Whom Property is Assessed

NAME OF OWNER, At Noon on First Day in January, 1915	NAME OF OWNER, At Noon on First Day in January, 1914	NAME OF OWNER, At Noon on First Day in January, 1913	NAME OF OWNER, At Noon on First Day in January, 1912	NAME OF OWNER, At Noon on First Day in January, 1911
				James E. Dolan
			Joseph Lawrence	Joseph Lawrence
			"	Joseph Lawrence
John + Peter Casson		John Casson Eugene + Angelina Watkins W 35 ft. Clara L. Barnum S 15 ft.	John + Peter Casson	John Casson
		"		Clara S. Barnum
				"
				Margaret Wilmer
	C. G. Ferguson		Clarence G. Ferguson	Harriet S. Fairchild Ex
				Mary C. Allen
		Lina P. Stone all		C. A. Scott.
				W. J. Mundell
			Ernest A. Michels	Geo E. Bird
A. Henderson	Addie L. Henderson		Ida L. Henderson	Ida L. Henderson
				Philip N. Smith
Rachel F. Loring	R. F. Loring			Mrs. E. W. Loring
	A. G. Edwards			Alfred G. Edwards
	W. W. Searles	Robt A. Scripps	F. W. Van Buskirk	Fred W. Van Buskirk
Marie J. Olsen			M. J. Olsen	Maria J. Olsen
				Geo E. Phippa
Lida Scripps		Lida Scripps		Joseph Croft
"				Lida Scripps
				M. F. Madrugo
				Joseph Croft
				Mrs Pauline Evert
			C Lundquist	Carl Lundquist
A. G. Edwards				Alfred G Edwards
	"			"
				San Diego & Arizona Ry Co
				"
				"
				"
				"
				Eliza Heller
M. F. Heller				Annie Tyerman
C. B. Knights	C. B. Knights Agent			Alfred G. Edwards
A. G. Edwards				
	W. G. B. Spreckels Securities Co		J. D. Spreckels + Bros. Co.	Bank of Commerce + Trust Co
P. F. Bidgeon	Albert Schuk + Anthony Link			Nap. J. Roy
A. G. Edwards				Alfred G. Edwards

City of San Diego, California. Middletown

The Last Value Given is the Assessed Value for the Present Year

DESCRIPTION OR BOUNDARY FOR ASSESSMENT	Lot	Block	Value of Real Estate 1911	Value of Improvements 1911	CHECK	Value of Real Estate 1912	Value of Improvements 1912	CHECK	Value of Real Estate 1913	Value of Improvements 1913	CHECK	Value of Real Estate 1914	Value of Improvements 1914	CHECK	Value of Real Estate 1915	Value of Improvements 1915	CHECK
N½	1	14	1280	40		1280 N	720	✓	1500 N	720	✓	2770	570	✓	2770	570	✓
S½	1		1020 S	250		1020 S	300	✓	1100 S	300	✓	2030	150	✓	2030	150	✓
N 10 ft	2		340			340		✓	500		✓	600		✓	690		✓
S 40 ft	2		1360			1360		✓	2000		✓	2400		✓	2760		✓
N 35 ft S 15 ft	3		1700	75		1700	75	✓	1750	N 175	✓	2300 N	30	✓	2475	30	✓
									550			1000 S	80	✓	1035		✓
	4		1700	500	✓	1700	500	✓	2500	775	✓	3600	370	✓	3450	500	✓
	5		1700	85		1700	75	✓	2500	75	✓	3900	100	✓	3900	100	✓
	6		2400	140		2400	140	✓	3000	140	✓	5400	60	✓	5400	50	✓
	7		2500	125		2500	120	✓	3500	120	✓	8400	60	✓	7500	60	✓
S½ NW¼	8		900	200		900 S	200	✓	1250 S	200	✓	2400	80	✓	4500	240	✓
	8		900	400		900 N	400	✓	1250 N	400	✓	2400	160	✓	see		
	9		1800	750		1800	750	✓	2500	750	✓	4500	300	✓	4200	300	✓
	10		1800	200		1800	200	✓	2500	200	✓	4200	80	✓	4200	80	✓
	11		1800	75		1800	80	✓	2500	80	✓	3900	40	✓	4200	30	✓
	12		2400	175		2400	175	✓	2600	175	✓	6000	70	✓	6300	70	✓
	1	15	3000	550		3000	550	✓	3200	550	✓	6900	240	✓	6600	360	✓
	2		2500	100		2500	100	✓	2800	100	✓	4350	40	✓	4500	40	✓
	3		2500	25		2500	25	✓	2800	25	✓	4500	10	✓	4500	none	✓
	4		2500	100		2500	100	✓	2800	100	✓	4950	40	✓	4500	40	✓
	5		2500	100		2500	100	✓	2800	15	✓	5100	10	✓	4800	none	✓
	6		3000			3000		✓	3500		✓	8100		✓	7200		✓
	7		2400	950		2400	700	✓	3000	700	✓	5400	280	✓	5400	280	✓
	8		1800	600		1800	600	✓	2500	600	✓	3900	240	✓	3900	240	✓
	9		1800	150		1800	150	✓	2500	150	✓	3600	60	✓	3450	60	✓
	10		1800	175		1800	175	✓	2500	175	✓	3300	70	✓	3450	70	✓
	11		1800	550		1800	550	✓	2500	550	✓	3000	280	✓	3450	280	✓
	12		2400	500		2400	500	✓	2700	500	✓	4800	300	✓	4800	300	✓
	1	16	2300			2500		✓	2600		✓	5400		✓	5700	none	✓
	2		1800			1800		✓	2200		✓	4200		✓	4200	"	✓
	3		1800			1800		✓	2200		✓	4350		✓	4200	"	✓
	4		1800			1800		✓	2200		✓	4500		✓	4200	"	✓
	5		1800			1800		✓	2200		✓	4800		✓	4500	"	✓
	6		2500			2500		✓	3000		✓	6600		✓	6600	"	✓
	7		3200	100		3200	100	✓	3500	100	✓	9300	40	✓	8400	40	✓
	8		2600	125		2600	125	✓	2800	125	✓	5400	50	✓	5400	110	✓
	9		2600	75		2600	75	✓	2800	75	✓	5250	30	✓	5100	30	✓
	10		2600	100		2600	100	✓	2800	100	✓	5700	40	✓	5100	40	✓
	11		2600	175		2600	175	✓	2800	175	✓	4950	630	✓	5100	630	✓
	12		3000	210		3000	210	✓	3200	210	✓	7500	150	✓	6900	150	✓

Index to Property in Middletown Addition

The Last Name Given is the One to Whom Property is Assessed

The Last Value Given is the Assessed Value for the Present Year

NAME OF OWNER, At Noon on First Day in January, 1915	NAME OF OWNER, At Noon on First Day in January, 1914	NAME OF OWNER, At Noon on First Day in January, 1913	NAME OF OWNER, At Noon on First Day in January, 1912	NAME OF OWNER, At Noon on First Day in January, 1911	DESCRIPTION OR BOUNDARY FOR ASSESSMENT	Lot	Block	Value of Real Estate 1911	Value of Improvements 1911	CHECK	Value of Real Estate 1912	Value of Improvements 1912	CHECK	Value of Real Estate 1913	Value of Improvements 1913	CHECK	Value of Real Estate 1914	Value of Improvements 1914	CHECK	Value of Real Estate 1915	Value of Improvements 1915	CHECK
	D.L. Olsen			Dant L. Olsen	Less R. of W.	1	17	1300	115		1300	115	X	1400	115	X	3900	50	X	3600	50	X
	"			"	Less R. of W.	2		900			900		X	1100		X	3300		X	3150		X
Marie J. Olsen			M. J. Olsen	Maria J. Olsen	Less R. of W.	3		900	75		900	100	X	1100	100	X	3450	50	X	3150	50	X
				H. S. Utley	Less R. of W.	4		900			900		X	1100		X	3600		X	3150		X
				"	Less R. of W.	5		900			900		X	1100		X	3750		X	3300		X
				"	Less R. of W.	6		1400			1400		X	1700	100	X	5700	80	X	4950	35	X
				Herman Koehler	N 20 ft-	7		720			720		X	880		X	2040		X	2160		X
				Heber Ingle	S 10 ft-	7		360			360		X	440		X	1020		X	1080		X
				Mary Lester etal	S 20 ft of N 40 ft-	7		720	75		720	75	X	880	75	X	2040	30	X	2160	30	X
W. F. Koehler				Wm F. Koehler Est.		8		1100	25		1100	25	X	1600	25	X	3450	10	X	3600	none	X
			R. Merideath Jones	R. Meredith Jones		9		1100			1100		X	1600		X	3300		X	3300		X
		Wm G. McDowell	P.J. Layne	John Gallagher Est		10		1100	125		1100	125	X	1600	125	X	3150	50	X	3300	50	X
David C. Reed	J.H. Stanton		Mrs M. L. White	M. L. White		11		1100	50		1100	50	X	1600	50	X	3000	20	X	3300	20	X
		Genevieve Wiley	Geo. H. Wiley	Geo N. L. Wiley		12		1700	100		1700	100	X	2000	100	X	4200	40	X	4200	40	X
				San Diego & Arizona Ry Co		1	18	1800			1800		X	2000		X	4200		X	4200	none	X
				"		2		1200			1200		X	1600		X	3000		X	3300	"	X
				"		3		1200			1200		X	1600		X	3150		X	3300	"	X
				"		4		1200			1200		X	1600		X	3300		X	3300	"	X
				"		5		1200			1200		X	1600		X	3450		X	3600	"	X
				"		6		2000			2500 9100		X	2500 10700		X	5100		X	5400	"	X
				"		7		3000			3000		X	2700		X	7200		X	6900	St. Ole 15	X
		Long & Turner		Herbert & Titus		8		1600			1600		X	2000		X	4800		X	5100		X
	Geo. A. Haley		Margaret J. McGinn	G. A. Haley		9		1600	150		1600	300	X	2000	300	X	4650	180	X	4500	180	X
				John Mapson		10		1600	225		1600	225	X	2000	225	X	4500	90	X	4500	90	X
				Herbert & Titus		11		1600	10		1600	10	X	2000	10	X	4350		X	4500	none	X
				"		12		2200	600		2200	600	X	2400	600	X	6300	240	X	6000	240	X
Charles Lehrke	Chas Lehrke			Chas Lehrke		1	19	2000	200		2000	200	X	2400	200	X	5700	80	X	5700	80	X
"	"			"		2		1500	100		1500	100	X	2000	100	X	3750	240	X	3900	240	X
			C. B. Covert	Chas B. Covert		3		1500	300		1500	600	X	2000	600	X	3900	240	X	3900	240	X
			"	"		4		1500	300		1500		X	2000		X	4050		X	3900		X
				C. G. Ferguson		5		1500			1500		X	2000		X	4200		X	4500	80	X
				"		6		2500			2500		X	2700		X	7200		X	6600	80	X
				Abraham L. Doolittle	E 40 ft-	7		1000	75		1000	75	X	1250		X	2700	30	X	2700		X
				James Oetergard Est,	E. 30 ft. of W 60 ft-	7		500	50		500	50	X	625		X	1400	20	X	1400	E 110	X
Mary A. Barker				A. S. Barker	W 30 ft-	7		500	75		500	75	X	625	75	X	1400	30	X	1400	W 25	X
				Abraham L. Doolittle	E 40 ft. of S 1/2	8		390	175		390	175	X	540	50	X	1000	70	X	1120	30	X
Mary A. Barker				A. S. Barker	W 30 ft of S 1/2	8		130			130		X	180	250	X	235		X	265		X
				James Oetergard Est	E. 30 ft of W 60 ft of S 1/2	8		130			130		X	180	25	X	235		X	265		X
				Anna M. Poinett	N 1/2	8		650			650		X	900		X	1470		X	1650		X
				"	All	9		1300			1300		X	1800		X	2880		X	3000		X
Edward Cleary	Edward & Mary T. Cleary		Mary Cleary	M. Hall		10		1300	150		1300	150	X	1800	150	X	2820	100	X	3000	100	X
				Ole Knudson		11		1300			1300		X	1800		X	2760	600	X	3000	600	X
				"		12		1800	325		1900	525	X	2700	525	X	4200	300	X	4200	300	X

Index to Property in Middletown Addition

The Last Name Given is the One to Whom Property is Assessed

The Last Value Given is the Assessed Value for the Present Year

NAME OF OWNER, At Noon on First Day in January, 1915	NAME OF OWNER, At Noon on First Day in January, 1914	NAME OF OWNER, At Noon on First Day in January, 1913	NAME OF OWNER, At Noon on First Day in January, 1912	NAME OF OWNER, At Noon on First Day in January, 1911	DESCRIPTION OR BOUNDARY FOR ASSESSMENT	Lot	Block	Value of Real Estate 1911	Value of Improvements 1911	CHECK	Value of Real Estate 1912	Value of Improvements 1912	CHECK	Value of Real Estate 1913	Value of Improvements 1913	CHECK	Value of Real Estate 1914	Value of Improvements 1914	CHECK	Value of Real Estate 1915	Value of Improvements 1915	CHECK
Emma E. McCollom et al	Anna E. McCollom et al			Anna Fardelius		1	20	1800	600		1900	600	X	2100	600	X	4200	240	X	4200	240	X
"	"			A. A. Scofield		2		1200	625		1200	625	X	1700	625	X	2760	250	X	3000	250	X
	A. A. Scofield	Abram A. Scofield		E. B. Arnold		3		1200	100		1200	100	X	1700	100	X	2820	40	X	3000	160	X
	J. M. Miller		Joe Miller	H. W. Updike		4		1200	340		1200	340	X	1700	340	X	2880	140	X	3000	140	X
				John J. Cotton		5		1200	650		1200	650	X	1700	650	X	2940	260	X	3300	260	X
	J. L. Cotton			A. V. Dodge		6		2000			2300		X	2300		X	4500		X	4500		X
				J. M. Dodge	E½	7		1300	475		1300 E	475	X	1410		X	3420	190	X	3420	190	X
				J. M. Dodge	W½	8		1000	475		1000 W	475	X	1090 W	475	X	2280	190	X	2280	190	X
				A. V. Dodge	W½	8		480			480		X	600 E	475	X	900		X	1560		X
					E½	8		1120			1120		X	1400		X	2700		X	2340		✓
Emma Delaney Neffron			Frank K. Wyatt	Kate P. Wyatt		9		1600	300		1600	300	X	2000	300	X	3540	120	X	3600	120	X
			Emma Delaney	S.D. Construction Co		10		1600			1600		X	2000		X	3480		X	3600		X
			A.L. McNealy	Arthur L. & Edyth M. McNealy		11		1600			1600		X	2000		X	3420		X	3600		X
			"	"		12		2100	175		2100	175	X	2200	175	X	5100	80	X	5400	70	X
D. G. Harrington Est				D. G. Harrington		1	21	2100			2100		X	2200		X	5400	MAKING 200	X	5400	BO 200	X
"				J. B. Kronebusch		2		1500			1500		X	2000		X	3420		X	3600		X
		Ed Shipsey		Martha S. White	all	3		1500			1500		X	2000		X	3480		X	3600		X
	James White Est.			Henry G. Jones		3																
				W. M. Shepard		4		1500	115		1500	115	X	2000	115	X	3540	50	X	3600	50	X
	Wm M. Shepard			Edward E. Butsch		5		1500	50		1500	50	X	2000	50	X	3600	20	X	3900	20	X
Hermidas Dessureault	Edward E Butsch S.19 ft					6		2200	200		2200	200	X	2500	200	X	5700	80	X	5700	80	X
" " S.19 ft	C. L. "Mowers" N 31 ft			"	S 38 ft	7		1870			1870	25	X	2050	25	X	4560	10	X	4330	mral	X
	Frank Pierro			Rose Breitenstein	N 12 ft	7		430	500		430	500	X	450	500	X	1440	100	X	1370	100	X
				Frank Pierro	S. 19 ft N. 31 ft	8											1500			1500		X
		Linda M. B. Marston		Etta L. Marston		8		1600			1600		X	1900		X	2400	100	X	2400	100	X
				A. S. Clark Trustee		9		1600	100		1600	100	X	1900	100	X	3840	40	X	3600	40	X
				N. F. Headstream		10		1600	200		1600	200	X	1900	200	X	3780	80	X	3600	80	X
					Und ½	11		800			800		X	550		X	1860		X	1800		X
					Und ½	11		800			800		X	550		X	1860		X	1800		X
						12		2100	200		2100	200	X	2200	200	X	5700	80	X	5400	80	X
John J. Massey		J. J. Massey		Eliza Snow Williamson		1	22	2100	275		2200	275	X	2300	275	X	5700	110	X	5400	130	X
		Kate Massey		Union Title & Trust Co		2		1600			1500		X	2000		X	3720		X	3600		X
				Margaret A. Campbell		3		1500	100		1500	100	X	2000	100	X	3780	40	X	3600	40	X
	H. N. Carpenter	John H. Coppen agt.		D. D. Smith	N½	4		750	175		750 N	175	X	1000 N	175	X	1920	70	X	1800	70	X
				Bernard & Lena Hoffner	S½	4		750	200		750 S	200	X	1000 S	200	X	1920	80	X	1800	80	X
	Wm Niven	UNION TITLE & TRUST CO.		Omer L. Thompson		5		1600			1500		X	2000		X	3900		X	3900		X
	"	"		"		6		2200			2500		X	2500		X	6000		X	5700		X
			Bernard & Lena Hoffner	James Murphy	(See Hortons 196½)	Unincumbered Lot E of		60			60		X	60		X	1260		X	1260		X
			Sarah J. Beers	Mrs S. J. Beers		" " "	5	60			400		X	400		X	700		X	700		X
				August J. Kreisser		" " "	4	60			400		X	400		X	580		X	580		X
Annie Vincent				M. A. Vincent		" " "	3	60			400		X	400		X	480		X	480		X
		Elise Schwarz	Elize Schwarz	Maria C. E. O'Brian		" " "	2	60			400		X	400		X	420		X	420		X
		"	"	"		" " "	1	60	50		500	50	X	500	50	X	1200	20	X	1200	20	X

The Last Name Given is the One to Whom Property is Assessed

The Last Value Given is the Assessed Value for the Present Year

NAME OF OWNER, At Noon on First Day in January, 1915	NAME OF OWNER, At Noon on First Day in January, 1914	NAME OF OWNER, At Noon on First Day in January, 1913	NAME OF OWNER, At Noon on First Day in January, 1912	NAME OF OWNER, At Noon on First Day in January, 1911	DESCRIPTION OR BOUNDARY FOR ASSESSMENT	Lot	Block	Value of Real Estate 1911	Value of Improvements 1911	CHECK	Value of Real Estate 1912	Value of Improvements 1912	CHECK	Value of Real Estate 1913	Value of Improvements 1913	CHECK	Value of Real Estate 1914	Value of Improvements 1914	CHECK	Value of Real Estate 1915	Value of Improvements 1915	CHECK
				Geo N. Crippen Inv Co		1	23	1700	550		1700	550	X	2100	550	X	4500	220	X	4950	240	X
				"		2		1200	350		1200	250	X	1800	250	X	3300	100	X	3450	120	X
			A West	Jacob Rheingan		3		1200	470		1200	470	X	1800	500	X	3540	200	X	3330	200	X
		Roderick Cameron		Edwin M. Parker		4		1200			1200		X	1800		X	3600		X	3300		X
Edward Cleary	Edward + May T. Cleary		May Cleary	Edw & May T. Cleary		5		1200	325		1200	325	X	1800	325	X	3660	130	X	3600	130	X
		Nettie M. Scott		Warren W. Scott		6		2100	1000		2100	1000	X	2300	1000	X	5400	400	X	5100	400	X
	C Lundquist	Carl Lundquist		J. H. Francis C. Lundquist	(See Hortons 208½) Unnumbered Lot E. of	6		400			500		X	500		X	720		X	720		X
			K. J. McRae	Francis Hoffman	" "	5		300			300		X	300		X	420		X	420		X
				Oscar Bernauer	" "	4		300			300		X	300		X	360		X	360		X
				Geo N. Crippen Inv Co	" "	3		300			300		X	300		X	300		X	300		X
				"	" "	2		300			300		X	300		X	300		X	300		X
					" "	1		300			300		X	300		X	300		X	300		X
				H. L. Beatty		1	24	1700	300		1700	300	X	2000	300	X	4500	120	X	4500	120	X
				City Property		2		0			0		-	0			0			—		
				Lena Creswell		3		1200			1200		X	1600		X	3180		X	3300		X
E. F. Johnson	Emma E. Johnson	Fred Johnson		E. F. Johnson		4		1200	175		1200	175	X	1600	375	X	3240	90	X	3300	330	X
			Maggie Tighe	Maggie Tighe		5		1200			1200		X	1600		X	3300		X	3600		X
			"	"		6		2100	210		2100	210	X	2200	210	X	5100	90	X	5100	90	X
				Mary Williams		7		2100	675		2100	675	X	2200	675	X	5400	270	X	5100	270	X
				"		8		1300	375		1300	375	X	1600	375	X	3660	150	X	3600	150	X
	J. N. Edyer	Stock & Land & Equity Co	Geo. J. Howard	N. R. Andrews		9		1300	325		1300	325	X	1600	325	X	3600	130	X	3380	130	X
		Henry C Millard	Nannette L. Sterling	H. C. Millard		10		1300	250		1300	250	X	1600	275	X	3540	110	X	3300	110	X
Anna T. Heath				Anna T Heath		11		1300	360		1300	360	X	1600	360	X	3480	150	X	3300	150	X
	Victor Sanglier			Felecite Sanglier		12		1700	750		1700	750	X	2000	750	X	4800	300	X	4500	300	X
				Geo Montes		1	25	1600	875		1600	890	X	1800	890	X	3750	600	X	3750	600	X
				"		2		1200	500		1200	625	X	1400	625	X	2460	300	X	2700	300	X
Adolph Berger				A. Berger		3		1200	1375		1200	1375	X	1400	1375	X	2520	550	X	2700	550	X
Gordon Decker	Belle Decker			Belle Decker		4		1200			1200		X	1400		X	2580		X	2700		X
		Fred H. Downs		J. McRuer		5		1200			1200		X	1400		X	2640		X	2850		X
		"		"		6		1800			1900		X	2000		X	3900		X	3900		X
Kathryn Brune	Kathryne Brune Extrx	Henry Brune		"		7		2200			2200		X	2200		X	5100		X	5100		X
	"	"		"		8		1300			1300		X	1600		X	3300		X	3600		X
Ada O. Rivers		Bessie C. Jennings		F. A. Jennings		9		1300	400		1300	400	X	1600	400	X	3740	160	X	3300	160	X
		Kate Anna	A Parish	Edna Snow Williams		10		1300	350		1300	350	X	1600	360	X	3180	150	X	3300	150	X
				Lillian E. Barton		11		1300	125		1300	270	X	1600	210	X	3120	100	X	3300	100	X
				Geo M. Jewell		12		1700	430		1700	430	X	2000	430	X	4500	170	X	4500	170	X

The Last Name Given is the One to Whom Property is Assessed

NAME OF OWNER, At Noon on First Day in January, 1915	NAME OF OWNER, At Noon on First Day in January, 1914	NAME OF OWNER, At Noon on First Day in January, 1913	NAME OF OWNER, At Noon on First Day in January, 1912	NAME OF OWNER, At Noon on First Day in January, 1911
	Wm Hulet	J.C. Glenn		Wm G. Henshaw
				M. L. Ward.
				J. W. Kreiss
				"
	John T. Green		UNION TITLE & TRUST CO.	M. A. Sickler
		Anna M. Whiti		V. G. Matthews
	Romain McKenzie			Mrs Augusta Francis
Margaret Fitzgerald	Margaret M. Fitzgerald			Margaret Fitzgerald
E. J. Johnson	Emma E. Johnson	Fred Johnson		E. J. Johnson
				John N. Cerou
				City Property.
				City Property.
				San Diego & Arizona Ry Co
				"
				"
				"
				"
	Jacob Mueller			Katherine Mueller
				H. F. Kenneke
Alice A. Salter		Reuben Snyder		Peter Trentlein
C. & M. Woulfe	Cornelius Woulfe			C. & M. Woulfe
"	"			"
"	"			"
S. D. Land Corp.	San Diego Land Co	Delia E. Tucker		San Diego Land Co
S. D. Land Corp.	"			"
S. D. Land Corp.	"	Lorrie B. Tucker		"
D. F. Garretson & J. S. Ackerman Trs.	D. F. Garretson Et al Trs	"		Pacific Wood & Coal Co
"	"	"		"
	Star Builders Supply Co	"		Star Builders Supply Co
			Mary A. Chartrand	Mary A. Chartrand
D. F. Garretson & J. S. Ackerman Trs.	D. F. Garretson et al Trs.			Pacific Wood Coal Co
				J. C. Dement
				A. A. Morris
				Howard M. Kutchin
				"

The Last Value Given is the Assessed Value for the Present Year

DESCRIPTION OR BOUNDARY FOR ASSESSMENT	Lot	Block	Value of Real Estate 1911	Value of Improvements 1911	CHECK	Value of Real Estate 1912	Value of Improvements 1912	CHECK	Value of Real Estate 1913	Value of Improvements 1913	CHECK	Value of Real Estate 1914	Value of Improvements 1914	CHECK	Value of Real Estate 1915	Value of Improvements 1915	CHECK
	1	26	2000			2000		X	2400		X	5100		X	6100		X
	2		1500			1500		X	2000		X	3420	240	X	3600	240	X
	3		1000	80		1500	80	X	2000	80	X	3480	30	X	3600	30	X
	4		1000			1500		X	2000		X	3540		X	3600	80 150	X
	5		1500			1500	125	X	2000	125	X	3600	140	X	3900	140	X
	6		2000	75		2000	75	X	2400	75	X	5400	30	X	5400	30	X
	7		1800	200		1900	200	X	2200	200	X	3900	80	X	3900	80	X
	8		1800	250		1300	475	X	1600	475	X	2540	290	X	2850	280	X
	9		1800	250		1300	500	X	1600	500	X	2580	360	X	2700	360	X
	10		1800	20		1300	20	X	1600	20	X	2530	10	X	2700	none	X
	11		0			0	-		0			0			0		
	12		0			0	-		0			0			0		
	1	27	1700			1700		X	2000		X	3600		X	3300	none	X
	2		1100			1100		X	1500		X	2700		X	2700	"	X
	3		1100			1100		X	1500		X	2550		X	2700	"	X
	4		1100			1100		X	1500		X	2700		X	2700	"	X
	5		1100			1100		X	1500		X	2550		X	2850	"	X
	6		1800			1800		X	2000		X	3900		X	3900	"	X
	7		2200	300		2200 1900	300	X	1400 1000	1250	X	6000	1000	X	6000	1000	X
	8		1600	40		1600	40	X	2000	40	X	4400	20	X	4200	20	X
	9		1600	375		1600	375	X	2000	375	X	4140	150	X	3900	150	X
	10		1600	100		1600		X	2000		X	4050		X	3900		X
	11		1600			1600	1175	X	2000	1550	X	4020	1280	X	3900	1250	X
	12		2000	225		2200		X	2400		X	5700		X	5400		X
Less R. of W.	1	28	1100			1100		X	1300		X	3300		X	3150		X
Less R. of W.	2		800			800		X	1100		X	2700		X	2550		X
Less R. of W.	3		800			800		X	1100		X	2550		X	2550		X
Less R. of W.	4		800	100		800	100	X	1100	100	X	3000	40	X	2550	40	X
Less R. of W.	5		800			800		X	1100		X	3150		X	2700		X
Less R. of W.	6		1300			1300	750	X	1400	1000	X	3600	1200	X	3600	1200	X
	7		1800	100		1800	100	X	2000	100	X	3900	40	X	3900	40	X
	8		1100			1100		X	1500		X	2850		X	2850	20	X
	9		1100	275		1100	275	X	1500	275	X	2700	110	X	2700	110	X
	10		1100	250		1100	250	X	1500	250	X	2550	100	X	2700	100	X
	11		1100			1100		X	1500		X	2400		X	2700		X
	12		1700			1700		X	2000		X	3600		X	3300		X

The Last Name Given is the One to Whom Property is Assessed

NAME OF OWNER, At Noon on First Day in January, 1915	NAME OF OWNER, At Noon on First Day in January, 1914	NAME OF OWNER, At Noon on First Day in January, 1913	NAME OF OWNER, At Noon on First Day in January, 1912	NAME OF OWNER, At Noon on First Day in January, 1911
Alfred Laing				Theresa J Kline
"				"
"				"
"				"
"				"
				Geo G. Scheerholz
	Jeremiah L. Horning	Emma Horning	Jeremiah L. Horning	Caroline G. Carter
	et	"	"	"
E. J. Healey		Jeremiah L. Horning	"	"
	Grace T. Spence	Edward J. Healey		J. F. Dehm
				Grace T. Spence
				San Diego & Arizona Ry Co
				"
				"
				"
				"
			Kate Anna	A. Anna
			"	"
			"	"
				Herbert S Titus
				J. G. Robinson
				Chas C. Haines
				A. Haines
				F. A. T. Shaw
				J. H. Brenner
		Ella M. Gilbert	A. W. Gilbert Est.	Ella M. Gilbert
		Jerome O'Neil	E. C. Hickman	Bertha B. Mitchell
		"		Richd O'Neil
		"		"
		"		"
		"		"
Henry Lynnell Est	Anna P. Lynnell	"		H. Lynnell
"	"	"		Chas Schill

The Last Value Given is the Assessed Value for the Present Year

DESCRIPTION OR BOUNDARY FOR ASSESSMENT	Lot	Block	Value of Real Estate 1911	Value of Improvements 1911	CHECK	Value of Real Estate 1912	Value of Improvements 1912	CHECK	Value of Real Estate 1913	Value of Improvements 1913	CHECK	Value of Real Estate 1914	Value of Improvements 1914	CHECK	Value of Real Estate 1915	Value of Improvements 1915	CHECK
Less R. of W.	1	29	1000			1000		X	1600		X	3600		X	3600		X
Less R. of W.	2		800			900		X	1100		X	2400		X	2550		X
Less R. of W.	3		800			900		X	1100	140	X	2550	110	X	2450	gone	X
Less R. of W.	4		800			900		X	1100		X	3000		X	2550		X
Less R. of W.	5		800			900		X	1100	15	X	3150	10	X	2550	gone	X
Less R. of W.	6		1100			1100		X	1500 1500		X	3300		X	3150		X
	7		1700	150		1700	150	X	2000	150	X	3300	60	X	3000	60	X
	8		1100			1100		X	1600		X	2250	40	X	2100	40	X
	9		1100			1100		X	1600		X	2100		X	1950		X
	10		1100	160		1100	160	X	1600	160	X	1950	70	X	1950	70	X
	11		1100	375		1100	375	X	1600	375	X	1800	150	X	1950	150	X
	12		1600			1600		X	1900		X	3000		X	2550		X
	1	30	1600			1600		X	1900		X	3000		X	2550	nom.	X
	2		1100			1300		X	1600		X	1800		X	1950	"	X
	3		1100			1300		X	1600		X	1950		X	1950	"	X
	4		1100			1300		X	1600		X	2100		X	1950	"	X
	5		1100			1300		X	1600		X	2250		X	2100	"	X
	6		1700			1700 (970 730)		X	1600		X	3300		X	3000	"	X
	7		2200	290		2200	290	X	2400	290	X	5400	120	X	5400	120	X
	8		1600	265		1600	265	X	2000	265	X	3960	110	X	3900	110	X
	9		1600	250		1600	240	X	2000	240	X	3900	100	X	3600	100	X
	10		1600	310		1600	310	X	2000	310	X	3840	130	X	3600	50	X
	11		1600			1600		X	2000	800	X	3760	640	X	3600	640	X
Und ½	12		665			665		X	800		X	1700		X	1600		X
Und 7/3	12		1335			1335		X	1600		X	3400		X	3200		X
	1	31	2000	400		2000	400	X	2400	400	X	4500	160	X	4500	160	X
	2		1500			1500		X	2000		X	3150		X	3300		X
	3		1500			1500		X	2000		X	3240		X	3300		X
	4		1500	340		1500	340	X	2000	340	X	3300	140	X	3300	140	X
	5		1500			1500		X	2000		X	3360		X	3600		X
	6		2000			2200		X	2400		X	4800		X	4800	ED. OIL STA. 40	X
	7		1700			2000		X	2000		X	3600		X	3600		X
	8		1300			1300		X	1600		X	2400		X	2550		X
	9		1300			1300		X	1600		X	2340		X	2400		X
	10		1300			1300	225	X	1600	225	X	2280	90	X	2400	90	X
	11		1300	200		1300		X	1600		X	2220		X	2400		X
	12		1500	75		1500	75	X	2000	75	X	3300	190	X	3000	190	X

Index to Property in Middletown Addition

The Last Name Given is the One to Whom Property is Assessed

NAME OF OWNER, At Noon on First Day in January, 1915	NAME OF OWNER, At Noon on First Day in January, 1914	NAME OF OWNER, At Noon on First Day in January, 1913	NAME OF OWNER, At Noon on First Day in January, 1912	NAME OF OWNER, At Noon on First Day in January, 1911
				Chas H. Abernethy
				Herman Heith
			Juan Silieco	Joan Silice
		Tyden T Olney		George Y Emily Fleet
		L A Larson		Victoria J. Miller
			Bartholomew Feryan	B. Feryan
				Michael Bauerle
		Kate Anna		Union Title & Trust Co
			—	D O Cook
				Ransom Decker
				"
James Byrne				James Byrne
H. Parmateer	Henry A. Parmateer	Annie E. Parmateer		W. G. Keith
				W. H. B. Schmeid
				B. Moriarty
			Louis Schmiedeman	Henry Koch Jr.
				Lucy Wentworth
			Bernhard Pol	Bernard Pol
				Edwin Giddings
				"
		Henry C. Millard	Nannette L. Sterling	H. C. Millard
		Jerome O'Neil		Richard O'Neil
Ella M. Zahn				Mittie J. Churcher
		W. H. Russell	W. H. Russell, Adm.	Margaret M. Galbraith
				Edwardine A. Crowell
				Hattie M. French
		Chas Blomstock		Joseph Barbeling
		"		"
				Geo E. Nagle
				Lillie M. Cushing
	J. G. Funch	J. G. French	Elias Lazenburg	James Moorkens
	"	Elias Lazenburg		"
W. J. Ellen Meder				W. J. Meder
			T. J. Mc Rae	Thad. Williams
				J. G. Robinson

The Last Value Given is the Assessed Value for the Present Year

DESCRIPTION OR BOUNDARY FOR ASSESSMENT	Lot	Block	Value of Real Estate 1911	Value of Improvements 1911	CHECK	Value of Real Estate 1912	Value of Improvements 1912	CHECK	Value of Real Estate 1913	Value of Improvements 1913	CHECK	Value of Real Estate 1914	Value of Improvements 1914	CHECK	Value of Real Estate 1915	Value of Improvements 1915	CHECK
	1	32	1500	350		1500	350	X	1800	350	X	3300	140	X	3000	140	X
	2		1200	25		1200	25	X	1400	25	X	2220	10	X	2400	not	X
	3		1200	225		1200	225	X	1400	225	X	2280	170	X	2400	170	X
	4		1200	75		1200	75	X	1400	75	X	2340	30	X	2400	30	X
	5		1200	150		1200	150	X	1400	150	X	2400	60	X	2550	60	X
	6		1600	250		1800	250	X	1900	300	X	3600	140	X	3600	140	X
	7		1800			1800	400	X	2000	450	X	4200	360	X	4200	360	X
	8		1300	150		1300 1300	150	X	1600	150	X	3000	60	X	3300	60	X
S 40 ft.	9		1400	500		1040	500	X	1250	500	X	2350	200	X	2400	200	X
N 10 ft.	9		260	Entry		260		X	320	350	X	590	140	X	600	140	X
S 20 ft.	10		520	350		520	350	X	640		X	1150		X	1200		X
N 30 ft.	10		780	225		780	225	X	960	225	X	1730	90	X	1800	90	X
all	11		1300	75		1300	75	X	1600	75	X	2880	30	X	3000	30	X
	12		1700			1700		X	2000		X	4200		X	3900		X
	1	33	1600	775		1600	775	X	2000	775	X	4200	320	X	3900	320	X
	2		1200	400		1200	400	X	1600	400	X	2820	160	X	3000	160	X
	3		1200	300		1200	300	X	1600	300	X	2880	120	X	3000	120	X
	4		1200	90		1200	90	X	1600	40	X	2940	40	X	3000	40	X
	5		1200	350		1200	350	X	1600	700	X	3000	580	X	3300	560	X
	6		1700	1100		1700	1100	X	2000	1100	X	4200	450	X	4200	450	X
	7		1800	850		1800	850	X	2000	900	X	4500	580	X	4350	440	X
	8		1300	325		1300	325	X	1600	325	X	3300	130	X	3300	130	X
	9		1300	650		1300	650	X	1600	650	X	3240	260	X	3000	260	X
	10		1300	1025		1300	1025	X	1600	1025	X	3150	410	X	3000	410	X
	11		1300	600		1300	600	X	1600	600	X	3120	240	X	3000	240	X
	12		1700	800		1700	800	X	2000	800	X	4350	320	X	4200	320	X
	1	34	1300			1300		X	1500		X	3000		X	2700		X
	2		1000			1000		X	1200		X	1950		X	1950		X
	3		1000	225		1000	225	X	1200	275	X	1950	100	X	1950	100	X
	4		900	25		1000	25	X	1200	25	X	1950	10	X	1950	not	X
	5		900			900		X	1000		X	1500		X	1950		X
	8		1700			1700		X	2000		X	3900		X	3900		X
	9		900			1100		X	1400		X	2640		X	2700		X
	10		900			1100		X	1400		X	2580		X	2700		X
	11		1200			1100	125	X	1400	350	X	2520	320	X	2700	320	X
	12		1400			1400		X	1700		X	3600	240	X	3600	180	X

Index to Property in Middletown Addition

The Last Name Given is the One to Whom Property is Assessed

NAME OF OWNER, At Noon on First Day in January, 1915	NAME OF OWNER, At Noon on First Day in January, 1914	NAME OF OWNER, At Noon on First Day in January, 1913	NAME OF OWNER, At Noon on First Day in January, 1912	NAME OF OWNER, At Noon on First Day in January, 1911
Mary E. Grindle	M. E. Grindle	Mary E. Grindle	J. C. Mother	J. C. Mothers
	Emma L. Lane	M. S. Syverson		Lydia J. Dann
	Mildred S. Syverson	"		"
	Edward Wendell W. 41 ft	A. S. Hoover W47		"
Mary E. Hover E. 53 ft		Mrs. M. E. Hover E53		A. S. Hover
Katie B. Russell	Kate B. Russell		Katie B. Russell	Geo R. Russell
W. F. Schultheiss		W. F. Schultchein		John H. Snyder
				Wm A. Shaw
				Carrie Rider
	Erick O. Lindblom			Erick O. Lindblom
	"			"
				City Property.
			C. Rosemeier	T. E. Murphy
				Anna Rosemeier
				Harry G. Harris
		F. A. Stevenson		Geo Taylor
		"		"
Selma T. Almgren	Louis Almgren Jr.		Selma T. Almgren	Louis Almgren Jr.
	"		"	"
Emma L. Wheaton				Emma " Wheaton
				Bernard & Lena Hoffner
Fred R. Bolton	Alonzo Rowland			A. D. Rowland
"	"			"

City of San Diego, California. Middletown

The Last Value Given is the Assessed Value for the Present Year

DESCRIPTION OR BOUNDARY FOR ASSESSMENT	Lot	Block	Value of Real Estate 1911	Value of Improvements 1911	CHECK	Value of Real Estate 1912	Value of Improvements 1912	CHECK	Value of Real Estate 1913	Value of Improvements 1913	CHECK	Value of Real Estate 1914	Value of Improvements 1914	CHECK	Value of Real Estate 1915	Value of Improvements 1915	CHECK
	1	35	1300	600		1300	600	X	1600	600	X	3600	240	X	3600	240	X
	2		1000	250		1000	250	X	1400	225	X	2530	110	X	2700	110	X
	3		1000	100		1000	100	X	1400	325	X	2580	450	X	2700	40	X
	4		1000	200		1000	200	X	1400		X	2640	85	X	2700	80	X
	5		1200			1200		X	1400		X	2700	320	X	2700	320	X
W47ft E53ft.	6		900	375		900	375	X	W 550 E 550	E 375	X	W 1050 E 1050	150	X	W 1200 E 1200	E 150	X
	7		1600	300		1500	425	X	1800	425	X	3600	220	X	3600	220	X
	8		1300			1300		X	1600		X	2280		X	2400	940	X
	9		1300	225		1300	225	X	1600	225	X	2220	90	X	2220	90	X
	10		1300			1300		X	1600		X	2160		X	2100		X
	11		900			900		X	1300		X	2100		X	1800		X
	12		1100	15		1100	(15)	X	1500	(15)	X	3600		X	3000		X
	1	36	0			0			0								
	2		0			0			0								
	3		0			0			0								
	4		0			0			0								
	5		0			0			0								
Washington School	6		0			0			0								
	7		0			0			0								
	8		0			0			0								
	9		0			0			0								
	10		0			0			0								
	11		0			0			0								
	12		0			0			0								
	2	37	1400	350		1400	350	X	1700	350	X	2850	140	X	2550	140	X
	3		1000	300		1000	300	X	1200	300	X	1950	180	X	1950	180	X
	4		1000	75		1000	75	X	1200	75	X	1950	90	X	1950	90	X
	5		1000			1000		X	1200		X	1950		X	1950		X
	6		1400			1400		X	1600		X	3000		X	2700		X
	7		1400			1400		X	1600		X	3000		X	3600		X
	8		1000			1000		X	1300		X	2400		X	2400		X
	9		1000	125		1000	125	X	1300	125	X	2460	50	X	2400	50	X
	10		1000	75		1000	100	X	1300	100	X	2400	50	X	2400	50	X
	11		1000	25		1000	110	X	1300	110	X	2340	160	X	2400	160	X
fil	12		850	200		850	200	X	1000	200	X	2580		X	2580		X

The Last Name Given is the One to Whom Property is Assessed

NAME OF OWNER, At Noon on First Day in January, 1915	NAME OF OWNER, At Noon on First Day in January, 1914	NAME OF OWNER, At Noon on First Day in January, 1913	NAME OF OWNER, At Noon on First Day in January, 1912	NAME OF OWNER, At Noon on First Day in January, 1911
				Rodney E. Luscomb
				S.A. Nelson
				Anton Folstad
				Manuel Riverall
				Theo Fintzelberg
				W. W. Whitney
				"
				Frank Stripe
Clarence Palmiter	Margaret J. Frazer		Mary Simonson	Frederick Simonson
				R. S. McClimans
	Otto Hourtienne		Otto W. Hourtienne	Prudence P. Faddis
				Reid-Baptist-Church
				"
	Otto Hourtienne		Otto W. Hourtienne	Prudence P. Faddis
				J. M. Morrison
	M. J. Garcia		Mrs. J. M. Garcia	M. J. Molina Garcia
				W. W. Whitney
				"
				S. J. M. Howley
				Minnie E. Muehleisen
				Thos Noble
				W. H. Muehleisen
				Adolph Muehleisen
				"
				W. H. Muehleisen
Louis de Steiguer Est	Louis de Steiguer		Louis de Steigner	Louis de Steiguer
"	"		"	"
			Gerolamo Bregante	Gerolamo Bregante
			Alexander Pinnie	Alexander Pinnie
	W. C. Hosking	Emmia Haskins		W. S. Haskins
				G. W. Jarres
			B. Ghio	B. Ghio
	Federico Chiappe		Federico Chiappe	Federico Chiappe
				Marcelina Zalezzi
				San Diego & Algiers Ry Co
	John S. Hill	S.D. Construction Co		"
	Fannie L. Newman	"		John S. Hill
				Jarres Investment Co
				C. A. Utterberg
				"

The Last Value Given is the Assessed Value for the Present Year

DESCRIPTION OR BOUNDARY FOR ASSESSMENT	Lot	Block	Value of Real Estate 1911	Value of Improvements 1911	CHECK	Value of Real Estate 1912	Value of Improvements 1912	CHECK	Value of Real Estate 1913	Value of Improvements 1913	CHECK	Value of Real Estate 1914	Value of Improvements 1914	CHECK	Value of Real Estate 1915	Value of Improvements 1915	CHECK
	1	38	2000	225	X	2000	230	X	2200	230	X	3750	(15) 100	X	3600	(15) 100	X
	2		1800	300	X	1300	300	X	1400	300	X	2520	120	X	2700	120	X
S½	3		650	175	X	650 S	175	X	700 S	175	X	1275	70	X	1350	70	X
N½	3		650		X	650		X	700		X	1275		X	1350		X
	4		1800	100	X	1300	100	X	1400	100	X	2580	40	X	2700	40	X
	5		1800	375	X	1300	375	X	1400	375	X	2600	150	X	2700	150	X
	6		1800		X	1300		X	1400		X	2640		X	2700		X
	7		1300	75	X	1300	75	X	1400	75	X	2650		X	2700		X
	8		1300		X	1300		X	1400		X	2700		X	3000		X
	9		2000	600	X	2000	600	X	2200	600	X	5100	240	X	5100	240	X
W½	10		100		X	100 *		X	125		X	600	520	X	840		X
E½	10		300 E 400		X	300 E 400		X	375 W 650		X	1200	160	X	1200 E 766		X
E½	11		670		X	670		X	790 E 400		X	1440		X	1870 W 526		X
W½	11		430 W	650	X	430 W	650	X	510		X	490	780	X			X
	12		1100	240	X	1100	240	X	1300	240	X	1950	100	X	1950	100	X
	13		1100	175	X	1100	175	X	1300	175	X	1950	70	X	1950	70	X
	14		1100		X	1100		X	1300		X	2100		X	1950		X
	15		1100		X	1100		X	1300		X	2100		X	1950		X
	16		1100	290	X	1100	250	X	1300	250	X	1920	100	X	1950	100	X
	17		1100	400	X	1100	400	X	1300	400	X	1920	160	X	1950	160	X
	18		1100		X	1100		X	1300		X	1920		X	1950		X
Und ½	19		550	375	X	550		X	650		X	960		X	975		X
Und ½	19		550		X	550 ½	375	X	650 ½	375	X	960 ½	150 ½	X	975 ½	150 ½	X
Und ½	20		500	375	X	500 ½	375	X	600 ½	375	X	900 ½	150 ½	X	600 ½	150 ½	X
Und ½	20		500		X	500		X	600		X	900		X	600		X
	1	39	1900		X	1900		X	2200		X	2700		X	2700		X
	2		1000		X	1000		X	1300		X	1620		X	1800		X
	3		1000	40	X	1000	40	X	1300	40	X	1680	500	X	1800	500	X
	4		1000	150	X	1000	150	X	1300	150	X	1740	60	X	1800	60	X
	5		1000		X	1000		X	1300		X	1800		X	1800		X
	6		1000		X	1000		X	1300		X	1950		X	1950		X
	7		1900		X	1900		X	2700		X	3300		X	3300		X
	8		1200	525	X	1200	525	X	1300	525	X	3300	210	X	3600	210	X
	9		1400	450	X	1400	450	X	1500	450	X	2700	220	X	3600	180	X
	10		1400	200	X	1400	200	X	1500	200	X	2670	120	X	2700	120	X
	11		1400	150	X	1400	150	X	1500	150	X	2640	60	X	2700	60	X
	12		1400	250	X	1400	250	X	1500	250	X	2600	100	X	2700	100	X
	13		1400	100	X	1400	100	X	1500	100	X	2580	40	X	2700	40	X
	14		1400	125	X	1400	125	X	1500	125	X	2550	50	X	2700	50	X
	15		1400	140	X	1400	140	X	1500	140	X	2520	60	X	2700	60	X
	16		1500	100	X	1500	100	X	1700	100	X	2100	40	X	2100	40	X

Index to Property in Middletown Addition

The Last Name Given is the One to Whom Property is Assessed

NAME OF OWNER, At Noon on First Day in January, 1915	NAME OF OWNER, At Noon on First Day in January, 1914	NAME OF OWNER, At Noon on First Day in January, 1913	NAME OF OWNER, At Noon on First Day in January, 1912	NAME OF OWNER, At Noon on First Day in January, 1911
Amy Eckbert	J.H. Corcoran + Est. of John F. Eckbert		Ralph G. Rohrer	Carrie A. Dalton
"	"		"	"
				Wheeler J. Bailey
				"
				Mary Buotich
			R. Merideath Jones	A. Meredith Jones
			"	"
Mrs E.S. Jobbins + N.B. Emerson		Mrs E.S. Jobbins + Nora Emmerson	Nora B. Emerson	Mrs E.S. Jobbins + N.B. Emerson
				Wheeler J. Bailey
				"
Amy Eckbert	J.H. Corcoran + Est. of John F. Eckbert		Ralph G. Rohrer	Carrie A. Dalton
"	"	R.S. Flint	"	"
"	"	"	"	"
				City Property.
				City Property.
				City Property.
Heber Ingle				Heber Ingle
"		Thomas H. Roach		"
"		"		"
"		Heber Ingle		"
"		"		"
"		"		"
				City Property.
				City Property.
				City Property.
		Patterson + Spragg		J.C. Brockway
				Wm Cahill
Florence Dolem	Florence P. Dolem	Conrad Dolem all		J.N. Cushing
		"		M.A. Ross
Jos. Belardino			Lute A. Bowman	Lute Bowman
			Chas H. Hardy	Chas H. + Mimie P. Hardy
H.C. Robbins				A.R. Robbins
			Alexander Pirnie	Alexander Pirnie
	Lawrence J. Cruise	L.J. Cruise		John Evans
David D. Lacey		D.D. Lacey		"
Florence Dolem	Florence P. Dolem	Conrad Dolem all		J.N. Cushing
		"		M.A. Ross
				M.R. Thorp
			Anne Hutt Baker	"

The Last Value Given is the Assessed Value for the Present Year

DESCRIPTION OR BOUNDARY FOR ASSESSMENT	Lot	Block	Value of Real Estate 1911	Value of Improvements 1911	CHECK	Value of Real Estate 1912	Value of Improvements 1912	CHECK	Value of Real Estate 1913	Value of Improvements 1913	CHECK	Value of Real Estate 1914	Value of Improvements 1914	CHECK	Value of Real Estate 1915	Value of Improvements 1915	CHECK
	1	40	1600			1500		X	2000		X	2600		X	3600		X
	2		900			900		X	1200		X	1950		X	2100		X
	3		900			900		X	1200		X	2040		X	2100		X
	4		900			900		X	1200		X	2100		X	2100		X
	5		1600	200		1600	200	X	2500	200	X	4500	80	X	4500	80	X
	6		1000			1000		X	1300		X	1800		X	2100		X
S½	7		565			565		X	735		X	975		X	975		X
N½	7		435	90		435	90	X	565	90	X	975	40	X	975	40	X
	8		1000			1000		X	1300		X	1800		X	1800		X
	9		1000			1000		X	1300		X	1740		X	1800		X
	10		1000			1000		X	1300		X	1680		X	1800		X
	11		1000			1000		X	1300		X	1620		X	1800		X
	12		1000			1000		X	1300		X	1500		X	1800		X
Less R. of W.	1	41	0			0		-	0			0			0		
Less R. of W.	2		0			0		-	0			0			0		
Less R. of W.	3		0			0		-	0			0			0		
Less R. of W.	4		600			600		X	900		X	1620		X	1650		X
Less R. of W.	5		600			600		X	900	250	X	1650		X	1800		X
Less R. of W.	6		800			1000		X	1300		X	1800		X	2700		X
	7		1100			1100		X	1400		X	2250		X	2400		X
	8		700			700		X	1000		X	1560		X	1800		X
	9		700			700		X	1000		X	1500		X	1650		X
	10		0			0		-	0			0			0		
	11		0			0		-	0			0			0		
	12		0			0		-	0			0			0		
	1	42	900	50		900	50	X	1300	50	X	2100	20	X	2100	20	X
	2		750			750		X	1000	25	X	1380	20	X	1650	20	X
Undv ½ all Undv ½	3		375			375		X	500		X	1440		X	1650		X
	(3)		375			375		X	500		X	—		—	—		—
	4		750			750		X	1000	300	X	1500	240	X	1650	240	X
	5		750	475		750	475	X	1000	475	X	1860	190	X	1800	190	X
	6		1000	225		1600	225	X	1700	225	X	2250	90	X	2400	90	X
	7		1600	275		1600	275	X	1800	275	X	3600	110	X	3600	110	X
	8		1300	75		1300	75	X	1400	75	X	2600	70	X	2400	70	X
	9		1300			1300		X	1400	50	X	2460	40	X	2400	200	X
Undv ½ all Undv ½	10		650			650		X	700		X	2430		X	2400		X
	(10)		650			650		X	700		X	—		—	—		—
	11		1300			1300		X	1400	750	X	2400	600	X	2400	600	X
			1600			1600	375	X	1800	500	X	3300	400	X	3300	400	X

The Last Name Given is the One to Whom Property is Assessed

The Last Value Given is the Assessed Value for the Present Year

NAME OF OWNER, At Noon on First Day in January, 1915	NAME OF OWNER, At Noon on First Day in January, 1914	NAME OF OWNER, At Noon on First Day in January, 1913	NAME OF OWNER, At Noon on First Day in January, 1912	NAME OF OWNER, At Noon on First Day in January, 1911	DESCRIPTION OR BOUNDARY FOR ASSESSMENT	Lot	Block	Value of Real Estate 1911	Value of Improvements 1911	CHECK	Value of Real Estate 1912	Value of Improvements 1912	CHECK	Value of Real Estate 1913	Value of Improvements 1913	CHECK	Value of Real Estate 1914	Value of Improvements 1914	CHECK	Value of Real Estate 1915	Value of Improvements 1915	CHECK
Yeo L. Good			Geo. W. Fishburn et al	J. C. Brockway		1	43	1600	725		1600	725	X	1200	725	X	3300	350	X	3300	350	X
		James Middleton		Geo Middleton		2		1200	50		1200	50	X	1300	50	X	2400	20	X	2400	20	X
				Fannie Nelson		3		1200	75		1200	75	X	1300	75	X	2430	130	X	2400	170	X
				Frank K. Lombardy		4		1200	135		1200	135	X	1300	135	X	2460	60	X	2400	60	X
Walter C. Riotte		Robt. Uebelhoer		James E. Connelle		5		1200	15		1200		X	1300		X	2500		X	2400		X
				Jane McCarty		6		1600	350		1600	350	X	1700	350	X	3600	140	X	3600	140	X
				Catherine E McGrew		7		1400	300		1300	300	X	1500	300	X	2700	120	X	2550	170	X
				A. H. Thompson Est		8		900	400		900	400	X	1100	400	X	1800	160	X	1800	160	X
				Harriet E. Sherman		9		900	150		900	150	X	1100	150	X	1800	60	X	1800	60	X
				Annie P. Bennett		10		900	400		900	400	X	1100	400	X	1800	160	X	1800	160	X
				W. P. Walters		11		500			900		X	1100		X	1800		X	1800		X
				"		12		500			1000		X	1400		X	2400		X	2400		X
				T. T. Scripps		1	44	900	250 250		1000	750	X	1500	800	X	2400	340	X	2400	400	X
Cyrus Ritchey	F. W. Dost A. D. Hagaman	F. W. Dost G. F. Reed		C. D. Rolfe		2		800	250		800		X	1100		X	1800		X	1800		X
						3		800			800		X	1100	175	X	1800	100	X	1800	100	X
			Kate Anna	A. Anna		4		800			800		X	1100		X	1800		X	1800		X
				E. S. Estudillo		5		800	400		800	400	X	1100	400	X	1800	160	X	1800	160	X
				J. Frank Ober		6		1400			1400		X	1600		X	2700		X	2550		X
				Eliza Ellis		7	W½	675			675		X	810		X	2070	70	X	1980		X
	Edward Blondell H. E. Gray		Eliza Ellis, Est. Sarah Romero S20ft of E½ N20ft " "	"		7	E½	825	225		825	225	X	990	165	X	1380	90	X	1320	90	X
				J. Frank Ober		5	E½ S 80 ft of E½ N 20 ft " "	340			340		X	490		X	1025		X	610		X
				Eliza Ellis		8	W½	565			225		X	320	275	X	625		X	560	70	X
Chas Cohen	H. E. Gray		Sarah Romero	Margaret E. Emery Est.		8		435	165		340	165	X	490		X	570		X	900		X
				C. D. Rolfe		9	S20ft = S17½ N30ft = N33½ all	400	100		600	100	X	685	100	X	755	100	X	775	100	X
		William Beckley		T. T. Scripps		9		600	400		600	400	X	615	400	X	1465	160	X	1475	160	X
				"		10		1000			1000		X	1300	350	X	2160	360	X	2250	360	X
						11		1000	10		1000	230	X	1300	230	X	2100	180	X	2250	180	X
						12		1200	500		1300	500	X	1700		X	3000	2400	X	3000	2400	X
Alice Deebold	Alice E Deebold			Henry Deebold		1	45	1200	215		1300	215	X	1700	215	X	3000	280	X	3000	540	X
	James W. Green			James W. Greene		2		900	125		900	125	X	1300	175	X	2100	50	X	2250	50	X
	G. H. Gardiner		Mary J. Medley	Americus Medley		3		180			180		X	260		X	430		X	450		X
Chas P. Tufts	C. P. Tufts			Chas P. Tufts	S 10 ft N 40 ft	3		720	225		720	225	X	1040	425	X	1730	250	X	1800	250	X
	G. H. Gardiner		Mary J. Medley R. Meredith Jones	Americus Medley R. Meredith Jones		4		900	325		900	325	X	1300	375	X	2220	330	X	2250	330	X
	Stock, Land & Equity Co of					5		900			900		X	1300		X	2250		X	2250		X
	"		"	Wm. Field		6		1400			1400		X	1800		X	3420		X	3500		X
				"		7		1500	425		1500	425	X	1600	425	X	2700	210	X	2700	230	X
	Joseph Croft	Ida A. McDowell	J. H. Amsler Est.	J. H. Amsler		8		1100	250		1100	250	X	1300	250	X	1950	160	X	1950	160	X
				Joseph Croft		9		1100	550		1100	550	X	1300	550	X	1950	220	X	1950	220	X
		Jerauld Ingle		Sarah J. Dorman		10		1100			1100		X	1300	900	X	1950	720	X	1950	720	X
	Blase Schock			John D. Brown		11		1100			1100		X	1300	1250	X	1950	1000	X	1950	1000	X
						12		1400			1400		X	1600		X	2550		X	2550		X

Index to Property in Middletown Addition

The Last Name Given is the One to Whom Property is Assessed

NAME OF OWNER, At Noon on First Day in January, 1915	NAME OF OWNER, At Noon on First Day in January, 1914	NAME OF OWNER, At Noon on First Day in January, 1913	NAME OF OWNER, At Noon on First Day in January, 1912	NAME OF OWNER, At Noon on First Day in January, 1911
		Betsey A. Haight	Mrs. A. D. Haight	A. D. Haight
		"	"	"
				A. M. Bower
	↓	John L Black	Kate D. Roper	Caroline Botsford
				Mrs E. A. Hamer
				Rod. McInnis
	C. J. Clausen	Carsten J Clausen	Edward I. Pullen	Thomas J Johnson
		Ada M. Morton		John Mapson
		Elmira Mountain		Helen F. Mann
				Lillian A. Merrill
Elma V. Strong			Emma A. Bradt	C. L. Hubbs
			"	"
	R. B. & Bryan		R. B. Bryan	Roger B. Bryan
	"		"	
	Oscar H. Reinholt			Geo. M. Dannals
			Jennie D. Gray	Annie D. Gray
Henry Short	H. Short	Henry Short		Olof Swanson
		Elizabeth Beaulon		Lillian M. Bowles
		William J. Gibbens	H. P. Newman	Fanny L. Newman
		"	"	
				Kate P. " Wyatt.
				Mary A. Feeney
		Elizabeth Donnell		Ida Clemmons
		"		"
				Mary H. Rudy
		Eliza J. Staats	Anna M. S. De Forest	A. M. S. De Forest
				I. N. Rayburn
			M. O. Thieme	Klauber Wangenheim & Co
		W. R. Harmon		F. R. Burnham
		"		"

City of San Diego, California. Middletown

The Last Value Given is the Assessed Value for the Present Year

DESCRIPTION OR BOUNDARY FOR ASSESSMENT	Lot	Block	Value of Real Estate 1911	Value of Improvements 1911	CHECK	Value of Real Estate 1912	Value of Improvements 1912	CHECK	Value of Real Estate 1913	Value of Improvements 1913	CHECK	Value of Real Estate 1914	Value of Improvements 1914	CHECK	Value of Real Estate 1915	Value of Improvements 1915	CHECK
	1	46	1700	1250		1700	1250	X	2500	1250	X	3600	500	X	3600	500	X
	2		1200	75		1200	75	X	1600	250	X	2100	200	X	2100	200	X
	3		1000	765		1000	765	X	1400	1315	X	1800	750	X	1800	750	X
	4		800			800		X	1200		X	1650		X	1650		X
S50 ft-	5		700	500		700 S	500	X	900 S	500	X	1500 S	200	X	1500 S	200	X
N½	5		700	400		700 N	400	X	900 N	400	X	1500 N	160	X	1500 N	160	X
	1	47	1000			1200	3250	X	1500	3250	X	2400	2600	X	2400	2600	X
	2		800			800		X	1100	125	X	1860	100	X	1860	100	X
	3		800	500		800	500	X	1100	500	X	1860	200	X	1860	200	X
	4		800	450		800	450	X	1100	450	X	1860	180	X	1860	180	X
N 20 ft-	F		320			320		X	400		X	600		X	600		X
S 30 ft-	5		480			480		X	600		X	900		X	900		X
all	6		800	750		1000	750	X	1100	750	X	1500	300	X	1500	300	X
	7		600	625		600	625	X	700	700	X	1200	310	X	1080	310	X
	8		275			275		X	400	150	X	480	120	X	480	120	X
	9		225			225		X	300		X	390		X	390		X
	10		150			150		X	150		X	300		X	300		X
	11		80			80		X	100		X	200		X	200		X
	12		80			80		X	80		X	300		X	300		X
	1	48	1000			1000		X	1400		X	2850		X	2820		X
	2		800			800		X	1200		X	1980		X	2040		X
	3		800	460		800	460	X	1200	660	X	2040	350	X	2040	350	X
	4		800	410		800	410	X	1200	410	X	2100	170	X	2040	170	X
	5		800			800		X	1200		X	2160		X	2100		X
	6		1000			1300		X	1600		X	3000		X	3000		X
	7		1500			1500		X	1500		X	2550		X	2550		X
	8		900			900		X	1100		X	1860		X	1860		X
	9		900	515		900	515	X	1100	515	X	1860	210	X	1860	210	X
	10		900	515		900	515	X	1100	515	X	1860	210	X	1860	210	X
	11		900			900		X	1100		X	1860		X	1860		X
	12		1000			1100		X	1300		X	2400		X	2400		X

The Last Name Given is the One to Whom Property is Assessed

NAME OF OWNER, At Noon on First Day in January, 1915	NAME OF OWNER, At Noon on First Day in January, 1914	NAME OF OWNER, At Noon on First Day in January, 1913	NAME OF OWNER, At Noon on First Day in January, 1912	NAME OF OWNER, At Noon on First Day in January, 1911
				Joseph S. Stratton
				"
Catherine E. McFeron				Thos. J. McFeron
			Gus McFeron	Frank Lenker
Jerry Sullivan			"	Thomas J. McFeron
"			"	"
	R. Novotny	E. J. Novotny	W. P. Cook	Mrs E. N. Rogers
	"	"	"	"
		Walter C. Piotte	Chas. Stooke	Jacob P. Jepson
			Pete W. Ross	Peter W. Ross
		Geo. J. Howard		Carl Burger
Louis F. Weggenman	L. F. Weggenman			Geo. Washington Espley
			Minnie Fritz	W. F. Burlingame
			"	"
David D. Lacey	D. D. Lacey	Chas E. Dow		Francis J. Amary
"	"	"		Katherine E. Root
				"
				"
				Chas L. Schmucker
	E. E. Osborn	Chas E. Osborn	E. E. Osborn	Thos McCarty
			Chas. R. Sanwick	Chas R. Sanwick
				Joseph Coupland
				W. W. Whitney
				"
				"
Earl F. Drake			Adolph Levi	W. E. Crabtree et al
"			"	
	Della Wheatley			Mrs D. Wheatley
	"			"
				Russell C Chapman
Joseph E. Gist & F. E. Allen				Gist & Allen
		L. H. Gale		Chilena Hinkley
		"		"

The Last Value Given is the Assessed Value for the Present Year

DESCRIPTION OR BOUNDARY FOR ASSESSMENT	Lot	Block	Value of Real Estate 1911	Value of Improvements 1911	CHECK	Value of Real Estate 1912	Value of Improvements 1912	CHECK	Value of Real Estate 1913	Value of Improvements 1913	CHECK	Value of Real Estate 1914	Value of Improvements 1914	CHECK	Value of Real Estate 1915	Value of Improvements 1915	CHECK
	1	49	1000	200		1000	200	X	1200	200	X	2250	80	X	2250	80	X
	2		800	180		800	180	X	1000	180	X	1800	100	X	1680	70	X
	3		800	165		800	165	X	1000	165	X	1800	70	X	1680	70	X
	4		800	300		800	300	X	1000	300	X	1800	120	X	1680	120	X
	5		800			800		X	1000	7500	X	1800	6000	X	1680	60.00	X
	6		1000			1000		X	1300		X	2400		X	2400		X
	7		1200			1200		X	1500	325	X	3000	260	X	3000	260	X
	8		900	200		900	200	X	1200	200	X	2100	80	X	2100	80	X
	9		900			900		X	1200	1500	X	2040	1200	X	2040	1200	X
	10		900	425		900	420	X	1200	425	X	1980	170	X	2040	170	X
	11		900			900		X	1200	2125	X	1920	1700	X	2040	1700	X
	12		1000	420		1100	420	X	1500	420	X	2550	170	X	2820	170	X
	1	50	1400			1400		X	1600		X	3000	720	X	2700	720	X
	2		1100			1100		X	1200		X	2040		X	2100		X
	3		1100			1100		X	1200		X	2100		X	2100		X
	4		1100			1100		X	1200		X	2160		X	2100		X
	5		1100			1100		X	1200		X	2220		X	2100		X
	6		1500			1500		X	1600		X	3300		X	3000		X
	7		1000			1100		X	1400		X	2400		X	2400		X
	8		900			900		X	1000		X	1800		X	1680		X
	9		900	250		900	250	X	1000	250	X	1800	100	X	1680	100	X
	10		900	10		900		X	1000		X	1800	1600	X	1680	1600	X
	11		900			900		X	1000		X	1800		X	1680		X
	12		1000			1100		X	1300		X	2250		X	2250		X
	1	51	1100			1100		X	1400		X	1800		X	1800		X
	2		750			750		X	1000		X	1260		X	1260		X
	3		750			750		X	1000		X	1290		X	1260		X
	4		750			750		X	1000		X	1320		X	1200		X
	5		750			750		X	1000	150	X	1350	120	X	1500	120	X
	6		1000			1000		X	1400		X	2100		X	2100		X
	7		1700	50		1600	50	X	1700	50	X	3300	20	X	3000	20	X
	8		1200	90		1200	90	X	1400	90	X	2220	40	X	2100	40	X
	9		1200	190		1200	190	X	1400	190	X	2160	80	X	2100	80	X
all	10		1200			1200		X	1400	525	X	2100	420	X	2100	420	X
	(10)		0	—		0	—		0	—		—	—		—	—	
	11		1200	150		1200	150	X	1400	150	X	2040	60	X	2100	60	X
	12		1400	75		1500	75	X	1700	75	X	3000	30	X	2700	30	X

Index to Property in Middletown Addition

The Last Name Given is the One to Whom Property is Assessed

NAME OF OWNER, At Noon on First Day in January, 1915	NAME OF OWNER, At Noon on First Day in January, 1914	NAME OF OWNER, At Noon on First Day in January, 1913	NAME OF OWNER, At Noon on First Day in January, 1912	NAME OF OWNER, At Noon on First Day in January, 1911
			Onorato Chiappe	Onorato Chiappe
		B Castagnola		Maria Castagnola
				Joseph D. Grant
				Chas S. Hardy
	Chas L. Schlinsk			A. S Bridges
	"			"
	"			"
	"			"
				Chas S. "Hardy
				Joseph D Grant
			Onorato Chiappe	Onata Chiappe
		B Castagnola		Maria Castagnola
				Martin Zuanich
				"
	Wurster Construction Co		E. C. Havener	E. C. Havener
	"		"	"
			H A. Garetson	"
			"	"
			"	"
			"	"
	Wurster Construction Co		E. C. Havener	"
	John A Bass	W. Fox	"	"
	"	"	"	"
				"
				Kimpfel Martha
		M. F. Earl		Mrs M. F. Earl
				John O'Day
				Rodney E. Luscomb
Earl F. Drake	Marysville			Adolph "Levi
"	Earl F. Drake			
			Mary J. Duffy	Mrs M. J. Duffy
				James L. Haskell
				Geo S. Hilb
		Chas B. Davis		C.W. + M.E. Kelley

The Last Value Given is the Assessed Value for the Present Year

DESCRIPTION OR BOUNDARY FOR ASSESSMENT	Lot	Block	Value of Real Estate 1911	Value of Improvements 1911	CHECK	Value of Real Estate 1912	Value of Improvements 1912	CHECK	Value of Real Estate 1913	Value of Improvements 1913	CHECK	Value of Real Estate 1914	Value of Improvements 1914	CHECK	Value of Real Estate 1915	Value of Improvements 1915	CHECK
Less R. of W.	1	52	600			900		X	1100		X	1950		X	1800		X
Less R. of W.	2		500			700		X	800		X	1320		X	1200		X
Less R. of W.	3		500			700		X	800		X	1380		X	1200		X
Less R. of W.	4		500			700		X	800		X	1440		X	1200		X
Less R. of W.	5		500			700		X	800		X	1500		X	1500		X
Less R. of W.	6		400			900		X	1000		X	2100		X	2100		X
	7		1100			1100		X	1300		X	1800		X	2100		X
	8		750			750		X	900	(75)	X	1350	(50)	X	1500	Except 25 20	X
	9		750			750		X	900		X	1320		X	1200		X
	10		750			750		X	900		X	1290		X	1200		X
	11		750	515		750	515	X	900	515	X	1260	210	X	1200	210	X
	12		1100			1100		X	1200	400	X	1800	320	X	1800	320	X
Less R. of W.	1	53	650	125		800	125	X	1100	125	X	1800	50	X	1800	50	X
Less R. of W.	2		550			700		X	800		X	1200		X	1260		X
Less R. of W.	3		550			700		X	800		X	1230		X	1240		X
Less R. of W.	4		550			700		X	800		X	1260		X	1260		X
Less R. of W.	5		550			700		X	800		X	1290		X	1260		X
Less R. of W.	6		700			900		X	1000		X	1950		X	1920		X
	7		1200			1200		X	1200		X	1800		X	1800		X
	8		800			800		X	900		X	1260		X	1200		X
	9		800			800		X	900		X	1230	240	X	1200	240	X
	10		800			800		X	900		X	1200		X	1200		X
	11		800			800		X	900		X	1170		X	1200		X
	12		1000			1000		X	1300		X	1650		X	1620		X
	1	54	900			1000		X	1400	300	X	1650	240	X	1620	240	X
	2		700			800		X	1000		X	1170		X	1200		X
	3		700	100		800	100	X	1000	225	X	1200	180	X	1200	180	X
	4		700	50		800	(50)	X	1000	50	X	1230	20	X	1200	20	X
	5		700			800	(75)	X	1000	25	X	1260		X	1200		X
	6		1100			1100	450	X	1300	450	X	1800	360	X	1800	360	X
	7		1500			1500		X	1700		X	3000		X	2700		X
	8		1000			1000		X	1200	50	X	1920	40	X	2040	40	X
	9		1000	450		1000	450	X	1200	450	X	1980	180	X	2040	180	X
	10		1000	250		1000	250	X	1200	250	X	2040	280	X	2040	250	X
	11		1000	130		1000	130	X	1200	130	X	2100	60	X	2040	60	X
	12		1300			1500		X	1800		X	3000		X	2700		X

The Last Name Given is the One to Whom Property is Assessed

The Last Value Given is the Assessed Value for the Present Year

NAME OF OWNER, At Noon on First Day in January, 1915	NAME OF OWNER, At Noon on First Day in January, 1914	NAME OF OWNER, At Noon on First Day in January, 1913	NAME OF OWNER, At Noon on First Day in January, 1912	NAME OF OWNER, At Noon on First Day in January, 1911	DESCRIPTION OR BOUNDARY FOR ASSESSMENT	Lot	Block	Value of Real Estate 1911	Value of Improvements 1911	CHECK	Value of Real Estate 1912	Value of Improvements 1912	CHECK	Value of Real Estate 1913	Value of Improvements 1913	CHECK	Value of Real Estate 1914	Value of Improvements 1914	CHECK	Value of Real Estate 1915	Value of Improvements 1915	CHECK
	N. H. Nelson			Bertha L. Brown		1	55	1300			1400		✓	1800		✓	3000		✓	2700	pd. 225	✓
	"			"		2		900			900		✓	1200		✓	2100		✓	2040		✓
Geo. H. Wiley	Geo. S. Wiley	Genevieve Wiley	Geo. H. Wiley	Geo. H. O. Wiley		3		900	10		900	10	✓	1200	10	✓	2040	—	✓	2040		✓
Mary Wakley Est	Mary Wakely			Mary Wakley		4		900	-		900		✓	1200		✓	1980		✓	2040		✓
			Geralamo Bregante	W. A. Crow		5		900			900		✓	1200		✓	1920		✓	2040		✓
			"	"		6		1400			1400		✓	1500		✓	3000		✓	2700		✓
				Pauline Kingston		7		1000			1100		✓	1300		✓	2250		✓	2250		✓
				Richd Hamamm		8		700			800		✓	1000		✓	1500		✓	1500		✓
				Mary E. Jasper	N 15½ ft-	9		215			250		✓	315		✓	465		✓	465		✓
		Chas. Kraus		Richd Hamamm	S 34½ ft-	9		485	225		550	225	✓	685	225	✓	1035	90	✓	1035	90	✓
		Frank L Olivia	P. F. Schaniel	P. F. Schaniel	S 17½ ft-	10		245	250		280	250	✓	400	250	✓	465	100	✓	465	100	✓
				J. L. Cotton	N 37½ ft-	10		455	250		470	250	✓	600	250	✓	1035	100	✓	1035	100	✓
				"		11		700			800		✓	1000		✓	1650		✓	1500		✓
						12		1000			1000		✓	1400		✓	2250		✓	2250	Error 100 700	✓
				E. M. & M. E. Kelley		1	56	900			1000		✓	1300		✓	2250		✓	2250		✓
				"		2		650			750		✓	900		✓	1650		✓	1500		✓
		A. G. Box		Elija J. Burner		3		650			750		✓	900		✓	1500	40	✓	1500	60	✓
				Albert Rusk		4		650	150		750	575	✓	900	575	✓	1500	460	✓	1500	460	✓
			G. W. Jorres	M. T. Gilmore	Undl ½	5		325			375		✓	450		✓	1500		✓	1500		✓
			"	Amy M. Sweet	Undl ½	5		325			375	700	✓	450	½ 700	✓	—			—		
			"		Undl ½	6		450			500	700	✓	600	½ 700	✓	2250	1100	✓	2250	1100	✓
			"	M. T. Gilmore	Undl ½	6		450			500		✓	600		✓	—			—		
	J. L. Cotton		Ira Fenton	Mrs. N. S. Strickland Est		7		1100			1200		✓	1500	850	✓	2850	680	✓	2820	680	✓
	Chas C. Carleton		"			8		850			850		✓	1100		✓	1860	320	✓	1800	320	✓
				Sarah J. Dorman		9		850			850		✓	1100		✓	1800		✓	1800		✓
			Audrey Imlay	Audrey Imlay		10		850	200		850	200	✓	1100	200	✓	1800	80	✓	1800	80	✓
			Joseph Brennan	Joseph Benson		11		850	75		850	75	✓	1100	75	✓	1950	30	✓	1950	430	✓
				Miles & Jennie VanQueen		12		1000	500		1100	500	✓	1400	550	✓	2850	240	✓	2700	480	✓
			Charles Martin	Chas Martin		1	57	1000	100		1100	350	✓	1500	350	✓	2850	280	✓	2700	280	✓
			"	"		2		800	900		800	900	✓	1100	900	✓	1950	520	✓	1950	520	✓
	H. E. Taylor		"	Mary E. Smith		3		800			800		✓	1100		✓	1800		✓	1800		✓
				Agnes J. Sweeney		4		800	600		800	600	✓	1100	600	✓	1860	240	✓	1800	240	✓
		E. F. Osborne		Elizabeth Lombardy		5		800			800		✓	1100		✓	1920		✓	1800		✓
		"				6		1000	290		1100	290	✓	1400	290	✓	2850	120	✓	2820	120	✓
				Myra A. Woodbury		7		1200	600		1200	600	✓	1500	600	✓	2400	240	✓	2400	240	✓
	E. E. Osborn	Chas. E. Osborn	D. Burford	W. D. Scraigo		8		800	500		900	500	✓	1100	500	✓	1800	200	✓	1800	200	✓
	J. L. Cotton			Anton Busich		9		800			900		✓	1100		✓	1800		✓	1800		✓
Geo. P. Gilman Est.				Geo P. Gilman		10		800			900		✓	1100		✓	1800		✓	1800		✓
	C. A. Platt	M. Hall		M. L. Mosley		11		800			900		✓	1100		✓	1800		✓	1800		✓
	"	"		"		12		1000			1100		✓	1200		✓	2250		✓	2250		✓

Index to Property in Middletown Addition

City of San Diego, California.

57 Middletown

The Last Name Given is the One to Whom Property is Assessed

The Last Value Given is the Assessed Value for the Present Year

NAME OF OWNER, At Noon on First Day in January, 1915	NAME OF OWNER, At Noon on First Day in January, 1914	NAME OF OWNER, At Noon on First Day in January, 1913	NAME OF OWNER, At Noon on First Day in January, 1912	NAME OF OWNER, At Noon on First Day in January, 1911	DESCRIPTION OR BOUNDARY FOR ASSESSMENT	Lot	Block	Value of Real Estate 1911	Value of Improvements 1911	CHECK	Value of Real Estate 1912	Value of Improvements 1912	CHECK	Value of Real Estate 1913	Value of Improvements 1913	CHECK	Value of Real Estate 1914	Value of Improvements 1914	CHECK	Value of Real Estate 1915	Value of Improvements 1915	CHECK
				Andrew J. Lyons		1	58	1100	215		1750	215	✓	2000	215	✓	2700	90	✓	2700	90	✓
				Geo. C. L. Strachan		2		1000	200		1250	200	✓	1400	200	✓	1800	180	✓	1800	180	✓
Guy O. & Johanna R. Glazier		Guy O. Glazier		Mrs. H. Keat		3		800	175		1000	175	✓	1100	175	✓	1500	70	✓	1500	70	✓
George Geerken		Gustav Geerken		G. Geerken		4		500			500		✓	600		✓	1200		✓	1200		✓
Emma A. Geerken		"		"		5		1200	400		1400	400	✓	1600	400	✓	2400	160	✓	2400	160	✓
				J. H. D. Ringfield Ex																		
				"																		
				"																		
				Amelia Taylor.																		
				M. German																		
Grace N. B. German						1	59	450			450		✓	550		✓	750		✓	750		✓
						2		300			600		✓	700		✓	1000		✓	1000		✓
						3		400			500		✓	600		✓	1150		✓	1150		✓
						4		450	150		500	150	✓	600	150	✓	1200	60	✓	1200	60	✓
						5		600			700		✓	800	300	✓	900	20	✓	900	130	✓
						6		650	275		700	275	✓	800		✓	1200	110	✓	1200		✓
				N. S. Abrahamson	W 40 ft of	7		325	450		325		✓	385		✓	620	180	✓	620	180	✓
				Amy Burleigh	E. 5 ft of W. 40 ft	7		475	275		475	275	✓	565		✓	1230	640	✓	1230	640	✓
			James W. Stoddard	"	Ex. W 40 ft S. 54 ft E. of W. 40 ft N. 45 ft Ex. W. 40 ft	8		200			200		✓	240		✓	240	20	✓	200	20	✓
Emma L. Beesler				N. S. Abrahamson	W. 40 ft of	8		300			300	450	✓	360		✓	360		✓	360		✓
				E. T. Taylor.		9		100			100		✓	100		✓	200		✓	200		✓
						10		50			50		✓	50		✓	50		✓	50		✓
				Isabella C. A. Crowley		1	60	500	400		600	400	✓	900	400	✓	1950	160	✓	1920	160	✓
	Flora E. McCune			A. A. McCune		2		400	400		500	400	✓	800	400	✓	1380	160	✓	1620	160	✓
			S. R. Cooley	J. R. & S. R. Cooley		3		340	175		500	175	✓	800	300	✓	1500	280	✓	1620	280	✓
			Cora P. McKenney & Lillian V. Palmer	Palmer & McKenney		4		340	425		500	425	✓	800	425	✓	1650	170	✓	1620	170	✓
			"	"		5		700			500		✓	800		✓	1950		✓	1800		✓
	W. E. Bougher	C. K. Bright	Palmer & McKenney	"		6		1000	375		1100	375	✓	1200	375	✓	2850	150	✓	2700	150	✓
				Mrs E. B. Gray	W 1/2	7		470			515		✓	655		✓	900	1400	✓	900		✓
J. L. Considine				"	E 1/2	7		530	450		585	450	✓	745	450	✓	1350	180	✓	1350	180	✓
"				Palmer & McKenney	E 1/2	8		375			450		✓	620	1750	✓	1000		✓	810	1408	✓
	W. E. Bougher	C. K. Bright	Palmer & McKenney	E. T. Taylor	W 1/2	8		275			350		✓	480		✓	350		✓	540		✓
		Katherine Stadler	J. E. Bryan	Kate Stadler		9		350			800	200	✓	1100	200	✓	1350	160	✓	1350	160	✓
		Augusta Francis	Chas. L. Marks	Bernard H. Manning		10		400	815		800	815	✓	1100	815	✓	1350	330	✓	1350	330	✓
				Andrew P. Schlegel		11		450			800		✓	1100	1050	✓	1350	840	✓	1350	840	✓
						12		700	475		1000	475	✓	1300	625	✓	1800	310	✓	1800	310	✓
				Russ Lumber & Mill Co																		
			Southern Title Guar Co	E. N. Losey																		
			Cora M. Hobson	"																		
Adolph Berger	A Berger			Adolph Berger		1	61	325			600		✓	900		✓	1050		✓	1320		✓
	Steele Land & Equity Co agt	J. G. Steele	A. H. Sweet.	A. H. Sweet.		2		425			500		✓	500		✓	750		✓	1320		✓
	"	Jno J. Donnelly		John J. Donnelly		3		600	600		600	600	✓	900	600	✓	1350	280	✓	1320	260	✓
				"		4		600	125		600	375	✓	600	375	✓	1350	300	✓	1320	300	✓
				Geo Lacks		5		600			800		✓	900		✓	1500		✓	1500		✓
				J. D. McInnes		6		900			1000		✓	1200		✓	2250		✓	2250		✓
James D. McInnes				Frank Solari		7		1100			1100		✓	1200		✓	2850	460	✓	2700	460	✓
						8		750			800		✓	900		✓	1800		✓	1800		✓
						9		600			600		✓	900	450	✓	1500	360	✓	1320	360	✓
						10		425	350		600	350	✓	900	350	✓	1500	140	✓	1500	140	✓
						11		425			500		✓	650		✓	1500		✓	1500		✓
						12		400	175		600	175	✓	900	175	✓	1800	70	✓	1680	70	✓

Index to Property in Middletown Addition

The Last Name Given is the One to Whom Property is Assessed

NAME OF OWNER, At Noon on First Day in January, 1915	NAME OF OWNER, At Noon on First Day in January, 1914	NAME OF OWNER, At Noon on First Day in January, 1913	NAME OF OWNER, At Noon on First Day in January, 1912	NAME OF OWNER, At Noon on First Day in January, 1911
				Coronado Beach Co
				"
				"
				"
				"
				"
				"
				"
				"
				"
				"
			Robert B. Newman	Chas D. Ward
			"	"
				A. C. Nolte
				Richd Bartlett
				C. G. Shio
Cottardo Ghio	Geroldamo Bregante			
	Cotardo Ghio			
	Adams-Henry Co	A. E. Adams		Mrs. A. J. Sherman
				Jennie L. Bundy
	M. Hall Trustee			Chas P. Noell
	Jennie Jereslaw	Will Jereslaw		C. W. & M. E. Kelley
				A. C. Nolte
				M. V. Wright
				"
				Mrs. E. P. May
				"
W. F. Schultheiss			Wm. F. Schultheiss	Progressive Business Co
"			"	"
	Helen H. Brooks	Evana Coldwell		Caloma Investment Co
	"	"		"
	"	"		"
		W. F. Schultheiss Co		Herbert R. Higgins
		"		"
				Chas T. Hardy
				"

The Last Value Given is the Assessed Value for the Present Year

DESCRIPTION OR BOUNDARY FOR ASSESSMENT	Lot	Block	Value of Real Estate 1911	Value of Improvements 1911	CHECK	Value of Real Estate 1912	Value of Improvements 1912	CHECK	Value of Real Estate 1913	Value of Improvements 1913	CHECK	Value of Real Estate 1914	Value of Improvements 1914	CHECK	Value of Real Estate 1915	Value of Improvements 1915	CHECK
	1	62	350			1000			1400			2100			1920		
	2		300			800			1300			1500			1500		
	3		450			800			1300			1650			1800		
	4		550			900			1300			1800			1920		
	5		900			900			1300			1950			1920		
	6		1300			1400			1800			3000			2700		
	7		900			1000			1400			2250			2250		
	8		600			600			1000			1050			1500		
	9		500			500			900			1050			1320		
	10		425			425			700			1050			1080		
	11		300			1000			900			1050			1080		
	12		350			1200			1300			1350			1440		
	1	63	400			600			1100			1500			1500		
	2		250			500			800			1050			1020		
	3		300			500			800			1080			1080		
	4		400			500			800			1110	300		1080	300	
	5		400			500			800			1140			1140		
	6		600			1000			1200			1650	1240		1620	1240	
	7		1400			1500			1800			3000			2700.00	110	
	8		950			950			1300			1950			1800.00	110	
	9		950			950			1300			1800			1800		
	10		600			850			1200			1650			1800		
	11		350			850			1200			1500			1500		
	12		400			1000			1400			2100			2100		
Less R. of W.	1	64	275			600			800			1500			1500		
Less R. of W.	2		350			500			600			1050			1080		
Less R. of W.	3		350			500	350		600	350		1110	280		1110	280	
Less R. of W.	4		350			500			600			1140			1140		
Less R. of W.	5		350			500			600			1170			1170		
Less R. of W.	6		300			400			700			1800			1800		
	7		700			1000			1200			1650			1620		
	8		300			400			700			1140			1140		
	9		300	20		400	20		700	500		1110	400		1080	400	
	10		300	30		400	30		700			1050			1080		
	11		225			400			700			1050			1050		
	12		175			300			600			1500			1500		

The Last Name Given is the One to Whom Property is Assessed

The Last Value Given is the Assessed Value for the Present Year

NAME OF OWNER, At Noon on First Day in January, 1915	NAME OF OWNER, At Noon on First Day in January, 1914	NAME OF OWNER, At Noon on First Day in January, 1913	NAME OF OWNER, At Noon on First Day in January, 1912	NAME OF OWNER, At Noon on First Day in January, 1911	DESCRIPTION OR BOUNDARY FOR ASSESSMENT	Lot	Block	Value of Real Estate 1911	Value of Improvements 1911	CHECK	Value of Real Estate 1912	Value of Improvements 1912	CHECK	Value of Real Estate 1913	Value of Improvements 1913	CHECK	Value of Real Estate 1914	Value of Improvements 1914	CHECK	Value of Real Estate 1915	Value of Improvements 1915	CHECK
			Garetson Mfg. Co	Eva M. Stevens	Less R. of W.	1	65	40			200		X	400		X	480		X	480		X
			"	"	Less R. of W.	2		50			200		X	350		X	960		X	840		X
			R. Merideath Jones	R. Meredith Jones	Less R. of W.	3		150			300		X	450		X	990		X	960		X
Hattie A. Beck + Mathias F. Heller	Katie A. Beck + M. F. Heller	Hattie A. Beck 1/2		Hattie A. Beck & Mathias F. Heller	Less R. of W.	4		150			400		X	450		—	1020		X	1020		X
"	"	Mathias F. Heller "		"	Less R. of W.	5		150			400		X	450	1/2	X	1050		X	1080		X
"	"			"	Less R. of W.	6		300			500		X	650	1/2	X	1500		X	1500		X
"	"			"		7		400			500		X	700		—	1500		X	1500		X
"	"			"		8		300			500		X	600		—	1020		X	1020		X
				F. A. Wire		9		300	130		500	130	X	600	130	X	990	170	X	960	170	X
			R. Merideath Jones	R. Meredith Jones		10		300			500		X	600		X	960		X	960		X
			Garetson Mfg. Co.	Eva M. Stevens		11		300			500	2500	X	600	2750	X	930	2200	X	840		X
			"	"		12		200			250		X	400		X	930		X	840	2200	X
	Garetson Mfg Co				S. 50 ft of Kalmia St (closed) Adj. Lots 16 & 17		65										1400		X	1150	100	X
		E. E. Parks	F. A. Wire	Joseph Bonty Sr		1	66	125	40		125	40	X	300	40	X	420	20	X	450	20	X
				Ed. H. Davis		2		250	40		400	40	X	600	40	X	600	20	X	600	20	X
			R. Merideath Jones	R. Meredith Jones		3		400			600		X	700		X	960		X	840		X
			"	"		4		400			600		X	700		X	990		X	960		X
				Katherine E. Root-Fredk A. Eimer		5		400			600		X	700		X	1020		X	1020		X
Frederick A. Eimer	F. A. Eimer					6		750	50		750	50	X	950	50	X	1500	20	X	1500	gone	X
"	"					7		1100			1100		X	1200		X	1800		X	1800		X
			Jennie S. Clugston	Jennie S. Simington		8		700			700		X	800	625	X	1350	500	X	1350	500	X
			"	"		9		700			700		X	800		X	1350		X	1350		X
F. C. Winchester	W. D. Schaaf	W. S. Schoaf	Ralph C. Hayward	C. A. Scott		10		700			700		X	800		X	1260		X	1350		X
"	"	"	"	"		11		700			700		X	800		X	1200		X	1350	200	X
						12		700			700		X	1200		X	1500		X	1500	530	X
Herman Herolz		Herbert D. Field + M. Hall		H. F. Wilcox		1	67	900			900		X	1200		X	1650		X	1650	340	X
"		"		"		2		650			650		X	800		X	1200		X	1350		X
Calimero Tonini	Julia Guatelli			Calimero Tonini		3		650	50		650	50	X	800	525	X	1260	410	X	1350	410	X
				Frank Szalinski		4		650	100		650	100	X	800	100	X	1350	40	X	1350	40	X
				J. F. Kreiss		5		650			650		X	800		X	1350		X	1350		X
	John Evans		Thos. A. Harrell	Tom Harrell		6		1000			1000		X	1200		X	1800		X	1950		X
				John A. Neill		7		600	115		600	115	X	1100	115	X	1500	110	X	1500	110	X
		Mary A. Snyder Est.	W. A. Reynolds	Mary A. Snyder Est.		8		450	125		600	125	X	750	125	X	1200	50	X	1200	50	X
				William Quinn		9		450	115		600	115	X	750	115	X	1200	50	X	1200	50	X
		Susan A. Schaniel	P. F. Schaniel	Susan A. Schaniel		10		450	90		600	90	X	750	90	X	1200	40	X	1200	60	X
			"	"		11		450	200		600	200	X	750	350	X	1200	200	X	1200	260	X
						12		600			800		X	1100		X	1500		X	1500		X

The Last Name Given is the One to Whom Property is Assessed

The Last Value Given is the Assessed Value for the Present Year

NAME OF OWNER, At Noon on First Day in January, 1915	NAME OF OWNER, At Noon on First Day in January, 1914	NAME OF OWNER, At Noon on First Day in January, 1913	NAME OF OWNER, At Noon on First Day in January, 1912	NAME OF OWNER, At Noon on First Day in January, 1911	DESCRIPTION OR BOUNDARY FOR ASSESSMENT	Lot	Block	Value of Real Estate 1911	Value of Improvements 1911	CHECK	Value of Real Estate 1912	Value of Improvements 1912	CHECK	Value of Real Estate 1913	Value of Improvements 1913	CHECK	Value of Real Estate 1914	Value of Improvements 1914	CHECK	Value of Real Estate 1915	Value of Improvements 1915	CHECK
	William Branch			Herbert J. Branch		1	68	600			800	400	X	1000	400	X	1500	420	X	1500	420	X
		Chas V. O'Brien		Herbert + Titus		2		420			600		X	750		X	1200		X	1200		X
		B.E. Smeadon N½	S.W. Bell	C.E. Osborn	N½ S½	3		420			600		X	375 N	200	X	600	80	X	600 N	80	X
	C.E. Osborn	Chas E. Osborn	C.E. Osborn	Bird B. Nintzow										375 S	300	X	600	120	X	600 S	120	X
	"		"	Herbert + Titus		4		420	260		600	260	X	750	260	X	1200	110	X	1200	110	X
	"	James D. Froward	Herbert + Titus	"		5		420			600		X	750		X	1200	40	X	1200	40	X
				A.T. Randall		6		530			800		X	1000		X	1500		X	1500		X
				"		7		450			900		X	1100		X	1800		X	1800		X
				Ada M. Jackson		8		650			650		X	800		X	1350		X	1350		X
Annie Tyerman	W + A. Tyerman	Anna + William Tyerman		Lyman A. Owen		9		650	450	X	650	450	X	800	450	X	1350	200	X	1350	200	X
	" "	J.A. Cotton		C.J. Norse		10		650	500		650	500	X	800	525	X	1350	220	X	1350	220	X
		Sigrid Rice		Samuel J. Morgan		11		650	100		650	100	X	800	175	X	1350	260	X	1350	260	X
						12		800			800		X	1100		X	1500		X	1500		X
	Huldah M. Hiekisch			Harry A. Neefus		1	69	800			800		X	1000		X	1500		X	1800		X
	"			Peter Zimmerman		2		600			600		X	800		X	1320		X	1500		X
	J.B. Forman		O.E. Gilmour	H. Lubin		3		600	60		600	60	X	800	60	X	1320	30	X	1500	30	X
Paul Norbom	"	Paul Norbom	J.J. Schleimer	Grace T. Fitzgerald		4		600	40		600	40	X	800	40	X	1320	180	X	1600	180	X
"	Amelia Taylor		"	"		5		350			600		X	800		X	1320		X	1600		X
	"			E.T. Taylor		6		125			800		X	1000		X	1800		X	1920		X
				"		7		125			750		X	1100		X	1800		X	1800		X
		H.W. Wilcox	John J. Massey	H.N. Wilcox		8		90			400		X	800		X	1350		X	1350		X
Geo. A. Heuermann				R.M. Suffield		9		150			400		X	800	750	X	1350	1000	X	1350	1000	X
Ben L. Squier				Hannah Watmore		10		300			400		X	800		X	1350		X	1350		X
"	Ben Squier			Ben L. Squires	S 35 ft-	11		295			420 S		X	560 S	100	X	945	80	X	945	80	X
"	"			"	N 15 ft-	11		130			180	100	X	240	500	X	405	400	X	405	400	X
					all	12		600	100		800		X	1100		X	1620		X	1620		X
			Laura A. Roberts	G.A. Nagle		1	70	850			1000		X	1100		X	900		X	900		X
			"	"		2		500			600		X	800		X	600		X	600		X
			John Roberts Co.	"		3		150			350		X	500		X	450		X	450		X
			"	"		4		150			300		X	700		X	600		X	600		X
			Geo. Leebrick	A.R. Wallace		1	71	700			750		X	850		X	1500		X	1500		X
			"	"		2		550			650		X	750		X	1200		X	1200		X
	A.L. Reynolds	O.C. Gilson	Adelaide L. Reynolds	Adelaide L. Reynolds		3		550			650	350	X	750	350	X	1200	280	X	1200	280	X
		Elizabeth Pattray		Mary C. Allen		4		550	450		650	450	X	750	775	X	1200	440	X	1200	440	X
				Mary C. Hamilton		5		550			650		X	750	750	X	1200	600	X	1200	600	X
	W.E. Edwards		Lottie P. Dyment	C.M. Dyment		6		750	1000		800	1000	X	1000	1000	X	1620	500	X	1620	500	X
	"			Wm E. Edwards		7	J.	260			400		X	500		X	450		X	450		X
	"			"		8	"	220			350		X	400		X	450		X	450		X
				"		9	"	280			450		X	550		X	600		X	600		X
		Margaret Y. Loughran Est.	Mary L. O'Farrell	Mary L. O'Farrell		10	"	450			550		X	650		X	900		X	900		X
				Cella B. Slocum		11		450			550		X	650		X	1050		X	1050		X
Herbert N. Capps			L.C. Wheeler	Harriet C. Wheeler		12		700	700		800	700	X	900	700	X	1500	280	X	1500	280	X

Index to Property in Middletown Addition

The Last Name Given is the One to Whom Property is Assessed

NAME OF OWNER, At Noon on First Day in January, 1915	NAME OF OWNER, At Noon on First Day in January, 1914	NAME OF OWNER, At Noon on First Day in January, 1913	NAME OF OWNER, At Noon on First Day in January, 1912	NAME OF OWNER, At Noon on First Day in January, 1911
	Lea A. Viersen			A. B. Leidrichsen
	"	Lea A Viersen		Roy. A. Moore
	Warren E. Libby et al	Warren E Libby Und 1/2	Legrid Rice	D. C. Cayley
	Cora M. Hart et al	Cora M. Hart Und 1/2	"	"
				Jeanette M. Mingus
			Louise Cave	M. A. Sloane
K. J. McRae & T. T. Solverson			K. J. McRae & T. T. Solverson	J. Fred. Taggard
"			"	"
		Ed Hutter		Mrs Lizzie Gross
				Margaret Meister
J. W. Collins	Caroline Collins	Caroline M Collins		E. O. Hodge
			Chas. Tucker	"
Lillian P. Palmer & Alma S. Gray	Lillian P. Palmer			Palmer Bros
"	"			"
		V. A. Dunlap		Bertha Hutter
				Louise J. Palmer
	Palmer Bros			Emily R. Palmer
H. M. Kinne		Lillian P Palmer	A. D. Penland	Lillian P. Palmer
"		"	"	"
				Emily R. Palmer
				"
		P. J. Moran	Gertrude Buckley	D. A. Buckley
		"	"	"
				Emily R. Palmer
				Louise J. Palmer
				Lillian P. Palmer
Bessie C. Jones				Louise J. Palmer
Anton Kvidzinske	Anton Kovedzenske	Anton Kvidzinske		"
	Lillian P. Palmer		Palmer Bros	
	E. E. Jessup	W. E. Walsh		L. H. Laabs
	"	"		"
Ivy L. Walsh	W. E. Walsh	"		"
"	M. Hall	"		"
Thomas Wilson		"		Sidney J. Weir
"		"		"
Sidney J. Weir	E. J. Weir	Sidney J Weir		"
"		"		"
Ivy L. Walsh		W. E. Walsh		L. H. Laabs
"		"		"
"		"		"
"		"		"

The Last Value Given is the Assessed Value for the Present Year

DESCRIPTION OR BOUNDARY FOR ASSESSMENT	Lot	Block	Value of Real Estate 1911	Value of Improvements 1911	CHECK	Value of Real Estate 1912	Value of Improvements 1912	CHECK	Value of Real Estate 1913	Value of Improvements 1913	CHECK	Value of Real Estate 1914	Value of Improvements 1914	CHECK	Value of Real Estate 1915	Value of Improvements 1915	CHECK
	1	72	140			500		X	700		X	1200		X	1200		X
	2		175			450		X	550		X	1050		X	1050		X
Und 1/2	3		350			450		X	550	Und 1/2	X	525 Sale		X	1050		X
"	4		375			500		X	600	Und 1/2	X	525 Sale		X	1050		X
	5		425	75		500	75	X	600	75	X	1050	30	X	1080	30	X
	6		550			750		X	1000		X	1500		X	1500		X
	7		650			750		X	1000		X	1620		X	1620		X
	8		450			550		X	650		X	1200		X	1200		X
	9		450	150		550	150	X	650	150	X	1200	60	X	1200	60	X
	10		450			550		X	650		X	1200		X	1200		X
	11		360			550		X	650	660	X	1200	530	X	1200	530	X
	12		470			600	250	X	800	700	X	1500	560	X	1500	560	X
	1	73	30	250		75	250	X	100	250	X	750	100	X	750	100	X
	2		40	100		175	100	X	250	140	X	600	70	X	600	70	X
	3		75	325		175	325	X	250	375	X	600	150	X	600	150	X
	4		150	325		200	325	X	350	325	X	600	150	X	600	210	X
E 1/2	5		55			70		X	110		X	150		X	240		X
W 1/2	5		120			180 W	200	X	290 W	200 W	X	450		X	360		X
W 1/2	6		235	200		320		X	510 E	400	X	900	W 80	X	900	80	X
E 1/2	6		135	400		180 E	400	X	290		X	600	160	X	600 E	160	X
W 1/2	7		210	500		240		X	320		X	600	X 400	X	600		X
E 1/2	7		290	450		360 E	450	X	480 W	500	X	900	180	X	900 E	180	X
E 1/2	8		200			260		X	320 E	450	X	785		X	630		X
W 1/2	8		150			190 W	500	X	230		X	265 X		X	420 W	400	X
	9		300	225		450	225	X	550	225	X	1050	90	X	1050	90	X
	10		150	175		250	175	X	400	175	X	1050	70	X	1050	70	X
	11		125	150		175	150	X	275	200	X	600	100	X	600	100	X
	12		115			175		X	275		X	600		X	600		X
	1	74	75			75		X	100		X	900		X	900		X
	2		60			75		X	100		X	600		X	600		X
	3		30			75		X	100		X	600		X	600		X
	4		30			75		X	100		X	600		X	540		X
	5		30			75		X	100		X	600		X	480		X
	6		75			400		X	700		X	900		X	900		X
	7		250	220		400	210	X	600	210	X	1500	Gone	X	1500		X
	8		150			250		X	250		X	300		X	300		X
	9		125	125		175	125	X	200	125	X	300	50	X	300	Gone	X
	10		50			100		X	100		X	300		X	300		X
	11		30			100		X	100		X	300		X	300		X
	12		30			75		X	100		X	600		X	600		X

Index to Property in Middletown Addition

The Last Name Given is the One to Whom Property is Assessed

NAME OF OWNER, At Noon on First Day in January, 1915	NAME OF OWNER, At Noon on First Day in January, 1914	NAME OF OWNER, At Noon on First Day in January, 1913	NAME OF OWNER, At Noon on First Day in January, 1912	NAME OF OWNER, At Noon on First Day in January, 1911
				Teddy Kiernan
				"
		Viola Wilson	UNION TITLE & TRUST CO,	"
			Julius Jolezzi	Progressive Business bo
		L. Chalupnsla		H. Llewelyn
	Southern Electric Co	R. A. Garetson		"
			P. F. Schaniel	Petey F. Schaniel
Hattie M. Elliott	Hattie Elliott			Chas H. Mills
	Neil A. White	R. A. White		"
		Viola Wilson	UNION TITLE & TRUST CO,	Teddy Kiernan
		Jas B Robinson		Patrick Kiernan
				Elena C. de Benton
				Harry L. Titus
				"
				F L Hiatt
				"
				"
				"
				"
				Harry L. Titus
				"
				"
	F. L. Hiatt			
				Joseph Nash
	M. Hall			"
	"			"
				W. C. Roebuck Est
David S. Lacey		D. S. Lacey		H. W. Wilcox
David S. Lacey		D. S. Lacey	Gordon Decker	Andrew McKnight
"		"	"	"
				H. W. Wilcox
				James Neil
				"
	M. Hall			Joseph Nash
	"			"
	"			"

The Last Value Given is the Assessed Value for the Present Year

DESCRIPTION OR BOUNDARY FOR ASSESSMENT	Lot	Block	Value of Real Estate 1911	Value of Improvements 1911	CHECK	Value of Real Estate 1912	Value of Improvements 1912	CHECK	Value of Real Estate 1913	Value of Improvements 1913	CHECK	Value of Real Estate 1914	Value of Improvements 1914	CHECK	Value of Real Estate 1915	Value of Improvements 1915	CHECK
	1	75	180			180			350			1050			1050		
	2		150			150			250			800			900		
	3		150			150			100			840			900		
	4		75			75			100			870			900		
	5		75			75			350	250		900	280		900	280	
	6		125			150			600			900	120		900	120	
	7		50	50		75	50		250	50		600	20		600	20	
	8		75	10		75			100			600			480		
	9		75	10		75			100			900			780		
	10		75			75			100			900			900		
	11		100			100			250			900			900		
	12		200	200		200	200		350	200		1500	80		1260	80	
Less R. of W.	1	76	350			350			400			1350			1350		
Less R. of W.	2		250			250			300			720			720		
Less R. of W.	3		250			250			300			750			750		
Less R. of W.	4		250			250			300			780			780		
Less R. of W.	5		300			300			300			800			800		
Less R. of W.	6		400	200		400	200		400	200		750	180		750	80	
	7		300	200		300	200		400	200		900	80		900	80	
	8		225			225			200			900			900		
	9		200			200			200			870			900		
	10		150			150			200			840			900		
	11		150			150			200			800			900		
	12		200			200			300			1050			1050		
N 30 ft of Kalmia St closed, adj Lots 6 & 7		76										840			1320		
Less R. of W.	1	77	250			250			500			1200			1200		
Less R. of W.	2		200			200			400			720			720		
Less R. of W.	3		200			200			400			720			720		
Less R. of W.	4		200			200			400			720			720		
E 37½ ft	5		55			55			110			215			220		
W 62½ ft Less R. of W.	8		145			145			290			505			500		
W 62½ ft Less R. of W.	6		275			275			430			1005			920		
E 87½ ft	6		75			75			120			345			400		
	7		250			250			550			1050			1050		
	8		150			150			450			750			750		
	9		150			150			450			750			750		
	10		150			150			450			750			750		
	11		150			150			450			750			750		
	12		200			200			550			900			900		

The Last Name Given is the One to Whom Property is Assessed

NAME OF OWNER, At Noon on First Day in January, 1915	NAME OF OWNER, At Noon on First Day in January, 1914	NAME OF OWNER, At Noon on First Day in January, 1913	NAME OF OWNER, At Noon on First Day in January, 1912	NAME OF OWNER, At Noon on First Day in January, 1911
				S. D. Realty Co.
				"
				Mary L. Young
				"
				Lida Scripps
		M. D. Ryder		Sarah J. Deaman
		"		"
	L. M. Bakehorn	Mrs. L. M. Bakehorn		M. D. Bowers
		Edwin G. Hopper		"
			Mary A. Kirby	Mary A. Kirby
	Geo. A. Haley			G. A. Haley
		Wm Bardsley	F. R. Burnham	
		Melissa B. White	"	
		Lizzie Meredith	"	
		Ruth Dibble	"	
		E. E. Hillis	"	
	S. W. Bell	Thos. Wilson	"	Mary VonSeelhorst Und 2/3
Excelsior Laundry Co	Excelsior Laundry	F. R. Burnham	"	Jane A. Farrell " 1/3
Albert Schuh	F. R. Burnham	"	"	
"	"	"	"	
		UNION TITLE & TRUST CO.	"	
	Wm Bardsley	F. R. Burnham	"	
Lucia D. Meyer			Mary Tremaine	Mary Tremain
"			"	"
"			"	"
"			"	"
"			"	"
"			"	"
"			"	"
"			"	"
"			"	"
"			"	"
"			"	"

The Last Value Given is the Assessed Value for the Present Year

DESCRIPTION OR BOUNDARY FOR ASSESSMENT	Lot	Block	Value of Real Estate 1911	Value of Improvements 1911	CHECK	Value of Real Estate 1912	Value of Improvements 1912	CHECK	Value of Real Estate 1913	Value of Improvements 1913	CHECK	Value of Real Estate 1914	Value of Improvements 1914	CHECK	Value of Real Estate 1915	Value of Improvements 1915	CHECK
	1	78	250			300		X	650		X	900		✓	900		X
	2		200			200		X	500		X	750		✓	750		X
	3		200			200		X	500		X	750		✓	750		X
	4		200			200		X	500	465	X	750	230	X	750	230	X
	5		200	365		200	465	X	500		X	750		X	750		X
	6		250			250		X	650		X	1050		X	1050		X
	7		300			300		X	800		X	1500		X	1200		X
	8		225			250		X	550		X	1050	160	X	1050	160	X
	9		225			250		X	550		X	1050	80	X	1050	180	X
	10		225			250		X	550		X	1050		X	1050	140	X
	11		225			250		X	550		X	1050		X	1050		X
	12		275			300		X	800	325	X	1500	340	X	1500	340	X
S 10 ft Maple st closed from Cal & Indio	1	79	225			500		X	900	40	X	1500	30	X	1500	80	X
	2		175			175		X	650		X	1050		X	1050		X
	3		175			175		X	650		X	1050		X	1050		X
	4		175			175		X	650		X	1050		X	1050		X
	5		175			175		X	650		X	1050		X	1050		X
	6		225			225		X	800		X	1500		X	1200		X
	7		60			75		X	650		X	720		X	720		X
	8		60			75		X	550		X	600		X	600		X
	9		75			75		X	550		X	660		X	660		X
	10		80			80	125	X	550	2nm	X	720		X	720		X
	11		125			125		X	550		X	780		X	780		X
S 10 ft Maple st closed from Cal & Indio	12		200			300		X	800		X	1080		X	1080		X
S 10 ft Maple st closed 1st East Union st	1	80	150			250		X	400		X	600		X	600		X
	2		75			75		X	100		X	450		X	450		X
	3		60			75		X	100		X	300		X	300		X
	4		55			75		X	100		X	300		X	300		X
	5		35			75		X	100		X	300		X	300		X
	6		35			75		X	100		X	450		X	450		X
	7		35			75		X	100		X	150		X	150		X
	8		35			75		X	100		X	120		X	120		X
	9		35			75		X	100		X	120		X	120		X
	10		35			75	125	X	100	125	X	120	100	X	120	100	X
	11		35			75		X	100		X	120		X	120		X
S 10 ft Maple st closed 1st East Union st	12		35			75		X	75		X	150		X	150		X

Index to Property in Middletown Addition

The Last Name Given is the One to Whom Property is Assessed

NAME OF OWNER, At Noon on First Day in January, 1915	NAME OF OWNER, At Noon on First Day in January, 1914	NAME OF OWNER, At Noon on First Day in January, 1913	NAME OF OWNER, At Noon on First Day in January, 1912	NAME OF OWNER, At Noon on First Day in January, 1911
				Robt M. Hubbard
				"
				W. A. Ford.
		A. Will Augier		Catherine D. Fenn
		Mamie P. Baldwin		"
		"		"
H. A. Nelson ext.	A. Nelson (owner)	J. H. & Elsie Singleton		"
"	"	"		"
		A. Will Augier		W. A. Ford.
				Robt M. Hubbard
				"
				"
				W. H. Whitson
				"
				"
	E. A. Kavanagh	Edward A. Kavanagh		"
	"	"	Edward A. Kavanagh	"
	"	H. A. Thompson	W. W. Whitson	"
		"	"	"
		Emma Hill	"	"
		W. W. Whitson	"	"
		"	"	"
		"		"
				Geo R. Harrison
				Robt M. Hubbard
				Robt M. Hubbard
				"
				"
				"
				W. C. Forbush Est.
				"
				Robt M. Hubbard
				"
				"
				"
				"

The Last Value Given is the Assessed Value for the Present Year

DESCRIPTION OR BOUNDARY FOR ASSESSMENT	Lot	Block	Value of Real Estate 1911	Value of Improvements 1911	CHECK	Value of Real Estate 1912	Value of Improvements 1912	CHECK	Value of Real Estate 1913	Value of Improvements 1913	CHECK	Value of Real Estate 1914	Value of Improvements 1914	CHECK	Value of Real Estate 1915	Value of Improvements 1915	CHECK
S 10 ft Maple St closed bet Lot 1 & min sts	1	81	35			150			75			150			150		
	2		35			150			75			90			90		
	3		35			150			175			200			200		
	4		35			150			300			300			300		
	5		35			150			300			450			450		
	6		35			150			550			750			750		
	7		150			150			800			900			900		
	8		90			75			650			600			600		
	9		80			75			400			600			600		
	10		35			75			175			300			300		
	11		35			75			75			120			120		
S 10 ft Maple St closed bet Lot 1 & min sts	12		35			75			75			150			150		
	1	82	35			75			500			450			450		
	2		35			75			400			300			300		
	3		90			75			400			450			450		
	4		290			75			500			600			600		
	5		380			450			600	925		1050	920		1050	920	
	6		520			700			700			1500			1500		
	7		520			800			900			1500			1500	700	
	8		380			450			650			900			900		
	9		160			75			550	500		750	500		750	600	
	10		60			75			450			450			450		
	11		40			75			250			300			300		
	12		40			75			250			450			450		
		83	60			60			100			150			120		
Less Road Way		84	40			240			300			450			450		
	1	85	40			75			100			150			150		
	2		40			75			100			120			120		
	3		40			75			100			120			120		
	4		40			75			100			120			120		
Less Road Way	5		40			75			100			300			300		
" " "	6		40			75			75			150			150		
W 20 ft Horton Ave & N 25 ft of Maple St closed "	7		40			75			100			150			150		
Both st opened or Ordered opened "	8		40			75			50			50			25		
Nutmeg st closed bet W line Horton Ave & E line canyon Road "	9		40			75			100			120			50		
Horton Ave opened or extended N "	10		40			75			100			150			75		
Nutmeg st opened or extended N " Maple st & S " Nutmeg st less R. W. "	11		40			75			100			270			160		
Horton Ave opened or extended 1915	12		40			75			100			300			270		
" "																	
" "																	

Index to Property in Middletown Addition

The Last Name Given is the One to Whom Property is Assessed

NAME OF OWNER, At Noon on First Day in January, 1915	NAME OF OWNER, At Noon on First Day in January, 1914	NAME OF OWNER, At Noon on First Day in January, 1913	NAME OF OWNER, At Noon on First Day in January, 1912	NAME OF OWNER, At Noon on First Day in January, 1911
				Robt M. Hubbard
				"
				"
				"
				"
				"
				"
				"
				"
				"
				"
		Rilla M. Hesse	Mrs. M. D. Hesse	Mrs R. M. Hesse
			Guadalupe D. Prieto	Guadalupe de Prieto
				C. H. Lampe
		Geo C. Simple		E. S. Torrence
James H. Heath	J. H. Heath		James H. Heath	J. H. Heath
	Dorothy L. Schuhe		Mrs A. Byford Leonard	Mrs A. Byford Leonard
				A. W. Fenn
				"
A. W. Fenn			Alfred Wickstrom	Edwin A. Clark
			"	"
			"	"
	Ada R. Wells			A. R. Wells
	"			"
	T. W. Bradley Est			T. W. Bradley
	Frank E. Bryan			South Western Investment Co
		Maude Updegraff	Herbert L. Emery	Herbert L. Emery
		"		Maud. Updegraff
		"		"
	Ada R Wells			A. R. Wells
	May Melander			Mrs Mary Melander
	"			"

The Last Value Given is the Assessed Value for the Present Year

DESCRIPTION OR BOUNDARY FOR ASSESSMENT	Lot	Block	Value of Real Estate 1911	Value of Improvements 1911	CHECK	Value of Real Estate 1912	Value of Improvements 1912	CHECK	Value of Real Estate 1913	Value of Improvements 1913	CHECK	Value of Real Estate 1914	Value of Improvements 1914	CHECK	Value of Real Estate 1915	Value of Improvements 1915	CHECK
Lee Road	1	86	50			75		X	100		X	110		X	110		X
"	2		50			75		X	100		X	50		X	50		X
"	3		50			75		X	100		X	10		X	10		X
"	4		50			75		X	100		X	30		X	30		X
"	5		50			75		X	100		X	80		X	80		X
N ½ fr Maple St cl'd bet Col Ave & Union	6		50			75		X	100		X	120		X	150		X
" " " "	7		50			75		X	100		X	120		X	120		X
Union " " " Maple Whitney	8		50			75		X	100		X	150		X	120		X
	9		50			75		X	100		X	150		X	120		X
Lee Road	10		50			75		X	100		X	120		X	100		X
"	11		50			75		X	100		X	70		X	70		X
"	12		50			75		X	100		X	50		X	50		X
	1	87	250	625		400	550	X	700	560	X	1200	230	X	1200	230	X
	2		200	575		250	575	X	600	575	X	840	300	X	840	300	X
	3		200			500		X	600		X	840		X	840		X
	4		200	350		500	350	X	600	350	X	840	140	X	840	140	X
	5		160			500		X	600		X	840		X	840		X
No 10 fr Maple St cl'd bet Col Ave & Union	6		160			500		X	700		X	1080		X	1080		X
" " " "	7		35			75		X	500		X	150		X	150		X
	8		60			75		X	400		X	120		X	120		X
	9		70			75		X	300		X	180		X	180		X
	10		75			200		X	250		X	180		X	180		X
	11		90			300		X	250	150	X	450	120	X	450	120	X
	12		100			400		X	300		X	600		X	600		X
	1	88	300			500		X	800		X	1350		X	1350		X
	2		250			260		X	600		X	960		X	960		X
	3		250			260		X	600		X	960		X	960		X
	4		250			260		X	600		X	960		X	960		X
	5		250			250		X	600	25	X	960	20	X	960	20	X
No 10 fr Maple St cl'd from Col Ave to India	6		300			500		X	800		X	1500		X	1500		X
" " " "	7		250			500		X	700		X	1080		X	1080		X
	8		180	475		400	400	X	550	400	X	840	160	X	840	160	X
	9		180			400		X	550		X	840		X	840		X
	10		180			400		X	550		X	840		X	840		X
	11		180	900		400 / 2750		X	550 / 2750		X	840 / 1100		X	840 / 1100		X
	12		250	2250		400		X	650		X	1200		X	1200		X

Index to Property in Middletown Addition

The Last Name Given is the One to Whom Property is Assessed

NAME OF OWNER, At Noon on First Day in January, 1915	NAME OF OWNER, At Noon on First Day in January, 1914	NAME OF OWNER, At Noon on First Day in January, 1913	NAME OF OWNER, At Noon on First Day in January, 1912	NAME OF OWNER, At Noon on First Day in January, 1911
			W. H. Taylor	J. Don Dunann
			Emil Swanson	"
			W. H. Taylor	"
Frank A Lloyd Est	Frank A Lloyd all	F A. Lloyd N½	F W. Holsapple N½	"
	J M. de Necochea N½W		J M. de Necochea S½	F. W. Holsapple
			"	"
				Floyd W. Holsapple
				"
				L. D. Realty Co
A. J. Cohn	Rice Landswick Co.			J. T. Escher
			Anzi G. Hall	A. G. Hall Adm
			"	"
			W. H. Taylor	"
			"	"
		W. G. Barth		H. P. Jepson
		"		"
H. P. Jepsen		H P Jepson		"
"		"		"
"		"		"
"		"		"
"		"		"
		W. G. Barth		"
		"		"
		"		"
Christine H. Hinsdale		Christine Hinsdale	C. Hinsdale Nielson	"
"		"		"
"		"		"
"		"		"
"		"		"
"		"		"
"		"		"
"		"		"

The Last Value Given is the Assessed Value for the Present Year

DESCRIPTION OR BOUNDARY FOR ASSESSMENT	Lot	Block	Value of Real Estate 1911	Value of Improvements 1911	CHECK	Value of Real Estate 1912	Value of Improvements 1912	CHECK	Value of Real Estate 1913	Value of Improvements 1913	CHECK	Value of Real Estate 1914	Value of Improvements 1914	CHECK	Value of Real Estate 1915	Value of Improvements 1915	CHECK
	1	89	250			250		✓	500		✓	900		✓	900		✓
	2		200			200		✓	400		✓	660		✓	660		✓
	3		200			200		✓	400		✓	660		✓	660		✓
W½ S½	4		200	125	S	100 N 100 S	125 75	✓	200 N 200 S	75 75	✓	330 N 330 S	50 60	✓	660	110	✓
N½	5		100	100		100	100	✓	200	100	✓	330	40	✓	330	40	✓
S½	5		100			100		✓	200		✓	320		✓ S	330		✓
all	6		250			300		✓	650		✓	900		✓	900		✓
	7		190			250		✓	700		✓	1500		✓	1500		✓
	8		160			250		✓	500		✓	960		✓	960		✓
	9		160	50		250	50	✓	500	50	✓	960	40	✓	960	40	✓
	10		160			250		✓	500		✓	960		✓	960		✓
	11		160			250		✓	500		✓	960		✓	960		✓
	12		190			300		✓	700		✓	1350		✓	1350		✓
Less R. of W.	1	90	125			250		✓	400		✓	1020 }	560	✓	1020 }	560	✓
Less R. of W.	2		75			200		✓	300		✓	600		✓	600		✓
Less R. of W.	3		75			200		✓	300		✓	600		✓	600		✓
Less R. of W.	4		75			200		✓	300		✓	600		✓	600		✓
Less R. of W.	5		75			200		✓	300		✓	600		✓	600	Bx.	60 ✓
Less R. of W.	6		125			250		✓	400		✓	1200		✓	1200		✓
	7		150			300		✓	450		✓	900		✓	900		✓
	8		100			200		✓	350		✓	660		✓	660		✓
	9		100			200		✓	350		✓	660		✓	660		✓
	10		100			200		✓	350		✓	660		✓	660		✓
	11		125			200		✓	350		✓	660 }	×	✓	660 }	×	✓
	12		150			250		✓	450		✓	900		✓	900 }		✓
Less R. of W.	3	91	140			250		✓	350		✓	1200		✓	1200		✓
Less R. of W.	4		90			150		✓	200		✓	600		✓	600		✓
Less R. of W.	5		90			150		✓	200		✓	600		✓	600		✓
Less R. of W.	6		140			250		✓	350		✓	1020		✓	1020		✓
	7		160 }	875		250 }	875	✓	400 }	875	✓	900 }	350	✓	900 }	350	✓
	8		140 }			250 }		✓	300 }		✓	660 }		✓	660 }		✓
	9		140			250		✓	300		✓	660		✓	660		✓
	10		140			250 }	115	✓	300		✓	660 }	50	✓	660 }	50	✓
	11		90	115		150 }		✓	200	115	✓	480 }		✓	480 }		✓

The Last Name Given is the One to Whom Property is Assessed

NAME OF OWNER, At Noon on First Day in January, 1915	NAME OF OWNER, At Noon on First Day in January, 1914	NAME OF OWNER, At Noon on First Day in January, 1913	NAME OF OWNER, At Noon on First Day in January, 1912	NAME OF OWNER, At Noon on First Day in January, 1911
"	"	"	"	J. Kreamer
"	"	"	"	"
"	"	"	"	Mary A. Buttles
B. L. Ehrenberg	"	Gustave Ehrenberg	Minnie S. Harris	C. Charlotte B. Foster
"	"	"	"	"
"	"	"	Charlotte B. Foster	"
"	"	"	"	"
"	Mary C. Burgess Est	"	"	Mary C. Burgess
"	"	"	John C. Fislar	J. C. Fisler
"	"	"	"	"
M. Hall	M. Hall agt			Hubert & Titus
"	"			"
"	"			B. L. Hinman
"	"			"
"	"			John Dahl
Minnie S. Harris	"			Mrs. M. S. Harris
"	"			"
"	Lucy E. Winters Est'r			Lucy E. Winters
"	Lucy E. Winters			"
"	Lucy E. Winters			"
"	Lucy E. Winters E.t.r.			"
"	"		H. Caroline Middlebrook	Mrs. H. C. Middlebrook
"	"		"	Luella R. Middlebrook
Lee L. Stewart	"		Arthur L. Hinman	B. L. Hinman
"	C. D. Jackson		"	W. L. Kidd
"	"		"	"
"	"	Geo. W. Bowler	"	Geo. W. Bowler
"	J. G. Traggardh S. 40 ft	" N 10 ft S 40 ft.	"	"
Martha C. Hougham	"	"	"	L. D. Gale
"	"	"	"	Joseph Klein
"	"	"	"	Paul J. Lindley
"	"	"	"	Alice D. Jones
"	"	"	Ray A. Garetson Est'r	C. W. Fox
"	C. R. Jackman N 1/2	Chas. R. Jackman N 1/2	C. W. Fox W 1/2	"
Martha C Hougham	"	"	"	Joseph Klein
"	C. H. Platt	"	"	J. J. Norman
"	"	"	"	F. A. Burnham
"	"	"	"	"
"	"	"	"	"

The Last Value Given is the Assessed Value for the Present Year

DESCRIPTION OR BOUNDARY FOR ASSESSMENT		Lot	Block	Value of Real Estate 1911	Value of Improvements 1911	CHECK	Value of Real Estate 1912	Value of Improvements 1912	CHECK	Value of Real Estate 1913	Value of Improvements 1913	CHECK	Value of Real Estate 1914	Value of Improvements 1914	CHECK	Value of Real Estate 1915	Value of Improvements 1915	CHECK
		2	92	250			250			450			720			720		
		3		200	10		200	10		350	10		660	10		660	none	
		4		200	125		200	125		350	125		660	50		660	50	
		5		200			200			350			660			660		
		6		250			250			550			900			900		
		7		200			300			700			1350			1350		
		8		160			200			550			900			900		
		9		160			200			550			900			900		
		10		160			200			550			900			900		
		11		200			300			850			1350			1350		
		1	93	200			300			700			720			720		
N 22 ft-		2		90			155			390			395			400		
S 28 ft-		2		110			195			390			505			500		
all		3		200	450		250	450		700	450		900	180		900	180	
		4		200			250			700			900			900		
		5		200			250			700			900	20		900	20	
		6		250	750		500	750		800	750		1350	300		1350	300	
6. W 1/2	E/2	7		275	750		400	750		650	750		S 700 x 300 = 720 W 500			W 480	300	
W 1/2	W 1/2												W 340			W 340		
E. 1/2		8		200			250			550			E 540 x			E 500		
		9		200	400		250	400		550	600		840	320		840	400	
		10		200	910		250	910		550	875		840	350		840	350	
		11		200			250			550	550		840	450		840	450	
		12		225	125		350	150		650	150		1050	200		1050	200	
		1	94	300			450			800 180			1500 170			1500 170		
W 10 ft S 40 ft.		2		200			300			520 S	200		670	560		S 670 W 170	560	
		3		200			300			650			840			840		
		4		200			300			650			840			840		
		5		200	300		300	300		650	300		840	220		840	220	
W 10 ft of Nutmeg St. closed from E. line Columbia to W. line State		6		250	625		400	625		700	625		1200	300		1200	300	
" " " " " "	W 1/2 E. 1/2 E 1/2 W 1/2	7		100			W 1/2 75 E 1/2 75 E 28			200 200	25		300 450	720		W 340 E 540 E	720	
		8		80			W 1/2 38			150 E	475		400 140			E 335 W 215		
		9		80	20		100	20		200	20		540	10		540	320	
		10		130			225			300			600			600		
		11		130			225			500			720			720		
		12		150			200			500			720			720		
		13		180			300			550			720			720		

The Last Name Given is the One to Whom Property is Assessed

NAME OF OWNER, At Noon on First Day in January, 1915	NAME OF OWNER, At Noon on First Day in January, 1914	NAME OF OWNER, At Noon on First Day in January, 1913	NAME OF OWNER, At Noon on First Day in January, 1912	NAME OF OWNER, At Noon on First Day in January, 1911
				F.E. Whipple
	J. Klein	Josephine Klein		Joseph Klein
	J. Campbell Black	Nancy E. Burford		E. A. Burford
	"	"		L. F. Hollington Et Ux Ella H. Kimball
				"
				"
		Minnie M Schaniel		Robt M. Hubbard
		Emma Schan.		"
	Minnie M. Schaniel	Minnie M Schaniel		"
				L. F. Hollington Et Ux Ella H. Kimball
				"
			J E Shields	Hubert A. Collins
			"	"
				Robt M. Hubbard
				"
				"
				"

Index to Property in Middletown Addition

The Last Name Given is the One to Whom Property is Assessed

NAME OF OWNER, At Noon on First Day in January, 1915	NAME OF OWNER, At Noon on First Day in January, 1914	NAME OF OWNER, At Noon on First Day in January, 1913	NAME OF OWNER, At Noon on First Day in January, 1912	NAME OF OWNER, At Noon on First Day in January, 1911
				Adelaide M. Luce
				"
				"
				"
				"
				"
				"
				"
				"
				"
				"
				"
				"
				"
M. Hall	Mary Lawyer			Harry L. Titus
"	"			"
"	"			"
	Chas Pleasants	Charles Pleasants agt	Charles Pleasants	Geo S Pleasants
	"	"	Hall Heirs	Chas Pleasants
	"	"		
	"	"		
	"	"		
	"	"	Hall Heirs	Chas Pleasants Und 1/2
	"	"	Charles Pleasants	Geo. Pleasants Und 1/2
	"	"		
	"	"		
	"	"		
	"	"		
	"	"	Hall Heirs	Chas Pleasants
	"	"	Charles Pleasants	Geo S. Pleasants
M. Hall	Mary Lawyer			Harry L. Titus
"	"			"
"	"			"

The Last Value Given is the Assessed Value for the Present Year

DESCRIPTION OR BOUNDARY FOR ASSESSMENT	Lot	Block	Value of Real Estate 1911	Value of Improvements 1911	CHECK	Value of Real Estate 1912	Value of Improvements 1912	CHECK	Value of Real Estate 1913	Value of Improvements 1913	CHECK	Value of Real Estate 1914	Value of Improvements 1914	CHECK	Value of Real Estate 1915	Value of Improvements 1915	CHECK
	1	99	35			75		X	100		X	300			300		X
	2		35			75		X	100		X	150			150		X
	3		35			75		X	100		X	120			120		X
	4		35			75		X	100		X	120			120		X
	5		35			75		X	100		X	120			120		X
	6		35			75		X	100		X	120			120		X
	7		35			75		X	100		X	120			120		X
Olive st closed bet E line Union & W line Hunter ave.	8		35			75		X	100		X	150		X	150		X
Lots Road	9		35			75		X	100		X	110			120		X
"	10		35			75		X	100		X	120			120		X
	11		35			75		X	100		X	120			120		X
	12		35			75		X	100		X	120			120		X
	13		35			75		X	100		X	120			120		X
	14		35			75		X	100		X	120			120		X
	15		35			75		X	100		X	60			60		X
Cr.	16		35			50		X	75		X	30			30		X
						1175			1575			2000					
	1	100	160			500		X	650		X	720		X	720		X
	2		130			150		X	450		X	600		X	600		X
	3		25			150 30		X	90		X	120		X	120		X
N 10 ft- Und 1/2 S 40 ft-	3		52			60		X	180		X	480		X	480		X
Und 1/2 S 40 ft.	(3)		58			60		X	180		X	—		—	—		—
	4		200			250			450		X	600		X	600		X
	5		200			250			450		X	600		X	600		X
	6		200			250			450		X	600		X	600		X
	7		300			400	Und 1/2	X	500		X	1200		X	1200		X
	8		90			150	Und 1/2	X	250		X	390		X	390		X
	9		90			150			300		X	450		X	450		X
	10		90			150			200		X	450		X	480		X
	11		90			150			200		X	510		X	510		X
	12		90			150 200			200		X	540		X	540		X
Und 1/2 S 40 ft- all S 40 ft Und 1/2 S 40 ft- N 10 ft- all.	13		60			80		X	120		X	430		X	430		X
	(13)		60			80		X	120		X	—		—	—		—
	13		30			40		X	60		X	110		X	110		X
	14		150			200		X	300		X	540		X	540		X
	15		300			500		X	600		X	660		X	660		X

The Last Name Given is the One to Whom Property is Assessed

NAME OF OWNER, At Noon on First Day in January, 1915	NAME OF OWNER, At Noon on First Day in January, 1914	NAME OF OWNER, At Noon on First Day in January, 1913	NAME OF OWNER, At Noon on First Day in January, 1912	NAME OF OWNER, At Noon on First Day in January, 1911
				Mrs M. G. Chalmers
				L. Reich
	F W Hunt			E. J. Swayne & Co
	"			"
	"			"
	"			"
	"			"
	"			"
	"			"
				L. Reich
				"
				"
				E. Olsen
				"
				Rodney E. Luscombe
				"
	Sara T. Parsons		Sara F. Parsons	Union Title & Trust Co
	"		"	"
	"		"	"
	"		"	"
	"			Rodney E. Luscomb
				"
James E. O'Keefe und 1/2 FW Holcomple und 1/2	Alonzo Penland	Alonzo Penland		A. D. Penland
	"	Alonzo Penland		"
		E. Tullini		F. A. Schneider
		"		"
		Stefano Massa		Dan'l G. Ives
		"		"
		"		Sigrid Rice
Sparks-Stale	Rice Landsewick Co.	Robt Nisbet Son	Geo W Bowler	Dan L. Hall
W.O. Poor	"		Michael Sorenson	Dan L. Hall
	J. Francis White	J. F. White		F. A. Schneider
	"	"		"

The Last Value Given is the Assessed Value for the Present Year

DESCRIPTION OR BOUNDARY FOR ASSESSMENT	Lot	Block	Value of Real Estate 1911	Value of Improvements 1911	CHECK	Value of Real Estate 1912	Value of Improvements 1912	CHECK	Value of Real Estate 1913	Value of Improvements 1913	CHECK	Value of Real Estate 1914	Value of Improvements 1914	CHECK	Value of Real Estate 1915	Value of Improvements 1915	CHECK
	1	101	175			500		✓	500		✓	720		✓	720		✓
	2		175			250		✓	450		✓	600		✓	600		✓
	3		200			250		✓	450		✓	600		✓	600		✓
	4		200			250		✓	450		✓	600		✓	600		✓
	5		200			250		✓	450		✓	600		✓	600		✓
	6		200	1000		250	1000	✓	450	1000	✓	600	400	✓	600		✓
	7		200			250		✓	350		✓	600		✓	600	400	✓
fe	6		200			300		✓	450		✓	720		✓	720		✓
"	7		200			250		✓	250		✓	240		✓	240		✓
	8		200			250		✓	350		✓	600		✓	600		✓
	9		200			250		✓	350		✓	600		✓	600		✓
	10		200			200		✓	350		✓	600		✓	600		✓
	11		100			200		✓	350		✓	600		✓	600		✓
	12		100			200		✓	500		✓	720		✓	720		✓
	1	102	300	175		350	175	✓	650	500	✓	1200	520	✓	1200	520	✓
	2		300			350		✓	550		✓	840		✓	840		✓
	3		300			350		✓	550		✓	840		✓	840		✓
	4		300			350		✓	550		✓	840		✓	840		✓
	5		300			350		✓	550		✓	840		✓	840		✓
	6		300	125		350	125	✓	650	125	✓	720	50	✓	720	50	✓
	7		300			450		✓	650		✓	720		✓	720		✓
	8		180			150		✓	450		✓	600		✓	600		✓
	9		180			150		✓	450		✓	600		✓	600		✓
	10		180			150		✓	450		✓	600		✓	600		✓
	11		140			150		✓	450		✓	600		✓	300 300 360 360		✓
	12		140			250		✓	550		✓	720		✓			✓
	1	103	250			375		✓	500		✓	900		✓	900		✓
	2		200			250		✓	400		✓	660		✓	660		✓
	3		200			250		✓	400		✓	660		✓	660		✓
	4		200			250		✓	400		✓	660		✓	660		✓
	5		200			250		✓	450		✓	720		✓	720		✓
✗	8		225			300		✓	900		✓	1350		✓	1350		✓
	9		150			200		✓	500		✓	840		✓	840		✓
	10		150			200		✓	500		✓	840		✓	840		✓
	11		150			200		✓	500		✓	840		✓	840		✓
	12		150			300		✓	600		✓	1200		✓	1200		✓

Index to Property in Middletown Addition

The Last Name Given is the One to Whom Property is Assessed

NAME OF OWNER, At Noon on First Day in January, 1915	NAME OF OWNER, At Noon on First Day in January, 1914	NAME OF OWNER, At Noon on First Day in January, 1913	NAME OF OWNER, At Noon on First Day in January, 1912	NAME OF OWNER, At Noon on First Day in January, 1911
				Nancy A. Brown
J.C. Ricason	C.H. George W½ W½ E½ J.C. Ricason W½ E½ W½ " C.H. George E½ W½			Chas H. George
				"
Mrs W. J. White	A.C. White			Arthur C. White
"	"			"
	Frank J. Golden et al			F. J. Golden et al
	"			"
	"			"
	James A. McLaughlin		Carrie M. McLaughlin	Carrie McLaughlin
	"		"	"
			David C. Bergunthal	David C. Bergunthal
			"	Theodosia B. Comer
Mrs S. T. Dopp				S. T. Dopp
			Margaret Acheson	Ed. A. Kavanaugh
				Mrs Tena F. Chester
				Daniel G. Sves
				"
				David C. Bergunthal
	James A. McLaughlin		Carrie M. McLaughlin	Carrie McLaughlin
	"		"	"
Bridget C. Granville				John Callaghan Est
				Bridget Cathrin Granville
				Sarah J. Dorman
	V.B. Peters			
	Wilson S. Smith & Co	Wilson S. Smith & Co, Inc	G.A. Haley	
	R.S. Flint	G.A. Haley	Maud Updegraph	
			Alda M. Ferris	
	J.W. Habersperger		"	
			A.E. Luscomb	
	Edwin A Clark		Edwin Albert Clark	
Sarah Dorman Weyand	Sarah Dorman		Sarah J. Dorman	
	M.S. Goulart		F.A. Schneider	
	Delos D. Smith		"	

The Last Value Given is the Assessed Value for the Present Year

DESCRIPTION OR BOUNDARY FOR ASSESSMENT	Lot	Block	Value of Real Estate 1911	Value of Improvements 1911	CHECK	Value of Real Estate 1912	Value of Improvements 1912	CHECK	Value of Real Estate 1913	Value of Improvements 1913	CHECK	Value of Real Estate 1914	Value of Improvements 1914	CHECK	Value of Real Estate 1915	Value of Improvements 1915	CHECK
Less R. of W.	1	104	120			150		X	400		X	900		X	900		X
Less R. of W.	2		90			100		X	300		X	600		X	600		X
W½ W½ E½ Less R. of W.	3		75			100		X	300	100	X	W 450 E 150	W 80 E 140	X X	W 380 E 480	E 140	X X
E½ W½ W½ Less R. of W.	4		150			150		X	400		X	E 720 W	40	X	E 450 W 720	W 120	X X
	8		75			125		X	250		X	480		X	480		X
	9		120	135		150	135	X	350	140	X	660	60	X	660	60	X
	10		120			150		X	350		X	660		X	660		X
	11		120			150		X	350		X	660		X	660		X
	12		150			250		X	450		X	900		X	900		X
Less R. of W.	1	105	120			200		X	400		X	780		X	780		X
Less R. of W.	2		90			100		X	300		X	540		X	540		X
Less R. of W.	3		90	25		100	25	X	300	100	X	540	70	X	540	70	X
Less R. of W.	4		90			100	125	X	300	175	X	540	100	X	540	100	X
Less R. of W.	5		90			100		X	300		X	540		X	540		X
Less R. of W.	6		175	75		150	75	X	400	75	X	780	30	X	780	30	X
	7		150			250		X	450		X	900		X	900		X
	8		120			200		X	400		X	660		X	660		X
	9		120			200		X	400		X	660		X	660		X
	10		120	50		150	50	X	400	50	X	660	80	X	660	80	X
	11		120	40		150	40	X	400	40	X	660	40	X	660	40	X
	12		150	10		200	10	X	500	10	X	750	10	X	750	mvd	X
	1	106	250			250		X	500		X	750		X	750		X
	2		200	75		250	75	X	400	75	X	660	30	X	660	30	X
	3		200			250		X	400	235	X	660	180	X	660	180	X
Und ½	4		100			125		X	400		X	330		X	330		X
Und ½	4		100			125		X	400		X	330		X	330		X
	5		200			250		X	400		X	660		X	660		X
	6		250			300		X	500		X	900		X	900		X
	7		150			250		X	500		X	1200		X	1200		X
	8		130			250		X	450		X	840		X	840		X
	9		130	185		250	190	X	450	310	X	840	250	X	840	250	X
	10		130			250		X	450		X	840		X	840		X
	11		130			250		X	450		X	840	500	X	840	500	X
	12		180			250		X	550		X	1200		X	1200		X

The Last Name Given is the One to Whom Property is Assessed

NAME OF OWNER, At Noon on First Day in January, 1915	NAME OF OWNER, At Noon on First Day in January, 1914	NAME OF OWNER, At Noon on First Day in January, 1913	NAME OF OWNER, At Noon on First Day in January, 1912	NAME OF OWNER, At Noon on First Day in January, 1911
		Oliver J. Winston	O. J. Winston	Oliver J. Kinston
		"	"	"
				Fred. A. Shapley
				Albert H. Ellis
				"
				Wade Garfield
		Chas Kepner	A. A. Dunlap	H. E. Crabtree et al
		"	"	"
			Jessie D. Ogden	"
				Sarah A. Morrison
	Andrew Darnaud			Andre Darnaud
	"			"
				Liggie Armstrong
				C. H. Platt
				"
				"
S. D. Land Co.				San Diego Land Company
S. D. Land Corp.				"
S. D. Land Co				"
S. D. Land Co.				"
				J. F. Escher
				"
				Lizzie Armstrong
				"
	Wilber P. Cook		W. P. Cook	Wilber P. Cook
	"		"	"
	"		"	"
	C. K. Hudson E50			C. K. Hudson
	Teresa M. Flagg W50	-		"
	C K Hudson			"
	"			"
	"			"
	Wilber P. Cook		W. P. Cook	Wilber P. Cook
	"		"	"
	"		"	"

The Last Value Given is the Assessed Value for the Present Year

DESCRIPTION OR BOUNDARY FOR ASSESSMENT	Lot	Block	Value of Real Estate 1911	Value of Improvements 1911	CHECK	Value of Real Estate 1912	Value of Improvements 1912	CHECK	Value of Real Estate 1913	Value of Improvements 1913	CHECK	Value of Real Estate 1914	Value of Improvements 1914	CHECK	Value of Real Estate 1915	Value of Improvements 1915	CHECK
	1	107	300			300		X	650		X	1200		X	1200		X
	2		225	15		250	15	X	500	15	X	840	10	X	840	60	X
	3		225	125		250	200	X	500	200	X	840	200	X	840	200	X
	4		225	50		250	50	X	500	50	X	840	20	X	840	20	X
	5		225			250		X	500		X	840		X	840		X
	6		300			300		X	550		X	960		X	960		X
	7		75			300		X	350		X	300		X	300		X
	8		120			250		X	300		X	540		X	540		X
	9		150			250		X	300		X	600		X	600		X
	10		150			250		X	350	50	X	600	40	X	600	60	X
	11		150			250		X	500		X	660		X	660		X
	12		190			300		X	600		X	900		X	900		X
	1	108	190			250		X	500		X	900		X	900		X
	2		150	50		200	750	X	350	750	X	660	580	X	660	580	X
	3		150			200		X	200		X	600		X	600		X
	4		150			200		X	100		X	540		X	540		X
	5		75			100		X	100		X	540		X	540		X
	6		50			100		X	200		X	300		X	300		X
	7		55			100		X	125		X	600		X	600		X
	8		30			75		X	100		X	450		X	450		X
	9		30			75		X	100		X	210		X	210		X
	10		50			75		X	100		X	210		X	210		X
	11		75			100		X	125		X	450		X	450		X
	12		160			200		X	250		X	750		X	750		X
	1	109	75			100		X	150		X	450		X	450		X
	2		30			75		X	100		X	300		X	300		X
	3		30			75		X	100		X	120		X	120		X
	4		30			75		X	100		X	E 40 W 80		X	E 50 W 70		X
E50	5		50			75		X	200		X	E 100 W 200		X	E 120 W 180		X
W50	6		75			200		X	400		X	E 290 W 430		X	E 290 W 430		X
	7		175			300		X	900		X	900		X	900		X
	8		175			200		X	350		X	420		X	420		X
	9		175			200		X	150		X	180		X	180		X
	10		175			200		X	150		X	180		X	180		X
	11		175	2600		200	2600	X	200	2600	X	180	2900	X	180	2900	X
	12		200			350		X	500		X	600		X	600		X

Index to Property in Middletown Addition

The Last Name Given is the One to Whom Property is Assessed

The Last Value Given is the Assessed Value for the Present Year

NAME OF OWNER, At Noon on First Day in January, 1915	NAME OF OWNER, At Noon on First Day in January, 1914	NAME OF OWNER, At Noon on First Day in January, 1913	NAME OF OWNER, At Noon on First Day in January, 1912	NAME OF OWNER, At Noon on First Day in January, 1911	DESCRIPTION OR BOUNDARY FOR ASSESSMENT	Lot	Block	Value of Real Estate 1911	Value of Improvements 1911	CHECK	Value of Real Estate 1912	Value of Improvements 1912	CHECK	Value of Real Estate 1913	Value of Improvements 1913	CHECK	Value of Real Estate 1914	Value of Improvements 1914	CHECK	Value of Real Estate 1915	Value of Improvements 1915	CHECK
	E. J. Henning			Wm Kettner		1	110	400	500		750	500	X	850	500	X	1200	220	X	1200	220	X
				Mrs. M. G. Chalmers		2		350	450		500	450	X	600	450	X	900	180	X	900	180	X
				H. B. Thearle	N½	3		175			250		X	300		X	450		X	450		X
				G. J. Stegeman	S½	3		175			250		X	300		X	450		X	450		X
				Minnie E. Schuster.	all	4		350			500		X	600		X	900		X	900		X
				G. J. Stegeman		5		350			500		X	650		X	780		X	780		X
				H. B. Thearle		6		300			600		X	900		X	540		X	540		X
				Mrs M. G. Chalmers		7		60			75		X	100		X	120		X	120		X
				Wm Kettner		8		60			75		X	100		X	120		X	120		X
	E. J. Henning					9		100			100		X	125		X	120		X	120		X
					S½	10		50			50		X	75		X	60		X	60		X
					N½	10		50			50		X	75		X	60		X	60		X
						11		120			120		X	150		X	120		X	120		X
						12		200	140		250	140	X	350	140	X	300	60	X	300	60	X
John Johnston Jr				Dell Hale Johnston Ed. M. Hall			111	100			100		X	150		X	150		X	150		X
				Elizabeth Grant			112	100			100		X	150		X	150		X	150		X
	C. B. Danforth	Napoleon J. Roy		Nap. J. Roy		1	113	450	850		750	925	X	850	925	X	1200	390	X	1200	390	X
	Nap. J. Roy N½	"		"	N. ½	2		400			500		X	600		X	450		X	450		X
	" S½	"		"	S ½												450		X			
B. John Wandrey				B. John Wandry		3		400			500		X	600		X	900		X	900		X
	M. E. Gleason	Mathew E. Gleason		N. F. Price		4		400	1800		500	1875	X	600	1875	X	900	800	X	900	800	X
	"	"		"		5		400	1250		500	1450	X	600	1450	X	900	600	X	900	600	X
	"	"		"		6		450			750		X	850		X	1200		X	1200		X
	"	"		"		7		300			300		X	400		X	450		X	450		X
						8		200	40		200	40	X	300	40	X	240	20	X	240	20	X
B. John Wandrey				B. John Wandry		9		200			200		X	300		X	300		X	300		X
	Nap J. Roy S½ of E½ of N½	Napoleon J. Roy		Nap J. Roy		10		200			200		X	300		X	300		X	300		X
	C. B. Danforth W½ of N½ of N½	"		"	S½ of E½ of N½	11		200			200		X	300		X	180		X	240		X
	Nap. J. Roy E½	"		"	W½ of N½ of N½												45		X	60		X
					E½	12		250			375		X	500		X	360		X	250		X
																	340		X	420		
				G. J. Stegeman																		
				Roy E. Dodson																		
	Albert G. Ellis	Ezra H. Ellis	Albert G. Ellis	Robt G. Ellis	E 70 ft. State Aid road bet. N.L. Quince & S.L. Redwood (1915)	1	114	200			750		X	1000		X	1200		X	1200		X
	"	Albert G. Ellis	"	"	" " "	2		180			500		X	600		X	900		X	900		X
					" " "	3		180			500		X	600		X	900		X	900		X
					" " "	4		180			500		X	600		X	750		X	750		X
					" " "	5		180			500		X	550		X	600		X	600		X
Cora M. Watson	John H. Watson			J. F. Holmes		6		200	550		250	550	X	400	550	X	600	220	X	600	220	X
		Bertha Lesinsky	Bertha Lesinsky	Bertha Lesinsky		7		300			750		X	850		X	1200		X	1200		X
		"	"	James N. McKie		8		250			500		X	600		X	900		X	900		X
		Albert DeSpietri				9		250			500		X	600		X	900		X	900		X
		J. Walter Kean				10		250			500		X	600		X	900		X	900		X
D. D. Pruett	Ida D. Pruett			D. D. Pruett		11		250			500		X	600		X	900		X	900		X
"	"			"		12		275			750		X	850		X	1200		X	1200		X

Index to Property in Middletown Addition

The Last Name Given is the One to Whom Property is Assessed

NAME OF OWNER, At Noon on First Day in January, 1915	NAME OF OWNER, At Noon on First Day in January, 1914	NAME OF OWNER, At Noon on First Day in January, 1913	NAME OF OWNER, At Noon on First Day in January, 1912	NAME OF OWNER, At Noon on First Day in January, 1911
				Wm Reper
				"
	T. J. McInerney		Mrs. E. Herrera	A. Levort
				Fred. A. Shapley
				"
				W. W. " Reper
		A. Wiest		Jane Dresser
		"		"
		Jacob Rhingaus		Olive S. " Luscomb
		"		"
Gertrude C. Edmonds		A. Wiest	John R. Seifert	John B. Osborn
"		"	"	"
		A. E. Gillette		Gertrude H. Lauer
W. Burkhardt		Osborn & Spencer		Mary Ware
				W. R. Reper
				"
				"
			O. H. Johnston	Wm L. Johnston
			"	"
			Frank H. Clarke	L. B. & Herbert B. Hakes
				Wm Reper
		M. Hall	Jas. Sheerin	M. Hall Agt.
	George B. McKay		Geo. P. + Mary K. McKay	Mrs. G. P. McKay
	"		"	"
	Norah T. K. Bopes	Darius Kay Est.		Darius Kay
Norah T. K. Bopes	Anna F. Klintbom	"		"
J. W. Payne	R. F. Hinkley			Rufus F. Hinkley
				J. Wesley Payne
				F. J. Swift
				Mattie E. Brown
	Eugene A. Schmidt			Edna L. Schmidt
				F. J. Swift
	A. C. Griffith	Eunice B. Barker		Lydia M. Horton
			Anna Klintbom	Anna Fardelius
N. Steinmetz				Aug. Loffling
Tillmann & Bendel		Joseph E. Morris	M. De Leon	A. Loffling

City of San Diego, California. Middletown

The Last Value Given is the Assessed Value for the Present Year

DESCRIPTION OR BOUNDARY FOR ASSESSMENT	Lot	Block	Value of Real Estate 1911	Value of Improvements 1911	CHECK	Value of Real Estate 1912	Value of Improvements 1912	CHECK	Value of Real Estate 1913	Value of Improvements 1913	CHECK	Value of Real Estate 1914	Value of Improvements 1914	CHECK	Value of Real Estate 1915	Value of Improvements 1915	CHECK
	1	115	200			300		X	900		X	1060		X	1050		X
	2		180			300		X	800		X	720		X	720		X
	3		180			300		X	800		X	720		X	720		X
	4		180			300		X	700		X	720		X	720		X
	5		180			300		X	700		X	720		X	720		X
	6		200			350		X	1000		X	900		X	900		X
W 70 ft Block N Lot Set N & Ravine S & Redwood (1913)	7		160			300		X	850	800	X	1200	1550	X	1200	1550	X
" " "	8		150			500		X	700		X	900		X	900		X
" " "	9		150			500		X	900	1000	X	900	1460	X	900	1460	X
" " "	10		150			500		X	900		X	900		X	900		X
" " "	11		150			500		X	900		X	900	1550	X	900	1550	X
" " "	12		160			250		X	1200	1200	X	1200		X	1200		X
	1	116	350	50		350	50	X	650	50	X	1200	20	X	1200	100	X
	2		300			300		X	550	300	X	840	240	X	840	360	X
	3		300			300		X	550		X	840		X	840		X
	4		300			300		X	550		X	840		X	840		X
	5		300			300		X	550		X	840		X	840		X
	6		400			400		X	700		X	1200		X	1200		X
	7		250	325		300	325	X	700	325	X	900	130	X	900	130	X
	8		160	200		300	200	X	550	200	X	720	80	X	720	80	X
	9		160			300		X	550		X	720		X	720		X
	10		160			300		X	550		X	720		X	720		X
	11		160			300		X	550		X	720		X	720		X
	12		200			350		X	650		X	1050		X	1050		X
	1	117	225	75		250	50	X	450	50	X	750	20	X	750 gm		X
	2		200			200		X	400		X	600		X	600		X
	3		200			200	25	X	400	25	X	600	10	X	600	20	X
	4		200			200		X	400		X	600		X	600		X
	5		200			200		X	400	175	X	600	340	X	600	340	X
	6		250			250		X	500		X	750		X	750		X
	7		190	575		300	575	X	550	590	X	1200	440	X	1200	240	X
	8		160	1385		250	1390	X	450	1390	X	840	900	X	840	900	X
	9		160			250		X	450		X	840		X	840		X
	10		160	110		250	110	X	450	110	X	840	440	X	840	440	X
	11		160	250		250	250	X	450	300	X	840	140	X	840	140	X
	12		190			300		X	550		X	1200		X	1200		X

Index to Property in Middletown Addition

The Last Name Given is the One to Whom Property is Assessed

NAME OF OWNER, At Noon on First Day in January, 1915	NAME OF OWNER, At Noon on First Day in January, 1914	NAME OF OWNER, At Noon on First Day in January, 1913	NAME OF OWNER, At Noon on First Day in January, 1912	NAME OF OWNER, At Noon on First Day in January, 1911
W H Nichols Jr				W E Shaw
"				"
			D Cencir	Isaac A. Duffy
	Chas L. Sloane	Chas L Sloane & M B Sherman	Chas L. Sloane	Chas L Sloane & M B Sherman
		Walter S Field	J T. Wright	Walter S. Field
		"	"	Justin T. Wright
				Arthur C. White
Mrs W. J. White	A C. White			
"	"			"
A. M. Shook Trustee	Matthew B. Sherman	Chas L Sloane & M B Sherman	Chas L. Sloane	Chas L Sloane & M B Sherman
	Susan D Schneider			John Mapson
Norah T. K. Bopes	Nora T. K. Bopes	Dories Key Est		Dories Key
"	"	"		"
				Mary O'Leary
				"
				"
				"
				"
				"
			G & J. Anderson	Andrew Lindall
			"	"
			"	"
			"	"
			"	"
			"	"
			"	"
	W E. Walsh			West Coast Lumber Co
	"			Harriet Waters
				"
				"
	W E. Walsh			West Coast Lumber Co
	"			"
				Patrick King
				A L. Wilcox
	Chas L. Cass		Lucy J. Dearborn	Lucy Dearborn
				Wm F. Kechler Jr
				Arthur C. White
Mrs W. J. White	A. C. White		Charles Stocke	Chas Poplar
Chas R. Weldon & Chas S. Ranney Jr		Stocke Land & Equity Co	Lucy J. Dearborn	Lucy Dearborn
			R W Spragg	R. W. Spragg
			"	"
			"	"

The Last Value Given is the Assessed Value for the Present Year

DESCRIPTION OR BOUNDARY FOR ASSESSMENT	Lot	Block	Value of Real Estate 1911	Value of Improvements 1911	CHECK	Value of Real Estate 1912	Value of Improvements 1912	CHECK	Value of Real Estate 1913	Value of Improvements 1913	CHECK	Value of Real Estate 1914	Value of Improvements 1914	CHECK	Value of Real Estate 1915	Value of Improvements 1915	CHECK
Less E. of W.	1	118	120			250		X	450		X	780		X	780		X
Less E. of W.	2		90	40		150	40	X	300	40	X	480	20	X	480	20	X
Less E. of W.	3		90			100		X	300		X	480		X	480		X
Less E. of W.	4		90	35		100	40	X	300	40	X	480	20	X	480	20	X
Less E. of W.	5		90	125		100	125	X	300	125	X	480	50	X	480	50	X
Less E. of W.	6		125	125		200	125	X	400	125	X	780	50	X	780	50	X
	7		160	225		200	225	X	500	275	X	750	150	X	750	150	X
	8		120			150		X	400		X	600		X	600		X
	9		120			150		X	400		X	600		X	600		X
	10		120			150		X	400		X	600		X	600		X
	11		120			150		X	400		X	600		X	600		X
	12		160			200		X	400		X	750		X	750		X
	1	119	75			100		X	300		X	900		X	900		X
	2		75			100		X	200		X	450		X	450		X
	3		75			100		X	200		X	300		X	300		X
	4		75			100		X	200		X	300		X	300		X
	5		75			100		X	200		X	300		X	300		X
	6		75			100		X	200		X	360		X	360		X
	7		75			100		X	300		X	720		X	720		X
	8		90	20		125	20	X	300	20	X	720	120	X	720	120	X
	9		90			125		X	200		X	360	80	X	360	80	X
	10		90			125		X	200		X	300	80	X	300	80	X
	11		90			125		X	200		X	300	60	X	300	60	X
	12		90			125		X	200		X	300		X	300		X
	13		90			125		X	200		X	450		X	450		X
	14		90			125		X	300		X	900		X	900		X
	15		65			150		X	150		X	240		X	240		X
	16		65			150		X	150		X	240		X	240		X
	17		65			150		X	150		X	240		X	240		X
	18		65			150		X	150		X	240		X	240		X
	19		75			100		X	150		X	150		X	150		X
	20		75			100		X	150		X	150		X	150		X
	21		75			100		X	150		X	150		X	150		X
	22		75			100		X	150		X	150		X	150		X
	1	120	120			200		X	375		X	750		X	750		X
	2		75			100		X	300		X	600		X	600		X
	3		100			100		X	300		X	600		X	600		X
	4		130			100		X	300		X	600		X	600		X
	5		130	100		150	100	X	300	125	X	600	60	X	600	60	X
	6		175	200		200	200	X	375	200	X	750	80	X	750	80	X
	7		160			160		X	450		X	1200		X	1200		X
	8		125			75		X	350		X	780		X	780		X
	9		75			75		X	350		X	780		X	780		X
	10		50			50		X	350		X	780		X	780		X
	11		50			75		X	350		X	780		X	780		X
	12		125	125		200	125	X	400	125	X	1140	50	X	1140	50	X

Less Lots

Index to Property in Middletown Addition

City of San Diego, California.

The Last Name Given is the One to Whom Property is Assessed

The Last Value Given is the Assessed Value for the Present Year

NAME OF OWNER, At Noon on First Day in January, 1915	NAME OF OWNER, At Noon on First Day in January, 1914	NAME OF OWNER, At Noon on First Day in January, 1913	NAME OF OWNER, At Noon on First Day in January, 1912	NAME OF OWNER, At Noon on First Day in January, 1911	DESCRIPTION OR BOUNDARY FOR ASSESSMENT	Lot	Block	Value of Real Estate 1911	Value of Improvements 1911	CHECK	Value of Real Estate 1912	Value of Improvements 1912	CHECK	Value of Real Estate 1913	Value of Improvements 1913	CHECK	Value of Real Estate 1914	Value of Improvements 1914	CHECK	Value of Real Estate 1915	Value of Improvements 1915	CHECK
	Sarah M Jenkins	Cora B. Deputy		Sarah M. Jenkins		1	121	175			200	500	X	300	500	X	1140	420	X	1140	420	X
	"	"		"		2		50			75		X	200	375	X	780	300	X	780	300	X
	"	"		"		3		30			75		X	200	375	X	780	300	X	780	300	X
Frank Weerts		Cora B Deputy		"		4		150			75		X	350		X	780		X	780		X
"		"		"		5		200			100		X	450		X	780		X	780	106	X
"		"		"		6		300			250		X	600		X	1200		X	1200		X
Mrs Jacob Schurch	Jacob. Schurch	"		"		7		150			200		X	400		X	600		X	600		X
"	"	"		"		8		125			125		X	300		X	450		X	450		X
"	"	"		"		9		75			75		X	250		X	210		X	210		X
	Sarah M Jenkins	Cora B. Deputy		"		10		30			75		X	200		X	210		X	210		X
	"	"		"		11		50			75		X	100		X	210		X	210		X
	"	"		"		12		125	85		200	85	X	250	85	X	300	40	X	300	40	X
	Katherine Grant	Katie Grant	Katherine Grant	Union Title & Trust Co		1	122	60			250			200			300		X	300		
	"	"	"	"		2		30			250			100			210		X	210		
	"	"	"	"		3		30			250			100			210		X	210		
	"	"	"	"		4		60			250			100			210		X	210		
	"	"	"	"		5		125			250			200			300		X	300		
	"	"	"	"	Sly ft Spruce st closed	6		160			250			350			900		X	900		
	"	"	"	"		7		125			250			350			1200		X	1200		
	"	"	"	"		8		75			250			150			300		X	300		
	"	"	"	"		9		30			250			100			240		X	240		
	"	"	"	"		10		30			250			100			210		X	210		
	"	"	"	"		11		30			250			100			300		X	300		
	"	"	"	"		12		60			250			200			360		X	360		
														2050			4790					
				W. M. Herbert		1	123	30			250		X	200		X	300		X	300		
				"		2		30			250		X	100		X	300		X	300		
				"		3		30			250		X	100		X	270		X	270		
				"		4		30			250		X	100		X	300		X	300		
S. D. Land Corp.				San Diego Land Company		5		75			250		X	200		X	300		X	300		
S. D. Land Corp.				"	So. 10 ft Spruce st closed	6		125			250		X	350		X	1200		X	1200		
				W. M. Herbert		7		125			250		X	350		X	1050		X	1050		
				"		8		75			250		X	200		X	450		X	450		
				"		9		30			250		X	100		X	330		X	330		
				"		10		30			250		X	100		X	270		X	270		
				"		11		30			250		X	100		X	240		X	240		
				"		12		30			250		X	200		X	300		X	300		

Index to Property in Middletown Addition

City of San Diego, California.

The Last Name Given is the One to Whom Property is Assessed

NAME OF OWNER, At Noon on First Day in January, 1915	NAME OF OWNER, At Noon on First Day in January, 1914	NAME OF OWNER, At Noon on First Day in January, 1913	NAME OF OWNER, At Noon on First Day in January, 1912	NAME OF OWNER, At Noon on First Day in January, 1911
Rachel Woolman			Frank H. Woolman	Nap. J. Roy
			Wm. J. Sweetman	"
John B. Osborn und 1/4	Charles L. Barnes und 1/2	A. Will Angier	A. Will Angier, trst.	"
Chas L. Barnes und 1/4	John B Osborn "			
John B Osborn " " of E 1/2				
" "				John B. Osborn Und 1/2
Chas L. Barnes W 1/2	John B. Osborn und 1/2 of E 50 ft			Chas L. Barnes Und 1/2
	Henrietta Irequatkin W 50 ft			
	Chas L. Barnes und 1/2 of E 50 ft			
	John B. Osborn " " "			
	Charles L. Barnes und 1/2			
	John B Osborn "			
		A. Will Angier	A. Will Angier trst.	Nap J. Roy
Chas A. Weldon & Chas S Ranney Jr			Chas S. Ranney Jr et al	"
"			"	"
			W. E. Crabtree	Arthur C. White
		Richards Re Sub	"	"
			"	"
			"	"
A. Will Angier		Miss B. Angier	"	"
"		"	"	"
		Marguerite L. Bass	"	"
		"	"	"
		Gladys B. Barker	"	"
W. S. Tanner & John A. Watson		Robert E. Bowen	"	"
		Richards Re Sub	"	"
			"	"
			Geo. L. Good	Teddy Kiernan
			"	"
			"	"
			"	"
			"	"
		Richards Re Sub	"	"
			"	"
			"	"
			"	"
			"	"
			"	"
			"	"

The Last Value Given is the Assessed Value for the Present Year

DESCRIPTION OR BOUNDARY FOR ASSESSMENT	Lot	Block	Value of Real Estate 1911	Value of Improvements 1911	CHECK	Value of Real Estate 1912	Value of Improvements 1912	CHECK	Value of Real Estate 1913	Value of Improvements 1913	CHECK	Value of Real Estate 1914	Value of Improvements 1914	CHECK	Value of Real Estate 1915	Value of Improvements 1915	CHECK
	1	124	30			75		X	200		X	300		X	300		X
	2		50			75		X	175		X	240		X	240		X
	3		75			75		X	175		X	300		X	300		X
	4		120			150			125			165			170		
	5		150			200			250			225 und 1/2		X	170		
												225 " 1/2		X	90		
												"		X	270		X
												"		X	90 expire shortly		X
50 ft Spruce St closed	6		250			450	Und 1/2	X	350		Und 1/2 X	450		X	180		X
und 1/2 of Ely 50 ft	7		200			350	Und 1/2	X	400		Und 1/2 X	225 und 1/2 of 120		X	225 BARNES		
The 50 ft												400		X	350 OSBORN		
My 50 ft												200		X	240		
und 1/2 of Ely 50 ft	8		150			200			350			200		X	150 BARNES		
												200		X	150 OSBORN		
	9		120			150			350			210		X	210 BATTICS		
												210 und 1/20		X	210		
												210 " 1/20		X	210 OSBORN		
	10		75			75		X	350		X	420		X	420		X
	11		50			75		X	300		X	360		X	360		X
	12		50			75		X	350		X	600		X	600		X
	1	126	35			75		X	0								
	2		35			75		X	0								
	3		35			75		X	0	Richards Re Subdivision map 209							
	4		35			75		X	0								
	5		35			75		X	225		X	180		X	180		X
	6		35			75		X	175		X	240		X	240		X
	7		35			75		X	300		X	360		X	360		X
	8		35			75		X	450		X	240		X	240		X
	9		35			75		X	200		X	210		X	210		X
	10		35			75		X	200		X	240	10	X	240 Trust		X
	11		35			75		X	0	Richards Re Subdivision							
	12		35			75		X	0								
	1	127	130			75		X	0								
	2		90			75		X									
	3		75			75		X									
	4		60			75		X									
	5		35			75		X		Richards Re Subdivision							
	6		35			75		X									
	7		35			75		X									
	8		35			75		X									
	9		35			75		X									
	10		35			75		X									
	11		50			75		X									
	12		90			75		X	0								
						900											

Index to Property in Middletown Addition

City of San Diego, California.

The Last Name Given is the One to Whom Property is Assessed

The Last Value Given is the Assessed Value for the Present Year

NAME OF OWNER, At Noon on First Day in January, 1915	NAME OF OWNER, At Noon on First Day in January, 1914	NAME OF OWNER, At Noon on First Day in January, 1913	NAME OF OWNER, At Noon on First Day in January, 1912	NAME OF OWNER, At Noon on First Day in January, 1911	DESCRIPTION OR BOUNDARY FOR ASSESSMENT	Lot	Block	Value of Real Estate 1911	Value of Improvements 1911	CHECK	Value of Real Estate 1912	Value of Improvements 1912	CHECK	Value of Real Estate 1913	Value of Improvements 1913	CHECK	Value of Real Estate 1914	Value of Improvements 1914	CHECK	Value of Real Estate 1915	Value of Improvements 1915	CHECK
			Frances K. Higley	Francis K. Higley		1	128	175			200			600			750			750		
			"	"		2		150			200			550			600			600		
			"	"		3		150			200			550			600			600		
Nap. J. Roy		Napoleon J. Roy		Nap. J. Roy		4		150			200			550			600			600		
"		"		"		5		150			200			550			600			600		
Faulkie E. Lundblade	Faulkie E. Lundblade	F. E. Lundblade			No 10 ft Spruce st closed	6		175			200			400			900			900		
Marion B. Hart W½	Frank L. Cox	Frank L. & Rosetta Cox W½			State st closed W½	7 W½		150			200			150			180			150		
	A. Nordstrom		Arthur Nordstrom E½			7 E½								200			270	10		210		
Marion B Hart W½	Frank L. Cox	Frank L. & Rosetta Cox W½	" " W½			8 W½		100			200			150 (1913 E ½ 75)			225			150 (E ½ 200)		
" " " E½	A. Nordstrom		Arthur Nordstrom E½			8 E½								100 (W ½ 150)			75			120		
			Frances K. Higley	Francis K. Higley		9		100			200			200			335	100		140		
			"	"		10		100			200			400			600			420		
			"	"		11		100			200			400			600			720		
	M. A. Dwyer					12		150			200			500			720			1080		
					W. 37½ ft of State St. (closed) Adj. Lots 7-8 & 9	7-8-9											300	200		360	300	
					" " " " " " " " " 10-11 & 12	Val taken by Lots																
	Gertrude A. Crane			A. & Gertrude A. Crane		1	129	300			400			500			1080			1080		
	"			Frank N. Woodman		2		200			250			500			780			780		
				Buel Fountain		3		200			250			500			780			780		
				"		4		200			250			500			780			780		
				"		5		200			250			500			780			780		
				"		6		300			350			550			1020			1020		
				"		7		185			300			600			720			720		
				"		8		150			200			500			600			600		
				"		9		150			200			500			600			600		
Jane Dresser			E. H. Parmelee	Frank H. Woodman		10		150			200			500	25		600	20		600	20	
			"	E. P. Parmlee		11		150			200			500			600			600		
				"		12		180			250			550			720			720		
	G. J. Champlin	C. W. Fox		Montgomery M. Moulton		1	130	300			300			375			750			750		
	"	"		"		2		200			200			300			540			540		
		West Side Land Co		Minnie Kelly		3		200			200			300			540			540		
				N. E. Shaw		4		200			200			300			540			540		
	G. J. Champlin	C. W. Fox		Montgomery M. Moulton		5		200			200			300			540			540		
	"	"		"		6		325			325			375			750			750		
		Francis K. Potter		Katie Grant		7		200			200			400			1020			1020		
		"		"		8		160			160			300			780			780		
		"		"		9		160			160			300			780			780		
N. O. Poor	Rice Landewick Co.			N. J. Bunwell		10		160			160			300			780			780		
Warren Cheney		Robt. Wirbelhorn		Warren Cheney		11		160	25		160	75		300	75		780	60		780	60	
"		"		"		12		200			200	100		500	150		1080	120		1080	120	

The Last Name Given is the One to Whom Property is Assessed

NAME OF OWNER, At Noon on First Day in January, 1915	NAME OF OWNER, At Noon on First Day in January, 1914	NAME OF OWNER, At Noon on First Day in January, 1913	NAME OF OWNER, At Noon on First Day in January, 1912	NAME OF OWNER, At Noon on First Day in January, 1911
	C.J. Lester + A.G. Bebb		A. G. Bebb	Florence N. Jones
	"		"	"
	"		"	"
			Johnson Gibbins et al	J. Don Dunann
			"	"
			"	"
			"	"
			"	"
			"	"
	C.J. Lester + A.G. Bebb		A. G. Bebb	Florence N. Jones
	"		"	"
	"		"	"
David S. Lacey		D.S. Lacey		Wm. G. Henshaw
"		"		"
"		"		"
	John Roberts Co			Martha J. White
	"			"
	"			"
	"			"
	"			"
	"			"
	"			"
	"			"
Ivy L. Walsh	W.E. Walsh			Bertha L. Brown
			H. F. Donovan	Chas L. S. Townsend
Manuel Soares	M.B. Soares	Chas. Martin		M. B. Soares
				John H. Gay
				"
				"
				"
				"
				"
				"
				"
				"
				"
				"
Albert Keehl	Rice Landsuick Co	Jno H Gay		"
"	"	"		"
A. J. Cohn	"	"		"
"	"	"		"
"	"	"		"

The Last Value Given is the Assessed Value for the Present Year

DESCRIPTION OR BOUNDARY FOR ASSESSMENT	Lot	Block	Value of Real Estate 1911	Value of Improvements 1911	CHECK	Value of Real Estate 1912	Value of Improvements 1912	CHECK	Value of Real Estate 1913	Value of Improvements 1913	CHECK	Value of Real Estate 1914	Value of Improvements 1914	CHECK	Value of Real Estate 1915	Value of Improvements 1915	CHECK
Less R. of W.	1	131	125			125		X	200		X	750		X	750		X
Less R. of W.	2		90	10		90	10	X	150	10	X	420		X	420		X
Less R. of W.	3		90			90		X	150		X	420		X	420		X
Less R. of W.	4		90			90		X	150		X	420		X	420		X
Less R. of W.	5		90			90		X	150		X	420		X	420		X
Less R. of W.	6		125			125		X	200		X	720		X	720		X
	7		160			160		X	375		X	750		X	750		X
	8		125			125		X	300		X	540		X	540		X
	9		125			125		X	300		X	540		X	540		X
	10		125	50		125	50	X	300	100	X	540	70	X	540	70	X
	11		125			125		X	300		X	540		X	540		X
	12		160			160		X	375		X	750		X	750		X
Less R. of W.	1	132	125			150		X	300		X	720		X	720		X
Less R. of W.	2		90			100		X	250		X	420		X	420		X
Less R. of W.	3		90			100		X	250		X	420		X	420		X
Less R. of W.	4		90			100		X	250		X	420		X	420		X
Less R. of W.	5		90			100		X	250		X	420	300	X	420	400	X
Less R. of W.	6		125			150		X	300		X	720		X	720		X
	7		160			160		X	250		X	750		X	750	300	X
	8		125			125		X	250		X	540		X	540		X
	9		125			125		X	250		X	540		X	540		X
	10		125			125		X	250		X	540		X	540		X
	11		125			125		X	250		X	540		X	540		X
	12		160	75		160	75	X	350	75	X	750	30	X	750	30	X
	1	133	300			300		X	350		X	750		X	750		X
	2		200			200		X	250		X	540		X	540		X
	3		200			200		X	250		X	540		X	540		X
	4		200			200		X	250		X	540		X	540		X
	5		200			200		X	250		X	540		X	540		X
	6		325			325		X	350		X	750		X	750		X
	7		160			160		X	375		X	1080		X	1080		X
	8		130			130		X	250		X	720		X	720		X
	9		130			130		X	250		X	720		X	720		X
	10		130			130		X	250		X	720		X	720		X
	11		130			130		X	250		X	720		X	720		X
	12		160			160		X	375		X	1080		X	1080		X

Index to Property in Middletown Addition

The Last Name Given is the One to Whom Property is Assessed

NAME OF OWNER, At Noon on First Day in January, 1915	NAME OF OWNER, At Noon on First Day in January, 1914	NAME OF OWNER, At Noon on First Day in January, 1913	NAME OF OWNER, At Noon on First Day in January, 1912	NAME OF OWNER, At Noon on First Day in January, 1911
Francis M. Fegan		W.W. Norton		J.O. Anderson
"		"		"
		"		"
Ellen E. Akerman	M. Hall	"		"
M. Hall	"	"		"
"	"	"		"
"	"	"		"
"	"	"		"
"	"	"		"
Francis M. Fegan	W W. Norton	"		"
"	"	"		"
"	"	"		"
				Frank M. Hall
				"
				"
				"
				"
				"
				"
				"
				"
				"
				"
				"
				"
				"
				J. F. Escher
				"
				"
				"
				"
				"
Emma Cable & Carrie M. Farland	E R. Cable & E & M. Farland	Emma R Cable & Carrie M. Farland		Emma R. Cable
"	"	"		"
"	"	"		"
"	"	"		"
"	"	"		"
"	"	"		"

The Last Value Given is the Assessed Value for the Present Year

DESCRIPTION OR BOUNDARY FOR ASSESSMENT	Lot	Block	Value of Real Estate 1911	Value of Improvements 1911	CHECK	Value of Real Estate 1912	Value of Improvements 1912	CHECK	Value of Real Estate 1913	Value of Improvements 1913	CHECK	Value of Real Estate 1914	Value of Improvements 1914	CHECK	Value of Real Estate 1915	Value of Improvements 1915	CHECK
	1	134	300			350			450			1080			1080		
	2		200			250			350			720			720		
	3		200			250			350			720			720		
	4		200			250			350			720			720	960	
	5		200			250			350			720			720		
	6		300			400			450			1080			1080		
	7		160			250			400			450			450		
	8		125			150			350			300			300		
	9		125			150			350			450			450		
	10		125			150			350			600			600		
	11		125			150			350			600			600		
	12		160			200			400			900			900		
	1	135	160			200			400			900			900		
	2		125			150			350			600			600		
	3		125			150			300			600			600		
	4		125			75			200			450			450		
	5		90			75			150			300			300		
	6		50			75			150			450			450		
	7		30			75			125			300			300		
	8		30			75			125			330			330		
	9		30			75			200			300			300		
	10		55			75			300			600			600		
	11		75			75			350			600			600		
	12		125			150			400			900			900		
									3050								
	1	136	140			300			400			780			780		
	2		90			100			150			600			600		
	3		90			100			150			600			600		
	4		90			100			150			450			450		
	5		90			100			150			450			450		
	6		140			150			250			600			600		
	7		90			100			100			600			600		
	8		90			100			100			450			450		
	9		90			100			100			600			600		
	10		90			100			200			600			600		
	11		90			100			250			600			600		
	12		140	400		300	400		400	400		750	160		780	160	

Index to Property in Middletown Addition

The Last Name Given is the One to Whom Property is Assessed

The Last Value Given is the Assessed Value for the Present Year

NAME OF OWNER, At Noon on First Day in January, 1915	NAME OF OWNER, At Noon on First Day in January, 1914	NAME OF OWNER, At Noon on First Day in January, 1913	NAME OF OWNER, At Noon on First Day in January, 1912	NAME OF OWNER, At Noon on First Day in January, 1911	DESCRIPTION OR BOUNDARY FOR ASSESSMENT	Lot	Block	Value of Real Estate 1911	Value of Improvements 1911	CHECK	Value of Real Estate 1912	Value of Improvements 1912	CHECK	Value of Real Estate 1913	Value of Improvements 1913	CHECK	Value of Real Estate 1914	Value of Improvements 1914	CHECK	Value of Real Estate 1915	Value of Improvements 1915	CHECK
Elias Lazenbury	Elias Lazenbury Und 7/8	John Johnston Jr. Und 7/8	L.D. Realty & Tr Co Und 1/8	Dell Hale Johnston & M. Hall		1	137	100			75	Und 1/8		Und 1/8 35.0	Und 1/8		1/8 895			1/8 400	44	
"			John Johnston Jr. " 7/8	"		2		93			75	Und 7/8		Und 1/8 50	Und 7/8		1/8 360			1/8 350	44	
			"			3		45			75			Und 1/8 20			1/8 80			1/8 140		
John J. Heilman Est			John J. Heilman	Frances A. Thomas		4		45			75			100			120			160		
"			"	"		5		30			75			100			120			160		
"			"	"		6		30			75			100			150			160		
			UNION TITLE & TRUST CO.	"		7		30			75			150			150			160		
			"	"		8		30			75			100			120			120		
			"	"		9		30			75			100			120			120		
Elias Lazenbury	Elias Lazenbury Und 7/8	John Johnston Jr Und 7/8	L.D. Realty & Tr Co Und 1/8	Dell Hale Johnston & M. Hall		10		30			75	Und 1/8		Und 1/8 85	Und 1/8		1/8 105			105	44	
"			John Johnston Jr " 7/8	"		11		50			75	Und 7/8		1/8 85	Und 1/8		1/8 105			105	44	
"				"		12		50			75			1/8 80			1/8 30			150	44	
				Mary C. Hamilton		1	138	150			200			450			780			780		
				"		2		125			150			350			600			600		
				"		3		125			150			350			600			600		
				"		4		100			150			350			600			600		
Edith N. Durfee Und 2/3			Lydia M. Horton Und 1/3	"		5		100			150	Und 1/3		350	Und 2/3		600	Und 2/3		600	Und 2/3	
Lydia M Horton Und 1/3			Mary C Hamilton " 2/3	"		6		100			150	Und 1/3		450	Und 2/3		780	Und 1/3		780	Und 1/3	
				"		7		50			75			200			270			270		
				"		8		50			75			200			120			120		
				"		9		50			75			200			120			120		
				"		10		50			75			200			120			120		
				"		11		175			100			200			120			120		
				"		12		100			150			300			240			240		
											1500	1500		3600 1200 2400			4950					
				E.J. Swayne Her		1	139	160			200			450			540			540		
M. Hall	Adolph Muchleisen			"		2		130			200			350			420			420		
Helge Larson	Helge + Marie Larson		Marie M. Goodwin	"		3		130			200			350			420	60		420	60	
"	"	UNION TITLE & TRUST CO.	Robert N. Snell	"		4		130			200			350			420			420		
Thomas Wilson	Union Title + Trust Co	"	"	"		5		130			200			350			420			420		
"		"		"		6		160			200			400			480			480		
	Norman B. Kellogg		E.J. Swayne + Co.	"		7		160			250			450			540			540		
	"	Norman B. Kellogg	"	"		8		125			150			350			420	80		420	80	
	M E Gleason	Mathew E Gleason	"	"		9		125			150			350			420			420		
	"	"	"	"		10		100			150			350			420			420		
		Edward W. Toler	"	"		11		100			150			350	325		420	260		420	260	
H.E. Jackson	H.E + Ada M. Jackson	A.E. + Ada M. Jackson	"	"		12		130			200			450			540	320		540	320	

Index to Property in Middletown Addition

The Last Name Given is the One to Whom Property is Assessed

The Last Value Given is the Assessed Value for the Present Year

NAME OF OWNER, At Noon on First Day in January, 1915	NAME OF OWNER, At Noon on First Day in January, 1914	NAME OF OWNER, At Noon on First Day in January, 1913	NAME OF OWNER, At Noon on First Day in January, 1912	NAME OF OWNER, At Noon on First Day in January, 1911	DESCRIPTION OR BOUNDARY FOR ASSESSMENT	Lot	Block	Value of Real Estate 1911	Value of Improvements 1911	CHECK	Value of Real Estate 1912	Value of Improvements 1912	CHECK	Value of Real Estate 1913	Value of Improvements 1913	CHECK	Value of Real Estate 1914	Value of Improvements 1914	CHECK	Value of Real Estate 1915	Value of Improvements 1915	CHECK
		Edwin A Clark		Edwin Albert Clark		1	140	160			250		X	400		X	780		X	780		X
		"		"		2		130			200		X	300		X	600		X	600		X
		"		"		3		130			200		X	300		X	600		X	600		
Arthur G. Merriam		Ella B. Hyman	Robert S. Ingalls	"		4		130			200		X	300		X	600		X	600		X
			Edwin A. Clark	"		5		130			200		X	300		X	600		X	600		X
			"	"		6		160			250		X	400		X	900		X	900		X
R. B. & Susie W. Hassell	R. B. Hassell		Susie W. Hassell	"		7		160			300		X	400		X	900		X	900		X
"	"		"	"		8		130			250		X	300		X	600		X	600		X
		A. A. Ramsey	Paul Koch	"		9		130			250		X	300		X	600		X	600		X
			Edwin A. Clark	"		10		130			250		X	300		X	600		X	600		X
			"	"		11		130			250		X	300		X	600		X	600		X
			"	"		12		160			250		X	400		X	780		X	780		X
Chase & Ludington				Chase & Ludington Inc		1	141	250			300		X	450		X	1020		X	1020		X
"				"		2		200			200		X	350		X	720		X	720		X
"				"		3		200			200		X	350		X	720		X	720		X
"				"		4		200			200		X	350		X	720		X	720		X
"				"		5		200			200		X	350		X	720		X	720		X
"				"		6		300			300		X	450		X	1080		X	1080		X
"				"		7		160			250		X	400		X	900		X	900		X
"				"		8		130			200		X	300		X	600		X	600		X
"				"		9		130			200		X	300		X	600		X	600		X
"				"		10		130			200		X	300		X	600		X	600		X
"				"		11		130			200		X	300		X	600		X	600		X
"				"		12		160			200		X	400		X	780		X	780		X
Carl Larson			Louis Martinsen	L. Mastinson, etal		1	142	300			200		X	350	150	X	750	120	X	750	120	X
				John D. Brown		2		200	95		100	100	X	200	100	X	540	40	X	540	40	X
				Robt W. Mills		3		200	100		100	100	X	200	100	X	540	40	X	540	40	X
		R. W. Spragg	Hiram Spragg	H. Spragg		4		200			100		X	200		X	540		X	540		X
		"	"	"		5		200			100		X	200		X	540		X	540		X
		"	"	"		6		325			325		X	350		X	750		X	750		X
		"	"	"		7		160			200		X	375		X	1080		X	1080		X
		Percy A. Spragg	"	"		8		130			150		X	250		X	720		X	720		X
				John D. Brown		9		130			150		X	250		X	720		X	720		X
	M. Hall			N. Larson		10		130			150		X	250		X	720		X	720		X
				J. Shigley		11		130			150		X	250		X	720		X	720		X
						12		160			150		X	375		X	1020		X	1020		X

Index to Property in Middletown Addition

The Last Name Given is the One to Whom Property is Assessed

NAME OF OWNER, At Noon on First Day in January, 1915	NAME OF OWNER, At Noon on First Day in January, 1914	NAME OF OWNER, At Noon on First Day in January, 1913	NAME OF OWNER, At Noon on First Day in January, 1912	NAME OF OWNER, At Noon on First Day in January, 1911
L B. Mills et al			W. H. Fraser	A. Kehrman
"			"	"
	E. G. Davies	Edgar G. Davis	UNION TITLE & TRUST CO.	"
Anna Hoyt Shaft		Union Title + Trust Co	"	"
			Ballard & Brockett	"
			"	"
			"	"
			"	"
Anna Hoyt Shaft			UNION TITLE & TRUST CO.	"
	E. G. Davies	Edgar G. Davis	"	"
	Byron Schneider		J. R. DeLatour	"
	John D. Brown		UNION TITLE & TRUST CO.	"
			Fred A. Heilbron	New Pedrara Mexican Onyx Co
			"	"
			"	"
			"	"
			"	"
			"	"
			"	"
			"	"
			"	"
			"	"
			"	"
			"	"
			"	"
				John H. Gay
				"
		John P. Jensen		Frank Sperling
		A. J. Foster	Hettie T. Foster	John H. Gay
		"	"	Asa J. Foster
A. J. Cohn	Rice Landsuick Co			"
			Isabel B. Northrop	John H. Gay
	Herman D. Straebel and Mary Roche Straebel		"	Lewis C. Northrop
				John H. Gay
				"

City of San Diego, California. Middletown

The Last Value Given is the Assessed Value for the Present Year

DESCRIPTION OR BOUNDARY FOR ASSESSMENT	Lot	Block	Value of Real Estate 1911	Value of Improvements 1911	CHECK	Value of Real Estate 1912	Value of Improvements 1912	CHECK	Value of Real Estate 1913	Value of Improvements 1913	CHECK	Value of Real Estate 1914	Value of Improvements 1914	CHECK	Value of Real Estate 1915	Value of Improvements 1915	CHECK
Less R. of W.	1	143	120			150		X	350		X	720		X	720		X
Less R. of W.	2		80			100		X	200		X	420	10	X	420 mm		X
Less R. of W.	3		80			100		X	200		X	420		X	420		X
Less R. of W.	4		80			100		X	200		X	420		X	420		X
Less R. of W.	5		80			100		X	200		X	420		X	420		X
Less R. of W.	6		130			150		X	300		X	720		X	720		X
	7		200			200		X	350		X	750		X	750		X
	8		150			200		X	200		X	540		X	540		X
	9		150			200		X	200		X	540		X	540		X
	10		150			200		X	200		X	540		X	540		X
	11		150			200		X	200		X	540		X	540		X
	12		200			260	25	X	350	40	X	750	30	X	750	30	X
Less R. of W.		144	0			0			0								
	1	145	150			300		X	450		X	540		X	540		X
	2		60			200		X	200		X	240		X	240		X
Less R. of W.	3		100			200		X	200		X	240		X	240		X
Less R. of W.	4		110			200		X	200		X	240		X	240		X
Less R. of W.	5		90			200		X	200		X	240		X	240		X
Less R. of W.	6		100			250		X	400		X	480		X	480		X
	7		120			250		X	400		X	480		X	480		X
	8		120			200		X	300		X	360		X	360		X
	9		120			200		X	300		X	360		X	360		X
	10		120			200		X	300		X	360		X	360		X
	11		100			200		X	300		X	360		X	360		X
	12		125			300		X	450		X	540		X	540		X
						2700			3700								
	1	146	160			250		X	350		X	420		X	420		X
	2		125			150		X	200		X	240		X	240		X
	3		125			150		X	200		X	240		X	240		X
	4		125			150		X	200		X	240		X	240		X
	5		125			150		X	200		X	240		X	240		X
N 30 ft Wpas st closed from W line Indiana E line Arctic st	6		125			250		X	350		X	420		X	420		X
	7		60			100		X	150		X	180		X	180		X
	8		60			150		X	200		X	240		X	240		X
	9		90			150		X	200		X	240		X	240		X
	10		125			150		X	200		X	240		X	240		X
	11		125			150		X	200		X	240		X	240	10 250	X
	12		160			250		X	350		X	420		X	420		X

The Last Name Given is the One to Whom Property is Assessed

NAME OF OWNER, At Noon on First Day in January, 1915	NAME OF OWNER, At Noon on First Day in January, 1914	NAME OF OWNER, At Noon on First Day in January, 1913	NAME OF OWNER, At Noon on First Day in January, 1912	NAME OF OWNER, At Noon on First Day in January, 1911
	Bertha G Kuert			Bertha T. Kuert
	"			"
	"			"
	"			"
Bertha G. Kuert N. 32½ ft	"			"
Frank Brandies S. 17½ ft	"			"
Bertha T. Kuert	"			"
"	"			"
"	Bertha T. Kuert S. 17½ ft			"
"	" " N. 32½ ft			"
	Bertha G Kuert N. 32½ ft			"
	"			"
	"			"
	J.E. Likes N. 11⅔ ft			Mary A. Feeny
	C.H. Barrows S. 38⅓ ft			"
			Charles Simmons	Mary A. Feeny
Newton Rusk	N.M. Rusk			Alta May Rusk
"	"			H.H. Muehleisen
				Grover Muehleisen
Newton Rusk	N.M. Rusk			Alta Mae Rusk
				H. H. Muehleisen
				Adolph " Muehleisen
	Adolph Muehleisen			E.J. Swayne & Co
		Ernest Larson		"
N.M. Boyce	C.A. Nelson	E.J. Swayne & Co		"
	E.J. Swayne & Co	"		"
		Mariana Jefferson		"
		"		"
		F.W. Gumpf		"
M. Hall		G.A. Stegelman		"
	Lydia A. Anderson	E.J. Swayne Co		"
	E.J. Swayne & Co	"		"
	by F.L. Irving	"		"
Martha C. Hougham	E.J. Swayne & Co	"		"

The Last Value Given is the Assessed Value for the Present Year

DESCRIPTION OR BOUNDARY FOR ASSESSMENT	Lot	Block	Value of Real Estate 1911	Value of Improvements 1911	CHECK	Value of Real Estate 1912	Value of Improvements 1912	CHECK	Value of Real Estate 1913	Value of Improvements 1913	CHECK	Value of Real Estate 1914	Value of Improvements 1914	CHECK	Value of Real Estate 1915	Value of Improvements 1915	CHECK
	1	147	275			400		✓	550		✗	660		✗	660		✗
	2		175			300		✓	450		✗	540		✗	540		✗
	3		175			300		✓	450		✗	540		✗	540		✗
	4		150			225		✓	325		✗	390		✗	390		✗
	5		60			75		✓	125		✗	150		✗	150		✗
No 30 ft Upas st closed from E line India to W line Hortan av	6		60			75		✓	125		✗	150		✗	100		✗
	7		30			75		✓	150		✗	180		✗	180		✗
	8		30			75		✓	125		✗	150		✗	150		✗
S. 17½	9		35			75		✓	150		✗	70 110		✗ S ✗	65 115		✗ ✗
N. 32½ S. 17½	10											105		✗ S ✗	95		✗ ✗
N. 32½	10		100			150		✓	225		✗	165		✗	175		✗
	11		125			200		✓	300		✗	360		✗	360		✗
	12		200			200		✓	450		✗	540		✗	540		✗
	1	148	200			300		✓	450		✗	540	140	✗	540	140	✗
19.14 N 11⅔ ft S. 38⅓ ft	2		125			150		✗	250		✗	230 70	140	✗ S ✗	230	140	✗ ✗
	3		100			150	125	✗	250	225	✗	300	180	✗	300	180	✗
	4		100			100		✗	150		✗	180		✗	180		✗
	5		75	100		100	100	✗	150	100	✗	180	140	✗	180	140	✗
No 30 ft Upas st closed from E line India st to W line Horton av	6		75			100		✗	175		✗	210		✗	210		✗
	7		100	575		150	575	✗	200	575	✗	240	300	✗	240	300	✗
	8		40			50		✗	100	375	✗	120	300	✗	120	300	✗
	9		50	75		75	75	✗	125	275	✗	150	190	✗	150	190	✗
	10		50			100	375	✗	150	375	✗	180	300	✗	180	300	✗
	11		125			150		✗	175		✗	210		✗	210		✗
	12		200			150	750	✗	250	750	✗	300	600	✗	300	600	✗
	1	149	150			200		✗	550		✗	660		✗	660		✗
	2		50			75		✗	400		✗	480	100	✗	480	100	✗
	3		50			75		✗	400		✗	480	200	✗	480	200	✗
	4		50			75		✗	450		✗	540		✗	540	320	✗
	5		50			75		✗	500		✗	600		✗	600		✗
No 5 ft Upas st closed from E line India st to W line Horton av	6		70			100		✗	650		✗	780		✗	780		✗
	7		140			150		✗	650		✗	780		✗	780		✗
	8		90			100		✗	450		✗	540		✗	540		✗
	9		90			100		✗	450		✗	540		✗	540		✗
	10		90			100		✗	450		✗	540		✗	540		✗
	11		90			100		✗	450		✗	540		✗	540		✗
	12		150			200		✗	600		✗	720		✗	720		✗

Index to Property in Middletown Addition

The Last Name Given is the One to Whom Property is Assessed

NAME OF OWNER, At Noon on First Day in January, 1915	NAME OF OWNER, At Noon on First Day in January, 1914	NAME OF OWNER, At Noon on First Day in January, 1913	NAME OF OWNER, At Noon on First Day in January, 1912	NAME OF OWNER, At Noon on First Day in January, 1911
			Florence H. Gibbins	E. J. Swayne & Co.
	Adolph Renn	C. F. Wyatt	W. F. Houser	"
	"	Adolph Renn	C. H. Platt	"
		Geo. W. Compton	E. J. Swayne & Co.	"
	M. Hall	Grace M. Collins	M. Hall	"
			Mrs. J. C. Buchanan	"
		Geo. W. Compton	E. J. Swayne & Co.	"
	Ruth T. Abbott und 1/4	Horace H. Abbott und 1/4	Ruth T. Abbott	"
		Ruth T. Abbott und 3/4	"	"
	Adolph Renn	A. C. Platt	C. H. Platt	"
	"	C. F. Wyatt	W. F. Houser	"
			Florence H. Gibbins	"
Lucia D. Meyer			Mary Tremaine	Mary Tremaine
"			"	"
"			"	"
"			"	"
"			"	"
Carrie A. Dalton Est.				Carrie A Dalton
"				"
"				"
"				"
"				"
"				"
"				"
"				"
"				"
"				"
"				"

The Last Value Given is the Assessed Value for the Present Year

DESCRIPTION OR BOUNDARY FOR ASSESSMENT	Lot	Block	Value of Real Estate 1911	Value of Improvements 1911	CHECK	Value of Real Estate 1912	Value of Improvements 1912	CHECK	Value of Real Estate 1913	Value of Improvements 1913	CHECK	Value of Real Estate 1914	Value of Improvements 1914	CHECK	Value of Real Estate 1915	Value of Improvements 1915	CHECK
	1	150	175			250		X	750		X	900		X	900		X
	2		100			200	30	X	600		X	720		X	720		X
	3		100			200		X	600		X	720		X	720		X
	4		100			200		X	600		X	720		X	720		X
	5		100			200		X	600		X	720		X	720		X
Nos of Lots st abused from Encinitas at S. w. line Horton ave.	6		140			250		X	750		X	900		X	900		X
"	7		50			75		X	300		X	360		X	360		X
"	8		35			75		X	200 (undiv		X	240		X	240		X
"	9		35			75		X	160 " 3/4		X	200		X	200		X
"	10		30			75		X	100		X	120		X	120		X
"	11		30			75		X	80	50	X	100	40	X	100	40	X
"	12		30			75		X	80		X	100		X	100		X
	1	151	30			75		X	100		X	120		X	120		X
	2		30			75		X	125		X	150		X	150		X
	3		30			75		X	125		X	150		X	150		X
	4		40			75		X	125		X	150		X	150		X
	5		53			75		X	125		X	150		X	150		X
	6		100			100		X	200 800		X	240		X	240		X
	1	152	30			75		X	200		X	240		X	240		X
	2		30			75		X	125		X	150		X	150		X
	3		30			75		X	125		X	150		X	150		X
	4		30			75		X	125		X	150		X	150		X
	5		50			75		X	125		X	150		X	150		X
	6		80			100		X	200		X	240		X	240		X
	7		80			100		X	200		X	240		X	240		X
	8		50			75		X	125		X	150		X	150		X
	9		40			75		X	125		X	150		X	150		X
	10		30			75		X	125		X	150		X	150		X
	11		30			75		X	125		X	150		X	150		X
	12		30			75		X	150		X	180		X	180		X
Kilmwood Terrace		153	0			0			0								

The Last Name Given is the One to Whom Property is Assessed

The Last Value Given is the Assessed Value for the Present Year

NAME OF OWNER, At Noon on First Day in January, 1915	NAME OF OWNER, At Noon on First Day in January, 1914	NAME OF OWNER, At Noon on First Day in January, 1913	NAME OF OWNER, At Noon on First Day in January, 1912	NAME OF OWNER, At Noon on First Day in January, 1911	DESCRIPTION OR BOUNDARY FOR ASSESSMENT	Lot	Block	Value of Real Estate 1911	Value of Improvements 1911	CHECK	Value of Real Estate 1912	Value of Improvements 1912	CHECK	Value of Real Estate 1913	Value of Improvements 1913	CHECK	Value of Real Estate 1914	Value of Improvements 1914	CHECK	Value of Real Estate 1915	Value of Improvements 1915	CHECK
						1	154															
						2																
						3																
						4																
					Glenwood Terrace	5																
						6		0						0								
						7																
						8																
						9																
						10																
						11																
						12																
						1	155	0						0								
						2		0						0								
						3		0						0								
						4		0						0								
						5		0						0								
						6		0						0								
						7		0						0								
						8		0						0								
						9		0						0								
						10		0						0								
						11		0						0								
						12		0						0								
							156	0						0								
					Less R. of W.	13	157	0			0			0			0			0		
					Less R. of W.	14		0			0			0			0			0		
					Less R. of W.	15		0			0			0			0			0		
					Less R. of W.	16		5			5			5			10			10		
					Less R. of W.	17		5			5			5			10			10		
					Less R. of W.	18		20			20			20			25			25		
					Less R. of W.	19		75			75			75			90			90		
					Less R. of W.	20		40			40			40			50			50		
					Less R. of W.	21		20			20			20			25			25		
					Less R. of W.	22		20			20			20			25			25		
					Less R. of W.	23		5			5			5			10			10		
					Less R. of W.	24		5			5			5			10			10		
					Less R. of W.	25		5			5			5			10			10		
											200			206								
							158	375			375			650			780			780		
				City Property																		
				U. S. G. Property																		
				F. D. Murtha																		
				"																		
				"																		
				"																		
				"																		
				"																		
				"																		
				"																		
				"																		
				"																		
				"																		
Mrs Chas S. Eggleton			Mrs. C. S. Eggleton	Mrs. C. S. Eggleston																		

Index to Property in Middletown Addition

City of San Diego, California.

The Last Name Given is the One to Whom Property is Assessed

The Last Value Given is the Assessed Value for the Present Year

NAME OF OWNER, At Noon on First Day in January, 1915	NAME OF OWNER, At Noon on First Day in January, 1914	NAME OF OWNER, At Noon on First Day in January, 1913	NAME OF OWNER, At Noon on First Day in January, 1912	NAME OF OWNER, At Noon on First Day in January, 1911	DESCRIPTION OR BOUNDARY FOR ASSESSMENT	Lot	Block	Value of Real Estate 1911	Value of Improvements 1911	CHECK	Value of Real Estate 1912	Value of Improvements 1912	CHECK	Value of Real Estate 1913	Value of Improvements 1913	CHECK	Value of Real Estate 1914	Value of Improvements 1914	CHECK	Value of Real Estate 1915	Value of Improvements 1915	CHECK
				Helen L. Brooks		1	159	250			425		X	500		X	600		X	600		X
				"		2		200			300		X	450		X	540		X	540		X
			Emma E. Cartwright	Andrew Walwick		3		200	75		250	75	X	450	75	X	540	30	X	540	30	X
	M. Hall	E. Herrera & M. Hall		Progressive Business Co		4		200			250		X	450		X	540		X	540		X
	"	"		"		5		200			250		X	450		X	540		X	540		X
	"	"		"		6		250			300		X	550		X	660		X	660		X
	"	"		"		7		250			400		X	600		X	720		X	720		X
	"	"		"		8		200			350		X	500		X	600		X	600		X
	"	"		"		9		200			350		X	500		X	600		X	600		X
Abbie S. Hitchcock und 1/4																				300		X
Mary E. Gleason und 1/4				Abbie S. Hitchcock		10		200			350		X	500		X	600		X	300		X
Jas. D. Forward und 1/2	Jas. D. Forward und 1/2			E. S. Babcock																300		X
E. M. Hall und 1/2	E. S. Babcock und 1/2			"	und 1/2	11		200			400		X	500		X	600		X	300		X
					und 1/2	12		250			425		X	600		X	720	und 1/2	X	360		X
Alice Nielsen	Alice Nielsen		Alice Nielson	Alice Nielson		1	160	250			425		X	600		X	600	100	X	600	100	X
"	"		"	William E. Edwards		2		200			300		X	350		X	420		X	420		X
				N. E. & G. O. Taylor		3		200	150		300	150	X	350	150	X	420	80	X	420	80	X
		John B. Day		Alice Nielson		4		200			300		X	350		X	420	60	X	420	60	X
		"				5		200			300		X	350		X	420		X	420		X
				N. Llewelyn		6		250	100		300	100	X	450	100	X	540	40	X	540	40	X
Myron K. Vincent			H. M. Wintrow	C. E. Osborn		7		125			250		X	450		X	540		X	540		X
				Jesse Davis		8		100	150		200	150	X	350	150	X	420	60	X	420	60	X
			Bertha E. Strandberg	B. E. Strandberg		9		100	200		200	200	X	350	200	X	420	80	X	420	80	X
		Amos & Agathia White	Amos W. White	Mary F. Whitfield		10		100			200		X	350		X	420		X	420		X
				Jesse Davis		11		125			200		X	350		X	420		X	420		X
Alice Nielsen				Alice Nielsen		12		200	125		300	125	X	700	125	X	840	260	X	840	260	X
M. Blake Richardson		M. K. Campbell	Mrs. M. E. Blanchard	Mrs M. E. Blanchard		1	161	200			300		X	650		X	780		X	780	200	X
"		"	"	"		2		175			200		X	550		X	660		X	660		X
"	D. L. Olsen		"	"		3		200			200		X	550		X	660		X	660		X
	"			Carl L. Olsen		4		200			200		X	550		X	660		X	660		X
	"			"		5		200			200		X	550		X	660		X	660		X
	"			"		6		250			200		X	650		X	780		X	780		X
	"			"		7		160			250		X	650		X	780		X	780		X
	"			"		8		130			150		X	450		X	540		X	540		X
M. Blake Richardson		M. K. Campbell	Mrs. M. E. Blanchard	Mrs M. E. Blanchard		9		130			150		X	450		X	540		X	540		X
"		"	"	"		10		130			150		X	450		X	540		X	540		X
"						11		130			150		X	450		X	540		X	540		X
						12		100			150		X	650		X	780		X	780		X

Index to Property in Middletown Addition

The Last Name Given is the One to Whom Property is Assessed

NAME OF OWNER, At Noon on First Day in January, 1915	NAME OF OWNER, At Noon on First Day in January, 1914	NAME OF OWNER, At Noon on First Day in January, 1913	NAME OF OWNER, At Noon on First Day in January, 1912	NAME OF OWNER, At Noon on First Day in January, 1911
			J. McA. Johnston	S. D. Realty Co
			"	"
			"	"
J. Jessop & Sons				Joseph Jessop & Sons
"				"
"				"
"				"
"				"
"				"
			J. McA. Johnston	S. D. Realty Co
			"	S. D. Realty Co
			"	S. D. Realty Co
				Sherwin Coulthurst
				"
				"
				"
				"
				"
			D C Collier Co.	S. D. Investment
			"	"
			"	"
			"	Sherwin Coulthurst
			"	"
			Florentine Gerichten	D. C. Collier Co
				Ella J. Levete
			Phil H. Moise	F. C. Winchester
Wm E. Hinkle		Geo. W. Beermaker	F. C. Winchester	"
		Myrtle McClure	F. C. Winchester	Lucia B. Lovell
				Oscar J. Anderson
	F. D. Seymour		Florine I. Seymour	"
	"		"	F. C. Winchester
			Phil H. Moise	"
			"	"
			"	"
Wm E. Hinkle		Geo. W. Beermaker	F. C. Winchester	"
			Phil H. Moise	"
				Ella J. Levete

The Last Value Given is the Assessed Value for the Present Year

DESCRIPTION OR BOUNDARY FOR ASSESSMENT	Lot	Block	Value of Real Estate 1911	Value of Improvements 1911	CHECK	Value of Real Estate 1912	Value of Improvements 1912	CHECK	Value of Real Estate 1913	Value of Improvements 1913	CHECK	Value of Real Estate 1914	Value of Improvements 1914	CHECK	Value of Real Estate 1915	Value of Improvements 1915	CHECK
	1	162	125			150		X	400		X	460		X	450		X
	2		130			150		X	250		X	300		X	300		X
	3		130			150		X	250		X	300		X	300		X
	4		130			150		X	300		X	360		X	360		X
	5		130			150		X	300		X	360		X	360		X
	6		160			250		X	600		X	720		X	720		X
	7		125			150		X	250		X	300		X	300		X
	8		75			75		X	125		X	150		X	150		X
	9		70			75		X	125		X	150		X	150		X
	10		60			75		X	125		X	150		X	150		X
	11		60			75		X	125		X	150		X	150		X
	12		60			75		X	150		X	180		X	180		X
	1	163	60			75		X	100		X	120		X	120		X
	2		60			75		X	100		X	120		X	120		X
	3		60			75		X	100		X	120		X	120		X
	4		70			75		X	100		X	120		X	120		X
	5		70			75		X	100		X	120		X	120		X
	6		75			100		X	150		X	180		X	180		X
	7		70			100		X	150		X	180		X	180		X
	8		60			75		X	100		X	120		X	120		X
	9		40			75		X	75		X	90		X	90		X
	10		35			75		X	50		X	60		X	60		X
	11		25			75		X	25		X	30		X	30		X
		164	60			75		X	100		X	120		X	120		X
	1	165	200			350		X	650		X	780		X	780		X
	2		175			300		X	550		X	660		X	660		X
	3		175			300		X	550		X	660		X	660		X
N 40 ft-	4		140	200		240	200	X	400	200	X	480	80	X	480	80	X
S 10 ft-	4		35	250		60	375	X	100	375	X	120	200	X	120	200	X
N 40 ft-	5		140			240		X	400		X	480		X	480		X
S 10 ft- all	5		35			60	50	X	100	50	X	120	40	X	120	40	X
	6		125			150		X	600		X	720		X	720		X
	7		75			75		X	400		X	480		X	480		X
	8		100			75		X	300		X	360		X	360		X
	9		125			75		X	250		X	300		X	300		X
	10		75			75		X	150		X	180		X	180		X
	11		50			75		X	100		X	120		X	120		X
	12		30			50		X	100		X	120		X	120		X

The Last Name Given is the One to Whom Property is Assessed

The Last Value Given is the Assessed Value for the Present Year

NAME OF OWNER, At Noon on First Day in January, 1915	NAME OF OWNER, At Noon on First Day in January, 1914	NAME OF OWNER, At Noon on First Day in January, 1913	NAME OF OWNER, At Noon on First Day in January, 1912	NAME OF OWNER, At Noon on First Day in January, 1911	DESCRIPTION OR BOUNDARY FOR ASSESSMENT	Lot	Block	Value of Real Estate 1911	Value of Improvements 1911	CHECK	Value of Real Estate 1912	Value of Improvements 1912	CHECK	Value of Real Estate 1913	Value of Improvements 1913	CHECK	Value of Real Estate 1914	Value of Improvements 1914	CHECK	Value of Real Estate 1915	Value of Improvements 1915	CHECK
Wm. Gray	Jessie Rush Gray		W. M. Gray	Amelia Rush Est		1	166	250			500		X	700		X	840		X	840		X
"	"		"	"		2		200			400		X	550		X	660		X	660		X
Ivy L. Walsh	W. E. Walsh		"	Bertha L. Brown		3		200			400		X	550		X	660		X	660		X
"	"			"		4		200			400		X	550		X	660		X	660		X
"	"					5		200			400		X	550		X	660		X	660		X
				Alice F. Potter		6		250			500		X	700		X	840		X	840		X
	John L. Allen			J. L. Allen		7		150	375		275	375	X	650	375	X	780	150	X	780	150	X
			Gertrude C. Fisk	Gertrude A. Fisk		8		125			250	250	X	500	250	X	600	240	X	600	240	X
	Cora D. Morrison		[illegible]	Cora G. Carleton		9		125	150		250	200	X	500	300	X	600	240	X	600	240	X
C. J. Penland				Warren C Keney		10		125			250		X	500	200	X	600	320	X	600	320	X
			[illegible]	Cora G. Carleton		11		125	125		250	375	X	500	375	X	600	250	X	600	250	X
						12		175	350		375	450	X	650	525	X	780	300	X	780	300	X
Lyman C. Smith			Paul Sainsevain	A. Sainsevain	See Addition	1	167	250	125		400	125	X	650	125	X	780	50	X	780	50	X
		J. P. DeWolfe		Fredericka Home for Indigent		2		200			350		X	500		X	600		X	600		X
				W. H. McVean		3		200			350		X	500		X	600		X	600		X
				W. E. & G. D. Taylor		4		200	475		350	460	X	500	460	X	600	180	X	600	190	X
	P. A. Reynolds			Anita Reynolds		5		200	300		350	300	X	500	300	X	600	120	X	600	120	X
Francis H. Potter		Dora C. Fisher		Bank G. Ives		6		250			400		X	600		X	720		X	720	88 258	X
"		"		"		7		250			500		X	700		X	840		X	840		X
			Henry G. Brooks	Harry G. Brooks	See Addition	8		200	100		400	400	X	550	400	X	660	280	X	660	280	X
Goldie Eastman		G. A. Eastman		Martha S. White		9		200			400		X	550		X	660		X	660		X
"		"		"		10		200			400		X	550		X	660		X	660		X
			D. S. Mc Pherson	"		11		200			400	100	X	550	100	X	660	80	X	660	80	X
			"	D. S. McPherson		12		250	400		500	375	X	800	400	X	960	150	X	960	150	X
				E. S. Babcock		1	168	250			400		X	600		X	720		X	720		X
				"		2		200			300		X	450		X	540		X	540		X
				"		3		200			300		X	450		X	540		X	540		X
				"		4		200			300		X	450		X	540		X	540		X
				"		5		200			300		X	450		X	540		X	540		X
				"		6		250			400		X	550		X	660		X	660		X
				"		7		250			400		X	600		X	720		X	720		X
				"		8		200			300		X	500		X	600		X	600		X
				"		9		200			300		X	500		X	600		X	600		X
				"		10		200			300		X	500		X	600		X	600		X
				"		11		200			300		X	500		X	600		X	600		X
				"		12		250			400		X	650		X	780		X	780		X
														6200								

Index to Property in Middletown Addition

The Last Name Given is the One to Whom Property is Assessed

NAME OF OWNER, At Noon on First Day in January, 1915	NAME OF OWNER, At Noon on First Day in January, 1914	NAME OF OWNER, At Noon on First Day in January, 1913	NAME OF OWNER, At Noon on First Day in January, 1912	NAME OF OWNER, At Noon on First Day in January, 1911
				Mary R. Sinsabaugh
				"
				"
				"
				"
				"
				"
				"
				"
				"
				S. D. Realty
				"
				"
	S.D. & Arizona Ry Co		S.D. & Arizona R.R. Co.	Florentine Gerichten
			Florentine Gerichten	"
				San Diego & Arizona Ry Co
				"
				"
				"
				"
				"
	Mission Brewing Co		Bay City Brewing Co	Mariana Jefferson
	"		"	"
			UNION TITLE & TRUST CO.	O. J. Stough
			"	"
			"	"
			"	"
			"	"
			"	"
			"	"
			"	"
	Mission Brewing Co		Bay City Brewing Co	Mariana Jefferson
	"		"	"

City of San Diego, California. Middletown

The Last Value Given is the Assessed Value for the Present Year

DESCRIPTION OR BOUNDARY FOR ASSESSMENT	Lot	Block	Value of Real Estate 1911	Value of Improvements 1911	CHECK	Value of Real Estate 1912	Value of Improvements 1912	CHECK	Value of Real Estate 1913	Value of Improvements 1913	CHECK	Value of Real Estate 1914	Value of Improvements 1914	CHECK	Value of Real Estate 1915	Value of Improvements 1915	CHECK
	1	169	225		✓	300		✓	400		✓	460		✓	460		✓
	2		175		✓	200		✓	300		✓	360		✓	360		✓
	3		175		✓	200		✓	300		✓	360		✓	360		✓
	4		175		✓	200		✓	300		✓	360		✓	360		✓
	5		175		✓	200		✓	300		✓	360		✓	360		✓
	6		225		✓	300		✓	450		✓	540		✓	540		✓
	7		225		✓	300		✓	500		✓	600		✓	600		✓
	8		160		✓	200		✓	300		✓	360		✓	360		✓
	9		175		✓	200		✓	350		✓	420		✓	420		✓
	10		175		✓	200		✓	400		✓	480		✓	480		✓
	11		225		✓	300		✓	550 1/2		✓	660		✓	660		✓
Less R. of W.	7	170	10		✓	10		✓	10		✗	15		✓	15		✓
Less R. of W.	8		20		✓	20		✓	20		✗	25		✓	25		✓
Less R. of W.	9		20		✓	20		✓	20		✗	25		✓	25		✓
Less R. of W.	10		25		✓	25		✓	25		✗	30		✗	30		✗
Less R. of W.	11		25		✓	25		✓	25		✗	30		✗	30		✗
Less R. of W.	12		35		✓	35		✓	35		✗	40		✓	40		✓
Less R. of W.	7	171	50		✓	50		✓	100		✗	120		✓	120		✓
Less R. of W.	8		50		✓	50		✓	75		✗	90		✗	90		✗
Less R. of W.	9		55		✓	55		✓	100		✗	120		✗	120		✗
Less R. of W.	10		55		✓	55		✓	100		✗	120		✗	120		✗
Less R. of W.	11		60		✓	60		✓	100		✗	120		✗	120		✗
Less R. of W.	12		60		✓	100		✓	150		✗	180 150		✓	180		✗
	1	172	225		✓	300		✓	350		✗	420		✓	420		✗
	2		175		✓	250		✓	300		✗	360		✓	360		✗
	3		175		✓	250		✓	300		✗	360		✓	360		✗
	4		175		✓	250		✓	300		✗	360		✓	360		✗
	5		175		✓	250		✓	300		✗	360		✓	360		✗
	6		225		✓	300		✓	400		✗	480		✓	480		✗
	7		225		✓	300		✓	500		✗	600		✓	600		✗
	8		175		✓	250		✓	300		✗	360		✓	360		✗
	9		175		✓	250		✓	300		✗	360		✓	360		✗
	10		175		✓	250		✓	300		✗	360		✓	360		✗
	11		175		✓	250		✓	300		✗	360	×	✓	360	×	✗
	12		225		✓	300		✓	400		✗	480		✓	480		✗

Index to Property in Middletown Addition

The Last Name Given is the One to Whom Property is Assessed

The Last Value Given is the Assessed Value for the Present Year

NAME OF OWNER, At Noon on First Day in January, 1915	NAME OF OWNER, At Noon on First Day in January, 1914	NAME OF OWNER, At Noon on First Day in January, 1913	NAME OF OWNER, At Noon on First Day in January, 1912	NAME OF OWNER, At Noon on First Day in January, 1911	DESCRIPTION OR BOUNDARY FOR ASSESSMENT	Lot	Block	Value of Real Estate 1911	Value of Improvements 1911	CHECK	Value of Real Estate 1912	Value of Improvements 1912	CHECK	Value of Real Estate 1913	Value of Improvements 1913	CHECK	Value of Real Estate 1914	Value of Improvements 1914	CHECK	Value of Real Estate 1915	Value of Improvements 1915	CHECK
	Coronado Beach Co		F.W. Bartlett	Mrs M. J. Scott		1	173	75			200		✓	250		✓	300		✓	300		✓
	"		"	"		2		175			250		✓	275		✓	330		✓	330		✓
	"		"	"		3		175			250		✓	275		✓	330		✓	330		✓
	"		"	"		4		175			250		✓	275		✓	330		✓	330		✓
	"		"	"		5		225			375		✓	600		✓	720		✓	720		✓
						6		90			150		✓	200		✓	240		✓	240		✓
											1475						2250					
				E. S. Babcock		1	174	225			350		✓	450		✓	540		✓	540		✓
				"		2		175			250		✓	350		✓	420		✓	420		✓
				"		3		175			250		✓	350		✓	420		✓	420		✓
				"		4		175			250		✓	350		✓	420		✓	420		✓
				"		5		175			250		✓	350		✓	420		✓	420		✓
				"		6		250			375		✓	500		✓	600		✓	600		✓
	Frank M. Kindleberger		Jefferson Kindleberger	Jeff & Elnora Kindleberger		7		300	200		350	200	✓	550	200	✓	660	80	✓	660	80	✓
	"		"	"		8		250			300		✓	400		✓	480		✓	480		✓
						9		250			300		✓	400		✓	480		✓	480		✓
Thos. D. Peterson				T. D. Peterson		10		250	175		300	175	✓	400	175	✓	480	70	✓	480	70	✓
				W. F. Peterson		11		250			300		✓	400		✓	480		✓	480		✓
		Geo J. Korth		Bernard L. Manning		12		300	15		375		✓	500		✓	600	440	✓	600	500	✓
				T. O. Anderson		1	175	300			500		✓	600		✓	720		✓	720		✓
				"		2		250			400		✓	450		✓	540		✓	540		✓
				"		3		250			400		✓	450		✓	540		✓	540		✓
				"		4		250			400		✓	450		✓	540		✓	540		✓
				"		5		250			400		✓	450		✓	540		✓	540		✓
				"		6		300			500		✓	650		✓	780		✓	780		✓
				"		7		300			500		✓	750		✓	900	(88 140	✓	900		✓
				"		8		250			400		✓	600		✓	720		✓	720		✓
				"		9		250			400		✓	600		✓	720		✓	720		✓
				"		10		250			400		✓	600		✓	720		✓	720		✓
				"		11		250			400		✓	600		✓	720		✓	720		✓
				"		12		300			500		✓	750		✓	900		✓	900		✓
														6950			6540					
		Holmes Lightell	Minerva S. Browne	James W. Muir		1	176	225			500		✓	650		✓	780		✓	780		✓
F. A. Faunt	F. A. Faunt	F. A. Faunt	"	"		2		200			400		✓	550	300	✓	660	300	✓	660	300	✓
Minerva S. Browne	Southern Title Guaranty Co.	"	"	"		3		200			400		✓	550	200	✓	660	390	✓	660	390	✓
"	"	"	"	"		4		200			400	500	✓	550	510	✓	660	410	✓	660	410	✓
Erling Rohde	"	"	James W. Muir	"		5		200			400		✓	550		✓	660		✓	660		✓
Anna M. Seidmore	Frank L. Seidmore	Frank L. Seidmore	Minerva S. Browne	"		6		250			500		✓	700	450	✓	840	380	✓	840	380	✓
"	"	"		T. S. Townsend		7		200			300		✓	400		✓	480		✓	480		✓
			Joseph Bennett	"		8		150			200	25	✓	300	75	✓	360	20	✓	360	20	✓
			Alfred P. Hansen	"		9		150			200		✓	300	50	✓	360	40	✓	360	40	✓
	Hans Christiansen		T. S. Townsend	"		10		150			200		✓	300		✓	360		✓	360		✓
	K. S. Townsend 1/2 int.		K. S. Townsend	"		11		100			75	100	✓	75		✓	90	20	✓	90	20	✓
	" all		"	"		12		70			75		✓	100		✓	120		✓	120		✓

Index to Property in Middletown Addition

City of San Diego, California. Middletown

92

The Last Name Given is the One to Whom Property is Assessed

The Last Value Given is the Assessed Value for the Present Year

NAME OF OWNER, At Noon on First Day in January, 1915	NAME OF OWNER, At Noon on First Day in January, 1914	NAME OF OWNER, At Noon on First Day in January, 1913	NAME OF OWNER, At Noon on First Day in January, 1912	NAME OF OWNER, At Noon on First Day in January, 1911	DESCRIPTION OR BOUNDARY FOR ASSESSMENT	Lot	Block	Value of Real Estate 1911	Value of Improvements 1911	CHECK	Value of Real Estate 1912	Value of Improvements 1912	CHECK	Value of Real Estate 1913	Value of Improvements 1913	CHECK	Value of Real Estate 1914	Value of Improvements 1914	CHECK	Value of Real Estate 1915	Value of Improvements 1915	CHECK
				S. D. Realty Co	Winder st opened thru bet 176½ & (915)		176½	180			200		X	400		X	480		X	180		X
				Elizabeth Grant	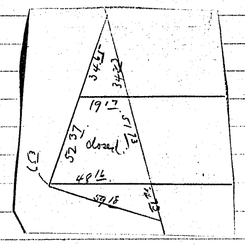	3	177	20			50		X	50		X	60		X	60		X
				"		4		20			75		X	75		X	90		X	90		X
				"		5		30			75		X	100		X	120		X	120		X
				"		6		100			100		X	150		X	180		X	180		X
W. E. Walsh	Ivy L. Walsh			L. H. Pierson	S10 ft Meikle st closed 1916 & E10 ft Arctic 1916	1	178	200			150		X	350		X	420		X	420	300	X
"	"			"	"	2		150			150		X	225		X	270		X	270		X
"	"			"	"	3		150			150		X	200		X	240		X	240		X
"	"			"	"	4		75			100		X	125		X	150		X	150		X
"	"			"	"	5		35			75		X	100		X	120		X	120		X
"	"			"	"	6		50			75		X	100		X	120		X	120		X
"	"			"	"	7		75			100		X	125		X	150		X	150		X
"	"			"	"	8		35			75		X	100		X	120		X	120		X
"	"			"	"	9		60			75		X	100		X	120		X	120		X
"	"			"	"	10		125			150		X	200		X	240		X	240		X
"	"			"	"	11		125			150		X	225		X	270		X	270		X
"	"			"	S10 ft Meikle st closed 1916	12		150			200		X	350		X	420		X	420		X
														2200								
				Jarres Investment Co	S10 ft Meikle st closed 1916	1	179	200			250		X	350		X	420		X	420		X
				"		2		150			200		X	250		X	300		X	300		X
				"		3		150			200		X	250		X	300		X	300		X
				Coronado Beach Co		4		150			200		X	225		X	270		X	270		X
				"	Less R. of W.	5		125			150		X	150		X	180		X	180		X
				"	Less R. of W.	6		50			75		X	75		X	90		X	90		X
				"	W10 ft Arctic st closed 1916	7		30			75		X	75		X	90		X	90		X
				"	"	8		50			75		X	75		X	90		X	90		X
				"	"	9		75			150		X	150		X	180		X	180		X
				"	"	10		150			200		X	225		X	270		X	270		X
				"	"	11		150			200		X	225		X	270		X	270		X
				"	S10 ft Meikle st closed 1916	12		200			250		X	300		X	360		X	360		X
		Robt. E. Olson		Joseph Nash			180	225			300		X	600		X	720		X	720		X

Index to Property in Middletown Addition

The Last Name Given is the One to Whom Property is Assessed

NAME OF OWNER, At Noon on First Day in January, 1915	NAME OF OWNER, At Noon on First Day in January, 1914	NAME OF OWNER, At Noon on First Day in January, 1913	NAME OF OWNER, At Noon on First Day in January, 1912	NAME OF OWNER, At Noon on First Day in January, 1911
				W. J. Moscholder
	G. C. Winchester		Herbert H. Pyle	Herbert Pyle
	T. M. Shaw			Willard M. Sheldon
			R. Mersideath Jones	Anna M. Jones
			"	"
			"	"
	D M Bowe			Mrs D. M. Bowe
	"			"
	"			"
Thomas Wilson	M. Hall	Thos. Wilson		Mrs. H. A. Hensley
"	"	"		"
				Helen K. Brooks
		Missin Brewing Co	Bay City Brewing Co	Thos. B. Darst
		"	"	"
		"	"	"
		"	"	"

Index to Property in Middletown Addition

The Last Name Given is the One to Whom Property is Assessed

NAME OF OWNER, At Noon on First Day in January, 1915	NAME OF OWNER, At Noon on First Day in January, 1914	NAME OF OWNER, At Noon on First Day in January, 1913	NAME OF OWNER, At Noon on First Day in January, 1912	NAME OF OWNER, At Noon on First Day in January, 1911
				Amy Deecke
				Ella G. Scott
				Minnie J. Douglass
				"
				"
				"
				Ella G. Scott
				Amy Deecke
				"
	D.M. Bowe			Mrs. D.M. Bowe
	Mrs H.A. Hensley	H.A. Hensley	Fred. B. Hensley	Frederick Bowers Hensley
		Sylvester Kipp		W.E. & G.D. Taylor
				Sarah L. Sherred
				Peter Ricard
				Helen H. Brooks
				"
				Peter Ricard
J.W. Payne				J. Wesley Payne
			Willard M. Sheldon	Willard M. Sheldon
	H.A. Donovan	Helen H. Brooks	H.H. Donovan	Chas L. S. Townsend
				Geo J. Chambers
				"
				Elizabeth Grant
				"
				"
				"
				"
				"
				"
				"
				"

City of San Diego, California. Middletown

The Last Value Given is the Assessed Value for the Present Year

DESCRIPTION OR BOUNDARY FOR ASSESSMENT	Lot	Block	Value of Real Estate 1911	Value of Improvements 1911	CHECK	Value of Real Estate 1912	Value of Improvements 1912	CHECK	Value of Real Estate 1913	Value of Improvements 1913	CHECK	Value of Real Estate 1914	Value of Improvements 1914	CHECK	Value of Real Estate 1915	Value of Improvements 1915	CHECK
	1	185	130			250		X	300		X	360		X	360		X
	2		110			150		X	250		X	300		X	300		X
	3		110			150		X	250		X	300		X	300		X
	4		110			150		X	250		X	300		X	300		X
	5		110			150		X	250		X	300		X	300		X
	6		130			250		X	300		X	360		X	360		X
	7		150			250		X	300		X	360		X	360		X
	8		110			150		X	250		X	300		X	300		X
	9		110			150		X	250		X	300		X	300		X
	10		110			150		X	250		X	300		X	300		X
	11		110			150		X	250		X	300		X	300		X
	12		130			250		X	300		X	360		X	360		X
	1	186	130			250		X	300	625	X	360	500	X	360	500	X
	2		110			150		X	225		X	270		X	270		X
	3		110			150		X	225		X	270		X	270		X
	4		110			150		X	225		X	270		X	270		X
	5		110			150		X	225		X	270		X	270		X
	6		130			250		X	350		X	420		X	420		X
	7		130			250		X	350		X	420		X	420		X
	8		100	100		150	100	X	250	100	X	300	80	X	300	80	X
	9		110			150		X	250		X	300		X	300		X
Unit 1/2	10		55			75		X	125		X	150		X	150		X
Unit 1/2	10		55			75		X	125		X	150		X	150		X
	11		110			150		X	250		X	300		X	300		X
	12		130			250		X	350		X	420		X	420		X
	1	187	150			250		X	300		X	360		X	360		X
	2		125			150		X	225		X	270		X	270		X
	3		125			150		X	225		X	270		X	270		X
	4		125			150		X	225		X	270		X	270		X
	5		125			150		X	225		X	270		X	270		X
	6		150			250		X	350		X	420		X	420		X
	7		175			250		X	375		X	450		X	450		X
	8		150			150		X	275		X	330		X	330		X
	9		150			200		X	275		X	330		X	330		X
	10		175			250		X	350		X	420		X	420		X

Index to Property in Middletown Addition

The Last Name Given is the One to Whom Property is Assessed

NAME OF OWNER, At Noon on First Day in January, 1915	NAME OF OWNER, At Noon on First Day in January, 1914	NAME OF OWNER, At Noon on First Day in January, 1913	NAME OF OWNER, At Noon on First Day in January, 1912	NAME OF OWNER, At Noon on First Day in January, 1911
				Harry L. Titus
		Ira M. Johnson		"
Henry Thomas Haustein	Henry T. Haustein	William W. Bailey		
	J.M. Harsha			Isabel Babcock
Anthony Loftus	M. Hall			"
"				"
	Florence J. Arnold	W.R. Harmon	Mariana Jefferson	J.F. Escher
	"	"	"	"
	"	"	"	"
W. J. & Ellen Meder				W. J. Meder
	Mae A. Edgerton	Miles S. Edgerton	Martha L. Mitchell	Martha L. Mitchell
				Henry S. Hutchinson
		Warren Kasey	Martha L. Mitchell	Homeland Improvement Co
		"	Homeland Imp. Co.	"
		"	"	"
	J.C. Johnson	Homeland Improvement Co	"	"
M. Hall	Homeland Imp. Co	"	"	"
			Ollie E. Worley	"
Anna L. McDonald			Isabel Power W.50 ft	"
"			Anna L. McDonald E. & W.50 ft	"
"			Isabel Power W.50 ft	"
"			Anna L. McDonald E. & W.50 ft	"
"			Isabel Power W.50 ft	"
"			" all	"
			Ida Gundrum	Ida Gundrum
			"	"
	Carrie A. Dalton Est			Carrie A. Dalton
	"			"
	"			"
	"			"
	"			Carrie A. Dalton
	"			"
	"			"
	"			"
	"			"
	"			"
	"			"
			Re-Subdivided	R. Meredith Jones
	H.K. Knudson	H.K. & Emma Knudson	H.K. Knudson	
	"	"	"	
	"	"	"	
	"	"	"	
	"	"	"	
	"	"	"	
	"	"	"	
	"	"	"	
	"	"	"	
	"	"	"	
	"	"	"	

The Last Value Given is the Assessed Value for the Present Year

DESCRIPTION OR BOUNDARY FOR ASSESSMENT	Lot	Block	Value of Real Estate 1911	Value of Improvements 1911	CHECK	Value of Real Estate 1912	Value of Improvements 1912	CHECK	Value of Real Estate 1913	Value of Improvements 1913	CHECK	Value of Real Estate 1914	Value of Improvements 1914	CHECK	Value of Real Estate 1915	Value of Improvements 1915	CHECK
	1	188	400			400		X	450		X	540		X	540		X
	2		300			300		X	400	100	X	480	80	X	480	80	X
	3		300			300		X	400	100	X	480	260	X	480	260	X
	4		300			300		X	400		X	480	280	X	480	280	X
	5		300			300		X	400		X	480		X	480	400	X
W 10 ft Meder St closed 1916	6		400			400		X	500		X	600		X	600		X
" W 10 ft Prentice St closed 1916	7		400			400		X	500		X	600		X	600		X
"	8		300			300		X	400		X	480		X	480		X
"	9		300			300		X	400		X	480		X	480		X
"	10		300			300		X	400		X	480		X	480		X
"	11		300	25		300	150	X	400	250	X	480	200 1/2 of 1200	X	480	200	X
"	12		375			375		X	450		X	540		X	540		X
E 10 ft Prentice St closed 1916	1	189	160			250		X	450		X	540		X	540	60	X
"	2		140			200		X	400	750	X	480	600	X	480		X
"	3		140			200		X	400		X	480	440	X	480	440	X
"	4		140			200		X	400		X	480	300	X	480	300	X
"	5		140			200	Fence	X	400		X	480		X	480		X
W 10 ft Meder St closed 1916	6		160			250		X	450		X	540		X	540		X
" Comp part Julia St Lot 6 Block 7 Roy, Lived Let Mid & Mid Add	7		175			185 / 100		X	165		X	200		X	200		X
Except W 50 ft	3r 8		100			310 / 70		X	175		X	210		X	210		X
" Except W 50 ft	" 9		70			65 / 10		X	125		X	150		X	150		X
" Except W 50 ft	" 10		50			65		X	85		X	100		X	100		X
	" 11		35			35		X	75		X	90		X	90		X
E 10 ft Prentice St closed 1916	5	190	100			150		X	200		X	220		X	220		X
"	6		110			200		X	300		X	360		X	360		X
	1	191	200			200		X	500		X	600		X	600		X
	2		80			80		X	300		X	360		X	360		X
	3		80			80		X	250		X	300		X	300		X
	4		75			75		X	200		X	240		X	240		X
	5		100			100		X	250		X	300		X	300		X
	6		350			350		X	500		X	600		X	600		X
W 10 ft Prentice St closed 1916	7		350			350		X	450		X	540		X	540		X
"	8		100			100		X	225		X	270		X	270		X
"	9		75			75		X	200		X	240		X	240		X
"	10		50			75		X	200		X	240		X	240		X
"	11		50			75		X	200		X	240		X	240		X
"	12		110			150		X	450		X	540		X	540		X
		192	1000	Re-Subdivided													
Re-Subdivided	1	192				50		X	75		X	90		X	90		X
	2					75		X	100		X	120		X	120		X
	3					100		X	200		X	240		X	240		X
	4					150		X	350		X	420		X	420		X
	5					200		X	400		X	480		X	480		X
	6					175		X	300		X	360		X	360		X
	7					175		X	300		X	360		X	360		X
	8					250		X	450		X	540		X	540		X
	9					125		X	400		X	480		X	480		X
	10					100		X	250		X	300		X	300		X
	11					100		X	150		X	180		X	180		X

Index to Property in Middletown Addition

The Last Name Given is the One to Whom Property is Assessed

The Last Value Given is the Assessed Value for the Present Year

NAME OF OWNER, At Noon on First Day in January, 1915	NAME OF OWNER, At Noon on First Day in January, 1914	NAME OF OWNER, At Noon on First Day in January, 1913	NAME OF OWNER, At Noon on First Day in January, 1912	NAME OF OWNER, At Noon on First Day in January, 1911	DESCRIPTION OR BOUNDARY FOR ASSESSMENT	Lot	Block	Value of Real Estate 1911	Value of Improvements 1911	CHECK	Value of Real Estate 1912	Value of Improvements 1912	CHECK	Value of Real Estate 1913	Value of Improvements 1913	CHECK	Value of Real Estate 1914	Value of Improvements 1914	CHECK	Value of Real Estate 1915	Value of Improvements 1915	CHECK
S.D. Realty Co				S.D. Realty Co		1	193	250			350		X	450		X	540		X	540		X
"				"		2		175			250		X	350		X	420		X	420		X
"				"		3		100			150		X	250		X	300		X	300		X
"				"		4		100			150		X	300		X	360		X	360		X
"						Unnumbered lot														100		X
				Harry L. Titus		1	194	130			250		X	300		X	360		X	360		X
				"		2		110			150		X	200		X	240		X	240		X
				"		3		110			150		X	200		X	240		X	240		X
				"		4		75			75		X	125		X	150		X	150		X
				"		5		60			75		X	125		X	150		X	150		X
				"		6		130			250		X	300		X	360		X	360		X
				"		7		125			250		X	300		X	360		X	360		X
				"		8		110			75		X	125		X	150		X	150		X
				"		9		150			75		X	125		X	150		X	150		X
				"		10		150			150		X	200		X	240		X	240		X
				"		11		150			150		X	200		X	240		X	240		X
				"		12		175			250		X	300		X	360		X	360		X
		Walter R. Hughes		Sandiego Realty & Trust Co		1	195	175			250		X	300		X	360		X	360		X
		"		Wilson C. Davis		2		150			150		X	250		X	300		X	300		X
				"		3		150			150		X	250		X	300		X	300		X
	Antona Bne (or Bone)			Antone Bne		4		150	150		150	150	X	250	250	X	300	200	X	200	200	X
			J. H. Cushing all	J. H. Cushing	Und 1/2	5		75			100		X	125		X all	—		—	—		
				M. A. Ross	Und 1/2	5		75			100		X	125		X	300		X	300		X
			J. H. Cushing all	J. H. Cushing	Und 1/2	6		87			125		X	150		X all	360		X	360		X
				L. B. & Herbert B Hakes	Und 1/2	6		88			125		X	150		X	—		—	—		
	L. B. Hakes Est Und 1/2 H.B. Hakes Und 1/2		Hakes Inv. Co		Und 1/2	7		130			250		X	350		X	420	Und 1/2 Und 1/2	X	420	1/2 1/2	X
James Murphy	James M. Murphy Clarence D Allen		Ora M. Johnson	J. M. Johnson		8		70			75		X	125	50	X	150	40	X	150	40	X
				Clara Hildebrand		9		70	150		75	150	X	125	150	X	150	60	X	150	60	X
		Walter R. Hughes				10		110			150		X	200		X	240		X	240		X
		"		"		11		110			150		X	200		X	240		X	240		X
				"		12		130			250		X	250		X	300		X	300		X
		Emily C. Shanahan		Emily C. Shanahan et al		Less R. of W. 1	196	125			150		X	200		X	240		X	240		X
		"		"		Less R. of W. 2		110			100		X	250		X	300		X	300		X
				"		Less R. of W. 3		110			100		X	250		X	300		X	300		X
				"		Less R. of W. 4		110			100		X	250		X	300		X	300		X
				"		Less R. of W. 5		110			100		X	250		X	300		X	300		X
				"		Less R. of W. 6		150			250		X	300		X	360		X	360		X
				"		7		200			250		X	300		X	360		X	360		X
				"		8		150			150		X	250		X	300		X	300		X
				"		9		150			150		X	250		X	300		X	300		X
				"		10		150			150		X	250		X	300		X	300		X
				"		11		150			150		X	250		X	300		X	300		X
				"		12		175			250		X	250		X	420		X	420		X
W. J. Donovan Und 1/5											1900			3150								
Mrs James A. Kelly Und 1/5																						
Annie F. Calhoun Und 1/5																						
Emily C. Shanahan Und 1/5																						

Index to Property in Middletown Addition

City of San Diego, California.

97

Middletown

The Last Name Given is the One to Whom Property is Assessed

NAME OF OWNER, At Noon on First Day in January, 1915	NAME OF OWNER, At Noon on First Day in January, 1914	NAME OF OWNER, At Noon on First Day in January, 1913	NAME OF OWNER, At Noon on First Day in January, 1912	NAME OF OWNER, At Noon on First Day in January, 1911
				L. Reich
				"
				"
				"
				"
				Elizabith Grant
				"
				"
				"
				"
				"
	W.L. Flack		A.C. Griffith	W.L. Flack
	"		"	"
	"		"	"
				Ella G. Scott
		Richard Griesser		Leda G. Ingle
		"		"
		"		Amy Deecke
				"
	W.L. Flack		A.C. Griffith	W.L. Flack
	"		"	"
	"		"	"
				Mittie J. Churcher
				"
				Geo. J. Chambers
	J.H. Chisel		UNION TITLE & TRUST CO.	Joseph H. Chisel
	"		"	"
	"		"	"
	"		"	"
	"		"	Geo J. Chambers
	"		"	"
				"

The Last Value Given is the Assessed Value for the Present Year

DESCRIPTION OR BOUNDARY FOR ASSESSMENT	Lot	Block	Value of Real Estate 1911	Value of Improvements 1911	CHECK	Value of Real Estate 1912	Value of Improvements 1912	CHECK	Value of Real Estate 1913	Value of Improvements 1913	CHECK	Value of Real Estate 1914	Value of Improvements 1914	CHECK	Value of Real Estate 1915	Value of Improvements 1915	CHECK
Less R. of W.	7	197	90			125		X	170		X	210		X	210		X
Less R. of W.	8		80			100		X	150		X	180		X	180		X
Less R. of W.	9		80			100		X	150		X	180		X	180		X
Less R. of W.	10		80			100		X	150		X	180		X	180		X
Less R. of W.	11		80			100		X	150		X	180		X	180		X
Less R. of W.	12		100			150		X	200		X	240		X	240		X
	7	198	100			150		X	300		X	360		X	360		X
	8		90			100		X	250		X	300		X	300		X
	9		90			100		X	250		X	300		X	300		X
	10		90			100		X	250		X	300		X	300		X
	11		90			100		X	250		X	300		X	300		X
	12		100			150		X	300		X	360		X	360		X
									1600								
Less R. of W.	1	199	70			100		X	250		X	300		X	300		X
Less R. of W.	2		70			100		X	200		X	240		X	240		X
Less R. of W.	3		80			100		X	200		X	240		X	240		X
Less R. of W.	4		80			100		X	200		X	240		X	240		X
Less R. of W.	5		90			100		X	200		X	240		X	240		X
Less R. of W.	6		110			150		X	300		X	360		X	360		X
	7		150			250		X	300		X	360		X	360		X
	8		125-			150		X	200		X	240		X	240		X
	9		125-			150		X	200		X	240		X	240		X
	10		125-			150		X	200		X	240		X	240		X
	11		125-			150		X	200		X	240		X	240		X
	12		150			250		X	300		X	360		X	360		X
	1	200	175-			250		X	300		X	360		X	360		X
	2		150			200		X	250		X	300		X	300		X
	3		150			200		X	250		X	300		X	300		X
	4		150			200		X	250		X	300		X	300		X
	5		150			200		X	250		X	300		X	300		X
	6		175-			250		X	300		X	360		X	360		X
	7		110			250		X	300		X	360		X	360		X
	8		80			150		X	200		X	240		X	240		X
	9		80			150		X	200		X	240		X	240		X
	10		110			150		X	200		X	240		X	240		X
	11		110			150		X	200		X	240		X	240		X
	12		130			250		X	300		X	360		X	360		X

The Last Name Given is the One to Whom Property is Assessed

The Last Value Given is the Assessed Value for the Present Year

Name of Owner, At Noon on First Day in January, 1915	Name of Owner, At Noon on First Day in January, 1914	Name of Owner, At Noon on First Day in January, 1913	Name of Owner, At Noon on First Day in January, 1912	Name of Owner, At Noon on First Day in January, 1911	Description or Boundary for Assessment	Lot	Block	Value of Real Estate 1911	Value of Improvements 1911	Check	Value of Real Estate 1912	Value of Improvements 1912	Check	Value of Real Estate 1913	Value of Improvements 1913	Check	Value of Real Estate 1914	Value of Improvements 1914	Check	Value of Real Estate 1915	Value of Improvements 1915	Check
Anna E. Peck				Anna E. Peck		1	201	110			250		X	300		X	360		X	360		X
"				"		2		90			90		X	200		X	240		X	240		X
				C. H. Allison		3		90			90		X	200		X	240		X	240		X
						4		80			80		X	200		X	240		X	240		X
		Thomas Flynn Est		Thomas Flynn		5		80			80		X	200		X	240		X	240		X
		"		"		6		90			90		X	300		X	360		X	360		X
				John C. Fislar		7		175			200		X	375		X	440		X	440		X
				"		8		150			150		X	275		X	330		X	330		X
				"		9		150			150		X	275		X	330		X	330	340	X
		Thomas Flynn Est		Thomas Flynn		10		90			150		X	275		X	330		X	330		X
		"		"		11		90			100		X	275		X	330		X	330		X
Sylvester Kipp		"		"		12		110			150		X	300		X	360		X	360		X
				Joseph Nash		1	202	225			250		X	250		X	300		X	300		X
				"		2		200			225		X	275		X	330		X	330		X
				"		3		200			225		X	275		X	330		X	330		X
				"		4		200			225		X	275		X	330		X	330		X
				"		5		200			225		X	275		X	330		X	330		X
				"		6		250			300		X	375		X	440		X	440		X
				"		7		150			200		X	250		X	300		X	300		X
				"		8		100			125		X	175		X	210		X	210		X
				"		9		100			125		X	175		X	210		X	210		X
				"		10		100			125		X	175		X	210		X	210		X
				"		11		100			125		X	175		X	210		X	210		X
				"		12		60			75		X	100		X	120		X	120		X
														2775								
				Florentine Gerichten			203	60			75		X	100		X	120		X	120		X
				San Diego Realty & Trust Co		1	204	75			100		X	150		X	180		X	180		X
	C.H. Swallow			Wm Lane		2		50			75		X	100		X	120		X	120		X
	"			"		3		50			75		X	100		X	120		X	120		X
	"			"		4		30			75		X	100		X	120		X	120		X
	William Lane			"		5		30			75		X	100		X	120		X	120		X
	Samuel S. Fox			S.D. Realty & Trust Co		6		30			75		X	100		X	120		X	120		X

Index to Property in Middletown Addition

City of San Diego, California. Middletown

99

The Last Name Given is the One to Whom Property is Assessed

The Last Value Given is the Assessed Value for the Present Year

NAME OF OWNER, At Noon on First Day in January, 1915	NAME OF OWNER, At Noon on First Day in January, 1914	NAME OF OWNER, At Noon on First Day in January, 1913	NAME OF OWNER, At Noon on First Day in January, 1912	NAME OF OWNER, At Noon on First Day in January, 1911	DESCRIPTION OR BOUNDARY FOR ASSESSMENT	Lot	Block	Value of Real Estate 1911	Value of Improvements 1911	CHECK	Value of Real Estate 1912	Value of Improvements 1912	CHECK	Value of Real Estate 1913	Value of Improvements 1913	CHECK	Value of Real Estate 1914	Value of Improvements 1914	CHECK	Value of Real Estate 1915	Value of Improvements 1915	CHECK
				Joseph Nash		1	205	200			250			300			360			360		
				"		2		150			150			200			240			240		
				"		3		150			150			200			240			240		
				"		4		150			150			200			240			240		
				"		5		150			150			150			180			180		
				"		6		60			75			75			90			90		
				"		7		40			75			75			90			90		
				"		8		30			75			75			90			90		
				"		9		50			75			100			120			120		
				"		10		100			100			150			180			180		
				"		11		100			100			150			180			180		
				"		12		125			250			300			360			360		
														1975								
				H. H. Whitney		1	206	130			200			250			300			300		
				"		2		110			150			150			180			180		
				"		3		110			150			150			180			180		
				"		4		110			150			150			180			180		
				"		5		110			150			150			180			180		
				"		6		120			250			250			300			300		
				"		7		175			250			300			360			360		
				"		8		150			150			200			240			240		
				"		9		110			150			200			240			240		
				"		10		110			150			200			240			240		
				"		11		110			150			200			240			240		
				"		12		130			250			300			360			360		
														2500								
				Sylvester Kipp																		
				Laura M. Hayes																		
				F A Schneider and/or E Schneider Mgr Vs																		
				F.A. Schneider		1	207	150			250			350			420			420		
	D.T. Marlor	Mrs. A K Logie	Pacific Building Co.	"		2		125	150		200	150		300	150		360	60		360	60	
W. Hall	Mrs A.K. Logie	"	"			3		125			200			300			360			360	60	
	Y.J. Leesman		Guy J. Leesman																		300	
Thomas Wilson	M. Hall	Thos. Wilson	M. Hall			4		125			200			300			360			360	60	
"	"	"	"																		300	
			Bertha E. Strandberg			5		125			200			300	125		360	180		360	220	
			Pacific Building Co																			
	J.H. Voss		"			6		150			250			350			420			420		
			Bertha E. Strandberg			7		130			250			250			300			300		
Thomas Wilson	M. Hall	Thos. Wilson	M. Hall			8		110			200			200			240			240		
						9		110			200			200			240	40		240	40	
						10		110			200			200			240			240		
						11		110			200			200			240			240		
						12		130			250			250			300			300		

Index to Property in Middletown Addition

The Last Name Given is the One to Whom Property is Assessed

NAME OF OWNER, At Noon on First Day in January, 1915	NAME OF OWNER, At Noon on First Day in January, 1914	NAME OF OWNER, At Noon on First Day in January, 1913	NAME OF OWNER, At Noon on First Day in January, 1912	NAME OF OWNER, At Noon on First Day in January, 1911
		Union Title & Trust Co		Bessie G. Miller
		"		"
		"		"
		"		"
Ray Bennett	Emma Bennett		Mrs. Ray Bennett	Emma Bennett
				Ed. A. Sears
	Lucy F. Riordan			Mrs. P. M. Riordan
		F. W. Stearns & A. H. Swett		F. K. Stearns
Ray Bennett	Emma Bennett		Mrs. Ray Bennett	Emma Bennett
		Union Title & Trust Co		Bessie G. Miller
		"		"
		"		"
		"		"
Lena P. Crouse		W. M. Crouse		Joseph Nash
"		"		"
"		"		"
"		"		"
"		"		"
"		"		"
M. Hall	H. W. Wilcox	M. Hall		H. W. Wilcox
"	"	"		"
"	"	"	Mildred Ramsey	"
	Isabel S. Sullivan	Isabel S. Sullivan	"	M. Hall
				W. A. Sloane
		Isabel S. Sullivan	Isabel S. Sullivan	M. Hall
S. D. Land Corp.				S. D. Land Co.
				W. H. Emory Est.
		Ezek. F. Fletcher		W. L. Fordbush Est.
	M. Hall	M. Hall		Progressive Business Co.
	"	"		"
				S. D. Realty Co.
M. Hall	M. Hall Agt	M. Hall		Wm. Frisbie Lewis
"	"	"		"
"	"	"		"
"	"	"		Progressive Business Co.
"			Paloma Inv. Co.	S. D. Realty Co.
"			"	"

City of San Diego, California. Middletown

The Last Value Given is the Assessed Value for the Present Year

DESCRIPTION OR BOUNDARY FOR ASSESSMENT	Lot	Block	Value of Real Estate 1911	Value of Improvements 1911	CHECK	Value of Real Estate 1912	Value of Improvements 1912	CHECK	Value of Real Estate 1913	Value of Improvements 1913	CHECK	Value of Real Estate 1914	Value of Improvements 1914	CHECK	Value of Real Estate 1915	Value of Improvements 1915	CHECK
Less R. of W.	1	208	50			50		X	150		X	180		X	180		X
Less R. of W.	2		50			50		X	150		X	180		X	180		X
Less R. of W.	3		50			50		X	150		X	180		X	180		X
Less R. of W.	4		50			50		X	150		X	180		X	180		X
Less R. of W.	5		50			50		X	175		X	210		X	210		X
Less R. of W.	6		80			80		X	200		X	240		X	240		X
N ½	7		90			125		X	175		X	210		X	210		X
S ½	7		90			125		X	175		X	210		X	210		X
	8		150			200		X	300		X	360		X	360		X
	9		150			200		X	300		X	360		X	360		X
	10		150			200		X	300		X	360		X	360		X
	11		150			200		X	300		X	360		X	360	as 780	X
	12		175			250		X	350		X	420		X	420		X
	7	209	100			150		X	350		X	420		X	420		X
	8		90			100		X	275		X	330		X	330		X
	9		90			100		X	275		X	330		X	330		X
	10		90			100		X	275		X	330		X	330		X
	11		90			100		X	275		X	330		X	330	as 350	X
	12		100			150		X	300		X	360		X	360		X
	7	210	100			150		X	200		X	240	40	X	240	80	X
	8		90			100		X	150		X	180		X	180		X
	9		90			100	50	X	150		X	180		X	180		X
	10		90			100		X	150	50	X	180	40	X	180	40	X
all	11		70			100		X	150		X	180		X	180		X
	11		—			—		—	—		—	—		—	—		—
	12		80			150		X	300		X	360		X	360		X
Less R. of W.	1	211	15			15		X	15		X	20		X	20		X
Less R. of W.	2		15			15		X	15		X	20		X	20		X
Less R. of W.	3		20			20		X	40		X	50		X	50		X
Less R. of W.	4		20			20		X	40		X	50		X	50		X
Less R. of W.	5		25			25		X	50		X	60		X	60		X
Less R. of W.	6		35			35		X	75		X	90		X	90		X
	7		150			250		X	400		X	480		X	480		X
	8		120			150		X	300		X	360		X	360		X
	9		120			150		X	300		X	360		X	360		X
	10		120			150		X	300		X	360		X	360		X
	11		120			150		X	300		X	360		X	360		X
	12		130			250		X	400		X	480		X	480		X

Index to Property in Middletown Addition

The Last Name Given is the One to Whom Property is Assessed

NAME OF OWNER, At Noon on First Day in January, 1915	NAME OF OWNER, At Noon on First Day in January, 1914	NAME OF OWNER, At Noon on First Day in January, 1913	NAME OF OWNER, At Noon on First Day in January, 1912	NAME OF OWNER, At Noon on First Day in January, 1911
				Sylvester Kipp
				Mrs. Wm. H. Brown
				"
				Michael Madden
				"
				"
				Martin Thompson
M. Hall				"
"				John Henderson
				"
				"
				"
				City Property
				"
				"
				"
				Palomar Investment Co
		Emily C. Shanahan		Emily C. Shanahan et al
W. J. Donovan 2nd 1/5		"		"
Mrs James P. Kelly 2nd 1/5		"		"
Annie F. Calhoun 2nd 1/5		"		"
Emily C. Shanahan 2nd 1/5		"		"
		"		"
		Edwin A. Clark		Edwin Albert Clark
		"		"
Geo. J. & Kate C. Grove			Kate C. Grove	"
			Edwin A. Clark	"
			"	"
			"	"
			"	"
		Clyde Hill	"	"
		Edwin A. Clark	"	"
		"	"	"
		"	"	"

The Last Value Given is the Assessed Value for the Present Year

DESCRIPTION OR BOUNDARY FOR ASSESSMENT	Lot	Block	Value of Real Estate 1911	Value of Improvements 1911	CHECK	Value of Real Estate 1912	Value of Improvements 1912	CHECK	Value of Real Estate 1913	Value of Improvements 1913	CHECK	Value of Real Estate 1914	Value of Improvements 1914	CHECK	Value of Real Estate 1915	Value of Improvements 1915	CHECK
	1	212	130			250		X	300		X	360		X	360	100	X
	2		90			150		X	200		X	240		X	240		X
	3		90			150		X	200		X	240		X	240		X
	4		90			150		X	200		X	240		X	240		X
	5		90	150		150	150	X	200	150	X	240	60	X	240	60	X
	6		130			250		X	300		X	360		X	360		X
	7		130			250		X	300		X	360		X	360		X
	8		90			150		X	200		X	240		X	240		X
	9		90			150		X	200		X	240		X	240		X
	10		90			150		X	200		X	240		X	240		X
	11		90			150		X	200		X	240		X	240		X
	12		90			250		X	300		X	360		X	360		X
City Property	1	213	0			0		-	0			0			0		
"	2		0			0		-	0			0			0		
"	3		0			0		-	0			0			0		
"	4		0			0		-	0			0			0		
	5		110			150		X	200		X	240		X	240		X
	6		130			200		X	250		X	300		X	300		X
	7		125			250		X	400		X	480		X	480		
	8		90			150		X	300		X	360		X	360		X
	9		90			150		X	300		X	360		X	360		X
	10		90			150		X	300		X	360		X	360		X
	11		90			150		X	300		X	360		X	360		X
	12		125			250		X	400		X	480		X	480		
	1	214	150			200		X	400		X	480		X	480		X
	2		200			250		X	300		X	360		X	360		X
	3		200			250		X	300		X	360		X	360		X
	4		200			250		X	300		X	360		X	360		X
	5		200			250		X	300		X	360		X	360		X
	6		250			250		X	400		X	480		X	480		X
	7		150			250		X	350		X	420		X	420		X
	8		100			150		X	275		X	330		X	330		X
	9		100			150		X	275	100	X	330	160	X	330	160	X
	10		100			150		X	275		X	330		X	330		X
	11		100			150		X	275		X	330		X	330		X
	12		125			225		X	350		X	420		X	420		X

Index to Property in Middletown Addition

The Last Name Given is the One to Whom Property is Assessed

The Last Value Given is the Assessed Value for the Present Year

NAME OF OWNER, At Noon on First Day in January, 1915	NAME OF OWNER, At Noon on First Day in January, 1914	NAME OF OWNER, At Noon on First Day in January, 1913	NAME OF OWNER, At Noon on First Day in January, 1912	NAME OF OWNER, At Noon on First Day in January, 1911	DESCRIPTION OR BOUNDARY FOR ASSESSMENT	Lot	Block	Value of Real Estate 1911	Value of Improvements 1911	CHECK	Value of Real Estate 1912	Value of Improvements 1912	CHECK	Value of Real Estate 1913	Value of Improvements 1913	CHECK	Value of Real Estate 1914	Value of Improvements 1914	CHECK	Value of Real Estate 1915	Value of Improvements 1915	CHECK
		Daniel S. Flanagan	Emma J. Hall	Wm G. Henshaw		1	215	125			200	250	X	250	250	X	300	200	X	300	200	X
			Gladys A. Scott	"		2		100			150	40	X	200	40	X	240	10	X	240	20	X
Frank H. Knight	F. H. Knight	Frank H Knight	F. H. Knight	"		3		100			150	75	X	175	75	X	210	60	X	210	60	X
"	"	"	"	T. H. Knight		4		100			150	300	X	175	300	X	210	250	X	210	250	X
H. Scherer				H. Sherer		5		100			150		X	175		X	210		X	210		X
"				"		6		100			150		X	175		X	210		X	210		X
				Amelia Taylor		1	216	150			200		X	250		X	300		X	300		X
				"		2		125			150		X	200		X	220		X	220		X
				"		3		125			150		X	200		X	220		X	220		X
				"		4		125			150		X	200		X	220		X	220		X
				"		5		125			150		X	200		X	220		X	220		X
				"		6		150			150		X	250		X	300		X	300		X
				Joseph Nash		1	217	175			250		X	300		X	360		X	360		X
				"		2		150			200		X	250		X	300		X	300		X
				"		3		150			200		X	250		X	300		X	300		X
				Mrs M. J. Gordon		4		150	350		200	350	X	250	350	X	300	140	X	300	140	X
				"		5		150			200		X	250		X	300		X	300		X
				"		6		200			250		X	300		X	360		X	360		X
				"		7		90			100	50	X	150	50	X	180	40	X	180	40	X
				"		8		75	50		75		X	125		X	150		X	150		X
				"		9		125			150		X	200		X	240		X	240		X
				Joseph Nash		10		75			75		X	125		X	150		X	150		X
				"		11		125			150		X	200		X	240		X	240		X
				"		12		150			200		X	250		X	300		X	300		X
				Chas B. Comstock		1	218	130			250		X	300		X	360		X	360		X
				"		2		110			150		X	200		X	240		X	240		X
				"		3		110			150		X	200		X	240		X	240		X
				"		4		110			150		X	200		X	240		X	240		X
				"		5		110			150		X	200		X	240		X	240		X
				"		6		130			250		X	300	50	X	360	40	X	360	40	X
				"		7		125			250		X	300	650	X	360	540	X	360	540	X
				"		8		90			150		X	200		X	240		X	240		X
				"		9		90			150		X	200		X	240		X	240		X
				"		10		90			150		X	200		X	240		X	240		X
				"		11		90			150		X	200		X	240		X	240		X
				"		12		125			250		X	300		X	360		X	360		X

Index to Property in Middletown Addition

The Last Name Given is the One to Whom Property is Assessed

NAME OF OWNER, At Noon on First Day in January, 1915	NAME OF OWNER, At Noon on First Day in January, 1914	NAME OF OWNER, At Noon on First Day in January, 1913	NAME OF OWNER, At Noon on First Day in January, 1912	NAME OF OWNER, At Noon on First Day in January, 1911
				Teddy Kiernan
				"
				Nelson Griffith
Sylvester Kipp			Mrs. W. Wallach Est.	Simon Levi & Co
Sarah Sallinger et al		Sarah Sallinger et al	"	"
"	M. Hall	"		Chas Peterson Est.
	"			"
	M. Hall			Progressive Business Co
				Teddy Kiernan
				"
				"
				"
Atchison Topeka & Santa Fe Ry Co				Elizabeth Grant
"				"
"				"
"				"
"				"
"			Elizabeth Grant	"
			"	"
			"	"
			"	"
			"	"
			"	"
		S. D. SECURITIES CO.		Geo Burnham
		"		"
		"		"
		"		"
		"		"
		"		"
		S. D. SECURITIES CO.		Leda G. Ingle
		"		"
		"		"
		"		"
		"		"
		"		"
		"		"
		"		"

City of San Diego, California. Middletown

The Last Value Given is the Assessed Value for the Present Year

DESCRIPTION OR BOUNDARY FOR ASSESSMENT	Lot	Block	Value of Real Estate 1911	Value of Improvements 1911	CHECK	Value of Real Estate 1912	Value of Improvements 1912	CHECK	Value of Real Estate 1913	Value of Improvements 1913	CHECK	Value of Real Estate 1914	Value of Improvements 1914	CHECK	Value of Real Estate 1915	Value of Improvements 1915	CHECK
	1	219	130			250		X	300		X	360		X	360		X
	2		110			150		X	200		X	240		X	240		X
	3		110			150		X	200		X	240		X	240		X
	4		110			150		X	200		X	240		X	240		X
	5		110			150		X	200		X	240		X	240		X
	6		130			250		X	300		X	360		X	360		X
	7		130			250		X	300		X	360		X	360		X
	8		110			150		X	200		X	240	N 20 S 30	4	240	gone	X
	9		110			150		X	200		X	240		4	240	80	X
	10		110			150		X	200		X	240		X	240		X
	11		110			150		X	200		X	240		X	240		X
	12		130			250		4	300		X	360		X	360		X
Less R. of W.	1	220	0			0			0			0			0	non	4
Less R. of W.	2		0			0			0			0			0	"	4
Less R. of W.	3		0			0			0			0			0	"	4
Less R. of W.	4		0			0			0			0			0	"	4
Less R. of W.	5		0			0			0			0			0	"	4
Less R. of W.	6		0			0			0			0			0	"	4
	7		130			200		X	275		4	330		X	330		X
	8		110			110		X	200		4	240		X	240		X
	9		110			110		X	200		4	240		X	240		X
Less R. of W.	10		110			110		X	200		4	240		X	240		X
Less R. of W.	11		110			110		X	200		4	240		X	240		X
Less R. of W.	12		130			130		X	275		4	330		X	330		X
	7	221	80			125		X	175		4	210		X	210		X
	8		75			100		X	150		4	180		X	180		X
	9		75			100		X	150		4	180		X	180		X
	10		75			100		X	150		4	180		X	180		X
	11		75			100		X	150		4	180		X	180		X
	12		90			125		X	175		4	210		X	210		X
	10	222	75			125		X	200		4	210		X	210		X
	11		60			100		X	150		4	180		X	180	as 150	X
	12		60			100		X	150		4	180		X	180		X
	13		60			100		X	150		4	180		X	180		X
	14		60			100		X	150		4	180		X	180		X
	15		60			100		X	150		4	180		X	180		X
	16		50			100		X	150		4	180		X	180		X
	17		50			100		X	150		4	180		X	180		X

Index to Property in Middletown Addition

The Last Name Given is the One to Whom Property is Assessed

NAME OF OWNER, At Noon on First Day in January, 1915	NAME OF OWNER, At Noon on First Day in January, 1914	NAME OF OWNER, At Noon on First Day in January, 1913	NAME OF OWNER, At Noon on First Day in January, 1912	NAME OF OWNER, At Noon on First Day in January, 1911
Atchison Topeka & Santa Fe Ry Co				S. D. Realty Co
"				"
"				"
"				"
"				"
"				"
"				"
"				"
"				"
"				"
"				"
"				"
"				"
"				"
"				"
"				"
				L. Reich
				"
				Myrtle E. Amick
				"
				"
				"
				"
				"
Mrs J. J. James	Mrs M. F. Reynolds			M. F. Reynolds
				R. B. Bowles
				"
				"
				"
				John H. Gay
				"
				"
				"
				"
				"
				"
				"
				"
				"
				"

The Last Value Given is the Assessed Value for the Present Year

DESCRIPTION OR BOUNDARY FOR ASSESSMENT	Lot	Block	Value of Real Estate 1911	Value of Improvements 1911	CHECK	Value of Real Estate 1912	Value of Improvements 1912	CHECK	Value of Real Estate 1913	Value of Improvements 1913	CHECK	Value of Real Estate 1914	Value of Improvements 1914	CHECK	Value of Real Estate 1915	Value of Improvements 1915	CHECK
Less R. of W.	1	223	30			100		✓	100		✓	120		✓	120		✓
Less R. of W.	2		30			50		✓	60		✓	60		✓	60		✓
Less R. of W.	3		30			50		✓	60		✓	60		✓	60		✓
Less R. of W.	4		30			50		✓	60		✓	60		✓	60	non	✓
Less R. of W.	5		30			50		✓	60		✓	60		✓	60		✓
Less R. of W.	6		30			50		✓	60		✓	60		✓	60		✓
Less R. of W.	7		30			50		✓	60		✓	60		✓	60		✓
Less R. of W.	8		30			50		✓	60		✓	60		✓	60		✓
Less R. of W.	9		90			200		✓	250		✓	300		✓	300		✓
Less R. of W.	10		75			100		✓	125		✓	150		✓	150		✓
Less R. of W.	11		75			100		✓	125		✓	150		✓	150		✓
Less R. of W.	12		75			100		✓	125		✓	150		✓	150	non	✓
Less R. of W.	13		50			100		✓	125		✓	150		✓	150		✓
Less R. of W.	14		50			100		✓	125		✓	150		✓	150		✓
Less R. of W.	15		40			100		✓	125		✓	150		✓	150		✓
Unnumbered Lot N of Lot 15			30			150		✓	175		✓	210		✓	210		✓
															1410		
	1	224	180			300		✓	350		✓	420		✓	420		✓
	2		110			150		✓	200		✓	240		✓	240		✓
	3		110			150		✓	200		✓	240		✓	240		✓
	4		110			150		✓	200		✓	240		✓	240		✓
	5		110			150		✓	200		✓	240		✓	240		✓
	6		110			150		✓	200		✓	240		✓	240		✓
	7		130			250		✓	300		✓	360		✓	360		✓
	8		130			250		✓	300		✓	360		✓	360		✓
	9		110			150		✓	200		✓	240		✓	240		✓
	10		110			150		✓	200		✓	240		✓	240		✓
	11		110			150		✓	200		✓	240		✓	240		✓
	12		110			150		✓	200		✓	240		✓	240		✓
	13		110			150		✓	200		✓	240		✓	240		✓
	14		110			250		✓	300		✓	360		✓	360		✓
	1	225	130			300		✓	350		✓	420		✓	420		✓
	2		110			150		✓	200		✓	240		✓	240		✓
	3		110			150		✓	200		✓	240		✓	240		✓
	4		110			150		✓	200		✓	240		✓	240		✓
	5		110			150		✓	200		✓	240		✓	240		✓
	6		130			250		✓	300		✓	360		✓	360		✓
	7		125			250		✓	300		✓	360		✓	360		✓
	8		90			150		✓	200		✓	240		✓	240		✓
	9		90			150		✓	200		✓	240		✓	240		✓
	10		90			150		✓	200		✓	240		✓	240		✓
	11		90			150		✓	200		✓	240		✓	240		✓
	12		130			250		✓	300		✓	360		✓	360		✓
									2450								

Index to Property in Middletown Addition

City of San Diego, California. Middletown

105

The Last Name Given is the One to Whom Property is Assessed

NAME OF OWNER, At Noon on First Day in January, 1915	NAME OF OWNER, At Noon on First Day in January, 1914	NAME OF OWNER, At Noon on First Day in January, 1913	NAME OF OWNER, At Noon on First Day in January, 1912	NAME OF OWNER, At Noon on First Day in January, 1911
				S. D Realty Co
				L. E. Whitney Est.
				"
Geo. J. Chambers				"
"				"
"				Emma McKenna
			Geo. J. Chambers	Geo. J. Chambers
		Geo. J. Chambers	"	L. E. Whitney Est.
	Geo. J. Chambers	"	"	D. B. Kurtz
	"		"	
E. K. Akerman & L. Tuffley			Akerman & Tuffley	A. L. Nilcox
"			"	"
"			"	"
	E. H. Freeman	Edwin H. Freeman	E. H. Freeman	W. C. Forbersh Est
	"	"	"	"
			S. D. Securities Co.	Amy Deecke
			"	"
			"	"
			"	"
			"	"
			"	"
			"	"
			"	"
			"	"
	D. D. Securities Co.			San Diego Land Company
	"			"
	"			"
	"			"
	"			"
	"	S. D. SECURITIES CO.		"
	"	"		"
	"	"		"
D. D. Securities Co.	"	"		"
"	"	"		"
"	"	"		"
"	"	S. D. Land Company		"
"	"	"		"
"	"	"		"
"	"	"		"
"	"	"		"
"	"	"		"
"	"	"		"

The Last Value Given is the Assessed Value for the Present Year

DESCRIPTION OR BOUNDARY FOR ASSESSMENT	Lot	Block	Value of Real Estate 1911	Value of Improvements 1911	CHECK	Value of Real Estate 1912	Value of Improvements 1912	CHECK	Value of Real Estate 1913	Value of Improvements 1913	CHECK	Value of Real Estate 1914	Value of Improvements 1914	CHECK	Value of Real Estate 1915	Value of Improvements 1915	CHECK
	1	226	175			250		X	300		X	360		X	360		X
	2		150			200		X	250		X	300		X	300		X
	3		150			200		X	250		X	300		X	300		X
	4		150			200		X	250		X	300		X	300		X
	5		150			200		X	250		X	300		X	300		X
	6		200			250		X	300		X	360		X	360		X
	7		150			200		X	250		X	300		X	300		X
	8		125			150		X	200		X	240		X	240		X
	9		125			150		X	200		X	240		X	240		X
	10		125			150		X	200		X	240		X	240		X
	11		150			250		X	250		X	300		X	300		X
	1	227	150			200		X	250		X	300		X	300		X
	2		125			150		X	200		X	240		X	240		X
	3		125			150		X	200		X	240		X	240		X
	4		125			150		X	200		X	240		X	240		X
	5		150			200		X	250		X	300		X	300		X
	1	228	50			100		X	150		X	180		X	180		X
	2		50			100		X	150		X	180		X	180		X
	3		50			100		X	150		X	180		X	180		X
	4		50			100		X	150		X	180		X	180		X
	5		50			100		X	150		X	180		X	180		X
	6		50			100		X	150		X	180		X	180		X
	7		50			100		X	150		X	180		X	180		X
	8		50			100		X	150		X	180		X	180		X
	9		70			125		X	175		X	210		X	210		X
	1	229	40			125		X	150		X	180		X	180		X
	2		40			100		X	125		X	150		X	150		X
	3		40			100		X	125		X	150		X	150		X
	4		40			100		X	125		X	150		X	150		X
	5		40			100		X	125		X	150		X	150		X
	6		40			100		X	125		X	150		X	150		X
	7		40			100		X	125		X	150		X	150		X
	8		40			100		X	125		X	150		X	150		X
	9		50			125		X	150		X	180		X	180		X
	10		60			125		X	150		X	180		X	180		X
	11		50			100		X	125		X	150		X	150		X
	12		50			100		X	125		X	150		X	150		X
	13		50			100		X	125		X	150		X	150		X
	14		50			100		X	125		X	150		X	150		X
	15		50			100		X	125		X	150		X	150		X
	16		50			100		X	125		X	150		X	150		X
	17		50			100		X	125		X	150		X	150		X
	18		50			125		X	150		X	180		X	180		X

The Last Name Given is the One to Whom Property is Assessed

NAME OF OWNER, At Noon on First Day in January, 1915	NAME OF OWNER, At Noon on First Day in January, 1914	NAME OF OWNER, At Noon on First Day in January, 1913	NAME OF OWNER, At Noon on First Day in January, 1912	NAME OF OWNER, At Noon on First Day in January, 1911
			S. D. Securities Co.	S. D. Realty Co
			S. D. Securities Co.	S. D. Realty Co
			"	"
			"	"
			"	"
			"	"
			"	"
			S. D. Securities Co.	S. D. Realty Co
			"	"
			"	"
			"	"
			"	"
			"	"
			"	"
			"	"
			"	"
			"	"
			"	"
			S. D. Securities Co.	S. D. Realty Co
			"	"
			"	"
			"	"
			"	"
			"	"
			"	"
			"	"
			"	"
			"	"
			"	"
			S. D. Securities Co.	S. D. Realty Co
			"	"
			"	"
			"	"
			"	"
			"	"

The Last Value Given is the Assessed Value for the Present Year

DESCRIPTION OR BOUNDARY FOR ASSESSMENT	Lot	Block	Value of Real Estate 1911	Value of Improvements 1911	CHECK	Value of Real Estate 1912	Value of Improvements 1912	CHECK	Value of Real Estate 1913	Value of Improvements 1913	CHECK	Value of Real Estate 1914	Value of Improvements 1914	CHECK	Value of Real Estate 1915	Value of Improvements 1915	CHECK
		230	110			200		✓	200		✓	240		✓	240		✓
	7	231	30			50		✓	50		✓	60		✓	60		✓
	8		30			50		✓	50		✓	60		✓	60		✓
	9		30			50		✓	50		✓	60		✓	60		✓
	10		30			50		✓	50		✓	60		✓	60		✓
	11		30			50		✓	50		✓	60		✓	60		✓
	12		30			50 800		✓	50		✓	60		✓	60		✓
	1	232	50			125		✓	150		✓	180			180		✓
	2		50			100		✓	125		✓	150			150		✓
	3		50			100		✓	125		✓	150			150		✓
	4		50			100		✓	125		✓	150			150		✓
	5		50			100		✓	125		✓	150			150		✓
	6		50			125		✓	150		✓	180		✓	180		✓
	7		70			125		✓	175		✓	210			210		✓
	8		60			100		✓	150		✓	180			180		✓
	9		60			100		✓	150		✓	180			180		✓
	10		60			100		✓	150		✓	180			180		✓
	11		60			100		✓	150		✓	180			180		✓
	12		70			125 1900		✓	175 1850		✓	210 2100			210		✓
	1	233	70			125		✓	175		✓	210		✓	210		✓
	2		60			100		✓	150		✓	180		✓	180		✓
	3		60			100		✓	150		✓	180		✓	180		✓
	4		60			100		✓	150		✓	180		✓	180		✓
	5		60			100		✓	150		✓	180		✓	180		✓
	6		75			125		✓	175		✓	210		✓	210		✓
	1	234	70			125		✓	175		✓	210		✓	210		✓
	2		60			100		✓	150		✓	180		✓	180		✓
	3		60			100		✓	150		✓	180		✓	180		✓
	4		60			100		✓	150		✓	180		✓	180		✓
	5		60			100		✓	150		✓	180		✓	180		✓
	6		70			125		✓	175		✓	210		✓	210		✓

Index to Property in Middletown Addition

City of San Diego, California.

The Last Name Given is the One to Whom Property is Assessed

The Last Value Given is the Assessed Value for the Present Year

NAME OF OWNER, At Noon on First Day in January, 1915	NAME OF OWNER, At Noon on First Day in January, 1914	NAME OF OWNER, At Noon on First Day in January, 1913	NAME OF OWNER, At Noon on First Day in January, 1912	NAME OF OWNER, At Noon on First Day in January, 1911	DESCRIPTION OR BOUNDARY FOR ASSESSMENT	Lot	Block	Value of Real Estate 1911	Value of Improvements 1911	CHECK	Value of Real Estate 1912	Value of Improvements 1912	CHECK	Value of Real Estate 1913	Value of Improvements 1913	CHECK	Value of Real Estate 1914	Value of Improvements 1914	CHECK	Value of Real Estate 1915	Value of Improvements 1915	CHECK
						1	235	0			0			0								
						2		0			0			0								
						3		0			0			0								
						4		0			0			0								
					Canal Street Tract	5		0			0			0								
						6		0			0			0								
						7		0			0			0								
						8		0			0			0								
						9		0			0			0								
		S. D. SECURITIES CO.		L. B. & Herbert B Hakes		10		60			100		X	150		X	180		X	180		X
		"		"		11		60			100		X	150		X	180		X	180		X
		"		"		12		75			125		X	175 / 475		X	210 / 570		X	210		X
						7	236	0						0								
						8		0						0								
					Canal Street Tract	9		0						0								
						10		0						0								
						11		0						0								
						12		0						0								
		S. D. Securities Co.		M. Hall		7	237	0					X	0		X						
		"		"		8		0					X	0		X						
		"		"		9		0					X	0		X						
		"		"	Tide Lands	10		0					X	0		X			X			X
		"		"		11		0					X	0		X						
		"		"		12		0					X	0		X						
S. D. Land Corp.				San Diego Land Company		1	238	60			125		X	150		X	180		X	180		X
S. D. Land Corp.				"		2		50			50		X	75		X	90		X	90		X
S. D. Land Co.				"	Tide	3		45			50		X	50		X	60		X	60		X
Sophia A. Remondino	S. D. Securities Co.			Sophia A. Remondino	"	4		40			50		X	50		X	60		X	60		X
				Sophia A. Remondino	"	5		40			50		X	50		X	60		X	60		X
				"	"	6		50			50		X	75		X	90		X	90		X
				"		7		75			125		X	200		X	240		X	240		X
				"		8		60			100		X	150		X	180		X	180		X
				"		9		60			100		X	150		X	180		X	180		X
				"		10		60			100		X	150		X	180		X	180		X
				"		11		60			100		X	150		X	180		X	180		X
Sophia A. Remondino	S. D. Securities Co			Sophia A. Remondino		12		75			125		X	200		X	240		X	240		X

Index to Property in Middletown Addition

City of San Diego, California.

The Last Name Given is the One to Whom Property is Assessed

The Last Value Given is the Assessed Value for the Present Year

NAME OF OWNER, At Noon on First Day in January, 1915	NAME OF OWNER, At Noon on First Day in January, 1914	NAME OF OWNER, At Noon on First Day in January, 1913	NAME OF OWNER, At Noon on First Day in January, 1912	NAME OF OWNER, At Noon on First Day in January, 1911	DESCRIPTION OR BOUNDARY FOR ASSESSMENT	Lot	Block	Value of Real Estate 1911	Value of Improvements 1911	CHECK	Value of Real Estate 1912	Value of Improvements 1912	CHECK	Value of Real Estate 1913	Value of Improvements 1913	CHECK	Value of Real Estate 1914	Value of Improvements 1914	CHECK	Value of Real Estate 1915	Value of Improvements 1915	CHECK
			S. D. Securities Co.	W. E. Crabtree et al		1	239	75			125		✓	200		✓	240		✓	240		✓
			"	"		2		60			100		✓	175		✓	210		✓	210		✓
		Edward McGarry	W. E. Crabtree et al	"		3		60			100		✓	175		✓	210		✓	210	40	✓
			S. D. Securities Co.	"		4		60			100		✓	175		✓	210		✓	210		✓
			"	"		5		60			100		✓	175		✓	210		✓	210		✓
			"	"		6		75			125		✓	250		✓	300		✓	300		✓
	Marks P. Mossholder			Geo. J. Chambers		1	240	75			125		✓	200		✓	240		✓	240		✓
	"			"		2		60			100		✓	150		✓	180		✓	180		✓
	Ellen Sheedy	[illegible]	Marcus Sheedy	Ellen Sheedy		3		60	15		100	15	✓	150	15	✓	180	10	✓	180	none	✓
				Geo J. Chambers		4		60			100		✓	150		✓	180		✓	180		✓
				"		5		60			100		✓	150		✓	180		✓	180		✓
				"		6		75			125		✓	200		✓	240		✓	240		✓
			S. D. Securities Co.	Leda G. Ingle	Tide	1	241	40			50		✓	75		✓	90			90		✓
			"	"	"	2		40			50		✓	50		✓	60			60		✓
			"	"	"	3		40			50		✓	50		✓	60			60		✓
			"	"	"	4		35			50		✓	40		✓	50			50		✓
			"	"	"	5		35			50		✓	40		✓	50			50		✓
			"	"	"	6		35			50		✓	40		✓	50		✓	50		✓
			"	"	"	7		75			125		✓	175		✓	210		✓	210		✓
			"	"	"	8		60			100		✓	150		✓	180			180		✓
			"	"	"	9		60			100		✓	150		✓	180			180		✓
			"	"	"	10		60			100		✓	150		✓	180			180		✓
			"	"	"	11		60			100		✓	150		✓	180			180		✓
			"	"	"	12		75			125 900		✓	175 1475		✓	210 1500			210		✓
			S. D. Securities Co.	S. D. Realty Co	Tide Land	7	242	0			0		✓	0		✓	0			0		✓
			"	"	"	8		0			0		✓	0		✓	0					
			"	"	"	9		0			0		✓	0		✓	0					
			"	"	"	10		0			0		✓	0		✓	0					
			"	"	"	11		0			0		✓	0		✓	0					
			"	"	"	12		0			0		✓	0		✓	0			0		✓

The Last Name Given is the One to Whom Property is Assessed

NAME OF OWNER, At Noon on First Day in January, 1915	NAME OF OWNER, At Noon on First Day in January, 1914	NAME OF OWNER, At Noon on First Day in January, 1913	NAME OF OWNER, At Noon on First Day in January, 1912	NAME OF OWNER, At Noon on First Day in January, 1911
			S. D. Securities Co.	S. D Realty Co
			"	"
			"	"
			"	"
			"	"
			"	"
	D. D. Securities Co		"	"
	"		"	"
	"		"	"
	"		"	"
	"		"	"
	"		"	"
			S. D. Securities Co.	Geo R. Harrison
			"	"
			"	"
			"	"
			"	"
			"	"
			"	"
			"	"
			"	"
			"	"
			"	"
			"	"
			"	"
				James Investment Co
				"
				"
				A. M. Parker
				"
				"
				"
S. D. Land Corp.				San Diego Land Company
"				"
"				"
"				"
"				"

The Last Value Given is the Assessed Value for the Present Year

DESCRIPTION OR BOUNDARY FOR ASSESSMENT	Lot	Block	Value of Real Estate 1911	Value of Improvements 1911	CHECK	Value of Real Estate 1912	Value of Improvements 1912	CHECK	Value of Real Estate 1913	Value of Improvements 1913	CHECK	Value of Real Estate 1914	Value of Improvements 1914	CHECK	Value of Real Estate 1915	Value of Improvements 1915	CHECK
Tide	1	243	0		✓			✓	0		✓	0		✓	0		✓
"	2		0		✓			✓	0		✓			✓			✓
"	3		0		✓			✓	0		✓			✓			✓
"	4		0		✓			✓	0		✓			✓			✓
"	5		0		✓			✓	0		✓			✓			✓
"	6		0		✓			✓	0		✓			✓			✓
"	7		0		✓			✓	0		✓			✓			✓
"	8		0		✓			✓	0		✓			✓			✓
"	9		0		✓			✓	0		✓			✓			✓
"	10		0		✓			✓	0		✓			✓			✓
"	11		0		✓			✓	0		✓			✓			✓
"	12		0		✓			✓	0		✓	0		✓	0		✓
Tide	1	244	30		✓	50		✓	50		✓	60		✓	60		✓
"	2		30		✓	50		✓	50		✓	60		✓	60		✓
"	3		30		✓	50		✓	50		✓	60		✓	60		✓
"	4		30		✓	50		✓	50		✓	60		✓	60		✓
"	5		30		✓	50		✓	50		✓	60		✓	60		✓
"	6		30		✓	50		✓	50		✓	60		✓	60		✓
	7		90		✓	125		✓	125		✓	210		✓	210		✓
	8		75		✓	100		✓	125		✓	150		✓	150		✓
	9		75		✓	100		✓	125		✓	150		✓	150		✓
	10		75		✓	100		✓	125		✓	150		✓	150		✓
	11		75		✓	100		✓	125		✓	150		✓	150		✓
	12		90		✓	125 950		✓	150 1150		✓	180 1350		✓	180		✓
	1	245	90		✓	125		✓	125		✓	210		✓	210		✓
	2		75		✓	100		✓	150		✓	180		✓	180		✓
	3		75		✓	100		✓	150		✓	180		✓	180		✓
	4		75		✓	100		✓	150		✓	180		✓	180		✓
	5		75		✓	100		✓	150		✓	180		✓	180		✓
	6		90		✓	125		✓	200		✓	240		✓	240		✓
	1	246	90		✓	150		✓	200		✓	240		✓	240		✓
	2		75		✓	100		✓	150		✓	180		✓	180		✓
	3		75		✓	100		✓	150		✓	180		✓	180		✓
	4		75		✓	100		✓	150		✓	180		✓	180		✓
	5		75		✓	100		✓	150		✓	180		✓	180		✓
	6		90		✓	150		✓	200		✓	240		✓	240		✓

The Last Name Given is the One to Whom Property is Assessed

The Last Value Given is the Assessed Value for the Present Year

NAME OF OWNER, At Noon on First Day in January, 1915	NAME OF OWNER, At Noon on First Day in January, 1914	NAME OF OWNER, At Noon on First Day in January, 1913	NAME OF OWNER, At Noon on First Day in January, 1912	NAME OF OWNER, At Noon on First Day in January, 1911	DESCRIPTION OR BOUNDARY FOR ASSESSMENT	Lot	Block	Value of Real Estate 1911	Value of Improvements 1911	CHECK	Value of Real Estate 1912	Value of Improvements 1912	CHECK	Value of Real Estate 1913	Value of Improvements 1913	CHECK	Value of Real Estate 1914	Value of Improvements 1914	CHECK	Value of Real Estate 1915	Value of Improvements 1915	CHECK
				Elizabeth Grant	Tide	1	247	50			100			100			120			120		
				〃	〃	2		50			75			75			90			90		
				〃	〃	3		50			75			75			90			90		
				〃	〃	4		50			75			75			90			90		
				〃	〃	5		50			75			75			90			90		
				〃	〃	6		50			75			100			120			120	20	
				〃	〃	7		90			100			200			240			240		
				〃	〃	8		75			150			125			150			150		
				〃	〃	9		75			100			125			150			150		
				〃	〃	10		75			100			125			150			150		
				〃	〃	11		75			100			125			150			150		
				〃	〃	12		90			150			175			210			210		
		S. D. SECURITIES CO.		Elizabeth Grant	Tide	1	248	0						0			0			0		
		〃		〃	〃	2		0						0								
		〃		〃	〃	3		0						0								
		〃		〃	〃	4		0						0								
		〃		〃	〃	5		0						0								
		〃		〃	〃	6		0						0								
		〃		〃	〃	7		0						0								
		〃		〃	〃	8		0						0								
		〃		〃	〃	9		0						0								
		〃		〃	〃	10		0						0								
		〃		〃	〃	11		0						0								
		〃		〃	〃	12		0						0			0			0		
S. D. Land Corp				San Diego Land Co.	Tide	1	249	0						0			0					
S. D. Land Corp.				〃	〃	2		0						0								
S. D. Land Co				〃	〃	3		0						0								
				S. D. Realty Co	〃	4		0						0								
				〃	〃	5		0						0								
				〃	〃	6		0						0								
				〃	〃	7		0						0								
				〃	〃	8		0						0								
				〃	〃	9		0						0								
				〃	〃	10		0						0								
				〃	〃	11		0						0								
				〃	〃	12		0						0			0			0		

Index to Property in Middletown Addition

City of San Diego, California. Middletown

The Last Name Given is the One to Whom Property is Assessed

NAME OF OWNER, At Noon on First Day in January, 1915	NAME OF OWNER, At Noon on First Day in January, 1914	NAME OF OWNER, At Noon on First Day in January, 1913	NAME OF OWNER, At Noon on First Day in January, 1912	NAME OF OWNER, At Noon on First Day in January, 1911
		S. D. SECURITIES CO.	John Johnson Jr.	Dell Hale Johnston & M. Hall
		"	"	"
		"	"	"
				San Diego & Arizona Ry Co
				"
				"
				"
				"
				"
		S. D. SECURITIES CO.	John Johnson Jr.	Dell Hale Johnston & M. Hall
		"	"	"
		"	"	"
S. D. Arizona Ry Co. assd to S.D.A.R.Ry. assd to D.C. Collier Co 1915				
S. D. Arizona Ry Co.		S D & Arizona R Ry Co.		D. C. Collier & Co
" " " assd. S.D.A.Ry Co				
S. D. & Arizona Ry Co			S D & Arizona R R Ry Co	John Ginty
"			"	"
"			"	"
S D & Ariz Ry Co			S D & Arizona R Ry Co	John Nash
" " " Ex Nash.			"	"
Joseph Nash " S D T A.			Joseph Nash	"
S D & Ariz Ry Co " Nash			"	"
Joseph Nash " S D T A.			"	"
"				
"				
"				
				Elizabeth Grant
				"
				"
				"
				"
				"
				"
				"
				"
				"
				"
				"

The Last Value Given is the Assessed Value for the Present Year

DESCRIPTION OR BOUNDARY FOR ASSESSMENT	Lot	Block	Value of Real Estate 1911	Value of Improvements 1911	CHECK	Value of Real Estate 1912	Value of Improvements 1912	CHECK	Value of Real Estate 1913	Value of Improvements 1913	CHECK	Value of Real Estate 1914	Value of Improvements 1914	CHECK	Value of Real Estate 1915	Value of Improvements 1915	CHECK
Frl	1	250	65			100		X	100		4	120		X	120		
"	2		65			75		X	75		4	90		X	90		
"	3		65			75		X	75		4	90		X	90		X
"	4		65			75		X	75		4	90		X	90		X
"	5		65			75		X	75		4	90		X	90		X
"	6		75			100		X	100		4	120		X	120		X
	7		125			150		X	175		4	210		X	210	Swi 170 ER	X
	8		100			100		X	100		4	120	(10)	X	120	Excpt 110	X
	9		100			100		X	100		4	120	(20)	X	120	Excpt 100	X
	10		100			100		X	100		4	120		X	120		X
	11		100			100		X	100		4	120		X	120	(20)	X
	12		110			150		X	200		4	240		X	240	(20)	X
all Exc pt to S D & Ariz Ry Co	1	251	110			150		X	250		X	300		X	270		X
" " " S D T & Ry Co															30		X
all Exc " " "															140		X
	2		100			100		X	200		X	240		X	100		X
	3		100			100		X	200		4	240		X	240		X
	4		100			100		X	200		4	240		X	240		X
	5		100			100		X	200		4	240		X	240		X
	6		125			150		X	250		4	300		X	300		X
all Exc pt to Jos nash	1	252	110			150		X	200		X	240		X	240		X
" " " " S D T & Ariz Ry Co.	2		100			100		X	150		X	180 / 80		X	100		X
" " " " Jos Nash	3		100			100		X	150		X	180 / 80 / 30		X	30		X
" " " " S D T & Ariz Ry Co.	4		100			100		X	150		X	180 / 80		X	150		X
	5		100			100		X	150		X	180		X	180		X
	6		125			150		X	200		X	240		X	240		X
Frl	1	253	60			100		X	100		4	120		X	120		X
"	2		50			50		X	50		4	60		X	60		X
"	3		30			30		X	30		4	35		X	35		X
"	4		25			25		X	25		4	30		X	30		X
"	5		20			20		X	20		4	25		X	25		X
Tide Land	6		0			0		X	0		4	0		X	0		X
	7		115			115		X	150		4	150		X	150		X
	8		100			100		X	125		4	150		X	150		X
	9		100			100		X	125		4	150		X	150		X
	10		100			100		X	125		4	150		X	150		X
	11		100			100		X	125		4	150	(10)	X	150	Excpt 140	X
	12		110			150		X	175		4	210	(10)	X	210	170	X

Index to Property in Middletown Addition

City of San Diego, California. Middletown

The Last Name Given is the One to Whom Property is Assessed

NAME OF OWNER, At Noon on First Day in January, 1915	NAME OF OWNER, At Noon on First Day in January, 1914	NAME OF OWNER, At Noon on First Day in January, 1913	NAME OF OWNER, At Noon on First Day in January, 1912	NAME OF OWNER, At Noon on First Day in January, 1911
		S. D. SECURITIES CO.		Frances A. Thomas
		"		"
		"		"
		"		"
		"		"
		"		Dell Hale Johnston & M Hall
		"		"
		"		"
		"		Frances A. Thomas
		"		"
		"		"
			S. D. Securities Co.	S. D. Realty Co
			"	"
			"	"
			"	"
			"	"
			"	"
			"	"
			"	"
			"	"
			"	"
			"	"
			"	"
			"	"
		S. D. SECURITIES CO.		Amy Deecker
		"		"
		"		"
		"		"
		"		"
		"		"
		"		"
		"		"
		"		"
		"		"
		"		"
		"		"

The Last Value Given is the Assessed Value for the Present Year

DESCRIPTION OR BOUNDARY FOR ASSESSMENT	Lot	Block	Value of Real Estate 1911	Value of Improvements 1911	CHECK	Value of Real Estate 1912	Value of Improvements 1912	CHECK	Value of Real Estate 1913	Value of Improvements 1913	CHECK	Value of Real Estate 1914	Value of Improvements 1914	CHECK	Value of Real Estate 1915	Value of Improvements 1915	CHECK
Tide	1	254	0					X	0		X	0			0		
"	2		0					X	0		X						
"	3		0					X	0		X						
"	4		0					X	0		X						
"	5		0					X	0		X						
"	6		0					X	0		X			X			
"	7		0						0		X						
"	8		0						0		X						
"	9		0						0		X						
"	10		0					X	0		X						
"	11		0					X	0		X						
"	12		0					X	0		X	0			0		
Tide	1	255	0					X	0		X	0			0		
"	2		0					X	0		X						
"	3		0					X	0		X						
"	4		0					X	0		X						
"	5		0					X	0		X						
"	6		0					X	0		X			X			
"	7		0					X	0		X						
"	8		0					X	0		X						
"	9		0					X	0		X						
"	10		0					X	0		X						
"	11		0					X	0		X						
"	12		0					X	0		X	0			0		
Tide	1	256	0		0				0		4	0			0		
"	2		0		0				0		4						
"	3		0		0				0		4						
"	4		0		0				0		4						
"	5		0		0				0		4						
"	6		0		0				0		4	0		X	0		X
Tide	7		25		25			X	35		4	40			40		
"	8		30		30			X	40		4	50			50		
"	9		40		40			X	50		4	60			60		
"	10		50		50			X	60		4	70			70		
"	11		50		50			X	75		4	90			90		
"	12		80		80			X	100		4	130			120		
												430					

Index to Property in Middletown Addition

The Last Name Given is the One to Whom Property is Assessed

NAME OF OWNER, At Noon on First Day in January, 1915	NAME OF OWNER, At Noon on First Day in January, 1914	NAME OF OWNER, At Noon on First Day in January, 1913	NAME OF OWNER, At Noon on First Day in January, 1912	NAME OF OWNER, At Noon on First Day in January, 1911
	A. Scorlick	Edward L Batt-	Jennie K. Wolfe	J. P. Wolfe
		J. G. Arthur		Mattie L. Arthur
				John Ginty
				〃
				〃
				〃
				E. J. Louis
				〃
				〃
				〃

Index to Property in Middletown Addition

The Last Name Given is the One to Whom Property is Assessed

NAME OF OWNER, At Noon on First Day in January, 1915	NAME OF OWNER, At Noon on First Day in January, 1914	NAME OF OWNER, At Noon on First Day in January, 1913	NAME OF OWNER, At Noon on First Day in January, 1912	NAME OF OWNER, At Noon on First Day in January, 1911
		S. D. SECURITIES CO.		S-D Realty Co
		"		"
		"		"
				"
				Elizabeth Grant
				"
				"
				"
				"
				"
				"
				"
				"
				"
				"
		S. D. SECURITIES CO.		Paul Fischer
		"		"
		"		"
		"		"
		"		"
		"		"
		"		"
		"		"
		"		"
		"		"
		"		"
		"		"
		S. D. SECURITIES CO.		Geo Burnham
		"		"
		"		"
		"		"
		"		"
		"		"

The Last Value Given is the Assessed Value for the Present Year

DESCRIPTION OR BOUNDARY FOR ASSESSMENT	Lot	Block	Value of Real Estate 1911	Value of Improvements 1911	CHECK	Value of Real Estate 1912	Value of Improvements 1912	CHECK	Value of Real Estate 1913	Value of Improvements 1913	CHECK	Value of Real Estate 1914	Value of Improvements 1914	CHECK	Value of Real Estate 1915	Value of Improvements 1915	CHECK
Tide	9	260	0					X	0		X	0		X	0		X
"	10		0					X	0		X						
"	11		0					X	0		X						
"	12		0					X	0		X	0			0		
Tide	1	261	0		✓			X	0		X	0		X	0		X
"	2		0		✓			X	0		X						
"	3		0		✓			X	0		X						
"	4		0		✓			X	0		X						
"	5		0		✓			X	0		X						
"	6		0		✓			X	0		X			X			X
"	7		0		✓			X	0		X						
"	8		0		✓			X	0		X						
"	9		0		✓			X	0		X						
"	10		0		✓			X	0		X						
"	11		0		✓			X	0		X				0		
"	12		0		✓			X	0		✓	0			0		
Tide	1	262	10			10		X	10		X	15		X	15		X
"	2		10			10		X	10		X	15		X	15		X
"	3		10			10		X	10		X	15		X	15		X
"	4		10			10		X	10		X	15		X	15		X
"	5		10			10		X	10		X	15		X	15		X
"	6		10			10		X	10		X	15		X	15		X
"	7		10			10		X	10		X	15		X	15		X
"	8		10			10		X	10		X	15		X	15		X
"	9		10			10		X	10		X	15		X	15		X
"	10		10			10		X	10		X	15		X	15		X
"	11		10			10		X	10		X	15		X	15		X
"	12		10			10		X	10		X	15		X	15	40	X
Tide	1	263	10			10		X	10		X	15		X	15		X
"	2		10			10		X	10		X	15		X	15		X
"	3		10			10		X	10		X	15		X	15		X
"	4		10			10		X	10		X	15		X	15		X
"	5		10			10		X	10		X	15		X	15		X
"	6		10			10		X	10		X	15		X	15		X

Index to Property in Middletown Addition

The Last Name Given is the One to Whom Property is Assessed

NAME OF OWNER, At Noon on First Day in January, 1915	NAME OF OWNER, At Noon on First Day in January, 1914	NAME OF OWNER, At Noon on First Day in January, 1913	NAME OF OWNER, At Noon on First Day in January, 1912	NAME OF OWNER, At Noon on First Day in January, 1911
		S. D. SECURITIES CO.		S. D Realty Co
		"		"
		"		"
		"		"
		"		"
		"		"
Chas. Callaghan				John Callaghan Est.
				M. A. Dunton
				"
				"
				"
				"
				"
			S. D. Securities Co.	W. E. Tubbs
			"	"
			"	"
			"	"
			"	"
			"	"
				Geo C. Rankin
				"
				"
				"
				"
				"
			S. Ohio	Elsa F. Marston
			"	"
			"	"
			B. Ohio	"
			"	"
			"	"

The Last Value Given is the Assessed Value for the Present Year

DESCRIPTION OR BOUNDARY FOR ASSESSMENT	Lot	Block	Value of Real Estate 1911	Value of Improvements 1911	CHECK	Value of Real Estate 1912	Value of Improvements 1912	CHECK	Value of Real Estate 1913	Value of Improvements 1913	CHECK	Value of Real Estate 1914	Value of Improvements 1914	CHECK	Value of Real Estate 1915	Value of Improvements 1915	CHECK
Tide	7	264	0					✓	0		✓	0			0		
"	8		0					✓	0		✓						
"	9		0					✓	0		✓			✓			✓
"	10		0					✓	0		✓						
"	11		0					✓	0		✓						
"	12		0					✓	0		✓	0			0		
Tide		265	0					✓	0		✓	0		✓	0		✓
Tel	1	266	15			15		✓	15		✓	20		✓	20		✓
"	2		15			15		✓	15		✓	20		✓	20		✓
"	3		15			15		✓	15		✓	20		✓	20		✓
"	4		15			15		✓	15		✓	20		✓	20		✓
"	5		15			15		✓	15		✓	20		✓	20		✓
"	6		15			15		✓	15		✓	20		✓	20		✓
Tel	1	267	10			10		✓	10		✓	15		✓	15		✓
"	2		10			10		✓	10		✓	15		✓	15		✓
"	3		10			10		✓	10		✓	15		✓	15		✓
"	4		10			10		✓	10		✓	15		✓	15		✓
"	5		10			10		✓	10		✓	15		✓	15		✓
"	6		10			10 60		✓	10		✓	15		✓	15		✓
Tel	1	268	10			10		✓	10		✓	15		✓	15		✓
"	2		10			10		✓	10		✓	15		✓	15		✓
"	3		10			10		✓	10		✓	15		✓	15		✓
"	4		10			10		✓	10		✓	15		✓	15		✓
"	5		10			10		✓	10		✓	15		✓	15		✓
"	6		10			10		✓	10		✓	15		✓	15		✓
Tel	1	269	20			20		✓	20		✓	25		✓	25		✓
"	2		20			20		✓	20		✓	25		✓	25		✓
"	3		20			20		✓	20		✓	25		✓	25		✓
"	4		20			20		✓	20		✓	25		✓	25		✓
"	5		20			20		✓	20		✓	25		✓	25		✓
"	6		20			20		✓	20		✓	25		✓	25		✓

The Last Name Given is the One to Whom Property is Assessed

NAME OF OWNER, At Noon on First Day in January, 1915	NAME OF OWNER, At Noon on First Day in January, 1914	NAME OF OWNER, At Noon on First Day in January, 1913	NAME OF OWNER, At Noon on First Day in January, 1912	NAME OF OWNER, At Noon on First Day in January, 1911
				Collins + James Gillmore
				"
				"
				"
				"
				"
				"
	Sam Terry Smith Co.			S. D Realty Co
	"			"
	"			"
	S D Realty Co			"
	"			"
	"			"
				Rufus Choate
W. J. Henderson		S. D. SECURITIES CO.		S. D. Realty Co
W. J. Henderson		S. D. SECURITIES CO.	S. D. Realty Co.	Rufus Choate
"		"	"	Cave J. Couts Est
"		"	"	S. D. Realty Co
				"
		S. D. SECURITIES CO.		S. D. Realty Co
	M Hall			Dell Hale Johnston + M. Hall
	"			"
	"			"
	"			Frances A. Thomas
	"			"
	"			"
				Teddy Kiernan
				"
				"
				"
		F L Hiatt Brokerage Co		F. L. Hiatt
		"	F L Hiatt	

The Last Value Given is the Assessed Value for the Present Year

DESCRIPTION OR BOUNDARY FOR ASSESSMENT	Lot	Block	Value of Real Estate 1911	Value of Improvements 1911	CHECK	Value of Real Estate 1912	Value of Improvements 1912	CHECK	Value of Real Estate 1913	Value of Improvements 1913	CHECK	Value of Real Estate 1914	Value of Improvements 1914	CHECK	Value of Real Estate 1915	Value of Improvements 1915	CHECK
Tel	1	270	15			15		X	15		X	20		X	20		X
"	2		15			15		X	15		X	20		X	20		X
"	3		15			15		X	15		X	20		X	20		X
"	4		15			15		X	15		X	20		X	20		X
"	5		15			15		X	15		X	20		X	20		X
"	6		15			15		X	15		X	20		X	20		X
Tide	7		0			0		X	0		X	0		X	0		X
"	8		0			0		X	0		X	0		X	0		X
Tel	1	271	20			20		X	35		X	40		X	40		X
"	2		20			20		X	35		X	40		X	40		X
"	3		20			20		X	35		X	40		X	40		X
"	4		20			20		X	35		X	40		X	40		X
"	5		20			20		X	35		X	40		X	40		X
"	6		20			20		X	35		X	40		X	40		X
						120											
Tel	1	272	25			25		X	50		X	50		X	50		X
"	2		50			50		X	75		X	75		X	75		X
"	3		60			60		X	100		X	100		X	100		X
"	4		65			65		X	100		X	120		X	120		X
"	5		75			75		X	125		X	150		X	150		X
"	6		90			90		X	150		X	450		X	450		X
Tide		273	0					X	0		X	0		X	0		X
Tide	7	274	0				0			0					0		X
"	8		0				0										X
"	9		0				0										X
"	10		0				0	X									
"	11		0				0	X									
"	12		0				0	X		0					0		
	1	275	200			200		X	300		X	750		X	750		X
	2		150			150		X	200		X	600		X	600		X
	3		150			150		X	200		X	600		X	600		X
	4		150			150		X	200		X	600		X	600		X
	5		150			150		X	200		X	600		X	600		X
	6		200			200		X	400		X	500		X	600		X
Unnumbered lot between Blks 275+276 Formerly Kalmia St.						400		X	500		X	670		X	1020		X

Index to Property in Middletown Addition City of San Diego, California. Middletown

The Last Name Given is the One to Whom Property is Assessed

The Last Value Given is the Assessed Value for the Present Year

NAME OF OWNER, At Noon on First Day in January, 1915	NAME OF OWNER, At Noon on First Day in January, 1914	NAME OF OWNER, At Noon on First Day in January, 1913	NAME OF OWNER, At Noon on First Day in January, 1912	NAME OF OWNER, At Noon on First Day in January, 1911	DESCRIPTION OR BOUNDARY FOR ASSESSMENT	Lot	Block	Value of Real Estate 1911	Value of Improvements 1911	CHECK	Value of Real Estate 1912	Value of Improvements 1912	CHECK	Value of Real Estate 1913	Value of Improvements 1913	CHECK	Value of Real Estate 1914	Value of Improvements 1914	CHECK	Value of Real Estate 1915	Value of Improvements 1915	CHECK
		F. L. Hieatt Brick Tile Co		F. L. Hieatt		1	276	150			200		✓	400		✓	1170	See Rept Lots 53 to 59 for Imps	✓	1170		✓
		"		"		2		50			200		✓	300		✓	660		✓	660		✓
		"		"		3		50			200		✓	350		✓	660		✓	660		✓
		"		"		4		100			300		✓	400		✓	660		✓	660		✓
		"		"		5		200			300		✓	400		✓	660		✓	660		✓
		"		"		6		350			500		✓	600		✓	900		✓	900		✓
	S. D. Securities Co.	Sophia Remondino	S. D. Securities Co	Progressive Business Co	Tide	1	277	0					✓	0		✓	0		✓	0		✓
	Sophia A. Remondino N 1/2 S 1/2	"	"	"	"	2		0					✓	0		✓			✓			✓
S. D. Land Corp.	S. D. Land Co	"		S. D. Land Co	"	3		0					✓	0		✓			✓			✓
				S. D. Realty Co	"	4		0					✓	0		✓			✓			✓
				"	"	5		0					✓	0		✓			✓			✓
				"	"	6		0					✓	0		✓			✓			✓
		S. D. SECURITIES CO.	S. D. Securities Co	Progressive Business Co	"	7		0					✓	0		✓			✓			✓
		"	"	"	"	8		0					✓	0		✓			✓			✓
		"	"	"	"	9		0					✓	0		✓			✓			✓
	Sophia A. Remondino	Sophia Remondino			"	10		0						0		✓			✓			✓
	"	"			"	11		0						0		✓			✓			✓
	"	"			"	12		0						0		✓	0		✓	0		✓
				S. D. Realty Co	Tide	1	278	0					✓	0		✓	0		✓	0		✓
				"	"	2		0					✓	0								
		S. D. Realty Co		F. L. Hieatt	"	3		0						0		✓			✓			✓
				L. H. Pierson	"	4		0					✓	0		✓			✓			✓
				"	"	5		0					✓	0		✓			✓			✓
				S. D. Realty Co	"	6		0					✓	0					✓			✓
	H. T. Woodward				"	7		0						0					✓			✓
	"			F. L. Hieatt	"	8		0						0					✓			✓
				L. H. Pierson	"	9		0					✓	0		✓			✓			✓
				S. D. Realty Co	"	10		0					✓	0		✓			✓			✓
				Sarah J. Cox	"	11		0						0								
				Harry L. Miller	"	12		0						0			0			0		
				W. W. Perkins		1	279	350			500		✓	700		✓	900		✓	900		✓
				"		2		300			400		✓	600		✓	660		✓	660		✓
				"		3		300			400		✓	600		✓	660		✓	660		✓
				"		4		300			400		✓	600	15	✓	660	10	✓	660	20	✓
				"		5		300			400		✓	600	10	✓	660	10	✓	660		✓
				"		6		400			500		✓	800		✓	900		✓	900		✓

Index to Property in Middletown Addition

City of San Diego, California. Middletown

The Last Name Given is the One to Whom Property is Assessed

The Last Value Given is the Assessed Value for the Present Year

NAME OF OWNER, At Noon on First Day in January, 1915	NAME OF OWNER, At Noon on First Day in January, 1914	NAME OF OWNER, At Noon on First Day in January, 1913	NAME OF OWNER, At Noon on First Day in January, 1912	NAME OF OWNER, At Noon on First Day in January, 1911	DESCRIPTION OR BOUNDARY FOR ASSESSMENT	Lot	Block	Value of Real Estate 1911	Value of Improvements 1911	CHECK	Value of Real Estate 1912	Value of Improvements 1912	CHECK	Value of Real Estate 1913	Value of Improvements 1913	CHECK	Value of Real Estate 1914	Value of Improvements 1914	CHECK	Value of Real Estate 1915	Value of Improvements 1915	CHECK
	Ditz Realty Co.	U.S. Investment Co	Louis J. Wilde Estate Co	Louis J. Wilde Estate Co		1	280	350			500		X	800		X	900		X	900		X
	"	"	"	"		2		300	625		400	625	X	500	775	X	720	370	X	720	370	X
	"	"	"	"		3		300			400		X	500		X	720		X	720		X
	"	"	"	"		4		300			400		X	500		X	720		X	720		X
	"	"	"	"		5		300			400		X	500		X	720		X	720		X
	"	"	"	Louis J. Wilde Estate Co		6		400			600	200	X	700	(500)	X	900	(400)	X	900	gone	X
				S.D. Realty Co	Tide	7	281	0					X	0		X	0		X	0		X
				"	"	8		0					X	0		X			X			X
				"	"	9		0					X	0		X			X			X
				"	"	10		0					X	0		X			X			X
				"	"	11		0					X	0		X			X			X
				"	"	12		0					X	0		X	0		X	0		X
	Carrie A. Dalton Est			Carrie A. Dalton		7	282	0					X	0		X	0			0		
	"			"		8		0					X	0		X			X			
	"			"		9		0					X	0		X						
	"			"		10		0					X	0		X						
	"			"		11		0					X	0		X						
	"			"		12		0					X	0		X	0			0		
E.G. Crabtree				W.E. Crabtree et al		1	283	350			600		X	800		X	900	60	X	900	gone	X
"				"		2		300			400		X	600		X	750		X	750		X
"				"		3		150			400		X	600	150	X	900	120	X	900	120	X
"				"		4		150			400		X	600		X	1200		X	1200		X
"				"		5		300			400		X	600		X	1350		X	1350		X
"				"		6		400			700		X	900	25	X	1800	20	X	1800	gone	X
				Agnes McK. Brunton																		
				"																		
				J.G. Burne	Tide	1	284	200			200	25	X	400		X	1080	10	X	1080		X
				E.S. Langell		2		600	625		600	625	X	900	650	X	1620	250	X	1650	260	X
				Jones Investment Co		3		600			600		X	900		X	1650		X	1650		X
W.J. Hammond	Lina A. Hutchinson wife 1/4		Catherine E. Frisbie	Mary A. Smith		4		600	800		600	800	X	900	800	X	1650	330	X	1650	330	X
Andrew Nielsen	A.B. Hutchinson husband 1/4		Catherine E. Frisbie	Edward A. Kavanaugh		5		600	75		600	75	X	900	75	X	1710	30	X	1800	150	X
		Thos. L. Schlick		S.D. Realty Co		6		600			600		X	900		X	1740		X	1800		X
						7		600	(13)		600	(15)	X	900	(15)	X	1770	10 (40)	X	1800	60	X
						8		600			600	(100)	X	900	(100)	X	1800		X	1800		X
						9		800	(100)		900		X	1200		X	2550	40	X	2400	40	X

NAME OF OWNER, At Noon on First Day in January, 1915	NAME OF OWNER, At Noon on First Day in January, 1914	NAME OF OWNER, At Noon on First Day in January, 1913	NAME OF OWNER, At Noon on First Day in January, 1912	NAME OF OWNER, At Noon on First Day in January, 1911
				J. D. Murtha
				S. D. Realty Co
				Elizabeth Grant
				S. D Realty Co
				"
				St Josephs Sanitarium
				S. D. Mercer
				Elsa G. Scott.
J. F. Brittain				J. F. Brittain
				C. L. x Livingston Jenks
	W. Woodward			F. Hieatt
				Elizabeth Grant
				S. D. Realty Co
				Ella G. Scott
	Elsa F. Marston	Elsa T. Marston		Elsa F. Mareton
			R. P. Shields	Progressive Businessco
H. R. Robbins		A. R. R. Robbins	Archie R. Robbins	R. Meredith Jones
				A. R. Burnham
				Pedro Vidal
				Geo E. Gicker
Samuel Greenwald	Sam Greenwald	Frances Gaines	Southern Title Guar Co	John McConaughy Ext
		R. W. Spragg	Hiram Spragg	A. Spragg
		"		R. W. Spragg
	Mary Buotich	S. D. Realty Co		Marijo Buotich
				Jane Dresser
Anne M. Martin			Annie M. Martin	S. D Realty & Trust Co
		Catharine Simpson		Union Title & Trust Co
	T. M. Shaw			Thomas M. Shaw
				H. C. Schmidt
			W. H. Brooks	Helen H. Brooks
		Herbert R. Higgins		T. J. Higgins Ext
				S. D. Realty Co.
			S. D. Securities Co	
			"	
				S. D Realty Co
				"

DESCRIPTION OR BOUNDARY FOR ASSESSMENT	Lot	Block	Value of Real Estate 1911	Value of Improvements 1911	CHECK	Value of Real Estate 1912	Value of Improvements 1912	CHECK	Value of Real Estate 1913	Value of Improvements 1913	CHECK	Value of Real Estate 1914	Value of Improvements 1914	CHECK	Value of Real Estate 1915	Value of Improvements 1915	CHECK
Tide	9	285		0				X		0	X		0	X		0	X
"	10			0				X		0	X			X			X
"	11			0				X		0	X			X			X
"	12			0				X		0	X			X			X
"	13			0				X		0	X			X			X
"	14			0						0							
"	15			0						0							
"	16			0				X		0	X		0	X		0	X
Tide	9	286		0				X		0			0			0	X
"	10			0				X		0	X			X			X
"	11			0						0				X			X
"	12			0				X		0	X			X			X
"	13			0				X		0	X			X			X
"	14			0				X		0	X			X			X
"	15			0						0	X			X			X
"	16			0				X		0			0	X		0	X
	1	287	800			800		X	1300		X	2400	560	X	2400	560	X
	2		450	50		600	50	X	900	50	X	1800	40	X	1950	50	X
	3		400			600		X	900		X	1860		X	1950		X
	4		400	10		600	10	X	900	10	X	1920	10	X	1950	none	X
	5		400	50		600	50	X	900	50	X	1980	20	X	1950	20	X
	6		550	65		600	60	X	900	60	X	2040	30	X	1950	30	X
	7		550	100		600	100	X	900	100	X	2100	40	X	1950	40	X
	8		550	50		600	50	X	900	50	X	2160	20	X	2400	20	X
	9		700	50		700	100	X	900	100	X	2400	40	X	2700	40	X
	1	288	1000	30		1200	60	X	1600	60	X	3000	40	X	3000	40	X
	2		800			800	10	X	1200	10	X	2750	10	X	2400	none	X
	3		800	40		800	375	X	1200	375	X	2400	300	X	2400	300	X
	4		800	30		800	30	X	1200	30	X	2550	10	X	2400	none	X
	5		800	10		800	10	X	1200	35	X	2700	20	X	2550	20	X
	6		1200	50		1200	50	X	1600	50	X	3750	20	X	3600	20	X
Tide	7	289		0						0			0			0	X
"	8			0				X		0	X			X			X
"	9			0				X		0	X			X			X
"	10			0				X		0	X			X			X
"	11			0				X		0	X			X			X
"	12			0				X		0	X		0	X			X

The Last Name Given is the One to Whom Property is Assessed

The Last Value Given is the Assessed Value for the Present Year

Name of Owner, At Noon on First Day in January, 1915	Name of Owner, At Noon on First Day in January, 1914	Name of Owner, At Noon on First Day in January, 1913	Name of Owner, At Noon on First Day in January, 1912	Name of Owner, At Noon on First Day in January, 1911	Description or Boundary for Assessment	Lot	Block	Value of Real Estate 1911	Value of Improvements 1911	Check	Value of Real Estate 1912	Value of Improvements 1912	Check	Value of Real Estate 1913	Value of Improvements 1913	Check	Value of Real Estate 1914	Value of Improvements 1914	Check	Value of Real Estate 1915	Value of Improvements 1915	Check
				Ella G Scott	Tide	7	290	0					X	0		X	0		X	0		X
				Elizabeth Grant	"	8		0					X	0		X	0		X			X
Chas. Callaghan				John Callaghan Est	"	9		0					X	0		X	0		X			X
"				"	"	10		0					X	0		X	0		X			X
"				"	"	11		0					X	0		X	0		X			X
				F. Wm Vogt	"	12		0					X	0		X	0		X	0		X
				W. W. Whitney		1	291	1200	15		1200	15	X	1600	15	X	3900	10	X	3600	30	X
				"		2		800	40		800	40	X	1300	40	X	3000	20	X	2700		X
Globe Grain & Milling Co				San Diego Grain & Milling Co		3		800	25		800		X	1300		X	3060	20	X	2700	20	X
				H. W. Wilcox		4		800			800		X	1300		X	3120		X	2700		X
	Carrie A. Dalton Est			Carrie A. Dalton		5		800	340		800	360	X	1300	300	X	3180	140	X	2700	140	X
	"			"		6		1400			1500		X	2000		X	4350		X	3900		X
				S. D. Realty Co	Tide	7	292	0					X	0		X	0		X	0		X
	H. T. Woodward			F. L. Hiatt	"	8		0						0			0		X	0		X
	"			L. C. Wramplemeier	"	9		0					X	0		X	0		X	0		X
			S. D. Securities Co.		"	10		0					X	0		X	0		X	0		X
	H. T. Woodward			F. L. Hiatt	"	11		0						0			0		X	0		X
				S. D. Realty Co	"	12		0					X	0		X	0		X	0		X
				Geo R. Harrison		1	293	1500			1500		X	2200		X	4500		X	4200		X
				"		2		1200			1200		X	1600		X	3300		X	3300		X
				"		3		1200	15		1200	15	X	1600	15	X	3360	10	X	3300	noval	X
	James White Est			Martha S. White		4		1200	25		1200	25	X	1600	25	X	3480	10	X	3300	"	X
	"			"		5		1200	65		1200	65	X	1600	65	X	3600	30	X	3600	20	X
				Geo Burnham		6		1600	25		1600	25	X	2300	25	X	4800	10	X	4800	noval	X
				Ford. Barnes		7		1800			1800		X	2500	300	X	7200	240	X	6600	240	X
				Sophia A. Remondino	S½	8		700	15		700 s	15	X	900 s	15	X	2550	10	X	2550	noval	X
			Elsie Gregg	Elsie Gregg	N½	8		700			700		X	900		X	2550		X	2550		X
Sarah Salhinger et al		Sarah Salhinger	Mrs. D Wallach Est	Simon Levi & Co		9		1400			1400		X	1800		X	4800		X	5100		X
				Geo R. Harrison		10		1400			1400		X	1800		X	4500		X	5100		X
				"		11		1400			1400	25	X	1800		X	4200		X	5100		X
				"		12		1600			1600		X	2500		X	6000		X	6000		X

The Last Name Given is the One to Whom Property is Assessed

The Last Value Given is the Assessed Value for the Present Year

DESCRIPTION OR BOUNDARY FOR ASSESSMENT	Lot	Block	Value of Real Estate 1911	Value of Improvements 1911	CHECK	Value of Real Estate 1912	Value of Improvements 1912	CHECK	Value of Real Estate 1913	Value of Improvements 1913	CHECK	Value of Real Estate 1914	Value of Improvements 1914	CHECK	Value of Real Estate 1915	Value of Improvements 1915	CHECK	NAME OF OWNER, At Noon on First Day in January, 1915	NAME OF OWNER, At Noon on First Day in January, 1914	NAME OF OWNER, At Noon on First Day in January, 1913	NAME OF OWNER, At Noon on First Day in January, 1912	NAME OF OWNER, At Noon on First Day in January, 1911
Less R. of W.	1	294	1300			1300			1900			4500			4800				A.T. Santa Fe Ryloo			E. S. Babcock
Less R. of W.	2		1000			1000			1400			3600			4200				"			"
Less R. of W.	3		1000			1000			1400			3900			4400				"			"
Less R. of W.	4		1000			1000			1400			4500			4200				"			"
Less R. of W.	5		1000			1000			1400			5100			4500				"			"
Less R. of W.	6		1500			1500			2000	9500		6000			6600				"		Auto Tire Co.	Progressive Business Co
N37½ ft of E75 ft & W. 25 ft	7		1820			1820			2185	400		4800	320		4800	320		Grace N. B. German				M. German
S12½ ft of E75 ft	7		680	50		680	50		815	50		1800	20		1800	20			Margaret J. Frazer			August Matt
	8		1600	40		1600	40		2200	40		4500	20		4500	20		Los Angeles & P.O. Beach Ryloo				E. S. Babcock
	9		1600	15		1600	15		2200	15		4500	10		4200	20			"			"
	10		1600	40		1600	40		2200	40		4250	20		4200	400			"			"
	11		1600			1600			2200			4200			4200				"			"
	12		2300			2300			2500			5400			5700							
Less R. of W.	1	295	2000			2000			2500			6300			6300			Atchison Topeka & Santa Fe Ryloo		Gould & Hamilton		Collins Gillmore
Less R. of W.	2		1500			1500			2000			4200			4500			"		"		"
Less R. of W.	3		1500			1500			2000			4200			4500			"		"		"
Less R. of W.	4		1500			750	½2250		1000	½2250		2100	1800		2250			"	Maud T. Frary Und ½	Maud T. Frary Und ½		Frary & Griffith
Less R. of W.	5		1500	4500		750	½2250		1000	½2250		2100	1800		2250			"	A. C. Griffith "	A. C. Griffith Und ½		"
Less R. of W.	6		2000			1000			1250			3600			3450							
	7		2500			2500			1500			4200			4500	150		Maud T. Wadham Und ½ A.C. Griffith Und ½	Palomar Invest Co		Frary & Griffith	Palomar Investment Co
S33 ft	8		1320			1320			1650			3565			3170				Chas L Sloane	Augusta J. Sherman Est		W. A. Sloane
N17 ft	8		680			680			850			1835			1630					Jerome O'Neil		Mrs A. J. Sherman
	9		2000			2000			2500			4800			4500					Estie M. Kays		Ricks O'Neil
	10		2000	25		2000	25		2500	25		4800	10		4500	gone						F. P. Carpenter
	11		2000			2000			2500			4800			4500							Sandiego Lumber Co.
	12		2500			2500			3000			6900			6300							Jarres Investment Co
	1	296	1800	10		1800	25		2500	25		6000	30		5400	30						Geo R. Harrison
	2		1200	10		1200	15		1500	15		4200	10		4200							"
	3		1200	10		1200	10		1500	10		4200			4200							Atchison Topeka Santa Fe Ry Co
	4		1200			1200	250		1500	250		4200	110		4200							"
	5		1200			1200			1500			4200			4200							"
	6		2000			2000			2500			7200			6000							"
	7		2000	10		2000	10		2500	10		5400	15		8400							"
	8		1500			1500			2000			5400			5400							"
	9		1500			1500			2000			5400	20		5400	gone						"
	10		1500			1500	15		2000	15		5400	10		5400							"
E545 ft	11		1500			1500	10		2000	10		E 3240 ft			E 3240 ft							"
W455 ft	12		2000	10		2000	15		2500	15		W 3000	10		W 2700							"

Index to Property in Middletown Addition

The Last Name Given is the One to Whom Property is Assessed

NAME OF OWNER, At Noon on First Day in January, 1915	NAME OF OWNER, At Noon on First Day in January, 1914	NAME OF OWNER, At Noon on First Day in January, 1913	NAME OF OWNER, At Noon on First Day in January, 1912	NAME OF OWNER, At Noon on First Day in January, 1911
				S. D. Realty Co
				"
				"
				"
				"
				"
				"
Mrs Chas S. Eggleston				Mrs C. S. Eggleston
				C. L. & Livingston Jenks
	H. G. Woodward		UNION TITLE & TRUST CO.	M. O. Burbank
				Geo Burnham
				S. D. Realty Co
				"
				"
				"
				Ella V. Hilles
				S. D. Realty Co
				"
				Elizabeth Grant
				"
A. T. & Santa Fe Ryles Co				Atchison Topeka & Santa Fe Ry Co.
"	Chas Camden Est.			Chas Camden
A. T. & Santa Fe Ryles Co	Chas Camden Est.			Chas Camden
				Southern Calif Ry Co
A. T. & Santa Fe Ryles Co	Chas Camden Est.			Chas Camden

The Last Value Given is the Assessed Value for the Present Year

DESCRIPTION OR BOUNDARY FOR ASSESSMENT	Lot	Block	Value of Real Estate 1911	Value of Improvements 1911	CHECK	Value of Real Estate 1912	Value of Improvements 1912	CHECK	Value of Real Estate 1913	Value of Improvements 1913	CHECK	Value of Real Estate 1914	Value of Improvements 1914	CHECK	Value of Real Estate 1915	Value of Improvements 1915	CHECK
Tide	1	297	0					X	0			0		X	0		
"	2		0					X	0								
"	3		0					X	0								
"	4		0					X	0								
"	5		0					X	0								
"	6		0					X	0								
"	7		0				50 (added)	X	0	50							
"	8		0				25 (Half)	X	0	25			(20)	X		gone	
"	9		0				15	X	0	15	X						X
"	10		0					X	0		X						X
"	11		0				25	X	0	(25)	—		(20)	X		(20) (20)	X
"	12		0					X	0		X	0		X	0		X
Tide	1	298	0			0		X	0		X	0		X	0		X
"	2		0			0		X	0		X						
"	3		0			0		X	0		X						
"	4		0			0		X	0		X						
"	5		0			0		X	0		X						
"	6		0			0		X	0		X						
"	7		0	(25)		0	(50)	X	0		X						X
"	8		0	(10)		0	(10)	X	0		X	0		X			X
"	9		0			0	10	X	0	10	X		(10)	X			X
"	10		0	(10)		(6)	(10)	X	0	(10)	X		(10)	X		gone	X
"	11		0	10		0	10	X	0	10	X		(10)	X			X
"	12		0	10		0	10	X	0	10	X		(10)	X	0		X
	1	299	2000	(50)		2000	(50)	X	2500	(50)	X	6000	(20)	X	6000	gone	X
	2		1500	15		1500		X	2000	15	X	4200	(10)	X	4800	"	X
	3		0			0			0			0			0		
	4		0			0			0			0					
	5		0			0			0			0					
	6		0			0			0			0					
Gardner & Bleeker East	7		0			0			0			0					
	8		0			0			0			0					
	9		0			0			0			0					
	10		0			0			0			0			0		
W 70 ft	11		1360			1360		X	1700		X	4200		X	6000		X
E 30 ft	11		640			640	50	X	~~700~~	50	X	—	(50)		—		—
E 30 ft	12		840			840	15	X	~~1000~~	15	X	—			—		—
W 70 ft	12		1660	25		1660	25	X	1995	25	X	6000	(10)	X	9600	gone	X

E. 30 ft So Cor. R of W

Index to Property in Middletown Addition

The Last Name Given is the One to Whom Property is Assessed

NAME OF OWNER, At Noon on First Day in January, 1915	NAME OF OWNER, At Noon on First Day in January, 1914	NAME OF OWNER, At Noon on First Day in January, 1913	NAME OF OWNER, At Noon on First Day in January, 1912	NAME OF OWNER, At Noon on First Day in January, 1911
				Atchison Topeka & Santa Fe Ry Co
				"
				Atchison Topeka & Santa Fe Ry Co
				Louis J. Wilde Estate Co
				S.D. Realty Co
				"
				"
				Francis B. Wilde
				F.L. Heath
		Jerauld Ingle	Leda G. Ingle	
				S.D. Realty Co
				C.L. Livingston Jenks

City of San Diego, California. Middletown

The Last Value Given is the Assessed Value for the Present Year

DESCRIPTION OR BOUNDARY FOR ASSESSMENT	Lot	Block	Value of Real Estate 1911	Value of Improvements 1911	CHECK	Value of Real Estate 1912	Value of Improvements 1912	CHECK	Value of Real Estate 1913	Value of Improvements 1913	CHECK	Value of Real Estate 1914	Value of Improvements 1914	CHECK	Value of Real Estate 1915	Value of Improvements 1915	CHECK
	1	300	2600	250		2500	250 (Err before)	X	3000	250	X	8400	100	X	8400	" gone.	✓
	2		2500			2500		X	2500		X	6000		X	6000	"	✓
	3		0			0			0			0			0		
	4		0			0			0								
	5		0			0			0								
Summers Tract	6		0			0			0								
	7		0			0			0								
	8		0			0			0								
	9		0			0			0								
	10		0			0			0			0			0		
E 64 ft of all W 35½ ft	11		1460			1460 (op		X	1750		X	6000		X	6000	" W 35½ ft	✓
	11		1040			1040		X	1250	375 (Bldg. Encroaches on Alley)	X	→	300	—	1000		
	12		3000	1250		3000	1750	X	3500	1250	X	8400	500	X	8400	"	✓
Tide	1	303	0			0		X	0		X	0		X	0		X
"	2		0			0		X	0		X			X			X
"	3		0			0		X	0		X			X			X
"	4		0			0		X	0		X			X			X
"	5		0			0			0								
"	6		0			0			0								
"	7		0	(75)		0	(75)		0								CITY
"	8		0	(250)		0	(250)	✓	0								
"	9		0	(20)		0	20	X	0								
"	10		0	(53)		0	(60)	X	0		X			X			X
"	11		0	(20)		0	(20)	X	0		X			X			X
"	12		0	(100)		0	(100)	X	0		X	0		X	0		X

Index to Property in Middletown Right of Way Lots Addition

The Last Name Given is the One to Whom Property is Assessed

NAME OF OWNER, At Noon on First Day in January, 1915	NAME OF OWNER, At Noon on First Day in January, 1914	NAME OF OWNER, At Noon on First Day in January, 1913	NAME OF OWNER, At Noon on First Day in January, 1912	NAME OF OWNER, At Noon on First Day in January, 1911
Globe Grain & Milling Co				San Diego Grain & Milling Co
"				"
"				"
"				"
"				"
J.W. Rife		Myra G. Howard		Manuel S. Goularte
	Carolina Wohlbrock	Bac. H. Forward	E. F. Parmelee	E. F. Parmelee
Mary A. Flavin	Mary & Anna Flavin	Mary A. Flavin	Minnie H. Woods	Minnie H. Woods
	/	Catherine Simpson		Union Title & Trust Co
	/			San Diego Realty Co
		Catherine Simpson	UNION TITLE & TRUST CO.	A. J. Veale
				S.D. Realty & Trust Co
		Mary A. Summers	Minnie H. Woods	Minnie H. Woods
				F. Benkert
				"
				Fay & Hazel Emerson
				Clara L. Preston
	R.P. Shields	R.P. Shields & Son	R.P. Shields	Robt P. Shields
	"	"	"	"
	"	"	"	"
	"	"	"	"
	"	"	"	"
		Albert L. Kisor	Catherine E. Frisbie	F.A. Schneider
Andrew Neilsen	all Lina A. Hutchinson	Chas L. Schick	"	Edward A. Kavanaugh
W.J. Hammond		Catherine E. Frisbie	"	Edwin M. Parker
				F.D. Murtha
		A. Castagnola		Heber Ingle
				M. Hall
				S.D. Realty Co
				J.G. Burns
				Chas W. Pauley
			E.J. Louis	E.J. Lewis
				Carolina G. Carter
				Henrietta E. Delamare

City of San Diego, California. Middletown Right of Way Lots

The Last Value Given is the Assessed Value for the Present Year

DESCRIPTION OR BOUNDARY FOR ASSESSMENT	Lot	Block	Value of Real Estate 1911	Value of Improvements 1911	CHECK	Value of Real Estate 1912	Value of Improvements 1912	CHECK	Value of Real Estate 1913	Value of Improvements 1913	CHECK	Value of Real Estate 1914	Value of Improvements 1914	CHECK	Value of Real Estate 1915	Value of Improvements 1915	CHECK
	1		1500			1500		X	2200		X	5700		X	5700		X
	2		1000			1000		X	1500		X	4050		X	3900		X
	3		1000	1000		1000	1000	X	1500	1200	X	3900	8160	X	3720	8160	X
	4		1000			1000		X	1500		X	3750		X	3720		X
	5		1000			1000		X	1500		X	3600		X	3720		X
	6		1400			1400		X	1800		X	4500		X	4500		X
	7		1400	310		1500	310	X	1800	310	X	4200	130	X	4200	130	X
	8		1000	75		1000	75	X	1400	75	X	3450	30	X	3300	30	X
	9		1000	10		1000	10	X	1400	10	X	3300	10	X	3150	none	X
N 12 ft-	10		310			310		X	435		X	755		X	755		X
S 38 ft-	10		690	(15)		690	15	X	965	10	X	2395	10	X	2395	none	X
S 45 ft.	11		875	100		875	950	X	1225	750	X	2700	600	X	2855	600	X
x 5 ft	11		125			125		X	175		X	300		X	315		X
	12		1300	225		1300	250	X	1700	250	X	3900	100	X	3900	100	X
	13		1100	25		1500	25	X	1700	25	X	3900	10	X	3600	20	X
	14		850	10		850	10	X	1100	10	X	3000	10	X	2400		X
	15		850			850		X	1100		X	2850		X	2700		X
	16		850			850		X	1100		X	2700		X	2550		X
	17		850	100		850	100	X	1100	100	X	2550	40	X	2250	40	X
	18		850			850		X	1100		X	2400		X	2250		X
	19		850			850		X	1100		X	2250		X	2250		X
	20		850	10		850		X	1100		X	2100		X	2250		X
	21		1000			1000		X	1600		X	3600		X	3300		X
	22		1100	(50)		1100		X	1400		X	3300		X	3300		X
	23		750	(50)		750	(50)	X	1000	50	X	2040		X	2100		X
	24		750			750		X	1000		X	2040	50	X	1950	40	X
	25		750			750		X	1000		X	1950		X	1950		X
S 28 ft-	26		420			420		X	560		X	1090	2½ 320	X	1090	320	X
N 14 ft-	26		210			210		X	280		X	550		X	550		X
S. 8 ft. of N 22 ft.	26		120			120		X	160		X	310		X	310		X
N 20 ft-	27		300			300		X	200		X	880		X	780		X
S 10 ft-	27		150			150		X	100		X	400		X	390		X
S 20 ft of N 40 ft-	27		300			300		X	200		X	720		X	780		X
N 16 ft-	28		240			240		X	160		X	610		X	625		X
S 34 ft-	28		510			510		X	340		X	1280		X	1325		X

Part of 4 ft Alley Vacated

The Last Name Given is the One to Whom Property is Assessed

NAME OF OWNER, At Noon on First Day in January, 1915	NAME OF OWNER, At Noon on First Day in January, 1914	NAME OF OWNER, At Noon on First Day in January, 1913	NAME OF OWNER, At Noon on First Day in January, 1912	NAME OF OWNER, At Noon on First Day in January, 1911
S. D. Land Corp.				San Diego Land Co
				Atchison Topeka & Santa Fe Ry Co
				T. D. Murtha
			Ada Hoyt Kessler	Ada Hoyt Kessler
			"	"
			"	A. M. Kroff
			"	"
			"	Ada Hoyt Kessler
	Seitz Realty Co	F. G. Investment Co	Louis J. Wilde Estate Co	Louis J. Wilde Est Co
	"	"	"	Louis J. Wilde Est Co
	F. G. Investment Co	"	"	"
	"	"	"	"
	Seitz Realty Co	"	"	"
	"	"	"	"
				Joseph Nash
				"
				"
Palomar Invest. Co				San Diego Realty Co
				"
				"
Jane Dresser				Elizabeth Manetron
				Jane Dresser
				Jones Investment Co
				T. D. Murtha
		F. L. Hieatt Brick & Tile Co		F. L. Hieatt
		"		"
F. L. Hieatt Brick Tile Co				

The Last Value Given is the Assessed Value for the Present Year

DESCRIPTION OR BOUNDARY FOR ASSESSMENT	Lot	Block	Value of Real Estate 1911	Value of Improvements 1911	CHECK	Value of Real Estate 1912	Value of Improvements 1912	CHECK	Value of Real Estate 1913	Value of Improvements 1913	CHECK	Value of Real Estate 1914	Value of Improvements 1914	CHECK	Value of Real Estate 1915	Value of Improvements 1915	CHECK
	29		750			750		X	1000		X	1860	10	X	1950		X
	30		750	25		750	15	X	1000	15	X	2100	10	X	2250		X
	31		250			800		X	900		X	2400		X	2400		X
	32		350	350		500	350	X	600	350	X	1800	140	X	1800	140	X
	33		350	200		500	200	X	600	250	X	1740	100	X	1800	100	X
	34		450			500		X	600		X	1680		X	1800		X
	35		450			500		X	600		X	1620		X	1800		X
	36		550	60		700	90	X	900	90	X	1650	180	X	2400	180	X
	37		700			700	125	X	800		X	2250	100	X	2100	gone	X
	38		450			500		X	600		X	2190		X	1560		X
	39		450			500		X	600		X	1560		X	1560		X
	40		450			500		X	600		X	1530		X	1560		X
	41		450			500		X	600		X	1500		X	1560		X
	42		600			600		X	750		X	2100		X	2040		X
	43		650			800		X	950		X	2100		X	2040		X
	44		400			400		X	600		X	1470		X	1440		X
	45		400			400		X	600		X	1440		X	1440		X
	46		400	175		400	100	X	600	75	X	1410	30	X	1380	50	X
	47		400	60		400	60	X	600	65	X	1380	20	X	1320	20	X
	48		500	60		500	60	X	700	60	X	1800	20	X	1680	40	X
	49		500	75		500		X	600	75	X	1800	30	X	1650	30	X
	50		250			400		X	500		X	1380		X	1200	70	X
	51		150			400		X	500		X	1370		X	1200	20	X
	52		100			300		X	400		X	1290		X	1200		X
	53		50	50		200		X	300		X	1260		X	1080		X
Unnumbered Lot Bet. Ref. N. Lots 54 & 55 Formerly Kalmia St.	54		100	25		200		X	500		X	1200		X	1080		X
															1800		X

The Last Name Given is the One to Whom Property is Assessed

The Last Value Given is the Assessed Value for the Present Year

NAME OF OWNER, At Noon on First Day in January, 1915	NAME OF OWNER, At Noon on First Day in January, 1914	NAME OF OWNER, At Noon on First Day in January, 1913	NAME OF OWNER, At Noon on First Day in January, 1912	NAME OF OWNER, At Noon on First Day in January, 1911	DESCRIPTION OR BOUNDARY FOR ASSESSMENT	Lot	Block	Value of Real Estate 1911	Value of Improvements 1911	CHECK	Value of Real Estate 1912	Value of Improvements 1912	CHECK	Value of Real Estate 1913	Value of Improvements 1913	CHECK	Value of Real Estate 1914	Value of Improvements 1914	CHECK	Value of Real Estate 1915	Value of Improvements 1915	CHECK
		F.L. Heath Brick & Tile Co		F.L. Heath		55		400	25		300		X	500		X	1140		X	1140		X
		"		"		56		300			300		X	400		X	1100		X	1080		X
		"		"		57		300			300	Heath Brick Yard 1000	X	400	all 2500	X	1080	2000	X	1080	2000	X
		"		"		58		300			300		X	400		X	1050		X	1080		X
		"		"		59		300			300		X	400		X	1020		X	1080		X
Ortensicina A. Carngelis	Frank Davaresy			S.D. Realty Co		60		400	(25)		400	(50)	X	500	50	X	1650	(30)	X	1500	Comp 300	X
	Helen H. Brooks	Evana Coldwell		"		61		300	25		300	10	X	450	30	X	1650	10	X	1500	Comp 150	X
				Sylvester Kipp		62		200			200		X	300		X	900		X	900		X
Gem Oliveri		Jas. Oliveri		Harry L. Titus		63		200			200	(25)	X	300	250	X	900	240	X	900	240	X
				Joseph Nash		64		150			150		X	300		X	900		X	900		X
		UNION TITLE & TRUST CO.		Geo West		65		200	25		200		X	300		X	900		X	900	120	X
		UNION TITLE & TRUST Co.		"		66		250			250		X	350	200	X	1350	280	X	1350	280	X
	•			S.D. Realty Co		67		250	10		250	10	X	350	10	X	1200		X	1200		X
				"		68		100			100		X	200		X	600		X	600		X
				"		69		125			125		X	175		X	600		X	600		X
Sam Perry Smith Co				"		70		125			125		X	175		X	600		X	600		X
"				"		71		125			125		X	175		X	600		X	600		X
"				"		72		200			200		X	300		X	900		X	900		X
				Collins James Gilmore		73		200			200		X	300		X	900		X	900		X
				"		74		125			225		X	225		X	600		X	600		X
				"		75		125			225		X	225		X	600		X	600		X
				"		76		125			225		X	225		X	600		X	600		X
				"		77		125			225		X	225		X	600		X	600		X
				"		78		100			225		X	225		X	600		X	600		X
				"		79		125			225		X	225		X	600		X	600		X
				"		80		200			200		X	300		X	780		X	780		X

Index to Property in Middletown Right of Way Lots Addition

The Last Name Given is the One to Whom Property is Assessed

The Last Value Given is the Assessed Value for the Present Year

NAME OF OWNER, At Noon on First Day in January, 1915	NAME OF OWNER, At Noon on First Day in January, 1914	NAME OF OWNER, At Noon on First Day in January, 1913	NAME OF OWNER, At Noon on First Day in January, 1912	NAME OF OWNER, At Noon on First Day in January, 1911	DESCRIPTION OR BOUNDARY FOR ASSESSMENT	Lot	Block	Value of Real Estate 1911	Value of Improvements 1911	CHECK	Value of Real Estate 1912	Value of Improvements 1912	CHECK	Value of Real Estate 1913	Value of Improvements 1913	CHECK	Value of Real Estate 1914	Value of Improvements 1914	CHECK	Value of Real Estate 1915	Value of Improvements 1915	CHECK
Thomas Wilson	M. Hall	Thos. Wilson	Burk Pickett	Elsa F. Marston		81		200			200			300			420			420		
				Amy Deecke		82		125			125			175			300			300		
				Ella L. Scott		83		125			125			175			300			300		
				"		84		125			125			175			300			300		
		Oliver J. Winston	O. J. Winston	Oliver J. Winston		85		125			125			175			300			300		
		"	"	"		86		200			200			350			300			300		
				Geo L. Rankin		87		200			200			300			360			360		
				"		88		125			125			150			240			240		
				"		89		125			125			150			240			240		
				"		90		125			125			150			180			180		
				"		91		125			125			150			120			120		
				"		92		200			200			300			120			120		
			S. D. Securities Co.	W. E. Tubbs & T. G. Pearson		93		200			200			275			240			240		
			"	"		94		125			125			175			180			180		
			"	"		95		125			125			175			180			180		
			"	"		96		125			125			175			120			120		
			"	"		97		125			125			175			120			120		
			"	"		98		200			200			250			180			180		
				M. A. Dunton		99		150			150			200			120			120		
				"		100		100			100			150			120			120		
				"		101		100			100			150			180			180		
				"		102		125			125			175			240			240		
				"		103		125			125			175			300			300		
				"		104		200			200			250			420			420		
				"		105		200			200			250			420			420		
		S. D. SECURITIES CO.		Geo Burnham		106		125			125			175			360			360		
		"		"		107		125			125			175			300			300		
				"																		

The Last Name Given is the One to Whom Property is Assessed

NAME OF OWNER, At Noon on First Day in January, 1915	NAME OF OWNER, At Noon on First Day in January, 1914	NAME OF OWNER, At Noon on First Day in January, 1913	NAME OF OWNER, At Noon on First Day in January, 1912	NAME OF OWNER, At Noon on First Day in January, 1911
		S. D. SECURITIES CO.		Geo Burnham
		"		"
		"		"
		"		"
	S. D. Securities Co.			Carl Fischer
	"			"
	"			"
	"			"
	"			"
	"			"
	"			"
	"			"
	"			"
	"			"
	"			"
	"			"
				A. M. Parker
				"
				"
				"
				Jorrea Investment Co
				"
				Geo A. Hensley
	W. E. Cleveland			Progressive Business Co
	W. E. Cleveland			"

The Last Value Given is the Assessed Value for the Present Year

DESCRIPTION OR BOUNDARY FOR ASSESSMENT	Lot	Block	Value of Real Estate 1911	Value of Improvements 1911	CHECK	Value of Real Estate 1912	Value of Improvements 1912	CHECK	Value of Real Estate 1913	Value of Improvements 1913	CHECK	Value of Real Estate 1914	Value of Improvements 1914	CHECK	Value of Real Estate 1915	Value of Improvements 1915	CHECK
	108		125		✓	125		✓	175		✓	300		✓	300		✓
	109		125		✓	125		✓	175		✓	300		✓	300		✓
	110		200		✓	200		✓	300		✓	420		✓	420		✓
	111		200		✓	200		✓	300		✓	100		✓	100		✓
	112		100		✓	100		✓	175		✓	100		✓	100		✓
	113		125		✓	125		✓	200		✓	240		✓	240		✓
	114		125		✓	125		✓	200		✓	240		✓	240		✓
	115		125		✓	125		✓	200		✓	300		✓	300		✓
	116		125		✓	125		✓	200		✓	300		✓	300		✓
	117		125		✓	125		✓	200		✓	240		✓	240		✓
	118		125		✓	125		✓	200		✓	240		✓	240		✓
	119		125		✓	125		✓	200		✓	240		✓	240		✓
	120		125		✓	125		✓	200		✓	240		✓	240		✓
	121		125		✓	125		✓	200		✓	240		✓	240		✓
	122		125		✓	125		✓	200		✓	240		✓	240		✓
	123		200		✓	200	50	✓	300	50	✓	360		✓	360		✓
	124		200		✓	200		✓	350		✓	420		✓	420		✓
	125		90		✓	100		✓	125		✓	150		✓	150		✓
	126		90		✓	100		✓	125		✓	150		✓	150		✓
	127		90		✓	100		✓	125		✓	150		✓	150		✓
	128		90		✓	100		✓	125		✓	150		✓	150		✓
	129		90		✓	100		✓	125		✓	150		✓	150		✓
	130		90		✓	100		✓	125		✓	150		✓	150		✓
	131		90		✓	100		✓	125		✓	150	80	✓	150	80	✓
	132		90		✓	100		✓	125		✓	150		✓	150		✓

Index to Property in Middletown Right of Way Lots Addition

The Last Name Given is the One to Whom Property is Assessed

NAME OF OWNER, At Noon on First Day in January, 1915	NAME OF OWNER, At Noon on First Day in January, 1914	NAME OF OWNER, At Noon on First Day in January, 1913	NAME OF OWNER, At Noon on First Day in January, 1912	NAME OF OWNER, At Noon on First Day in January, 1911
	W E. Cleveland			Progressive Business Co
				City Property.
	W H. Buoy			Geo Goodwin Est
	W H Buoy			"
				Elizabeth Grant
				"
				"
				"
				"
				"
			S D & Arizona Ry Co	"
			"	"
Amzi G. Hall	S.D. Realty Co		Amzi G. Hall	A G. Hall Adm
				S. D. Realty Co
				"
				"
				John Ginty
				S D Realty Co
				San Diego & Arizona Ry Co
				"
S D & Arizona Ry Co		W. D Keller Agt		Frederika Geiger Est Theo Fintzelberg Jr
S D & Arizona Ry Co		W D Keller Agt		" Frederika Geiger Est
			S. D. Securities Co.	Bank of Commerce & Trust Co Tr
			"	"
			"	"

The Last Value Given is the Assessed Value for the Present Year

DESCRIPTION OR BOUNDARY FOR ASSESSMENT	Lot	Block	Value of Real Estate 1911	Value of Improvements 1911	CHECK	Value of Real Estate 1912	Value of Improvements 1912	CHECK	Value of Real Estate 1913	Value of Improvements 1913	CHECK	Value of Real Estate 1914	Value of Improvements 1914	CHECK	Value of Real Estate 1915	Value of Improvements 1915	CHECK
	133		90			100			125			150			150		
	134		0			0			0			0			0		
	135		90			100			150			180			180		
	136		130			150			200			240			240		
	137		150			150			200			240			240		
	138		90			100			150			180			180		
	139		90			100			125			150			150		
	140		90			100			125			150			150		
	141		90			100			125			150			150		
	142		130			150			200			240			240		
	143		110			150			175			210			210		
	144		90			100			125			150			150		
	145		90			100			125			150			150		
	146		90			100			125			150			150		
	147		90			100			125			150			150		
	148		100			125			150			180			180		
	149		110			125			150			180			180		
	150		90			100			125			150			150		
	151		90			100			125			150			150		
	152		90			100			125			150			150		
Und ½	153		45			50			65			150			150		
Und ½	153		45			50			65			—			—		
Und ½	154		50			65			70			180			180		
Und ½	154		50			65			70			—			—		
	155		90			125			175			210			210		
	156		80			100			125			150			150		
	157		80			100			125			150			150		

The Last Name Given is the One to Whom Property is Assessed

The Last Value Given is the Assessed Value for the Present Year

NAME OF OWNER, At Noon on First Day in January, 1915	NAME OF OWNER, At Noon on First Day in January, 1914	NAME OF OWNER, At Noon on First Day in January, 1913	NAME OF OWNER, At Noon on First Day in January, 1912	NAME OF OWNER, At Noon on First Day in January, 1911	DESCRIPTION OR BOUNDARY FOR ASSESSMENT	Lot	Block	Value of Real Estate 1911	Value of Improvements 1911	CHECK	Value of Real Estate 1912	Value of Improvements 1912	CHECK	Value of Real Estate 1913	Value of Improvements 1913	CHECK	Value of Real Estate 1914	Value of Improvements 1914	CHECK	Value of Real Estate 1915	Value of Improvements 1915	CHECK
			S. D. Securities Co.	Bank of Commerce & Trust Co		158		80			100			125			150			150		
			"	"		159		80			100			125			150			150		
			"	"		160		90			125			175			210			210		
				San Diego Realty & Trust Co		161		90			125			175			210			210		
				W. M. Herbert		162		80			100			125			210			210		
		C. S. Brown		Progressive Business Co		163		80			100			125			150			150		
		M. Hall		"		164		80			100			125			150			150		
				Herbert C. Hensley		165		80			100			125			150			150		
				S. D. Realty Co		166		80			125			175			210			210		
				Geo J. Chambers		167		80			125			175			210			210		
			S D Realty Co	S. D. Realty & Trust Co		168		75			100			125			150			150		
		M. Hall		Progressive Business Co		169		75			100			125			150			150		
				Geo J. Chambers Teddy Tiernan	S 32½ ft- N 17½ ft-	170 170		50 25			50 50			75 50			90 60			90 60		
				Helen M. Jones D C Collier & Co	S 10 ft- N 40 ft-	171 171		15 60			100 80			25 100			30 120			30 120		
	M. Hall			S. D. Realty Co		172		80			125			200			240			240		
				"		173		80			125			200			240			240		
Lena P. Crouse		W. M. Crouse	S. D. Securities Co.	M. Hall S. D Realty Co	N 35 ft- S 15 ft-	174 174		45 30			100 70 30			90 35			110 40			110 40		
		S D Realty Co		S. D. Realty & Trust Co		175		75			100			125			150			150		
Lena P. Crouse		W. M. Crouse	S. D. Securities Co.	Hall Hamlon M. Hall S. D. Realty Co	S 5 ft- & N 30 ft- S 20 ft- N 25-	176 176 176		10 25 40			100 15 35 50			20 45 60			25 55 70			25 55 70		

Index to Property in Middletown Right of Way Lots Addition

The Last Name Given is the One to Whom Property is Assessed

NAME OF OWNER, At Noon on First Day in January, 1915	NAME OF OWNER, At Noon on First Day in January, 1914	NAME OF OWNER, At Noon on First Day in January, 1913	NAME OF OWNER, At Noon on First Day in January, 1912	NAME OF OWNER, At Noon on First Day in January, 1911
				S. D. Realty Co.
				"
			S. D. Securities Co.	"
			"	"
			"	"
			"	"
			"	"
			"	"
			"	"
			"	"
			"	"
			"	"
		S. D. SECURITIES CO.		Ella G. Scott
		"		"
		"		"
		"		"
			S. D. Securities Co.	Amy. Dercke
			"	"
		S. D. SECURITIES CO.		Leda G. Ingle
		"		"

The Last Value Given is the Assessed Value for the Present Year

DESCRIPTION OR BOUNDARY FOR ASSESSMENT	Lot	Block	Value of Real Estate 1911	Value of Improvements 1911	CHECK	Value of Real Estate 1912	Value of Improvements 1912	CHECK	Value of Real Estate 1913	Value of Improvements 1913	CHECK	Value of Real Estate 1914	Value of Improvements 1914	CHECK	Value of Real Estate 1915	Value of Improvements 1915	CHECK
	177		75			100		X	125		X	150		X	150		X
	178		75			125		X	150		X	180		X	180		X
	179		75			125		X	150		X	180		X	180		X
	180		75			100		X	125		X	150		X	150		X
	181		75			100		X	125		X	150		X	150		X
	182		75			100		X	125		X	150		X	150		X
	183		75			100		X	125		X	150		X	150		X
	184		75			125		X	150		X	180		X	180		X
	185		75			100		X	150		X	180		X	180		X
	186		70			75		X	100		X	120		X	120		X
	187		70			75		X	100		X	120		X	120		X
	188		70			75		X	100		X	120		X	120		X
	189		70			75		X	100		X	120		X	120		X
	190		75			100		X	150		X	180		X	180		X
	191		75			100		X	150		X	180		X	180		X
	192		65			75		X	100		X	120		X	120		X
	193		65			75		X	100		X	120		X	120		X
	194		65			75		X	100		X	120		X	120		X
	195		65			75		X	100		X	120		X	120		X
	196		65			75		X	100		X	120		X	120		X
	197		65			75		X	100		X	120		X	120		X
	198		75			100		X	100		X	120		X	120		X

Index to Property in New San Diego Addition

The Last Name Given is the One to Whom Property is Assessed

NAME OF OWNER, At Noon on First Day in January, 1915	NAME OF OWNER, At Noon on First Day in January, 1914	NAME OF OWNER, At Noon on First Day in January, 1913	NAME OF OWNER, At Noon on First Day in January, 1912	NAME OF OWNER, At Noon on First Day in January, 1911
				S. D Realty Co
				"
		Elena P de Wolfskill		Elena P de Wolfskill
				S. D Realty Co
				S. D Realty Co
				S. D Realty Co
				S. D Realty Co
				S. D Realty Co
				S. D Realty Co

The Last Value Given is the Assessed Value for the Present Year

DESCRIPTION OR BOUNDARY FOR ASSESSMENT	Lot	Block	Value of Real Estate 1911	Value of Improvements 1911	CHECK	Value of Real Estate 1912	Value of Improvements 1912	CHECK	Value of Real Estate 1913	Value of Improvements 1913	CHECK	Value of Real Estate 1914	Value of Improvements 1914	CHECK	Value of Real Estate 1915	Value of Improvements 1915	CHECK
Tide Land	A	1	0							0							
"	B	700	0							0							
"	C		0							0							
"	D		0					X	0		X	0		X			X
"	E		0					X	0		X	0		X			X
"	F		0						0								
"	G		0						0								
"	H		0					X	0		X			X			X
"	I		0					X	0		X	0		X			X
"	J		0						0								
"	K		0					X	0		X	0		X			X
"	L		0						0								
Tide	A	1½	0					X	0		X	0		X			X
"	B	749	0						0								
"	C		0						0								
"	D		0						0								
"	E		0						0								
"	F		0						0								
Tide	A	2	0						0								
"	B	767	0						0								
"	C		0					X	0		X	0		X			X
"	D		0						0								
"	E		0						0								
"	F		0						0								
"	G		0						0								
"	H		0						0								
"	I		0					X	0		X	0		X			X
"	J		0						0								
"	K		0						0								
"	L		0						0								
Tide	A	2½	0					X	0		X	0		X			X
"	B	768	0					X	0		X	0		X			X
"	C		0						0								
"	D		0						0								
"	E		0						0								
"	F		0						0								

Index to Property in New San Diego Addition

The Last Name Given is the One to Whom Property is Assessed

NAME OF OWNER, At Noon on First Day in January, 1915	NAME OF OWNER, At Noon on First Day in January, 1914	NAME OF OWNER, At Noon on First Day in January, 1913	NAME OF OWNER, At Noon on First Day in January, 1912	NAME OF OWNER, At Noon on First Day in January, 1911
		Elena P. de Wolfskill		Ella P. de Wolfskill
				Progressive Business Co
				S. D Realty Co
				"
				"
			James E. Wadham	Chas Kelly
				Alfred H. Wilcox
				Mrs Tulita W. Miner
		Elena P. de Wolfskill		Ella P. de Wolfskill
				Dolores A. de Rico
				S. D Realty Co
Dolores A. de Rico			Sam Terry Smith Co	Dolores A de Rico
			S. D. Realty Co	
			"	
				Dolores A. de Rico
		Sam Terry Smith Co		Sam Terry Smith
				Dolores A. de Rico
				Miss M. L. Heintzelmann
				Elena P de Wolfskill
				S D Realty Co
				"
				"
			S. D. Realty Co	
			"	
				S. D Realty Co
				Progressive Business Co

The Last Value Given is the Assessed Value for the Present Year

DESCRIPTION OR BOUNDARY FOR ASSESSMENT	Lot	Block	Value of Real Estate 1911	Value of Improvements 1911	CHECK	Value of Real Estate 1912	Value of Improvements 1912	CHECK	Value of Real Estate 1913	Value of Improvements 1913	CHECK	Value of Real Estate 1914	Value of Improvements 1914	CHECK	Value of Real Estate 1915	Value of Improvements 1915	CHECK
Tide	A	3	0					X	0		X			X			X
"	B	770	0						0								
"	C		0						0								
"	D		0						0								
"	E		0						0								
"	F		0					X	0		X	0		X			X
"	G		0					X	0		X	0		X			X
"	H		0					X	0		X	0		X			X
"	I		0					X	0		X	0		X			X
"	J		0					X	0		X			X			X
"	K		0						0								
"	L		0						0								
Und 1/2 Tide	A	3 1/2	0					X	0		X			X			X
Und 1/2 "	A	769	0					X	0		X			X			X
"	B		0						0								
"	C		0					X	0		X			X			X
"	D		0						0								
"	E		0					X	0		X	0		X			X
"	F		0					X	0		X	0		X			X
Tide	A	4	0					X	0		X	0		X			X
"	B	787	0					X	0		X	0		X			X
"	C		0					X	0		X	0		X			X
"	D		0					X	0		X			X			X
"	E		0					X	0		X	0		X			X
"	F		0					X	0		X			X			X
"	G		0						0								
"	H		0					X	0		X			X			X
"	I		0					X	0		X			X			X
"	J		0						0								
"	K		0						0								
"	L		0						0								
Tide	A	4 1/2	0						0								
"	B	788	0						0								
"	C		0						0								
"	D		0					X	0		X	0		X			X
"	E		0					X	0		X	0		X			X
"	F		0					X	0		X	0		X			X
Tide	A	5	0					X	0		X	0		X			X
"	B	789	0					X	0		X	0		X			X
"	C		0						0								
"	D		0						0								
"	E		0					X	0		X	0		X			X
"	F		0					X	0		X			X			X

The Last Name Given is the One to Whom Property is Assessed

The Last Value Given is the Assessed Value for the Present Year

NAME OF OWNER, At Noon on First Day in January, 1915	NAME OF OWNER, At Noon on First Day in January, 1914	NAME OF OWNER, At Noon on First Day in January, 1913	NAME OF OWNER, At Noon on First Day in January, 1912	NAME OF OWNER, At Noon on First Day in January, 1911	DESCRIPTION OR BOUNDARY FOR ASSESSMENT	Lot	Block	Value of Real Estate 1911	Value of Improvements 1911	CHECK	Value of Real Estate 1912	Value of Improvements 1912	CHECK	Value of Real Estate 1913	Value of Improvements 1913	CHECK	Value of Real Estate 1914	Value of Improvements 1914	CHECK	Value of Real Estate 1915	Value of Improvements 1915	CHECK
		Elena P. de Wolfskill		Ella P de Wolfskill	Tide	A	6	0					X	0		X			X			X
				S. D. Realty Co	"	B	790	0					X	0		X	0		X			X
					"	C		0						0								
					"	D		0						0								
					"	E		0						0								
					"	F		0						0								
		Herbert R. Higgins			"	G		0						0		X			X			X
		Sam Ferry Smith Co		Sam Ferry Smith	"	H		0					X	0		X	0		X			X
					"	I		0						0								
					"	J		0						0								
				S. D Realty Co	"	K		0					X	0		X	0		X			X
				"	"	L		0					X	0		X	0		X			X
				S. D. Realty Co	Tide	A	7	0					X	0		X	0		X			X
					"	B	791	0						0								
					"	C		0						0								
John B. Hickey				Mary A. Pierce	"	D		0						0					0	0		X
		Sam Ferry Smith Co		Sam Ferry Smith	"	E		0					X	0		X	0		X			X
		"		"	"	F		0					X	0		X	0		X			X
				S. D Realty Co	"	G		0					X	0		X	0		X			X
				"	"	H		0					X	0		X	0		X			X
					"	I		0						0								
					"	J		0						0	Exp't Cotton 400							Exp't Cotton 400
					"	K		0	Seamans Rest 250					0								
Schuyler & Luce				Progressive Business Co	"	L		0	Ex by Bd. Equal		0	Exempt by Board Equalization 50	X	0	Exempt by Board Equalization 50	X	Exempt by Board Equalization	300	X	Exempt by Board Equalization Seamans Rest 300		X
																				Z Lac R. 160		
																				Star Bt 110		
																				Field Book #1 Pg 74		
					Tide	A	8	0						0								
				S. D. Realty Co	"	B	802	0					X	0		X	0		X			X
					"	C		0						0								
				S. D. Realty Co	"	D		0					X	0		X	0		X			X
					"	E		0						0								
				S. D. Realty Co	"	F		0					X	0		X	0		X			X
			S. D. Realty Co		"	G		0					X	0		X	0		X			X
					"	H		0						0								
		Carrie K. Franklin		S. D Realty Co	"	I		0					X	0		X			X			X
		"			"	J		0						0		X			X			X
				S. D Realty Co	"	K		0					X	0		X	0		X			X
				Elena P. de Wolfskill	"	L		0					X	0		X			X			X
					"	M		0						0								
					"	N		0						0								

Index to Property in New San Diego Addition

The Last Name Given is the One to Whom Property is Assessed

NAME OF OWNER, At Noon on First Day in January, 1915	NAME OF OWNER, At Noon on First Day in January, 1914	NAME OF OWNER, At Noon on First Day in January, 1913	NAME OF OWNER, At Noon on First Day in January, 1912	NAME OF OWNER, At Noon on First Day in January, 1911
				S. D. Realty Co
				Dolores A. de Pico
				S. D. Realty Co
				"
				Dolores A. de Pico
		Sam Ferry Smith Co		Sam Ferry Smith
				S. D Realty Co
				"
				"
				Elena P. de Wolfskill
				Progressive Business Co
				S. D Realty Co
				Elena P. de Wolfskill
John S. Hickey				Mary A. Reid
				S. D Realty Co
				S. D Realty Co
				"
				S. D Realty Co
				"
				M. Hall
		Sam Ferry Smith Co		Sam Ferry Smith
				S. D Realty Co
				"
				"
Herbert A. Whitney				
Herbert A. Whitney				
				S. D Realty Co

The Last Value Given is the Assessed Value for the Present Year

DESCRIPTION OR BOUNDARY FOR ASSESSMENT	Lot	Block	Value of Real Estate 1911	Value of Improvements 1911	CHECK	Value of Real Estate 1912	Value of Improvements 1912	CHECK	Value of Real Estate 1913	Value of Improvements 1913	CHECK	Value of Real Estate 1914	Value of Improvements 1914	CHECK	Value of Real Estate 1915	Value of Improvements 1915	CHECK
Tide	A	9		0						0							
"	B	803		0						0							
"	C			0					X	0		X	0		X		X
"	D			0					X	0		X			X		X
"	E			0					X	0		X	0		X		X
"	F			0					X	0		X	0		X		X
"	G			0					X	0		X			X		X
"	H			0					X	0		X	0		X		X
"	I			0					X	0		X	0		X		X
"	J			0					X	0		X	0		X		X
"	K			0					X	0		X	0		X		X
"	L			0					X	0		X	0		X		X
"	M			0					X	0		X	0		X		X
"	N			0					X	0		X			X		X
Tide	A	10		0						0							
"	B	804		0					X	0		X	0		X		X
"	C			0						0							
"	D			0					X	0		X			X		X
"	E			0						0						0	
"	F			0					X	0		X	0		X		X
"	G			0						0							
"	H			0					X	0		X	0		X		X
"	I			0					X	0		X	0		X		X
"	J			0						0							
"	K			0					X	0		X	0		X		X
"	L			0					X	0		X	0		X		X
"	M			0					X	0		X	0		X		X
"	N			0					X	0		X			X		X
Tide	A	11		0					X	0		X	0		X		X
"	B	805		0					X	0		X	0		X		X
"	C			0					X	0		X	0		X		X
"	D			0					X	0		X	0		X		X
"	E			0						0							
"	F			0						0							X
"	G			0						0							
"	H			0						0							X
"	I			0						0							
"	J			0						0							
"	K			0						0							
"	L			0						0							
"	M			0						0							
"	N			0					X	0		X	0		X		X

Index to Property in New San Diego Addition

The Last Name Given is the One to Whom Property is Assessed

The Last Value Given is the Assessed Value for the Present Year

NAME OF OWNER, At Noon on First Day in January, 1915	NAME OF OWNER, At Noon on First Day in January, 1914	NAME OF OWNER, At Noon on First Day in January, 1913	NAME OF OWNER, At Noon on First Day in January, 1912	NAME OF OWNER, At Noon on First Day in January, 1911	DESCRIPTION OR BOUNDARY FOR ASSESSMENT	Lot	Block	Value of Real Estate 1911	Value of Improvements 1911	CHECK	Value of Real Estate 1912	Value of Improvements 1912	CHECK	Value of Real Estate 1913	Value of Improvements 1913	CHECK	Value of Real Estate 1914	Value of Improvements 1914	CHECK	Value of Real Estate 1915	Value of Improvements 1915	CHECK
				Dolores A. de Arce	Tide	A	12	0			0		X	0		X			X			X
				I. D Realty Co.	"	B	806	0			0		X	0		X	0		X			X
				"	"	C		0			0		X	0		X	0		X			X
				Dolores A. de Arce	"	D		0			0		X	0		X			X			X
				"	"	E		0			0		X	0		X			X			X
					"	F		0			0			0					—			—
				Elena P. de Wolfskill	"	G		0			0		X	0		X			X			X
				I. D Realty Co	"	H		0			0		X	0		X	0		X			X
				Miss M. L. Heintzelman	"	I		0			0		X	0		X			X			X
				I. D. Realty Co	"	J		0			0		X	0		X	0		X			X
				"	"	K		0			0		X	0		X	0		X			X
				Dolores A. de Arce	"	L		0			0		X	0		X			X			X
				I. D Realty Co	"	M		0			0		X	0		X	0		X			X
				"	"	N		0			0		X	0		X	0		X			X
				Russ Lumber & Mill Co	Ex. S. D. & A. Ry Co	A	13	500			500		X	600		X	1200		X	1200		X
				San Diego & Arizona Ry Co		A	797	2000			2000		X	2400		X	4800		X	4800	nm	X
				"	Less R. of W.	B		1600			1600		X	1600		X	4200		X	4200	"	X
				"	Less R. of W.	C		500			500		X	500		X	1400		X	1400	"	X
					all R of W.	D		0			0		X	0		X	0		✓	0		X
				Elena P. de Wolfskill	Less R. of W. Tide Lands	E		0			0		X	0		X	0		X	0		X
					Less R. of W. "	F		0			0			0			0		—	0		—
				San Diego & Arizona Ry Co	Less R. of W. "	G		0			0			0			0		—	0		—
				"	Less R. of W.	H		175			175		X	175		X	500		X	500	nm	X
					Less R. of W.	I		800			800		X	800		X	2100		X	2100	"	X
				Russ Lumber & Mill Co		J		2000			2000		X	2000		X	4200		X	4200	"	X
				San Diego & Arizona Ry Co	Ex. S. D. & A. Ry Co	K		600			600		X	600		X	1200		X	1300		X
				Russ Lumber & Mill Co		K		1400			1400		X	1400		✓	2940		X	3700	nm	X
				San Diego & Arizona Ry Co	Ex. S. D. & A. Ry Co	L		2400			2400		X	2400		X	5760		X	6300		X
						I		100			100		X	120		X	240		X	300	nm	X
																	78600			94500		
				Eva H. Boyd	Und 1/3 Tide Land Less R. of W.	A	14	0			0		X	0		X	0		X	0		X
				Elizabeth Alexander	Und 1/3 " Less R. of W.	A	798	0			0		X	0		X	0		X	0		X
Jessie Alexander		Sam Ferry Smith Co		Sam Ferry Smith	"	B		0			0		X	0		X	0		X	0		X
		"		"	"	C		0			0		X	0		X	0		X	0		X
		"			"	D		0			0		X	0		X	0		X	0		X
				"	"	E		0			0		X	0		X	0		X	0		X
Eva H. Boyd		Sam Ferry Smith Co		Eva H. Boyd.	"	F		0			0		X	0		X	0		X	0		X
Jessie Alexander		"		Elizabeth Alexander	Und 1/3 "	F		0			0			0			0		X	0		X
		"		Sam Ferry Smith	"	G		0			0		X	0		X	0		X	0		X
		"		"	"	H		0			0		X	0		X	0		X	0		X
		"			"	I		0			0		X	0		X	0		X	0		X
				"	" Less R.	J		0			0		X	0		X	0		X	0		X
Sam Ferry Smith Co				"	" all R of W.	K		0			0		X	0		X	0		X	0		X
				San Diego & Arizona Ry Co	Less R.	L		250			250		X	250		X	900		X	900	nm	X

Index to Property in New San Diego Addition

The Last Name Given is the One to Whom Property is Assessed

The Last Value Given is the Assessed Value for the Present Year

NAME OF OWNER, At Noon on First Day in January, 1915	NAME OF OWNER, At Noon on First Day in January, 1914	NAME OF OWNER, At Noon on First Day in January, 1913	NAME OF OWNER, At Noon on First Day in January, 1912	NAME OF OWNER, At Noon on First Day in January, 1911	DESCRIPTION OR BOUNDARY FOR ASSESSMENT	Lot	Block	Value of Real Estate 1911	Value of Improvements 1911	CHECK	Value of Real Estate 1912	Value of Improvements 1912	CHECK	Value of Real Estate 1913	Value of Improvements 1913	CHECK	Value of Real Estate 1914	Value of Improvements 1914	CHECK	Value of Real Estate 1915	Value of Improvements 1915	CHECK
					Tide	A	15	0	W.L.G office 200			in E Lot 200		0	200							
					"	B	799	0						0								
Herbert A. Whitney				S. D. Realty Co	"	C		0					✓	0		✓	0		✓			✓
					"	D		0						0								
				S. D. Realty Co Sam Terry Smith Co Eva H. Boyd Elizabeth Alexander	"	E		0					✓	0		✓	0		✓			✓
					"	F		0					✓	0		✓	0		✓			✓
	Jessie Alexander				Und 2/3	G		0					✓	0		✓			✓			✓
					" 1/3	G		0						0			0		✓	0		✓
					"	H		0						0								
					"	I		0						0								
John B. Hickey				S. D. Realty Co Mary A. Pierce S.D. Realty Co	"	J		0					✓	0		✓	0		✓			✓
					"	K		0						0						0		
					"	L		0					✓	0		✓	0		✓			✓
					Tide	A	16	0						0								
					"	B	800	0						0								
					"	C		0						0								
					"	D		0						0								
					"	E		0						0								
					"	F		0						0								
				Elizabeth Alexander S. D. Realty Co.	"	G		0						0								
					"	H		0					✓	0		✓	0		✓			✓
					"	I		0						0								
				S. D. Realty Co.	"	J		0					✓	0		✓	0		✓			✓
					"	K		0						0		✓						
	Jessie Alexander			Eva H. Boyd. Elizabeth Alexander	Und 2/3	L		0					✓	0		✓			✓			✓
					Und 1/3	L		0						0					✓	0		✓
					Tide	A	17	0						0								
			Sam Terry Smith Co	S. D. Realty Co. Sam Terry Smith Elena P. de Wolfskill	"	B	801	0					✓	0		✓	0		✓			✓
					"	C		0					✓	0		✓	0		✓			✓
					"	D		0					✓	0		✓			✓			✓
					"	E		0						0								
					"	F		0						0								
					"	G		0						0								
				S. D. Realty Co.	"	H		0					✓	0		✓	0		✓			✓
					"	I		0						0								
					"	J		0						0								
					"	K		0						0								
					"	L		0						0								

Index to Property in New San Diego Addition

The Last Name Given is the One to Whom Property is Assessed

NAME OF OWNER, At Noon on First Day in January, 1915	NAME OF OWNER, At Noon on First Day in January, 1914	NAME OF OWNER, At Noon on First Day in January, 1913	NAME OF OWNER, At Noon on First Day in January, 1912	NAME OF OWNER, At Noon on First Day in January, 1911
				Atchison Topeka & Santa Fe Ry Co
				U. S. G. Property
				"
				"
				"

Index to Property in New San Diego Addition

The Last Name Given is the One to Whom Property is Assessed

NAME OF OWNER, At Noon on First Day in January, 1915	NAME OF OWNER, At Noon on First Day in January, 1914	NAME OF OWNER, At Noon on First Day in January, 1913	NAME OF OWNER, At Noon on First Day in January, 1912	NAME OF OWNER, At Noon on First Day in January, 1911
				Engebretsen & Nelson
		A.J. & Santa Fe Ryles.		
		"		
		"		
		"

The Last Name Given is the One to Whom Property is Assessed

NAME OF OWNER, At Noon on First Day in January, 1915	NAME OF OWNER, At Noon on First Day in January, 1914	NAME OF OWNER, At Noon on First Day in January, 1913	NAME OF OWNER, At Noon on First Day in January, 1912	NAME OF OWNER, At Noon on First Day in January, 1911
		A. T. Santa Fe Ryles		
		"		
		"		
		"		
		"		
		"		
		"		
		"		
		"		
		"		
		"		
		"		
		"		
		"		
		"		
		"		
		"		
		"		
		"		
		"		
		"		

The Last Name Given is the One to Whom Property is Assessed

The Last Value Given is the Assessed Value for the Present Year

NAME OF OWNER, At Noon on First Day in January, 1915	NAME OF OWNER, At Noon on First Day in January, 1914	NAME OF OWNER, At Noon on First Day in January, 1913	NAME OF OWNER, At Noon on First Day in January, 1912	NAME OF OWNER, At Noon on First Day in January, 1911	DESCRIPTION OR BOUNDARY FOR ASSESSMENT	Lot	Block	Value of Real Estate 1911	Value of Improvements 1911	CHECK	Value of Real Estate 1912	Value of Improvements 1912	CHECK	Value of Real Estate 1913	Value of Improvements 1913	CHECK	Value of Real Estate 1914	Value of Improvements 1914	CHECK	Value of Real Estate 1915	Value of Improvements 1915	CHECK
				San Diego & Arizona Ry Co		A	23	3200			3200		X	4000		X	8400		X	8700 nm		X
				"		B		2200			2200		X	3000		X	5400		X	5400 "		X
				"	Less R. of W	C		800			800		X	1500		X	2700		X	2700 "		X
				Helen V. Cruikshank	Less R. of W	D		50			50		X	50		X	100		X	100 "		X
			Jessie Alexander	Elizabeth Alexander	Less R. of W	E		400			400		X	400		X	720		X	720		X
			Eva H. Boyd	Eva H. Boyd	Und 1/3	F		50			50		X	50		X	100		X	100		X
Atchison Topeka & Santa Fe Ryle				San Diego & Arizona Ry Co	Und 1/3	F		100			100		X	100		X	200		X	200		X
"				"	See all of W.	G		0			0		X	0		X	0		✓	100 fp		✓
S. D. & Arizona Ry. Co.				"	Less R. of W.	H		400			500		X	500		X	800		X	800 fp		✓
"				"	Less	I		2000			2500		X	2500		X	4200		X	4200 nm		X
"				"		J		2500			2750		X	3000		X	4500		—	4800 "		X
"				"		K		2500			2500		X	3000		X	5100		X	5400 "		X
				"		L		3200			3500		X	4000		X	8400		—	9000 "		X
																	19600			23400		
				S.D.& Arizona Ry Co		A	24	3200			3500		X	4000		X	8400			9000		
				"		B		2500			3000		X	3000		X	5700			5400		
				"		C		2500			2750		X	3000		X	4500			4800		
				"		D		2500			2500		X	3000		X	4500			4800		
				"		E		2500			2500		X	3000		X	4500			4800		
				"	Less R. of W.	F		2000			2000		X	2500		X	4800		X	5400 nm		X
				"		G		3500			3500		X	3500		X	6000			6000		
				"		H		3000			3000		X	3000		X	4500			4800		
				"		I		3000			3000		X	3000		X	4500			4800		
				"		J		3000			3000		X	3000		X	4500			4800		
				"		K		3000			3000		X	3000		X	5400			6400		
				"		L		3500			3500		X	4000		X	9000			8400		
											3500			36000			65700			69400		
			Winnifred Murtha	Winnifred Murtha		A	25	3500	475		3500	540	X	4000	540	X	9000	230	X	8400	230	X
			Engilbretsen & Nelson	Engilbretsen & Nelson		B		3000			3000		X	3000		X	5400		X	5400		X
			John F. Forward	John F. Forward		C		3000			3000		X	3000		X	4500		X	4800		X
			Chas P. Douglass	Chas P. Douglass		D		3000	150		3000	150	X	3000	150	X	4500	60	X	4800	60	X
			San Diego Fed Mich	San Diego Fed Mich		E		3000			3000		X	3000		X	4500		X	4800		X
		W. P. Fuller & Co				F		3250			3250		X	3500		X	6000		X	6000		X
		"				G		3500			3500	750	X	3500	750	X	6000	600	X	6600	600	X
		"				H		3000			3000		X	3000		X	4800		X	5700		X
		"		Chas F. Keller		I		3000	60		3000	60	X	3000	60	X	4800	30	X	5700	30	X
				John F. Forward		J		3000			3000		X	3000		X	4800		X	5700		X
		Soda U Kost		Philip J. Neal		K		3000			3000		X	3000		X	5400		X	5400		X
Winnifred Murtha				H. T. Christian		L		4000			4000		X	4500		X	9600		X	8400		X
																	69300			69900		

The Last Name Given is the One to Whom Property is Assessed

The Last Value Given is the Assessed Value for the Present Year

NAME OF OWNER, At Noon on First Day in January, 1915	NAME OF OWNER, At Noon on First Day in January, 1914	NAME OF OWNER, At Noon on First Day in January, 1913	NAME OF OWNER, At Noon on First Day in January, 1912	NAME OF OWNER, At Noon on First Day in January, 1911
				Martha S. Kirby
Herman Heacker	H. Heacker			Mary Heacker
				Chas H. Stephens
				Golden Hill Land & Bldg Co
David C. Reed	D. C. Reed	F. W. Hunt		A. E. Riordan
"	"	"		"
"				D. C. Reed
"				"
"				Sarah E. Sinks
		Eliza P. Maize		W. O. Maize
				L. L. Stahl
N. Hart Est			Napoleon Hart	E. J. Swayne
H B. Day				D. C. Reed
Ernest W. Roberts	E W Roberts			Ernest W. Roberts
"	"			"
		Sarah E. Sinks N½		Sarah E. Sinks
R H - Raphael Realty Co	Ind. Dash Door Co	Ind. Dash Door Co S½ all	Louis J. Hilde Estate Co S½ Raphael Realty Co N½	M. D. Chilleon
		"		Louis J. Hilde Est Co
Sterne Bros Co	Sterne Bros			Sterne Bros Co
"	"			"
"	"			"
"	"			"
"	"			"
"	"			"
Mrs Geo B. Williams			Amanda Williams	Virginia B. Moody
				Sophia A. Remondino
				Helen F. Johnson
				John W. Daugherty
				"
				"
Nap J. Roy				Collins & James Gillmore
F. T. Scripps				Sophia A. Remondino
Alfred Hudson				"
				Helen F. Johnson
James Farr				Sarah E. Sinks
				Sophia A. Remondino

DESCRIPTION OR BOUNDARY FOR ASSESSMENT	Lot	Block	Value of Real Estate 1911	Value of Improvements 1911	CHECK	Value of Real Estate 1912	Value of Improvements 1912	CHECK	Value of Real Estate 1913	Value of Improvements 1913	CHECK	Value of Real Estate 1914	Value of Improvements 1914	CHECK	Value of Real Estate 1915	Value of Improvements 1915	CHECK
	A	26	4000	50		4000	50	✓	5000	50	✓	8100	20	✓	7800	20	✓
	B		3000	190		3000	190	✓	4000	190	✓	6000	75	✓	5400	75	✓
	C		3000			3000		✓	4000		✓	5700		✓	5400		✓
	D		3000			3000		✓	4000		✓	5700		✓	5400		✓
	E		3000	75		3000	75	✓	4000	75	✓	6600	30	✓	6000	30	✓
	F		3500	225		3500	225	✓	4500	225	✓	9600	90	✓	9000	90	✓
	G		4500			4500		✓	5000		✓	10800		✓	9000	360	✓
	H		3250			3250		✓	4000		✓	7200		✓	6000		✓
all	I		3000			3000		✓	4000		✓	6000		✓	5400		✓
	J		—			—			—			—			—		
	I		—			—			—			—			—		
all	J		3000	10		3000	10	✓	4000	10	✓	6000	2on	✓	5400		✓
	J		—			—			—			—			—		
	K		3000	25		3000	25	✓	4000	25	✓	6600	10	✓	5400	no val	✓
	L		4000			4000		✓	5000		✓	8400		✓	7800		✓
	A	27	4000	125		4000	125	✓	5500	125	✓	7800	50	✓	7800	50	✓
	B		3000			3000		✓	4000		✓	5700		✓	5400		✓
	C		3000			3000		✓	4000		✓	5400		✓	5400		✓
	D		3000			3000		✓	4000		✓	5400		✓	5400		✓
	E		1500			1500		✓½	2000		✓½	—		—	—		—
Und ½ Und ½	E		1500			1500		✓½	2000	1250	✓	6000	12400	✓	6000	12400	✓
all	F		3500			SW 1750 NW 1750		✓½	2250 2250		✓	9000		✓	9000		✓
	G		3500	500		3500	500	✓	4500	500	✓	9600	200	✓	9000	200	✓
	H		3000			3000		✓	4000		✓	6600		✓	6000		✓
	I		3000	125		3000	125	✓	4000	125	✓	5700	50	✓	5400	50	✓
	J		3000			3000		✓	4000		✓	5700		✓	5400		✓
	K		3000			3000		✓	4000		✓	6000		✓	5400		✓
	L		4000			4000		✓	5500		✓	8100 / 8100.00		✓	7800 / 7800.00		✓
	A	28	3500	900		3500	900	✓	4500	900	✓	6900	360	✓	6900	360	✓
	B		3000			3000		✓	4000		✓	5100		✓	5400		✓
	C		3000	265		3000	265	✓	4000	265	✓	5700	110	✓	5400	110	✓
	D		3000	100		3000	100	✓	4000	100	✓	5700	40	✓	5400	40	✓
	E		3000			3000		✓	4000		✓	5400		✓	5700		✓
	F		3500	300		3500	300	✓	4500	300	✓	6400	8000	✓	9000	8000	✓
	G		3500	300		3500	300	✓	4500	300	✓	7000		✓	9000		✓
	H		3000	T. Finnity (40)		3000	T. Finnity (40)	✓	4000	40	✓	6000	20	✓	6000	20	✓
	I		3000			3000		✓	4000		✓	5400		✓	5400		✓
	J		3000	200		3000	200	✓	4000	200	✓	5400	80	✓	5400	80	✓
	K		3000			3000		✓	4000		✓	5700		✓	5400		✓
	L		4000			4000		✓	5000		✓	7800 / 7530.00		✓	7800 / 7800.00		✓

Index to Property in New San Diego Addition

The Last Name Given is the One to Whom Property is Assessed

NAME OF OWNER, At Noon on First Day in January, 1915	NAME OF OWNER, At Noon on First Day in January, 1914	NAME OF OWNER, At Noon on First Day in January, 1913	NAME OF OWNER, At Noon on First Day in January, 1912	NAME OF OWNER, At Noon on First Day in January, 1911
				S.D. Arizona Ry Co
				"
				"
				"
				"
				"
				"
				"
				"
Thos J. Conaty et al Trustees				Chas L. Haines et al Trustees
				Alma Peterson & Adena Nichols
				Helen V. Crenshaw
Elizabeth S. Howland				Elizabeth Howland
				Winnifred Martha
				A. F. Tuckey
				Owen C. Thompson
				Sophia A Remondino
				A. T. & Santa Fe Ry Co
				Alexander Brock
				Herbert Titus
		Western Investment Co. of S.D.		Alma Peterson & Adena Nichols
				S.D. & Arizona Ry Co.
				U. S. G. Property
A. T. & Santa Fe Ry Co				A. T. & Santa Fe Ry Co
"				"
"				"
"				"
				Ezekiel Bros Cont Co
				A. T. & Santa Fe Ry Co
"				"
"				"
"				"
"				"
"				"

City of San Diego, California. New San Diego

The Last Value Given is the Assessed Value for the Present Year

DESCRIPTION OR BOUNDARY FOR ASSESSMENT	Lot	Block	Value of Real Estate 1911	Value of Improvements 1911	CHECK	Value of Real Estate 1912	Value of Improvements 1912	CHECK	Value of Real Estate 1913	Value of Improvements 1913	CHECK	Value of Real Estate 1914	Value of Improvements 1914	CHECK	Value of Real Estate 1915	Value of Improvements 1915	CHECK
	A	29	3500			3500		X	4000		X	6600			6900		
	B		3000			3000		X	3500		X	4800			5400		
	C		3000			3000		X	3500		X	4800			5400		
	D		3000			3000		X	3500		X	4800			5400		
	E		3000	1125		3000	1125	X	3500 Quarantine Station	1125	X	6000	900	X	5700	900	
Less R. of W.	F		2500			2500		X	2500		X	9000			9300		
	G		3500			3500		X	4500		X	5400			5400		X
	H		3000			3000		X	4000		X	5100			5700		
	J		3000			3000		X	4000		X	5100			5400		
	J		3000			3000		X	4000		X	5100			5400		
	K		3000			3000		X	4000		X	5100			5400		
	L		3500	100		3500		X	4500		X	6900		X	6900	60	X
Less R. of W.	A	30	500	15		500	15	X	500		X	650		X	650		X
Less R. of W.	B		100			100		X	200		X	250		X	250	80	X
Less R. of W.	C		700			700		X	900		X	1200		X	1440	80	X
Less R. of W.	D		1400			1400	30	X	1800		X	2350		X	2870	80	X
Less R. of W.	E		2500	215		2500	265	X	3000	265	X	3900	125	X	5400	80	X
	F		3500			3500	15	X	4000		X	9000		X	9000	80	X
Less R. of W.	G		1500	50		1500	75	X	2000	75	X	3600	20	X	3600	20	X
Less R. of W.	H		150			150	25	X	200	(25)	X	250	(20)	X	250	(20)	X
Less R. of W.	I		300	15		300	15	X	500	15	X	650	10	X	750	W Val	X
Less R. of W.	J		1100			1100		X	1500		X	2000		X	2300		X
Less R. of W.	K		2000	250		2000	250	X	2500	250	X	3250	100	X	3600	100	X
Less R. of W.	L		300			300		X	350		X	6600		X	6900		X
Less R. of W.	L		2700			2700		X	3150		X	33700			36960		
		31	0			0			-			-			-		
		784															
	A	32	2800			2800		X	3000		X	4200		X	8300		X
	B		2500	(1560)		2500	(1560)	X	2500	(1560)	X	3000	a T157 1200	X	5400	7200	X
	C		2500			2500		X	2500		X	3000		X	5400		X
	D		2500			2500		X	2500		X	3000		X	5400		X
	E		2500	(280)		2500	(280)	X	3000	(280)	X	3900	(10)	X	5400	2080	X
	F		3000			3000		X	3500		X	6600		X	9000		X
	G		3000			3000		X	3500		X	9000		X	9000	100	X
	H		2500			2500		X	3000		X	5400		X	5700		X
	I		2500			2500		X	2500		X	4500		X	5400		X
	J		2500			2500		X	2500		X	4500		X	5400		X
	K		2500			2500		X	2500		X	4500		X	5400		X
	L		2800			2800		X	3000		X	6500		X	8300		X
												34780			39700		

Index to Property in New San Diego Addition

The Last Name Given is the One to Whom Property is Assessed

NAME OF OWNER, At Noon on First Day in January, 1915	NAME OF OWNER, At Noon on First Day in January, 1914	NAME OF OWNER, At Noon on First Day in January, 1913	NAME OF OWNER, At Noon on First Day in January, 1912	NAME OF OWNER, At Noon on First Day in January, 1911
		Herbert R. Higgins		Elena P. de Wolfskill
				Dolores A. de Arce
				S. D. Realty Co
	M. Hall			E. W. Fox
				Dolores A. de Arce
Lucia Devore	Mrs A. Devore			A. Swope
	Phebe B. Higgins	W. R. Rogers Guardian	Phoebe B Higgins	T. J. Higgins Est
	"	"	"	"
	"	"	"	"
				Sam Terry Smith Co
		Southern Title Guaranty Co.		
		Southern Title Guaranty Co.		
				S. D. Realty Co
			Herbert R. Higgins	T. J. Higgins Est
	N. M. Goodwin	Southern Title Guaranty Co.	Mrs L. D. Chichester & A. E. Higgins	"
			Herbert R. Higgins	
				T. D. Johns Est
				Helen C. Huse
	N. M. Goodwin	Southern Title Guaranty Co.	Mrs L. D. Chichester & A. E. Higgins	T. J. Higgins Est
		A. T. & Santa Fe Ry Co		A. T. & Santa Fe Ry Co
		"		Mabel D. Hunnicutt
		"		Louise Verlaque
		"		A. T. & Santa Fe Ry Co
		"		"
		"		"
		"		"
		"		"
		"		"
		"		"
		"		"
		"		"
		"		"
		City Property.		

The Last Value Given is the Assessed Value for the Present Year

DESCRIPTION OR BOUNDARY FOR ASSESSMENT	Lot	Block	Value of Real Estate 1911	Value of Improvements 1911	CHECK	Value of Real Estate 1912	Value of Improvements 1912	CHECK	Value of Real Estate 1913	Value of Improvements 1913	CHECK	Value of Real Estate 1914	Value of Improvements 1914	CHECK	Value of Real Estate 1915	Value of Improvements 1915	CHECK
Tide	A	33	0			0			0		X			X			X
	B	33	0			0		X	0		X			X			X
	C		0			0			0								
	D		0			0			0								
	E		0			0		X	0		X			X			X
	F		0			0		X	0		X	0		X			X
Tide	G		400	10 30	✓	400	60	X	500	60	X	700	30	X	1500	30	X
	H		300	20		300	20	X	300	20	X	420	10	X	1200	100	X
	I		300			300		X	300		X	420		X	1200		X
	J		300	25		300	25	X	300	25	X	420	10		1200	100	X
	K		300			300		X	300		X	420		X	1200		X
	L		400	50		400	50	X	500	50	X	700	20		1500	20	X
Tide	A	34	0			0		X	0		X	0		X			X
	B		0			0			0								
	C		0			0			0								
	D		0			0			0								
	E		0			0			0								
	F		0			0		X	0		X	0		X			X
Tide	G		500	75		500	75	X	500	75	X	700	30	X	1500	30	X
	H		300			300		X	300		X	420		X	1200		X
	I		300			300		X	300		X	420		X	1200		X
	J		300	25		300	25	X	300	25	X	420	10	X	1200	20	X
	K		300			300	150	X	300		X	420		X	1200		X
	L		400	100		400	25	X	500	150	X	700	50	X	1500	50	X
E½	A	35	1230			1230		X	1320		X	—		—			
Und ½ of W ½	A		785			785		X	840								
Und ½ of W ½	A		785			785		X	840			5100		X	8300		X
	B		2000			2000	1570	X	2500			3300		X	5400		X
	C		2000	150		2000		X	2500			3300		X	5400		X
	D		2000			2000		X	2500	150		3300	60	X	5400	60	X
	E		2000			2000		X	2500			3300		X	5400		X
	F		2800			2800		X	3000			4200		X	8300		X
	G		2800			2800		X	3000			6900		X	8300		X
	H		2000			2000		X	2500			4800		X	5400		X
	I		2000			2000		X	2500			4800		X	5400		X
	J		2000			2000		X	2500			4800		X	5400		X
	K		2000			2000		X	2500			5400		X	5400		X
	L		2800			2800		X	3000			8100		X	8300		X
New San Park.		775	0						0								

Index to Property in New San Diego Addition

The Last Name Given is the One to Whom Property is Assessed

The Last Value Given is the Assessed Value for the Present Year

NAME OF OWNER, At Noon on First Day in January, 1915	NAME OF OWNER, At Noon on First Day in January, 1914	NAME OF OWNER, At Noon on First Day in January, 1913	NAME OF OWNER, At Noon on First Day in January, 1912	NAME OF OWNER, At Noon on First Day in January, 1911	DESCRIPTION OR BOUNDARY FOR ASSESSMENT	Lot	Block	Value of Real Estate 1911	Value of Improvements 1911	CHECK	Value of Real Estate 1912	Value of Improvements 1912	CHECK	Value of Real Estate 1913	Value of Improvements 1913	CHECK	Value of Real Estate 1914	Value of Improvements 1914	CHECK	Value of Real Estate 1915	Value of Improvements 1915	CHECK
				Duncan M. Hartman	Less R. of	A	36	1200	D. 25		1200	50	X	1500	100	X	2700 2900	40	X	2900	40	X
				"	Less R. of W.	B	36	1100	125		1100	125	X	1500	125	X	2900 ~~3400~~	50	X	2900	50	X
				A.T.& Santa Fe Ry Co	Less R. of W.	C		1500			1500		X	2000			~~4200~~ 3360		X	3800 nom		X
				"	Less R. of W.	D		2000			2000		X	2500			~~5000~~ 4000		X	5000 nom		X
				"		E		2000	200		2000	1200	X	2500	200	X	4800	180	X	5400 "	180	X
				Bertha B. Mitchell		F		2800	900		2800	900	X	3000	900	X	~~7600~~ 6900	720	X	8300	720	X
				A.T.& Santa Fe Ry Co	Less R. of Y	G		1200			1200		X	1500		X	3450		X	3600 nom		X
				"	Less R. of	H		600			600		X	700		X	1600	800	X	2000 "	Bldg 850	X
			Sophia A. Remondino	"	Less R. of	I		100			100		X	200		X	450		X	500		X
Jerry Sullivan				Mrs E. de S. Harrison	Less R. of	J		100			100		X	100		X	250		X	300		X
"				"	Less R. of	K		500			500		X	600		X	1400		X	1400	160.00	X
"				"	Less R. of	L		1400			1400		X	1500		X	3450 3686.0		X	4200 H10.50		X
				Coronado Beach Co	Ex. S.D.& Arizona Ry Co	A	37	1570			1570		X	1680		X	4535		X	4750		X
				S.D.& Arizona Ry Co	Ex. Coronado Beach Co tract	A		1230			1230		X	1320		X	3565		X	3650 nom		X
				Coronado Beach Co	Ex S.D.& A. Ry Co	B		1470			1470		X	1665		X	3600		X	3600		X
				S.D.& Arizona Ry Co		B		730			730		X	835		X	1800		X	1800 nom		X
				Coronado Beach Co	Ex. S.D.& A. Ry Co	C		1760			1760		X	2000		X	3840		X	3840		X
				S.D.& Arizona Ry Co		C		440			440		X	500		X	960		X	960 nom 450	150	X
				Coronado Beach Ry Co	Ex S.D.& A Ry Co	D		1860			1860		X	2115		X	4060		X	4060		X
				S.D.& Arizona Ry Co		D		340			340		X	385		X	740		X	740 nom		X
				Coronado Beach Co	all	E		2200			2200		X	2500		X	4800		X	4800		X
				"		E		—			—			—			—			—		
				"	all	F		2500			2500		X	3000		X	5400		X	7000		X
				"		F		—			—			—			—			—		
				S.D. Arizona Ry Co	Ex. S.D.& Arizona Ry Co	G		1025			1025		X	1205		X	2485		X	2485		X
				Coronado Beach Co		G		1975			1975		X	2295		X	4715		X	4715 nom		X
				S.D.& Arizona Ry Co	Ex. S.D.& A. Ry Co.	H		2165			2165		X	2600		X	4680		X	5200		X
				Coronado Beach Ry Co		H		335			335		X	400		X	720		X	800 nom		X
				S.D.& Arizona Ry Co	Ex. S.D.& A. Ry Co	I		335			335		X	400		X	720		X	800		X
				Coronado Beach Ry Co		I		2165			2165		X	2600		X	4680		X	5200 nom		X
				S.D.& Arizona Ry Co	Ex. S.D.& A. Ry Co	J		835			835		X	1000		X	1800		X	2000		X
				Coronado Beach Ry Co		J		1665			1665		X	2000		X	3600		X	4000 nom		X
				S.D.& Arizona Ry Co	Ex. S.D.& A. Ry Co	K		1250			1250		X	1500		X	3000		X	3000		X
				Coronado Beach Co		K		1250			1250		X	1500		X	3000		X	3000 nom		X
				S.D.& Arizona Ry Co	Ex. S.D.& A. Ry Co	L		1450	50.00		1700		X	1980		X	4508		X	4740		X
						L		1150			1300		X	1520		X	3972 7117.00		X	3660 nom 7480.00		X
				Minnie G. Stockton		A	38	3500	500		3500	500	X	4500	500	X	9000	200	X	8400	200	X
				"		B		3000			3000		X	4000	75	X	6000	60	X	6000	60	X
Samuel G. Ingle				Samuel Gordon Ingle	S.48 ft.	C		2880	75		2880	75	X	3840 s	100	X	5000	50	X	5760	70	X
				Sophia A. Remondino	N. 2 ft.	C		120			120		X	160		X	400		X	240		X
Samuel G. Ingle				Samuel Gordon Ingle		D		3000	25		3000	75	X	4000	75	X	5400	40	X	6000	40	X
Samuel G. Ingle				"	N 2 ft.	E		120			120	all	X	160	100	X	200		X	240		X
Chas R. Danwick S.48 ft		Chas. R. Danwick	all	Chas R. Danwick	S.48 ft.	E		2880	100		2880 s	100	X	3840		X	5200	40	X	5760	40	X
				Hagop. Bogigian		E		3500			3500		X	4500		X	7200		X	7200		X
J.O. Roy				John Long		E		4000			3500		X	5500		X	8100		X	7800		X
George Wahl		Ada L. Hammond & Nettie L. Schafer		Avery J. Ditton		F		3000	500		3000	500	X	5000	500	X	7200	200	X	6900	200	X
		Avery J. Ditton, Est.		Avery J. Ditton		F		3000	20		3000	20	X	5000	20	X	7200	10	X	6900	No Val	X
		Fannie M. Hale		Fannie M. Hall	S.40 ft.	J		2400	85		2400 s	85	X	4000 s	85	X	5760	40	X	5520	40	X
		"		"	N. 10 ft.	J		600			600		X	1000		X	1440		X	1380		X
				Minnie G. Stockton		K		3000	400		3000	400	X	5000	400	X	8400	1400	X	7600	1400	X
				"		L		4000			3500		X	5500		X	12000 8800.00		X	12000 8760.00	37	X
				"																		

Index to Property in New San Diego Addition

The Last Name Given is the One to Whom Property is Assessed

NAME OF OWNER, At Noon on First Day in January, 1915	NAME OF OWNER, At Noon on First Day in January, 1914	NAME OF OWNER, At Noon on First Day in January, 1913	NAME OF OWNER, At Noon on First Day in January, 1912	NAME OF OWNER, At Noon on First Day in January, 1911
				U. S. G. Property
				〃
				〃
				〃
				〃
				〃
				〃
				U. S. G. Property
				John B Starkey
				Winifred Murtha
				Dolores A. de Arce
				〃
				〃
	Mrs A. Pignet & B. Loupy	Catherine E. Trisbi		John McConaughy Est
		John Kingston		〃
Phillippina M. Bosch	A. Bosch			T. D. Johnson
				H. G. Crowe Syndicate Corp.
	W. F. Jungk			William F. Jungk
		E. P. Lundberg		Hamilton Grocery
			Blase Schock	E. J. Freeman
				Blais Schock
				City Property
				〃
				City Property
B. W. Harris	W½ Rice Landawick Co	Bertha L Howard W½		Fredericka Geiger Est
	C. G. Ferguson	Clarence G. Ferguson E½		
B.W. Harris	W½ Rice Landawick Co	〃 E½		Mary M. Wiesner
		Bertha L Howard W½		City Property
		Nellie B. Reynolds		Sampson L Ward
Ella K. Ward	S. L. Ward			William H Seigel

The Last Value Given is the Assessed Value for the Present Year

DESCRIPTION OR BOUNDARY FOR ASSESSMENT	Lot	Block	Value of Real Estate 1911	Value of Improvements 1911	CHECK	Value of Real Estate 1912	Value of Improvements 1912	CHECK	Value of Real Estate 1913	Value of Improvements 1913	CHECK	Value of Real Estate 1914	Value of Improvements 1914	CHECK	Value of Real Estate 1915	Value of Improvements 1915	CHECK
	A	39	0						0								
	B	39	0						0								
	C		0						0								
	D		0						0								
	E		0						0								
	F		0				Post Office		0								
	G		0						0								
	H		0						0								
	I		0						0								
	J		0						0								
	K		0						0								
	L		0						0								
	A	40	4000	200		4000	200	X	5500	250	X	8000	5200	X	16500	5200	X
	B		3000			3000		X	5000		X	9000		X	7800		X
	C		3000	20		3000	20	X	5000	20	X	7200	10	X	6900	Rebuilt	X
	D		3000			3000		X	5000		X	6900		X	6900		X
	E		3000	450		3000	450	X	5000	450	X	6900	180	X	6900	180	X
	F		4000			4000		X	5500		X	8400		X	8400		X
	G		4250			4250		X	5000		X	9000		X	9000	110	X
	H		3000			3000		X	4000		X	7200		X	6900		X
	I		3000			3000		X	4000		X	7200		X	6900		X
	J		3000			3000		X	4000		X	7200		X	6900		X
	K		3000			3000		X	4000	875	X	8100	800	X	7800	800	X
	L		5000	200		5000	200	X	5000	2500	X	19500	5200	X	16500	5200	X
	A	41	4000	400		4000	400	X	6500	400	X	13500	160	X	12000	160	X
	B		3000	125		3000	125	X	4500	125	X	9600	50	X	9000	50	X
	C		0			0			0			0	—		0		
	D		0			0			0			0	—		0		
	E		0			0			0			0	—		0		
	F		0			0			0			0	—		0		
W½ E½	G		5000	100		5000	100	X	2500 E 3000	715	X	8400 W 17600	W 3000	X	W 6600 E 9900	W 3000	X
E½ W½	H		3000	15		3000	15	X	2500 2000			E 8100 W 4700			E 6480 W 4320		
	I		3000	325		3000	325	X	4500	325	X	9600	130	X	9600	130	X
	J		0			0			0			0	—		0		
	K		3000	200		3000	200	X	4500	200	X	10200	80	X	10200	80	X
	L		5000	140		5000	140	X	7500	140	X	15600	60	X	15000	700	X

The Last Name Given is the One to Whom Property is Assessed

The Last Value Given is the Assessed Value for the Present Year

NAME OF OWNER, At Noon on First Day in January, 1915	NAME OF OWNER, At Noon on First Day in January, 1914	NAME OF OWNER, At Noon on First Day in January, 1913	NAME OF OWNER, At Noon on First Day in January, 1912	NAME OF OWNER, At Noon on First Day in January, 1911	DESCRIPTION OR BOUNDARY FOR ASSESSMENT	Lot	Block	Value of Real Estate 1911	Value of Improvements 1911	CHECK	Value of Real Estate 1912	Value of Improvements 1912	CHECK	Value of Real Estate 1913	Value of Improvements 1913	CHECK	Value of Real Estate 1914	Value of Improvements 1914	CHECK	Value of Real Estate 1915	Value of Improvements 1915	CHECK
		Edith H. Williams		Mary Collins		A	42	4000	25		4000	25	X	6000	6000	X	12000	4600	X	17000	4600	X
	Myrtle M. Christian		F. R. Millard	F. R. Millard		B	4/2	3000			3000		X	5000		X	8700		X	9000		X
	"		"	"		C		3000	100		3000	100	X	6000	100	X	8400	40	X	9000	40	X
	Mabel I. Hunnicutt Und 1/2	Louise Verlaque Mabel Hunnicutt Und 1/2 James L. Thompson		L. C. Millard		D		3000			3000		X	6000	Und 1/2 Louise V.	X	8400	H	X	9500		X
				Avery B. Dodge	all	E		3000			3000		X	5000		X	9000		X	9600		X
						(E)		—			—			—			—			—		
Auguste Cushman Und 1/3 P. W. Nadermann Est Und 2/3		P. W. Nadermann Est		P. W. Nadermann		F		4000	475		4000	475	X	6000	475	X	13200	190	X	15000	190	X
		"		"	W 30 ft	G		1000	200		1000 W	200	X	1500 W	200	X	4125	80	X	4125	80	X
				Aug. R. Schimpff	E 70 ft	G		3000	175		3000 E	175	X	4500 E	175	X	12375	70	X	12375	70	X
Myrtle M. Christian				H. T. Christian		H		3000	100		3000	100	X	6000	100	X	9900	40	X	9600	40	X
		Chas. W. Pauly	C. W. Pauly	James Martin		J		3000	130		3000	130	X	5000	130	X	9000	60	X	9000	60	X
	F. J. Dale	Fred J. Dale		Mary A. H. Stedman Est		J		3000	190		3000	190	X	5000	190	X	9000	375	X	9000	375	X
	F. A. Gaertson	W. H. Sweney		Edith H. Williams		K		3000	165		3000	165	X	5000	Equip	X	9600	9000	X	9000	9000	X
	"	"		"		L		4000	270		4000	270	X	6500	"	X	13500		X	17000		X
			Ida A. Ellis	W. D. K. Gibson		A	43	3500			3500		X	5000		X	11100		X	10500		X
			"	"		B		3000			3000		X	4500		X	6900		X	6600		X
			"			C		3000			3000		X	4500		X	6000		X	6000		X
Edith D. Dupree				Alex Duke	N½	D		1500	200		1500 N	200	X	2250 N	200	X	3000	80	X	3000 N	80	X
Mary E. Allison	Mary E. Allison			Sophia A. Remondino	S½	D		1500			1500		X	2250		X	3000		X	3000		X
N. R. Kingman	Charles E. Fawcett	H. R. Kingman		John E. Vince		E		3000	250		3000	250	X	4500	250	X	6000	100	X	6000	100	X
				M. A. Aguirre		F		4000			4000		X	5000		X	9000		X	8400		X
		Holland Investment Co.		S. D. Free Industrial School	E½	G		2100 X	125		2100 X		X	3250		X	7090		X	7980		X
				R. E. Smith	W½	G		1900			1900		X	2250		X	4910		X	5280		X
					W½	H		1100			1100		X	2000		X	3600		X	3840		X
		Holland Investment Co.		S. D. Free Industrial School	E½	H		1900 X			1900 X	125	X	3000	Equip	X	5400		X	5760		X
		Hook & Penney		John K. Reed		I		3000	200		3000	200	X	5000	200	X	8400	80	X	9000	80	X
				Hugh McGigen		J		3000	190		3000	190	X	5000	190	X	8400	80	X	9000	80	X
	Fred Baker & James L. Kellogg	Fred Baker		F. M. Lea		K		3000	350		3000	350	X	5000	350	X	8400	140	X	9000	140	X
				Sophia A. Remondino		L		4000	125		4000	125	X	6000	125	X	12000 / 10350	50	X	12000 / 10350	50	X
		Nap. J. Roy	W. P. Scholl	Maggie B. Sleeper		A	44	3500	100		3500	100	X	4000	100	X	9900	40	X	10500	40	X
			"	Ligia Rice	St ½ all	B		1500			1500		X	1750		X	6600		X	6600		X
				J. N. De France	N½	(B)		1500			1500		X	1750		X	—			—		
	E. P. Watkins	Nap. J. Roy		Progression Business Co.		C		3000			3000		X	3500		X	6000		X	6000		X
Gladys Frary Und 1/2 Ruth T. Frary Und 1/2	Gladys Frary Und 1/2 Ruth Thayer Frary Und 1/2		Maud T. Frary	Maud Frary	Und 1/2 Und 1/2	D		3000	100		3000	100	X	3500	100	X	3000	20	X	3000 ½	20	X
				U. S. G. Property		E		0			0		-	0			0					
				U. S. G. Property		F		0			0		-	0			0					
Mitchell & Gillmore	G. L. Sargent			Frank L. Sargent		G		400.0	315		4000	315	X	5000	315	X	9000	125	X	8400	125	X
		Mary A. Summers	M. M. Kingman	E. J. Swayne Heir	all	H		3000			3000		X	4500		X	6000		X	6000		X
						(H)		—						—			—					
						(H)		—						—			—					
		Mary R. Klamer		Maria Massa		I		3000	300		3000	300	X	4500	300	X	6000	120	X	6000	120	X
Marcelina Zolezzi				Marcelina Zolezzi		J		3000	200		3000	225	X	4500	275	X	6000	90	X	6000	90	X
	Lillian W. Henking		Lillian Weed Henking	Lillie McConaughy		K		3000			3000		X	4500		X	6900		X	6000		X
				John K. Reed		L		3500			3500		X	6000		X	11100 / 7350		X	10500 / 7700		X

Index to Property in New San Diego Addition

The Last Name Given is the One to Whom Property is Assessed

The Last Value Given is the Assessed Value for the Present Year

NAME OF OWNER, At Noon on First Day in January, 1915	NAME OF OWNER, At Noon on First Day in January, 1914	NAME OF OWNER, At Noon on First Day in January, 1913	NAME OF OWNER, At Noon on First Day in January, 1912	NAME OF OWNER, At Noon on First Day in January, 1911	DESCRIPTION OR BOUNDARY FOR ASSESSMENT	Lot	Block	Value of Real Estate 1911	Value of Improvements 1911	CHECK	Value of Real Estate 1912	Value of Improvements 1912	CHECK	Value of Real Estate 1913	Value of Improvements 1913	CHECK	Value of Real Estate 1914	Value of Improvements 1914	CHECK	Value of Real Estate 1915	Value of Improvements 1915	CHECK
				S.D.&Arizona Ry Co		A	45	3000	375	X	3000	375	X	3500	375	X	9600	—		9600 nm	X
				"		B		2500			2500		X	3000		X	6600			6000 "	X
				"		C		2500			2500		X	3000		X	6000		X	6000 "	X
				"		D		2500	75	X	2500	75	X	3000	75	X	6000	—		6000 "	X
				"		E		2500			2500		X	3000		X	6000			6000 "	X
				"		F		3000			3000		X	3500		X	8000			9000 "	X
		J.D.&A.B.Spreckels Securities Co	J.D. Spreckels & Bros. Co.	Bank of Commerce & Trust Co	Less S.D.&A.Ry Co	G		2630			2630		X	3000		X	6750		X	6750	X
				S.D.&Arizona Ry Co	" Spreckels	G		870			870		X	995		X	2250		X	2250 nm	X
				"	" "	H		2500			2500		X	2915		X	6000		X	6075 "	X
		J.D.&A.B.Spreckels Securities Co	J.D. Spreckels & Bros. Co.	Bank of Commerce & Trust Co	Less S.D.&A.Ry Co	H		500			500		X	585		X	1105		X	1125	X
				S.D.&Arizona Ry Co	" Spreckels	I		300			300		X	350		X	720		X	1300 nm	X
			Anna E. Clough	Anna E. Clough	Less S.D.&A.Ry Co	I		2700			2700		X	3150		X	3330		X	5900	X
				S.D.&Arizona Ry Co	" Spreckels	J		300			300		X	350		X	720		X	1300 nm	X
				Geo Horander	Less S.D.&A.Ry Co	J		2700	175		2700	175	X	3150	175	X	3330	70	X	5900	70	X
		J.D.&A.B.Spreckels Securities Co	J.D. Spreckels & Bros. Co.	Bank of Commerce & Trust Co	Less S.D.&A.Ry Co	K		2850	90		2850	90	X	3325	90	X	8550	35	X	8550	35	X
				S.D.&Arizona Ry Co	" Spreckels	K		150			150		X	175		X	450		X	450 nm	X
				"	" "	L		70			70		X	90		X	240		X	330 "	X
		J.D.&A.B.Spreckels Securities Co	J.D. Spreckels & Bros. Co.	Bank of Commerce & Trust Co	Less S.D.&A.Ry Co	L		3430	40		3430	40	X	4410	40	X	8760	20	X	11670	20	X
			S.D.Electric R.Ry Co	Coronado Beach Co																		
Harvey N. Jackson	Wm. S. Davenport	Wm. S. Davenport	T.L. Lewis	Mary Lewis																		
	"			Coronado Beach Co																		
				A.T.&Santa Fe Ry Co																		
			A.T.&Santa Fe Ry Co.	"																		
			T.L. Lewis	Mary Lewis																		
			"	"																		
Harvey N. Jackson	Wm. S. Davenport	Wm. S. Davenport	"	"																		
"	"		"	"																		
			S.D.Electric Ry Co.	Coronado Beach Co																		
				A.T.&Santa Fe Ry Co	Less R. of W.	A	46	1400	25		1400		X	1800 *		X	4500 x		X	4500 x	X
				"	Less R. of W.	B		700			700		X	840		X	1650		X	2100	X
				"	Less R. of W.	C		500			500		X	500		X	1150		X	1200	X
				"	Less R. of W.	D		200			200		X	200		X	600		X	720	✓
				"	Less R. of W.	E		100			100	Building (100)	X	100	Balcony (100)	X	250	(40)	X	300	Pool 2 yrs	✓
				"	Less R. of W.	F		100	(100)		100	Building (100)	X	100	Balcony (100)	X	250	(40)	X	270	40	✓
				"		G		2500			2500	Building (100) 5750	X	3000	5750	X	7800	4600	X	7500	4600	X
				"		H		2700			2700		X	3000		X	6000		X	6000		X
				"		I		2700			2700		X	3000		X	6000		X	6000		X
				"		J		2700			2700		X	3000		X	6000		X	6000		X
				"		K		2700			2700		X	3000		X	6600		X	6000		X
				"		L		3000	215		3000		X	3500	* Oil Tanks 8000	X	9600 x 6400 50 500		X	9600 x 6400 50 1170		✓
				A.T.&Santa Fe Ry Co		A	47	2800			2800		X	3000		X	6000		X	9000		✓
				"		B		2000			2000	W.L.Co (150)	X	2500		X	5400		X	5400		✓
				"		C		2000			2000		X	2500	W.L.Co (150)	X	5400	60	X	5400	760	✓
				"		D		2000	W.L.Co (150)		2000		X	2500		X	3600		X	5400		✓
				"		E		2000			2000		X	2500		X	3600		X	5400		✓
				"		F		2800	A.T.&S.F. 100		2800	Santa Fe (100)	X	3000	(100)	X	5400	—	X	8300		✓
				"		G		2800			2800		X	3000		X	8100		X	8300 nm		X
				"		H		2000	S.D.&C.Ry (800)		2000	S.D. Brown (800)	X	2500		X	5400	—	X	5400 "		X
				"		I		2000			2000		X	2500		X	5400		X	5400 "		X
				"		J		2000			2000		X	2500		X	5400		X	5400 "		X
				"		K		2000			2000		X	2500		X	6000		X	6000 "		X
				"		L		2800	W.L.Co Stables (100)		2800	W.L.Co (100)	X	2000	Stable	X	9600	—	X	9600 "		X

City of San Diego, California. New San Diego 149

The Last Name Given is the One to Whom Property is Assessed

The Last Value Given is the Assessed Value for the Present Year

Name of Owner, At Noon on First Day in January, 1915	Name of Owner, At Noon on First Day in January, 1914	Name of Owner, At Noon on First Day in January, 1913	Name of Owner, At Noon on First Day in January, 1912	Name of Owner, At Noon on First Day in January, 1911	Description or Boundary for Assessment	Lot	Block	Value of Real Estate 1911	Value of Improvements 1911	Check	Value of Real Estate 1912	Value of Improvements 1912	Check	Value of Real Estate 1913	Value of Improvements 1913	Check	Value of Real Estate 1914	Value of Improvements 1914	Check	Value of Real Estate 1915	Value of Improvements 1915	Check
				Elena P. de Wolfskill	Tide	A	48	0					X	0		X			X			X
				Sam Ferry Smith Co	"	B	48	0					X	0		X	0		X			X
					"	C		0						0								
		Sam Ferry Smith Co N½ S½		Sam Ferry Smith Co	N½ S½ "	D		0					X	0		X	0		X			X
			James E. Wadham		"	E		0					X	0		X			X			X
					"	F		0						0								
			Santa Fe Land Imp. Co	Santa Fe Land Imp. Co		G		500	100		500	100	X	500	100	X	1650	—	X	1500		X
			"	"		H		300	40		300	115	X	300	115	X	1000	—	X	1200		X
			"	"		I		300	75		300	75	X	300	75	X	1000	20	X	1200	20	X
			"	"		J		300	40 (E. Felton)		300	40 (Felton)	X	300	40	X	1000	10	X	1080		X
			"	"		K		300	50 (C. Lawson)		300	50 (Lawson)	X	300	50	X	1000	20	X	960		X
			"	"		L		400	100 (Nichols 25) (Hen Lent)		400	150 (Hen Lent)	X	500	150	X	1650 (1300)	60	X	720 (1660)		X
			S. D. Realty Co.		Tide	A	49	0					X	0		X	0		X			X
					"	B		0						0								
					"	C		0						0								
					"	D		0						0								
				S. D. Realty Co	"	E		0					X	0		X	0		X			X
					"	F		0						0								
				S. D. Realty Co	"	G		0	60 (Robbins)			100 (Robbins)	X	0	75	X	0		X			X
			S. D. Realty Co		"	H		0	25 (Gaulard)			25 (Gaulard)	X	0	25	X	0	10 (Gaulard)	X			X
					"	I		0						0								
					"	J		0	50 (A. Sandoval)			50 (A. Sandoval)		0	50			20				
					"	K		0	100			100		0	100			40				
					"	L		0						0								
				A. T. & Santa Fe Ry Co		A	50	3500			3500		X	5000		X	9000		X	12000 op		X
				"		B		2500			2500		X	3500		X	5400		X	6600 op		X
				"		C		2500	600 (Doyle Barnes)		2500	600 (Doyle Barnes)	X	3500	1000	X	4800	800	X	6000 op (Pat. Shea op) 800		X
				"		D		2200			2200		X	3000		X	4800		X	6000 op		X
				"		E		2200			2200		X	3000		X	4800		X	6000 op		X
				"		F		3000			3000		X	3500		X	6000		X	9000 op		X
				"		G		3000			3000		X	3500		X	10800 (4800)		X	9600 non (45600)		X
				"		H		2200			2200		X	3000		X	6600 non (7500)		X	6600 non		X
				"		I		2200			2200		X	3000		X	6600 non		X	6600 non		X
				"		J		2500			2500		X	3500		X	6600 non		X	6600 non	50	X
				"		K		2500	2500 (Swift)		2500	25 (Swift)	X	3500	2525 (Swift)	X	8400 non (3500)	2000 (Swift)	X	7500 non	2000 (Swift)	X
				"		L		3500			3500	2500 (Swift)	X	5000		X	13500 non (21900) (87300) (32500)		X	13500 non (96000) (5080)		X

Index to Property in New San Diego Addition

The Last Name Given is the One to Whom Property is Assessed

NAME OF OWNER, At Noon on First Day in January, 1915	NAME OF OWNER, At Noon on First Day in January, 1914	NAME OF OWNER, At Noon on First Day in January, 1913	NAME OF OWNER, At Noon on First Day in January, 1912	NAME OF OWNER, At Noon on First Day in January, 1911
S.D. Electric Ry Co		UK up desc 1915	a 24 Santa Fe Ry Co W 25 S.D. Electric Ry Co E 75 " " W 25 a J. Santa Fe Ry Co W 25 S.D. Electric Ry Co W 25 ft SF a 24 Santa Fe Ry Co S 17 ft W 25 S.D. Electric Ry Co S 29 ft of E 75 a 24 Santa Fe Ry Co W 80 S.D. Electric Ry Co E 80 a J. Santo Fe Ry Co W 20 S.D. Electric Ry Co E 80	S.D. Electric Ry Co
Cottardo Ghio		Mrs. E. E. Ballou Jno. A. B. Spreckels Securities Co	J. D. Spreckels & Bros. Co	Jane L. Hammond Cottardo Ghio Luella S. Luce John M. Ballou Bank of Commerce & Trust Co
K. J. McRae & T. T. Solverson			K. J. McRae & S. T. Solverson	Collins & James Gillmore Gail H. Kinnier Thos Fintzelberg
Andre Darnaud		A. Darnaud	A. W. Tuckey	C. L. Williams A. W. Tuckey Geo S. Madden Chas P. Douglass
J. M. McCready		Jno. M. McCready James W. Muir Jno. A. B. Spreckels Securities Co	J. D. Spreckels & Bros. Co	West Coast Lumber Co Catherine Verlaque Gdn Bank of Commerce & Trust Co

The Last Value Given is the Assessed Value for the Present Year

DESCRIPTION OR BOUNDARY FOR ASSESSMENT	Lot	Block	Value of Real Estate 1911	Value of Improvements 1911	CHECK	Value of Real Estate 1912	Value of Improvements 1912	CHECK	Value of Real Estate 1913	Value of Improvements 1913	CHECK	Value of Real Estate 1914	Value of Improvements 1914	CHECK	Value of Real Estate 1915	Value of Improvements 1915	CHECK
W 25 E 75 Less R. of W.	A	51	3500			1000			1250			2900					
" W 25 Less R. of W.	B	51	2500	4500 Los Banos		3000 750 2250 875	4500		3750 750 3000 450	4500 Los Banos		8100 4275 810	2000 Los Banos		12000 6000	2000 Los Banos	
N 21 ft S 29 ft W 25 ft SF N 21 ft Less R. of W. S 29 ft Less R. of W.	C		600			1890 165 1085			2340 300 2340			2340			2270 3130		
W 20 E 80 W 20 E 80	D		2000			2200 2200			2200 2200			4380 4380			5400		
W 20 E 80	E		1800	5000		550 600			550 600			550 600			5400		
	F		2000			2400			2600	6350		5820	52400		7200	52400	
	G		3500			3500			4000			10800			10800		
	H		3000			3000			3000			7200			7200		
	I		3000			3000			3000			7200			7200		
N 21 ft of W 1/2	J		600			600			700			1440			1440		
S 29 ft of W 1/2 all E of N 21 ft of W 1/2	J		2400			2400			2800			5760			5760		
E 1/2	K		1500			1500			1885			4885			4890		
W 1/2	K		1750	E/2		1750	4500		1615	2000		4115	1600		4110	1600	
W 1/2	L		2000	2000		2000			2660			4660			8000		
E 1/2	L		2500			2500			3335			8340			10000		
	A	52	4500	7000		4500			7000			15000			18000 non		
	B		3000			3000			4000			9000			9000		
	C		2750			2750			3500			7200			7200		
	D		2750			2750			3500			7200			7200		
	E		2750			2750			3500			7200			7200		
	F		3200			3750			4000			10800			10800		
	G		3500			3000			4500			13200			13200		
	H		3000	200		3000	200		4000	200		10800	800		9600	100	
	I		3000			3000			4000			10800			9600		
	J		3000	425		3000	425		4000	425		10800	170		10500	170	
	K		3000			3000			4500	50		12000	40		13200	40	
	L		4500	2000		7000	2000		8000	2000		22500	800		24000	800	
	A	53	4500	M. Volkmer 175		7000	C.B. Schuler 175		8000	SCHULER 175		22500	60		24000	SCHULER 350 50	
	B		2800	10		2800	15		4500	15		10800	60		12000	no val	
	C		2750			2750			4000			9000			9600		
	D		2750	150		2750	150		4000	150		8700	60		9000	60	
	E		2750			2750			4000			8700			9000		
	F		3250	550		3250	675		4500	1025		11100	710		11100	710	
	G		3750			3750			5000			12000			11100		
	H		3000	190		3000	190		4000	190		8700	75		9000	75	
	I		3000	10		3000	10		4000	10		8700	10		9000	no val	
	J		3000	200		3000	200		4000	200		9000	80		9600	80	
	K		3000			3000			4500			10800			12000		
	L		4500			7000			9000			24000			24000		

Index to Property in New San Diego Addition

The Last Name Given is the One to Whom Property is Assessed

The Last Value Given is the Assessed Value for the Present Year

NAME OF OWNER, At Noon on First Day in January, 1915	NAME OF OWNER, At Noon on First Day in January, 1914	NAME OF OWNER, At Noon on First Day in January, 1913	NAME OF OWNER, At Noon on First Day in January, 1912	NAME OF OWNER, At Noon on First Day in January, 1911	DESCRIPTION OR BOUNDARY FOR ASSESSMENT	Lot	Block	Value of Real Estate 1911	Value of Improvements 1911	CHECK	Value of Real Estate 1912	Value of Improvements 1912	CHECK	Value of Real Estate 1913	Value of Improvements 1913	CHECK	Value of Real Estate 1914	Value of Improvements 1914	CHECK	Value of Real Estate 1915	Value of Improvements 1915	CHECK
		J.D.&A.B.Spreckels Securities Co	J.D. Spreckels & Bros. Co.	Bank of Commerce & Trust Co		A	54	4500	275		10000	275	✓	9000	275	✓	27000	130	✓	27000	130	✓
			"	"		B		3000	75		3000		✓	4500		✓	10800		✓	12000	120	✓
	T.M. Shaw			Thomas M. Shaw		C		2800	140		2800	140	✓	4000	140	✓	9000	60	✓	9600	60	✓
		Katharine Verlaque		Catherine Verlaque Estate		D		2750	65		2750	65	✓	4000	65	✓	8700	30	✓	9000	30	✓
		"		"		E		2750	50		2750	50	✓	4000	50	✓	8700	20	✓	9000	20	✓
		J.D.&A.B.Spreckels Securities Co	J.D. Spreckels & Bros. Co.	Bank of Commerce & Trust Co		F		3500			3500		✓	5000		✓	11000		✓	11100		✓
			Kate S. Shirley	Kate S. Shirley		G		4250	1125		4250	1125	✓	6000	1125	✓	13200	450	✓	12000	450	✓
			"			H		3000			3000		✓	5000		✓	10800		✓	9600		✓
Dina Sybert		W.R. Sybert	W.E. Walsh	Ivy L. Walsh		I		3000			3000		✓	5000	3500	✓	10800	4600	✓	9600	4600	✓
			D.B.W. Harris	"		J		3250	150		3250	150	✓	5000		✓	12000	6400	✓	11100	6400	✓
		J.D.&A.B.Spreckels Securities Co	J.D. Spreckels & Bros. Co.	Bank of Commerce & Trust Co		K		3250			3500		✓	6000		✓	13800		✓	13500		✓
		"	"	"		L		6000			10000		✓	12000		✓	30000 / 16680		✓	30000 / 16350		✓
				W.H. Hannam																		
		Spreckels-Hannam Bldg Co		"		A	55	6000			12000		✓	12000		✓	33000		✓	33000	See below	✓
		" "		E. Tullini		B		2240			2560		✓	3840		✓	8830		✓	8640		✓
	John N. Kerr			"	N32 ft-	B		1260	15		1440	90	✓	2160	90	✓	4970	70	✓	4860	70	✓
	"			H.G. Crowe Lynd Coop'n	S18 ft-	C		960	75		960		✓	1600		✓	3840		✓	3550		✓
	Corinne L. Whaley	J.N. Kerr		Anna E. Whaley	N116 ft-	C		2040			2040		✓	3400		✓	8160		✓	7550		✓
		Mary J. Granger	Blase Schock	Blais Schock	S34 ft-	D		3000	350		3000	350	✓	5000	350	✓	10800	140	✓	9600	140	✓
				Dolores A. de Rico		E		3000			3000		✓	5000		✓	10800		✓	9600		✓
				Sam Terry Smith Co		F		4000	440		4000	440	✓	6000	440	✓	13200	175	✓	12000	175	✓
				"		G		5000			4500		✓	7000		✓	15000		✓	12000		✓
				Vincent Eis		H		3500			3500		✓	5000		✓	12000		✓	9600		✓
			Charles A. Berdel	Ellen A. Reynolds		I		3500	175		3500	175	✓	5000	250	✓	12000	130	✓	9600	130	✓
	L.M. Sylvester			Samuel F. Dillenater	N½	J		1750	500		1750	500	✓	2500	500	✓	6600	200	✓	5550	200	✓
		Spreckels-Hannam Bldg Co		John D. Spreckels	S½	J		1750			1750		✓	2500	1250	✓	6600	1000	✓	5550	1000	✓
		"		"		K		3750	140		6000		✓	7500	1250	✓	16500	34000	✓	13500	34000	✓
						L		7500	175		15000		✓	15000		✓	33000		✓	34500		✓
J.D.&A.B. Spreckels Securities Co		John D. Spreckels		Winnifred Murtha		A	56	7500	10		15000	10	✓	15000	10	✓	36000		✓	39000		✓
" "		"		John D. Spreckels		B		4000	100		6000	100	✓	7500	100	✓	16200	40	✓	13500	20	✓
" "		"		"		C		3500			4500		✓	5500		✓	13200		✓	11100		✓
W.W. Melville " ½	L.H. Skelly			L.H. Skelly		D		3500			4500		✓	5500		✓	12000		✓	9600		✓
L.H. Skelly S½	"		Lucian H. Skelly	"		E		3500			4500		✓	5500		✓	12000		✓	9600		✓
	C.G. Ferguson			L.H. Skelly		F		4500			5000		✓	7000		✓	15000		✓	12000		✓
	"			H.G. Crowe Lynd Coop'n		G		6000	170		6000	170	✓	9000	170	✓	16800	70	✓	15000	30	✓
				"		H		4500	150		4500	150	✓	6500	150	✓	13200	60	✓	12000	Gone	✓
				Geo N Harrison		I		4500	250		4500	250	✓	6500	250	✓	13200	100	✓	12000	100	✓
	John H. Forbes mud ½	John H. Griffith		"	Und ½	J		4500	250		4500	250	✓	3250 / 3250	125 / 125	✓ ½ ✓ ½	7500 ½	50	✓	6600 ½	50	✓
	Mary L. Wilson ✓ mud ½	B. Wilson mud ½		Winnifred Murtha	Und ½	K		6000	1050		6000	1050	✓	10000		✓	19500		✓	18000		✓
	J.D. & A.B. Spreckels Securities Co	John D. Spreckels		"		L		8000	750		15000	750	✓	20000		✓	42000		✓	42000		✓

Index to Property in Glenwood Terrace ~~Addition~~ Sub of Blocks 153 & 154 Middletown

The Last Name Given is the One to Whom Property is Assessed

NAME OF OWNER, At Noon on First Day in January, 1915	NAME OF OWNER, At Noon on First Day in January, 1914	NAME OF OWNER, At Noon on First Day in January, 1913	NAME OF OWNER, At Noon on First Day in January, 1912	NAME OF OWNER, At Noon on First Day in January, 1911
	R. W. Sherin			Frye & Smith
	J. M. Denison E ½ 20 ft W ½ 20 ft			"
	"			"
		D. A. Loebenstein		D. A. Loebenstein
		"		"
		"		"
Anthony Loftus	D. A. Loebenstein	"		Chas. C. Carleton
	Chas. C. Carleton		C. C. Carleton	John B. Osborn
	"		"	Chas. C. Carleton
	M. Hall		Chas. M. Duncan	
Mrs L. V. Cavell			"	
	Margaret A Brown	John Brown	"	
			"	John B. Osborn Und ½
		Chas M Duncan all	"	A. H. Gilbert Und ½
			"	
	C. A. Richardson	Ida R Desmond all	"	
			"	
		H. T. Meriwether		
		"		
		"		John B. Osborne Und ½
		"		A. H. Gilbert Und ½
		"		
		"		
		Union Tittle & Trust Co	Montgomery M. Moulton	Union Title & Trust Co
		Union Tittle & Trust Co	Montgomery M. Moulton	Union Title & Trust Co

City of San Diego, California.

Glenwood Terrace

The Last Value Given is the Assessed Value for the Present Year

DESCRIPTION OR BOUNDARY FOR ASSESSMENT	Lot	Block	Value of Real Estate 1911	Value of Improvements 1911	CHECK	Value of Real Estate 1912	Value of Improvements 1912	CHECK	Value of Real Estate 1913	Value of Improvements 1913	CHECK	Value of Real Estate 1914	Value of Improvements 1914	CHECK	Value of Real Estate 1915	Value of Improvements 1915	CHECK
	1		250			250		X	250		X	300		X	300		X
E ½ 20 ft	2											120		X	120		X
W ½ 20 ft	2		200			200		X	200		X	120		X	120		X
	3		200			200		X	200		X	240		X	240		X
	4		250			250		X	250		X	300		X	300		X
	5		250	525		450	525	X	450	525	X	540	210	X	540	210	X
	6		250			500		X	500		X	600		X	600		X
Und ½ E 30 ft	7		125			375		X	375		X	450		X	450		X
Und ½ W 10 ft	7		125			125	750	X	125	750	X	150	600	X	150	600	X
all	8		250			500		X	500		X	600		X	600		X
	8		—			—		—	—								
1915 N ½	9		125			500		X	500		X	600		X	300		X
1915 S ½	9		125					—							300	420	X
	10		125			500		X	500		X	600		X	600		X
	10		125					—				—					
	11		125			500		X	500		X	600		X	600		X
	11		125					—				—					
	12		135			500		X	500		X	600		X	600		X
	12		140														
	13		75			75		X	50		X	60		S X	60		X
	13		75			75		X	50		X	60		S X	60	ace	X
	14		75			75		X	50		X	60		S X	60		X
	14		75			75		X	50		X	60		S X	60	ace	X
	15		75			75		X	50		X	60		S X	60		X
	15		75			75		X	50		X	60		S X	60	ace	X
all	16		150			150		X	175		X	210		X	210		X
	16		—			—		—	—								
all	17		125			125		X	150		X	180		X	180		X
	17		—														

Index to Property in Sub of PL. 277. Addition

The Last Name Given is the One to Whom Property is Assessed

NAME OF OWNER, At Noon on First Day in January, 1915	NAME OF OWNER, At Noon on First Day in January, 1914	NAME OF OWNER, At Noon on First Day in January, 1913	NAME OF OWNER, At Noon on First Day in January, 1912	NAME OF OWNER, At Noon on First Day in January, 1911
			Emil Neubarth	Emil Neubarth
			〃	〃
			〃	〃
			〃	〃

Index to Property in Sub of P.L. 277 Addition

City of San Diego, California. Sub of P.L. 277

154

The Last Name Given is the One to Whom Property is Assessed

NAME OF OWNER, At Noon on First Day in January, 1915	NAME OF OWNER, At Noon on First Day in January, 1914	NAME OF OWNER, At Noon on First Day in January, 1913	NAME OF OWNER, At Noon on First Day in January, 1912	NAME OF OWNER, At Noon on First Day in January, 1911
	Jas. A. Ramsey		J. W. Ramsey	Elizabith Kitto
	E.K. Ramsey		"	"
	"		"	"
	"		"	"
	"		"	"
	L.R. Davitt		"	"
	"		"	"
	"		"	"
	J.W. Ramsey		"	"
	"		"	"
	"		"	"
	"		"	"
	"		"	"
	"		"	"
	Wm J. Russell		"	"
	"		"	"
	"		"	"
	"		"	"
	"		"	"
	"		"	"
	C.W. Ramsey		"	"
	"		"	"
			"	"
			"	Michael Madden
			"	"
			"	"
			J.W. Ramsey	Elizabeth Kitto
			"	"
			"	"
			"	"

Index to Property in Magnolia Addn. Addition

City of San Diego, California. Magnolia Addn

The Last Name Given is the One to Whom Property is Assessed

The Last Value Given is the Assessed Value for the Present Year

NAME OF OWNER, At Noon on First Day in January, 1915	NAME OF OWNER, At Noon on First Day in January, 1914	NAME OF OWNER, At Noon on First Day in January, 1913	NAME OF OWNER, At Noon on First Day in January, 1912	NAME OF OWNER, At Noon on First Day in January, 1911
				Mrs F. W. Girvin
				〃
				〃
				〃

Index to Property in Magnolia Add. Addition

The Last Name Given is the One to Whom Property is Assessed

NAME OF OWNER, At Noon on First Day in January, 1915	NAME OF OWNER, At Noon on First Day in January, 1914	NAME OF OWNER, At Noon on First Day in January, 1913	NAME OF OWNER, At Noon on First Day in January, 1912	NAME OF OWNER, At Noon on First Day in January, 1911
				A. M. Kroff
				"
				"
				"
				"
				Wm Kelly
				"
				Mrs F. W. Girvin
				"
				"
				"
				"
				"
				"
				"
Sylvester Kipp	F. D. Murtha			"
"	"			"
"	"			"
"	"			"
"	"			"
"	"			"
"	"			"
Sylvester Kipp	"			"
				"
				Joel & Emma V. Lightner
				"
				"
				"
				"
				"
				"
				"
				"

City of San Diego, California. Magnolia Add.

The Last Value Given is the Assessed Value for the Present Year

DESCRIPTION OR BOUNDARY FOR ASSESSMENT	Lot	Block	Value of Real Estate 1911	Value of Improvements 1911	CHECK	Value of Real Estate 1912	Value of Improvements 1912	CHECK	Value of Real Estate 1913	Value of Improvements 1913	CHECK	Value of Real Estate 1914	Value of Improvements 1914	CHECK	Value of Real Estate 1915	Value of Improvements 1915	CHECK
	1	2	15			15			25			30			30		
	2		15			15			25			30			30		
	3		15			15			25			30			30		
	4		15			15			25			30			30		
	5		15			15			25			30			30		
	6		15			15			25			30			30		
	7		15			15			25			30			30		
	8		15			15			25			30			30		
	9		15			15			25			30			30		
	10		15			15			25			30			30		
	11		15			15			25			30			30		
	12		15			15			25			30			30		
	13		15			15			25			30			30		
	14		15			15			25			30			30		
	15		15			15			25			30			30		
	16		15			15			25			30			30		
	17		15			15			25			30			30		
	18		15			15			25			30			30		
	19		15			15			25			30			30		
	20		15			15			25			30			30		
	21		15			15			25			30			30		
	22		15			15			25			30			30		
	23		15			15			25			30			30		
	24		15			15			25			30			30		
	25		15			15			25			30			30		
	26		15			15			25			30			30		
	27		15			15			25			30			30		
	28		15			15			25			30			30		
	29		15			15			25			30			30		
	30		15			15			25			30			30		
	31		15			15			25			30			30		
	32		15			15			25			30			30		
	33		15			15			25			30			30		
	34		15			15			25			30			30		
	35		15			15			25			30			30		
	36		15			15			25			30			30		

Index to Property in Magnolia Add. Addition

City of San Diego, California.

The Last Name Given is the One to Whom Property is Assessed

NAME OF OWNER, At Noon on First Day in January, 1915	NAME OF OWNER, At Noon on First Day in January, 1914	NAME OF OWNER, At Noon on First Day in January, 1913	NAME OF OWNER, At Noon on First Day in January, 1912	NAME OF OWNER, At Noon on First Day in January, 1911
				Joel & Emma V. Lightner
				"
				"
	Joel & Emma V. Lightner			"
	"			"
	"			"
	"			"
	"			"
	"			"
Sylvester Kipp	T. D. Murtha			James W. Girvin
"	"			"
"	"			"
"	"			"

Index to Property in Weeks' Add. Addition

PL. 270 City of San Diego, California.

The Last Name Given is the One to Whom Property is Assessed

NAME OF OWNER, At Noon on First Day in January, 1915	NAME OF OWNER, At Noon on First Day in January, 1914	NAME OF OWNER, At Noon on First Day in January, 1913	NAME OF OWNER, At Noon on First Day in January, 1912	NAME OF OWNER, At Noon on First Day in January, 1911
				M. Hall
M Hall				"
"				"
"				"
"				"
"				"
"				"
"	James White Est			Martha S White
			M. Hall	"
			"	"
			"	"
			"	"
			"	"
			"	"
			"	"
			"	"
			"	"
M. Hall		T J. Bond	M. Hall	T. J. Bond
"		"	"	"
"				M. Hall
"				"
"				"
"				"
"				"
"				"
"				"
"				"
"				"
Frederick Henry Fachman				H.P. Rogers
				Louis Kretz
				M. Hall
				"
				"
M Hall				M Hall
"				"
"				"
"		M. Hall	A. J. Dondlinger	"
"		"	"	"
"	Raymond Cordova		R. Cordova	"
"	"		"	"
"	John Antunez		R. Montijo	Bradford D. Brooks
"	Edward Morrell	Chas J Hardy	"	"
"	"	"	"	"
			M. Hall	
			"	
			"	
			"	

The Last Value Given is the Assessed Value for the Present Year

DESCRIPTION OR BOUNDARY FOR ASSESSMENT	Lot	Block	Value of Real Estate 1911	Value of Improvements 1911	CHECK	Value of Real Estate 1912	Value of Improvements 1912	CHECK	Value of Real Estate 1913	Value of Improvements 1913	CHECK	Value of Real Estate 1914	Value of Improvements 1914	CHECK	Value of Real Estate 1915	Value of Improvements 1915	CHECK
	A	A	15			15		X	25		X	35		X	35		X
	B		15			15		X	25		X	35		X	35		X
	1		15			15		X	25		X	35		X	35		X
	2		15			15		X	25		X	35		X	35		X
	3		15			15		X	25		X	35		X	35		X
	4		15			15		X	25		X	35		X	35		X
	5		15			15		X	25		X	35		X	35		X
	6		15			15		X	25		X	35		X	35		X
	7		15			15		X	25		X	35		X	35		X
	8		15			15		X	25		X	35		X	35		X
	9		15			15		X	25		X	35		X	35		X
	10		15			15		X	25		X	35		X	35		X
	11		15			15		X	25		X	35		X	35		X
	12		15			15		X	25		X	35		X	35	120	X
	13		15			15		X	25		X	35		X	35		X
	14		15			15		X	25		X	35		X	35		X
	15		15			15		X	25		X	35		X	35		X
	16		15			15		X	25		X	35		X	35		X
	1	B	15	450 Exempt 1911		15	150	X	25	150	X	35	60	X	35	60	X
	2		15			15		X	25		X	35		X	35		X
	3		15			15		X	25		X	35		X	35		X
	4		15			15		X	25		X	35		X	35		X
	5		15			15		X	25		X	35		X	35		X
	6		15			15		X	25		X	35		X	35		X
	7		15			15		X	25		X	35		X	35		X
	8		15			15		X	25		X	35		X	35		X
	9		15			15		X	25		X	35		X	35		X
	10		15			15		X	25		X	35		X	35		X
	11		15			15		X	25		X	35		X	35		X
	12		15			15		X	25		X	35		X	35		X
	13		15			15		X	25		X	35		X	35		X
	14		15			15		X	25		X	35		X	35		X
	15		15			15		X	25		X	35		X	35		X
	16		15			15		X	25		X	35		X	35		X
	1	C	15			15		X	50		X	60		X	60		X
	2		15			15		X	50		X	60		X	60		X
	3		15			15		X	50		X	60		X	60	80	X
	4		15			15		X	50		X	60		X	60		X
	5		15	600		15	150	X	50	150	X	60	60	X	60	60	X
	6		15			15		X	50		X	60		X	60		X
	7		15	600		15	150	X	50	150	X	60	60	X	60	60	X
	8		15	1/4 1911		15		X	50		X	60		X	60		X
	9		15			15		X	50		X	60	40	X	60	60	X
	10		15			15		X	50		X	60		X	60		X
	11		15			15		X	50		X	60		X	60		X
	12		15			15		X	50		X	60	50	X	60	100	X
	13		15			15		X	50		X	60		X	60		X
	14		15			15		X	50		X	60		X	60		X
	15		15			15		X	50		X	60		X	60		X
	16		15			15		X	50		X	60		X	60		X

Index to Property in Weeks' Add. Addition

159

City of San Diego, California. Weeks' Add:

The Last Name Given is the One to Whom Property is Assessed

The Last Value Given is the Assessed Value for the Present Year

NAME OF OWNER, At Noon on First Day in January, 1915	NAME OF OWNER, At Noon on First Day in January, 1914	NAME OF OWNER, At Noon on First Day in January, 1913	NAME OF OWNER, At Noon on First Day in January, 1912	NAME OF OWNER, At Noon on First Day in January, 1911
				M. Hall
				"
				"
				Richd Bartlett
				Ella Jenkins
				"
				M. Hall
				"
			M. Hall	"
			"	"
			"	"
			"	"
			"	"
			"	"
			"	"
			"	"
		M. Hall	Union Title & Trust Co	
		"	"	
		"	"	
		"	"	
		"	"	
		"	"	
		"	"	
		"	"	City Property
		"	"	
		"	"	
		"	"	
		"	"	
		"	"	
		"	"	
		"	"	
	James E. Gibbs	"	Henry Lehr	
	M. Hall	"		M Hall
M. Hall	"	"		"
M. Hall	"	"		"
"	"	"		"
"	"	M Hall		"
"	"	"		"
"	"	"		"
"	"	"		"
"	"	"		"
"	"	"		"
"	"	"		"
"	"	"		"
"	"	"		"
"	"	"		"
"	"	"		"
"	"	"		"
"	"	"		"
"	"	"		"
"	"	"		"
"	"	"		"
"	"	"		"
"	"	"		"
"	"	"		"
"	"	"		"
"	"	"		"
"	"	"		"
"	"	"		"
"	"	"		City Property
"	"	"		"

DESCRIPTION OR BOUNDARY FOR ASSESSMENT	Lot	Block	Value of Real Estate 1911	Value of Improvements 1911	CHECK	Value of Real Estate 1912	Value of Improvements 1912	CHECK	Value of Real Estate 1913	Value of Improvements 1913	CHECK	Value of Real Estate 1914	Value of Improvements 1914	CHECK	Value of Real Estate 1915	Value of Improvements 1915	CHECK
	A	D	15			15		X	25		X	60		✓	60		X
	B		15			15		X	25		X	60		✓	60		X
	1		15			15		X	25		X	60		✓	60		X
	2		15			15		X	25		X	60		✓	60		X
	3		15			15		X	25		X	60		X	60		X
	4		15			15		X	25		X	60		X	60		X
	5		15			15		X	25		X	60		X	60		X
	6		15			15		X	25		X	60		X	60		X
	7		15			15		X	25		X	60		✓	60	20	X
	8		15			15		X	25		X	60		✓	60		X
	9		15			15		X	25		X	60		✓	60		X
	10		15			15		X	25		X	60		✓	60		X
	11		15			15		X	25		X	60		✓	60		X
	12		15			15		X	50		X	60		✓	60		X
	13		15			15		X	50		X	60		✓	60		X
	14		15			15		X	50		X	60		✓	60		X
	15		15			15		X	50		X	60		✓	60		X
	16		15			15		X	50		X	60		✓	60		X
Less R. of W.	A	1	0			10		X	50		X	50		✓	50		X
Less R. of W.	B		0			10		X	50		X	50		✓	50		X
Less R. of W.	C		0			10		X	40		X	60		✓	60		X
Less R. of W.	D		0			10		X	30		X	60		✓	60		X
Less R. of W.	1		0			10		X	20		X	60		✓	60		X
Less R. of W.	2		0			10		X	10		X	50		✓	60		X
Less R. of W.	3		0			10		X	✓		X	50		✓	50		X
Less R. of W.	4		0			10		X	10		X	40		✓	40		X
Less R. of W.	5		0			10		X	10		X	30		✓	30		X
Less R. of W.	6		0			10		X	10		X	30		✓	30		X
Less R. of W.	7		0			10		X	10		X	25		✓	25		X
Less R. of W.	8		0			10		X	10		X	25		✓	25		X
Less R. of W.	9		0			10		X	10		X	25		✓	25		X
Less R. of W.	10		0			10		X	10		X	20		✓	20		X
Less R. of W.	11		0			10		X	50		X	25		✓	25		X
	12		15			15		X	50		X	30		✓	30		X
	13		15			15		X	50		X	35		✓	35		X
	14		15			15		X	50		X	45		✓	40		X
	15		15			15		X	50		X	50		✓	50		X
	16		15			15		X	50		X	60		✓	60		X
	17		15			15		X	50		X	60		✓	60		X
	18		15			15		X	50		X	60		✓	60		X
	19		15			15		X	50		X	60		✓	60		X
	20		15			15		X	50		X	60		✓	60		X
	21		15			15		X	50		X	60		✓	60		X
	22		15			15		X	50		X	60		✓	60		X
	23		15			15		X	50		X	60		✓	60		X
	24		15			15		X	50		X	60		✓	60		X
	25		15			15		X	50		X	60		✓	60		X
	26		15			15		X	50		X	60		✓	60		X
	27		15			15		X	50		X	60		✓	60		X
	28		15			15		X	50		X	60		✓	60		X
	29		15			15		X	50		X	50		✓	50		X
	30		15			15		X	50		X	40		✓	40		X
	31		15			15		X	50		X	35		✓	35		X
	32		0			0			20								

Index to Property in Weeks' Add. Addition

The Last Name Given is the One to Whom Property is Assessed

NAME OF OWNER, At Noon on First Day in January, 1915	NAME OF OWNER, At Noon on First Day in January, 1914	NAME OF OWNER, At Noon on First Day in January, 1913	NAME OF OWNER, At Noon on First Day in January, 1912	NAME OF OWNER, At Noon on First Day in January, 1911
				M. Hall
				"
				"
				"
				"
				"
				"
				"
				"
				"
				"
				"
				"
				"
M Hall				"
"				"
M. Hall				"
"			M. Hall	H. A. Dondlinger
"			"	"
"				M. Hall
"				"
"				"
"				"
"				"
"				"
"		M Hall		"
"		"		"
"		"		"

City of San Diego, California.

The Last Value Given is the Assessed Value for the Present Year

DESCRIPTION OR BOUNDARY FOR ASSESSMENT	Lot	Block	Value of Real Estate 1911	Value of Improvements 1911	CHECK	Value of Real Estate 1912	Value of Improvements 1912	CHECK	Value of Real Estate 1913	Value of Improvements 1913	CHECK	Value of Real Estate 1914	Value of Improvements 1914	CHECK	Value of Real Estate 1915	Value of Improvements 1915	CHECK
	1	2	15			15		X	50		X	60		✓	60		✓
	2		15			15		X	50		X	60		✓	60		✓
	3		15			15		X	50		X	60		✓	60		✓
	4		15			15		X	50		X	60		✓	60		✓
	5		15			15		X	50		X	60		✓	60		✓
	6		15			15		X	50		X	60		✓	60		✓
	7		15			15		X	50		X	60		✓	60		✓
	8		15			15		X	50		X	60		✓	60		✓
	9		15			15		X	50		X	60		✓	60		✓
	10		15			15		X	50		X	60		✓	60		✓
	11		15			15		X	50		X	60		✓	60		✓
	12		15			15		X	50		X	60		✓	60		✓
	13		15			15		X	50		X	60		✓	60		✓
	14		15			15		X	50		X	60		✓	60		✓
	15		15			15		X	50		X	60		✓	60		✓
	16		15			15		X	50		X	60		✓	60		✓
	17		15			15		X	50		X	60		✓	60		✓
	18		15			15		X	50		X	60		✓	60		✓
	19		15			15		X	50		X	60		✓	60		✓
	20		15			15		X	50		X	60		✓	60		✓
	21		15			15		X	50	150	X	60	170	X	60	120	✓
	22		15			15		X	50		X	60		✓	60		✓
	23		15			15		X	50		X	60		✓	60		✓
	24		15			15		X	50		X	60		✓	60		✓
	25		15			15		X	50		X	60		✓	60		✓
	26		15			15		X	50		X	60		✓	60		✓
	27		15			15		X	50		X	60		✓	60		✓
	28		15			15		X	50		X	60		✓	60		✓
	29		15			15		X	50		X	60		✓	60		✓
	30		15			15		X	50		X	60		✓	60		✓
	31		15			15		X	50		X	60		✓	60		✓
	32		15			15		X	50		X	60		✓	60		✓

Index to Property in Weeks' Add. Addition

City of San Diego, California. Weeks' Add.

The Last Name Given is the One to Whom Property is Assessed

The Last Value Given is the Assessed Value for the Present Year

NAME OF OWNER, At Noon on First Day in January, 1915	NAME OF OWNER, At Noon on First Day in January, 1914	NAME OF OWNER, At Noon on First Day in January, 1913	NAME OF OWNER, At Noon on First Day in January, 1912	NAME OF OWNER, At Noon on First Day in January, 1911	DESCRIPTION OR BOUNDARY FOR ASSESSMENT	Lot	Block	Value of Real Estate 1911	Value of Improvements 1911	CHECK	Value of Real Estate 1912	Value of Improvements 1912	CHECK	Value of Real Estate 1913	Value of Improvements 1913	CHECK	Value of Real Estate 1914	Value of Improvements 1914	CHECK	Value of Real Estate 1915	Value of Improvements 1915	CHECK
				M. Hall		1	3	15		X	15		X	50		X	60		X	60		X
				"		2		15		X	15		X	50		X	60		X	60		X
				"		3		15		X	15		X	50		X	60		X	60		X
				"		4		15		X	15		X	50		X	60			60		X
				"		5		15		X	15		X	50		X	60			60		X
				"		6		15		X	15		X	50		X	60			60		X
				"		7		15		X	15		X	50		X	60			60		X
				Arthur Longrove M. Hall		8		15		X	15		X	50		X	60		X	60		X
				"		9		15		X	15		X	50		X	60			60		X
				"		10		15		X	15		X	50		X	60			60		X
				"		11		15		X	15		X	50		X	60			60		X
				"		12		15		X	15		X	50		X	60			60		X
				"		13		15		X	15		X	50		X	60			60		X
				"		14		15		X	15		X	50		X	60			60		X
				"		15		15		X	15		X	50		X	60			60		X
				"		16		15		X	15		X	50		X	60			60		X
				"		17		15		X	15		X	50		X	60			60		X
				"		18		15		X	15		X	50		X	60			60		X
				"		19		15		X	15		X	50		X	60			60		X
				"		20		15		X	15		X	50		X	60			60		X
		Thomas Flynn Est		Thomas Flynn		21		15		X	15		X	50		X	60		X	60		X
		"		"		22		15		X	15		X	50		X	60		X	60		X
				M. Hall		23		15		X	15		X	50		X	60			60		X
				"		24		15		X	15		X	50		X	60			60		X
				"		25		15		X	15		X	50		X	60			60		X
				"		26		15		X	15		X	50		X	60			60		X
M. Hall				"		27		15		X	15		X	50		X	60			60		X
M " Hall				"		28		15		X	15		X	50		X	60			60		X
"				"		29		15		X	15		X	50		X	60			60		X
Amy Eckbert		John F. Eckbert	M. Hall	"		30		15		X	15		X	50		X	60			60		X
"		"	"	"		31		15		X	15		X	50		X	60		X	60		X
						32		15		X	15		X	50		X	60		X	60		X

Index to Property in Weeks' Add. Addition

The Last Name Given is the One to Whom Property is Assessed

NAME OF OWNER, At Noon on First Day in January, 1915	NAME OF OWNER, At Noon on First Day in January, 1914	NAME OF OWNER, At Noon on First Day in January, 1913	NAME OF OWNER, At Noon on First Day in January, 1912	NAME OF OWNER, At Noon on First Day in January, 1911
Grace G. Harvey				Mrs. Annie M. Gildea
"				"
"				"
"				M. Hall
				"
Amy Eckbert		John Eckbert	M. Hall	"
"		"	v	"
			M. Hall	"
Ann Davis Snook			"	"
				Miss Lucy Longfellow
				M. Hall
				"
E. C. Cheney				"
"				"
M. Hall				"
"				"
"				"
"				"
"				"
"				"
"				"
"				"
"		M. Hall		"
		"		"
		"		"
M. Hall		"		"
"		"		"
"		"		"
"		"		"
"		"		"
"		"		"
Grace G. Harvey		"		Annie M. Gildea
"				M. Hall
				"

The Last Value Given is the Assessed Value for the Present Year

DESCRIPTION OR BOUNDARY FOR ASSESSMENT	Lot	Block	Value of Real Estate 1911	Value of Improvements 1911	CHECK	Value of Real Estate 1912	Value of Improvements 1912	CHECK	Value of Real Estate 1913	Value of Improvements 1913	CHECK	Value of Real Estate 1914	Value of Improvements 1914	CHECK	Value of Real Estate 1915	Value of Improvements 1915	CHECK
	1	4	15			15			50			60			60		
	2		15			15			50			60			60		
	3		15			15			50			60			60		
	4		15			15			50			60			60		
	5		15			15			50			60			60		
	6		15			15			50			60			60		
	7		15			15			50			60			60		
	8		15			15			50			60			60		
	9		15			15			50			60			60		
	10		15			15			50			60			60		
	11		15			15			50			60			60		
	12		15			15			50			60			60		
	13		15			15			50			60			60		
	14		15			15			50			60			60		
	15		15			15			50			60			60		
	16		15			15			50			60			60		
	17		15			15			50			60			60	100	
	18		15			15			50			60			60		
	19		15			15			50			60			60		
	20		15			15			50			60			60		
	21		15			15			50			60			60		
	22		15			15			50			60			60		
	23		15			15			50			60			60		
	24		15			15			50			60			60		
	25		15			15			50			60			60		
	26		15			15			50			60			60		
	27		15			15			50			60			60		
	28		15			15			50			60			60	No Value	
	29		15			15			50			60			60		
	30		15			15			50			60			60		
	31		15			15			50			60			60		
	32		15			15			50			60			60		
	A		15			15			50			60			60		
	B		15			15			50			60			60		
	C		15			15			50			60			60		
	D		15			15			50			60			60		

Index to Property in Bay View Add, Addition

The Last Name Given is the One to Whom Property is Assessed

NAME OF OWNER, At Noon on First Day in January, 1915	NAME OF OWNER, At Noon on First Day in January, 1914	NAME OF OWNER, At Noon on First Day in January, 1913	NAME OF OWNER, At Noon on First Day in January, 1912	NAME OF OWNER, At Noon on First Day in January, 1911
		Southern Title Guaranty Co.		Edward G Hall
		"		"
Turner-Kier Realty Co. Agt	Turner-Kier Realty Co	"		Forker & Ferris
"	"	"		"
"	"	"		"
	D. E. Grieves	"		"
Turner-Kier Realty Co. Agt	Turner-Kier Realty Co.	"		"
"	"	"		"
"	"	"		"
"	"	"		"
"	"	"		"
"	"	"		"
Turner-Kier Realty Co. Agt	Turner-Kier Realty Co	Southern Title Guaranty Co.		Forker & Ferris
"	"	"		"
"	"	"		"
"	"	"		"
"	"	"		"
"	"	"		"
"	"	"		"
"	"	"		"
"	"	"		"
"	"	"		"
"	"	"		"
Thomas L. Turner	Thomas L. Turner		C. D. Gridley, Est.	C. D. Gridley
"	"		"	"
"	"		"	"
"	"		"	"
"	"		"	"
"	A. E. Gabie		"	"
"	Thomas L. Turner		"	"
"	"		"	"
"	"		"	"
"	"		"	"
"	"		"	"
Turner-Kier Realty Co. Agt	Turner-Kier Realty Co.	Southern Title Guaranty Co.		Forker & Ferris
"	"	"		"
"	"	"		"
"	"	"		"
"	"	"		"
"	"	"		"
"	"	"		"
"	"	"		"
"	"	"		"
"	"	"		"
"	"	"		"

City of San Diego, California.

The Last Value Given is the Assessed Value for the Present Year

DESCRIPTION OR BOUNDARY FOR ASSESSMENT	Lot	Block	Value of Real Estate 1911	Value of Improvements 1911	CHECK	Value of Real Estate 1912	Value of Improvements 1912	CHECK	Value of Real Estate 1913	Value of Improvements 1913	CHECK	Value of Real Estate 1914	Value of Improvements 1914	CHECK	Value of Real Estate 1915	Value of Improvements 1915	CHECK
	1	1	10			10		X	15		X	30		X	30		X
	2		10			10		X	15		X	30		X	30		X
	3		10			10		X	15		X	30		X	30		X
	4		10			10		X	15		X	30		X	30		X
	5		10			10		X	15		X	30		X	30		X
	6		10			10		X	15		X	30		X	30		X
	7		10			10		X	15		X	30		X	30		X
	8		10			10		X	15		X	30		X	30		X
	9		10			10		X	15		X	30		X	30		X
	10		10			10		X	15		X	30		X	30		X
	11		10			10		X	15		X	30		X	30		X
	12		10			10		X	15		X	30		X	30		X
	1	2	10			10		X	15		X	30		X	30		X
	2		10			10		X	15		X	30		X	30		X
	3		10			10		X	15		X	30		X	30	40	X
	4		10			10		X	15		X	30		X	30		X
	5		10			10		X	15		X	30		X	30		X
	6		10			10		X	15		X	30		X	30		X
	7		10			10		X	15		X	30		X	30		X
	8		10			10		X	15		X	30		X	30		X
	9		10			10		X	15		X	30		X	30		X
	10		10			10		X	15		X	30		X	30		X
	11		10			10		X	15		X	30		X	30		X
	12		10			10		X	15		X	30		X	30		X
	1	3	10			10		X	15		X	30		X	30		X
	2		10			10		X	15		X	30		X	30		X
	3		10			10		X	15		X	30		X	30		X
	4		10			10		X	15		X	30		X	30		X
	5		10			10		X	15		X	30		X	30	10	X
	6		10			10		X	15		X	30	30	X	30	60	X
	7		10			10		X	15		X	30		X	30		X
	8		10			10		X	15		X	30		X	30		X
	9		10			10		X	15		X	30		X	30		X
	10		10			10		X	15		X	30		X	30	100	X
	11		10			10		X	15		X	30		X	30		X
	12		10			10		X	15		X	30		X	30		X
	1	4	10			10		X	15		X	15		X	15		X
	2		10			10		X	15		X	15		X	15		X
	3		10			10		X	15		X	15		X	15		X
	4		10			10		X	15		X	15		X	15		X
	5		10			10		X	15		X	15		X	15		X
	6		10			10		X	15		X	15		X	15		X
	7		10			10		X	15		X	15		X	15		X
	8		10			10		X	15		X	15		X	15		X
	9		10			10		X	15		X	15		X	15		X
	10		10			10		X	15		X	15		X	15		X
	11		10			10		X	15		X	15		X	15		X
	12		10			10		X	15		X	15		X	15		X

Index to Property in Bay View Add. Addition

The Last Name Given is the One to Whom Property is Assessed

NAME OF OWNER, At Noon on First Day in January, 1915	NAME OF OWNER, At Noon on First Day in January, 1914	NAME OF OWNER, At Noon on First Day in January, 1913	NAME OF OWNER, At Noon on First Day in January, 1912	NAME OF OWNER, At Noon on First Day in January, 1911
Turner-Kier Realty Co. Agt	Turner-Kier Realty Co.	Southern Title Guaranty Co.	Forker & Ferris	Forbes & Ferris
"	"	"	"	"
"	"	"	"	"
"	"	"	"	"
"	"	"	"	"
"	"	"	"	"
"	"	"	"	"
"	"	"	"	"
"	"	"	"	"
"	"	"	"	"
"	"	"	"	"
"	"	"	"	"
Turner-Kier Realty Co. Agt	Turner-Kier Realty Co.	Southern Title Guaranty Co.	Forker & Ferris	Forbes & Ferris
			Isabel B. Northrop	Louis C. Northrup
Turner-Kier Realty Co. Agt	Turner-Kier Realty Co.	Southern Title Guaranty Co.	Forker & Ferris	Forbes & Ferris
"	"	"	"	"
"	"	"	"	"
"	"	"	"	"
"	"	"	"	"
"	"	"	"	"
"	"	"	"	"
"	"	D. L. Collier & Co.	"	"
"	"	Southern Title Guaranty Co.	"	"
"	"	"	"	"
Turner-Kier Realty Co. Agt	Turner-Kier Realty Co.	Southern Title Guaranty Co.	Forker & Ferris	Forbes & Ferris
"	"	"	"	"
"	"	"	"	"
"	"	"	"	"
"	"	"	"	"
"	"	D. L. Collier & Co.	"	"
"	"	Southern Title Guaranty Co.	"	Marcel C. Cerbo
Turner-Kier Realty Co. Agt	Turner-Kier Realty Co.	"	"	Forker & Ferris
"	"	"	"	"
"	"	"	"	"
Turner-Kier Realty Co. Agt	Turner-Kier Realty Co.	Southern Title Guaranty Co.		Forker & Ferris
"	"	"		"
"	"	"		"
"	"	"		"
"	"	"		"
"	"	"		"
"	"	D. L. Collier & Co.		"
"	"	Southern Title Guaranty Co.		"
"	"	"		"
"	"	"		"
"	"	"		"

The Last Value Given is the Assessed Value for the Present Year

DESCRIPTION OR BOUNDARY FOR ASSESSMENT	Lot	Block	Value of Real Estate 1911	Value of Improvements 1911	CHECK	Value of Real Estate 1912	Value of Improvements 1912	CHECK	Value of Real Estate 1913	Value of Improvements 1913	CHECK	Value of Real Estate 1914	Value of Improvements 1914	CHECK	Value of Real Estate 1915	Value of Improvements 1915	CHECK
	1	5	10			10			15			15			15		
	2		10			10			15			15			15		
	3		10			10			15			15			15		
	4		10			10			15			15			15		
	5		10			10			15			15			15		
	6		10			10			15			15			15		
	7		10			10			15			15			15		
	8		10			10			15			15			15		
	9		10			10			15			15			15		
	10		10			10			15			15			15		
	11		10			10			15			15			15		
	12		10			10			15			15			15		
	1	6	10			10			15			30			30		
	2		10			10			15			30			30		
	3		10			10			15			30	50		30		
	4		10			10			15			30			30		
	5		10			10			15			30			30		
	6		10			10			15			30			30		
	7		10			10			15			30			30		
	8		10			10			15			30			30		
	9		10			10			15			30			30		
	10		10			10			15			30			30		
	11		10			10			15			30	40		30	80	
	12		10			10			15			30			30		
	1	7	10			10			15			30			30		
	2		10			10			15			30			30		
	3		10			10			15			30			30		
	4		10			10			15			30			30		
	5		10			10			15			30			30		
	6		10			10			15			30			30		
	7		10			10			15			30			30		
	8		10			10			15			30			30		
	9		10			10			15			30			30		
	10		10			10			15			30			30		
	11		10			10			15			30			30		
	12		10			10			15			30			30		
	1	8	10			10			15			30			30		
	2		10			10			15			30			30		
	3		10			10			15			30			30		
	4		10			10			15			30			30		
	5		10			10			15			30			30		
	6		10			10			15			30			30		
	7		10			10			15			30			30		
	8		10			10			15			30			30		
	9		10			10			15			30			30		
	10		10			10			15			30			30		
	11		10			10			15			30			30		
	12		10			10			15			30			30		

Index to Property in Bay View Add. Addition

The Last Name Given is the One to Whom Property is Assessed

NAME OF OWNER, At Noon on First Day in January, 1915	NAME OF OWNER, At Noon on First Day in January, 1914	NAME OF OWNER, At Noon on First Day in January, 1913	NAME OF OWNER, At Noon on First Day in January, 1912	NAME OF OWNER, At Noon on First Day in January, 1911
Turner-Kier Realty Co. Agt	Turner-Kier Realty Co.	Southern Title Guaranty Co.		Forker & Ferris
"	"	"		"
"	"	"		"
"	"	"		"
"	"	"		"
"	"	"		"
"	"	"		"
"	"	"		"
				Mary J Dranga
				"
				"
Turner-Kier Realty Co. Agt	Turner-Kier Realty Co.	Southern Title Guaranty Co.		Forker & Ferris
"	"			"
"	"	D. L. Collins & Co		"
"	"	"		"
Turner-Kier Realty Co. Agt	Turner-Kier Realty Co.	Southern Title Guaranty Co.		Forker & Ferris
"	"	"		"
"	"	"		"
"	"	"		"
"	"	"		"
"	"	"		"
"	"	"		"
"	"	"		"
"	"	"		"
Turner-Kier Realty Co. Agt		Southern Title Guaranty Co.		Forker & Forbes
"		"		"
"		"		"
"		"		"
"		"		"
"		"		"
"		"		"
"				

The Last Value Given is the Assessed Value for the Present Year

DESCRIPTION OR BOUNDARY FOR ASSESSMENT	Lot	Block	Value of Real Estate 1911	Value of Improvements 1911	CHECK	Value of Real Estate 1912	Value of Improvements 1912	CHECK	Value of Real Estate 1913	Value of Improvements 1913	CHECK	Value of Real Estate 1914	Value of Improvements 1914	CHECK	Value of Real Estate 1915	Value of Improvements 1915	CHECK
	1	9	10			10			15			30			30		
	2		10			10			15			30			30		
	3		10			10			15			30			30		
	4		10			10			15			30			30		
	9		10			10			15			30			30		
	10		10			10			15			30			30		
	11		10			10			15			30			30		
	12		10			10			15			30	20		30	40	
	1	10	10			10			15			30			30		
	2		10			10			15			30			30		
	3		10			10			15			30			30		
	4		10			10			15			30			30		
	9		10			10			15			30	10		30		
	10		10			10			15			30			30		
	11		10			10			15			30			30		
	12		10			10			15			30			30		
	1	11	10			10			15			30			30		
	2		10			10			15			30			30		
	3		10			10			15			30			30		
	4		10			10			15			30			30		
	9		10			10			15			30			30		
	10		10			10			15			30			30		
	11		10			10			15			30			30		
	12		10			10			15			30			30	40	
	1	12	10			10			15			15			15		
	2		10			10			15			15			15		
	3		10			10			15			15			15		
	4		10			10			15			15			15		
	9		10			10			15			15			15		
	10		10			10			15			15			15		
	11		10			10			15			15			15		
	12		10			10			15			15			15		

Index to Property in Silver Terrace Addition

The Last Name Given is the One to Whom Property is Assessed

The Last Value Given is the Assessed Value for the Present Year

NAME OF OWNER, At Noon on First Day in January, 1915	NAME OF OWNER, At Noon on First Day in January, 1914	NAME OF OWNER, At Noon on First Day in January, 1913	NAME OF OWNER, At Noon on First Day in January, 1912	NAME OF OWNER, At Noon on First Day in January, 1911	DESCRIPTION OR BOUNDARY FOR ASSESSMENT	Lot	Block	Value of Real Estate 1911	Value of Improvements 1911	CHECK	Value of Real Estate 1912	Value of Improvements 1912	CHECK	Value of Real Estate 1913	Value of Improvements 1913	CHECK	Value of Real Estate 1914	Value of Improvements 1914	CHECK	Value of Real Estate 1915	Value of Improvements 1915	CHECK
	Federico Chiappe	Federico Chiappe		W. W. La Porte		1	A	15			15		X	20		X	45		X	40		X
	"	"		"		2		15			15		X	20		X	45		X	40		X
	"	"		"		3		15			15		X	20		X	45		X	40		X
	"	"		"		4		15			15		X	20		X	45		X	40		X
	"	"		"		5		15			15		X	20		X	45		X	40		X
	"	"		"		6		15			15		X	20		X	45		X	40		X
	"	"		"		7		15			15		X	20		X	45		X	40	80	X
	"	"		"		8		15			15		X	20		X	45		X	40		X
	"			"		9		15			15		X	20		X	45		X	40	60	X
	M. Pearl			W. W. La Porte		1	B	15			15		X	20		X	45		X	40	10	X
	"			"		2		15	100		15	100	X	20	100	X	45	80	X	40		X
	"			"		3		15			15		X	20		X	45		X	40		X
	"			"		4		15			15		X	20		X	45		X	40		X
	"			"		5		15			15		X	20		X	45		X	40		X
	"			"		6		15			15		X	20		X	45		X	40		X
	"			"		7		15			15		X	20		X	45		X	40		X
	"			"		8		15			15		X	20		X	45		X	40		X
	"			"		9		15			15		X	20		X	45		X	40		X
	"			"		10		15			15		X	20		X	45		X	40		X
	"			"		11		15			15		X	20		X	45		X	40		X
	"			"		12		15			15		X	20		X	45		X	40		X
	"			"		13		15			15		X	20		X	45		X	40		X
	"			"		14		15			15		X	20		X	45		X	40		X
	"			"		15		15			15		X	20		X	45		X	40	90	X
	"			"		16		15			15		X	20		X	45		X	40		X
Sarah J. Bailey	D. J. Bailey			Mrs. S. J. Bailey		0	C	10			10		X	15		X	30		X	30		X
"	"			"		1		10			10		X	15		X	30		X	30		X
"				Mrs W. W. Kelly		2		10			10		X	15		X	30		X	30		X
				"		3		10			10		X	15		X	30			30		X
				"		4		10			10		X	15		X	30			30		X
				"		5		10			10		X	15		X	30			30		X
				"		6		10			10		X	15		X	30			30		X
				"		7		10			10		X	15		X	30			30		X
				"		8		10			10		X	15		X	30			30		X
				"		9		10			10		X	15		X	30			30		X
				Chas W. Best		10		10			10		X	15		X	30		X	30		X
				"		11		10			10		X	15		X	30		X	30		X
				C. P. Warden		12		10			10		X	15		X	30		X	30		X
Grace G. Harvey				Mrs. Anna M. Gilden		13		10			10		X	15		X	30		X	30		X
"				"		14		10			10		X	15		X	30		X	30		X
				"		15		10			10		X	15		X	30		X	30		X
W. F. Burrows				C. P. Warden		16		10			10		X	15		X	30		X	30		X
"				"		17		10			10		X	15		X	30		X	30		X
C. P. Warden				"		18		10			10		X	15		X	30		X	30		X
						19		10			10		X	15		X	30		X	30		X

Index to Property in Silver Terrace Addition

City of San Diego, California.

The Last Name Given is the One to Whom Property is Assessed

NAME OF OWNER, At Noon on First Day in January, 1915	NAME OF OWNER, At Noon on First Day in January, 1914	NAME OF OWNER, At Noon on First Day in January, 1913	NAME OF OWNER, At Noon on First Day in January, 1912	NAME OF OWNER, At Noon on First Day in January, 1911
				Bertha Knidler
				E. O Hay
				"
				Eunice Higgins
				Geo E Gilbert
				C. P. Warden
		L.W. Rowe		
		"		
				M. McKenzie
				"
			John E. Bigelow	John Bigelow
			"	
Samuel C. Bailey	A.C. Bailey			Saml C. Bailey
"	"			"
"	"			"
"	"			"
				Mrs. A. F. Judd
				"
Mary Ann Hocamp	Anna Hocamp			James P. Jones
"	"			"
				Mary E. Gibson
				"
				"
				Anna D. Keeley
				Mary T. & J. P. Jones
				Henry Evanson
				"
				George G. Gray
				Henry Evanson
Mary T. & J. P. Jones				Mary T & J. P. Jones
"	Dunsek Studio			"
"	"			James P. Jones
"	"			"
				"
				John E. Hedmon
				"
				T. C. Hyde
				E. Barabee
J.M. Moore				Edward Beall
"				"
"				"
				Mary T. & J. P. Jones
				Albert Bacon
				G. A. Rapp
				"
				J. L. Crosby
J.M. Moore				Edward Beall
"				"

The Last Value Given is the Assessed Value for the Present Year

DESCRIPTION OR BOUNDARY FOR ASSESSMENT	Lot	Block	Value of Real Estate 1911	Value of Improvements 1911	CHECK	Value of Real Estate 1912	Value of Improvements 1912	CHECK	Value of Real Estate 1913	Value of Improvements 1913	CHECK	Value of Real Estate 1914	Value of Improvements 1914	CHECK	Value of Real Estate 1915	Value of Improvements 1915	CHECK
	1	1	10			10			15			45			40		
	2		10			10			15			45			40		
	3		10			10			15			45			40		
	4		10			10			15			45			40		
	5		10			10			15			45			40		
	6		10			10			15			45			40		
	7		10			10			15			45			40		
	8		10			10			15			45			40		
	9		10			10			15			45			40	110	
	10		10			10			15			45			40		
	11		10			10			15			45			40		
	12		10			10			15			45			40		
	13		10			10			15			45			40		
	14		10	30		10	25		15	25		45	10		40	now 120	
	15		10			10			15			45			40		
	16		10			10			15			45			40	40	
	1	2	10	30		10	25		15	25		45	10		40	now 80	
	2		10			10			15			45			40		
	3		10			10			15			45			40		
	4		10			10			15			45			40		
	5		10			10			15			45			40		
	6		10			10			15			45			40		
	7		10			10			15			45			40		
	8		10			10			15			45			40		
	9		10			10			15			45			40		
	10		10			10			15			45			40		
	11		10			10			15			45			40		
	12		10			10			15			45			40		
	13		10			10			15			45			40		
	14		10			10			15			45			40		
	15		10			10			15			45			40		
	16		10			10			15			45			40	40	
	17		10			10			15			45			40		
	18		10			10			15			45			40		
	1	3	10			10			15			45			40		
	2		10			10			15			45			40		
	3		10			10			15			45			40		
	4		10			10			15			45			40		
	5		10			10			15			45			40		
	6		10			10			15			45			40		
	7		10			10			15			45			40		
	8		10			10			15			45			40		
	9		10			10			15			45			40		
	10		10			10			15			45			40		
	11		10			10			15			45			40		
	12		10			10			15			45			40		
	13		10			10			15			45			40		
	14		10			10			15			45			40		
	15		10			10			15			45			40		
	16		10			10			15			45			40		

Index to Property in Silver Terrace Addition

City of San Diego, California.

The Last Name Given is the One to Whom Property is Assessed

NAME OF OWNER, At Noon on First Day in January, 1915	NAME OF OWNER, At Noon on First Day in January, 1914	NAME OF OWNER, At Noon on First Day in January, 1913	NAME OF OWNER, At Noon on First Day in January, 1912	NAME OF OWNER, At Noon on First Day in January, 1911
				Charles A Anderson
				"
				"
J W Henderson				Bessie Milbourne
"				"
"		J W. Henderson		"
"		"		"
			Mrs. H. R. Milbourne	"
			"	"
J. M. Moore				Edward Beall
Theodore J. Wehle				Chas A Clark
				J F Huber
				Mary R. & J P Jones
				"
				"
				Henry C. Trevert
				M. J. McLees
				"
Mary B. Valenzuela			Mrs. M. Bostick Valenzuela	Mary R. Valenzuela
"			"	"
				Edwin M. Morrill
				Geo McCune
				"
				Mary T. & J. P. Jones
			Nellie Madden	Nellie Madden
			"	"
				James W. Harrington
				E. J. Leichwiller
				"
		Catharine De Bray		Guy. T. Johnson
		W. H. Card		R. F. Davis
				J. M. Cinkard
				J. F. Cunningham
				"
				"
				"
				"
				"
			Nellie Madden	Nellie Madden
			"	"

The Last Value Given is the Assessed Value for the Present Year

DESCRIPTION OR BOUNDARY FOR ASSESSMENT	Lot	Block	Value of Real Estate 1911	Value of Improvements 1911	CHECK	Value of Real Estate 1912	Value of Improvements 1912	CHECK	Value of Real Estate 1913	Value of Improvements 1913	CHECK	Value of Real Estate 1914	Value of Improvements 1914	CHECK	Value of Real Estate 1915	Value of Improvements 1915	CHECK
	1	4	10		X	10		X	15		X	45		X	40		X
	2		10		X	10		X	15		X	45		X	40		X
	3		10		X	10		X	15		X	45		X	40		X
	4		10		X	10		X	15		X	45		X	40		X
	5		10		X	10		X	15		X	45		X	40		X
	6		10		X	10		X	15		X	45		X	40		X
	7		10		X	10		X	15		X	45		X	40		X
	8		10		X	10		X	15		X	45		X	40		X
	9		10		X	10		X	15		X	45		X	40		X
	10		10		X	10		X	15		X	45		X	40		X
	11		10		X	10		X	15		X	45		X	40		X
	12		10		X	10		X	15		X	45		X	40		X
	13		10		X	10		X	15		X	45		X	40		X
	14		10		X	10		X	15		X	45		X	40		X
	15		10		X	10		X	15		X	45		X	40		X
	16		10		X	10		X	15		X	45		X	40		X
	17		10		X	10		X	15		X	45		X	40		X
	18		10		X	10		X	15		X	45		X	40		X
	5	5	10		X	10		X	15		X	45		X	40		X
	6		10		X	10		X	15		X	45		X	40		X
	7		10		X	10		X	15		X	45		X	40		X
	8		10		X	10		X	15		X	45		X	40		X
	9		10		X	10		X	15		X	45		X	40		X
	10		10		X	10		X	15		X	45		X	40		X
	1	6	10		X	10		X	15		X	40		X	40		X
	2		10		X	10		X	15		X	40		X	40		X
	3		10		X	10		X	15		X	40		X	40		X
	4		10		X	10		X	15		X	40		X	40		X
	5		10		X	10		X	15		X	40		X	40		X
	6		10		X	10		X	15		X	40		X	40		X
	7		10		X	10		X	15		X	40		X	40		X
	8		10		X	10		X	15		X	40		X	40		X
	9		10		X	10		X	15		X	40		X	40		X
	10		10		X	10		X	15		X	40		X	40		X
	11		10		X	10		X	15		X	40		X	40		X
	12		10		X	10		X	15		X	40		X	40		X
	13		10		X	10		X	15		X	40		X	40		X
	14		10		X	10		X	15		X	40		X	40		X
	15		10		X	10		X	15		X	40		X	40		X
	16		10		X	10		X	15		X	40		X	40		X
	17		10		X	10		X	15		X	40		X	40		X
	18		10		X	10		X	15		X	40		X	40		X

Index to Property in Silver Terrace Addition

The Last Name Given is the One to Whom Property is Assessed

NAME OF OWNER, At Noon on First Day in January, 1915	NAME OF OWNER, At Noon on First Day in January, 1914	NAME OF OWNER, At Noon on First Day in January, 1913	NAME OF OWNER, At Noon on First Day in January, 1912	NAME OF OWNER, At Noon on First Day in January, 1911
		Catherine McCray		Guy T. Johnson
				W. B. Callis
				"
				J. L. Crosby
				J. F. Cunningham
Sarah M. Blackburn				"
"				"
		Lucy A. Chapin		Addison A. Smith
		"		"
			O. M. Schmidt	O. M. Smith
				Bessie Geller & S. Fouts
			Edwin Giddings	Edward Giddings
				Bessie Geller & S. Fouts
				"
				Nora Richardson
				"
				"
				"
				"
				"
				C. A. Warden
				Frank Stripe
				"
				Edward C Hall
				C. P. Warden
				"
				"
				Josephine Pollock
				Mary E. Fagg
				"
				Mary J. V. J. P. Jones
				Carrie E. Walton
Ray Reiss				Carrie E. Walton
"				"
				James Bayless
				"
				Wm Gardner Est
				"
				C. P. Warden
				"
				Edward C. Hall
				"

The Last Value Given is the Assessed Value for the Present Year

DESCRIPTION OR BOUNDARY FOR ASSESSMENT	Lot	Block	Value of Real Estate 1911	Value of Improvements 1911	CHECK	Value of Real Estate 1912	Value of Improvements 1912	CHECK	Value of Real Estate 1913	Value of Improvements 1913	CHECK	Value of Real Estate 1914	Value of Improvements 1914	CHECK	Value of Real Estate 1915	Value of Improvements 1915	CHECK
	1	7	10			10			15			35			30		
	2		10			10			15			35			30		
	3		10			10			15			35			30		
	4		10			10			15			35			30		
	5		10			10			15			35			30		
	6		10			10			15			35			30		
	7		10			10			15			35			30		
	8		10			10			15			35			30		
	9		10			10			15			35			30		
	10		10			10			15			35			30		
	11		10			10			15			35			30		
	12		10			10			15			35			30		
	13		10			10			15			35			30		
	14		10			10			15			35			30		
	15		10			10			15			35			30		
	1	8	10			10			15			30			30		
	2		10			10			15			30			30		
	3		10			10			15			30			30		
	4		10			10			15			30			30		
	5		10			10			15			30			30		
	6		10			10			15			30			30		
	7		10			10			15			30			30		
	8		10			10			15			30			30		
	9		10			10			15			30			30		
	1	9	10			10			15			35			30		
	2		10			10			15			35			30		
	3		10			10			15			35			30		
	4		10			10			15			35			30		
	5		10			10			15			35			30		
	6		10			10			15			35			30		
	7		10			10			15			35			30		
	1	10	10			10			15			40			40		
	2		10			10			15			40			40		
	3		10			10			15			40			40		
	4		10			10			15			40			40		
	5		10			10			15			40			40		
	6		10			10			15			40			40		
	7		10			10			15			40			40		
	8		10			10			15			40			40		
	9		10			10			15			40			40		
	10		10			10			15			40			40		
	11		10			10			15			40			40		
	12		10			10			15			40			40		
	13		10			10			15			40			40		
	14		10			10			15			40			40		
	15		10			10			15			40			40		
	16		10			10			15			40			40		

The Last Name Given is the One to Whom Property is Assessed

The Last Value Given is the Assessed Value for the Present Year

NAME OF OWNER, At Noon on First Day in January, 1915	NAME OF OWNER, At Noon on First Day in January, 1914	NAME OF OWNER, At Noon on First Day in January, 1913	NAME OF OWNER, At Noon on First Day in January, 1912	NAME OF OWNER, At Noon on First Day in January, 1911	DESCRIPTION OR BOUNDARY FOR ASSESSMENT	Lot	Block	Value of Real Estate 1911	Value of Improvements 1911	CHECK	Value of Real Estate 1912	Value of Improvements 1912	CHECK	Value of Real Estate 1913	Value of Improvements 1913	CHECK	Value of Real Estate 1914	Value of Improvements 1914	CHECK	Value of Real Estate 1915	Value of Improvements 1915	CHECK
				Ida B. Freeman		1	11	10			10			15			40			40		
				B. Hefti		2		10			10			15			40			40		
				Mary T. Jones		3		10			10			15			40			40		
				B. Hefti		4		10			10			15			40			40		
				"		5		10			10			15			40			40		
						6		10			10			15			40			40		
						7		10			10			15			40			40		
				C. P. Warden		8		10			10			15			40			40		
				"																		
				"		1	11A	10			10			15			40			40		
				"		2		10			10			15			40			40		
				Edward C. Hall		3		10			10			15			40			40		
						4		10			10			15			40			40		
						5		10			10			15			40			40		
						6		10			10			15			40			40		
Grace G. Harney				Mrs Annie M. Gildea		1	12	10			10			15			30			30		
"				"		2		10			10			15			30			30		
"				"		3		10			10			15			30			30		
			Walter R. Cuthbert	W. R. Cuthbert		4		10			10			15			30			30		
			"	"		5		10			10			15			30			30		
				Frank Stripe		6		10			10			15			30			30		
Chas L. Cass				Ellen L. Turner		7		10			10			15			30			30		
"				"		8		10			10			15			30			30		
"				Josephine Pollock		9		10			10			15			30			30		
"				"		10		10			10			15			30			30		
"				Mary E. Fagg		11		10			10			15			30			30		
"				W. E. Jones		12		10			10			15			30			30		
				W. E. Jones		1	13	10			10			15			25			25		
				"		2		10			10			15			25			25		
				"		3		10			10			15			25			25		
				C. P. Warden		4		10			10			15			25			25		
				"		5		10			10			15			25			25		
				"		6		10			10			15			25			25		
				"		7		10			10			15			25			25		
				"		8		10			10			15			25			25		
Edwin Giddings				Edward Giddings		1	14	10			10			15			30			30		
"				"		2		10			10			15			30			30		
"				"		3		10			10			15			30			30		
Edwin Giddings				"		4		10			10			15			30			30		
				"		5		10			10			15			30			30		
				Leonard F. Wade		6		10			10			15			30			30		
				"		7		10			10			15			30			30		
				Mary T. Jones		8		10			10			15			30			30		
Edwin Giddings				Edward Giddings		9		10			10			15			30			30		
				Chas W. Best		10		10			10			15			30			30		
				"		11		10			10			15			30			30		

Index to Property in Silver Terrace Addition

The Last Name Given is the One to Whom Property is Assessed

NAME OF OWNER, At Noon on First Day in January, 1915	NAME OF OWNER, At Noon on First Day in January, 1914	NAME OF OWNER, At Noon on First Day in January, 1913	NAME OF OWNER, At Noon on First Day in January, 1912	NAME OF OWNER, At Noon on First Day in January, 1911
				Frank Stripe
				〃
				C P. Warden
				〃
				〃
				〃
				〃
				〃
				San Diego Land Co
				〃
				〃
				C P Warden
				〃
				〃
				〃
	Chas L. Cass			San Diego Land Co
	〃			〃
	〃			〃
	〃			〃
	〃			〃
	〃			〃

City of San Diego, California. Silver Terrace

The Last Value Given is the Assessed Value for the Present Year

DESCRIPTION OR BOUNDARY FOR ASSESSMENT	Lot	Block	Value of Real Estate 1911	Value of Improvements 1911	CHECK	Value of Real Estate 1912	Value of Improvements 1912	CHECK	Value of Real Estate 1913	Value of Improvements 1913	CHECK	Value of Real Estate 1914	Value of Improvements 1914	CHECK	Value of Real Estate 1915	Value of Improvements 1915	CHECK
	1	15															
	2																
	3																
	4																
	5																
	6																
	7																
	8																
	9		assessed as acreage in P.L. 1177														
	10																
	11																
	12																
	13																
	14																
	15																
	16																
	17		10			10			20			30			30		
	18		10			10			20			30			30		
	19		assessed as Acreage in P.L. 1177														
	20																
	1	20	10			10			15			30			30		
	2		10			10			15			30			30		
	3		10			10			15			30			30		
	4		10			10			15			30			30		
	5		10			10			15			30			30		
	6		10			10			15			30			30		
	7		10			10			15			30			30		
	8		10			10			15			30			30		
	9		10			10			15			30			30		
	10		10			10			15			30			30		
	11		10			10			15			30			30		
	12		10			10			15			30			30		
	13		10			10			15			30			30		
	14		10			10			15			30			30		
	1	23	15			15			25			30			20		
	2		30			30			50			30			30		
	3		30			30			50			45			40		
	4		30			30			50			45			40		
	5		30			30			50			30			30		
	6		15			15			25			20			20		

Index to Property in Silver Terrace Add. Addition

The Last Name Given is the One to Whom Property is Assessed

NAME OF OWNER, At Noon on First Day in January, 1915	NAME OF OWNER, At Noon on First Day in January, 1914	NAME OF OWNER, At Noon on First Day in January, 1913	NAME OF OWNER, At Noon on First Day in January, 1912	NAME OF OWNER, At Noon on First Day in January, 1911
				M. Hall
				"
				"
				"
				"
				"
				"
				"
				"
				"
				"
				"
			M. Hall	"
			"	"
			"	"
			"	"
			"	"
			"	"
			"	"
				M. Hall
				"
				"
				"
				"
				"
				"
				"
				"
Frances L. Lapum		Frances L. Lapum		James P. Jones
"	Lucy S. Chapin	L. F. Miller	James P. Jones	"
	"	Hayes "Development Co	"	"
		C. K. Johnson	"	"
Chas K. Johnson		"	Chas. K. Johnson	Charles K. Jones
"			"	"
			Mary Gavin	Mary Gaven
			"	"
			"	"
			"	"
			"	"
			"	"

The Last Value Given is the Assessed Value for the Present Year

DESCRIPTION OR BOUNDARY FOR ASSESSMENT	Lot	Block	Value of Real Estate 1911	Value of Improvements 1911	CHECK	Value of Real Estate 1912	Value of Improvements 1912	CHECK	Value of Real Estate 1913	Value of Improvements 1913	CHECK	Value of Real Estate 1914	Value of Improvements 1914	CHECK	Value of Real Estate 1915	Value of Improvements 1915	CHECK
	1	D	15			15		X	20		X	45		✓	40		X
	2		15			15		X	20		X	45		✓	40		X
	3		15			15		X	20		X	45		✓	40		X
	4		15			15		X	20		X	45		✓	40		X
	5		15			15		X	20		X	45		✓	40		X
	6		15			15		X	20		X	45		✓	40		X
	7		15			15		X	20		X	45		✓	40		X
	8		15			15		X	20		X	45		✓	40		X
	9		15			15		X	20		X	45		✓	40		X
	10		15			15		X	20		X	45		✓	40		X
	11		15			15		X	20		X	45		✓	40		X
	12		15			15		X	20		X	45		✓	40		X
	13		15			15		X	20		X	45		✓	40		X
	14		15			15		X	20		X	45		✓	40		X
	15		15			15		X	20		X	45		✓	40		X
	16		15			15		X	20		X	45		✓	40		X
	17		15			15		X	20		X	45		✓	40		X
	18		15			15		X	20		X	45		✓	40		X
	19		15			15		X	20		X	45		✓	40		X
	20		15			15		X	20		X	45		✓	40		X
Block 2	1	E	15			15		X	20		X	45		✓	40		X
	2		15			15		X	20		X	45		✓	40		X
	3		15			15		X	20		X	45		✓	40		X
	4		15			15		X	20		X	45		✓	40		X
	5		15			15		X	20		X	45		✓	40		X
	6		15			15		X	20		X	45		✓	40		X
	7		15			15		X	20		X	45		✓	40		X
	8		15			15		X	20		X	45		✓	40		X
	9		15			15		X	20		X	45		✓	40		X
	10		15			15		X	20		X	45		✓	40		X
	11		15			15		X	20		X	45		X	40		X
	12		15			15		X	20		X	45		X	40		X
	13		15			15		X	20		X	45		X	40		X
	14		15			15		X	20		X	45		X	40		X
	15		15			15		X	20		X	45		X	40		X
	16		15			15		X	20		X	45		X	40		X
	17		15			15		X	20		X	45		X	40		X
	18		15			15		X	20		X	45		X	40		X
	19		15			15		X	20		X	45		X	40		X
	20		15			15		X	20		X	45		X	40		X
	21		15			15		X	20		X	45		X	40		X
	22		15			15		X	20		X	45		X	40		X
	23		15			15		X	20		X	45		X	40		X

Index to Property in Silver Terrace Add. Addition

The Last Name Given is the One to Whom Property is Assessed

NAME OF OWNER, At Noon on First Day in January, 1915	NAME OF OWNER, At Noon on First Day in January, 1914	NAME OF OWNER, At Noon on First Day in January, 1913	NAME OF OWNER, At Noon on First Day in January, 1912	NAME OF OWNER, At Noon on First Day in January, 1911
				Geo A Rapp
				"
				John Mason
				"
				"
				"

Index to Property in Silver Terrace Add. Addition

The Last Name Given is the One to Whom Property is Assessed

NAME OF OWNER, At Noon on First Day in January, 1915	NAME OF OWNER, At Noon on First Day in January, 1914	NAME OF OWNER, At Noon on First Day in January, 1913	NAME OF OWNER, At Noon on First Day in January, 1912	NAME OF OWNER, At Noon on First Day in January, 1911
	D. F. Jones		Dainville F. Jones	D F. Jones
	"		"	"
	"		"	M. Hall
				"
				"
				"
				"
				"
				"
				"
				"
				"
				"
				"
				"
				"
				"
				"
				"
				"
				"

City of San Diego, California. Silver Terrace Add.

The Last Value Given is the Assessed Value for the Present Year

DESCRIPTION OR BOUNDARY FOR ASSESSMENT	Lot	Block	Value of Real Estate 1911	Value of Improvements 1911	CHECK	Value of Real Estate 1912	Value of Improvements 1912	CHECK	Value of Real Estate 1913	Value of Improvements 1913	CHECK	Value of Real Estate 1914	Value of Improvements 1914	CHECK	Value of Real Estate 1915	Value of Improvements 1915	CHECK
	1	H	15			15		X	20		X	45		X	40		X
	2		15			15		X	20		X	45		X	40		X
	3		15			15		X	20		X	45		X	40		X
	4		15			15		X	20		X	45		X	40		X
	5		15			15		X	20		X	45		X	40		X
	6		15			15		X	20		X	45		X	40		X
	7		15			15		X	20		X	45		X	40		X
	8		15			15		X	20		X	45		X	40		X
	9		15			15		X	20		X	45		X	40		X
	10		15			15		X	20		X	45		X	40		X
	11		15			15		X	20		X	45		X	40		X
	12		15			15		X	20		X	45		X	40		X
	13		15			15		X	20		X	45		X	40		X
	14		15			15		X	20		X	45		X	40		X
	15		15			15		X	20		X	45		X	40		X
	16		15			15		X	20		X	45		X	40		X
	17		15			15		X	20		X	45		X	40		X
	18		15			15		X	20		X	45		X	40		X
	19		15			15		X	20		X	45		X	40		X
	20		15			15		X	20		X	40		X	40		X

The Last Name Given is the One to Whom Property is Assessed

The Last Value Given is the Assessed Value for the Present Year

NAME OF OWNER, At Noon on First Day in January, 1915	NAME OF OWNER, At Noon on First Day in January, 1914	NAME OF OWNER, At Noon on First Day in January, 1913	NAME OF OWNER, At Noon on First Day in January, 1912	NAME OF OWNER, At Noon on First Day in January, 1911	DESCRIPTION OR BOUNDARY FOR ASSESSMENT	Lot	Block	Value of Real Estate 1911	Value of Improvements 1911	CHECK	Value of Real Estate 1912	Value of Improvements 1912	CHECK	Value of Real Estate 1913	Value of Improvements 1913	CHECK	Value of Real Estate 1914	Value of Improvements 1914	CHECK	Value of Real Estate 1915	Value of Improvements 1915	CHECK
			F. S. Jennings Co	F.S. Jennings Inv & Loan Co		1	1	75			75		X	150		X	210		X	240		X
			"	"		2		300			400		X	600		X	900		X	900	30	X
	F. & W. Thum Co		Louis J. Wilde Estate Co	Louis J. Wilde Est Co		3		200			500		X	700		X	960		X	1080		X
			F. S. Jennings Co	F.S. Jennings Inv & Loan Co		4		300	1175		500	1350	X	700	1350	X	960	710	X	1080	710	X
			"	"		5		200			300		X	450		X	720		X	900		X
Ferdinand Thum		F. & W. Thum Co		A. H. McCune		1	2	150			150		X	200		X	360		X	360		X
				Point Loma Ferry Co		2		150			150	15	X	250	15	X	420	10	X	450	10	X
	Oakley J. Hall			O. J. Hall		3		150	130		150	125	X	250	125	X	360	50	X	250	50	X
				Point Loma Ferry Co		4		150	150		150	150	X	250	150	X	360	60	X	250	60	X
				"		5		200			200		X	350		X	480		X	540		X
			F. S. Jennings Co	F.S. Jennings Inv & Loan Co	Und 1/2 3.06 ac	1.53 ac	3	750			1000		X	1500		X	2400		X	2700		X
				G. H. Crippen Investment Co	Und 1/2	1.53 ac	3	750			1000		X	1500		X	2400		X	2700		X

in Book 1916

The Last Name Given is the One to Whom Property is Assessed

The Last Value Given is the Assessed Value for the Present Year

NAME OF OWNER, At Noon on First Day in January, 1915	NAME OF OWNER, At Noon on First Day in January, 1914	NAME OF OWNER, At Noon on First Day in January, 1913	NAME OF OWNER, At Noon on First Day in January, 1912	NAME OF OWNER, At Noon on First Day in January, 1911
		S.D. Securities Co		UNION TITLE & TRUST CO.
	Point Loma Villas	"		"
	S.D. Securities Co	"		"
	"	"		"
	"	"		"
	"	"		"
	"	"		"
	"	"		"
	"	"	S. D. Securities Co.	Jennie L. Simington
	"	"	"	"
	"	"	"	"
	"	"	"	"
	"	"	"	"
	"	"	"	"
	"	"	"	"
	"	"	"	"
	"	"	"	"
	"	"	"	"
	"	"	"	"
	"	"	"	"
	"	"	"	"
	"	"	"	"
	"	"	"	"
	"	"	"	"
	"	"	"	"
	"	"	"	UNION TITLE & TRUST CO.
	"	"	"	"
	"	"	"	"
	"	"	"	"
	"	"	"	"
	"	"	"	"
	"	"	"	"
	"	"	"	"
	"	"	"	"
	"	"	"	"
	"	"	"	"
	"	"	"	"
	"	"	"	"
	"	"	"	"
	"	"	"	"
	"	"	"	"
	"	"	"	"

The Last Name Given is the One to Whom Property is Assessed

The Last Value Given is the Assessed Value for the Present Year

NAME OF OWNER, At Noon on First Day in January, 1915	NAME OF OWNER, At Noon on First Day in January, 1914	NAME OF OWNER, At Noon on First Day in January, 1913	NAME OF OWNER, At Noon on First Day in January, 1912	NAME OF OWNER, At Noon on First Day in January, 1911	DESCRIPTION OR BOUNDARY FOR ASSESSMENT	Lot	Block	Value of Real Estate 1911	Value of Improvements 1911	CHECK	Value of Real Estate 1912	Value of Improvements 1912	CHECK	Value of Real Estate 1913	Value of Improvements 1913	CHECK	Value of Real Estate 1914	Value of Improvements 1914	CHECK	Value of Real Estate 1915	Value of Improvements 1915	CHECK
				UNION TITLE & TRUST CO.		1	1	57 175														
				"		2		125														
				"		3		125														
				"	See 1/285 M & S. to Roseville or Sub of P.L. 209	4		0														
				"	" 10/285 " " " "	5		0														
				"		6		100														
				"		7		125														
				UNION TITLE & TRUST CO.		1	2	150														
				"		2		125														
				"		3		125														
				"		4		125														
				"		5		125														
				"		6		125														
				"		7		125														
				"		8		125														
	Subdivided Chatsworth Terrace			"	See 1/284 Sub P.L. 209	9		0														
				"	" 10/284 "	10		0														
				"		11		100	Subdivided													
				"		12		100														
				"		13		100														
				"		14		100														
				"		15		100														
				"		16		200														
				UNION TITLE & TRUST CO.	See 1/269 Sub P.L. 209	1	3	0														
				UNION TITLE & TRUST CO.	" 10/269 " "	2		0														
				"		3		125														
				"		4		150														
				UNION TITLE & TRUST CO.	See 1/268 Sub P.L. 209	1	4	0														
				"	" 10/268 " "	2		0														
				"		3		125														
				"		4		125														
				UNION TITLE & TRUST CO.	See 10/253 Sub of P.L. 209	1	5	0														
				"		2		125														
								3025														

Board C

—Sub'd—

Clugston & Reed's Add

Index to Property in Clugston & Reed's Add Addition

The Last Name Given is the One to Whom Property is Assessed

NAME OF OWNER, At Noon on First Day in January, 1915	NAME OF OWNER, At Noon on First Day in January, 1914	NAME OF OWNER, At Noon on First Day in January, 1913	NAME OF OWNER, At Noon on First Day in January, 1912	NAME OF OWNER, At Noon on First Day in January, 1911
				UNION TITLE & TRUST CO. 1
				〃
				〃
				〃
				〃
				〃
				〃
				〃
				〃
				〃
				〃
				〃
				〃
				〃
Subdevided Chatsworth Terrace				UNION TITLE & TRUST CO.
				〃
				〃
				〃
				〃
				〃
				〃
				〃
				〃
				〃
				〃
				〃
				〃
				〃

Index to Property in _____ Addition

The Last Name Given is the One to Whom Property is Assessed

NAME OF OWNER, At Noon on First Day in January, 1915	NAME OF OWNER, At Noon on First Day in January, 1914	NAME OF OWNER, At Noon on First Day in January, 1913	NAME OF OWNER, At Noon on First Day in January, 1912	NAME OF OWNER, At Noon on First Day in January, 1911
				UNION TITLE & TRUST CO.
				"
				"
				"
				"
				"
				"
				Union Title & Trust Co
				"
				Southern Trust & Sav Bank
				"
				"
				"
				"
				"
				"
				"
				"
				"
Subdivided Chatsworth Terrace				UNION TITLE & TRUST CO.
				"
				"
				"
				"
				"
				"
				"
				"
				"
				"
				"
				"
				UNION TITLE & TRUST CO.
				"
				"
				"
				"
				"

City of San Diego, California.

The Last Value Given is the Assessed Value for the Present Year

DESCRIPTION OR BOUNDARY FOR ASSESSMENT	Lot	Block	Value of Real Estate 1911	Value of Improvements 1911	CHECK	Value of Real Estate 1912	Value of Improvements 1912	CHECK	Value of Real Estate 1913	Value of Improvements 1913	CHECK	Value of Real Estate 1914	Value of Improvements 1914	CHECK	Value of Real Estate 1915	Value of Improvements 1915	CHECK
	1	8	150														
	2		125														
	3		125														
	4		125														
	5		125														
	6		125														
	7		125														
	8		125														
	9		125														
	10		150														
	11		150														
	12		100														
	13		100														
	14		100														
	15		100														
	16		100														
	17		100														
	18		100														
	19		150														
	1	9	150														
	2		125														
	3		125			Subd											
	4		125														
	5		125														
	6		125														
	7		125														
	8		150														
	9		150														
	10		110														
	11		100														
	12		100														
	13		150														
	1	10	175														
	2		125														
	3		125														
	4		125														
	5		125														
	6		175														
			1910														

— Subd —
Clugston & Reed's Add

The Last Name Given is the One to Whom Property is Assessed

NAME OF OWNER, At Noon on First Day in January, 1915	NAME OF OWNER, At Noon on First Day in January, 1914	NAME OF OWNER, At Noon on First Day in January, 1913	NAME OF OWNER, At Noon on First Day in January, 1912	NAME OF OWNER, At Noon on First Day in January, 1911
		S D Securities Co		UNION TITLE & TRUST CO.
		"		"
		"		"
		"		"
		"		"
		"		"
		"		"
		"		"
			S. D. Securities Co.	Jennie S Linington
			"	"
			"	"
			"	"
			"	"
			"	"
			"	"
			"	"
			"	"
			"	"
			"	"
			"	"
			"	"
			S. D. Securities Co.	Jennie S Linington
			"	"
			"	"
			"	"
			"	"
			S. D. Securities Co.	Jennie S Linington
			"	"
			"	"
			"	"
			"	"
			"	"
			"	"

The Last Value Given is the Assessed Value for the Present Year

DESCRIPTION OR BOUNDARY FOR ASSESSMENT	Lot	Block	Value of Real Estate 1911	Value of Improvements 1911	CHECK	Value of Real Estate 1912	Value of Improvements 1912	CHECK	Value of Real Estate 1913	Value of Improvements 1913	CHECK	Value of Real Estate 1914	Value of Improvements 1914	CHECK	Value of Real Estate 1915	Value of Improvements 1915	CHECK
	1	11	175			175		X	300			480			390		X
	2		125			125		X	200			300			240		X
	3		125			125		X	200			300			240		X
	4		125			125		X	200			300			240		X
	5		100			100		X	150			180			150		X
	6		75			75		X	125			180			150		X
	7		100			100		X	150			210			165		X
	8		125			125		X	175			300			240		X
									1500			2250					
	1	12	125			125		X	200			240			200		X
	2		125			125		X	200			240			200		X
	3		125			125		X	200			240			200		X
	4		125			125		X	200			240			200		X
	5		110			110		X	175			210			165		X
	6		125			125		X	175			210			165		X
	7		150			150		X	200	all	X	270		X	220		X
	8		100			100		X	175			240			165		X
	9		100			100		X	175			210			165		X
	10		100			100		X	175			210			165		X
	11		100			100		X	175			210			165		X
	12		100			100		X	175			210			165		X
	13		100			100		X	175			210			165		X
						1485			2400			2910					
	1	13	125			125		X	175			210			165		X
	2		125			125		X	175			210			165		X
	3		125			125		X	175			210			165		X
	4		125			125		X	175			210			165		X
	5		125			125		X	175			210			165		X
	6		75			75		X	100	all	X	120		X	95		X
	7		100			100		X	150			180			150		X
	8		150			150		X	250			300			240		X
	9		100			100		X	175			210			165		X
	10		100			100		X	175			210			165		X
	11		100			100		X	175			210			165		X
	12		100			100		X	175			210			165		X
						1050			2075			2490					
	1	14	125			125		X	200			240			200		X
	2		125			125		X	200			240			200		X
	3		125			125		X	200	all	X	240		X	200		X
	4		125			125		X	200			240			200		X
	5		125			125		X	175			210			165		X
						625			975			1170					
	1	15	150			150		X	250			300			240		X
	2		125			125		X	200			210			165		X
	3		125			125		X	200			210			165		X
	4		125			125		X	200	all	X	210		X	165		X
	5		125			125		X	200			210			165		X
	6		125			125		X	200			210			165		X
	7		150			150		X	225			270			220		X
						925			1475			1620					

Index to Property in Gardena Home Tract Addition

Sub of N.E. 10 ac P.L. 265 — City of San Diego, California. — Gardena Home Tract

181

The Last Name Given is the One to Whom Property is Assessed

NAME OF OWNER, At Noon on First Day in January, 1915	NAME OF OWNER, At Noon on First Day in January, 1914	NAME OF OWNER, At Noon on First Day in January, 1913	NAME OF OWNER, At Noon on First Day in January, 1912	NAME OF OWNER, At Noon on First Day in January, 1911
				Chas A. Bowker
				"
				"
				"
H. G. Schissler				"
D. M. Neely				"
"				"
Chas A. Bowker				"
"				"
"				"
"				"
"				"
"				"
"				"
"				"
Angelina Fleischer				"
Rose E. Melrose	C. F. Melrose			"
			R. E. Melrose	"
			Chas A. Bowker	"
			"	"

The Last Value Given is the Assessed Value for the Present Year

DESCRIPTION OR BOUNDARY FOR ASSESSMENT	Lot	Block	Value of Real Estate 1911	Value of Improvements 1911	CHECK	Value of Real Estate 1912	Value of Improvements 1912	CHECK	Value of Real Estate 1913	Value of Improvements 1913	CHECK	Value of Real Estate 1914	Value of Improvements 1914	CHECK	Value of Real Estate 1915	Value of Improvements 1915	CHECK
	1		100			100			150			180			180		
	2		100			100			150			180	40		180	40	
	3		100			100			150			180			180		
	4		100			100			150			180	10		180	—	
	5		100			100			150			180			180	no val	
	6		100			100			150			180	10		180	no val	
	7		100			100	100		150	100		180	80		180	80	
	8		100			100			150			180			180		
1416 9/203 Block	9		100			100			150			180	10		180	no val	
	10		100			100			150			180			180		
	11		100			100			150			180			180		
	12		100			100			150			180			180		
	13		100			100			150			180			180		
	14		100			100	100		150	100		180	80		180	80	
	15		100			100			150			180			180		
	16		100			100			150			180	10		180	no val	
	17		100			100			150			180			180	50	
	18		100			100			150			180	20		180	80	
	19		100			100			150			180			180		
	20		100			100			150			180			180		

The Last Name Given is the One to Whom Property is Assessed

NAME OF OWNER, At Noon on First Day in January, 1915	NAME OF OWNER, At Noon on First Day in January, 1914	NAME OF OWNER, At Noon on First Day in January, 1913	NAME OF OWNER, At Noon on First Day in January, 1912	NAME OF OWNER, At Noon on First Day in January, 1911
			S. D. Securities Co.	
			"	
			"	
			"	
			"	
			"	
			"	
			"	
			"	
			"	
			"	
			"	
			"	
			"	
			"	
			"	
			"	
			"	
			"	
			"	
			"	
			S. D. Securities Co.	
			"	
			"	
			"	
			"	
			"	
			"	
			"	
			"	
			"	
			"	
			"	
			"	
			"	
			"	
			"	
			"	
			"	
			"	
			"

The Last Name Given is the One to Whom Property is Assessed

The Last Value Given is the Assessed Value for the Present Year

NAME OF OWNER, At Noon on First Day in January, 1915	NAME OF OWNER, At Noon on First Day in January, 1914	NAME OF OWNER, At Noon on First Day in January, 1913	NAME OF OWNER, At Noon on First Day in January, 1912	NAME OF OWNER, At Noon on First Day in January, 1911	DESCRIPTION OR BOUNDARY FOR ASSESSMENT	Lot	Block	Value of Real Estate 1911	Value of Improvements 1911	CHECK	Value of Real Estate 1912	Value of Improvements 1912	CHECK	Value of Real Estate 1913	Value of Improvements 1913	CHECK	Value of Real Estate 1914	Value of Improvements 1914	CHECK	Value of Real Estate 1915	Value of Improvements 1915	CHECK
			S. D. Securities Co.			1	101				100		✓	200			235			235		✓
			"			2					100		✓	200			235			235		✓
			"			3					100		✓	200			235			235		✓
			"			4					100		✓	200			235			235		✓
			"			5					100		✓	200			235			235		✓
			"			6					100		✓	200			235			235		✓
			"			7					100		✓	200			235			235		✓
			"			8					100		✓	200			235			235		✓
			"			9					100		✓	200			235		✓	235		✓
			"			10					100		✓	200			235			235		✓
			"			11					100		✓	200			235			235		✓
			"			12					100		✓	200			235			235		✓
			"			13					100		✓	200			235			235		✓
			"			14					100		✓	200			235			235		✓
			"			15					100		✓	200			235			235		✓
			"			16					100		✓	200			235			235		✓
			"			17					100		✓	200			235			235		✓
			"			18					100		✓	200			235			235		✓
			"			19					100		✓	200			235			235		✓
			"			20					160		✓	200			235			235		✓
														4000			4700					
			S. D. Securities Co.			1	102				100		✓	200			235			235		✓
			"			2					100		✓	200			235			235		✓
			"			3					100		✓	200			235			235		✓
			"			4					100		✓	200			235			235		✓
			"			5					100		✓	200			235			235		✓
			"			6					100		✓	200			235			235		✓
			"			7					100		✓	200			235			235		✓
			"			8					100		✓	200			235			235		✓
														1600			1880					
			S. D. Securities Co.				103				100		✓	200		✓	235		✓	235		✓
			S. D. Securities Co.			1	104				100		✓	200			235			235		✓
			"			2					100		✓	200			235			235		✓
			"			3					100		✓	200			235			235		✓
			"			4					100		✓	200			235			235		✓
			"			5					100		✓	200			235			235		✓
			"			6					100		✓	200			235			235		✓
			"			7					100		✓	200			235			235		✓
														1400			1645					
			S. D. Securities Co.			1	105				100		✓	200		✓	235		✓	235		✓
			"			2					100		✓	200		✓	235		✓	235		✓
														400								

Index to Property in Loma Park Addition

The Last Name Given is the One to Whom Property is Assessed

NAME OF OWNER, At Noon on First Day in January, 1915	NAME OF OWNER, At Noon on First Day in January, 1914	NAME OF OWNER, At Noon on First Day in January, 1913	NAME OF OWNER, At Noon on First Day in January, 1912	NAME OF OWNER, At Noon on First Day in January, 1911
			S. D. Securities Co.	
			〃	
			〃	
			〃	
			〃	
			〃	
			〃	
			〃	
			〃	
			S. D. Securities Co.	
			〃	
			〃	
			〃	
			〃	
			〃	
			〃	
			S. D. Securities Co.	
			〃	
			〃	
			〃	
			〃	
			〃	
			〃	
			〃	
			〃

Index to Property in Loma Park Addition

The Last Name Given is the One to Whom Property is Assessed

NAME OF OWNER, At Noon on First Day in January, 1915	NAME OF OWNER, At Noon on First Day in January, 1914	NAME OF OWNER, At Noon on First Day in January, 1913	NAME OF OWNER, At Noon on First Day in January, 1912	NAME OF OWNER, At Noon on First Day in January, 1911
			S. D. Securities Co.	
			"	
			"	
			"	
			"	
			"	
			"	
			"	
			"	
			S. D. Securities Co.	
			"	
			"	
			"	
			"	
			"	
			"	
			"	
			"	
			"	
			"	
			S. D. Securities Co.	
			"	
			"	
			"	

City of San Diego, California. Loma Park

The Last Value Given is the Assessed Value for the Present Year

DESCRIPTION OR BOUNDARY FOR ASSESSMENT	Lot	Block	Value of Real Estate 1911	Value of Improvements 1911	CHECK	Value of Real Estate 1912	Value of Improvements 1912	CHECK	Value of Real Estate 1913	Value of Improvements 1913	CHECK	Value of Real Estate 1914	Value of Improvements 1914	CHECK	Value of Real Estate 1915	Value of Improvements 1915	CHECK
	1	110				100		✓	200			235			235		✓
	2					100		✓	200			235			235		✓
	3					100		✓	200			235			235		✓
	4					100		✓	200			235			235		✓
	5					100		✓	200	all	✓	235		✓	235		✓
	6					100		✓	200			235			235		✓
	7					100		✓	200			235			235		✓
	8					100		✓	200			235			235		✓
	9					100		✓	200			235			235		✓
	10					100		✓	200			235			235		✓
									2000			2350					
	1	111				100		✓	200			235			235		✓
	2					100		✓	200			235			235		✓
	3					100		✓	200			235			235		✓
	4					100		✓	200			235			235		✓
	5					100		✓	200			235			235		✓
	6					100		✓	200	all	✓	235		✓	235		✓
	7					100		✓	200			235			235		✓
	8					100		✓	200			235			235		✓
	9					100		✓	200			235			235		✓
	10					100		✓	200			235			235		✓
	11					100		✓	200			235			235		✓
									2200			2585					
	1	112				100		✓	200			235			235		✓
	2					100		✓	200			235			235		✓
	3					100		✓	200			235			235		✓
	4					100		✓	200			235			235		✓
	5					100		✓	200			235			235		✓
	6					100		✓	200			235			235		✓
	7					100		✓	200			235		✓	235		✓
	8					100		✓	200	all	✓	235		✓	235		✓
	9					100		✓	200			235			235		✓
	10					100		✓	200			235			235		✓
	11					100		✓	200			235			235		✓
	12					100		✓	200			235			235		✓
	13					100		✓	200			235			235		✓
	14					100		✓	200			235			235		✓
	15					100		✓	200			235			235		✓
									3000			3525					
	1	113				100		✓	200			235			235		✓
	2					100		✓	200	all	✓	235		✓	235		✓
	3					100		✓	200			235			235		✓
	4					100		✓	200			235			235		✓
									800			940					

Index to Property in Loma Park Addition

The Last Name Given is the One to Whom Property is Assessed

NAME OF OWNER, At Noon on First Day in January, 1915	NAME OF OWNER, At Noon on First Day in January, 1914	NAME OF OWNER, At Noon on First Day in January, 1913	NAME OF OWNER, At Noon on First Day in January, 1912	NAME OF OWNER, At Noon on First Day in January, 1911
			S. D. Securities Co.	
			"	
			"	
			"	
			"	
			"	
			"	
			S. D. Securities Co.	
			"	
			"	
			"	
			"	
			"	
			"	
			"	
			S. D. Securities Co.	
			S. D. Securities Co.	
			"	
			"	
			S. D. Securities Co.	
			"	
			"	
			"	
			"	
			"	
			"	
			S. D. Securities Co.	

The Last Value Given is the Assessed Value for the Present Year

DESCRIPTION OR BOUNDARY FOR ASSESSMENT	Lot	Block	Value of Real Estate 1911	Value of Improvements 1911	CHECK	Value of Real Estate 1912	Value of Improvements 1912	CHECK	Value of Real Estate 1913	Value of Improvements 1913	CHECK	Value of Real Estate 1914	Value of Improvements 1914	CHECK	Value of Real Estate 1915	Value of Improvements 1915	CHECK
	1	114				100		✓	200			235			235		✓
	2					100		✓	200			235			235		✓
	3					100		✓	200			235			235		✓
	4					100		✓	200	all	✓	235		✓	235		✓
	5					100		✓	200			235			235		✓
	6					100		✓	200			235			235		✓
	7					100		✓	200			235			235		✓
	8					100		✓	200			235			235		✓
									1600			1880					
	1	115				100		✓	200			235			235		✓
	2					100		✓	200			235			235		✓
	3					100		✓	200			235			235		✓
	4					100		✓	200	all	✓	235		✓	235		✓
	5					100		✓	200			235			235		✓
	6					100		✓	200			235			235		✓
	7					100		✓	200			235			235		✓
	8					100		✓	200			235			235		✓
									1600			1880					
		116				100		✓	200		✓	235		✓	235		✓
	1	117				100		✓	200			235			235		✓
	2					100		✓	200	all	✓	235		✓	235		✓
	3					100		✓	200			235			235		✓
						300			600			705					
	1	118				100		✓	200			235			235		✓
	2					100		✓	200	all	✓	235		✓	235		✓
	3					100		✓	200			235			235		✓
	4					100		✓	200			235			235		✓
						400			800			940					
	1	119				100		✓	200			235			235		✓
	2					100		✓	200			235			235		✓
	3					100		✓	200			235			235		✓
	4					100		✓	200	all	✓	235		✓	235		✓
	5					100		✓	200			235			235		✓
	6					100		✓	200			235			235		✓
	7					100		✓	200			235			235		✓
	8					100		✓	200			235			235		✓
						800			1600			1880					
		120				100		✓	200		✓	235		✓	235		✓

The Last Name Given is the One to Whom Property is Assessed

The Last Value Given is the Assessed Value for the Present Year

NAME OF OWNER, At Noon on First Day in January, 1915	NAME OF OWNER, At Noon on First Day in January, 1914	NAME OF OWNER, At Noon on First Day in January, 1913	NAME OF OWNER, At Noon on First Day in January, 1912	NAME OF OWNER, At Noon on First Day in January, 1911	DESCRIPTION OR BOUNDARY FOR ASSESSMENT	Lot	Block	Value of Real Estate 1911	Value of Improvements 1911	CHECK	Value of Real Estate 1912	Value of Improvements 1912	CHECK	Value of Real Estate 1913	Value of Improvements 1913	CHECK	Value of Real Estate 1914	Value of Improvements 1914	CHECK	Value of Real Estate 1915	Value of Improvements 1915	CHECK
			S. D. Securities Co.			1	121				100			200			235			235		
			"			2					100			200			235			235		
			"			3					100			200			235			235		
			"			4					100			200			235			235		
			"			5					100			200			235			235		
			"			6					100			200			235			235		
			"			7					100			200			235			235		
			"			8					100			200	all		235			235		
			"			9					100			200			235			235		
			"			10					100			200			235			235		
			"			11					100			200			235			235		
			"			12					100			200			235			235		
			"			13					100			200			235			235		
			"			14					100			200			235			236		
			"			15					100			200			235			235		
											1500			3000			3525					
			S. D. Securities Co.			1	122				100			200			235			235		
			"			2					100			200			235			235		
			"			3					100			200			235			235		
			"			4					100			200			235			235		
			"			5					100			200			235			235		
			"			6					100			200			235			235		
			"			7					100			200			235			235		
			"			8					100			200	all		235			235		
			"			9					100			200			235			235		
			"			10					100			200			235			235		
			"			11					100			200			235			235		
			"			12					100			200			235			235		
			"			13					100			200			235			235		
			"			14					100			200			235			235		
			"			15					100			200			235			235		
			"			16					100			200			235			235		
											1600			3200			3760					

Index to Property in Loma Park Addition

The Last Name Given is the One to Whom Property is Assessed

NAME OF OWNER, At Noon on First Day in January, 1915	NAME OF OWNER, At Noon on First Day in January, 1914	NAME OF OWNER, At Noon on First Day in January, 1913	NAME OF OWNER, At Noon on First Day in January, 1912	NAME OF OWNER, At Noon on First Day in January, 1911
			S. D. Securities Co.	
			"	
			"	
			"	
			"	
			"	
			"	
			"	
			"	
			"	
			"	
			"	
			"	
			"	
			"	
			S. D. Securities Co.	
			"	
			"	
			"	
			"	
			"	
			"	
			"	
			"	
			"	
			"	
			"	
			"	
			"	
			"

Index to Property in Loma Park Addition

The Last Name Given is the One to Whom Property is Assessed

NAME OF OWNER, At Noon on First Day in January, 1915	NAME OF OWNER, At Noon on First Day in January, 1914	NAME OF OWNER, At Noon on First Day in January, 1913	NAME OF OWNER, At Noon on First Day in January, 1912	NAME OF OWNER, At Noon on First Day in January, 1911
			S. D. Securities Co.	
			"	
			S. D. Securities Co.	
			"	
			S. D. Securities Co.	
			"	
			S. D. Securities Co.	
			"	

City of San Diego, California. Loma Park

The Last Value Given is the Assessed Value for the Present Year

DESCRIPTION OR BOUNDARY FOR ASSESSMENT	Lot	Block	Value of Real Estate 1911	Value of Improvements 1911	CHECK	Value of Real Estate 1912	Value of Improvements 1912	CHECK	Value of Real Estate 1913	Value of Improvements 1913	CHECK	Value of Real Estate 1914	Value of Improvements 1914	CHECK	Value of Real Estate 1915	Value of Improvements 1915	CHECK
	1	126				100		✓	200		✓	235		✓	235		✓
	2					100		✓	200		✓	235		✓	235		✓
									400								
	1	127				100		✓	200		✓	235		✓	235		✓
	2					100		✓	200		✓	235		✓	235		✓
									400								
	1	128				100		✓	200		✓	235		✓	235		✓
	2					100		✓	200		✓	235		✓	235		✓
									400								
	1	129				100		✓	200		✓	235		✓	235		✓
	2					100		✓	200		✓	235		✓	235		✓
									400								

Index to Property in Chatsworth Terrace Addition

Re Sub of Lots 1 to 10 &

Villa Lots 27 to 47, Covington & Reeds Add. & etc

City of San Diego, California. Chatsworth Terrace

190

The Last Name Given is the One to Whom Property is Assessed

The Last Value Given is the Assessed Value for the Present Year

NAME OF OWNER, At Noon on First Day in January, 1915	NAME OF OWNER, At Noon on First Day in January, 1914	NAME OF OWNER, At Noon on First Day in January, 1913	NAME OF OWNER, At Noon on First Day in January, 1912	NAME OF OWNER, At Noon on First Day in January, 1911
			S. D. Securities Co.	
			"	
			"	
Mrs C. V. Lewis	S. D. SECURITIES CO.		"	
			S. D. Securities Co.	
			"	
			"	
			"	
	Chatsworth Terrace Annex		S. D. Securities Co.	
			"	
	Stevens & Hartley		S. D. Securities Co.	
	"		"	
	"		"	
	Chatsworth Terrace Annex		"	
			"	
			"	
			"	
			S. D. Securities Co.	
			"	
			"	
			S. D. Securities Co.	
			"	
			"	
	Chatsworth Terrace Annex		"	
			"	
			"	
			"	
			"	
			"	
			"	
			"	
			"	
			"	

DESCRIPTION OR BOUNDARY FOR ASSESSMENT	Lot	Block	Value of Real Estate 1911	Value of Improvements 1911	CHECK	Value of Real Estate 1912	Value of Improvements 1912	CHECK	Value of Real Estate 1913	Value of Improvements 1913	CHECK	Value of Real Estate 1914	Value of Improvements 1914	CHECK	Value of Real Estate 1915	Value of Improvements 1915	CHECK
	1	3				100		X	250			600		X	600		X
	2					100		X	250	all	X	600		X	600		X
	3					150		X	300			675		X	675		X
	4					175		X	300			675		X	675		X
									1100								
	1	4				100		X	250			600		X	600		X
	2					100		X	250	all	X	600		X	600		X
	3					150		X	300			675		X	675		X
	4					150		X	300			675		X	675		X
									1100								
Chatsworth Terrace Annex	1	5				100		X	200	all	X	Chatsworth Terrace Annex					
	2					150		X	250								
									450								
	1	16				125		X	250			600		X	600		X
	2					125		X	250			600		X	600		X
	3					150		X	300			675		X	675		X
	4					150		X	250	all	X	Outd					
Chatsworth Terrace Annex	5					150		X	250			Chatsworth Terrace Annex					
	6					150		X	250								
	7					200		X	350								
									1900								
	1	17				225		X	700		X	900		X	900		X
	2					225		X	600	all	X	900		X	900		X
	3					225		X	700			780		X	780		X
									2000								
	1	18				200		X	350								
	2					175		X	225								
	3					175		X	225								
	4					175		X	225								
	5					175		X	225								
Chatsworth Terrace Annex	6					125		X	225								
	7					100		X	225	all	X	Chatsworth Terrace Annex					
	8					100		X	225								
	9					100		X	225								
	10					125		X	225								
	11					150		X	225								
	12					175		X	225								
	13					200		X	300								
									3125								

Index to Property in Chatsworth Terrace Addition

City of San Diego, California. Chatsworth Terrace

The Last Name Given is the One to Whom Property is Assessed

The Last Value Given is the Assessed Value for the Present Year

NAME OF OWNER, At Noon on First Day in January, 1915	NAME OF OWNER, At Noon on First Day in January, 1914	NAME OF OWNER, At Noon on First Day in January, 1913	NAME OF OWNER, At Noon on First Day in January, 1912	NAME OF OWNER, At Noon on First Day in January, 1911
			S. D. Securities Co.	
			"	
Gertrude C. Partridge	S. D. SECURITIES CO.		"	
"	"		"	
"	"		"	
	S. D. Securities Co.		"	
Mollie A. Wiles	"		"	
S. D. Securities Co.	"		"	
"	"		"	
"	"		"	
"	"		"	
"	"		"	
"	"		"	
"	"		"	
	Mary King Elliott		"	
	S. D. SECURITIES CO.		"	
	S. D. Securities Co.		"	
	"		"	
	"		"	
	"		"	
	"		"	
	"		"	
	"		"	
	"		"	
	"		"	
			S. D. Securities Co.	
			"	
			"	
	John T. Patton		"	
S. D. Securities Co.	S. D. Securities Co		"	
"	"		"	
"	"		"	
"	"		"	
S. D. Securities Co	"		"	
"	S. D. SECURITIES CO.		"	
Thomas Morgan Eby 1/12	"		"	
"	S. D. Securities Co May 1/12		"	
	"		"	
	"		"	
	"		"	
	Ella M. Fish		"	
W. C. Stitt, Jr.	S. D. SECURITIES CO.		"	

DESCRIPTION OR BOUNDARY FOR ASSESSMENT	Lot	Block	Value of Real Estate 1911	Value of Improvements 1911	CHECK	Value of Real Estate 1912	Value of Improvements 1912	CHECK	Value of Real Estate 1913	Value of Improvements 1913	CHECK	Value of Real Estate 1914	Value of Improvements 1914	CHECK	Value of Real Estate 1915	Value of Improvements 1915	CHECK
	1	19				200		X	350			675		X	675		X
	2					175		X	300			600		X	600		X
	3					175		X	300			600		X	600		X
	4					200		X	350			675		X	675		X
	5					150		X	250			600		X	600		X
	6					150		X	250			600		X	600		X
	7					150		X	250			600		X	600		X
	8					150		X	250			600		X	600		X
	9					150		X	250			600		X	600		X
	10					150		X	250			600		X	600		X
	11					150		X	250			600		X	600		X
	12					150		X	250			600		X	600		X
	13					150		X	250	all	X	600		X	600		X
	14					150		X	250			600		X	600		X
	15					175		X	300			675	900	X	675	900	X
	16					175		X	300			675		X	675		X
	17					150		X	250			600		X	600		X
	18					125		X	250			600		X	600		X
	19					125		X	250			600		X	600		X
	20					100		X	250			600		X	600		X
	21					100		X	250			600		X	600		X
	22					100		X	250			600		X	600		X
	23					100		X	250			600		X	600		X
	24					125		X	250			600		X	600		X
	25					150		X	250			600		X	600		X
	26					150		X	250			600		X	600		X
									6900								
	1	20				275		X	400			780		X	780		X
	2					225		X	325			720		X	720		X
	3					225		X	325			720		X	720		X
	4					250		X	350			780		X	780		X
	5					150		X	425			600		X	600	500	X
	6					150		X	275			600		X	600		X
	7					125		X	250			600		X	600		X
	8					125		X	250			600		X	600		X
	9					125		X	250			600		X	600		X
	10					125		X	250	all	X	600		X	600		X
	11					150		X	300			675		X	675		X
	12					175		X	300			675		X	675		X
Eby 1/12 May 1/12	13					150		X	250			300 300		X	300 300		X
	14					150		X	250			600		X	600		X
	15					150		X	250			600		X	600		X
	16					150		X	250			600		X	600		X
	17					150		X	250			600		X	600		X
	18					150		X	250			600		X	600		X
	19					125		X	275			450		X	450		X
									5475								

Index to Property in Chatsworth Terrace Addition

City of San Diego, California. Chatsworth Terrace

192

The Last Name Given is the One to Whom Property is Assessed

NAME OF OWNER, At Noon on First Day in January, 1915	NAME OF OWNER, At Noon on First Day in January, 1914	NAME OF OWNER, At Noon on First Day in January, 1913	NAME OF OWNER, At Noon on First Day in January, 1912	NAME OF OWNER, At Noon on First Day in January, 1911
			S. D. Securities Co.	
	S.D. Securities Co		"	
	John F. Catton		"	
	Wm Simpson Construction Co		"	
	S. D. SECURITIES CO.		"	
	S. D. SECURITIES CO.		"	
	S.D. Securities Co.		"	
	"		"	
Rose Goebel	"		"	
	James B. Keith		"	
	S.D. Securities Co.		"	
	Wm Simpson Construction Co		"	
	S.D. Securities Co.		"	
	"		"	
	"		"	
Bettie M. Storey	S. D. SECURITIES CO.		"	
		Union Title & Trust Co	S. D. Securities Co.	
E. A. Pannas		S.D. Securities Co	"	
"	S.D. Securities Co	"	"	
"		Thornton R. Linton	"	
"	H.H. Taylor	UNION TITLE & TRUST CO.	"	
	Mary M. Weisser	Mary M. Weiser	"	
N. N. Manney	A. Henry Dunn	Thos. N. Faulconer	"	
S.D. Securities Co	S.D. Securities Co 5/8	UNION TITLE & TRUST CO.	S. D. Securities Co.	
S.D. Securities Co all	" " 3/8	S.D. Securities Co 1/2	" 1	
H. O. Poor	" " 5/8	Anna D. Poor 1/2	"	
"		"	"	
Margaret L. Ridgway		UNION TITLE & TRUST CO.	"	
Kittie D. Sinclair	Geo. A. Doyle	Alex J. Barnes	"	
"	Mrs. K. Sinclair	Jos. L. Brown Etal	"	
	"	UNION TITLE & TRUST CO.	"	

The Last Value Given is the Assessed Value for the Present Year

DESCRIPTION OR BOUNDARY FOR ASSESSMENT	Lot	Block	Value of Real Estate 1911	Value of Improvements 1911	CHECK	Value of Real Estate 1912	Value of Improvements 1912	CHECK	Value of Real Estate 1913	Value of Improvements 1913	CHECK	Value of Real Estate 1914	Value of Improvements 1914	CHECK	Value of Real Estate 1915	Value of Improvements 1915	CHECK
	1	21				225		✓	450			780		✓	780		✓
	2					175		✓	325			720		✓	720		✓
	3					175		✓	325			720		✓	720		✓
	4					150		✓	350			780		✓	780		✓
	5					125		✓	300			600	800	✓	600	800	✓
	6					125		✓	300			600		✓	600		✓
	7					125		✓	300			600		✓	600		✓
	8					125		✓	300	all	✓	600		✓	600		✓
	9					125		✓	300			600		✓	600		✓
	10					125		✓	300			600		✓	600	600	✓
	11					125		✓	275			600	700	✓	600	700	✓
	12					125		✓	275			600		✓	600		✓
	13					125		✓	275			600	750	✓	600	750	✓
	14					125		✓	275			600		✓	600		✓
	15					125		✓	275			600		✓	600		✓
	16					125		✓	275			600		✓	600		✓
	17					125		✓	275 (5175)			450		✓	450		✓
	1	22				200		✓	550		✓	780		✓	780		✓
	2					150		✓	500		✓	720		✓	720		✓
	3					150		✓	500		✓	720		✓	720		✓
	4					175		✓	550		✓	780		✓	780		✓
	5					100		✓	400		✓	600		✓	600		✓
	6					100		✓	400		✓	600		✓	600		✓
	7					100		✓	300	750	✓	450	600	✓	450	600	✓
	1	23				250		✓	550		✓	950 (all 375)		✓	950 (all 375)		✓
	2					200		✓	225		✓	375 (all)		✓	375 (all)		✓
	3					175		✓	225		✓	375		✓	375		✓
	4					200		✓	500		✓	810		✓	810		✓
	5					150		✓	500		✓	600		✓	600		✓
	6					175		✓	450		✓	675	600	✓	675	600	✓
	7					175		✓	450		✓	675 (all 1400)		✓	675	1800	✓
	8					150 (147.5)		✓	400 (mos 10)		✓	600		✓	600		✓

Index to Property in Chatsworth Terrace ~~Addition~~

City of San Diego, California.

193

Chatsworth Terrace

The Last Name Given is the One to Whom Property is Assessed

NAME OF OWNER, At Noon on First Day in January, 1915	NAME OF OWNER, At Noon on First Day in January, 1914	NAME OF OWNER, At Noon on First Day in January, 1913	NAME OF OWNER, At Noon on First Day in January, 1912	NAME OF OWNER, At Noon on First Day in January, 1911
		UNION TITLE & TRUST CO.	S. D. Securities Co.	
		"	"	
	J. H. Holmes	"	"	
	"	"	"	
Alexander Reynolds		Ally J. Reynolds	"	
"		"	"	
	Mattie M. Scott	UNION TITLE & TRUST CO.	"	
	UNION TITLE & TRUST CO.	"	"	
Union Trust Co. of San Diego		UNION TITLE & TRUST CO.	S. D. Securities Co.	
"		"	"	
"		"	"	
"		"	"	
"		"	"	
"		"	"	
"		"	"	

The Last Value Given is the Assessed Value for the Present Year

DESCRIPTION OR BOUNDARY FOR ASSESSMENT	Lot	Block	Value of Real Estate 1911	Value of Improvements 1911	CHECK	Value of Real Estate 1912	Value of Improvements 1912	CHECK	Value of Real Estate 1913	Value of Improvements 1913	CHECK	Value of Real Estate 1914	Value of Improvements 1914	CHECK	Value of Real Estate 1915	Value of Improvements 1915	CHECK
	1	24				200		X	500		X	750		X	750		X
	2					175		X	450		X	720		X	720		X
	3					200		X	500		X	720		X	720		X
	4					250		X	600		X	780		X	780		X
	5					150		X	400		X	810		X	810	E 1800	X
	6					175		X	500		X	750		X	750	W 1800	X
	7					175		X	450		X	675		X	675		X
	8					150 / 1475		X	400		X	600		X	600		X
	1	25				275		X	600		X	900		X	900		X
	2					225		X	500		X	780		X	780		X
	3					275		X	800		X	1170		X	1170		X
	4					150		X	500		X	810		X	810		X
	5					175		X	600		X	900		X	900		X
	6					175		X	550		X	750		X	750		X
	7					150 / 1425		X	400		X	630		X	630		X

Index to Property in Chatsworth Terrace Addition

The Last Name Given is the One to Whom Property is Assessed

NAME OF OWNER, At Noon on First Day in January, 1915	NAME OF OWNER, At Noon on First Day in January, 1914	NAME OF OWNER, At Noon on First Day in January, 1913	NAME OF OWNER, At Noon on First Day in January, 1912	NAME OF OWNER, At Noon on First Day in January, 1911
			S. D. Securities Co.	
			"	
			"	
			"	
S.D.Securities Co W½ 50 ft	S.D. Securities Co. W½ 50 ft		"	
D. J. Peterson E½ 25 ft	S. D. SECURITIES CO. E½ 25 ft		"	
" all	"		"	
" W½ 60 ft			"	
E. O. Busenburg E½ 15 ft	"		"	
E. O. Busenburg		UNION TITLE & TRUST CO.	"	
		Reed Johnson	"	
		R. F. Powers	"	
Chas. Dunmer	John Burnham	S.D.Securities Co	"	
	Wm. D. B. Mead	"	"	
		UNION TITLE & TRUST CO.	"	
	Grant Concard	UNION TITLE & TRUST CO.	"	
	"	UNION TITLE & TRUST CO.	"	
	"	UNION TITLE & TRUST CO.	"	
		C. W. Offord	"	
		" W½ George Burnham E½	"	
		"	"	
	E. K. Hurlbert	L. G. Hurlbert	"	
	S. D. Securities Co.	Union Title & Trust Co Agts.	UNION TITLE & TRUST CO.	
	"	"	"	
	"	"	"	
	"	"	"	

City of San Diego, California. Chatsworth Terrace Villa

The Last Value Given is the Assessed Value for the Present Year

DESCRIPTION OR BOUNDARY FOR ASSESSMENT	Lot	Block	Value of Real Estate 1911	Value of Improvements 1911	CHECK	Value of Real Estate 1912	Value of Improvements 1912	CHECK	Value of Real Estate 1913	Value of Improvements 1913	CHECK	Value of Real Estate 1914	Value of Improvements 1914	CHECK	Value of Real Estate 1915	Value of Improvements 1915	CHECK
Villa Lots	48					150		✓	200		✓	600		✓	600		✓
	49					125		✓	250		✓	450		✓	450		✓
	50					175		✓	500		✓	900		✓	900		✓
	51					175		✓	500		✓	900		✓	900		✓
	52					175		✓	500		✓	900		✓	900		✓
W½ 50 ft	53											600			600		
E½ 25 ft						175		✓	550		✓	300		✓	300		✓
	54					175		✓	550		✓	930		✓	930		✓
W. ½ 60 ft															770		
E½ 15 ft	55					175		✓	550		✓	990		✓	220		✓
	56					175		✓	550	625	✓	990	1300	✓	990	1300	✓
	57					175		✓	550		✓	990		✓	990		✓
	58					150		✓	500		✓	990		✓	990		✓
	59					150		✓	500		✓	990		✓	990	1500	✓
	60					150		✓	500		✓	990		✓	990		✓
	61					150		✓	500		✓	990		✓	990		✓
	62					150		✓	500		✓	1050			1050		✓
	63					150		✓	500		✓	1050			1050		✓
	64					150		✓	500		✓	1050			1050		✓
	65					150		✓	500		✓	1050		✓	1050		✓
W½ E½	66					150		✓	W. 250 E. 250		✓	525 525		✓	525 525		✓
	67					175		✓	700	2000	✓	1050	1600	✓	1050	1600	✓
	68					175		✓	700	625	✓	1050	1500	✓	1050	1500	✓
	69					200		✓	200		✓	600		✓	600		✓
	70					150		✓	150		✓	450		✓	450		✓
	71					200		✓	200		✓	600		✓	600		✓
(per Leyton St closed 1915)	72					2000		✓	250.0		✓	2400		✓	2400		✓

Villa Lots
Chatsworth Terrace

Index to Property in *Harbor Villas* Addition

City of San Diego, California. *Harbor Villas*

The Last Name Given is the One to Whom Property is Assessed

The Last Value Given is the Assessed Value for the Present Year

NAME OF OWNER, At Noon on First Day in January, 1915	NAME OF OWNER, At Noon on First Day in January, 1914	NAME OF OWNER, At Noon on First Day in January, 1913	NAME OF OWNER, At Noon on First Day in January, 1912	NAME OF OWNER, At Noon on First Day in January, 1911	DESCRIPTION OR BOUNDARY FOR ASSESSMENT	Lot	Block	Value of Real Estate 1911	Value of Improvements 1911	CHECK	Value of Real Estate 1912	Value of Improvements 1912	CHECK	Value of Real Estate 1913	Value of Improvements 1913	CHECK	Value of Real Estate 1914	Value of Improvements 1914	CHECK	Value of Real Estate 1915	Value of Improvements 1915	CHECK
			S. D. Securities Co.			1					3500		X	3500	4750	X	4500	6000	X	4500	6000	X
			S. D. Securities Co.		Rosecrans St closed bet 2 & 3	2					6000		X	6000	(50) Gone	X	7800		X	7800		X
			S. D. Securities Co.		Rosecrans St closed bet 2 & 3	3					2750	175	X	2750	(175) Gone	X	3300		X	3300		X

House here somewhere formerly Bk 323 448 Cut 209

Jan 11 - 1916

Harbor Villas

Index to Property in Loma Terrace, (Tract No 1371.) ~~Addition~~

Sub of Lot 15. P.L. 200. City of San Diego, California. Loma Terrace, (Tract No 1371)

The Last Name Given is the One to Whom Property is Assessed

The Last Value Given is the Assessed Value for the Present Year

NAME OF OWNER, At Noon on First Day in January, 1915	NAME OF OWNER, At Noon on First Day in January, 1914	NAME OF OWNER, At Noon on First Day in January, 1913	NAME OF OWNER, At Noon on First Day in January, 1912	NAME OF OWNER, At Noon on First Day in January, 1911	DESCRIPTION, OR BOUNDARY FOR ASSESSMENT	Lot	Block	Value of Real Estate 1911	Value of Improvements 1911	CHECK	Value of Real Estate 1912	Value of Improvements 1912	CHECK	Value of Real Estate 1913	Value of Improvements 1913	CHECK	Value of Real Estate 1914	Value of Improvements 1914	CHECK	Value of Real Estate 1915	Value of Improvements 1915	CHECK
Margaret B. Webster	Barney McKie Rife		J. W. Rife			1	1				75		H	200		H	300		H	300		H
Anna B. Webster	"		"			2					75		H	175		H	240		H	240		H
J. W. Rife	"		"			3					75		H	175		H	240		H	240		H
"	"		"			4					75		H	175		H	240		H	240		H
"	"		"			5					75		H	175		H	240		H	240		H
"	"		"			6					75		H	175		H	240		H	240		H
"	"		"			7					75		H	175		H	240		H	240		H
" E½	J. W. Rife E½ W½		"			8					75		H	175		H	270		H	270		H
	"		"			9					75		H	175		H	E½ 135 W½ 135		H	135		H
J. W. Rife W½	Barney McKie Rife E½ W½		Julia S. J. Riall			10					75		H	175		H	270		H	270		H
	"		"			11					100		H	200		H	E½ 135 W½ 135		H	135		H
			"			12					100		H	200		H	270		H	270		H
						13					100		H	250		H	300		H	300		H
		Sefton Inv. Co	J. W. Rife			1	2				100		H	250		H	360		H	360		H
		"	"			2					100		H	200		H	300		H	300		H
		"	"			3					100		H	200		H	300		H	300		H
		"	"			4					100		H	200		H	300		H	300		H
		"	"			5					100		H	200		H	300		H	300		H
		"	"			6					100		H	200		H	300		H	300		H
		"	"			7					100		H	200		H	300		H	300		H
		"	"			8					100		H	200		H	300		H	300		H
		J. W. Rife	"			9					100		H	200		H	300		H	300		H
		"	"			10					100		H	200		H	300		H	300		H
		"	"			11					100		H	250		H	360		H	360		H

Dec 1 - 1916

Unnamed at closed 1916

Loma Terrace

Index to Property in Loma Terrace, (Tract No 1371) ~~Addition~~ City of San Diego, California. Loma Terrace (Tract No 1371)

197

The Last Name Given is the One to Whom Property is Assessed

The Last Value Given is the Assessed Value for the Present Year

NAME OF OWNER, At Noon on First Day in January, 1915	NAME OF OWNER, At Noon on First Day in January, 1914	NAME OF OWNER, At Noon on First Day in January, 1913	NAME OF OWNER, At Noon on First Day in January, 1912	NAME OF OWNER, At Noon on First Day in January, 1911
J. W. Rife	Barney McKie + Rife		J. W. Rife	
"	"		"	
"	"		"	
	J. W. Rife		"	
	"		"	
	Barney McKie + Rife		"	
J. W. Rife	"		"	
"	"		"	
"	"		"	
"	"		"	
"	"		"	
"	"		"	
"	"		"	
Sefton Invest. Co	J. W. Rife		"	
		T. C. Hammond.	"	
		J. W. Rife	"	
J. W. Rife	Barney McKie + Rife	"	"	
"	"	"	"	
"	"	"	"	
"	"	"	"	
"	"	"	"	
Mary W. Fulford	"	"	"	
"	"	"	"	
"	"	"	"	
"	"	"	"	

DESCRIPTION OR BOUNDARY FOR ASSESSMENT	Lot	Block	Value of Real Estate 1911	Value of Improvements 1911	CHECK	Value of Real Estate 1912	Value of Improvements 1912	CHECK	Value of Real Estate 1913	Value of Improvements 1913	CHECK	Value of Real Estate 1914	Value of Improvements 1914	CHECK	Value of Real Estate 1915	Value of Improvements 1915	CHECK
	1	3				75		✓	200		✓	300		✓	300		✓
	2					75		✓	175		✓	240		✓	240		✓
	3					75		✓	175		✓	240		✓	240		✓
	4					75		✓	175		✓	240		✓	240		✓
	5					75		✓	175		✓	240		✓	240		✓
	6					75		✓	175		✓	240		✓	240		✓
	7					75		✓	175		✓	270		✓	270		✓
	8					75		✓	175		✓	300		✓	300		✓
	9					75		✓	175		✓	300		✓	300		✓
	10					75		✓	175		✓	300		✓	300		✓
	11					100		✓	200		✓	300		✓	300		✓
	12					100		✓	200		✓	300		✓	300		✓
	13					100		✓	200		✓	300		✓	300		✓
	14					100		✓	200		✓	300		✓	300		✓
	15					100		✓	200		✓	300		✓	300		✓
	16					100		✓	200		✓	300		✓	300		✓
	17					100		✓	200		✓	300		✓	300		✓
	18					100		✓	200		✓	300		✓	300		✓
	19					100		✓	200		✓	300		✓	300		✓
	20					100		✓	200		✓	300		✓	300		✓
	21					100		✓	200		✓	300		✓	300		✓
	22					100		✓	200		✓	300		✓	300		✓
	23					100		✓	200		✓	300		✓	300		✓
	24					100		✓	200		✓	300		✓	300		✓
Unnamed st closed 1916	25					100		✓	250		✓	360		✓	360		✓

Index to Property in Rosecran's Park (Tract No 1378) ~~Addition~~ Sub of a portion PR. 191.

City of San Diego, California. Rosecrans Park (Tract No 1378)

198

The Last Name Given is the One to Whom Property is Assessed

The Last Value Given is the Assessed Value for the Present Year

NAME OF OWNER, At Noon on First Day in January, 1915	NAME OF OWNER, At Noon on First Day in January, 1914	NAME OF OWNER, At Noon on First Day in January, 1913	NAME OF OWNER, At Noon on First Day in January, 1912	NAME OF OWNER, At Noon on First Day in January, 1911	DESCRIPTION OR BOUNDARY FOR ASSESSMENT	Lot	Block	Value of Real Estate 1911	Value of Improvements 1911	CHECK	Value of Real Estate 1912	Value of Improvements 1912	CHECK	Value of Real Estate 1913	Value of Improvements 1913	CHECK	Value of Real Estate 1914	Value of Improvements 1914	CHECK	Value of Real Estate 1915	Value of Improvements 1915	CHECK
Pauline Sharff			C. W. Fox etal			1	1				200		✓	350		✓	400		✓	400		✓
Anna B. Leonard			"			2					200		✓	250		✓	300		✓	300		✓
"			"			3					200		✓	250		✓	300		✓	300		✓
	Ada R. Wells		"			4					200		✓	250		✓	300		✓	300		✓
	"		"			5					200		✓	250		✓	300		✓	300		✓
Benson Lumber Co	C. W. Fox et al		"			6					200		✓	250		✓	300		✓	300		✓
Y. J. Champlin	"		"			7					200		✓	250		✓	300		✓	300		✓
		Annie L. Naylor	"			8					200		✓	250		✓	300		✓	300		✓
		Harry C. Naylor	"			9					200		✓	250		✓	300		✓	300		✓
		Harry K. Reitzel	"			10					200		✓	250		✓	300		✓	300		✓
	Edison E. Scranton	Lorraine Carter Scranton	"			11					200		✓	250		✓	300		✓	300		✓
		C. W. Fox Etal	"			12					200		✓	350		✓	400		✓	400		✓
		Mrs E J Nevin	"			13					200		✓	350		✓	400		✓	400		✓
	Mathias J. Heller	M. F. Heller	"			14					200		✓	250		✓	300		✓	300		✓
C. Norman Raley		C. W. Fox Et al	"			15					200		✓	250		✓	300			300		✓
C. W. Fox etal		"	"			16					200		✓	250		✓	300			300		✓
"		"	"			17					200		✓	250		✓	300			300		✓
Rosanah Vorhes		"	"			18					200		✓	250		✓	300			300		✓
"		"	"			19					200		✓	250		✓	300			300		✓
C. W. Fox etal		"	"			20					200		✓	250		✓	300			300		✓
"		"	"			21					200		✓	250		✓	300			300		✓
		M. C. Pfefferkorn	"			22					200		✓	250		✓	300			300		✓
		"	"			23					200		✓	250		✓	300		✓	300		✓
			"			24					200		✓	350 (400)		✓	400		✓	400		✓
Margaret Egan			C. W. Fox et al			1	2				200		✓	350		✓	400		✓	400		✓
Bessie P. Anderson	Isabelle L. Lawes		"			2					200		✓	250		✓	300		✓	300		✓
C. W. Fox et al	C. W. Fox Etal		"			3					200		✓	250		✓	300		✓	300		✓
Union Title & Trust Co	"		"			4					200		✓	250		✓	300		✓	300		✓
	H. A. Farnham Jr.		"			5					200		✓	250		✓	300		✓	300		✓
	C. W. Fox Etal		"			6					200		✓	250		✓	300		✓	300		✓
	W. C. Crandall		"			7					200		✓	250		✓	300		✓	300		✓
Pearl M. Stansfield	C. W. Fox Etal		"			8					200		✓	250		✓	300		✓	300		✓
"	"		"			9					200		✓	250		✓	300		✓	300		✓
Belle N. Smith	"		"			10					200		✓	250		✓	300		✓	300		✓
"	"		"			11					200		✓	250		✓	300		✓	300		✓
M. Hall	"		"			12					200		✓	350		✓	400		✓	400		✓
"	"		"			13					200		✓	350		✓	400		✓	400		✓
			"			14					200		✓	250		✓	300		✓	300		✓
		Martin J. Beuse	"			15					200		✓	250		✓	300		✓	300		✓
Alf J. Holt		C. W. Fox Etal	"			16					200		✓	250		✓	300		✓	300		✓
George O. McKay		Geo P. & Mary A. McKay	"			17					200		✓	250		✓	300		✓	300		✓
C. Danzig		C. W. Fox Et al	"			18					200		✓	250		✓	300		✓	300		✓
O. M. Schmidt		"	"			19					200		✓	250		✓	300		✓	300		✓
C. W. Fox etal		"	"			20					200		✓	250		✓	300			300		✓
"		"	"			21					200		✓	250		✓	300			300		✓
"		"	"			22					200		✓	250		✓	300			300		✓
"		"	"			23					200		✓	250		✓	300			300		✓
"		"	"			24					200		✓	250 (400)		✓	400			400		✓

Index to Property in Wildwood ⟨Tract #1388⟩ ~~Addition~~ City of San Diego, California.

Sub of N½ Lot 5 Lloyds Sub. Wildwood

The Last Name Given is the One to Whom Property is Assessed

The Last Value Given is the Assessed Value for the Present Year

NAME OF OWNER, At Noon on First Day in January, 1915	NAME OF OWNER, At Noon on First Day in January, 1914	NAME OF OWNER, At Noon on First Day in January, 1913	NAME OF OWNER, At Noon on First Day in January, 1912	NAME OF OWNER, At Noon on First Day in January, 1911
〃	〃	〃	Barney, McKie & Rife	
〃	〃	〃	〃	
〃	〃	〃	〃	
〃	〃	〃	〃	
〃	〃	〃	〃	
〃	〃	〃	〃	
〃	〃	〃	〃	
〃	〃	〃	〃	
〃	〃	〃	〃	
〃	〃	〃	Barney, McKie & Rife	
Margaret B. Webster	〃	〃	〃	
〃	Minnie M. Townsend	〃	〃	
〃	〃	〃	〃	
〃	〃	Isabel M. Rickett	〃	
〃	〃	〃	〃	

DESCRIPTION OR BOUNDARY FOR ASSESSMENT	Lot	Block	Value of Real Estate 1911	Value of Improvements 1911	CHECK	Value of Real Estate 1912	Value of Improvements 1912	CHECK	Value of Real Estate 1913	Value of Improvements 1913	CHECK	Value of Real Estate 1914	Value of Improvements 1914	CHECK	Value of Real Estate 1915	Value of Improvements 1915	CHECK
	1	1				60		✓	250		✓	390		✓	390		✓
	2					60		✓	225		✓	375		✓	375		✓
	3					60		✓	200		✓	300		✓	300		✓
	4					60		✓	200		✓	300		✓	300		✓
	5					60		✓	200		✓	300		✓	300		✓
	6					60		✓	200		✓	300		✓	300		✓
	7					60		✓	200		✓	300		✓	300		✓
	8					60		✓	200		✓	300		✓	300		✓
	9					60		✓	200		✓	300		✓	300		✓
	10					60		✓	250		✓	330		✓	330		✓
						600									3195		
	1	2				60		✓	225		✓	390		✓	390		✓
	2					60		✓	250		✓	390		✓	390		✓
	3					60		✓	200		✓	330		✓	330		✓
	4					60		✓	200		✓	300		✓	300		✓
	5					60		✓	200		✓	300		✓	300		✓
	6					60		✓	200		✓	300		✓	300		✓
	7					60		✓	250		✓	330		✓	330		✓
						420									2340		

1916

April 1

Wildwood

Index to Property in Wildwood (Tract # 1388) Addition

Sub of N½ Lot 5 Lloyds Sub. City of San Diego, California. Wildwood

200

The Last Name Given is the One to Whom Property is Assessed

NAME OF OWNER, At Noon on First Day in January, 1915	NAME OF OWNER, At Noon on First Day in January, 1914	NAME OF OWNER, At Noon on First Day in January, 1913	NAME OF OWNER, At Noon on First Day in January, 1912	NAME OF OWNER, At Noon on First Day in January, 1911
	Barney McKie + Rife		Barney, McKie + Rife	
	"		"	
	"		"	
	"		"	
	"		"	
	"		"	
	"		"	
	F.A. Garetson		"	
	Barney McKie + Rife		"	
	"		"	
	"		"	
	"		"	
	"		"	
	"		"	
	"		"	
	"		"	
			Barney, McKie + Rife	
			"	
			"	
			"	
			"	
			"	
			"	
			"	
			"	
			"	
			"	
			"	
			"	
			"	
			"	

The Last Value Given is the Assessed Value for the Present Year

DESCRIPTION OR BOUNDARY FOR ASSESSMENT	Lot	Block	Value of Real Estate 1911	Value of Improvements 1911	CHECK	Value of Real Estate 1912	Value of Improvements 1912	CHECK	Value of Real Estate 1913	Value of Improvements 1913	CHECK	Value of Real Estate 1914	Value of Improvements 1914	CHECK	Value of Real Estate 1915	Value of Improvements 1915	CHECK
	1	3				60		✓	250		✓	330		✓	330		✓
	2					60		✓	200		✓	300		✓	300		✓
	3					60		✓	200		✓	300		✓	300		✓
	4					60		✓	200		✓	300		✓	300		✓
	5					60		✓	200		✓	300		✓	300		✓
	6					60		✓	200		✓	300		✓	300		✓
	7					60		✓	200		✓	300		✓	300		✓
	8					60		✓	200		✓	300		✓	300		✓
	9					60		✓	200		✓	300		✓	300		✓
	10					60		✓	200		✓	300		✓	300		✓
	11					60		✓	200		✓	300		✓	300		✓
	12					60		✓	200		✓	300		✓	300		✓
	13					60		✓	200		✓	240		✓	240		✓
	14					60		✓	200		✓	240		✓	240		✓
	15					60		✓	200		✓	240		✓	240		✓
	16					60		✓	200		✓	240		✓	240		✓
	17					960 0			200		✓	240		✓	240		✓
															4830		
	1	4				60		✓	250		✓	330		✓	330		✓
	2					60		✓	200		✓	300		✓	300		✓
	3					60		✓	200		✓	300		✓	300		✓
	4					60		✓	200		✓	300		✓	300		✓
	5					60		✓	200		✓	300		✓	300		✓
	6					60		✓	200		✓	300		✓	300		✓
	7					60		✓	200		✓	300		✓	300		✓
	8					60		✓	200		✓	300		✓	300		✓
	9					60		✓	200		✓	300		✓	300		✓
	10					60		✓	200		✓	300		✓	300		✓
	11					60		✓	200		✓	300		✓	300		✓
	12					60		✓	200		✓	300		✓	300		✓
	13					60		✓	200		✓	240		✓	240		✓
	14					60		✓	200		✓	240		✓	240		✓
	15					60		✓	200		✓	240		✓	240		✓
	16					60		✓	200		✓	240		✓	240		✓
	17					960 0			200		✓	240		✓	240		✓
															4890		

Index to Property in Amended Map= Hinton Sub Addition Sub of Block 412, Old Sand & that portion of Old Short Street lying between Blocks 412 & 423, City of San Diego, California. Hinton Sub

The Last Name Given is the One to Whom Property is Assessed

The Last Value Given is the Assessed Value for the Present Year

NAME OF OWNER, At Noon on First Day in January, 1915	NAME OF OWNER, At Noon on First Day in January, 1914	NAME OF OWNER, At Noon on First Day in January, 1913	NAME OF OWNER, At Noon on First Day in January, 1912	NAME OF OWNER, At Noon on First Day in January, 1911	DESCRIPTION OR BOUNDARY FOR ASSESSMENT	Lot	Block	Value of Real Estate 1911	Value of Improvements 1911	CHECK	Value of Real Estate 1912	Value of Improvements 1912	CHECK	Value of Real Estate 1913	Value of Improvements 1913	CHECK	Value of Real Estate 1914	Value of Improvements 1914	CHECK	Value of Real Estate 1915	Value of Improvements 1915	CHECK
		Hayden & Otterbein	John B. Hinton			A					75		X	200		X	210		X	210		X
		"	"			B					75		X	150		X	200		X	200		X
		"	"			C					75		X	150		X	200		X	200		X
Hayden & Otterbein	Joseph Lee	"	"			D					75		X	150	100	X	200	110	X	200	100	X
	Thomas Barry W. 95 ft.	John B. Hinton	"		1914 - W'ly 95	E		Imp 1911			75		X	150		X	See below					
	Paul Labinsky E'ly 40	Hayden & Otterbein 95	"		" E'ly 40 S'ly 95	F					75		X	125		X						
		John B. Hinton	"			G					75		X	150		X	180		X	180		X
		"	"			H					75		X	150		X	180		X	180	40	X
		"	"			I					75		X	175		X	240		X	240		X
		"				J					75	125	X	175	125	X	210	100	X	210	100	X
	Thomas Barry				W'ly 95 ft	E											150		X	150		X
	Paul Labinsky				E'ly 40 ft	E											50	40	X	50	40	X
	"				E'ly 40 ft	F											75		X	75		X
	Hayden & Otterbein				W'ly 95 ft	F											135	140	X	135	140	X

Hinton

Index to Property in Cabrillo Terrace ~~Addition~~

Being Subd'n of a portion P.L. 188.

City of San Diego, California. Cabrillo Terrace

The Last Name Given is the One to Whom Property is Assessed

The Last Value Given is the Assessed Value for the Present Year

NAME OF OWNER, At Noon on First Day in January, 1915	NAME OF OWNER, At Noon on First Day in January, 1914	NAME OF OWNER, At Noon on First Day in January, 1913	NAME OF OWNER, At Noon on First Day in January, 1912	NAME OF OWNER, At Noon on First Day in January, 1911
Cabrillo Terrace Syndicate		Homeland Improvement Co		
"		"		
"		"		
"		"		
"		"		
"		"		
F. D. Jennings Co. Cabrillo Terrace Syndicate		Lossie D. Smith Homeland Improvement Co		
"		"		
"		"		
"		"		
"		"		
"		"		
"		"		
"		"		
"		"		
"		"		
"		"		
E. Lovell	Homeland Imp. Co. Chas F. Rader	"		
"	"	"		
Cabrillo Terrace Syndicate	Homeland Imp. Co	"		
"	"	"		
"	"	"		
"	"	"		
"	"	"		
Homeland Imp. Co. Cabrillo Terrace Syndicate	"	"		
"	"	"		
"	"	"		
"	"	"		
"	"	"		
"	"	"		
F. D. Jennings Co. Cabrillo Terrace Syndicate		Lossie D. Smith Homeland Improvement Co		
"		"		
"		"		
"	R. Novotny	L. R. Novotny Homeland Improvement Co		
Cabrillo Terrace Syndicate		"		
"		"		
"		"		

Index to Property in Cabrillo Terrace Addition

City of San Diego, California. Cabrillo Terrace

The Last Name Given is the One to Whom Property is Assessed

NAME OF OWNER, At Noon on First Day in January, 1915	NAME OF OWNER, At Noon on First Day in January, 1914	NAME OF OWNER, At Noon on First Day in January, 1913	NAME OF OWNER, At Noon on First Day in January, 1912	NAME OF OWNER, At Noon on First Day in January, 1911
Cabrillo Terrace Syndicate		Homeland Improvement Co		
"		"		
"		"		
"		"		
"		"		
	John E. Woodworth	"		
	"	"		
Cabrillo Terrace Syndicate	Homeland Imp. Co	"		
"	"	"		
"	"	"		
"	"	"		
"	"	"		
"	"	"		
Homeland Imp. Co	"	"		
"	"	"		
Cabrillo Terrace Syndicate		Homeland Improvement Co		
Homeland Imp. Co.		"		
Cabrillo Terrace Syndicate		"		
	Alfred Hudson	Homeland Improvement Co		
	Homeland Imp Co	"		
	"	"		
	" S½	" S½		
Heloise Bondaux N½		Homeland Improvement Co N½		
"		"		
Cabrillo Terrace Syndicate		"		
"		"		
Robt E Olson	Homeland Imp. Co	Robt. E. Olson		
	Geo. Mather	Homeland Improvement Co		
	"	"		
George S. Bates	Homeland Imp Co	"		
Cabrillo Terrace Syndicate	Homeland Imp. Co	"		
"	"	"		
"	"	"		
"	"	"		
"	"	"		
	James H. Newell	"		
Cabrillo Terrace Syndicate	Homeland Imp. Co	"		
"	"	"		
"	"	"		
"	"	"		
"	"	"		
"	"	"		
"	"	"		
"	"	"		
	T. S. Jennings Co	Homeland Improvement Co		
	"	"		
Chas F. A. Shurlock	Chas. F. Shurlock	Homeland Improvement Co		
	Leon J. Stanton	"		
Cabrillo Terrace Syndicate	Homeland Imp. Co	"		
"	"	"		
		Homeland Improvement Co		

The Last Value Given is the Assessed Value for the Present Year

DESCRIPTION OR BOUNDARY FOR ASSESSMENT	Lot	Block	Value of Real Estate 1911	Value of Improvements 1911	CHECK	Value of Real Estate 1912	Value of Improvements 1912	CHECK	Value of Real Estate 1913	Value of Improvements 1913	CHECK	Value of Real Estate 1914	Value of Improvements 1914	CHECK	Value of Real Estate 1915	Value of Improvements 1915	CHECK
	1	B							450		✓	540		✓	540.		✓
	2								350		✓	420		✓	420		✓
	3								325		✓	390		✓	390		✓
	4								450		✓	540		✓	540		✓
	5								425		✓	510		✓	510		✓
	6								450		✓	540		✓	570		✓
	7								475		✓	570		✓	600		✓
	8								500		✓	600		✓	600		✓
	9								550		✓	660		✓	660		✓
	10								550		✓	660		✓	660		✓
	11								500		✓	600		✓	660		✓
	12								475		✓	570		✓	570		✓
	13								450		✓	540		✓	540		✓
	14								425		✓	510		✓	570		✓
	15								400		✓	480		✓	570		✓
	1	C							325		✓	390		✓	390		✓
	2								275		✓	330		✓	330		✓
	3								350		✓	420		✓	420		✓
	4								450		✓	540		✓	540		✓
	5								475		✓	570		✓	570		✓
	6								400		✓	480		✓	480		✓
	7								350 / 100	250	✓	420 / 225	600	✓	420 / 225	600	✓
S½ N½	8								190		✓	225		✓	225		✓
	9								375		✓	450		✓	450	900	✓
	10								400		✓	480		✓	510		✓
	11								425		✓	510		✓	570		✓
	12								400		✓	480		✓	480		✓
	13								400		✓	480		✓	480		✓
	14								400		✓	480		✓	480		✓
	15								275		✓	330		✓	360		✓
	16								300		✓	360		✓	360		✓
	17								325		✓	390		✓	390		✓
	18								350		✓	420		✓	420		✓
	19								400		✓	480		✓	480		✓
	20								350		✓	420		✓	420		✓
	21								350		✓	420		✓	420		✓
	22								350		✓	420		✓	420		✓
	23								365		✓	435		✓	435		✓
	24								400		✓	480		✓	480		✓
	25								400		✓	480		✓	480		✓
	26								450		✓	540		✓	540		✓
	27								450		✓	540		✓	540		✓
	28								365		✓	435		✓	435		✓
	29								600		✓	720		✓	720		✓
	30								500		✓	600		✓	600		✓
	31								500		✓	600		✓	600		✓
	32								500		✓	600		✓	600		✓
	33								465		✓	550		✓	570		✓
	34								425		✓	510		✓	570		✓
	35								450		✓	540		✓	540		✓
	36								550		✓	540		✓	540		✓
	Park.								75		✓	75					

Cabrillo Terrace

Index to Property in Cabrillo Terrace Addition

The Last Name Given is the One to Whom Property is Assessed

NAME OF OWNER, At Noon on First Day in January, 1915	NAME OF OWNER, At Noon on First Day in January, 1914	NAME OF OWNER, At Noon on First Day in January, 1913	NAME OF OWNER, At Noon on First Day in January, 1912	NAME OF OWNER, At Noon on First Day in January, 1911
		Charles M. Robbins		
		Claude M. Haynes		
	Susan Wells	Homeland Improvement Co		
	Rezilia M. Thing	"		
R. K. Clarke		Homeland Improvement Co		
A. A. McIntyre	Homeland Imp. Co.	"		
"	"	"		
Cabrillo Terrace Syndicate	"	"		
Ella M. Stanwood	"	"		
Cabrillo Terrace Syndicate	"	"		
"	"	"		
"	"	"		
"	"	"		
"	"	"		
"	"	"		
"	"	"		
"	"	"		
"	"	"		
"	"	"		
"	"	"		
"	"	"		
"	"	"		

City of San Diego, California. Cabrillo Terrace

The Last Value Given is the Assessed Value for the Present Year

DESCRIPTION OR BOUNDARY FOR ASSESSMENT	Lot	Block	Value of Real Estate 1911	Value of Improvements 1911	CHECK	Value of Real Estate 1912	Value of Improvements 1912	CHECK	Value of Real Estate 1913	Value of Improvements 1913	CHECK	Value of Real Estate 1914	Value of Improvements 1914	CHECK	Value of Real Estate 1915	Value of Improvements 1915	CHECK
	1	D							240		X	290		X	290		X
	2								200		X	240		X	240		X
	3								200		X	240		X	240		X
	4								200		X	240		X	240		X
	5								225		X	270		X	270		X
	6								250		X	300		X	300		X
	7								275		X	330		X	360		X
	8								375		X	450		X	450	900	X
	9								350		X	420		X	420		X
	10								350		X	420		X	420		X
	11								350		X	420		X	420	500	X
	12								225		X	270		X	270		X
Or Talbot Ct closed (1915)	13								200		X	240		X	240		X
" "	14								200		X	240		X	240		X
" "	15								225		X	270		X	240		X
" "	16								225		X	270		X	240		X
" "	17								250		X	300		X	260		X
" "	18								250		X	300		X	260		X
	19								250		X	300		X	260		X
	20								250		X	300		X	260		X
	21								225		X	270		X	240		X
	22								300		X	360		X	360		X
	23								335		X	400		X	400		X

Index to Property in Fort Stockton Heights Addition

Being a Sub of Blks 551 & 552, Old San Diego

City of San Diego, California. Fort Stockton Heights

The Last Name Given is the One to Whom Property is Assessed

The Last Value Given is the Assessed Value for the Present Year

NAME OF OWNER, At Noon on First Day in January, 1915	NAME OF OWNER, At Noon on First Day in January, 1914	NAME OF OWNER, At Noon on First Day in January, 1913	NAME OF OWNER, At Noon on First Day in January, 1912	NAME OF OWNER, At Noon on First Day in January, 1911
	George S. Flickinger	Duncan M. Hartman		
	E. J. Heimerdinger	"		
	Ralph G. Rohrer	"		
	Herbert S. Moore	"		
	Ralph G. Rohrer	A. G. Bett		
		Duncan M. Hartman		
	Mrs Chas. H. Goodrich	Adolph J. Mende Trust.		
	Adolph J. Mende Agt	"		
	Adolph J. Menda Trust	"		
	Adolph J. Menda Agt	"		
Adolph J. Menda, Agt	Adolph J. Menda Trust	"		
	Adolph J. Menda Agt	"		
Austin Callender	Adolph J. Menda Trust	"		
	Adolph J. Menda Agt	"		
	"	"		
	"	"		
	"	"		
	"	"		
	"	"		
	Mary R. Howes	Adolph Menda Jr.		
		Duncan M. Hartman		
	F. E. Brachmann	Adolph Menda Jr.		
	G. D. McMahon	Duncan M. Hartman		
	Henry L. Dwight	"		
	Brawner & Hubbler	"		

DESCRIPTION OR BOUNDARY FOR ASSESSMENT	Lot	Block	Value of Real Estate 1911	Value of Improvements 1911	CHECK	Value of Real Estate 1912	Value of Improvements 1912	CHECK	Value of Real Estate 1913	Value of Improvements 1913	CHECK	Value of Real Estate 1914	Value of Improvements 1914	CHECK	Value of Real Estate 1915	Value of Improvements 1915	CHECK
	A								700		X	1080	840	X	1080	840	X
	B								550		X	840	315	X	840	720	X
	C								850		X	840	900	X	840	900	X
	D								550		X	840		X	840		X
	E								550		X	840		X	840		X
	F								650		X	960		X	960		X
	G								700		X	960		X	960		X
	H								600		X	840		X	840		X
	I								575		X	840		X	840		X
	J								575		X	840		X	840		X
	K								900		X	1260	20	X	1440	20	X
	L								700		X	960		X	1080		X
	M								600		X	960		X	1080		X
	N								700		X	960		X	1080		X
	O								900	125	X	1200	Mobile	X	1260		X
	P								600		X	840		X	840		X
	Q								600		X	840		X	840		X
	R								600		X	840		X	840		X
	S								700		X	960		X	960		X
	T								420		X	540	500	X	540	500	X
	U								440		X	540		X	540	500	X
	V								360		X	660	500	X	660	520	X
	W								480		X	660	720	X	660	720	X
	X								480		X	660	820	X	660	820	X
	Y								450		X	660	500	X	660	500	X

7-24
1910

Fort Stockton Heights

Index to Property in Fremont Heights

Being a Subd of Blocks 533 & 534 Old San Diego

~~Addition~~

The Last Name Given is the One to Whom Property is Assessed

NAME OF OWNER, At Noon on First Day in January, 1915	NAME OF OWNER, At Noon on First Day in January, 1914	NAME OF OWNER, At Noon on First Day in January, 1913	NAME OF OWNER, At Noon on First Day in January, 1912	NAME OF OWNER, At Noon on First Day in January, 1911
Phebe A. Wilkin		Sarah J Parsons		
Frances L. Herrick	J. J. Nahrenberger	"		
J. J. Nahrenberger	"	Mattie C Stannahs		
Charles T. Johnson	Mattie C. Stannahs	"		
Mattie C Stannahs	"	"		
	Bertha L Grosse.	"		
	Theodor M. Smith	Sarah J Parsons		
	Noah Buttles	Mary A. Buttles		
		Edward M. Brickell		
A. Reynolds		Sarah J Parsons		
		Allen H. Wright		
anna E. Sherwin N 1/2	Geo W. Cobb	Sarah J Parsons		
A. Reynolds S 1/2	Sarah J. Parsons	"		
Sarah J. Parsons	"	"		
A. E Johnstone	Frank A. Ricker	"		
Charles & Anna Fozzard	Charles Fozzard	"		
"	"	"		
	W.H. Baskerville	"		
	Adolph J. Mende	"		
	"	"		
	"	"		

City of San Diego, California. Fremont Heights

The Last Value Given is the Assessed Value for the Present Year

DESCRIPTION OR BOUNDARY FOR ASSESSMENT	Lot	Block	Value of Real Estate 1911	Value of Improvements 1911	CHECK	Value of Real Estate 1912	Value of Improvements 1912	CHECK	Value of Real Estate 1913	Value of Improvements 1913	CHECK	Value of Real Estate 1914	Value of Improvements 1914	CHECK	Value of Real Estate 1915	Value of Improvements 1915	CHECK
	A								800		✓	1140		✓	1020		✓
	B								600		✓	900	620	✓	840	620	✓
	C								600		✓	900		✓	840		✓
	D								600		✓	900	420	✓	840	420	✓
	E								600		✓	900		✓	840		✓
	F								700		✓	1020	470	✓	960	470	✓
	G								600		✓	960	100	✓	960	100	✓
	H								500		✓	840		✓	840		✓
	I								400		✓	840		✓	840		✓
	J								500		✓	900		✓	900	600	✓
7-18-16	K								300		✓	360		✓	360		✓
	L								400		✓	360		✓	360		✓
N 1/2 S 1/2	M								200		✓	240		✓	120		✓
	N								600		✓	840		✓	840		✓
	O								500		✓	600		✓	600	300	✓
	P								500		✓	600		✓	600		✓
	Q								500		✓	600		✓	600		✓
	R								500		✓	600		✓	600		✓
	S								700		✓	960		✓	900		✓
LESS ST 1915 ← (Small triangular piece of property included in street 1915) Hortensia ct closed Ord 81 Chesterfield Ave Coltman	T								200		✓	240		✓	240		✓
" " " "	U								100		✓	120		✓	120		✓

Fremont Heights

Index to Property in Glenartney (Map No 1458) ~~Addition~~

Being a Subdiv. of NW¼ Sy. 37 4 2½/100 of Lots 1 & 2. O.L. 200–

City of San Diego, California. Glenartney

The Last Name Given is the One to Whom Property is Assessed

The Last Value Given is the Assessed Value for the Present Year

NAME OF OWNER, At Noon on First Day in January, 1915	NAME OF OWNER, At Noon on First Day in January, 1914	NAME OF OWNER, At Noon on First Day in January, 1913	NAME OF OWNER, At Noon on First Day in January, 1912	NAME OF OWNER, At Noon on First Day in January, 1911	DESCRIPTION OR BOUNDARY FOR ASSESSMENT	Lot	Block	Value of Real Estate 1911	Value of Improvements 1911	CHECK	Value of Real Estate 1912	Value of Improvements 1912	CHECK	Value of Real Estate 1913	Value of Improvements 1913	CHECK	Value of Real Estate 1914	Value of Improvements 1914	CHECK	Value of Real Estate 1915	Value of Improvements 1915	CHECK
		Janet Niven				1	1							400		X	480		X	480		X
		"				2								200		X	240		X	240		X
		"				3								200		X	240		X	240		X
		"				4								200		X	240		X	240		X
		"				5								200		X	240		X	240		X
Janet Niven		Janet Niven / John Niven } Und ½ / Und ½				6								200	Und ½ / Und ½	X	240	Und ½ / Und ½	X	240		X
	Janet Niven	"				7								200		X	240		X	240		X
	"	"				8								200		X	240		X	240		X
	Burk ill Jacques Assig.	"				9								200		X	270		X	270		X
Fred N. Hamilton	F. N. Hamilton	"				10								200		X	270		X	270		X
	Burk ill Jacques Assig.	"				11								375		X	450		X	450		X
	John Niven	"				12								225		X	270		X	270		X
	"	"				13								175		X	210		X	210		X
	"	"				14								175		X	210		X	210		X
	"	"				15								175		X	210		X	210		X
	"	"				16								175		X	210		X	210		X
	" Und 1/2	Janet Niven / " Und ½				17								175	Und ½ / Und ½	X	210	Und ½ / Und ½	X	105 / 105		X
		"				18								175		X	210		X	210		X
		"				19								175		X	210		X	210		X
		"				20								175		X	210		X	210		X
		"				21								175		X	210		X	210		X
						22								350		X	420		X	420		X
		Janet Niven																				
		"				1	2							350		X	420		X	420		X
		"				2								175		X	210		X	210		X
		"				3								175		X	210		X	210		X
		"				4								175		X	180		X	180		X
		"				5								175		X	180		X	180		X
		John Niven } Und ½				6								175	Und ½ / Und ½	X / X	180	Und ½ / Und ½	X	90		X
		"				7								175		X	180		X	180		X
		"				8								175		X	180		X	180		X
		"				9								175		X	180		X	180		X
		"				10								200		X	210		X	210		X
						11								—			—			—		
		"				12								200		X	180		X	180		X
		"				13								175		X	180		X	180		X
		"				14								175		X	180		X	180		X
		"				15								175		X	180		X	180		X
		"				16								175		X	180		X	180		X
		Frank E. Atwood				17								175		X	210		X	210		X
		Janet Niven				18								175		X	210		X	210		X
		"				19								175		X	210		X	210		X
		"				20								175		X	210		X	210		X
		"				21								175		X	210		X	210		X
		"				22								275		X	300		X	300		X

Index to Property in Glenartney ~~Addition~~ City of San Diego, California. Glenartney

The Last Name Given is the One to Whom Property is Assessed

The Last Value Given is the Assessed Value for the Present Year

NAME OF OWNER, At Noon on First Day in January, 1915	NAME OF OWNER, At Noon on First Day in January, 1914	NAME OF OWNER, At Noon on First Day in January, 1913	NAME OF OWNER, At Noon on First Day in January, 1912	NAME OF OWNER, At Noon on First Day in January, 1911	DESCRIPTION OR BOUNDARY FOR ASSESSMENT	Lot	Block	Value of Real Estate 1911	Value of Improvements 1911	CHECK	Value of Real Estate 1912	Value of Improvements 1912	CHECK	Value of Real Estate 1913	Value of Improvements 1913	CHECK	Value of Real Estate 1914	Value of Improvements 1914	CHECK	Value of Real Estate 1915	Value of Improvements 1915	CHECK
		Janet Niven				1	3							250		X	420		✓	420		X
		"				2								175		X	240		✓	240		X
		"				3								175		X	240		✓	240		X
		"				4								175		X	240		✓	240		X
		"				5								175		X	240		✓	240		X
Janet Niven		John Niven } und ½				6								175	} und ½ 8 X und ½ 9 X		240	und ½ und ½	✓	240		X
John Niven		"				7								175		X	210		✓	210		X
"		"				8								175		X	210		✓	210		X
"		"				9								175		X	210		✓	210		X
"		"				10								175		X	210		✓	210		X
"		"				11								200		X	240		✓	240		X

Index to Property in Richards Sub Addition

Being a Re-Sub of Lots 1-2-3 & 11 & 12 Blk 126 & Blk 127 Middletown

City of San Diego, California. Richards Sub

The Last Name Given is the One to Whom Property is Assessed

The Last Value Given is the Assessed Value for the Present Year

NAME OF OWNER, At Noon on First Day in January, 1915	NAME OF OWNER, At Noon on First Day in January, 1914	NAME OF OWNER, At Noon on First Day in January, 1913	NAME OF OWNER, At Noon on First Day in January, 1912	NAME OF OWNER, At Noon on First Day in January, 1911
		C.C. Goldsberry		
	August A. Mann	"		
	C.C. Goldsberry	"		
		Chas. H. Davey		
	Frank B. Beer	H. E. Crabtree		
August A. Mann		C.C. Goldsberry		
C.C. Goldsberry		"		
"		"		
"		"		
"		"		
"		"		
	H. G. Beaver	"		
	John Backlund	Wm. Cossairt		
	A.H. Fenn	H. E. Crabtree		
	"	"		
Walter L. Skelley	H.L. Skelley	"		
		Clara E. Murphy		
	Joseph Ford	H.E. Crabtree		
Elizabeth D. Howland	W. E. Crabtree	"		
A. J. Preibisius	"	Augusta J. Preibisius		
"		"		
"		"		
		H.E. Crabtree		
		"		
		"		

DESCRIPTION OR BOUNDARY FOR ASSESSMENT	Lot	Block	Value of Real Estate 1911	Value of Improvements 1911	CHECK	Value of Real Estate 1912	Value of Improvements 1912	CHECK	Value of Real Estate 1913	Value of Improvements 1913	CHECK	Value of Real Estate 1914	Value of Improvements 1914	CHECK	Value of Real Estate 1915	Value of Improvements 1915	CHECK
	1	110							500		X	600		X	600		X
	2								200		X	240		X	240		X
	3								100		X	120		X	120		X
	4								50		X	60	60	X	60	60	X
	5								100		X	120	180	X	120	180	X
	6								100		X	120		X	120		X
Lees street	7								100		X	120		X	120		X
	8								100		X	120		X	120		X
	9								100		X	120		X	120		X
	10								100		X	120		X	120		X
	11								100		X	120		X	120		X
	12								100		X	120		X	120		X
	13								150		X	180	300	X	180	300	X
	14								50		X	60		X	60		X
	15								125		X	150		X	150		X
	16								175		X	210	310	X	210	310	X
	17								50		X	60		X	60		X
	18								100		X	120		X	120		X
	19								150		X	180	10	X	180	mar	X
	20								200		X	240		X	240		X
	21								150		X	180		X	180		X
	22								125		X	150		X	150		X
	23								200		X	240		X	240		X
	24								200		X	240		X	240		X
	25								50		X	60		X	60		X

Richards Sub

Index to Property in Magnolia Park ~~Addition~~

Being a Sub of P.L. 171-

The Last Name Given is the One to Whom Property is Assessed

NAME OF OWNER, At Noon on First Day in January, 1915	NAME OF OWNER, At Noon on First Day in January, 1914	NAME OF OWNER, At Noon on First Day in January, 1913	NAME OF OWNER, At Noon on First Day in January, 1912	NAME OF OWNER, At Noon on First Day in January, 1911
		A. J. Cohn		
		"		
		"		
		"		
		"		
		"		
		"		
		A. J. Cohn		
		"		
		"		
		"		
		"		
		"		
		"		
		A. J. Cohn		
		"		
		A. J. Cohn		

City of San Diego, California. Magnolia Park

The Last Value Given is the Assessed Value for the Present Year

DESCRIPTION OR BOUNDARY FOR ASSESSMENT	Lot	Block	Value of Real Estate 1911	Value of Improvements 1911	CHECK	Value of Real Estate 1912	Value of Improvements 1912	CHECK	Value of Real Estate 1913	Value of Improvements 1913	CHECK	Value of Real Estate 1914	Value of Improvements 1914	CHECK	Value of Real Estate 1915	Value of Improvements 1915	CHECK
	A	1							450		X	540		✓	450		X
	B								350		X	420		✓	360		X
	C								350		X	420		✓	360		X
	D								400		X	480		✓	450		X
	E								300		X	360		✓	360		X
	F								250		X	300		✓	300		X
	G								250		X	300		✓	300		X
	H								300		X	360		✓	360		X
									2650								
	A	2							400		X	480		✓	450		X
	B								300		X	660		✓	360		X
	C								300		X	660		✓	360		X
	D								400		X	480		✓	360		X
	E								300		X	360		✓	300		X
	F								250		X	300		✓	300		X
	G								250		X	300		✓	300		X
	H								300		X	360		✓	360		X
									2500								
		3															
	A								500		X	600		✓	840		X
	B								300		X	360		✓	1020		X
									8000								
	A	4							300		X	360		✓	1020		X
	B								300		X	360		✓	840		X
									6000								

Index to Property in City Gardens, (Map 1422) ~~Addition~~

Being a Sub of P.L. 273

The Last Name Given is the One to Whom Property is Assessed

NAME OF OWNER, At Noon on First Day in January, 1915	NAME OF OWNER, At Noon on First Day in January, 1914	NAME OF OWNER, At Noon on First Day in January, 1913	NAME OF OWNER, At Noon on First Day in January, 1912	NAME OF OWNER, At Noon on First Day in January, 1911
		UNION TITLE & TRUST CO.		
		"		
		"		
		"		
		"		
		L. N. Gibson		
F. H. Wigle.		"		
		UNION TITLE & TRUST CO.		
		"		
		"		
		"		
		"		
		"		
		"		
		"		
		"		
A. H. Snyder		"		
"		"		
Union Title & Trust Co.		"		
"		"		
"		"		
	Charles Howeisen	"		
	Union Title & Trust Co.	"		
	"	"		
	"	"		
	"	"		
Matilda Howeisen	"	"		
Mary M. Howeisen	"	"		
	Charles Howeisen	"		
	Union Title & Trust Co.	"		
	"	"		
	"	"		
	"	"		
		Augustus Schiess		
	Union Title & Trust Co.	UNION TITLE & TRUST CO.		
	"	"		
	"	"		
	"	"		
	"	"		
	"	"		
	"	"		
	"	"		
	"	"		
	"	"		
	"	"		

City of San Diego, California. City Gardens

The Last Value Given is the Assessed Value for the Present Year

DESCRIPTION OR BOUNDARY FOR ASSESSMENT	Lot	Block	Value of Real Estate 1911	Value of Improvements 1911	CHECK	Value of Real Estate 1912	Value of Improvements 1912	CHECK	Value of Real Estate 1913	Value of Improvements 1913	CHECK	Value of Real Estate 1914	Value of Improvements 1914	CHECK	Value of Real Estate 1915	Value of Improvements 1915	CHECK
	1								75		X	90		✓	90		✓
	2								75		X	90		✓	90		✓
	3								75		X	90		✓	90		✓
	4								100		X	120		✓	120		✓
	5								100		X	120		✓	120		✓
	6								75	190	X	90	150	✓	90	130	✓
	7								75	175	X	90	140	✓	90	150	✓
	8								75	125	X	90	100	✓	90	100	✓
	9								75		X	90		✓	90		✓
	10								75		X	90		✓	90		✓
	11								75		X	90		✓	90		✓
	12								75		X	90		✓	90		✓
	13								75		X	90		✓	90		✓
	14								100		X	120		✓	120		✓
	15								100		X	120		✓	120		✓
	16								75		X	90		✓	90		✓
	17								75		X	90		✓	90		✓
	18								75		X	90		✓	90		✓
	19								75		X	90		✓	90		✓
	20								75		X	90		✓	90		✓
	21								75	75	X	90	200	✓	90	200	✓
	22								75		X	90		✓	90		✓
	23								75		X	90	200	✓	90		✓
	24								100	15	X	120	10	✓	120	20	✓
	25								100		X	120		X	120		X
	26								75		X	90		✓	90		✓
	27								75		X	90		✓	90		✓
	28								75		X	90		✓	90		✓
	29								75		X	90		✓	90		✓
	30								75		X	90		✓	90		✓
	31								75		X	90		✓	90		✓
	32								100		X	120		X	120		X
	33								100		X	120		X	120		X
	34								75		X	90		X	90	20	X
	35								75		X	90		X	90		X
	36								75		X	90		X	90		X
	37								75		X	90		X	90		X
	38								75		X	90		X	90		X
	39								75		X	90		✓	90		X
	40								75		X	90	10	✓	90	30	X
	41								75	10	X	90	10	✓	90	40	X
	42								100		X	120		✓	120		X
	43								100		X	120		✓	120		X
	44								75		X	90		✓	90		X
	45								75		X	90		✓	90		X
	46								75		X	90		✓	90		X
	47								75		X	90		✓	90		X
	48								75		X	90		✓	90		X
	49								75		X	90		✓	90		X
	50								75		X	90		✓	90		X

Index to Property in City Gardens ~~Addition~~

City of San Diego, California. City Gardens

The Last Name Given is the One to Whom Property is Assessed

NAME OF OWNER, At Noon on First Day in January, 1915	NAME OF OWNER, At Noon on First Day in January, 1914	NAME OF OWNER, At Noon on First Day in January, 1913	NAME OF OWNER, At Noon on First Day in January, 1912	NAME OF OWNER, At Noon on First Day in January, 1911
Mrs L.M. Jenkins		E.L. Snyder UNION TITLE & TRUST CO.		
"		"		
Union Title & Trust Co		"		
"		"		
"		"		
"		"		
"		"		
"		"		
"		"		
"		"		
"		"		
H.E. Dean		"		
Union Title & Trust Co.		"		
"		"		
"		"		
"		"		
Agnes Smith		"		
		Albert Cushings UNION TITLE & TRUST CO.		
		Howard T. Miller UNION TITLE & TRUST CO.		
Mary M. Howeisen		"		
"		"		
Union Title & Trust Co		"		
"		"		
		Celia S. Larson UNION TITLE & TRUST CO.		
		"		
		"		
		"		
E.F. Leach		E.F. Leach UNION TITLE & TRUST CO.		
Union Title & Trust Co		"		
"		"		

The Last Value Given is the Assessed Value for the Present Year

DESCRIPTION OR BOUNDARY FOR ASSESSMENT	Lot	Block	Value of Real Estate 1911	Value of Improvements 1911	CHECK	Value of Real Estate 1912	Value of Improvements 1912	CHECK	Value of Real Estate 1913	Value of Improvements 1913	CHECK	Value of Real Estate 1914	Value of Improvements 1914	CHECK	Value of Real Estate 1915	Value of Improvements 1915	CHECK
	51								75	170	X	90	140	✓	90	200	✓
	52								100		X	120		✓	120		✓
	53								100		X	120		✓	120		✓
	54								75		X	90		✓	90		✓
	55								75		X	90		✓	90		✓
	56								75		X	90		✓	90		✓
	57								75		X	90		✓	90		✓
	58								75		X	90		✓	90		✓
	59								75		X	90		✓	90		✓
	60								100		X	120		✓	120		✓
	61								100		X	120		✓	120		✓
	62								75	10	X	90	10	✓	90	removal	✓
	63								75		X	90		✓	90		✓
	64								75		X	90		✓	90		✓
	65								75	10	X	90	10	✓	90	60	✓
	66								75		X	90		✓	90		✓
	67								75		X	90		✓	90		✓
	68								75		X	90	40	✓	90	40	✓
	69								75		X	90		X	90		X
	70								100		X	120		X	120		X
Less E. of W.	71								25		X	80		X	30		X
Less E. of W.	72								20		X	30		X	30		X
Less E. of W.	73								30		X	40		X	40		X
	74								50		X	60		X	60		X
	75								75		X	90		X	90		X
	76								75	10	X	90	10	X	90	removal	X
	77								75	15	X	90	10	X	90		X
	78								75	15	X	90	10	X	90	110	X
	79								75	25	X	90	200	X	90	60	X
	80								100	15	X	120	10	X	120	removal	X
	81								100	100	X	120	70	X	120	120	X
	82								75		X	90		X	90	removal	X
	83								75		X	90		X	90		X
	84								75	20	X	90	15	X	90	20	X

Index to Property in Addition No 1 to City Gardens (Map 1443) ~~Addition~~

Being a Sub of a portion of P.L. 174.

The Last Name Given is the One to Whom Property is Assessed

NAME OF OWNER, At Noon on First Day in January, 1915	NAME OF OWNER, At Noon on First Day in January, 1914	NAME OF OWNER, At Noon on First Day in January, 1913	NAME OF OWNER, At Noon on First Day in January, 1912	NAME OF OWNER, At Noon on First Day in January, 1911
		Southern Title Guaranty Co.		
		"		
		"		
		"		
		"		
		"		
		"		
		"		
Thomas Fiala		"		
Carl Feldner		"		
Carl Hildner		"		
"		"		
Southern Title Guaranty Co		"		
"		"		
"		"		
"		"		
"		"		
"		"		
"		"		
"		"		
"		"		
"		"		
"		"		
"		"		
"		"		
"		"		
"		"		
"		"		
A D. Harkey		"		
Southern Title Guaranty Co.		"		
"		"		
"		"		
"		"		
"		"		
"		"		
"		"		
"		"		
"		"		
"		"		
"		"		
"		"		
"		"		
"		"		
"		"		
"

Index to Property in Addition No 1 to City Gardens ~~Addition~~

City of San Diego, California. Add #1 to City Gardens

The Last Name Given is the One to Whom Property is Assessed

The Last Value Given is the Assessed Value for the Present Year

NAME OF OWNER, At Noon on First Day in January, 1915	NAME OF OWNER, At Noon on First Day in January, 1914	NAME OF OWNER, At Noon on First Day in January, 1913	NAME OF OWNER, At Noon on First Day in January, 1912	NAME OF OWNER, At Noon on First Day in January, 1911	DESCRIPTION OR BOUNDARY FOR ASSESSMENT	Lot	Block	Value of Real Estate 1911	Value of Improvements 1911	CHECK	Value of Real Estate 1912	Value of Improvements 1912	CHECK	Value of Real Estate 1913	Value of Improvements 1913	CHECK	Value of Real Estate 1914	Value of Improvements 1914	CHECK	Value of Real Estate 1915	Value of Improvements 1915	CHECK
		Southern Title Guaranty Co.				131								75		✓	90		✓	90		✓
Emma Stake		Emma E Stake				132								75		✓	90		✓	90		✓
		Southern Title Guaranty Co.				133								75		✓	90		✓	90		✓
		"				134								75		✓	90		✓	90		✓
		"				135								75		✓	90		✓	90	No Val	✓
		"				136								75	10	✓	90	10	✓	90	No. Val	✓
		"				137								100		✓	120		✓	120		✓
		Mary E Langan				138								100		✓	120		✓	120		✓
		Southern Title Guaranty Co.				139								75	25	✓	90	20	✓	90	60	✓
		"				140								75		✓	90		✓	90		✓
		"				141								75		✓	90		✓	90		✓
		"				142								75	50	✓	90	200	✓	90	60	✓
		"				143								75		✓	90		✓	90	No Val	✓
		"				144								75		✓	90		✓	90		✓
		"				145								125	25	✓	150	20	✓	150	20	✓

Index to Property in Pacific View Addition

Being a Sub of S½ of S.E¼ P.L.258

The Last Name Given is the One to Whom Property is Assessed

NAME OF OWNER, At Noon on First Day in January, 1915	NAME OF OWNER, At Noon on First Day in January, 1914	NAME OF OWNER, At Noon on First Day in January, 1913	NAME OF OWNER, At Noon on First Day in January, 1912	NAME OF OWNER, At Noon on First Day in January, 1911
		E A Gustafson		
		〃		
		〃		
		〃

Index to Property in Pacific View ~~Addition~~

City of San Diego, California. Pacific View

The Last Name Given is the One to Whom Property is Assessed

NAME OF OWNER, At Noon on First Day in January, 1915	NAME OF OWNER, At Noon on First Day in January, 1914	NAME OF OWNER, At Noon on First Day in January, 1913	NAME OF OWNER, At Noon on First Day in January, 1912	NAME OF OWNER, At Noon on First Day in January, 1911
		F. A. Garretson		
		〃		
		〃		
		〃		
		〃		
		〃		
		〃		
		〃		
		〃		
		〃		
		〃		
		〃		
		〃		
Martha J. Snyder		〃		
〃		〃		
〃		〃		
〃		〃		
〃		〃		
〃		〃		
	J. B. Bartee	〃		
	〃	〃		
	〃	〃		
	〃	〃		
	F. A. Garretson	〃		
	〃	〃		
	〃	〃		
	〃

Index to Property in Pacific View ~~Addition~~ City of San Diego, California. Pacific View

217

The Last Name Given is the One to Whom Property is Assessed

NAME OF OWNER, At Noon on First Day in January, 1915	NAME OF OWNER, At Noon on First Day in January, 1914	NAME OF OWNER, At Noon on First Day in January, 1913	NAME OF OWNER, At Noon on First Day in January, 1912	NAME OF OWNER, At Noon on First Day in January, 1911
	F. A. Garetson	F. A. Garetson		
	"	"		
	"	"		
	"	"		
	"	"		
	"	"		
	"	"		
	"	"		
	"	"		
	"	"		
	"	"		
	"	"		
	"	"		
F. A. Garetson	"	C. M. Rood.		
"	"	Russell M Garetson		
"	"	Ethel G. Darrach.		
"	"	Julia C Garetson		
"	"	Harlow F Garetson		
"	"	Wm C Garetson		
"	"	F. A. Garetson		
F. A. Garetson	"	"		
F. A. Garetson	"	"		
"	"	"		
"	"	"		
"

Index to Property in Pacific View ~~Addition~~

City of San Diego, California. Pacific View

The Last Name Given is the One to Whom Property is Assessed

NAME OF OWNER, At Noon on First Day in January, 1915	NAME OF OWNER, At Noon on First Day in January, 1914	NAME OF OWNER, At Noon on First Day in January, 1913	NAME OF OWNER, At Noon on First Day in January, 1912	NAME OF OWNER, At Noon on First Day in January, 1911
		F.A. Garretson		
		〃		
		〃		
		〃		
		〃		
		〃		
		〃		
		〃		
		〃		
		〃		
		〃		
		〃		
		〃		
		〃		
		〃		
		〃		
	F.A. Garretson	〃		
	〃	〃		
	〃	〃		
	〃	〃		
	〃	〃		
	〃	〃		
Geo. L. Good	〃	〃		
〃	〃	〃		
〃	〃	〃		
〃	〃	〃		
〃	〃	〃		
〃	〃	〃		
Mattie M. Clevelen Est	〃	〃		
〃	〃	〃		
〃	〃	〃		
〃	〃	〃		
Geo. L. Good	〃	〃		
〃	〃	〃		
〃	〃	〃		
〃	〃	〃		
〃	〃	〃		
〃	〃	〃		
〃	〃	〃		
〃	〃	〃		
F.A. Garretson	〃	〃		
Geo. L. Good	〃	〃		
〃	〃	〃		
〃	〃	〃		
〃	〃	〃		
〃	〃	〃		

The Last Value Given is the Assessed Value for the Present Year

DESCRIPTION OR BOUNDARY FOR ASSESSMENT	Lot	Block	Value of Real Estate 1911	Value of Improvements 1911	CHECK	Value of Real Estate 1912	Value of Improvements 1912	CHECK	Value of Real Estate 1913	Value of Improvements 1913	CHECK	Value of Real Estate 1914	Value of Improvements 1914	CHECK	Value of Real Estate 1915	Value of Improvements 1915	CHECK
	1	D							15	X		25		✓	25		✓
	2								15	X		25		✓	25		✓
	3								15	X		25		✓	25		✓
	4								15	X		25		✓	25		✓
	5								15	X		25		✓	25		✓
	6								15	X		25		✓	25		✓
	7								15	X		25		✓	25		✓
	8								15	X		25		✓	25		✓
	9								15	X		25		✓	25		✓
	10								15	X		25		✓	25		✓
	11								15	X		25		✓	25		✓
	12								15	X		25		✓	25		✓
	13								15	X		25		✓	25		✓
	14								15	X		25		✓	25		✓
	15								15	X		25		✓	25		✓
	16								15	X		25		✓	25		✓
	17								15	X		25		✓	25		✓
	18								15	X		25		✓	25		✓
	19								15	X		25		✓	25		✓
	20								15	X		25		✓	25		✓
	21								15	X		25		✓	25		✓
	22								15	X		25		✓	25		✓
	23								15	X		25		✓	25		✓
	24								15	X		25		✓	25		✓
	25								15	X		25		✓	25		✓
	26								15	X		25		✓	25		✓
	27								15	X		25		✓	25		✓
	28								15	X		25		✓	25		✓
	29								15	X		25		✓	25		✓
	30								15	X		25		✓	25		✓
	31								15	X		25		✓	25		✓
	32								15	X		25		✓	25		✓
	33								15	X		25		✓	25		✓
	34								15	X		25		✓	25		✓
	35								15	X		25		✓	25		✓
	36								15	X		25		✓	25		✓
	37								15	X		25		✓	25		✓
	38								15	X		25		✓	25		✓
	39								15	X		25		✓	25		✓
	40								15	X		25		✓	25		✓
	41								15	X		25		✓	25		✓
	42								15	X		25		✓	25		✓
	43								15	X		25		✓	25		✓
	(44)		No Such						15	X		25		✓	25		✓
	45								15	X		25		✓	25		✓
	46								15	X		25		✓	25		✓
	47								15	X		25		✓	25		✓
	48								15	X		25		✓	25		✓
	49								15	X		25		✓	25		✓

Index to Property in Westlawn ~~Addition~~

Being a Sub of P.L. 239,

The Last Name Given is the One to Whom Property is Assessed

NAME OF OWNER, At Noon on First Day in January, 1915	NAME OF OWNER, At Noon on First Day in January, 1914	NAME OF OWNER, At Noon on First Day in January, 1913	NAME OF OWNER, At Noon on First Day in January, 1912	NAME OF OWNER, At Noon on First Day in January, 1911
Union Trust Co.		UNION TITLE & TRUST CO.		
"		"		
"		"		
"		"		
"		"		
		Jno H Voss		
		Hans Voss		
Union Trust Co		UNION TITLE & TRUST CO.		
F R Burnham	UNION TITLE & TRUST CO.	"		
F.R. Burnham	"	"		
"	"	"		
"	"	"		
Agnes C. Kenney	"	"		
F.R. Burnham	"	"		
"	"	"		
"	"	"		
"	"	"		
"	"	"		
Union Trust Co	Union Title & Trust Co.	"		
		Hans Voss		
Jno H. Voss		Jno Voss		
Union Trust Co		UNION TITLE & TRUST CO.		
"		"		
"		"		
"		"		
"		"		
"		"		
Union Title & Trust Co		"		
Union Trust Co.		"		
"		"		
"		"		
"		"		
"		"		
"		"		
Lillian Druckes		"		
F R Burnham	UNION TITLE & TRUST CO.	"		
F. R. Burnham	"	"		
"	"	"		
"	"	"		
"	"	"		
"	"	"		
"	"	"		
"	"	"		
"	"	"		
"	"	"		
Union Trust Co.	Union Title & Trust Co	"		
W. L. Barker	"	"		
Union Trust Co.	"	"		

City of San Diego, California. Westlawn

The Last Value Given is the Assessed Value for the Present Year

DESCRIPTION OR BOUNDARY FOR ASSESSMENT	Lot	Block	Value of Real Estate 1911	Value of Improvements 1911	CHECK	Value of Real Estate 1912	Value of Improvements 1912	CHECK	Value of Real Estate 1913	Value of Improvements 1913	CHECK	Value of Real Estate 1914	Value of Improvements 1914	CHECK	Value of Real Estate 1915	Value of Improvements 1915	CHECK
	1								100		✓	100		✓	100		✓
	2								75		✓	75		✓	75	40	✓
	3								75		✓	75		✓	75		✓
	4								75		✓	75		✓	75		✓
	5								100		✓	100		✓	150		✓
	6								100	50	✓	100	40	✓	150	40	✓
	7								75		✓	75		✓	75		✓
	8								75		✓	75		✓	75		✓
	9								75		✓	75		✓	75		✓
	10								75		✓	75		✓	75		✓
	11								75		✓	75		✓	75		✓
	12								75		✓	75		✓	75		✓
	13								75		✓	75		✓	75		✓
	14								100		✓	100		✓	100		✓
	15								100		✓	100		✓	100		✓
	16								75		✓	75		✓	75		✓
	17								75		✓	75		✓	75		✓
	18								75		✓	75		✓	75		✓
	19								75		✓	75		✓	75		✓
	20								75		✓	75		✓	75		✓
	21								75		✓	75		✓	75		✓
	22								75		✓	75		✓	75		✓
	23								100		✓	100		✓	150		✓
	24								100		✓	100		✓	150		✓
	25								75		✓	75		✓	75		✓
	26								75		✓	75		✓	75		✓
	27								75		✓	75		✓	75		✓
	28								100		✓	100		✓	75		✓
	29								100		✓	100		✓	75		✓
	30								75		✓	75		✓	75		✓
	31								75		✓	75		✓	75		✓
	32								75		✓	75		✓	75		✓
	33								100		✓	100		✓	150		✓
	34								100		✓	100		✓	150		✓
	35								75		✓	75		✓	75		✓
	36								75		✓	75		✓	75		✓
	37								75		✓	75		✓	75		✓
	38								75		✓	75		✓	75		✓
	39								75		✓	75		✓	75		✓
	40								75		✓	75		✓	75		✓
	41								75		✓	75		✓	75		✓
	42								100		✓	100		✓	100		✓
	43								100		✓	100		✓	100		✓
	44								100		✓	100		✓	75		✓
	45								100		✓	100		✓	75		✓
	46								100		✓	100		✓	75		✓
	47								100		✓	100		✓	75		✓
	48								100		✓	100		✓	75		✓
	49								100		✓	100	60	✓	75	100	✓
	50								100		✓	100		✓	75		✓

Book 1916

W.L. 15 2117

Westlawn

Index to Property in *Westlawn* Addition

City of San Diego, California. *Westlawn*

The Last Name Given is the One to Whom Property is Assessed

The Last Value Given is the Assessed Value for the Present Year

NAME OF OWNER, At Noon on First Day in January, 1915	NAME OF OWNER, At Noon on First Day in January, 1914	NAME OF OWNER, At Noon on First Day in January, 1913	NAME OF OWNER, At Noon on First Day in January, 1912	NAME OF OWNER, At Noon on First Day in January, 1911	DESCRIPTION OR BOUNDARY FOR ASSESSMENT	Lot	Block	Value of Real Estate 1911	Value of Improvements 1911	CHECK	Value of Real Estate 1912	Value of Improvements 1912	CHECK	Value of Real Estate 1913	Value of Improvements 1913	CHECK	Value of Real Estate 1914	Value of Improvements 1914	CHECK	Value of Real Estate 1915	Value of Improvements 1915	CHECK
Union Trust Co		UNION TITLE & TRUST CO.				51								100		✓	100		✓	150		✓
"		"				52								100		✓	100		✓	150		✓
"		"				53								75		✓	75		✓	75		✓
"		"				54								75		✓	75		✓	75		✓
"		"				55								75		✓	75		✓	75		✓
	UNION TITLE & TRUST CO.	"				56								100		✓	100		✓	100		✓
	"	"				57								100		✓	100		✓	100		✓
Union Trust Co.	Union Title & Trust Co	"				58								75		✓	75		✓	75		✓
"	"	"				59								75		✓	75		✓	75		✓
"	"	"				60								75		✓	75		✓	75		✓
"	"	"				61								100		✓	100		✓	150		✓
Rose E. Corrado	"	"				62								100		✓	100		✓	150		✓
Union Trust Co	"	"				63								75		✓	75		✓	75		✓
"	"	"				64								75		✓	75	15	✓	75	15	✓
"	"	"				65								75		✓	75		✓	75		✓
F R Burnham	UNION TITLE & TRUST CO.	"				66								75		✓	75		✓	75		✓
F. R. Burnham	"	"				67								75		✓	75		✓	75		✓
"	"	"				68								75		✓	75		✓	75		✓
"	"	"				69								75		✓	75		✓	75		✓
"	"	"				70								100		✓	100		✓	100		✓
"	"	"				71								100		✓	100		✓	100		✓
"	"	"				72								75		✓	75		✓	75		✓
"	"	"				73								75		✓	75		✓	75		✓
"	"	"				74								75		✓	75		✓	75		✓
"	"	"				75								75		✓	75		✓	75		✓
Union Trust Co.	Union Title & Trust Co.	"				76								75		✓	75		✓	75		✓
"	"	"				77								75		✓	75		✓	75		✓
"	"	"				78								75		✓	75		✓	75		✓
"	"	"				79								100		✓	100		✓	150		✓
"	"	"				80								100		✓	100		✓	150		✓
"	"	"				81								75		✓	75		✓	75		✓
"	"	"				82								75		✓	75		✓	75		✓
"	"	"				83								75	75	✓	75	40	✓	75	40	✓
"	"	"				84								100		✓	100		✓	100		✓
																	28 25	11				
																		17				

Index to Property in Wildwood Annex Addition

a Sub of part of lot 16 Sub-P.L. 200

The Last Name Given is the One to Whom Property is Assessed

NAME OF OWNER, At Noon on First Day in January, 1915	NAME OF OWNER, At Noon on First Day in January, 1914	NAME OF OWNER, At Noon on First Day in January, 1913	NAME OF OWNER, At Noon on First Day in January, 1912	NAME OF OWNER, At Noon on First Day in January, 1911
		Barney McKie & Rife		
		"		
		J. B. Cochran		
		Barney McKie & Rife		
		"		
		"		
		"		
		"		
		"		
		"		
		"		
		"		
		Barney McKie & Rife		
Barney-McKie & Rife	John F. Patton	"		
"	"	"		
Geo. W. Uhl	Uhl G. W.	"		
"	"	"		
	Barney McKie & Rife	"		
	"	"		
	"	"		
	"	"		
	"	"		

City of San Diego, California. Wildwood Annex.

The Last Value Given is the Assessed Value for the Present Year

DESCRIPTION OR BOUNDARY FOR ASSESSMENT	Lot	Block	Value of Real Estate 1911	Value of Improvements 1911	CHECK	Value of Real Estate 1912	Value of Improvements 1912	CHECK	Value of Real Estate 1913	Value of Improvements 1913	CHECK	Value of Real Estate 1914	Value of Improvements 1914	CHECK	Value of Real Estate 1915	Value of Improvements 1915	CHECK
	1	A							200		X	390		X	390		X
	2								175		X	300		X	300		X
	3								175		X	300		X	300		X
	4								175		X	300		X	300		X
	5								175		X	300		X	300		X
	6								175		X	300		X	300		X
	7								175		X	300		X	300		X
	8								175		X	300		X	300		X
	9								175		X	300		X	300		X
	10								175		X	300		X	300		X
	11								200		X	300		X	300		X
	12								200		X	300		X	300		X
	13								225		X	360		X	360		X
	1	B							250		X	390		X	390		X
	2								175		X	300		X	300		X
	3								175		X	300		X	300		X
	4								175		X	300		X	300		X
	5								175		X	300		X	300		X
	6								175		X	300		X	300		X
	7								175		X	300		X	300		X
	8								175		X	300		X	300		X
	9								175		X	300		X	300		X
	10								200		X	300		X	300		X
	11								200		X	300		X	300		X
	12								250		X	360		X	360		X

Wildwood Annex

Index to Property in Winthrop Highlands Addition

Sub. of Block 504 Old San Diego Map # 1610

The Last Name Given is the One to Whom Property is Assessed

NAME OF OWNER, At Noon on First Day in January, 1915	NAME OF OWNER, At Noon on First Day in January, 1914	NAME OF OWNER, At Noon on First Day in January, 1913	NAME OF OWNER, At Noon on First Day in January, 1912	NAME OF OWNER, At Noon on First Day in January, 1911
Allen W. Johns	E. S. Belcher			
Edwin S. Belcher	〃			
〃	〃			
〃	〃			
〃	〃			
〃	〃			
〃	〃			
〃	〃			
〃	〃			
〃	〃			
〃	〃			
〃	〃			

City of San Diego, California. Winthrop Highlands

The Last Value Given is the Assessed Value for the Present Year

DESCRIPTION OR BOUNDARY FOR ASSESSMENT	Lot	Block	Value of Real Estate 1911	Value of Improvements 1911	CHECK	Value of Real Estate 1912	Value of Improvements 1912	CHECK	Value of Real Estate 1913	Value of Improvements 1913	CHECK	Value of Real Estate 1914	Value of Improvements 1914	CHECK	Value of Real Estate 1915	Value of Improvements 1915	CHECK
7-77 1916	1											1020		✓	1020		✓
	2											780		✓	780		✓
	3											780		✓	780		✓
	4											720		✓	720		✓
	5											150		✓	150		✓
	6											660		✓	660		✓
	7											960		✓	960		✓
	8											780		✓	780		✓
	9											780		✓	780		✓
	10											780		✓	780		✓
	11											780		✓	780		✓
	12											1020		✓	1020		✓

Index to Property in Chatsworth Terrace Annex Addition

Subd. of Blks 5 & 18 Lots 467 Blk 16 Chatsworth Terrace - Ref 253 M.R. Sub. Bk. 209 & Rl. 208 Map # 1599

The Last Name Given is the One to Whom Property is Assessed

NAME OF OWNER, At Noon on First Day in January, 1915	NAME OF OWNER, At Noon on First Day in January, 1914	NAME OF OWNER, At Noon on First Day in January, 1913	NAME OF OWNER, At Noon on First Day in January, 1912	NAME OF OWNER, At Noon on First Day in January, 1911
	S. D. Securities Co.			
	"			
	"			
	S. D. SECURITIES CO.			
Nancy B. Young	"			
	S.D. Securities Co			
	"			
Florence G. Emerson	"			
Belle Knuppe	S. D. SECURITIES CO.			
	S.D. Securities Co.			
	"			
	"			
	"			
	"			
	"			
	"			
	"			
	"			
	"			
Ella F. Strong	S. D. SECURITIES CO.			
	S.D. Securities Co			
	"			
	"			
	"			
	"			
	"			
	"			
	"			
	"			
	"			
	"			
	"			
	S.D. Securities Co			
	"			
	"			
	"			
	"			
	"			
	"			
	"			
	"			
	"			
	"			

City of San Diego, California. Chatsworth Terrace Annex

The Last Value Given is the Assessed Value for the Present Year

DESCRIPTION OR BOUNDARY FOR ASSESSMENT	Lot	Block	Value of Real Estate 1911	Value of Improvements 1911	CHECK	Value of Real Estate 1912	Value of Improvements 1912	CHECK	Value of Real Estate 1913	Value of Improvements 1913	CHECK	Value of Real Estate 1914	Value of Improvements 1914	CHECK	Value of Real Estate 1915	Value of Improvements 1915	CHECK
	1	A										600		X	600		X
	2											600		X	600		X
	3											690		X	690		X
	4											630		X	630		X
	5											540		X	540		X
	6											540		X	540		X
	7											540		X	540		X
	8	A										540		X	540		X
	1	B										675	240	X	675	1000	X
	2											600		X	600		X
	3											600		X	600		X
	4											600		X	600		X
	5											600		X	600		X
	6											600		X	600		X
	7											600		X	600		X
	8											600		X	600		X
	9											600		X	600		X
	10											600		X	600		X
	11											600		X	600		X
	12											600		X	600		X
	13											675		X	675		X
	14											630		X	630		X
	15											540		X	540		X
	16											540		X	540		X
	17											540		X	540		X
	18											540		X	540		X
	19											540		X	540		X
	20											540		X	540		X
	21											540		X	540		X
	22											540		X	540		X
	23											540		X	540		X
	24											540		X	540		X
	25											540		X	540		X
	26	B										630		X	630		X
	1	C										675		X	675		X
	2											540		X	540		X
	3											540		X	540		X
	4											540		X	540		X
	5											540		X	540		X
	6											630		X	630		X
	7											630		X	630		X
	8											540		X	540		X
	9											540		X	540		X
	10											540		X	540		X
	11											540		X	540		X
	12	C										630		X	630		X

Index to Property in Valley Gardens Addition

Sub. of Part of N. 1/2 of Pueblo Lot 272 — Map # 1588

The Last Name Given is the One to Whom Property is Assessed

NAME OF OWNER, At Noon on First Day in January, 1915	NAME OF OWNER, At Noon on First Day in January, 1914	NAME OF OWNER, At Noon on First Day in January, 1913	NAME OF OWNER, At Noon on First Day in January, 1912	NAME OF OWNER, At Noon on First Day in January, 1911
Valley Garden Syndicate	Chas L. Cass			
"	"			
"	"			
"	"			
"	"			
"	"			
"	"			
"	"			
"	"			
"	"			
"	"			
"	"			
"	"			
"	"			
"	"			
J. A. Perry	Chas L. Cass			
Valley Garden Syndicate	Chas L. Cass			
"	"			
"	"			
"	"			
"	"			

City of San Diego, California. Valley Gardens

The Last Value Given is the Assessed Value for the Present Year

DESCRIPTION OR BOUNDARY FOR ASSESSMENT	Lot	Block	Value of Real Estate 1911	Value of Improvements 1911	CHECK	Value of Real Estate 1912	Value of Improvements 1912	CHECK	Value of Real Estate 1913	Value of Improvements 1913	CHECK	Value of Real Estate 1914	Value of Improvements 1914	CHECK	Value of Real Estate 1915	Value of Improvements 1915	CHECK
	1											60		✓	60		✓
	2											60		✓	60		✓
	3											60		✓	60		✓
	4											60		✓	60		✓
	5											60		✓	60		✓
	6											60		✓	60		✓
	7											60		✓	60		✓
	8											60		✓	60		✓
	9											60		✓	60		✓
	10											60		✓	60		✓
	11											60		✓	60		✓
	12											60		✓	60		✓
	13											60		✓	60		✓
	14											60		✓	60		✓
	15											60		✓	60		✓
	16											60		✓	60		✓
	17											60		✓	60		✓
	18											60		✓	60		✓
	19											60		X	60		X
	20											60		✓	60		✓
	21											60		✓	60		✓
	22											60		✓	60		✓
	23											60		✓	60		✓
	24											60		✓	60		✓

Index to Property in Fort Stockton Heights No. 2 Addition

Re Sub. of Block 532 Old San Diego — Map # 1553

The Last Name Given is the One to Whom Property is Assessed

The Last Value Given is the Assessed Value for the Present Year

NAME OF OWNER, At Noon on First Day in January, 1915	NAME OF OWNER, At Noon on First Day in January, 1914	NAME OF OWNER, At Noon on First Day in January, 1913	NAME OF OWNER, At Noon on First Day in January, 1912	NAME OF OWNER, At Noon on First Day in January, 1911
Sisters of St. Joseph	Southern Title Guaranty Co.			
"	"			
"	"			
"	"			
"	"			
"	"			
"	"			
"	"			
"	"			
"	"			
"	"			
"	"			
"	"			
"	"			
"	"			

DESCRIPTION OR BOUNDARY FOR ASSESSMENT	Lot	Block	Value of Real Estate 1911	Value of Improvements 1911	CHECK	Value of Real Estate 1912	Value of Improvements 1912	CHECK	Value of Real Estate 1913	Value of Improvements 1913	CHECK	Value of Real Estate 1914	Value of Improvements 1914	CHECK	Value of Real Estate 1915	Value of Improvements 1915	CHECK
	1											1200		✓	1140		✓
	2											960		✓	840		✓
	3											960		✓	840		✓
	4											960		✓	840		✓
	5											960		✓	840		✓
	6											1140		✓	1020		✓
7-76	7											840		✓	780		✓
1914	8											840		✓	780		✓
	9											600		✓	600		✓
	10											720		✓	720		✓
	11											480		✓	480		✓
	12											480		✓	480		✓
	13											480		✓	480		✓
	14											900		✓	900		✓
	15											1080		✓	1080		✓
	16											1080		✓	1080		✓
															1490		

Index to Property in Cass & McElwee Sub. Addition

Sub. of Part of Pueblo Lot 311 — Map # 1581

The Last Name Given is the One to Whom Property is Assessed

NAME OF OWNER, At Noon on First Day in January, 1915	NAME OF OWNER, At Noon on First Day in January, 1914	NAME OF OWNER, At Noon on First Day in January, 1913	NAME OF OWNER, At Noon on First Day in January, 1912	NAME OF OWNER, At Noon on First Day in January, 1911
Chas L Cass & F B McElwee	Chas L. Cass			
"	"			
"	"			
"	"			
Martha R. Woelfel	"			
"	"			
"	"			
"	"			
Chas L Cass & F B McElwee	"			
"	"			
"	"			
"	"			
"	"			
"	"			
"	"			
"	"			
"	"			
"	"			
"	"			
"	Chas L. Cass			
Chas L Cass & F B McElwee	Chas L. Cass			
"	"			
"	"			
"	"			

The Last Value Given is the Assessed Value for the Present Year

DESCRIPTION OR BOUNDARY FOR ASSESSMENT	Lot	Block	Value of Real Estate 1911	Value of Improvements 1911	CHECK	Value of Real Estate 1912	Value of Improvements 1912	CHECK	Value of Real Estate 1913	Value of Improvements 1913	CHECK	Value of Real Estate 1914	Value of Improvements 1914	CHECK	Value of Real Estate 1915	Value of Improvements 1915	CHECK
	1											30		✓	30		✓
	2											30		✓	30		✓
	3											30		✓	30		✓
	4											30		✓	30		✓
	5											30		✓	30		✓
	6											30		✓	30		✓
	7											30		✓	30		✓
	8											30		✓	30		✓
	9											30		✓	30		✓
	10											30		✓	30		✓
	11											30		✓	30		✓
	12											30		✓	30		✓
	13											30		✓	30		✓
	14											30		✓	30		✓
	15											30		✓	30		✓
	16											30		✓	30		✓
	17											30		✓	30		✓
	18											30		✓	30		✓
	19											30		✓	30		✓
	20											30		✓	30		✓
	21											30		✓	30		✓
	22											30		✓	30		✓
	23											30		✓	30		✓
	24											30		✓	30		✓
	25											30		✓	30		✓
	26											30		✓	30		✓
	27											30		✓	30		✓
	28											30		✓	30		✓

Book 11-1916

Index to Property in Addition City of San Diego, California.

227

The Last Name Given is the One to Whom Property is Assessed

NAME OF OWNER, At Noon on First Day in January, 1915	NAME OF OWNER, At Noon on First Day in January, 1914	NAME OF OWNER, At Noon on First Day in January, 1913	NAME OF OWNER, At Noon on First Day in January, 1912	NAME OF OWNER, At Noon on First Day in January, 1911

The Last Value Given is the Assessed Value for the Present Year

DESCRIPTION OR BOUNDARY FOR ASSESSMENT	Lot	Block	Value of Real Estate 1911	Value of Improvements 1911	CHECK	Value of Real Estate 1912	Value of Improvements 1912	CHECK	Value of Real Estate 1913	Value of Improvements 1913	CHECK	Value of Real Estate 1914	Value of Improvements 1914	CHECK	Value of Real Estate 1915	Value of Improvements 1915	CHECK

Index to Property in Addition

City of San Diego, California.

The Last Name Given is the One to Whom Property is Assessed

NAME OF OWNER, At Noon on First Day in January, 1915	NAME OF OWNER, At Noon on First Day in January, 1914	NAME OF OWNER, At Noon on First Day in January, 1913	NAME OF OWNER, At Noon on First Day in January, 1912	NAME OF OWNER, At Noon on First Day in January, 1911

The Last Value Given is the Assessed Value for the Present Year

DESCRIPTION OR BOUNDARY FOR ASSESSMENT	Lot	Block	Value of Real Estate 1911	Value of Improvements 1911	CHECK	Value of Real Estate 1912	Value of Improvements 1912	CHECK	Value of Real Estate 1913	Value of Improvements 1913	CHECK	Value of Real Estate 1914	Value of Improvements 1914	CHECK	Value of Real Estate 1915	Value of Improvements 1915	CHECK

Index to Property in _____ Addition

The Last Name Given is the One to Whom Property is Assessed

NAME OF OWNER, At Noon on First Day in January, 1915	NAME OF OWNER, At Noon on First Day in January, 1914	NAME OF OWNER, At Noon on First Day in January, 1913	NAME OF OWNER, At Noon on First Day in January, 1912	NAME OF OWNER, At Noon on First Day in January, 1911

City of San Diego, California.

The Last Value Given is the Assessed Value for the Present Year

DESCRIPTION OR BOUNDARY FOR ASSESSMENT	Lot	Block	Value of Real Estate 1911	Value of Improvements 1911	CHECK	Value of Real Estate 1912	Value of Improvements 1912	CHECK	Value of Real Estate 1913	Value of Improvements 1913	CHECK	Value of Real Estate 1914	Value of Improvements 1914	CHECK	Value of Real Estate 1915	Value of Improvements 1915	CHECK

Index to Property in _____ Addition

The Last Name Given is the One to Whom Property is Assessed

NAME OF OWNER, At Noon on First Day in January, 1915	NAME OF OWNER, At Noon on First Day in January, 1914	NAME OF OWNER, At Noon on First Day in January, 1913	NAME OF OWNER, At Noon on First Day in January, 1912	NAME OF OWNER, At Noon on First Day in January, 1911

City of San Diego, California.

The Last Value Given is the Assessed Value for the Present Year

DESCRIPTION OR BOUNDARY FOR ASSESSMENT	Lot	Block	Value of Real Estate 1911	Value of Improvements 1911	CHECK	Value of Real Estate 1912	Value of Improvements 1912	CHECK	Value of Real Estate 1913	Value of Improvements 1913	CHECK	Value of Real Estate 1914	Value of Improvements 1914	CHECK	Value of Real Estate 1915	Value of Improvements 1915	CHECK

Index to Property in _____ Addition

The Last Name Given is the One to Whom Property is Assessed

NAME OF OWNER, At Noon on First Day in January, 1915	NAME OF OWNER, At Noon on First Day in January, 1914	NAME OF OWNER, At Noon on First Day in January, 1913	NAME OF OWNER, At Noon on First Day in January, 1912	NAME OF OWNER, At Noon on First Day in January, 1911

City of San Diego, California.

The Last Value Given is the Assessed Value for the Present Year

DESCRIPTION OR BOUNDARY FOR ASSESSMENT	Lot	Block	Value of Real Estate 1911	Value of Improvements 1911	CHECK	Value of Real Estate 1912	Value of Improvements 1912	CHECK	Value of Real Estate 1913	Value of Improvements 1913	CHECK	Value of Real Estate 1914	Value of Improvements 1914	CHECK	Value of Real Estate 1915	Value of Improvements 1915	CHECK