University Heights	1
" " Re Sub. Blk 77½	70
" " Re Sub Blk 159	133
" " Blocks R & S	226
" " Villa Lots	219
Valle Vista Terrace	228
" " " Villa Lots	227
Tract No. 1350	230

City of San Diego, California.

The Last Value Given is the Assessed Value for the Present Year

DESCRIPTION OR BOUNDARY FOR ASSESSMENT	Lot	Block	Value of Real Estate 1911	Value of Improvements 1911	CHECK	Value of Real Estate 1912	Value of Improvements 1912	CHECK	Value of Real Estate 1913	Value of Improvements 1913	CHECK	Value of Real Estate 1914	Value of Improvements 1914	CHECK	Value of Real Estate 1915	Value of Improvements 1915	CHECK

Index to Property in University Heights Addition

The Last Name Given is the One to Whom Property is Assessed

NAME OF OWNER, At Noon on First Day in January, 1915	NAME OF OWNER, At Noon on First Day in January, 1914	NAME OF OWNER, At Noon on First Day in January, 1913	NAME OF OWNER, At Noon on First Day in January, 1912	NAME OF OWNER, At Noon on First Day in January, 1911
	Sophia Minnie Sage			Lydia E Burt
	"			"
	"			"
F. W. McIntyre		Frederick W. McIntyre		Ella B Gould
"		"		"
"		"		"
"		"		"
				G. J. Stegeman
				"
				"
				"
				"
Earl W. Miller		Elsie Shearer	Paul R. Jennings	F. S. Jennings Investment & Loan Co.
"		"	"	"
		Frances E. Grosvenor	"	"
		"	"	"
				Winifred S Flint
				"
			J. R. Dopp	J. R. Dopp & C. H. Martinsen
	Jos. Nusbaum W½	Jos. Nusbaum W½	Herman N. Cable	Minnie Howe W½
	Leonard Blystead E½			
	Jos. Nusbaum W½	Leonard Blystead E½		
	C. M. Raybourn & Thos Bennett E½			Helen H. Bye E½

City of San Diego, California. University Heights

The Last Value Given is the Assessed Value for the Present Year

DESCRIPTION OR BOUNDARY FOR ASSESSMENT	Lot	Block	Value of Real Estate 1911	Value of Improvements 1911	CHECK	Value of Real Estate 1912	Value of Improvements 1912	CHECK	Value of Real Estate 1913	Value of Improvements 1913	CHECK	Value of Real Estate 1914	Value of Improvements 1914	CHECK	Value of Real Estate 1915	Value of Improvements 1915	CHECK
Valle Vista Terrace		A															
		B															
		C															
	1	D	175			175		X	200		X	300	200	X	300	400	X
	2		150			150		X	175		X	225		X	225		X
	3		150			150		X	175		X	225		X	225		X
	4		150			150		X	175		X	225		X	225		X
	5		150			150		X	175		X	225		X	225		X
	6		150			150		X	175		X	225		X	225		X
	7		150			150		X	175		X	225		X	225		X
	8		150			150		X	175		X	225		X	225		X
	9		150			150		X	175		X	225		X	225		X
	10		150			150		X	175		X	225		X	225		X
	11		150			150		X	175		X	225		X	225		X
	12		150			150		X	175		X	225		X	225		X
	13		150			150		X	175		X	225		X	225	40	X
	14		150			150		X	175		X	225		X	225		X
	15		150			150		X	175		X	225		X	225		X
	16		150			150		X	175		X	225		X	225		X
	17		150			150		X	175		X	225		X	225		X
	18		150			150		X	175		X	225		X	225		X
	19		150			150		X	175		X	225		X	225		X
W½	20		75			75		X	90		X	115		X	115		X
E½	20		75			75		X	90		X	110		X	110	E 320	X
W½ "	21		75			75		X	90		X	110		X	110		X
W½	21		75			75		X	90		X	115		X	115		X
E½ "	22		75			75		X	100		X	125	E 320	X	125		X
E½	22		75			75		X	100		X	115		X	115		X
"	23		100			100		X	125		X	170		X	170		X
W½	23		100			100		X	125		X	190		X	190		X

Index to Property in University Heights Addition

The Last Name Given is the One to Whom Property is Assessed

The Last Value Given is the Assessed Value for the Present Year

NAME OF OWNER, At Noon on First Day in January, 1915	NAME OF OWNER, At Noon on First Day in January, 1914	NAME OF OWNER, At Noon on First Day in January, 1913	NAME OF OWNER, At Noon on First Day in January, 1912	NAME OF OWNER, At Noon on First Day in January, 1911	DESCRIPTION OR BOUNDARY FOR ASSESSMENT	Lot	Block	Value of Real Estate 1911	Value of Improvements 1911	CHECK	Value of Real Estate 1912	Value of Improvements 1912	CHECK	Value of Real Estate 1913	Value of Improvements 1913	CHECK	Value of Real Estate 1914	Value of Improvements 1914	CHECK	Value of Real Estate 1915	Value of Improvements 1915	CHECK
		Cora M. Jacobson		Wm. A. Hames		1	E	125			125			150			270			270		
		"		"		2		100			100			125			210			210		
				Henrietta E. Delamare		3		100			100			125			210			210		
				"		4		100			100			125			210			210		
	Henry M. Mather		John Carrier	Western Inv. Co of S D.		5		100			100			125	500		210	400		210	400	
	"		"			6		100			100			125			210			210		
			Sophia Schweer	Sophia Scheer		7		100			100			125			210			210		
			"	"		8		100			100			125			210			210		
Francis Jane Pritchard			Frances J. Pritchard	Francis Jane Kelly		9		100			100			125			210			210		
"			"	"		10		100			100			125			210			210		
		Otis Houghton	O.S. Houghton	Jessie R. Fancier		11		100			100			125	500		210	400		210	400	
		"	"	"		12		100			100			125			210			210		
	F. N. Murray		C. D. Barnard	"		13		100			100			125	460		210	370		210	370	
	"		"			14		100			100			125			210			210		
Charles A. Garrison				Lavinia D. Baker		15		100			100			125			210			210	120	
"				"		16		100			100			125			210			210		
Maria G. Richardson				"		17		100			100			125			210			210	330	
"				"		18		100			100			125			210			210		
			Alice C. Farnham	M. F. Mason		19		100			100			125			210			210		
			"	"		20		100			100			125			210			210		
				Mrs. H. Lonigan		21		100			100			125			210			210		
				"		22		100			100			125			210			210		
				"		23		100			100			150			225			225		
				"		24		150			150			200			300			300		
				Lizzie J. Lonigan		25		175			175			225			285			285		
				"		26		125			125			175			210			210		
		Angeline M. Seaman		C. C. Seaman Est.		27		125			125			150			165			170		
		"		"		28		125			125			150			165			170		
		"		"		29		125			125			150			165			170		
		"		"		30		125			125			150			165			170		
		"		"		31		125			125			150			165			170		
		"		"		32		125			125			150			165			170		
		"		"		33		125			125			150			165			170		
		"		"		34		125			125			150			165			170		
		"		"		35		125			125			150			165			170		
		"		"		36		125			125			150			165			170		
		"		"		37		125			125			150			165			170		
		"		"		38		125			125			150			165			170		
		"		"		39		125			125			150			165			170		
		"		"		40		125			125			150			165			170		
		"		"		41		125			125			150			165			170		
		"		"		42		125			125			150			165			170		
				Mary Emma Squires	Used Y+	43		62			62			75			85			85		
				"	Used Y+	43		63			63			75			85			85		
				Kelly Investment Co		44		125			125			150			165			170		
Francis Jane Pritchard			Frances J. Pritchard	Frances Jane Kelly		45		125			125			150			165			170		
				Mollie K. Gamble		46		125			125			150			165			170		
				"		47		125			125			150			165			170		
				"		48		150			150			175			225			225		
				"																		

Index to Property in University Heights Addition

The Last Name Given is the One to Whom Property is Assessed

NAME OF OWNER, At Noon on First Day in January, 1915	NAME OF OWNER, At Noon on First Day in January, 1914	NAME OF OWNER, At Noon on First Day in January, 1913	NAME OF OWNER, At Noon on First Day in January, 1912	NAME OF OWNER, At Noon on First Day in January, 1911
				Anna Waring
				Jane Mullen
Michael J. Helman				M. J. Helman
"				"
		Lizzie M. Hollingsworth		W. K. Hollingsworth
		"		"
J. W. Fulton				Elizabith M. Babcock
"				"
				Stewart " Streeter
				"
				Matthew E. Kelly
				"
				"
				Rhodosia B Conner
				Chas Kelly
				John L. " Kelly
				"
				"
				"
				"
				Mary Emma Squires
				"
				"
				Helen B Griswold
				"
				Chas " Kelly
				"
				Chester " Gunn
				"
				"
				Robt J. " Kelly
				"
				"
				"
				W. S. Kelly
				"
				"
				"
				"

City of San Diego, California. University Heights

The Last Value Given is the Assessed Value for the Present Year

DESCRIPTION OR BOUNDARY FOR ASSESSMENT	Lot	Block	Value of Real Estate 1911	Value of Improvements 1911	CHECK	Value of Real Estate 1912	Value of Improvements 1912	CHECK	Value of Real Estate 1913	Value of Improvements 1913	CHECK	Value of Real Estate 1914	Value of Improvements 1914	CHECK	Value of Real Estate 1915	Value of Improvements 1915	CHECK
	1	F	125			125			150			210			210		
	2		100			100			125			165			170		
	3		100			100			125			165			170		
	4		100			100			125			165			170		
	5		100			100			125			165			170		
	6		100			100			125			165			170		
	7		100			100			125			165			170		
	8		100			100			125			165			170		
	9		100			100			125			165			170		
	10		100			100			125			165			170		
	11		100			100			125			165			170		
	12		100			100			125			165			170		
	13		100			100			125			165			170		
	14		100			100			125			165			170		
	15		100			100			125			165			170		
	16		100			100			125			165			170		
	17		100			100			125			165			170		
	18		100			100			125			165			170		
	19		100			100			125			165			170		
	20		100			100			125			165			170		
	21		100			100			125			165			170		
	22		100			100			125			165			170		
	23		100			100			150			200			200		
	24		150			150			200			270			270		
	25		175			175			225			300			300		
	26		125			125			175			210			210		
	27		125			125			150			200			200		
	28		125			125			150			200			200		
	29		125			125			150			200			200		
	30		125			125			150			200			200		
	31		125			125			150			200			200		
	32		125			125			150			200			200		
	33		125			125			150			200			200		
	34		125			125			150			200			200		
	35		125			125			150			200			200		
	36		125			125			150			200			200		
	37		125			125			150			200			200		
	38		125			125			150			200			200		
	39		125			125			150			200			200		
	40		125			125			150			200			200		
	41		125			125			150			200			200		
	42		125			125			150			200			200		
	43		125			125			150			200			200		
	44		125			125			150			200			200		
	45		125			125			150			200	60		200	60	
	46		125			125			150			200			200		
	47		125			125			150			210			210		
	48		150			150			175			260			260		

Index to Property in University Heights Addition

City of San Diego, California. University Heights

The Last Name Given is the One to Whom Property is Assessed

NAME OF OWNER, At Noon on First Day in January, 1915	NAME OF OWNER, At Noon on First Day in January, 1914	NAME OF OWNER, At Noon on First Day in January, 1913	NAME OF OWNER, At Noon on First Day in January, 1912	NAME OF OWNER, At Noon on First Day in January, 1911
				A. R. Meek.
				"
				"
		Earl D. Hungicker		H. Hungicker
		"		"
			M. C. Healion	H Gunderson
			"	"
			"	"
			"	"
				Laura N. Hook
				"
			A. C. Hailey	A C. Hailey
			"	"
			"	"
			"	"
				Thos L. Works
				"
				"
				"

Index to Property in University Heights Addition

The Last Name Given is the One to Whom Property is Assessed

The Last Value Given is the Assessed Value for the Present Year

NAME OF OWNER, At Noon on First Day in January, 1915	NAME OF OWNER, At Noon on First Day in January, 1914	NAME OF OWNER, At Noon on First Day in January, 1913	NAME OF OWNER, At Noon on First Day in January, 1912	NAME OF OWNER, At Noon on First Day in January, 1911	DESCRIPTION OR BOUNDARY FOR ASSESSMENT	Lot	Block	Value of Real Estate 1911	Value of Improvements 1911	CHECK	Value of Real Estate 1912	Value of Improvements 1912	CHECK	Value of Real Estate 1913	Value of Improvements 1913	CHECK	Value of Real Estate 1914	Value of Improvements 1914	CHECK	Value of Real Estate 1915	Value of Improvements 1915	CHECK
T. B. McLeod W50	Fredrick W. Jones W50		Fredrick W. Jones	Frank W. Jones		1	H	125			125		X	150		X	90 W 50 E	300 300	X	90 W 50 E 40 W	300 300	X
Ethel Mansfield E 40 ft	Abel Holmboe E 50 ft of W 100			Christian Nelson		2		100			100		X	125		X	50 W	300	X	50 W	300	X
Blanche Steinmayer W 100 ft	Fredrick W. Jones E 40			"		3		100			100		X	150		X	50 W 50 E	300 100	X	65 W 50 E 100		X
Ethel Mansfield E 40 ft				Mattie L. Bailey		4		100			100		X	125		X	165	200	X	60		X
M. Schaefer				Thos J. Johnson		5		100			100		X	125		X	165	20	X	160	20	X
		Louise Gay Pajou		Laura K. Flagg		6		100			100		X	125		X	165		X	160		X
						7		100			100		X	125		X	165		X	160		X
			L. E. Dadmun	E. O. Parker		8		100			100		X	125		X	165		X	160		X
			"	"		9		100			100		X	125		X	165		X	160		X
	William S. Taylor	Jr Gillett		R. W. Saake		10		100			100		X	125		X	165		X	160		X
				"		11		100	130	X	100	130	X	125	130	X	165	110	X	160	100	X
Chas S. Randolph S½	Chas S. Randolph	E. E. Hillerman S½				12		100			100		X	125		X	165		X	160		X
				Thos L. Warke		13		100	10	X	100	160	X	125		X	165	105	X	160	200	X
					N½	14		100			100		X	60		X N½	80		X N½	80		X
					S½	14		100			100		X	60		X S½	85		X S½	80		X
Thomas L. Warke						15		100			100		X	125	150	X	165	200	X	160	200	X
						16		100			100		X	125		X	165		X	160		X
						17		100			100		X	125		X	165		X	160		X
						18		100			100		X	125		X	165		X	160		X
						19		100			100		X	125		X	165		X	160		X
						20		100			100		X	125		X	165		X	160		X
						21		100			100		X	125		X	165		X	160		X
						22		100			100		X	125		X	165		X	160		X
						23		100			100		X	150		X	200		X	200		X
						24		150			160		X	200		X	260		X	260		X
						25		125		E50 W50 of E100	70 55		X	70		X	90 85		X	110 85		X
						25		50		W40 E50	50 50		X	65 70		X	75 75		X	75 85		X
						26		90		E	40 E 85		X	55	E 350	X	65	E 280	X	65	E 280	X
						26		35		W	30 W 50		X	50	W 300	X	60	W 240	X	60	W 240	X
Mrs James Bridges Johnson W 50 ft of E 100	M. G. Tatten Johnson	Manuela G. Tatten W 50 ft of E 100	Calvin Grunell E 50	Caroline Grunell E 100 ft	E. 100 ft. W. 40 ft. N. 50' of E. 100'	27		90		E50	40 W 35		X	50 W	350	X	55 W	280	X	60 W	280	X
	Calvin Grunell W 40	Edward C. Ackerman W 40	James B. Johnson W 50 ft of E 100	Calvin Grunell W 40		27		35			35		X	40		X	45		X	50		X
						28		90		E50	50 40		X	60 50		X	70 55		X	70 60		X
				Thomas L. Warke		28		35			35		X	40		X	45		X	50		X
						29		125			125		X	150		X	170		X	170		X
						30		125			125		X	150		X	170		X	170		X
						31		125			125		X	150		X	170		X	170	30	X
						32		125			125		X	150		X	170		X	170		X
						33		125			125		X	150		X	170		X	170		X
						34		125			125		X	150		X	170		X	170		X
						35		125			125		X	150		X	170		X	170		X
		Ed Stricker		E. D. Stricker		36		125			125		X	150	25	X	170	40	X	170	40	X
		"		"		37		125			125		X	150		X	170		X	170		X
		Bessie A. Paradise	Norman N. Higbee	Western Inv. Co of S D.		38		125			125		X	150	65	X	170	50	X	170	50	X
		"	"	"		39		125			125		X	150		X	170		X	170		X
	O. A. & B. E. Mott		Western Investment Co. of S. D.			40		125			125		X	150		X	170		X	170		X
	"		"			41		125			125		X	150		X	170		X	170		X
	Western Investment Co. of S. D.		"			42		125			125		X	150		X	170		X	170		X
	"		"			43		125			125		X	150		X	170		X	170		X
	Western Investment Co. of S. D.		"			44		125			125		X	150		X	170		X	170		X
	"		"			45		125			125		X	150		X	170		X	170		X
Frank L. Carr	Frank L. Carr	Frank L Carr		Wilson L. Smith Co		46		125			125		X	150	20	X	170	150	X	170	300	X
"	"	"		"		47		125			125		X	150		X	180		X	180		X
Sarah F. Felch			S. F. Felch & C. Foote	Sarah E. Felch		48		150			150		X	175		X	210		X	210		X
"			"	"																		

H

Index to Property in University Heights Addition

The Last Name Given is the One to Whom Property is Assessed

NAME OF OWNER, At Noon on First Day in January, 1915	NAME OF OWNER, At Noon on First Day in January, 1914	NAME OF OWNER, At Noon on First Day in January, 1913	NAME OF OWNER, At Noon on First Day in January, 1912	NAME OF OWNER, At Noon on First Day in January, 1911
		Chas A Stratton		E J Swayne
		"		Thos L. Works
				"
Roderick L. Works		R L Works		"
"		"		"
Mrs James Bridger Johnson W 50 ft	M. G. Patten Johnson W 50 ft	Manuela G Patten		"
"	"	"		"
Susan J. Harris E 40	Manuela G Patten E 50 ft of W 100	"		"
"	" " " E 40	"		"
	James H. Emery W 1/2	J. H. Emery W 1/2	J.H. Emery W 50	F L Schmidt
	Fred Schmidt E 1/2	May Schmidt E 1/2	May Schmidt E 50 W 50	May Schmidt
				Thos L. Works
				"
	Thomas L. Works			"
	"			"
		Lynn Shirk		"
		"		"

The Last Value Given is the Assessed Value for the Present Year

DESCRIPTION OR BOUNDARY FOR ASSESSMENT	Lot	Block	Value of Real Estate 1911	Value of Improvements 1911	CHECK	Value of Real Estate 1912	Value of Improvements 1912	CHECK	Value of Real Estate 1913	Value of Improvements 1913	CHECK	Value of Real Estate 1914	Value of Improvements 1914	CHECK	Value of Real Estate 1915	Value of Improvements 1915	CHECK
	1	1	125			125		X	150		X	210		X	210		X
	2		100			100		X	125		X	180		X	180		X
	3		100			100		X	125		X	165		X	170		X
	4		100			100		X	125		X	165		X	170		X
	5		100			100		X	125		X	165		X	170		X
	6		100			100		X	125		X	165		X	170		X
	7		100			100	15	X	125		X	165		X	170		X
	8		100			100		X	125 W	125	X	165	W 100	X	170 W	100	X
	9		100			100	75	X	150 E	80	X	165	E 65	X	170 E	60	X
	10		150			150		X	200		X	165		X	170		X
	11		175	410 W		55		X	100		X	120		X	120		X
					E	120 W	415	X	125		X	140		X	140		X
	12		110		W	75		X	170		X	90		X	90		X
						35 W		X	90 W	415	X	120 W	165	X	120 W	170	X
	13		110		E	75		X	65		X	75		X	80		X
						35 E	560	X	75 E	560	X	90 E	445	X	90 E	450	X
	14		110		W	85 E	101	X	75		X	90		X	90		X
	15		110			110		X	140		X	165		X	170		X
	16		110			110		X	140		X	165	30	X	170	30	X
	17		110			110		X	140		X	165		X	170		X
	18		110			110		X	140		X	165		X	170		X
	19		110			110		X	140	65	X	180	50	X	180	50	X
	20		125			125		X	150		X	210		X	210		X

The Last Name Given is the One to Whom Property is Assessed

NAME OF OWNER, At Noon on First Day in January, 1915	NAME OF OWNER, At Noon on First Day in January, 1914	NAME OF OWNER, At Noon on First Day in January, 1913	NAME OF OWNER, At Noon on First Day in January, 1912	NAME OF OWNER, At Noon on First Day in January, 1911
"	Elizabeth Profiler			Gertie Kent
"	"			Eliza Grady
				"
Geo M. Hawley Inv Co S40 of N80	Narcissus A. McClelland N40	Narcissus A. McClelland N 40 ft		Geo M. Hawley Investment Co
O A. Diller S40 of N120	Geo M. Hawley Inv Co S40 of N80	Geo M. Hawley Inv Co all E of N 40 ft		"
Geo M. Hawley Inv Co all E of N120	" " " " S40 of N120	Narcissus A. McClelland N40		"
City Property	" " " " all E of N 120	Geo M. Hawley Inv Co all E of N 40 ft		"
Alice Riddell N40	City Street	Narcissus A. McClelland N40		"
	Geo M. Hawley Inv Co N40	Geo M. Hawley Inv Co		"
	" " " " S40 of N80	"		"
Lido J. Patrick S40 of N120	L. J. Patrick S40 of N120	"		"
	Geo M. Hawley Inv Co all E of N120	"		"
		"	Geo O Dressing	Western Inv. Co. of S D.
		"	"	"
		"	"	"
		"	"	"
N. F. Rozelle E 3 ft Mary J Riley S90		Mary A Bauer N 50 ft		
Elizabeth Dodge N40 of S 130		Mrs M. J. Riley all E of N 50 ft		Wm O Bauer S 100 ft
N. F. Rozelle N50 ft	Andrew F. Barr N 50 ft			Geo A. Leigh N 50
Mary J Riley all E of N 50 ft	Mrs M. J. Riley all E of N 50 ft			
Elizabeth Dodge S40 of N90		Great American Subdivision Co E 20 ft of 1		
N. F. Rozelle N50 ft				
Lillian Howard Bliss E of N50	Lillian Howard Bliss E of N50	Mary A Bauer N 50 ft		
Lillian Howard Bliss E of N50 ft	Andrew F. Barr N50			
	Lillian Howard Bliss	Great American Subdivision Co E 20 ft		Wm O. Bauer
	"	"		E. O. Parker
		Morris Nathan		"
		"		"
			Chas S. Pearlee	C. S. Pearlee
			"	"
	Carrie A. Perkins			Daniel P. Nilson
	"			"
	"			"
	"			"
	"			"
	"			"
	"			"
	"			"
	"			"
	"			"

The Last Value Given is the Assessed Value for the Present Year

DESCRIPTION OR BOUNDARY FOR ASSESSMENT	Lot	Block	Value of Real Estate 1911	Value of Improvements 1911	CHECK	Value of Real Estate 1912	Value of Improvements 1912	CHECK	Value of Real Estate 1913	Value of Improvements 1913	CHECK	Value of Real Estate 1914	Value of Improvements 1914	CHECK	Value of Real Estate 1915	Value of Improvements 1915	CHECK
	1	J	150			150		X	175		X	210		X	210		X
	2		100			100		X	125		X	150		X	150		X
	3		100			100		X	125		X	150		X	150		X
	4		100			100		X	125		X	150		X	150		X
	5		100			100		X	55 / 70		X	55 / 70		X	55 / 70		X
	6		100			100		X	55 / 70 N 250		X	55 / 70 N 80		X	55 / 70 N 240		X
	7		100			100		X	55 / 70		X	55 / 70 N 80 MK 160 S 20		X	55 / 70 N 160 S 20		X
	8		125			125 / 400		X	70 / 80 E 400		X	70 / 80 S 20		X	70 / 80		X
Lot 9 Deeded to City for St. Ord #5733 July 24/13	9		125			125		X	150		X	150		X	Wake Place St		X
	10		125			125		X	150		X	150 N 180		X			X
	11		125			125		X	175	375	X	150 S 460		X	N 180		X
	12		150			150		X	175		X			X	EM 460		X
	13		150			150		X	175	75	X			X			X
	14		150			150		X	175		X	165		X	160		X
	15		150			150		X	175		X	165		X	160		X
	16		150			150		X	175		X	180		X	150		X
	17		175			175		X	200		X	260		X	260		X
S 90 ft N 50 ft E 3 ft	18		65			65		X	60		X	70		X	20		X
N 50 ft S 90 ft E of N 50 ft N 40 of S 130	18		35			35		X	140 S 100		X	170 S 100		X	160 N 60 S 60		X
S 90 ft N 50 ft all E of N 50 ft	19		115			115		X	70		X	70 N 80		X	80 N 80 S 20		X
N 50 ft E of N 50 ft S 40 of N 90	19		60			60		X	150		X	145 S 20		X	60		X
S 90 ft N 50 ft E of N 50 ft	20		115			115		X	170		X	135		X	130		X
N 50 ft	20		60			60		X	55		X	45		X	50		X
S 90 ft N 50 ft E of N 50 ft	21		115			115		X	170		X	135		X	130		X
N 50 ft	21		60			60		X	55		X	45		X	50		X
S 90 ft N 50 ft E of N 50 ft	22		115			115		X	170		X	185		X	130		X
N 50 ft	22		60			60		X	55		X	45		X	50		X
all E 20 ft W 5 ft all E 10 ft W 15 ft all	23		175			175		X	225		X	180		X	180		X
	24		120			120		X	160		X E	145		X	150		X
	24		30			30		X	40		X W	35		X	30		X
	25		150			150		X	200		X	160		X	180		X
	26		60			60		X	80		X E	75		X	80		X
	26		90			90		X	120		X W	105		X	100		X
	27		150			150		X	200		X	180		X	180		X
	28		150			150		X	200		X	180		X	180		X
	29		150			150		X	200		X	180		X	180		X
	30		125			125		X	175		X	180		X	180		X
	31		125			125		X	125		X	180		X	180		X
	32		125			125		X	125		X	180		X	180		X
	33		125			125		X	125		X	180		X	180		X
	34		125			125		X	125		X	180		X	180		X
	35		125			125		X	125		X	180		X	180		X
	36		125			125		X	175		X	180		X	180		X
	37		150			150		X	200		X	240		X	240		X

Index to Property in University Heights Addition

The Last Name Given is the One to Whom Property is Assessed

NAME OF OWNER, At Noon on First Day in January, 1915	NAME OF OWNER, At Noon on First Day in January, 1914	NAME OF OWNER, At Noon on First Day in January, 1913	NAME OF OWNER, At Noon on First Day in January, 1912	NAME OF OWNER, At Noon on First Day in January, 1911
	Frank K. Wilson E40	Geo M. Hawley Inv Co E40ft	Geo M. Hawley Inv Co E40	H. L. Harris
		Sarah E. Hooker W100ft	W100	
	Frank K. Wilson E40	Geo M. Hawley Inv Co E40ft	E40	
Delay B. Kahlert W100	" "	" " W100	J. S. Parker	Geo M. Hawley Investment Co.
	Frank K. Wilson E40	Geo M. Hawley Inv Co E40ft		
		B. H. Vreeland		C. O. Reinbold
		"		J. K. Duckwall
	Samuel Sachs			Edward S. Kinney
	"			Annie L. Berry
				"
			Chas Harbstreet	
	James Farr		N. J. Ingersoll	D. W. Craig
	"		"	"
	"		"	
				Hermann Heuss
			H. E. Barringer	James Wm Russell
			"	"
			"	"
			"	"
Albert Smith	Mary E. Smith			Helen J. Collins
"	"			
				Geo M. Hawley Investment Co
				Southwestern Investment Co
			J. T. Butler	"
		Albert G. Rogers	W. L. Bryant	H. R. Hopkins
		"	"	"
		Walter L. Bryant	"	"
		"	"	"
				Aaron Goldberg
	Lanra D. Rayburn			Monroe C. Pfeffercorn
	"			G. W. Lane
				"
	Frank E. Roberts S 10ft	Hubert L. Harris	H. L. Harris	Western Inv. Co. of S D.
	Hubert Harris N 15 "	"	"	"
	"	"	"	"
			L. L. Young	Mrs Thomas P. Keller
			"	"
			"	"

City of San Diego, California. University Heights

The Last Value Given is the Assessed Value for the Present Year

DESCRIPTION OR BOUNDARY FOR ASSESSMENT	Lot	Block	Value of Real Estate 1911	Value of Improvements 1911	CHECK	Value of Real Estate 1912	Value of Improvements 1912	CHECK	Value of Real Estate 1913	Value of Improvements 1913	CHECK	Value of Real Estate 1914	Value of Improvements 1914	CHECK	Value of Real Estate 1915	Value of Improvements 1915	CHECK
	1	K	150			40		X	50		X	60		X	60		X
						110		X	100 W	375	X	150 W	315	X	100 W	320	X
	2		100			100		X	90 E	10	X	50 E	20	X	115 E	20	X
	3		100			100		X	40 E	75	X	50		X	50		X
									60 W		X	115 E	10	X	115 W	20	X
	4		100			100		X	40 E		X	115		X	115		X
												50 W	20	X	50		X
	5		100			100		X	125		X	165		X	160		X
	6		100			100		X	125		X	165		X	160		X
	7		100			100		X	125		X	165		X	160		X
	8		100			100		X	125		X	165		X	160		X
	9		100			100		X	125		X	165	400	X	160	400	X
	10		100			100		X	125		X	165		X	160		X
	11		100	310		100	310	X	125	300	X	165	150	X	160	150	X
	12		100			100		X	125		X	165		X	160		X
	13		100			100		X	125		X	165		X	160		X
	14		100			100		X	125		X	165		X	160		X
	15		100			100		X	125		X	165		X	160		X
	16		100			100		X	125		X	165		X	160		X
	17		100			100		X	125		X	165		X	160		X
	18		100			100		X	125		X	165		X	160		X
	19		100			100		X	125		X	165		X	160		X
	20		100			100		X	125		X	165		X	160		X
	21		100			100		X	125		X	165		X	160		X
	22		100			100		X	125		X	150		X	150		X
	23		150			150		X	170		X	220		X	225		X
	1	L	125			125		X	150		X	200		X	200		X
	2		100			100		X	125		X	165		X	170		X
	3		100			100		X	125		X	165		X	170		X
	4		100			100		X	125		X	165		X	170		X
	5		100			100		X	125		X	165		X	170		X
	6		100			100		X	125		X	165		X	170		X
	7		100			100	70	X	125	250	X	165	240	X	170	240	X
	8		100			100		X	125		X	165		X	170		X
	9		100			100		X	125	325	X	165	260	X	170	260	X
	10		100			100		X	125		X	165		X	170		X
	11		100			100		X	125		X	200		X	200		X
	12		125			125		X	150		X	210		X	210		X
	13		150			150		X	175		X	225		X	225		X
	14		110			110		X	140		X	200		X	200		X
	15		110			110		X	140		X	165		X	170		X
	16		110			110		X	140		X	165		X	170		X
	17		110			110		X	140		X	165	250	X	170	240	X
												65 S		X	70		X
	18		110			110	25	X	140	400	X	100		X	100		X
	19		110			110		X	140		X	165	320	X	170	320	X
	20		110			110		X	140		X	165		X	170		X
	21		110			110		X	140		X	165		X	170		X
	22		200			200		X	250		X	300		X	300		X

K

Index to Property in University Heights Addition

The Last Name Given is the One to Whom Property is Assessed

NAME OF OWNER, At Noon on First Day in January, 1915	NAME OF OWNER, At Noon on First Day in January, 1914	NAME OF OWNER, At Noon on First Day in January, 1913	NAME OF OWNER, At Noon on First Day in January, 1912	NAME OF OWNER, At Noon on First Day in January, 1911
			Paul R Jennings	James W. Russell
			"	"
	Peter Jensen		"	"
	"		"	Emil F. Spiegl
				"
				"
				"
				"
				James W. Russell
	Florence G. Mahoney	Ormand Hawkins	Florence G. Mahoney	Frank L. Whitney
	"	"	"	"
				Geo W. Bowler
				"
				"
A. H. Bell				Western Inv. Co. of S.D.
"				"
"	John Quinliven	Mathew S Quinliven		W.H. Spigner
	"			"
		Mathew S. Quinliven	M. S. Quinliven	Mrs L. R. Tyner
		"	"	"
				E. M. Greigh
				"
				"
				"
		Mary A Ricker	Augusta J. Sturges	J.E. Sturges
		"	"	"
		"	"	"
		"		"
				Mrs J.E. Platt
				"
				Mary Glorious
				"
				F. A Smock
				"
				"
	S.D. Construction Co.			Western Inv. Co of S.D.
	"			"
	"			"
		James F. Doyle		J.B. Fulton
		"		"
		"		Emma Wilson
		James B. Fulton		"
		"		

City of San Diego, California. University Heights

The Last Value Given is the Assessed Value for the Present Year

DESCRIPTION OR BOUNDARY FOR ASSESSMENT	Lot	Block	Value of Real Estate 1911	Value of Improvements 1911	CHECK	Value of Real Estate 1912	Value of Improvements 1912	CHECK	Value of Real Estate 1913	Value of Improvements 1913	CHECK	Value of Real Estate 1914	Value of Improvements 1914	CHECK	Value of Real Estate 1915	Value of Improvements 1915	CHECK
	1	M	125			125		X	150		X	225		X	225		X
	2		100			100		X	125		X	180		X	180		X
	3		100			100		X	125		X	180	510	X	180	510	X
	4		100			100		X	125		X	180		X	180		X
	5		100			100		X	125		X	180		X	180		X
	6		100			100		X	125		X	180		X	180		X
	7		100			100		X	125		X	180		X	180		X
	8		100			100		X	125		X	180		X	180		X
	9		100			100		X	125		X	180		X	180		X
	10		100			100		X	125		X	180		X	180		X
	11		100			100		X	125		X	210		X	210		X
	12		125			125		X	150		X	260		X	260		X
	13		150	570		150	510	X	175	510	X	225	200	X	225	200	X
	14		110			110		X	140		X	200		X	200		X
	15		110			110		X	140		X	165		X	170		X
	16		110			110		X	140		X	165		X	170		X
	17		110			110		X	140		X	165		X	170		X
	18		110			110		X	140		X	165		X	170		X
	19		110			110		X	140		X	165		X	170		X
	20		110			110		X	140		X	165		X	170		X
	21		110			110		X	140	250	X	165	440	X	170	440	X
	22		110			110		X	140		X	165		X	170		X
	23		110			110		X	140		X	165		X	170		X
	24		125	200		125	200	X	150	200	X	210	80	X	210	80	X
	1	N	125			125		X	150		X	200		X	210		X
	2		100			100		X	125		X	165		X	170		X
	3		100			100		X	125		X	165		X	160		X
	4		100			100		X	125		X	165		X	160		X
	5		100			100		X	125		X	165		X	160		X
	6		100			100		X	125		X	165		X	160		X
	7		100			100		X	125		X	165		X	160		X
	8		100			100		X	125		X	165		X	160		X
	9		100			100		X	125		X	165		X	160		X
	10		100			100		X	125		X	165		X	160		X
	11		100			100		X	125		X	165		X	170		X
	12		125			125		X	150		X	225		X	225		X
	13		150			150		X	175		X	270		X	270	170	X
	14		110			110		X	140		X	210		X	210		X
	15		110			110		X	140		X	180		X	180		X
	16		110			110		X	140		X	180		X	180		X
	17		110			110		X	140		X	180		X	180		X
	18		110			110		X	140		X	180		X	180		X
	19		110			110		X	140		X	180		X	180		X
	20		110			110		X	140		X	180		X	180		X
	21		110			110		X	140		X	180		X	180		X
	22		110			110		X	140		X	180		X	180		X
	23		110			110		X	140		X	180		X	180		X
	24		125			125		X	150		X	225		X	225		X

Index to Property in University Heights Addition

The Last Name Given is the One to Whom Property is Assessed

NAME OF OWNER, At Noon on First Day in January, 1915	NAME OF OWNER, At Noon on First Day in January, 1914	NAME OF OWNER, At Noon on First Day in January, 1913	NAME OF OWNER, At Noon on First Day in January, 1912	NAME OF OWNER, At Noon on First Day in January, 1911
		Minnie M. Warren	Western Investment Co. of S. D.	D C Collier & Co
	Elsie Fiecke	C. C. Yelvington		P. J. Sanger
	"	"		"
			Western Investment Co. of S. D.	D C Collier & Co
			"	"
		Western Investment Co. of S. D.	"	"
		"	"	"
				Helen M. Richards
				"
Mary C. Phillips		Ida E. Mandeville	Chas C. Gruell	Frances A. Montgomery
"		"	"	"
"				"
Ruth S. Russ				Ella F. Sherwin
"			Minnie E. Worth W ½	"
			Mathias Erickson E ½ "	Minnie E. Worth
			Minnie E. Worth W ½ "	"
			Mathias Erickson E ½ "	"
			Minnie E Worth W ½	"
				H. A. Jepson
				"
	W. A. Sparks			Newton W. Graham
	"			"
Ruth S. Russ				Ella F Sherwin
"				"
"		Geo Sadarot		Geo X Leander "Leaderot"
W. S. Flagg	Orrin F Seely Peter Roberts 05-74854	L E Wenman N 33½ E of M Hawley Jr's S 66 ft N 50 ft S of M Hawley Jr's S 66 ft N 132 ft E of M Hawley Jr 50 ft S 50 ft	Geo M Hawley Jr 50 N 50 ft E of M Hawley Jr's S 66 ft N 50 ft S of M Hawley Jr's S 66 ft N 132 ft E of M Hawley Jr 50 ft S 50 ft	Robt E. Traver
		L E Wenman	A. Zeigler	Geo M. Hawley Investment Co
Eva Wiesman				Thomas L. Works
B. S. Forbes	"			"
"				"
"				"

The Last Value Given is the Assessed Value for the Present Year

DESCRIPTION OR BOUNDARY FOR ASSESSMENT	Lot	Block	Value of Real Estate 1911	Value of Improvements 1911	CHECK	Value of Real Estate 1912	Value of Improvements 1912	CHECK	Value of Real Estate 1913	Value of Improvements 1913	CHECK	Value of Real Estate 1914	Value of Improvements 1914	CHECK	Value of Real Estate 1915	Value of Improvements 1915	CHECK
	1	10	150			150		X	200	25	X	360	20	X	360	20	X
	2		100	300		100	300	X	125	300	X	180	120	X	180	120	X
	3		100			100		X	125		X	180		X	180		X
	4		100			100		X	125		X	180		X	180		X
	5		100			100		X	125		X	180		X	180		X
	6		100			100		X	125		X	180		X	180		X
	7		100			100		X	125		X	180		X	180		X
	8		100			100		X	125		X	180		X	180		X
	9		100			100		X	125		X	180		X	180		X
	10		100			100		X	125		X	180		X	180		X
	11		100			100		X	125		X	180		X	180		X
	12		100			100		X	125		X	180		X	180		X
	13		100			100		X	125		X	180		X	180		X
	14		100			100		X	125		X	180		X	180		X
	15		100		W	50		X	65		X	90		X W	90		X
					E	50 E	10	X	65		X	90 E		X E	90		X
	16		100		W	50		X	65	E 260	X	90	E 200	X	90	E 200	X
					E	50		X	65		X	90		X E	90		X
	17		100		E	50 E	250	X	65		X	90		X W	90		X
					W	75		X	75		X	110		X E	110		X
	18		150		W	75		X	75		X	110		X W	110		X
	19		150			150		X	165		X	210		X	210		X
	20		110			110		X	135		X	150		X	150		X
	21		110			110		X	135		X	150		X	150		X
	22		110			110		X	135		X	150		X	150		X
	23		110			110		X	135		X	150		X	150		X
	24		110			110		X	135		X	135		X	140		X
	25		100			100		X	125		X	135		X	140		X
	26		150			150		X	175		X	240		X	240		X
	27		150	160		150	160	X	175	160	X	240	60	X	240	60	X
	28		175	100	N 50 ft of W 150 ft of S 350 ft	50 N 50 ft of W 150 ft of S 350 ft	50 N 50 ft of W 150 ft of S 350 ft	X	65 N 50 ft of W 150 ft of S 350 ft	60 N 50 ft of W 150 ft of S 350 ft	X	90 N 50 ft of W 150 ft of S 350 ft	60 N 25 ft of W 150 ft of S 350 ft	X	90 N 50 ft of W 150 ft of S 350 ft	60 N 25 ft of W 150 ft of S 350 ft	X
Correct description as to length 1913	29		75			75		X	100	275	X	120	210	X	120	210	X
171'	30		150			150		X	200		X	260		X	260		X
129'	31		100			100		X	150		X	200		X	200		X
	32		100			100		X	125		X	180		X	180		X
	33		100			100		X	125		X	180		X	180		X
	34		125			125		X	150		X	180		X	180		X

Index to Property in University Heights Addition

The Last Name Given is the One to Whom Property is Assessed

NAME OF OWNER, At Noon on First Day in January, 1915	NAME OF OWNER, At Noon on First Day in January, 1914	NAME OF OWNER, At Noon on First Day in January, 1913	NAME OF OWNER, At Noon on First Day in January, 1912	NAME OF OWNER, At Noon on First Day in January, 1911
Juana Montes	Joaquin Montes			Geo. M. Hawley Inv. Co
				Minnie Erlesheim
	F. G. Deaver			Thos. L. Works
	F. G. Deaver N½ Thos L. Works S½			"
	"			"
James C. & Mary J. Betty John	"			"
"	"			"
"	"			"
"	"			"
"	"			"
Thomas L. Works	"			"
				Southwestern Inv Co
			David Milford	"
			Eva M. Hunter	E. Martha Hibbs
			"	"
			"	"
	Abbie M. Crowell			M. D. Crowell
	"			"
	"			"
Ruth S. Ruffe				Ella T. Sherwin
"				"
"				"
"				"
				Albert N. Coutts
				"
				Hans J. Nelson
		Geo M. Hawley Inv Co	Geo M. Hawley Inv Co	M. L. Smith
		May Schmidt	"	Geo M. Hawley Inv Co
	Frances M. Allen	Geo M. Hawley Investment Co	"	"
	"	"	"	"
Murdock & Patton		Geo M. Hawley Inv Co	"	"
	W. V. Garvin			Thos L. Works
	"			"
	Thos L. Works			"
	"			"
				"
			Geo M Hawley Inv Co E 40	"
John Hoss W 50 ft			" " E 50 ft W 100	"
			" " W 50	"
John Hoss W 50 ft			" " E 40	Geo M. Hawley Inv Co E 40 ft
			" " E 50 ft W 100	" W 100 ft
			" " W 50	"
John Hoss W 50 ft			" " E 40	"
			" " E 50 ft W 100	"
John Hoss W 50 ft			" " W 50	"
			" " E 40	"
John Hoss W 50 ft			" " E 50 ft W 100	"
N. A. Bacon			" " W 50	Thos L. Works

E 40 ft W 100 ft E 40 ft W 100 ft E 40 ft W 100 ft E 40 ft W 100 ft all

City of San Diego, California. University Heights

The Last Value Given is the Assessed Value for the Present Year

DESCRIPTION OR BOUNDARY FOR ASSESSMENT	Lot	Block	Value of Real Estate 1911	Value of Improvements 1911	CHECK	Value of Real Estate 1912	Value of Improvements 1912	CHECK	Value of Real Estate 1913	Value of Improvements 1913	CHECK	Value of Real Estate 1914	Value of Improvements 1914	CHECK	Value of Real Estate 1915	Value of Improvements 1915	CHECK
	1	11	100			100	100	✓	250	100	✓	390	80	✓	390	80	✓
	2		100			100		✓	125		✓	195		✓	200	60	✓
	3		100			100		✓	125		✓	195	60	✓	200		✓
	4		100			100		✓	125		✓	195		✓	200		✓
	5		100			100		✓	125		✓	100 N½ 100 S½		✓	100		✓
	6		100			100		✓	125		✓	195		✓	200		✓
	7		100			100		✓	125		✓	195		✓	200		✓
	8		100			100		✓	125		✓	195		✓	200		✓
	9		100			100		✓	125		✓	195		✓	200		✓
	10		100			100		✓	125		✓	195		✓	200		✓
	11		100			100		✓	125		✓	195		✓	200		✓
	12		100			100		✓	125		✓	195		✓	200		✓
	13		100			100		✓	125		✓	195		✓	200		✓
	14		100			100		✓	125		✓	195		✓	200		✓
	15		100	20		100	20	✓	125	20	✓	195	10	✓	200	rural	✓
	16		100			100		✓	125		✓	195		✓	200		✓
	17		100			100		✓	125		✓	195		✓	200		✓
	18		150			150		✓	150		✓	240		✓	240		✓
	19		150			150		✓	165		✓	240		✓	240		✓
	20		140			110		✓	135		✓	180		✓	180		✓
	21		110			110		✓	135		✓	180		✓	180		✓
	22		110			110		✓	135		✓	180		✓	180		✓
	23		110			110		✓	135		✓	180		✓	180		✓
	24		110			110		✓	135		✓	180		✓	180		✓
	25		110			110		✓	135		✓	180		✓	180		✓
	26		110			110		✓	135		✓	180		✓	180		✓
	27		110			110		✓	135		✓	180		✓	180		✓
	28		110	280		110	280	✓	135	280	✓	180	110	✓	180	110	✓
	29		110			110		✓	135		✓	180		✓	180		✓
	30		110	20		110		✓	135		✓	180		✓	180		✓
	31		110			110		✓	135		✓	180		✓	180		✓
	32		110			110		✓	135	325	✓	180	320	✓	180	320	✓
	33		110			110		✓	135		✓	180		✓	180		✓
	34		110			110		✓	135		✓	180		✓	180		✓
	35		110			110		✓	135		✓	180		✓	180		✓
	36		150			150		✓	225		✓	360		✓	360		✓
	37		125			125		✓	160		✓	180		✓	180		✓
	38		110			110		✓	135		✓	180		✓	180		✓
	39		110			110		✓	135		✓	180		✓	180		✓
	40		110			110		✓	160		✓	195		✓	200		✓
	41		150			150		✓	200		✓	270		✓	270		✓
	42		40			40		✓	50		✓	70		✓	70		✓
	42		110 E 130			50		✓	65		✓	90		✓	90		✓
	43		30			60 Excel 25		✓	85		✓	110		✓	110		✓
	43		70			30		✓	45		✓	60		✓	60		✓
	44		30			40		✓	60 E 125		✓	90 E 100		✓	90		✓
	44		70			30		✓	40		✓	65		✓	65 E 100		✓
	45		30			40		✓	40		✓	70		✓	70		✓
	45		70			30		✓	40		✓	65		✓	65		✓
	46		100			40		✓	45		✓	70		✓	70		✓
						100		✓	125		✓	200		✓	200	170	✓

Index to Property in University Heights Addition

The Last Name Given is the One to Whom Property is Assessed

NAME OF OWNER, At Noon on First Day in January, 1915	NAME OF OWNER, At Noon on First Day in January, 1914	NAME OF OWNER, At Noon on First Day in January, 1913	NAME OF OWNER, At Noon on First Day in January, 1912	NAME OF OWNER, At Noon on First Day in January, 1911
				Geo M. Hawley Investment Co
		George M. Hawley Inv Co E ½ W ½ 4		"
		Geo M. Hawley Inv Co W 50		"
		Emil Maschino		Thos L. Works
				Catherine Meldrum
				"
				"
				"
Western Investment Co. of S. D.	Fred Remmen			Western Inv. Co. of S D.
	Western Inv Co of S.D.			"
	"			"
Western Investment Co. of S. D.	"			"
"	"			"
				Southwestern Invest Co
				"
Dorothy A. Feustel				"
"				"
Southwestern Invest Co				"
"				"
	Carrie W. Perkins			Daniel P Wilson
	"			"
	"			"
	Robert J. Jones		Robert J. Jones	R. J. Jones
	"		"	"
	"		"	"
				Western Inv, Co, of S D
John A. Bass	John A. Boss	Western Investment Co. of S. D.		"
"	"	"		"
			Southwestern Inv Co	Thos L. Works
			"	"
			Thomas L. Works	"
			"	"
		Thomas L. Works	"	"
		"	"	"
		"	"	"
L. V. Clark		"	"	"
Thomas L. Works		"	"	"
H. S. Taylor		"	"	"
"		"	"	"
		"	"	"
		Geo M. Hawley Inv C W 50 of E 100		Geo M. Hawley Invest Co
		" " " W 40		"
	Antonio Kuhnert E 50 ft	Geo M. Hawley Inv Co E 50 ft		"

City of San Diego, California. University Heights

The Last Value Given is the Assessed Value for the Present Year

DESCRIPTION OR BOUNDARY FOR ASSESSMENT	Lot	Block	Value of Real Estate 1911	Value of Improvements 1911	CHECK	Value of Real Estate 1912	Value of Improvements 1912	CHECK	Value of Real Estate 1913	Value of Improvements 1913	CHECK	Value of Real Estate 1914	Value of Improvements 1914	CHECK	Value of Real Estate 1915	Value of Improvements 1915	CHECK
	1	12	150			150			E ½ 125		X	160		X	160		X
									W ½ 75		X	80		X	80		X
	2		100			100			E ½ 60		X	140		X	140		X
									W ½ 40		X	70		X	70		X
	3		100			100			E ½ 60		X	100		X	100		X
									W 50		X	65		X	65		X
	4		100			100			E ½ 60		X	100		X	100		X
									W 50		X	65		X	65		X
	5		100			100		X	125	250	X	165	200	X	165	200	X
	6		100			100		X	125		X	165		X	165		X
	7		100			100		X	125		X	165		X	165		X
	8		100			100		X	125		X	165		X	165		X
	9		100			100		X	125		X	165		X	165		X
	10		100			100		X	125		X	165		X	165	20	X
	11		100			100		X	125		X	165	20	X	165		X
	12		100			100		X	125		X	165		X	165	320	X
	13		100			100		X	125		X	165		X	165		X
	14		100			100		X	125		X	165		X	165		X
	15		100			100		X	125		X	165		X	165		X
	16		100			100		X	125		X	165		X	165		X
	17		100			100		X	125		X	165		X	165		X
	18		100			100		X	125		X	165		X	165	320	X
	19		100			100		X	125		X	165		X	165		X
	20		100	30		100	30	X	125	25	X	165	10	X	165	none	X
	21		100			100		X	125		X	165		X	165		X
	22		100			100		X	125		X	165		X	165		X
	23		100			100		X	125		X	165		X	165		X
	24		150			150		X	150		X	210		X	210		X
	25		150			150		X	165		X	260	E 240	X	260	E 240	X
	26		110			110		X	135		X	200	M 240	X	200	M 240	X
	27		110			110		X	135		X	200	W 240	X	200	W 240	X
	28		110			110		X	135		X	200		X	200		X
	29		110			110		X	135	130	X	200	140	X	200	140	X
	30		110			110		X	135		X	200		X	200		X
	31		110			110		X	135		X	200		X	200		X
	32		110			110		X	135		X	200		X	200		X
	33		110			110		X	135	(100)	X	200	(80)	X	200	gone	
	34		110			110		X	135		X	200		X	200		X
	35		110			110		X	135		X	200		X	200		X
	36		110			110		X	135		X	200		X	200		X
	37		110			110		X	135		X	200		X	200		X
	38		110			110		X	135		X	200		X	200		X
	39		110			110		X	135		X	200		X	200		X
	40		110			110		X	135		X	200		X	200		X
	41		110			110		X	135		X	200		X	200		X
	42		110			110		X	135		X	200		X	200		X
	43		110			110		X	135		X	200		X	200		X
	44		110			110		X	135		X	200		X	200		X
	45		110			110		X	E 50		X	E 100	E 140	X	E 140		X
									W 60			W 100			W 140		
	46		110			110		X	E 50	180	X	E 100	M 140	X	M 140		X
									W 60			W 100			W 140		
	47		110			110		X	E 50		X	E 100		X	E 140		X
									W 60			W 100			W 140		
	48		150			150		X	150		X	210		X	210		X

Index to Property in University Heights Addition

The Last Name Given is the One to Whom Property is Assessed

NAME OF OWNER, At Noon on First Day in January, 1915	NAME OF OWNER, At Noon on First Day in January, 1914	NAME OF OWNER, At Noon on First Day in January, 1913	NAME OF OWNER, At Noon on First Day in January, 1912	NAME OF OWNER, At Noon on First Day in January, 1911
Geo M Hawley Invt Co E40		M. A. Malone W50 Geo M. Hawley Invt Co E50 of W100 " E40	Geo M. Hawley Invt Co W50 " E50 of W100 " E40	Geo M. Hawley Invest Co " "
				Max Kastner
				A E. Lind
Mina W. Allender			Clara B Disney	M. A. Graham
"		J. M. Holmes M A Graham		M A Graham
				Mary Eichhoff
	Maud Patton	W. G. Fraser		Emma M. Nixon Sarah M Daniels Southwestern Invest Co
Maud Sittell	Southern Title Guar Co			Mattie L. Bailey Mattie L. Bailey
A. F. H. Wright	"			"
Luella Bloom	Frank Stike & Sidney N. Smith		Margaret T. Miller	Western Inv. Co. of S D.
"	"		"	Mrs J E. Leary
				O H. Nyhan
	Joseph Stike	Wm O Fitzpatrick		D W Craig
	"	Wm P. Stone		Lizzie M. Stone
		"		C. H. Quackenbush Thos L. Works
Lido J. Patrick	Frank Stike			
Stevens & Hartley W 33⅓ of E66⅔				
Louisa M Huff W 33⅓ ft of E100	Thos L. Works E100			
Clara M Bradbury W 40 ft	Clara M. Bradbury W 40 ft			
Thos L. Works E 33⅓				

City of San Diego, California. University Heights

The Last Value Given is the Assessed Value for the Present Year

DESCRIPTION OR BOUNDARY FOR ASSESSMENT	Lot	Block	Value of Real Estate 1911	Value of Improvements 1911	CHECK	Value of Real Estate 1912	Value of Improvements 1912	CHECK	Value of Real Estate 1913	Value of Improvements 1913	CHECK	Value of Real Estate 1914	Value of Improvements 1914	CHECK	Value of Real Estate 1915	Value of Improvements 1915	CHECK
	1	13	150	200	W 50 ft of E 90 ft of Lot 1	175	W50 500	✓	100		✓	120		✓	120		✓
	2		100			175		✓	100	W 510	✓	120	W 400	✓	120	W 400	✓
	3		100			175		✓	100		✓	120		✓	120		✓
	4		100	10	W 50 ft of E 90 ft of Lot 1	175	W50 10	✓	100		✓	120		✓	120		✓
	5		100			100		✓	125	160	✓	165	130	✓	165	130	✓
	6		100			100		✓	125		✓	165		✓	165		✓
	7		100			100		✓	125		✓	165		✓	165		✓
	8		100			100		✓	125		✓	165		✓	165		✓
	9		100			100		✓	125		✓	165		✓	165	240	✓
	10		100			100		✓	125		✓	165		✓	165		✓
	11		100			100	75	✓	125	75	✓	165	60	✓	165	60	✓
	12		100			100		✓	125		✓	165		✓	165		✓
	13		100			100		✓	125		✓	165		✓	165		✓
	14		100			100		✓	125		✓	165		✓	165		✓
	15		100			100		✓	125		✓	165		✓	165		✓
	16		100			100		✓	125		✓	165		✓	165		✓
	17		100			100		✓	125		✓	165		✓	165		✓
	18		100			100		✓	125		✓	165		✓	165		✓
	19		100			100		✓	125		✓	165		✓	165		✓
	20		100			100		✓	125		✓	165		✓	165		✓
	21		100			100		✓	125		✓	165		✓	165		✓
	22		100			100		✓	125		✓	165		✓	165		✓
	23		100			100		✓	125		✓	165		✓	165		✓
	24		150			150		✓	150		✓	210		✓	210		✓
	25		175			175		✓	175	220	✓	225	175	✓	225	170	✓
	26		125			125		✓	150		✓	165		✓	165		✓
	27		125			125		✓	150		✓	165		✓	165		✓
	28		125			125		✓	150		✓	165		✓	165		✓
	29		125	30		125	25	✓	150	25	✓	165	10	✓	165	none	✓
	30		125			125		✓	150		✓	165		✓	165	320	✓
	31		125			125		✓	150		✓	165		✓	165		✓
	32		125			125		✓	150		✓	165		✓	165	300	✓
	33		125			125		✓	150		✓	165		✓	165		✓
	34		125			125		✓	150		✓	165		✓	165	260	✓
	35		125			125		✓	150		✓	165		✓	165		✓
	36		125			125		✓	150		✓	165		✓	165		✓
	37		125			125		✓	150		✓	165		✓	165		✓
	38		125			125		✓	150		✓	165		✓	165		✓
	39		125			125		✓	150		✓	165		✓	165		✓
	40		125			125		✓	150		✓	165	160	✓	165	160	✓
	41		125			125		✓	150		✓	165	160	✓	165	160	✓
	42		125			125		✓	150		✓	165		✓	165		✓
	43		125			125		✓	150		✓	165		✓	165		✓
	44		125			125		✓	150		✓	165	160	✓	165	160	✓
	45		125			125		✓	150		✓	W 130 W 35 W 180		✓	W 220 W 35 W 250		✓
	46		125			125		✓	150	W 250	✓	W 45 W 180	W 220	✓	W 35 W 250		✓
	47		125			125		✓	175		✓	W 45 W 130		✓	W 45 E 250		✓
	48		150			150		✓	200		✓	W 70 W 180		✓	W 70 E 260		✓

The Last Name Given is the One to Whom Property is Assessed

NAME OF OWNER, At Noon on First Day in January, 1915	NAME OF OWNER, At Noon on First Day in January, 1914	NAME OF OWNER, At Noon on First Day in January, 1913	NAME OF OWNER, At Noon on First Day in January, 1912	NAME OF OWNER, At Noon on First Day in January, 1911
Albert J. Campbell				Thos L. Works
Thomas L. Works				"
"				"
"				"
				David Stewart
				"
				"
				"
Nora Connors			Nana Connor	Western Inv. Co of S.D.
	V. M. Cowgill		V. R. Cowgill	"
Amanda Isholtz			Lee E. Basinger	"
"			"	"
			Western Investment Co. of S. D.	"
			"	"
Sarah E. Pendergast			"	"
"			"	"
				Frederick W. Jones
				"
	Jacob Carpenter			Wm Cox
Geo H. Millard	Alice Millard			Geo H. Millard
"	"			"
"	"			"
"				"
	Otto L. Spaeth	Walter R. Cole	Eva Cole	
	"	"	"	
	"	"	"	
	"	"	"	Western Inv. Co. of S. D. E 95 ft
	"	"	"	Fred D. & Irene Cook W 45 ft
	"	"	"	
	"	"	"	Mrs E. S. Bates
				Western Inv. Co. of S. D.
				"
				"
	J. A. Boyd			"
	"			"
	Western Investors of S.D.			"
	"			"
				"
				Laura F. Chapman
				"
				"
Carrie R. Macomber				"
"				"
		M. J. Walcott	Mrs. M. J. Walcott	M. J. Walcott
	"	"	"	"
		Wm B. Gross		Norman H. Neumann
	"	"		"
	Nellie M. Lee		Elizabeth N. Smith	Geo M. Hawley Invest Co
Thos Martin E 5'			Elizabeth N. Smith	"
Thos Martin E 50			Geo. M. Hawley Inv Co	"
			"	"
Thos Martin E 50'			"	"
			"	"
Thos Martin E 85'			Elizabeth N. Smith	"

The Last Value Given is the Assessed Value for the Present Year

DESCRIPTION OR BOUNDARY FOR ASSESSMENT	Lot	Block	Value of Real Estate 1911	Value of Improvements 1911	CHECK	Value of Real Estate 1912	Value of Improvements 1912	CHECK	Value of Real Estate 1913	Value of Improvements 1913	CHECK	Value of Real Estate 1914	Value of Improvements 1914	CHECK	Value of Real Estate 1915	Value of Improvements 1915	CHECK
	1	14	150			150		X	200	50	X	270	40	X	270	200	X
	2		100			100		X	150		X	210		X	210		X
	3		100			100		X	125		X	200		X	200		X
	4		100	130		100	130	X	125	130	X	200	50	X	200	50	X
	5		100			100		X	125		X	200		X	200		X
	6		100			100		X	125		X	200		X	200		X
	7		100			100		X	125		X	200		X	200		X
	8		100			100		X	125		X	200		X	200		X
	9		100			100		X	125		X	200		X	200		X
	10		100			100		X	125		X	200		X	200		X
	11		100			100		X	125		X	200		X	200		X
	12		100			100		X	125		X	200		X	200		X
	13		100			100		X	125		X	200		X	200		X
	14		100			100		X	125		X	200		X	200		X
	15		100			100		X	125		X	200		X	200		X
	16		100			100		X	125		X	200		X	200		X
	17		100			100		X	125		X	200		X	200		X
	18		100			100		X	125		X	200		X	200		X
	19		100			100		X	125		X	200		X	200		X
	20		100	140		100	150	X	125	150	X	200	60	X	200	60	X
	21		100			100		X	125		X	200		X	200		X
	22		100			100		X	125	115	X	200	90	X	200	90	X
	23		100			100		X	125		X	200		X	200		X
	24		150			150		X	175		X	240		X	240		X
E 95 ft	25		105			100		X all	120		X	225		X	225		X
W 45 ft	25		45 W 150			50		X	55		X all	—			—		
E 95 ft	26		85			85 W 150		X all	100	W 150	X	165 W 160		X	165	100	X
W 45 ft	26		40			40		X	50		X all	—			—		
E 95 ft	27		85			85		X all	100		X	165		X	165		X
W 45	27		40			40		X	50		X all	—			—		
	28		125			125		X	150		X all	165		X	165		X
	29		125			125		X	150		X	165		X	165		X
	30		125			125		X	150		X	165		X	165		X
	31		125			125		X	150		X	165		X	165		X
	32		125			125		X	150		X	165		X	165		X
	33		125			125		X	150		X	165		X	165		X
	34		125			125		X	150		X	165		X	165		X
	35		125			125		X	150		X	165		X	165		X
	36		125			125		X	150		X	165		X	165		X
	37		125			125		X	150		X	165		X	165		X
	38		125			125		X	150		X	165		X	165		X
	39		125			125		X	150		X	165		X	165		X
	40		125			125		X	150		X	165		X	165		X
	41		125			125		X	150		X	165		X	165		X
	42		125			125		X	150		X	165		X	165		X
	43		125			125		X	150		X	165		X	165		X
Should be W 60 & E 100 ft of Lot	44 also		125			125		X	150		X	165		X	165		X
	45		125	W 50		125 W 50	50	X	150 W 50		X	165 W 50	40	X	165 W 50		X
	46		125			125		X	150	50	X	165		X	165 W 40		X
	47		125			125		X	150		X	165	40	X	165 E 40		X
	48		150			150		X	150		X	165		X	165		X

Index to Property in University Heights Addition

The Last Name Given is the One to Whom Property is Assessed

NAME OF OWNER, At Noon on First Day in January, 1915	NAME OF OWNER, At Noon on First Day in January, 1914	NAME OF OWNER, At Noon on First Day in January, 1913	NAME OF OWNER, At Noon on First Day in January, 1912	NAME OF OWNER, At Noon on First Day in January, 1911
			John Moine	P. J. Layne
			"	"
				P. L. Yenawine
				"
		W. D. Bruffy	Alfred Lake	Louis H. Merz
		"	"	"
	Elna A. Fudger	Frank Wiesly		J. C. Morrell
	"	"		"
Bessie I. Marks		Joseph A. Marks	Barbara McCormick	J. A. Marks
"		"	"	"
				Oscar B. Schneider
			Calvin Gruell	Caroline " Gruell
			"	"
				Irvin C. Carter
				Chas L. Carter
		Leonora Johnson Reed		Leonora Lallier
		"		"
		"		"
		"		"
	Carrie H. Perkins			Daniel P. Wilson
	"			"
	"			"
		Josepha Kiesel		Mrs J. Kiesel
		"		"
		"		"
	Joseph A. Herrmann		Mrs W. D. McIntire	G. W. F. Kiesel
	"		"	"
		Geo Kiesel	G. W. F. Kiesel	"
		"	"	"
		"	"	"
Anna M. Galbraith		James C. Rose	Alonzo Allard	J. G. Fisk
"		"	"	Western Inv. Co. of S D.
				City Property
				City Property
			A. L. McCormick	Western Inv Co. of S D.
			"	"
			"	"
			"	"
				L. B. Johnson
				"
			Orva M. Browne	Orva M. Brown
			"	"
	Paul A. Nauman		W. G. Scott	W. S. Scott
	"		"	"

The Last Value Given is the Assessed Value for the Present Year

DESCRIPTION OR BOUNDARY FOR ASSESSMENT	Lot	Block	Value of Real Estate 1911	Value of Improvements 1911	CHECK	Value of Real Estate 1912	Value of Improvements 1912	CHECK	Value of Real Estate 1913	Value of Improvements 1913	CHECK	Value of Real Estate 1914	Value of Improvements 1914	CHECK	Value of Real Estate 1915	Value of Improvements 1915	CHECK
	1	15	150			150		X	225		X	270		X	270		X
	2		100			100		X	150		X	210		X	210		X
	3		100			100		X	150		X	200		X	200		X
	4		100			100		X	150	300	X	200	Gone	X	200		X
	5		100			100		X	150		X	200		X	200		X
	6		100			100		X	150		X	200		X	200		X
	7		100			100		X	150		X	200	300	X	200	300	X
	8		100			100		X	150		X	200		X	200		X
	9		100	230		100	230	X	150	300	X	200	240	X	200	200	X
	10		100			100		X	150		X	200		X	200		X
	11		100	380		100	380	X	150	380	X	200	150	X	200	160	X
	12		100			100		X	150		X	200		X	200		X
	13		100	380		100	380	X	150	390	X	200	150	X	200	160	X
	14		100			100		X	150		X	200		X	200		X
	15		100			100		X	150		X	200		X	200		
	16		100			100		X	150		X	200		X	200		
	17		100			100		X	150		X	200		X	200		
	18		100			100		X	150		X	200		X	200		X
	19		100			100		X	150		X	200		X	200		X
	20		100			100		X	150		X	200		X	200		X
	21		100			100		X	150		X	200		X	200		X
	22		100			100		X	150		X	200		X	200		X
	23		100			100		X	150		X	200		X	200		X
	24		150			150		X	150		X	240		X	240		X
	25		150			150		X	175		X	260		X	260		X
	26		125			125		X	150		X	200		X	200		X
	27		125			125		X	150		X	200		X	200		X
	28		125			125		X	150		X	200		X	200		X
	29		125			125		X	150		X	200	30	X	200	30	X
	30		125			125		X	150		X	200		X	200		X
	31		125			125		X	150		X	200		X	200		X
	32		125			125		X	150		X	200		X	200		X
	33		125			125		X	150		X	200		X	200		X
	34		125			125		X	150	450	X	200	360	X	200	360	X
	35		125			125		X	150		X	200		X	200		X
	36		0				0			0			—		0		—
	37		0				0			0			—		0		—
	38		125			125		X	150		X	200		X	200		X
	39		125			125		X	150		X	200		X	200		X
	40		125			125		X	150	125	X	200	100	X	200	100	X
	41		125			125		X	150		X	200		X	200		X
	42		125			125		X	150		X	200		X	200		X
	43		125			125		X	150		X	200		X	200		X
	44		125			125		X	150		X	200		X	200		X
	45		125			125		X	150		X	200		X	200		X
	46		125			125		X	150		X	200		X	200		X
	47		125			125		X	175		X	210		X	210		X
	48		150			150		X	200		X	280		X	280		X

Index to Property in University Heights Addition

The Last Name Given is the One to Whom Property is Assessed

NAME OF OWNER, At Noon on First Day in January, 1915	NAME OF OWNER, At Noon on First Day in January, 1914	NAME OF OWNER, At Noon on First Day in January, 1913	NAME OF OWNER, At Noon on First Day in January, 1912	NAME OF OWNER, At Noon on First Day in January, 1911
Zita A. Parsons			Z. A. Parsons	Z. A. & Harry L. Parsons
"			"	"
	Charles A. Rich			Kate Danley
				Emma Wilson
	W. L. Randall		W. B. Coffield	Dora A. Jones
	"		"	Ida M. " Moore
				Ella L. " Rowland
Etta D. Naille		Minnie M. Moore	Frederick Conlisk	Fred Carlisle
"		"	"	A. H. " Greene
		Arthur W. Green		Kate L. " Dineley
		"		C. F. " Kidwell
		"		"
Marguerite Holborn			Margaret Holborn	Chas Holborn
Minnie G. MacLachlan			"	Minnie E. " Jennings Veity
				Frank J. " Schlinger
				"
				"
				F. O. " Carpenter
				"
				"
				"
	Carrie A. Perkins			Daniel O. Wilson
	"			Tom M. " McKee
Flavel W. Baker				"
"				"
		Agnes M. Sprecth	E. H. Koppelin	Thomas J. Johnson
		E. H. " Koppelin	"	"
R. F. Stetson		Hazard " Gould Co	"	"
"		"		Southern Title Guaranty Co
		"		"
	W. P. Fuller & Co	Southern Title Guaranty Co.		"
	"	"		Mary Murphy
Eleanor J. Redford E. 75ft	James H. Murphy all of W 65 ft	Thomas L. Lawson W 65 ft		
		Mary Murphy all E W 65.		

The Last Value Given is the Assessed Value for the Present Year

DESCRIPTION OR BOUNDARY FOR ASSESSMENT	Lot	Block	Value of Real Estate 1911	Value of Improvements 1911	CHECK	Value of Real Estate 1912	Value of Improvements 1912	CHECK	Value of Real Estate 1913	Value of Improvements 1913	CHECK	Value of Real Estate 1914	Value of Improvements 1914	CHECK	Value of Real Estate 1915	Value of Improvements 1915	CHECK
	1	16	150			150		✓	250		✓	300		✓	300		✓
	2		100			100		✓	175		✓	225		✓	225		✓
	3		100			100		✓	140		✓	210		✓	210		✓
	4		100			100		✓	140		✓	210		✓	210		✓
	5		100			100		✓	140		✓	210		✓	210		✓
	6		100			100		✓	140		✓	210		✓	210		✓
	7		100			100		✓	140		✓	210		✓	210		✓
	8		100			100		✓	140		✓	210		✓	210		✓
	9		100			100		✓	140		✓	210		✓	210		✓
	10		100			100		✓	140		✓	210		✓	210		✓
	11		100			100		✓	140		✓	210		✓	210		✓
	12		100			100		✓	140		✓	210	160	✓	210	160	✓
	13		100			100		✓	140		✓	210		✓	210		✓
	14		100	260		100	260	✓	140	260	✓	210	100	✓	210	100	✓
	15		100			100		✓	140		✓	210		✓	210		✓
	16		100			100		✓	140		✓	210		✓	210	20	✓
	17		100			100		✓	140		✓	210		✓	210		✓
	18		100			100		✓	140		✓	210		✓	210		✓
	19		100			100		✓	140		✓	210		✓	210		✓
	20		100			100		✓	140		✓	210		✓	210		✓
	21		100	230		100	260	✓	140	260	✓	210	100	✓	210	100	✓
	22		100			100		✓	140		✓	210		✓	210		✓
	23		100			100		✓	140		✓	210		✓	210		✓
	24		150			150		✓	175		✓	260		✓	260		✓
	25		150			150		✓	175		✓	260		✓	260		✓
	26		125			125		✓	150		✓	200		✓	200		✓
	27		125			125		✓	150		✓	200		✓	200		✓
	28		125			125		✓	150		✓	200		✓	200		✓
	29		125			125		✓	150		✓	200		✓	200		✓
	30		125			125		✓	150		✓	200		✓	200		✓
	31		125			125		✓	150		✓	200		✓	200		✓
	32		125			125		✓	150		✓	200		✓	200		✓
	33		125			125		✓	150		✓	200		✓	200		✓
	34		125			125		✓	150		✓	200		✓	200		✓
	35		125			125		✓	150		✓	200		✓	200		✓
	36		125			125		✓	150		✓	200		✓	200		✓
	37		125			125		✓	150		✓	200		✓	200		✓
	38		125			125		✓	150		✓	200		✓	200		✓
	39		125			125		✓	150	350	✓	200	280	✓	200	280	✓
	40		125			125		✓	150		✓	200		✓	200		✓
	41		125			125		✓	150		✓	200		✓	200		✓
	42		125			125		✓	150	75	✓	200	60	✓	200	60	✓
	43		125			125		✓	150		✓	200		✓	200		✓
	44		125			125		✓	150		✓	200		✓	200		✓
	45		125			125		✓	150		✓	200		✓	200		✓
	46		125			125		✓	150		✓	200		✓	200		✓
	47		125			125		✓	100 (W 75) 110 (E 125)		✓	125 (W 85) 125 (E 125)	260	✓	125 (W 85) 160 (E 125)	260	✓
	48		150			150		✓	140		✓	160	480	✓	160	480	✓

Index to Property in University Heights Addition

The Last Name Given is the One to Whom Property is Assessed

NAME OF OWNER, At Noon on First Day in January, 1915	NAME OF OWNER, At Noon on First Day in January, 1914	NAME OF OWNER, At Noon on First Day in January, 1913	NAME OF OWNER, At Noon on First Day in January, 1912	NAME OF OWNER, At Noon on First Day in January, 1911
				Jennie B. Price
				Harriet M. Wright
				Chas Engebretson
		Charles M. Raybourn		John Hughes
	Wm H. Perrin	Mrs. W. H. Perrin		"
	"	"		"
				James Connolly
	Anders Olsson			Anders Olson
	"			Mary J Judge
				"
				"
				"
				I. & Adelia Crabtree
Mrs H. T. Sandford		Belle E. Sandford		G. A. Haley
"		"		"
"		"		Mary Alice Keiper
				Hector Zahn
Wm H. & Martha E. Stillwell		Wm H. Stillwell	H. H. Stillwell	"
"		"	"	Southwestern Investment Co
"		"	"	"
		Alonzo Allard		Alonzo Allard
		"		"
		"		"
		"		C. F. Naylor
		Charles M. Raybourn		Mrs. J. E. Leary
		"		"
	William McCown	Wm E. McCoy	H. C. McCann	John E. Barr
	"	"	"	"
			John E. Barr	"
			"	Ida Blackburn
				Elizabeth H. Huber
J. W. Donbenmier			Meta Season	Mrs. F. Season
"			"	"
"			"	"

The Last Value Given is the Assessed Value for the Present Year

DESCRIPTION OR BOUNDARY FOR ASSESSMENT	Lot	Block	Value of Real Estate 1911	Value of Improvements 1911	CHECK	Value of Real Estate 1912	Value of Improvements 1912	CHECK	Value of Real Estate 1913	Value of Improvements 1913	CHECK	Value of Real Estate 1914	Value of Improvements 1914	CHECK	Value of Real Estate 1915	Value of Improvements 1915	CHECK
	1	17	150			150		X	250		X	270		X	270		X
	2		100			100		X	150		X	200		X	200		X
	3		100			100		X	125	400	X	165	320	X	165	320	X
	4		100			100		X	125		X	165		X	165		X
	5		100			100		X	125	300	X	165	240	X	165	240	X
	6		100			100		X	125		X	165		X	165		X
	7		100			100		X	125		X	165		X	165		X
	8		100			100		X	125		X	165		X	165		X
	9		100			100		X	125		X	165		X	165		X
	10		100			100		X	125		X	165		X	165		X
	11		100			100		X	125		X	165		X	165		X
	12		100			100		X	125		X	165		X	165		X
	13		100	50		100	50	X	125	50	X	165	20	X	165	20	X
	14		100			100		X	125		X	165		X	165		X
	15		100			100		X	125		X	165		X	165		X
	16		100			100		X	125		X	165		X	165		X
	17		100			100		X	125		X	165		X	165		X
	18		100			100		X	125		X	165		X	165		X
	19		100			100		X	125		X	165		X	165		X
	20		100			100		X	125		X	165		X	165		X
	21		100			100		X	125		X	165		X	165		X
	22		100			100		X	125		X	165		X	165		X
	23		100			100		X	125		X	150		X	150		X
	24		125			125		X	150		X	225		X	225		X
	25		150			150		X	175		X	270		X	270		X
	26		125			125		X	150		X	210		X	210		X
	27		125			125		X	150	50	X	210	80	X	210	80	X
	28		125			125		X	150		X	210		X	210		X
	29		125	150		125	200	X	150	200	X	210	160	X	210	160	X
S 10 ft. N 15 ft.	30		50			50		X	60		X	85		X	85		X
	30		75	200		75	200	X	90	200	X	125	80	X	125	80	X
	31		125			125		X	150		X	210		X	210		X
	32		125			125		X	150		X	210		X	210		X
	33		125			125		X	150	350	X	210	280	X	210	280	X
	34		125			125		X	150		X	210		X	210		X
	35		125			125		X	150		X	210		X	210		X
	36		125			125		X	150		X	210		X	210		X
	37		125			125	250	X	150	350	X	210	280	X	210	280	X
	38		125			125		X	150		X	210		X	210		X
	39		125			125		X	150		X	210		X	210		X
	40		125			125		X	150		X	210		X	210		X
	41		125			125		X	150		X	210		X	210		X
	42		125			125		X	150		X	210		X	210		X
	43		125			125		X	150		X	210		X	210		X
	44		125			125		X	150		X	210		X	210		X
	45		125			125		X	150		X	210		X	210		X
	46		125			125		X	150		X	210		X	210		X
	47		125			125		X	175		X	225		X	225		X
	48		150			150		X	200		X	315		X	315		X

Index to Property in University Heights Addition

The Last Name Given is the One to Whom Property is Assessed

NAME OF OWNER, At Noon on First Day in January, 1915	NAME OF OWNER, At Noon on First Day in January, 1914	NAME OF OWNER, At Noon on First Day in January, 1913	NAME OF OWNER, At Noon on First Day in January, 1912	NAME OF OWNER, At Noon on First Day in January, 1911
			Mary J. Duffy	Mrs. M. J. Duffy
			"	"
			"	"
			"	"
			"	"
			"	"
			"	"
			"	"
			"	"
		M. D. Goodlady		Western Inv. Co. of S D.
		"		"
				Chas " Nelson
	Robert N. Nugent		A. H. Nugent	Thos. Cook
	"		"	"
			Flora E. Bailey	F. H. Bailey
			"	"
			W. B. Stanford	Western Inv. Co. of S D.
			"	"
			"	"
Minnie G. MacLachlan				Minnie E. Jennings Verity
"				"
"				"
"				"
				Robt H. Butler
				"
				J. H. Rivers
	Frances E. Root			Frances E. Root
	"		Eleazer Root	Mary E. Rogers
		Ernest Wiedenhoff		Bertha Sandrock
	Mrs. T. D. Keller	Mrs. H. F. Keller		Mrs. T. D. Keller
Lillian A. Coe	Lillian A. Coe	Mrs. E. A. Coe	Lillian A. Coe	W. S. Ensign
"	"	"	"	"
"	"	"	"	"
"	"	"	"	"
		Jno. W. Bradley		Victor Anson
		"		"
		Geo Haworth		Hector Zahn
		Peter Millern		"
		Charles M. Raybourn		M. Kalish
		"		"
		Louise C. Hughes E 100 ft	Louise C. Hughes	Western Inv. Co. of S D.
		Jno A. Heath	James N. Heath	J. H. Heath
		"	"	"
		Louise C. Hughes E 100 ft	Louise C. Hughes	Western Inv. Co. of S D
		B. B. McMackin E 100 ft		
		Jno A. Heath	James N. Heath	J. H. Heath W. 60 ft
		"	"	"
		B. B. McMackin E 100 ft		Western Inv. Co. of S D E 40 ft

City of San Diego, California. University Heights

The Last Value Given is the Assessed Value for the Present Year

DESCRIPTION OR BOUNDARY FOR ASSESSMENT	Lot	Block	Value of Real Estate 1911	Value of Improvements 1911	CHECK	Value of Real Estate 1912	Value of Improvements 1912	CHECK	Value of Real Estate 1913	Value of Improvements 1913	CHECK	Value of Real Estate 1914	Value of Improvements 1914	CHECK	Value of Real Estate 1915	Value of Improvements 1915	CHECK
	1	18	50			50		✓	50		✓	120		✓	120		✓
	2		50			50		✓	50		✓	60		✓	60		✓
	3		50			50		✓	50		✓	60		✓	60		✓
	4		50			50		✓	50		✓	60		✓	60		✓
	5		50			50		✓	50		✓	60		✓	60		✓
	6		50			50		✓	50		✓	60		✓	60		✓
	7		50			50		✓	50		✓	60		✓	60		✓
	8		50			50		✓	50		✓	60		✓	60		✓
	9		50			50		✓	50		✓	60		✓	60		✓
	10		50			50		✓	50		✓	60		✓	60		✓
	11		50			50		✓	50		✓	60		✓	60		✓
	12		50			50		✓	50		✓	60		✓	60		✓
	13		50	10		50	10	✓	50	10	✓	60 Mrvak		✓	60		✓
	14		50			50		✓	50		✓	120		✓	120		✓
	15		75			75		✓	125		✓	150		✓	150		✓
	16		75			75		✓	125		✓	150		✓	150		✓
	17		75			75		✓	125		✓	200		✓	200		✓
	18		75	140		75	210	✓	125		✓	200		✓	200		✓
	19		75			75		✓	125	210	✓	200	170	✓	200	170	✓
	20		75			75		✓	125		✓	200		✓	200		✓
	21		75			75		✓	125		✓	200		✓	200		✓
	22		75			75		✓	125		✓	200		✓	200		✓
	23		75			75		✓	125		✓	210		✓	210		✓
	24		100			100		✓	150		✓	270		✓	270		✓
alley closed	25		150			150		✓	175		✓	225		✓	225		✓
	26		100			100		✓	150		✓	180		✓	180		✓
	27		100			100		✓	150		✓	165		✓	165		✓
	28		100			100		✓	150		✓	165		✓	165		✓
	29		100	30		100	40	✓	150	40	✓	165	15	✓	165	20	✓
	30		100			100		✓	150		✓	165		✓	165		✓
	31		100			100		✓	150		✓	165		✓	165		✓
	32		100			100		✓	150		✓	165		✓	165		✓
	33		100			100		✓	150		✓	165		✓	165		✓
	34		100			100		✓	150		✓	165		✓	165		✓
	35		100			100		✓	150		✓	165		✓	165		✓
	36		100			100		✓	150		✓	165		✓	165		✓
	37		100			100		✓	150		✓	165		✓	165		✓
	38		100	(70)		100	(70)	✓	150	70	✓	165	25	✓	165	20	✓
	39		85			85		✓	125		✓	165		✓	165		✓
	40		85			85		✓	125		✓	165		✓	165		✓
	41		85			85		✓	125		✓	165		✓	165		✓
	42		85			85		✓	125		✓	165		✓	165		✓
	43		85			85		✓	125	415	✓	165	330	✓	165	330	✓
	44		85			85		✓	125		✓	165		✓	165		✓
E (100) (70) ft	45		55			55		✓	85		✓	110		✓	110		✓
W 50 ft	45		30			30		✓	40		✓	55		✓	55		✓
W 50 ft	46		30			30		✓	40		✓	55		✓	55		✓
E (100) ft	46		55			55		✓	85		✓	110		✓	110		✓
E 90 ft	47		55			55		✓	100	E 30	✓	130	E 20	✓	130		✓
W 50 ft	47		30			30		✓	50		✓	65		✓	65	E 20	✓
W 50 ft	48		45			45		✓	80		✓	100		✓	100		✓
E 90 ft	48		80			80		✓	145		✓	185		✓	185		✓

Index to Property in University Heights Addition

The Last Name Given is the One to Whom Property is Assessed

NAME OF OWNER, At Noon on First Day in January, 1915	NAME OF OWNER, At Noon on First Day in January, 1914	NAME OF OWNER, At Noon on First Day in January, 1913	NAME OF OWNER, At Noon on First Day in January, 1912	NAME OF OWNER, At Noon on First Day in January, 1911
James Wm Russell W 100	James Wm Russell			James W. Russell
James Wm Russell all Ex W 100	"			"
	"			"
	"			"
		Louise Rumsay	Mary E. Rumsay Est	Mary E. Rumsay
		"	"	"
				Chas Riebel
				"
	G. V. Alexander			Western Inv, Co, of S D.
	"			"
				Southwestern Inv Co
				"
F. G. Seaver E 1/2	James H. Bruce E 1/2			"
	Southwestern Inv Co W 1/2			"
Robert G. Hoelscher			J. F. McCleary	Western Inv, Co, of S D.
"			"	"
				Ray F. Ward
				"
				"
				"
Ella H. Custer			Eliza Gibbs & Ella H. Custer	E. H. Custer
"			"	"
"			"	"
"			"	"
				James. W. Russell

City of San Diego, California. University Heights

The Last Value Given is the Assessed Value for the Present Year

DESCRIPTION OR BOUNDARY FOR ASSESSMENT	Lot	Block	Value of Real Estate 1911	Value of Improvements 1911	CHECK	Value of Real Estate 1912	Value of Improvements 1912	CHECK	Value of Real Estate 1913	Value of Improvements 1913	CHECK	Value of Real Estate 1914	Value of Improvements 1914	CHECK	Value of Real Estate 1915	Value of Improvements 1915	CHECK
	1	19	225			225		X	300		X	420		X	165 255		X
	2		175			175		X	250		X	300		X	120 180		X
	3		175			175		X	225		X	270		X	110 160		X
	4		175			175		X	225		X	270		X	110 160		X
	5		175			175		X	225		X	270		X	270		X
	6		175			175		X	225		X	270		X	270		X
	7		175	150		175	150	X	225	150	X	270	60	S X	270	60	S X
	8		175			175		X	225		X	270		S X	270		S X
	9		160			160		X	200		X	240	380	X	240	380	X
	10		160			160		X	200		X	240		X	240		X
	11		160			160		X	200		X	240		X	240	E 180	X
	12		160			160		X	200		X	240		X	240		X
	13		150			150		X	200	E 400	X	120 120	E 320	X	120 120	E 320	X
	14		150			150		X	175		X	120 120		X	120 120		X
	15		150			150		X	175		X	240		X	240		X
	16		150			150		X	175		X	240		X	240		X
	17		125			125		X	175		X	240		X	240		X
	18		125			125		X	175		X	240		X	240		X
	19		100			100		X	150		X	210		X	210		X
	20		100			100		X	150		X	180		X	180		X
	21		100			100	250	X	150	250	X	180	200	X	185	200	X
	22		75			75		X	100		X	120		X	120		X
	23		50			50		X	75		X	100		X	100		X
	24		25			25		X	50		X	100		X	100		X
	25		150			150		X	200		X	600		X	600		X

Index to Property in University Heights Addition

The Last Name Given is the One to Whom Property is Assessed

NAME OF OWNER, At Noon on First Day in January, 1915	NAME OF OWNER, At Noon on First Day in January, 1914	NAME OF OWNER, At Noon on First Day in January, 1913	NAME OF OWNER, At Noon on First Day in January, 1912	NAME OF OWNER, At Noon on First Day in January, 1911
		Ona M Jacobson	Fred N. Hamilton	F. N. Hamilton
		"	"	"
		"	"	"
				Mrs A. Lonigan
				"
			Worthie S Shipley	M W. Mason
				S.D. Title Ins/ Guarantee 1st Deed
		L.L. Robinson		
		"		"
		"		"
		"		"
		Mary Fisher N 6ft S 19ft		"
		"		"
		"		"
		"		"
		"		"
		Mary E. Craig N 5ft S 20ft		"
		"		"
		"		"
		"		"
		"		"
		Mary Fisher N 8ft S 17ft		"
		"		"
		"		"
		"		"
John W. Ring W35	Hattie S. Loucks W 35ft Loretta M. Huffman E35ft of W70ft " W35ft of E70ft	V. L. Craig E35 H. F. Loucks W 35ft	V. E. Craig E35ft- Flo. Schulte W35ft- John Schroder E35ft of W70ft John Schieder W35ft of E70ft	V. E. Craig E35ft- Flo. Schulte W35ft- John Schroder E35ft of W70ft John Schieder W35ft of E70ft

The Last Value Given is the Assessed Value for the Present Year

DESCRIPTION OR BOUNDARY FOR ASSESSMENT	Lot	Block	Value of Real Estate 1911	Value of Improvements 1911	CHECK	Value of Real Estate 1912	Value of Improvements 1912	CHECK	Value of Real Estate 1913	Value of Improvements 1913	CHECK	Value of Real Estate 1914	Value of Improvements 1914	CHECK	Value of Real Estate 1915	Value of Improvements 1915	CHECK
	1	20	150			150		X	250		X	385		✓	385		X
	2		125			125		X	200		X	225		✓	225		X
	3		125			125		X	150		X	225		✓	225		X
	4		125			125		X	150		X	225		X	225		X
	5		125			125		X	150		X	225		X	225		X
	6		125			125		X	150		X	225		X	225		X
	7		125			125		X	150		X	225		X	225		✓
	8		125			125		X	150		X	225		X	225		✓
	9		125			125		X	150		X	225		X	225		✓
	10		125			125		X	150		X	225		X	225		✓
	11		125			125		X S19'	115		X N6' S5'	56 190		X	55 190		✓
	12		125			125		X	150		X	225		X	225		✓
	13		125			125		X	150		X	225		X	225		✓
	14		125			125		X	150		X	225		X	225		✓
	15		125			125		X	150		X	225		X	225		✓
	16		125			125		X S30'	120		X N15' S30'	45 180		X	45 180		✓
	17		125			125		X	150		X	225		X	225		✓
	18		125			125		X	150		X	225		X	225		✓
	19		125			125		X	150		X	225		X	225		✓
	20		125			125		X	150		X	225		X	225		✓
	21		125			125		X S17'	100		X S17'	70 155		X	70 155		✓
	22		125			125		X	150		X	225		X	225		✓
	23		125			125		X	150		X	225		X	225		✓
	24		150			150		X	175		X	330		X	330		✓
E35ft-	25		55			55		X	70		X	125		X	125		X
W35ft of E70ft-	25		35			35		X	45		X	80		X	80		X
E35ft of W70ft-	25		35			35		X	45		X	80		X	80		X
W35ft-	25		35			35 x		X	45		X	80		X	80		X
E35ft-	26		40			40		X	45		X	60		X	60		X
W35ft of E70ft-	26		35			35		X	40		X	60		X	60		X
E35ft of W70ft-	26		35			35		X	40 W 225'		X	60 W 180'		X	60 W 180'		X
W35ft-	26		35 W 200			35 W 225		X	40 WM 75'		X	60 WM 60'		X	60 WM 60'		X
E35ft-	27		40			40		X	45 E 125'		X	60		X	60 E 100'		X
W35ft of E70ft-	27		35			35		X	40		X	60 E 100'		X	60		X
E35ft of W70ft-	27		35 x 80			35		X	40		X	60		X	60		X
W35ft-	27		35			35		X	40		X	60		X	60		X
E35ft-	28		40			40		X	45		X	60		X	60		X
W35ft of E70ft-	28		35			35		X	40		X	60		X	60		X
E35ft of W70ft-	28		35			35 WM 75'		X	40		X	60		X	60		X
W35ft-	28		35 W			35		X	40		X	60		X	60		X

Block Continued

Index to Property in University Heights Addition

The Last Name Given is the One to Whom Property is Assessed

NAME OF OWNER, At Noon on First Day in January, 1915	NAME OF OWNER, At Noon on First Day in January, 1914	NAME OF OWNER, At Noon on First Day in January, 1913	NAME OF OWNER, At Noon on First Day in January, 1912	NAME OF OWNER, At Noon on First Day in January, 1911
		D. Cencio		Damanio Cencio
				Laura B. Maiss
				"
				"
				"
				"
	Ida F. Tyson W 40 ft	Harry E. Oberg W 40 ft		Emma B. Oberg
		Emma B. Oberg E 100 ft		"
		"		"
		"		"
		"		"
			O. J. Kendall	O. K. Kendall
			"	"
				Emma B. Oberg
				"
Robert O. & Elsie May Zumwalt	Elsie M. Zumwalt	W. S. B. Lawrie	Roland T. Bent	
	Emma R. Paige	C. M. Paige	"	
		Dinah J. Bolton	"	
	Geo N. Kettell	H E Bryant	T. Tammen	
Robert O. & Elsie May Zumwalt	Elsie M. Zumwalt	W. S. B. Lawrie	Roland T. Bent	
	Emma R. Paige	C. M. Paige	"	
		Dinah J. Bolton	"	Roland T. Bent
	Geo N. Kettell	H E Bryant	T. Tammen	
Robert O. & Elsie May Zumwalt	Elsie M. Zumwalt	W. S. B. Lawrie	Roland T. Bent	
	Emma R. Paige	C. M. Paige	"	
		Dinah J. Bolton	"	
	Geo N. Kettell	H E Bryant	T. Tammen	
Robert O. & Elsie May Zumwalt	Elsie M. Zumwalt	W. S. B. Lawrie	Roland T. Bent	
	Emma R. Paige	C. M. Paige	"	
		Dinah J. Bolton	"	
	Geo N. Kettell	H E Bryant	T. Tammen	
Susan E. Allen				
"				
"				
Ida F. Tyson				
"				
"				
"				
"				
Emma B. Oberg				
"				
"				
"				
"				
"				
"				
"				
"				

City of San Diego, California. University Heights

The Last Value Given is the Assessed Value for the Present Year

DESCRIPTION OR BOUNDARY FOR ASSESSMENT	Lot	Block	Value of Real Estate 1911	Value of Improvements 1911	CHECK	Value of Real Estate 1912	Value of Improvements 1912	CHECK	Value of Real Estate 1913	Value of Improvements 1913	CHECK	Value of Real Estate 1914	Value of Improvements 1914	CHECK	Value of Real Estate 1915	Value of Improvements 1915	CHECK
	29	20	140			140		✓	165		✓	240		✓	240		✓
	30		140			140		✓	165		✓	240		✓	240		✓
	31		140			140		✓	165		✓	240		✓	240		✓
	32		140			140		✓	165		✓	240		✓	240		✓
	33		140			140		✓	165		✓	240		✓	240		✓
	34		140			140		✓	165		✓	240		✓	240		✓
	35		140			140		✓	120		✓	W 40 65 / E 100 175		✓	65 / 175		✓
	36		140			140		✓	120 W	225	✓	175 W 180		✓	65 W / 175 W 180		✓
	37		140			140		✓	120		✓	65 / 175 E 300		✓	65 E / 175 E 300		✓
	38		140	100		140	275	✓	165	275	✓	240	220	✓	240	220	✓
	39		140			140		✓	165		✓	240		✓	240		✓
	40		140			140		✓	165		✓	240		✓	240		✓
	41		140			140		✓	165		✓	240		✓	240		✓
	42		140			140		✓	165		✓	240		✓	240		✓
	43		140			140		✓	165		✓	240		✓	240		✓
	44		140	40		140	40	✓	165	40	✓	240	15	✓	240	20	✓
E 35 ft	45		50			50		✓	60		✓	90		✓	90		✓
W 35 ft of E 70 ft	45		30			30		✓	35		✓	50		✓	50		✓
E 35 ft of W 70 ft	45		30			30		✓	35		✓	50		✓	50		✓
W 35 ft	45		30			30		✓	35		✓	50		✓	50		✓
E 35 ft	46		50			50		✓	60		✓	90		✓	90		✓
W 35 ft of E 70 ft	46		30			30		✓	35		✓	50		✓	50		✓
E 35 ft of W 70 ft	46		30			30		✓	35 E	275	✓	50 E	225	✓	50 E	225	✓
W 35 ft	46		30			30		✓	35 EM	250	✓	50 EM	200	✓	50 EM	200	✓
E 35 ft	47		50			50		✓	70 WM	250	✓	90 WM	200	✓	90 WM	200	✓
W 35 ft of E 70 ft	47		30			30		✓	45 W	250	✓	50 W	200	✓	50 W	200	✓
E 35 ft of W 70 ft	47		30			30		✓	45		✓	50		✓	50		✓
W 35 ft	47		30			30		✓	45		✓	50		✓	50		✓
E 35 ft	48		70	200		70 E	275	✓	100		✓	160		✓	160		✓
W 35 ft of E 70 ft	48		35	140		35 EM	250	✓	50		✓	75		✓	75		✓
E 35 ft of W 70 ft	48		35	75		35 WM	250	✓	50		✓	75		✓	75		✓
W 35 ft	48		35	65		35 W	250	✓	50		✓	75		✓	75		✓
S 60 ft	35														110	300	✓
E 60 ft	36														110		✓
S 2 ft of E 60 ft	37														15		✓
N 40 ft	35														65		✓
N 40 ft	36														65	180	✓
N 40 ft	37														65		✓
Und 1/6 of N 8 ft of E 80 ft & E 20 ft of N 60 ft & N 23 ft	37														10		✓
Und 1/6 of N 8 ft of E 80 ft & E 20 ft of N 60 ft	38														15		✓
N 40 ft of E 100 ft	35														65		✓
N 40 ft of E 100 ft	36														65		✓
S 2 ft of N 40 ft of E 100 ft	37														10		✓
N 15 ft of E 80 ft	37														85		✓
S 17 ft of E 80 ft	38														90		✓
N 40 ft	38														65		✓
Und 5/6 of N 8 ft of S 80 ft of E 80 ft & E 20 ft of N 60 ft & N 23 ft	37														50		✓
Und 5/6 of N 8 ft of E 80 ft & E 20 ft of N 60 ft	38														75		✓
	39														240	220	✓
	40														240		✓
																20	

Index to Property in University Heights Addition

The Last Name Given is the One to Whom Property is Assessed

NAME OF OWNER, At Noon on First Day in January, 1915	NAME OF OWNER, At Noon on First Day in January, 1914	NAME OF OWNER, At Noon on First Day in January, 1913	NAME OF OWNER, At Noon on First Day in January, 1912	NAME OF OWNER, At Noon on First Day in January, 1911
D. G. Harrington Est				James Mc Russell
"				"
"				"
"	Henry R. Yates			Christiana Mackenzie
"	"			"
"			Ida L. McCann	L. A. Palmer
"			"	"
"			Abbie Houck	Marguerite Jenkins
"			"	Adolph Schrader
"			"	"
"				J. A. E. Thoustrup
"				"
"			Helen E. Webber	Anna Piggart
"			"	"
"		Margaret A. Fitzgerald	A. M. Gaston	Robt S. Wilson
"		"	"	"
"		Rebecca & Gertrude Halley		Mary R. Halley etal
"		"		"
W. V. Styris			Mary E. Scott	Mary E Scott
"			"	"
"			"	"
"	Mary E. Scott		"	Western Inv, Co, of S D.
"	Geo J. Winter			Geo L. Campbell
"	"			"
"	"			"
"	"			"
"	"		Geo. M. Hawley Inv. Co.	R. T. Merchant
"	"		"	"
"			Richard T. Merchant	"
"	Josephine A. McLaughlin	Elizabeth M. Schultz	Geo P. Duesing	Western Inv, Co, of S D.
"	"	Ole O. Harmon	Mary Murphy	James Murphy
"		"	"	"
"		Mary E. Richardson	D. G. Harrington	Mrs M E Richardson
"		"	"	"
"		Belle M. Mahn		Mary Unverzan
"		"		"
Frank Irving Fozzard	Charles F. Fozzard			R. A. Johnson
"	"			"
"		M. L. Parrotte		Ella E. Lusk
"		"		"
Joseph Boleski	Adolph Sniadowski	A. L. Giacioli	Marion L. Reton	Mrs M L. Reton
"	"	"	"	"
"				Mrs J E. Clark
"				"

City of San Diego, California. University Heights

The Last Value Given is the Assessed Value for the Present Year

DESCRIPTION OR BOUNDARY FOR ASSESSMENT	Lot	Block	Value of Real Estate 1911	Value of Improvements 1911	CHECK	Value of Real Estate 1912	Value of Improvements 1912	CHECK	Value of Real Estate 1913	Value of Improvements 1913	CHECK	Value of Real Estate 1914	Value of Improvements 1914	CHECK	Value of Real Estate 1915	Value of Improvements 1915	CHECK
Patent	1	21	150			150		X	300		X	420			420		
	2		125			125		X	175		X	300			300		
	3		125			125		X	175		X	270			270		
	4		125			125		X	175		X	270			270		
	5		125			125		X	175		X	270		X	270	260	
	6		125			125		X	175		X	270		X	270		
	7		125			175	240	X	175	300	X	270	240	X	270	240	X
	8		125			125		X	175		X	270		X	270		X
	9		125	250		125	250	X	175	250	X	270	100	X	270	100	X
	10		125			125		X	175	300	X	270	240	X	270	240	X
	11		125			125		X	175		X	270		X	270		X
	12		125			125	300	X	175		X	270		X	270		
	13		125			125		X	175		X	270	20	X	270	20	
	14		125			125		X	175		X	270		X	270		
	15		125			125		X	175		X	270		X	270		
	16		125			125		X	175		X	270		X	270		
	17		125			125		X	175		X	270		X	270		
	18		125			125		X	175		X	270		X	270		
	19		125			125		X	175		X	270		X	270		
	20		125			125		X	175		X	270		X	270		
	21		125			125		X	175		X	270		X	270		
	22		125			125		X	175		X	270		X	270		
	23		125			125		X	175		X	270		X	270		
	24		150			150		X	200		X	450		X	450		
	25		175			175		X	200		X	330	W 400 M 400	X	330	800	
	26		150			150		X	175		X	225		X	225		
	27		150			150		X	175		X	225		X	225		
	28		150			150		X	175		X	225		X	225		
	29		150			150		X	175		X	225	400	X	225	400	
	30		150			150		X	175		X	225		X	225		
	31		150			150		X	175		X	225		X	225		X
	32		150			150		X	175		X	225		X	225		X
	33		150			150		X	175	225	X	225	320	X	225	320	X
	34		150			150		X	175		X	225		X	225		X
	35		150	220		150	220	X	175	220	X	225	85	X	225	90	X
	36		150			150		X	175		X	225		X	225		X
	37		150	210		150	210	X	175	210	X	225	85	X	225	80	X
	38		150			150		X	175		X	225		X	225		X
	39		150			150		X	175	40	X	225	50	X	225	50	X
	40		150			150		X	175		X	225		X	225		X
	41		150			150		X	175		X	225		X	225		X
	42		150			150		X	175		X	225		X	225		X
	43		150			150		X	175		X	225		X	225		X
	44		150			150		X	175		X	225		X	225		X
	45		150			150		X	175	25	X	225	46.0	X	225	460	X
	46		150			150		X	175		X	225		X	225		X
	47		150			150		X	200		X	225		X	225		X
	48		175			175		X	225		X	400		X	400		X

The Last Name Given is the One to Whom Property is Assessed

NAME OF OWNER, At Noon on First Day in January, 1915	NAME OF OWNER, At Noon on First Day in January, 1914	NAME OF OWNER, At Noon on First Day in January, 1913	NAME OF OWNER, At Noon on First Day in January, 1912	NAME OF OWNER, At Noon on First Day in January, 1911
		Krest Remmen		James Wm Russell
		"		"
John J. Ohlweiler		J. J. Ohlweiler	H. B Peck	H E. Carringer
"		"	"	"
			Olivia S. Harrison	Mary E. Mannix
			"	"
		J. Stankowski		Coronado Beach Co
		"		"
Flaviel U. Baker		Mary L. Lavin		"
"		"		"
	John Berwick		Mrs M J. Berwick	Christopher Michel
	"		"	"
	"		"	
			Henrietta Doerle	Mary E. Mannix
			"	"
		Re-Entered		Sadie A. Glick
				"
Thomas Steigerwold W 40		Thomas Steigerwold		Coronado Beach Co
" " E 100		"		"
		"		"
				"
	W. E. Crandal	Coronado Beach Co		"
almon S + Cora E. Hugus N 16 2/3 S 16 2/3	almon S. Hugus N 16 2/3 S 16 2/3	"		"
" " "	S. M. Benedict N 8 1/2 ft	"		"
	"	"		"
		Mary J Elliott		"
		"		"
Wm N. George	Wm N. George	Mary E. Mannix	Agnes T. Sweeney	Mary E Mannix
Q A Altmans S 1/2 N 1/2	"	"	"	"
	"		Mary E. Mannix	
Wm N. George	"	J. W. Isbell	"	Wm H. Oakes
"	"	"		"
"	"	"		
Margaret L. Gordon E 50	Wm N Brown E 50	Wm N Brown		James Wm Russell
	L. D. Ingraham W 90	"		"
				"
	F. L. Nutter	Henrietta Doerle		
Harry W. Tassell	"	Harry Tassell		
		Harry Jones		
Lloyd O. Jones		L. J. Jones		
E. E. Jones		"		
"	E. E. Jones	Jane Jones		
"	"	"		
"		L. J. Jones		

The Last Value Given is the Assessed Value for the Present Year

DESCRIPTION OR BOUNDARY FOR ASSESSMENT	Lot	Block	Value of Real Estate 1911	Value of Improvements 1911	CHECK	Value of Real Estate 1912	Value of Improvements 1912	CHECK	Value of Real Estate 1913	Value of Improvements 1913	CHECK	Value of Real Estate 1914	Value of Improvements 1914	CHECK	Value of Real Estate 1915	Value of Improvements 1915	CHECK
Less R. of W.	6	22	100			100		X	300	10	X	240	No Value	X	240		X
	7		100			100		X	200		X	200		X	200		X
	8		100			100		X	200		X	165		X	170		X
	9		75			75		X	150	250	X	165	200	X	170	200	X
	10		75			75		X	150		X	165		X	170		X
	11		75			75		X	150		X	165		X	170		X
	12		85			85		X	150		X	180		X	180		X
	13		85			85		X	150	300	X	180	240	X	180	240	X
	14		85			85		X	150		X	180		X	180		X
	15		85			85		X	150	100	X	180	200	X	180	200	X
	16		85			85		X	150		X	180		X	180		X
	17		85	180		85	180	X	150		X	180		X	180		X
	18		85			85		X	150	230	X	180	180	X	180	180	X
	19		85			85	25	X	150		X	180		X	180		X
	20		85			85		X									
E 10 ft Florida st closed from S line Adams st to N line Park	21		85			85		X									
	22		85			85		X	Re Subdivided See below.								
	23		85			85		X									
	24		85			85		X									
	25		150			150		X	200		X	465		X	140 320		X
	26		125			125		X	175	W 200	X	270	W 300	X	190 190	W 300	X
	27		125			125		X	175		X	270		X	190 190		X
	28		125			125		X	175		X	270		X	190		X
	29		125			125		X	175		X	270	300	X	270 90	370	X
	30		125			125		X	175		X	180 90	300	X	180 90	300	X
	31		125			125		X	175		X	180 90	320	X	90		X
	32		125			125		X	175		X	270		X	270	370	X
	33		125			125		X	175	510	X	270	400	X	270	400	X
	34		125			125		X	175		X	270		X	270		X
	35		125			125		X	175		X	270	150	X	270	360	X
	36		125			125		X	175		X	270	400	X	180	400	X
	37		125			125		X	175		X	270		X	270		X
	38		85			85		X	150		X	270	280	X	270	280	X
	39		85			85		X	150		X	270		X	270		X
	40		85			85		X	150		X	270	280	X	270	280	X
	41		85			85		X	200		X	170 E	440	X	170 100		X
	42		85			85		X	200		X	100 170 M	420	X	100 170 M	420	X
Less R. of W.	43		85			85		X	200		X	180 180 M	420	X	180	420	X
Relisted by Rolls 20-6 1916	A								85	200	X	115	160	X	110	160	X
	B								100	225	X	135	180	X	140	180	X
	C								150		X	200	320	X	200	320	X
	D								100	175	X	135	200	X	140	200	X
	E								100		X	135	200	X	140	200	X
	F								100		X	135	20	X	140	20	X
	G								150		X	200	440	X	200	440	X
	H								85		X	115		X	110		X
												90 6					

Index to Property in University Heights Addition

The Last Name Given is the One to Whom Property is Assessed

NAME OF OWNER, At Noon on First Day in January, 1915	NAME OF OWNER, At Noon on First Day in January, 1914	NAME OF OWNER, At Noon on First Day in January, 1913	NAME OF OWNER, At Noon on First Day in January, 1912	NAME OF OWNER, At Noon on First Day in January, 1911
				Coronado Beach Co
		see below		"
				"
		Coronado Beach Co		"
		"		"
		"		"
		"		"
				William J Smyth
				E G. Tarr
		Jennie McMath		"
		John P. Hutchins		J P Hutchens
		"		"
Thomas Silas Hoar				Thomas G Hoar
"				"
			Adolph Schrader	Coronado Beach Co
			"	"
			"	"
			"	"
		Mrs M. Chandler W½	Frank Weerts	Matthew B Sherman
	Wm M. Pickle E½	Geo W. Bartle E½	"	"
				A. H. & M. W. Thorndike
				"
				"
Charles N. Bowers	G. N. Bowers	Chas N. Bowers		Coronado Beach Co
"	"	"		Emma J. Maddox
				"
				Clarinda Ramelli
				Charles S. Hardy
				"
Henry E. Schroeder				Henry Schroeder
"		75		"
Mary M. Dondlinger		65	Mary M. Dondlinger	Mary M. Dondlinger
"			"	"
	John F. Altmann W 35 ft Lot 9 Roseland Rep of W 75 ft John F. Altmann E 35 ft	John F. Altmann		Coronado Beach Co
Joseph R. Campbell E 65				
Wm N. Ganoung		F. C. Spaulding		
Alice E. Worley W 70	J. W. Darrough	Florence M. Cullen		
Wm N. Ganoung		F. C. Spalding		
	J. W. Darrough	D. A. Anderson		
Z. M. Nettleton		Florence M. Cullen		
Alice E. Worley W 70 of N 17		F. C. Spalding		
Wm N. Ganoung	J. W. Darrough	D. A. Anderson		
Z. M. Nettleton				

The Last Value Given is the Assessed Value for the Present Year

DESCRIPTION OR BOUNDARY FOR ASSESSMENT	Lot	Block	Value of Real Estate 1911	Value of Improvements 1911	CHECK	Value of Real Estate 1912	Value of Improvements 1912	CHECK	Value of Real Estate 1913	Value of Improvements 1913	CHECK	Value of Real Estate 1914	Value of Improvements 1914	CHECK	Value of Real Estate 1915	Value of Improvements 1915	CHECK
Less R of W.	6	23	175			200		✓	600	1075							
see below	7		170			200		✓	400			see below		see below			
	8		170			200		✓	250	375							
	9		170			200		✓	250		✓	435		✓	430		✓
	10		170			200		✓	250		✓	435		✓	430		✓
	11		170			200	25	✓	250	25	✓	485	20	✓	430	20	✓
	12		170			200		✓	250		✓	435		✓	430		✓
	13		170	430		200	430	✓	250	430	✓	435	175	✓	430	170	✓
	14		170			200		✓	250		✓	436		✓	430		✓
	15		170			200		✓	250		✓	436		✓	430		✓
	16		170			200		✓	250		✓	435		✓	430		✓
	17		170	130		200	125	✓	250	200	✓	435	520	✓	430	520	✓
	18		170			200		✓	250		✓	435		✓	430		✓
	19		170			200		✓	250		✓	435		✓	430		✓
	20		170			200		✓	250		✓	435		✓	430		✓
W ½ of Florida st closed from Elvie Adams to Park	21		170			200	510	✓	250	510	✓	435	400	S ✓	430	400	S ✓
	22		170			200		✓	250		✓	435		S ✓	430		S ✓
	23		170			200		✓	250	350	✓	450	300	S ✓	450	300	S ✓
	24		200			300		✓	350		✓	630		S ✓	630		S ✓
	25		175			175		✓	150 W 100 E 100	300	✓	W 235 E 235	W 240	✓	240	W 240	✓
	26		125			125		✓	150 E	375	✓	NW 175 E 145	E 300	✓	150	E 300	✓
	27		125			125		✓	250		✓	240		✓	240		✓
	28		125			125		✓	250		✓	240		✓	240		✓
	29		125			125		✓	250		✓	240		✓	240		✓
	30		125			125		✓	250		✓	240		✓	240		✓
	31		125			125		✓	250		✓	240	200	✓	240	200	✓
	32		125			125		✓	250		✓	240		✓	240		✓
	33		125			125		✓	250		✓	240		✓	240		✓
	34		125	50		125	50	✓	250	50	✓	240	20	✓	240	20	✓
	35		125			125		✓	250		✓	240		✓	240		✓
	36		125			125		✓	250		✓	240		✓	240		✓
	37		125			125		✓	250		✓	240		✓	240		✓
	38		125			125		✓	250		✓	240		✓	240		✓
	39		125			125		✓	250		✓	240	380	✓	240	380	✓
	40		125			125		✓	250		✓	240		✓	240		✓
	41		125	160		125	160	✓	250	160	✓	240	15	✓	240	60	✓
	42		125			125		✓	300		✓	240		✓	240		✓
W 35 Less Strip E 65 of W 75 E 35 65'	43		125			125		✓	400	150	✓	140	W 60	✓	110	W 60	✓
	43											110 M 100 E 110	M 60 E	✓	100 E 150	M 60 E	✓
E 35 ft Less R of W.	6								125	325	✓	115	260	✓	120		✓
W 35 ft of E 70 ft	6								125	350	✓	115	280	✓	120		✓
W 70 ft	6								350	350	✓	310	280	✓	310		✓
E 35 ft	7								100		✓	110		✓	110	W 280	✓
W 35 ft of E 70 ft	7								100		✓	110		✓	110	M 240	✓
S 8 ft of W 70 ft	7								20		✓	25		✓	30	E 260	✓
W 70 of N 17 ft	7								180		✓	205		✓	200	Less W 265	✓
E 35 ft	8								60		✓	110		✓	110		✓
W 35 ft of E 70 ft	8								60		✓	110		✓	110		✓
W 70 ft	8								180	325	✓	220	260	✓	220		✓

Index to Property in University Heights Addition

City of San Diego, California.

25 University Heights

The Last Name Given is the One to Whom Property is Assessed

The Last Value Given is the Assessed Value for the Present Year

NAME OF OWNER, At Noon on First Day in January, 1915	NAME OF OWNER, At Noon on First Day in January, 1914	NAME OF OWNER, At Noon on First Day in January, 1913	NAME OF OWNER, At Noon on First Day in January, 1912	NAME OF OWNER, At Noon on First Day in January, 1911	DESCRIPTION OR BOUNDARY FOR ASSESSMENT	Lot	Block	Value of Real Estate 1911	Value of Improvements 1911	CHECK	Value of Real Estate 1912	Value of Improvements 1912	CHECK	Value of Real Estate 1913	Value of Improvements 1913	CHECK	Value of Real Estate 1914	Value of Improvements 1914	CHECK	Value of Real Estate 1915	Value of Improvements 1915	CHECK
		Jno. J. Poderta	B. B. McMacken	Coronado Beach Co	Less R. of W.	6	24	300	60		500	60	X	1600	60	X	1660	40	X	1560	3600	
		"	James Poderta	George Burnham		7		250	(58)		400	50	X	1300	50	X	1320	Gone		1320		
		Frances H. Ross	James H. Ross	James W. Russell		8		250			400	90	X	1000	90	X	1080	110	X	1080	110	X
		Bessie Curtis et al	E. A. H. & B. S. Curtis	Wm. H. Walker	E 35 ft -	9		60			95		X	235		X	250		X	250		X
				Harry Washburn	W 35 ft of E 70 ft -	9		60			95		X	235		X	250		X	250		X
Tolbert B. Shore			Tolbert B. & Alice Shore	T. B. Shore	E 35 ft of W 70 ft -	9		60			95		X	235		X	250		X	250		X
				E. Duke	W 35 ft -	9		70			120		X	295		X	330		X	330		X
		Bessie Curtis et al	E. A. H. & B. S. Curtis	Wm. H. Walker	E 35 ft -	10		55			95		X	235 (W)	375	X	250	W Gone	X	200	W 320	X
				Harry Washburn	W 35 ft of E 70 ft -	10		55			95		X	235 (W)	325	X	250	W 130	X	250	W 130	X
Tolbert B. Shore			Tolbert B. & Alice Shore	T. B. Shore	E 35 ft of W 70 ft -	10		55			95 W	300	X	235 E	300	X	250	E 120	X	250	E 120	X
				E. Duke	W 35 ft -	10		60			120 W	325	X	295 E	325	X	330	E 130	X	330	E 130	X
		Bessie Curtis et al	E. A. H. & B. S. Curtis	Wm. H. Walker	E 35 ft -	11		55	325		95 E	300	X	235		X	250		X	250		X
				Harry Washburn	W 35 ft of E 70 ft -	11		55	300		95 E	325	X	235		X	250		X	250		X
Tolbert B. Shore			Tolbert B. & Alice Shore	T. B. Shore	E 35 ft of W 70 ft -	11		55	300		95		X	235		X	250		X	250		X
				E. Duke	W 35 ft -	11		60	300		120		X	295		X	330		X	330		X
		Bessie Curtis et al	E. A. H. & B. S. Curtis	Wm. H. Walker	N 2½ ft of E 35 ft -	12		5			10		X	25		X	30		X	30		X
				Harry Washburn	N 2½ ft of W 35 ft of E 70 ft -	12		5			10		X	25		X	30		X	30		X
Tolbert B. Shore			Tolbert B. & Alice Shore	T. B. Shore	N 2½ ft of E 35 ft of W 70 ft -	12		5			10		X	25		X	30		X	30		X
Annie West				Anna West	N 2½ ft of W 35 ft -	12		5			10 W	275	X	25 W	275	X	30		X	30		X
Andrew J. Riddell				A. J. Riddell	S 2½ ft of E 70 ft -	12		10			20 E	275	X	50 E	275	X	60		X	60		X
				City Property	S 2½ ft of W 70 ft -	12		10			20		X	50		X	60		X	60	W 110	X
				Annie West	N 20 ft of S 22½ ft. City Property	12		0			0		-	0			0			0	E 110	X
Annie West				A. J. Riddell	E 70 ft -	13		110	275		175		X	440		X	430	W 17	X	430		X
Andrew J. Riddell				Adam Walter	W 70 ft -	13		115	275		225		X	560		X	550	E 110	X	550		X
				Lydia C. Kyle		14		225			400		X	1000		X	960		X	960	BR 145	X
				"		15		225			400		X	1000		X	900		X	900		X
			Tom M. McKee	John M. McKee		16		225	260		400	260	X	1000	1260	X	900	1000	X	900	1110	X
			"	"		17		225			400		X	1000		X	900		X	900		X
				Guest Larson		18		225			400		X	1000		X	900		X	900		X
				J. B. Martin		19		225	30		400	75	X	1000		X	900		X	900		X
				Tom. M. McKee		20		225			400		X	1000		X	900		X	900		X
				"		21		225			400		X	1000		X	900		X	900		X
				"		22		225			400		X	1000		X	900		X	900		X
						23		225	350		400	350	X	1000	450	X	960	360	X	900		X
						24		250			500		X	1200		X	1320		X	1320		X

1836

Block continued

The Last Name Given is the One to Whom Property is Assessed

The Last Value Given is the Assessed Value for the Present Year

NAME OF OWNER, At Noon on First Day in January, 1915	NAME OF OWNER, At Noon on First Day in January, 1914	NAME OF OWNER, At Noon on First Day in January, 1913	NAME OF OWNER, At Noon on First Day in January, 1912	NAME OF OWNER, At Noon on First Day in January, 1911	DESCRIPTION OR BOUNDARY FOR ASSESSMENT	Lot	Block	Value of Real Estate 1911	Value of Improvements 1911	CHECK	Value of Real Estate 1912	Value of Improvements 1912	CHECK	Value of Real Estate 1913	Value of Improvements 1913	CHECK	Value of Real Estate 1914	Value of Improvements 1914	CHECK	Value of Real Estate 1915	Value of Improvements 1915	CHECK
		Frank A. & Mable E. Graham		Mary M. Armstrong		25	24	250			350			400			690			690		
		"		"		26		200			250			300	400		570	600		570	920	
John S. Herlihy	T. B. Horton	Truman B. Horton	Alzina R. Horton	Christopher Michel		27		200			250			300			450			450		
	Mina R. Macpherson 5/6	Kate Harrington	James H. Rose	Coronado Beach Co		28		200			250	375		300	375		450	300		450	300	
	"	Emma E. Dieting 5/6		"		29		200			250			300	450		450	360		450	360	
		"		"		30		200			250			150	550		225	440		225	440	
		Edward E. Everett	Coronado Beach Co	"		31		200			250			300			450			450		
		"	Coronado Beach Co.	"		32		200			250			300	650		450	520		450	520	
				Susanna A. Collins		33		200			250			300			450			450		
		F. C. Spaulding	Bertha R. Wallace	F. C. Spaulding	E 35 ft-	34		65			85			105			160			160		
R. N. Flournoy		C. B. Marshall		"	W 35 ft- of E 70 ft-	34		45			55			65			100			100		
		F. C. Spalding	Mrs N. S. Williams	"	E 35 ft- of W 70 ft-	34		45			55			65			100			100		
				Susanna A. Collins	W 35 ft-	34		45			55			65	W 300		100	W 240		100		
		F. C. Spadding	Bertha R. Wallace	F. C. Spaulding	E 35 ft-	35		65	160		85	W 300		105	WM 300		160	WM 240		160		
R. N. Flournoy		C. B. Marshall		"	W 35 ft- of E 70 ft-	35		45			55	WM 300		65	EM 300		100	EM 240		100		
		F. C. Spalding	Mrs N. S. Williams	"	E 35 ft- of W 70 ft-	35		45			55	EM 300		65	E 300		100	E 240		100	W 240	
				Susanna A. Collins	W 35 ft-	35		45	25		55	E 300		65			100			100	WM 240	
		F. C. Spadding	Bertha R. Wallace	F. C. Spaulding	E 35 ft-	36		65			85			105			160			160	EM 240	
R. N. Flournoy		C. B. Marshall		"	W 35 ft- of E 70 ft-	36		45			55			65			100			100	E 240	
		F. C. Spadding	Mrs N. S. Williams	"	E 35 ft- of W 70 ft-	36		45			55			65			100			100		
				Susanna A. Collins	W 35 ft-	36		45			55			65			100			100		
		F. C. Spalding	Bertha R. Wallace	F. C. Spaulding	S 2½ ft- of E 35 ft-	37		5			10			15			20			20		
R. N. Flournoy		C. B. Marshall		"	S 2½ ft- of W 35 ft- of E 70 ft-	37		5			10			15			20			20		
		F. C. Spalding	Mrs N. S. Williams	"	S 2½ ft- of E 35 ft- of W 70 ft-	37		5			10			15			20			20		
				City Property.	S 2½ ft- of W 35 ft-	37		5			10			15			20			20		
			Alice M. Walton	F. C. Spaulding	N 20 ft- of S 22½ ft-	37		0			0		-	0			0			0		
	Harriet E. Baldwin		Mrs Ora Marcussen	"	City Property																	
	Harriet E. Baldwin	Kate Harrington		Mabel Harrington	N 2½ ft- of E 35 ft-	37		5			10			15			20			20		
	Tressa B. Potter		Mrs T. B. Potter	T. S. O'Brien	N 2½ ft- of W 35 ft- of E 70 ft-	37		5			10			15			20			20		
			Alice M. Walton	F. C. Spaulding	N 2½ ft- of E 35 ft- of W 70 ft-	37		5			10			15			20			20		
			Mrs Ora Marcussen	"	N 2½ ft- of W 35 ft-	37		5			10	W 325		15	W 325		20	W 260		20		
	Harriet E. Baldwin	Kate Harrington		Mabel Harrington	E 35 ft-	38		65	275		85	WM 300		105	WM 300		160	WM 240		160		
	Tressa B. Potter		Mrs T. B. Potter	T. S. O'Brien	W 35 ft- of E 70 ft-	38		45			55	EM 300		65	EM 300		100	EM 240		100		
			Alice M. Walton	F. C. Spaulding	E 35 ft- of W 70 ft-	38		45			55	W 300		65	E 300		100	E 240		100		
			Mrs Ora Marcussen	"	W 35 ft-	38		45			55			65			100			100		
	Harriet E. Baldwin	Kate Harrington		Mabel Harrington	E 35 ft-	39		65			85			105			160			160	W 260	
	Tressa B. Potter		Mrs T. B. Potter	T. S. O'Brien	W 35 ft- of E 70 ft-	39		45			55			65			100			100	WM 240	
			Alice M. Walton	F. C. Spaulding	E 35 ft- of W 70 ft-	39		45			55			65			100			100	EM 240	
			Mrs Ora Marcussen	"	W 35 ft-	39		45			55			65			100			100	E 240	
	Harriet E. Baldwin	Kate Harrington		Mabel Harrington	E 35 ft-	40		65			85			105			160			160		
	Tressa B. Potter		Mrs T. B. Potter	T. S. O'Brien	W 35 ft- of E 70 ft-	40		45			55			65			100			100		
			Alice M. Walton	F. C. Spaulding	E 35 ft- of W 70 ft-	40		45			55			65			100			100		
			Mrs Ora Marcussen	"	W 35 ft-	40		45			55			65			100			100		
	Harriet E. Baldwin	Kate Harrington		Mabel Harrington		41		200			250			400			450			450		
	Tressa B. Potter		Mrs T. B. Potter	T. S. O'Brien		42		200			250			500	1200		450	960		450	960	
		Wm H. Burnside		Coronado Beach Co		43		225			350			700			600			600		
		"		"																		

24 etc

Index to Property in University Heights Addition

The Last Name Given is the One to Whom Property is Assessed

NAME OF OWNER, At Noon on First Day in January, 1915	NAME OF OWNER, At Noon on First Day in January, 1914	NAME OF OWNER, At Noon on First Day in January, 1913	NAME OF OWNER, At Noon on First Day in January, 1912	NAME OF OWNER, At Noon on First Day in January, 1911
			Odin Anderson	So Calif Bills Co
			"	"
	Florence B. Watt	Ida M. Phelps & F. G. Johnson		Mary J. Foster
Elizabeth D. Macumbray	Geo Macumbray		Elizabeth D. Macumbray	Elizabeth D. Macumbray
		W. B. Glover	W. B. & L. J. Glover	Coronado Beach Co
		"	"	"
D. F. Mack	Elizabeth Mack Martha H. Richardson		D. F. & Elizabeth Mack	"
	"			Geo F. Treat
	Marcelina Cesena	Wm H. George		"
	Harry C. Naylor	Naylor & Kenney		Coronado Beach Co
Elizabeth F. Brown Est				J. D. Shipp
				Mrs E. F. Brown
Elizabeth F. Brown Est	Harry C. Naylor	Naylor & Kenney		J. D. Shipp
				Mrs E. F. Brown
Elizabeth F. Brown Est	Harry C. Naylor	Naylor & Kenney		J. D. Shipp
				Mrs E. F. Brown
Elizabeth F. Brown Est				
			Elizabeth R. McCann	Ida Tipton
			"	"
			"	"
			Andrew F. Barr	Mary A. Brown
			"	"
				Jennie J. Palmquist
N. Hart Est			Napoleon Hart	Carrie E. Weaver
				Jennie J. Palmquist
			"	Carrie E. Weaver
			"	Mayo N. Thorndeke
Wendelin Grenter		W Gender	Frank Weerts	"
		H. B. Coffield	"	"
		Geo Duling	Jennie McMath	"
		Geo B. Hard		Marcelina Cesena
		"		"
	Marion C. & Leona M. Reton		D. C. Cunha	D C Cunha
			Marion C. Reton	Mrs M C. Reton
	Marion C. & Leona M. Reton		D. C. Cunha	D C. Cunha
			Marion C. Reton	Mrs M C Reton
	Marion C. & Leona M. Reton		D. C. Cunha	D C Cunha
			Marion C. Reton	Mrs. M. C. Reton

City of San Diego, California. University Heights

The Last Value Given is the Assessed Value for the Present Year

DESCRIPTION OR BOUNDARY FOR ASSESSMENT	Lot	Block	Value of Real Estate 1911	Value of Improvements 1911	CHECK	Value of Real Estate 1912	Value of Improvements 1912	CHECK	Value of Real Estate 1913	Value of Improvements 1913	CHECK	Value of Real Estate 1914	Value of Improvements 1914	CHECK	Value of Real Estate 1915	Value of Improvements 1915	CHECK
	6	25	225			300		✓	900		✓	900		✓	900		✓
	7		200	1000		250	1000	✓	700	1000	✓	720	400	✓	720	500	✓
	8		200			250		✓	500		✓	540		✓	540		✓
	9		200			250		✓	400	500	✓	540	400	✓	540	400	✓
	10		200			250		✓	400		✓	540		✓	540		✓
	11		200			250		✓	400		✓	510		✓	510		✓
	12		200			250		✓	400		✓	510		✓	510		✓
	13		200			250		✓	400		✓	510		✓	510		✓
	14		200			250		✓	400		✓	510		✓	510		✓
	15		200			250		✓	400	450	✓	510	360	✓	510	370	✓
	16		200			250		✓	400		✓	450		✓	460		✓
	17		200			250	110	✓	400	110	✓	480	80	✓	480	240	✓
	18		200			250		✓	400		✓	480		✓	480	320	✓
	19		200			250		✓	400		✓	480		✓	480		✓
	20		200			260		✓	400		✓	480	280	✓	480	280	✓
W 100 ft -	21		125			155		✓	250		✓	300		✓	300		✓
E 40 ft -	21		75			95		✓	150		✓	180		✓	180		✓
W 100 ft -	22		125			155		✓	250		✓	300		✓	300		✓
E 40 ft -	22		75			95		✓	150		✓	180		✓	180		✓
W 100 ft -	23		125 W			155		✓	250		✓	320		✓	320		✓
E 40 ft -	23		75			95 E	35	✓	150 E	375	✓	190 W	Garage	✓	190 E	300	✓
W 100 ft -	24		160 E	370		220 W	10	✓	345 W	10	✓	445 E	30	✓	450		✓
E 40 ft -	24		90			125		✓	195		✓	245		✓	240		✓
	25		300			500		✓	1200		✓	1320		✓	1320		✓
	26		250			400	400	✓	1000	400	✓	960	320	✓	960	320	✓
	27		250			400		✓	1000		✓	900		✓	900		✓
	28		250			400		✓	1000		✓	900		✓	900		✓
	29		250	300		400	300	✓	1000	330	✓	900	260	✓	900	140	✓
	30		250			400		✓	1000		✓	900		✓	900		✓
	31		250			400		✓	1000		✓	900		✓	900		✓
	32		250			400		✓	1000		✓	900		✓	900		✓
	33		250			400		✓	1000		✓	900		✓	900		✓
	34		250			400		✓	1000		✓	900		✓	900		✓
	35		250			400		✓	1000		✓	960		✓	960		✓
	36		250			400		✓	1000		✓	960		✓	960		✓
	37		250			400		✓	1000		✓	1020		✓	1020	50	✓
	38		250			400	40	✓	1000	40	✓	1020	620	✓	1020	630	✓
	39		250	250		400	250	✓	1000	280	✓	1020	100	✓	1020	130	✓
	40		275			400		✓	1000		✓	1050		✓	1050		✓
W 40 ft -	41		75			110		✓	275		✓	300		✓	300		✓
E 100 ft -	41		200			290		✓	775		✓	780		✓	780		✓
W 40 ft -	42		75 W	350		110 E	150	✓	360 W	360	✓	360 W	140	✓	360 W	150	✓
E 100 ft -	42		200	(125)		290 W	360	✓	940 E	150	✓	970 E	125	✓	970 E	120	✓
W 40 ft -	43		100	(60)		150		✓	480	(25) 10	✓	450	(100)	✓	450	(50)	✓
E 100 ft -	43		225 E	35		350		✓	1120		✓	1110		✓	1110		✓

The Last Name Given is the One to Whom Property is Assessed

The Last Value Given is the Assessed Value for the Present Year

NAME OF OWNER, At Noon on First Day in January, 1915	NAME OF OWNER, At Noon on First Day in January, 1914	NAME OF OWNER, At Noon on First Day in January, 1913	NAME OF OWNER, At Noon on First Day in January, 1912	NAME OF OWNER, At Noon on First Day in January, 1911
			August F. Mack	W.A. Bentley
			"	"
			Emily Arthur	Coronado Beach Co
			"	"
			"	"
			"	"
			"	"
		W. W. Carpenter Jr	"	W W Carpenter
		"	"	"
		"	"	"
		Mathias Erickson	"	Coronado Beach Co
		"	"	Eldora Story
				Eldora Guy
		John D. Butler	Helen P. Irwin	Coronado Beach Co
		"	"	"
			O. C. Stockton E50	Bradbury Estate Co
			C. A. Robinson W½ of E100	"
			Bradbury Est Co W40	"
			"	"
			Sarah A. Chase	Coronado Beach Co
Charles A Stratton				Geo F. Tread
D. L. Martin "	David S. Martin			J.F. McCleary
Wm E. Otis	J.F. McCleary	Jas. E McCleary		G. F. Hopkins
"	"	"		L. A. Creelman
				"
				"
				John Davidson
Gertrude E. Woodruff				Laura M. Dake
"	"	"		"
"	"	"		"

DESCRIPTION OR BOUNDARY FOR ASSESSMENT	Lot	Block	Value of Real Estate 1911	Value of Improvements 1911	CHECK	Value of Real Estate 1912	Value of Improvements 1912	CHECK	Value of Real Estate 1913	Value of Improvements 1913	CHECK	Value of Real Estate 1914	Value of Improvements 1914	CHECK	Value of Real Estate 1915	Value of Improvements 1915	CHECK
Less R. of W. fil	6	26	200			400		✓	600		✓	750		✓	750		✓
	7		150			300		✓	450		✓	390		✓	390		✓
	8		150			250		✓	400		✓	360		✓	360		✓
	9		150			250		✓	350		✓	420	280	✓	420	140	✓
	10		175			250		✓	350		✓	450		✓	450		✓
	11		175			250	1015	✓	350	1015	✓	450	800	✓	450	800	✓
	12		175			250		✓	350		✓	450		✓	450		✓
	13		175			250		✓	350	300	✓	450	240	✓	450	140	✓
	14		175			250		✓	350		✓	450		✓	450		✓
	15		175			250		✓	350		✓	450		✓	450		✓
	16		175			250		✓	350		✓	450		✓	450		✓
	17		175			250		✓	350		✓	450		✓	450		✓
	18		175			250		✓	350		✓	450		✓	450		✓
	19		175			250		✓	350		✓	450		✓	450		✓
	20		175			250		✓	350		✓	450		✓	450		✓
	21		175			250		✓	350		✓	450		✓	450		✓
	22		175			250		✓	350		✓	450		✓	450		✓
	23		175			250		✓	350		✓	480	2400	✓	480	2400	✓
	24		225			350		✓	450		✓	630		✓	630		✓
	25		275			1400		✓	1800		✓	2520		✓	2520		✓
	26		225			1050		✓	1350		✓	1890		✓	1890		✓
	27		225			70		✓	90		✓	126		✓	126		✓
	28		225			250		✓	400		✓	480		✓	480		✓
	29		225			250	200	✓	400	200	✓	480	160	✓	480	160	✓
	30		225			250		✓	400	10	✓	480		✓	480		✓
	31		225			250		✓	400		✓	480		✓	480		✓
	32		225	400		250	400	✓	400	400	✓	480	160	✓	480	160	✓
	33		225			250		✓	400		✓	480		✓	480		✓
	34		225			250		✓	400		✓	510		✓	510		✓
	35		225			250		✓	400		✓	510		✓	510		✓
	36		225			250		✓	400		✓	510		✓	510		✓
	37		225	510		250	510	✓	400		✓	510		✓	510		✓
	(37)		—			—				510	-	—	205	-	—	210	
	38		225			250		✓	400		✓	510		✓	510		✓
	39		225			250		✓	400		✓	540		✓	540		✓
	40		225			250		✓	400		✓	540		✓	540		✓
	41		225	450		250	450	✓	500	450	✓	540		✓	540		✓
	42		225			250		✓	700		✓	720	180	✓	720	180	✓
fil 18th	43		250			400		✓	900		✓	900		✓	900		✓

Index to Property in University Heights Addition

City of San Diego, California. University Heights

The Last Name Given is the One to Whom Property is Assessed

The Last Value Given is the Assessed Value for the Present Year

NAME OF OWNER, At Noon on First Day in January, 1915	NAME OF OWNER, At Noon on First Day in January, 1914	NAME OF OWNER, At Noon on First Day in January, 1913	NAME OF OWNER, At Noon on First Day in January, 1912	NAME OF OWNER, At Noon on First Day in January, 1911	DESCRIPTION OR BOUNDARY FOR ASSESSMENT	Lot	Block	Value of Real Estate 1911	Value of Improvements 1911	CHECK	Value of Real Estate 1912	Value of Improvements 1912	CHECK	Value of Real Estate 1913	Value of Improvements 1913	CHECK	Value of Real Estate 1914	Value of Improvements 1914	CHECK	Value of Real Estate 1915	Value of Improvements 1915	CHECK
		S.T. Lisk + Henrietta Chittick	S.T. Lisk + H. Chittick	John A. Thoman		1	27	60			60		X	75		X	120		X	120		X
		"	"	"		2		125			250		X	275		X	360		X	360		X
		"	"	"		3		150			300		X	300		X	450		X	450	400	X
		"	"	"		4		150			300		X	300		X	450		X	450		X
		"	"	O.A. Kiard		5		150			300		X	300		X	450		X	450		X
		"	"	"		6		150			300	10 X		300	10	X	450	15	X	450	20	X
		M.E. Sargent W 50	M.E. Sargent W 50	Coronado Beach Co		7		150	40		300	40 X		300	40	X	450		X	450		X
	Carolina Grull E 50 of W 100	Charles Grull E 50 of W 100	Chas C. Grull E 90	"		8		150	E 90		175 W	15 X		175 W		X	175 W		X	175 W	380	X
Daisy M. Bartsch E 60		D.C. Ligbee E 40	M.E. Sargent W 50	"		9		150	W 50		125		X	125 W	480	X	175 W	380	X	175 W	380	X
			Charles C. Grull E 90	"		10		150	E 90		175 W	475 X	X	175 W	475 X	X	175 W	380 X	X	175 E	360 X	X
			M.E. Sargent W 50	"		11		225	W 50		175 E	375 X	X	175 E	385 X	X	175 E	380 X	X	175 E	380 X	X
				Oscar Marshall W 140 ft	W 140 ft	12		80 W	590		120		X	135		X	200		X	200		X
			C.A. Robinson W 50 of E 100		W 50 of E 100 ft	12		100 M	550		140		X	160		X	235		X	240		X
		Olive C. Stockton	Fannie Carlton E 50		E 50 ft	12		100 E	480		140		X	160		X	235		X	240		X
Mr. M.L. Marshall W 140		Oscar Marshall W 140 ft		Fannie Carleton Ex W 140 ft	W 140 ft	13		60 W			90		X	105	W 380	X	160	W 380	X	160	W 310	X
			C.A. Robinson W 50 of E 100		W 50 of E 100 ft	13		70 M			105	W 380	X	125	M 550	X	175	M 440	X	175	M 440	X
		Olive C. Stockton	Fannie Carlton E 50		E 50 ft	13		70 E			105 E 50	475 X	X	125	E 475	X	175	E 380	X	175	E 380	X
				Oscar Marshall W 140 ft	W 140 ft	14		60 W			90	M 550 X	X	100		X	135		X	140		X
			C.A. Robinson W 50 of E 100	Fannie Carlton Ex W 140 ft	W 50 of E 100	14		70 M			105		X	125		X	155		X	160		X
		Olive C. Stockton	Fannie Carlton E 50		E 50 ft	14		70 E			105		X	125		X	160		X	160		X
Harvey C. North S 16 ft		William Rhodes S 16 ft	Coronado Beach Co S 16 ft	Coronado Beach Co		15		200		S 16	300		X	350	440	X	450	350	X	450	350	X
"		D.L. Barney N 9 ft	Coronado Beach Co N 9 ft	"		16		200		N 9	190		X	130		X	285 W 165 M		X	290 W 160 M	370	X
		"	"	"		17		200			300		X	350	460	X	450	370	X	450		X
		"	"	"	S 8 ft - N 17 ft -	18		65			100		X	115		X	145		X	150		X
			"	A.H. McCartney		18		135			200	430 X	X	235	430	X	305	360	X	300	350	X
			"	T.A. Bedford		19		200			300		X	250		X	450		X	450		X
			"	"		20		200	600		300	600 X	X	350	600	X	450	240	X	450	240	X
					Leas ex 1916	21		200			300		X	350		X	450		X	450		X
						22		200			300		X	350		X	450		X	450		X
						23		300			450		X	700		X	900		X	900	Value on Furniture	X

Index to Property in University Heights Addition

The Last Name Given is the One to Whom Property is Assessed

NAME OF OWNER, At Noon on First Day in January, 1915	NAME OF OWNER, At Noon on First Day in January, 1914	NAME OF OWNER, At Noon on First Day in January, 1913	NAME OF OWNER, At Noon on First Day in January, 1912	NAME OF OWNER, At Noon on First Day in January, 1911
				Coronado Beach Co
				"
				"
				"
				"
				"
				"
				"
				"
				"
	Cliff Garden Tract			"
				"
				"
				"
				"
				"
				"
				"
				"

Index to Property in University Heights Addition

The Last Name Given is the One to Whom Property is Assessed

The Last Value Given is the Assessed Value for the Present Year

NAME OF OWNER, At Noon on First Day in January, 1915	NAME OF OWNER, At Noon on First Day in January, 1914	NAME OF OWNER, At Noon on First Day in January, 1913	NAME OF OWNER, At Noon on First Day in January, 1912	NAME OF OWNER, At Noon on First Day in January, 1911	DESCRIPTION OR BOUNDARY FOR ASSESSMENT	Lot	Block	Value of Real Estate 1911	Value of Improvements 1911	CHECK	Value of Real Estate 1912	Value of Improvements 1912	CHECK	Value of Real Estate 1913	Value of Improvements 1913	CHECK	Value of Real Estate 1914	Value of Improvements 1914	CHECK	Value of Real Estate 1915	Value of Improvements 1915	CHECK
				Thomas Kneale Coronado Beach Co		1	29	300			325		X	375		X	500		X	500		X
				"		2		125			150		X	175		X						
				"		3		125			150		X	175		X						
				"		4		125			150		X	175		X						
				"		5		125			150		X	175		X						
				"		6		125			150		X	175		X						
				"		7		125			150		X	175		X						
				"		8		125			150		X	175		X						
				"		9		125			150		X	175		X						
				"		10		125			150		X	175		X						
				"		11		125			150		X	175		X						
				"		12		125			150		X	175		X						
				"		13		125			150		X	175		X						
				"		14		125			150		X	175		X						
				"		15		125			150		X	175		X						
				"		16		125			150		X	175		X						
				"		17		125			150		X	175		X						
	Cliff Garden Tract			"	Cliff Garden Tract	18		200			225		X	250		X	Cliff Garden Tract Ole Kneale					
				"		19		225			250		X	275		X						
				"		20		175			200		X	225		X						
				"		21		175			200		X	225		X						
				"		22		175			200		X	225		X						
				"		23		175			200		X	225		X						
				"		24		175			200		X	225		X						
				"		25		175			200		X	225		X						
				"		26		175			200		X	225		X						
				"		27		175			200		X	225		X						
				"		28		175			200		X	225		X						
				"		29		175			200		X	225		X						
				"		30		175			200		X	225		X						
				"		31		175			200		X	225		X						
				"		32		175			200		X	225		X						
				"		33		175			200		X	225		X						
				"		34		175			200		X	225		X						
				"		35		175			200		X	225		X						
				Thomas Kneale		36		350			350		X	425 175 175 175 1925		X	600		X	600		X
				Thomas Kneale	100 Golden State Drive closed.	11	30	50			75		X	100		X	90		X	290		X
				"		2		125			150		X	175		X	225		X	275		X
				"		3		125			150		X	175		X	225		X	275		X
				"		4		175			200		X	225		X	350		X	350		X
				"		5		200	40		225	40	X	250	40	X	390	15	X	390 gone		X
				"		6		150			175		X	200		X	270		X	270		X
				"		7		150			175		X	200		X	270		X	270		X
				"		8		150			175		X	200		X	270		X	270		X
				"	100 Golden State Drive closed.	9		150			175		X	200		X	150		X	350		X

The Last Name Given is the One to Whom Property is Assessed

NAME OF OWNER, At Noon on First Day in January, 1915	NAME OF OWNER, At Noon on First Day in January, 1914	NAME OF OWNER, At Noon on First Day in January, 1913	NAME OF OWNER, At Noon on First Day in January, 1912	NAME OF OWNER, At Noon on First Day in January, 1911
				Thomas Kneale
				"
				"
				E. W. Loring
				"
				"
				"
				"
Rachel D. Loring	R. I. Loring			Mrs E. W Loring
"	"			"
"	"			"
"	"			"
"	"			"
				Thomas Kneale
				"
				"
				"
				"
				"
				Bertha Kinney
				"
Adin A. Bennett				A.A. Bennett
"				"
"				"
				Jno Benson
				"
				Wm G. Morgan
				"
				"
				"
				"
				"
				"
				Thomas Kneale
				"
				"
				"
				"

The Last Value Given is the Assessed Value for the Present Year

DESCRIPTION OR BOUNDARY FOR ASSESSMENT	Lot	Block	Value of Real Estate 1911	Value of Improvements 1911	CHECK	Value of Real Estate 1912	Value of Improvements 1912	CHECK	Value of Real Estate 1913	Value of Improvements 1913	CHECK	Value of Real Estate 1914	Value of Improvements 1914	CHECK	Value of Real Estate 1915	Value of Improvements 1915	CHECK
W Golden State Drive closed.	1	31	400			425		✓	450		✓	480		✓	720		✓
	2		125			150		✓	175		✓	210		✓	210		✓
	3		125			150		✓	175		✓	210		✓	210		✓
	4		125			150		✓	175		✓	210		✓	210		✓
	5		125			150		✓	175		✓	210		✓	210		✓
	6		125			150		✓	175		✓	210		✓	210		✓
	7		125			150		✓	175		✓	210		✓	210		✓
	8		150			175		✓	200		✓	315		✓	320		✓
	9		200			225		✓	250		✓	350		✓	330		✓
	10		150			175		✓	200		✓	200		✓	200		✓
	11		150			175		✓	200		✓	200		✓	240		✓
	12		150			175		✓	200		✓	200		✓	240		✓
W Golden State Drive closed.	13		150			175		✓	200		✓	150		✓	180		✓
Less St. 1916	1	32	300			300		✓	325		✓	270		✓	270		✓
	2		125			150		✓	175		✓	210		✓	210		✓
	3		125			150		✓	175		✓	210		✓	210		✓
	4		125			150		✓	175		✓	210		✓	210		✓
	5		125			150		✓	175		✓	210		✓	210		✓
	6		125			150		✓	175		✓	210		✓	210		✓
	7		125	10		150	10	✓	175	10	✓	210	70 Pool	✓	210		✓
	8		125			150		✓	175		✓	210		✓	210		✓
	9		125			150		✓	175		✓	210		✓	210		✓
	10		125			150		✓	175		✓	210		✓	210		✓
	11		125			150		✓	175		✓	210		✓	210		✓
	12		125	150		150	150	✓	175	150	✓	210	60	✓	210	60	✓
	13		150			175		✓	200		✓	350		✓	350		✓
	14		175			200		✓	225		✓	330		✓	330		✓
	15		150			175		✓	200		✓	210		✓	210		✓
	16		150	1000		175	1000	✓	200	1000	✓	210	400	✓	210	400	✓
	17		150			175		✓	200		✓	210		✓	210		✓
	18		150			175		✓	200		✓	210		✓	210		✓
	19		150			175		✓	200		✓	210		✓	210		✓
	20		150	50		175	50	✓	200	50	✓	210	20	✓	210	20	✓
	21		150			175		✓	200		✓	210		✓	210		✓
	22		150			175		✓	200		✓	210		✓	210		✓
	23		150			175		✓	200		✓	210		✓	210		✓
	24		150			175		✓	200		✓	210		✓	210		✓
Less St 1916	25		175			200		✓	225		✓	210		✓	210		✓

Index to Property in University Heights Addition

City of San Diego, California. University Heights

33

The Last Name Given is the One to Whom Property is Assessed

The Last Value Given is the Assessed Value for the Present Year

NAME OF OWNER, At Noon on First Day in January, 1915	NAME OF OWNER, At Noon on First Day in January, 1914	NAME OF OWNER, At Noon on First Day in January, 1913	NAME OF OWNER, At Noon on First Day in January, 1912	NAME OF OWNER, At Noon on First Day in January, 1911	DESCRIPTION OR BOUNDARY FOR ASSESSMENT	Lot	Block	Value of Real Estate 1911	Value of Improvements 1911	CHECK	Value of Real Estate 1912	Value of Improvements 1912	CHECK	Value of Real Estate 1913	Value of Improvements 1913	CHECK	Value of Real Estate 1914	Value of Improvements 1914	CHECK	Value of Real Estate 1915	Value of Improvements 1915	CHECK
				Thomas Kneale		1	33	75			100			125			480			480		
				"		2		125			150			175			210			210		
				"		3		125			150			175			210			210		
				"		4		125			150			175			210			210		
				"		5		125			150			175			210			210		
				"		6		150			175			200			315			320		
				"		7		175			200			275			330			330		
				"		8		150	100		175	100		200	100		210	40		210	40	
				"		9		150			175			200			210			210		
				"		10		150	10		175	10		200	10		210 Total			210		
				"		11		150			175			200			210			210		
				"		12		150			175			200			210			210		
				"		13		150			175			200			210			210		
				"		14		150			175			200			210			210		
				"		15		150	500		175	500		200	500		210	200		210	700	
				"		16		450			475			500			480			480		
				Thomas Kneale			34	350			400			425			1200			1200		
					Villa Lots	35		0														
						36		0														
						37		0														
						38		0														
						39		0														
						40		0														
						41		0														

Index to Property in University Heights Addition

The Last Name Given is the One to Whom Property is Assessed

NAME OF OWNER, At Noon on First Day in January, 1915	NAME OF OWNER, At Noon on First Day in January, 1914	NAME OF OWNER, At Noon on First Day in January, 1913	NAME OF OWNER, At Noon on First Day in January, 1912	NAME OF OWNER, At Noon on First Day in January, 1911
J. S. Schirm Est				J S Schirm
"				"
"				"
"				"
				Joe & Emma V. Lightner
				Sarah L. Rood
				"
				"
J. S. Schirm Est				J. S. Schirm
"				"
"				"
"				"
"				"
"				"
"				"
"				"
"				"
"				"
"				"
"				"
"				"
			Edward L Blincoe	Edward L Blincoe
			"	"
J. S. Schirm Est				J. S. Schirm
"				"
"				"
"				"
"				"
"		J. S. Schirm		"
"		"		"
"		"		"
"		"

The Last Name Given is the One to Whom Property is Assessed

NAME OF OWNER, At Noon on First Day in January, 1915	NAME OF OWNER, At Noon on First Day in January, 1914	NAME OF OWNER, At Noon on First Day in January, 1913	NAME OF OWNER, At Noon on First Day in January, 1912	NAME OF OWNER, At Noon on First Day in January, 1911
		A. J. Stokes E 40 ft	Coronado Beach Co.	Coronado Beach Co
		J. W. DeFrance W 100 ft	"	"
			"	"
J. W. DeFrance N 15		L. R. McMullen	Coronado Beach Co	"
" "	L. R. McMullen N 15		"	"
	D. S. Donnell S 10		"	"
	" all		"	"
	" 45 ft		"	"
		Fannie Carlton S 20 ft	"	"
		" N 20 ft	"	"
Maude E. Mayer S 5		J. M. Harkins S 5 ft	"	"
" N 10		" N 10 ft	"	"
	Robert W. Butler S 15	" S 15 ft	"	"
	"	"	"	"
		G. C. Coaking N 15 ft	"	"
	Ella Hallett S 10	J. M. Harkins S 10 ft	"	"
	" N 5	"	"	"
	J. M. Harkins S 20	"	"	"
	"	"	"	"
	"	"	"	"
	"	"	"	"
	"	"	"	"
	Geo Fairing W 50	Henry Frantz	"	"
	Henry Frantz E 50 of W 100	"	"	"
	" E 40	"	Henry Worrington Est.	Henry Worrington
		"	"	"
		"	Mabel L. Lindenborn	"
		"	"	"
			"	Eleanor R. Partridge
G. J. Siegesman	Florence V. Nichols		Fred B. & Enid Ashley Graves	Coronado Beach Co
"	"		"	"
				Margaret & Lucy May Duval
				"
				Thomas Patterson
				"
Wm Olsen Est. N 10	Estate of Wm Olsen W 6	William Olsen	Stella Simon	Harry Sullivan
"	"	"	"	"
	Edward K. Hampton S ½	R. L. Rogers	R. L. Rogers	Coronado Beach Co
	"	Minnie V. Grace S ½ N ½	"	"
		"	"	"
Priscilla A. Smith		Chas L. Smith		C L Smith
"		"		"
		Amaza L. Nutt, Mary M. Duncan, H. S. Gibbens und ½ S ½ N ½		H. S. Gibbens
James L. Nutter N ½	J. S. Nutter N ½			"
"	" all			"
	Albert J. Lee S 15 ft	Homer W. Schofield	Henry Worrington Est.	Henry Worrington
	Henry W. Schofield N 10 ft	"	"	"
	"	"	"	"
	"	"	"	"
	"	"	"	"

The Last Value Given is the Assessed Value for the Present Year

DESCRIPTION OR BOUNDARY FOR ASSESSMENT	Lot	Block	Value of Real Estate 1911	Value of Improvements 1911	CHECK	Value of Real Estate 1912	Value of Improvements 1912	CHECK	Value of Real Estate 1913	Value of Improvements 1913	CHECK	Value of Real Estate 1914	Value of Improvements 1914	CHECK	Value of Real Estate 1915	Value of Improvements 1915	CHECK
	1	43	200			350			100 / 275	/ 675		160 / 440	/ 900		160 / 440		
	2		175			250			90 / 260	/ 510		120 / 330	/ 40		120 / 330	360	
	3		175			250			90 / 260	/ 460		120 / 330	/ 360		120 / 330	950	
	4		175			250			90 / 260			120 / 330			120 / 330		
N 15 ft	5		175			250			300	500		450 / 270	400		450 / 270	400	
S 10 ft	6		175			250			300	500		180	400		180	400	
all	7		175			250			300			450 / 90			450 / 90		
N 5 ft S 5 ft	8		175			250			240 / 240	300		360 / 360	440		360 / 360	440	
N 5 ft S 5 ft	9		175			250			60			90			90		
N 10	10		175			250			300			450 / 180			450 / 180		
S 15	11		175			250			180			270	410		270	410	
	12		175			250			300			450			450		
	13		175			250			300	600		450 / 270	480		450 / 270	490	
N 15	14		175			250			120			180	400		180	400	
S 10	15		175			250			300	300		450 / 90			450 / 90		
N 5	16		175			250			300			360			360		
S 10	17		175			250			300			450			450		
	18		175			250			300			450			450		
	19		175			250			300			450			450		
	20		175			250			300			450			450		
W 50	21		175			250			300			150 / 200			150 / 200	300	
E 50 of W 100	22		175			250			300	375		150 / 200	30		150 / 200	300	
E 40	23		175			250			300	375		150 / 200	30		150 / 200	300	
	24		225			350			350	375		150 / 200	30		150 / 200		
	25		325	160		350	380		475	310		660	250		660	190	
	26		250			275			300	380		450	300		450	300	
	27		250	760		275	760		300	760		450	620		450	620	
	28		250			275			300			450			450		
	29		250			275	175		300	175		450	400		450	400	
	30		250			275			300			450			450		
	31		250	250		275	250		300	250		450	100		450	100	
S 5 ft	32		50			55	10		60			90			90		
N 20 ft	32		200			220			240			360			360		
all	33		250			275	225		300	225		450	180		450	180	
S 15 ft	34		150			160			175			270			270		
N 10 ft	34		100	300		115	300		125	300		180	120		180	120	
	35		250			275			300			450			450		
	36		250			275	100		300	100		450 / 225	320		450 / 225	320	
	37		250			275			150 / 150			225 / 225	260		225 / 225	260	
	38		250			275			300			450			450	260	
	39		250			275			300			450			450		
	40		250			275			300			450			450	300	
und ½ — und ½ of S ½ N ½	41		250			275			300	110		225 / 225	210 / 210		225 / 225	210 / 210	
	42		250	300		275	300		150 / 150			110 / 110 / 225	140		110 / 110 / 225	140	
	43		250			275			300	50		450			450	150	
S 15	44		250			275			300			450 / 270	340		450 / 270	340	
N 10	45		250			275			300			180			180		
	46		250			275			300			450			450		
	47		250	650		275	650		300	25		450	20		450	20	
	48		275			350			400			630			630		

The Last Name Given is the One to Whom Property is Assessed

NAME OF OWNER, At Noon on First Day in January, 1915	NAME OF OWNER, At Noon on First Day in January, 1914	NAME OF OWNER, At Noon on First Day in January, 1913	NAME OF OWNER, At Noon on First Day in January, 1912	NAME OF OWNER, At Noon on First Day in January, 1911
				Mary M. Armstrong
				"
				"
			Lee Davidson	Philip Train
		John Noel		A. N. Goff
D. G. & Annie L. Curtis				D. G. Curtis
"				"
	Geo. M. Curtis		David G. & Geo. M. Curtis	Lucy " Curtis
	"			"
				Frank A. & Mabel E. Graham
				"
				W. O. Easton
Henry Romig				"
"		Elmer E. Knapp	Elmer E. & Nettie S. Knapp	Western Inv. Co. of S. D.
			David H. Shogran	D. H. Shogran
			"	"
David Horst Est			David Horst	D. Horst
"			"	"
				A. A. Monek
				"
	Hugh Stahl		E. J. Swayne	Mary M. Green
	"		"	"
	"		"	"
	"		"	"
Thomas W. Cook E 85				John H. Hooker E 35 ft
	Charles A. Jones E 35 of W 70	Frank L. Stanley W 35 of E 70 ft		L. A. Burkman W 35 ft of E 70 ft
		Mary E. Rhodes E 35 of W 70 ft		G. S. Reynolds E 35 ft of W 70 ft
Gertrude M. Cameron W 35 ft				Gertrude Cameron W 35 ft

The Last Value Given is the Assessed Value for the Present Year

DESCRIPTION OR BOUNDARY FOR ASSESSMENT	Lot	Block	Value of Real Estate 1911	Value of Improvements 1911	CHECK	Value of Real Estate 1912	Value of Improvements 1912	CHECK	Value of Real Estate 1913	Value of Improvements 1913	CHECK	Value of Real Estate 1914	Value of Improvements 1914	CHECK	Value of Real Estate 1915	Value of Improvements 1915	CHECK
	1	44	225	625		375	675	X	400	625	X	600	250	X	600	250	X
	2		200			250		X	300		X	450		X	450		X
	3		200			250		X	300		X	450		X	450		X
	4		200	30		250	75	X	300	25	X	450	10	X	450		X
	5		200	80		250	75	X	300	90	X	450	35	X	450	30	X
	6		200			250		X	300	250	X	450	200	X	450	200	X
	7		200			250		X	300		X	450	300	X	450	300	X
	8		200			250		X	300		X	450		X	450		X
	9		200	330		250	375	X	300	325	X	450	170	X	450	170	X
	10		200			250		X	300		X	450		X	450		X
	11		200	460		250	450	X	300	450	X	450	185	X	450	180	X
	12		200			250		X	300		X	450		X	450		X
	13		200			250		X	300		X	450		X	450		X
	14		200			250		X	300		X	450		X	450		X
	15		200	300		250	300	X	300	300	X	450	120	X	450	120	X
	16		200	250		250	250	X	300	250	X	450	100	X	450	100	X
N 10 ft-	17		80			100		X	120		X	180		X	180		X
S 15 ft-	17		120			150		X	180		X	270	60	X	270	60	X
	18		200			250		X	300		X	450		X	450		X
	19		200			250		X	300		X	450		X	450		X
	20		200			250		X	300		X	450		X	450		X
	21		200			250		X	300		X	450		X	450		X
	22		200			250		X	300		X	450	W 350	X	450	350	X
	23		200			250		X	300		X	450		X	450		X
	24		225			350		X	400		X	630		X	630		X
E 35 ft-	25		60	E 320		95		X	175		X	195		X	200		X
W 35 ft- of E 70 ft-	25		55	260		85		X	110		X	165		X	160		X
E 35 ft- of W 70	25		55	260		85		X	110		X	165		X	160		X
W 35 ft-	25		55	W 300		85		X	110		X	165		X	160		X
E 35 ft-	26		60			70 W 300		X	100 W 300		X	135 W 120		X	140 W 120		X
W 35 ft- of E 70 ft-	26		55			60 WM 260		X	85 WM 260		X	115 WM 100		X	120 WM 100		X
E 35 ft- of W 70 ft-	26		55			60 EM 250		X	85 EM 250		X	115 EM 100		X	120 EM 100		X
W 35 ft-	26		55			60 E 320		X	85 E 310		X	115 E 125		X	120 E 120		X
E 35 ft-	27		60			70		X	100		X	135		X	140		X
W 35 ft- of E 70 ft-	27		55			60		X	85		X	105		X	100		X
E 35 ft- of W 70 ft-	27		55			60		X	85		X	105		X	100		X
W 35 ft-	27		55			60		X	85		X	105		X	100		X

Block continued

Index to Property in University Heights Addition

The Last Name Given is the One to Whom Property is Assessed

NAME OF OWNER, At Noon on First Day in January, 1915	NAME OF OWNER, At Noon on First Day in January, 1914	NAME OF OWNER, At Noon on First Day in January, 1913	NAME OF OWNER, At Noon on First Day in January, 1912	NAME OF OWNER, At Noon on First Day in January, 1911
				Jennie & Jessie Brown
				"
				"
				Francis Mitchell
				Francis Mitchell
				"
	Wilbur F. Spencer	Emma Schieder	Lee & Annie Siptrap	Jennie A. Moorholder
				Phoebe Burk
F.C. Burke				"
	Frank E. Backus		F.E. Backus	F. Backus
	"		"	"
				Rosena S. Bentley
				"
				Hattie Goldberg
	Wirt D. Smith			J.F. McCleary
	"			"
Annie Siptrap			Calvin Gruell	Mary E. Smith
"			"	"
			J.A. McDaniel	John D. Heitshusen
			"	"

City of San Diego, California. University Heights

The Last Value Given is the Assessed Value for the Present Year

DESCRIPTION OR BOUNDARY FOR ASSESSMENT	Lot	Block	Value of Real Estate 1911	Value of Improvements 1911	CHECK	Value of Real Estate 1912	Value of Improvements 1912	CHECK	Value of Real Estate 1913	Value of Improvements 1913	CHECK	Value of Real Estate 1914	Value of Improvements 1914	CHECK	Value of Real Estate 1915	Value of Improvements 1915	CHECK
	28	44	225			250		X	350		X	450		X	450		X
	29		225	650		250	650	X	350	665	X	450	265	X	450	260	X
	30		225			250		X	350		X	450		X	450		X
	31		225			250		X	350		X	450	120	X	450		X
	32		225			250		X	350		X	450		X	450	250	X
	33		225	330		250	330	X	350	335	X	450	135	X	450		X
	34		225			250		X	350	225	X	450	180	X	450	180	X
	35		225	210		250	240	X	350	250	X	450	200	X	450	100	X
	36		225			250		X	350		X	450		X	450	220	X
	37		225			250		X	350	950	X	450	760	X	450	730	X
	38		225	80		250	725	X	350		X	450		X	450		X
	39		225			250		X	350	200	X	450	160	X	450	160	X
	40		225	630		250	630	X	350	825	X	450	660	X	450	410	X
	41		225			250		X	350		X	450		X	450		X
	42		225			250		X	350		X	450		X	450		X
	43		225			250		X	350		X	450	800	X	450	800	X
	44		225			250		X	350		X	450		X	450		X
	45		225			250		X	350		X	450		X	450		X
	46		225			250		X	350		X	450		X	450		X
	47		225			250		X	400		X	480		X	480		X
	48		250			325		X	500		X	690		X	690		X

The Last Name Given is the One to Whom Property is Assessed

NAME OF OWNER, At Noon on First Day in January, 1915	NAME OF OWNER, At Noon on First Day in January, 1914	NAME OF OWNER, At Noon on First Day in January, 1913	NAME OF OWNER, At Noon on First Day in January, 1912	NAME OF OWNER, At Noon on First Day in January, 1911
	C. D. Ingraham			Winfield S. Armitage
	"			T. H. Hackett
	C. D. Ingraham			Winfield S. Armitage
	"			T. H. Hackett
	"			Caroline E. Hinckley
	"			"
	Frank Weerts		Wm. McCreary Est.	William McCreary
	"		"	"
Zilpha Williams	Goddard & Ewell	Goddard, Ewell & Wilcox		F. N. Shafer
	"	"		"
O. C. Dillahunt	Mathilda Guetin			Nels Gustin
"	"			"
				J. B. McLees
Eva Nichols Young & L. Adda N. Bigelow			Mrs. W. H. Young & L. Adda Nichols	William Hammond
			"	"
	Mrs. C. F. Castle	Frank Weerts		William Olsen
	"	"		"
Mabel L. Kemp	Mabel L. Kent	Edward Wells		W. H. McVean
"	"	Eugene Dunmans	Joseph Story	Joseph Story
		"	Arthur G. Stamper	A. G. Stamper
Tolbert C. Shaw			Tolbert C. & Alice Shaw W 1/2	"
Mrs. Wm. Stewart			Mary Stewart E 1/2	J. W. Boardman
" "			Tolbert C. & Alice Shaw W 1/2	"
Tolbert C. Shaw			Mary Stewart E 1/2	"
Mrs. Wm. Stewart			" " "	"
" "			Tolbert C. & Alice Shaw W 1/2	"
Tolbert C. Shaw			" " "	"
				Dora Kirkpatrick
				"
			Andrew J. Waldia	Andrew J. Waldia
			J. M. Westerfield	J. M. Westfield
			"	"
				Tom M. McKee
	Clifford G. Sweet	C. G. Sweet		Philip Morse
	"	"		"
	Carrie A. Dalton Est.			Carrie A. Dalton
	" "			"
Paul Sainsevain	P. Sainsevain	Kate Harrington		Patterson Sprigg
"	"	"		"
Henry Busch			Henry Busch	"
			Georgia Bidwell	Georgia E. Miller
			"	"
				Margaret B. Fanton
	Frank Weerts		Frank Weerts	G. H. Reilly
	"		"	"
	"	James H. Main	Southern Tr. & Sav. Bank	Patterson Sprigg
	"	"	"	"

The Last Value Given is the Assessed Value for the Present Year

DESCRIPTION OR BOUNDARY FOR ASSESSMENT	Lot	Block	Value of Real Estate 1911	Value of Improvements 1911	CHECK	Value of Real Estate 1912	Value of Improvements 1912	CHECK	Value of Real Estate 1913	Value of Improvements 1913	CHECK	Value of Real Estate 1914	Value of Improvements 1914	CHECK	Value of Real Estate 1915	Value of Improvements 1915	CHECK
E 40 ft.	1	45	65			100		X	150		X	200		X E	200		X
W 100 ft.	1		160			225	E 175	X	350	E 175	X	460	E 100	X W	460	E 100	X
E 40 ft.	2		65			75		X	120		X	175		X E	180		X
W 100 ft.	2		160			175		X	280		X	305		X W	300		X
	3		200			250		X	350		X	450		X	450		X
	4		200			250		X	350		X	450		X	450		X
	5		200			250		X	350		X	450		X	450		X
	6		200			250		X	350		X	450		X	450		X
	7		200			250		X	350		X	450	360	X	450	360	X
	8		200			250		X	350		X	450		X	450		X
	9		200	400		250	400	X	350	400	X	450	160	X	450	160	X
	10		200			250		X	350		X	450		X	450		X
	11		200	370		250	370	X	350	370	X	450	150	X	450	150	X
	12		200			250		X	350		X	450		X	450		X
	13		200			250		X	350		X	450		X	450		X
	14		200			250		X	350		X	450		X	450		X
	15		200			250		X	350		X	450	200	X	450	200	X
	16		200			250		X	350		X	450		X	450		X
	17		200			250		X	350		X	450	220	X	450	220	X
	18		200			250		X	350		X	450		X	450		X
	19		200			250		X	350	80	X	450	30	X	450	30	X
	20		200	80	W ½	250	80	X	350		X	450		X	450		X
	21		200	40	W ½	125	40	X	175		X W	270		X	270		X
						125		X	175		X E	180		X	180		X
	22		200		W ½	125		X	175	460	X E	270	E 340	X	270	E 375	X
						125		X	175		X W	270		X	270		X
	23		200	450		125	E 425	X	175	460	X E	180	W 600	X	180	W 450	X
						150		X	190		X W	265		X	260		X
	24		250		W ½	200	W 200	X	260		X W	395		X	400		X
	25		300			450		X	600		X	1140		X	1140		X
	26		250			400		X	475		X	840		X	840	330	X
	27		250	200		400	200	X	475	200	X	690	80	X	690		X
	28		250			400		X	475		X	690		X	690		X
	29		250			400		X	475		X	690		X	690		X
	30		250	310		400	310	X	475	310	X	690	120	X	690	120	X
	31		250			400		X	475		X	690		X	690		X
	32		250			400		X	475		X	690		X	690		X
	33		250			400		X	475		X	690		X	690		X
	34		250			400		X	475	1750	X	690	1400	X	690	1400	X
	35		250			400		X	475		X	690		X	690		X
	36		250			400		X	475		X	690		X	690		X
	37		250			400		X	475		X	690		X	690		X
	38		250			400		X	475		X	690		X	690		X
	39		250			400		X	475		X	690		X	690		X
	40		250			400	300	X	475	310	X	690	240	X	690	240	X
	41		250			400	350	X	475	350	X	690	480	X	690	480	X
	42		250			400		X	475		X	690		X	690		X
	43		250	80		400	375	X	475	600	X	690	480	X	690	480	X
	44		250			400		X	475		X	690		X	690		X
	45		250			400	60	X	475	1060	X	690	850	X	690	850	X
	46		250			400		X	600		X	690		X	690		X
	47		260			400		X	800		X	900		X	900	none	X
	48		275	20		450	20	X	1000	20	X	1320	150	X	1320		X

Index to Property in University Heights Addition

The Last Name Given is the One to Whom Property is Assessed

NAME OF OWNER, At Noon on First Day in January, 1915	NAME OF OWNER, At Noon on First Day in January, 1914	NAME OF OWNER, At Noon on First Day in January, 1913	NAME OF OWNER, At Noon on First Day in January, 1912	NAME OF OWNER, At Noon on First Day in January, 1911
Edward C. Hall				Patterson Spriggs
"				Lydia C. " Kyle
		Jaenette Murray		Patterson " Spriggs
		"		"
Wendelin Genter		W. Genter		"
"		"		"
	Mary A. Lendahl	K. M. Nikkel		"
	"	"		Minnie E. " North
L. Stanfield	Lindsay & Kitty Stanfield	K. M. Stanfield	M. K. Stanfield	Mrs. K. M. " Stanfield
Lillie B. Black		"	"	Lillie Bell " Black
"				Tom M. " McKee
				Frank F. " Carpenter
				Anna V. " Bettencourt
	Nina D. Coats	N. J. Sanford E½	Nina D. Coats E½	William Olsen
	Zula Elizabeth Sanford W½	" W½	Southern Title Guar Co W½	"
	Nina D. Coats E½	" E½	Nina D. Coats E½	Grant Finney
Lena Johnson Drew E 45 W 90	M. D. Bucher E 50	F. O. Mosher W 45	F. O. Mosher	"
		" " E 45 of W 90	"	"
		E. A. Riddle E 50	"	Wm. H. " West
Mrs E. A. Sherwood		Henry Wreschoh		"
"		"		F. S. " Cross
		Flora Coy		Sarah J. Dorman
	Sarah Dorman Weyand	"		"
Bertha K. Gilpatrick		J. B. Ennis	Wm Walke	H. L. Emery
"		"	"	"
		Lucia A Stryer	Mary L. Keyser	E. W. Loring agt
		"	"	"
	Ella D. Stewart		Marion C. Reton	Mrs M. C. Reton
Marion C. Reton W 40 ft	Marion C. Reton		"	"
Florence Mae Rae E 100	"		"	"
	Walter A. Traver			R. E. Traver
	"			"
		Geo V Gerhard	Lyness & Davison	Lyness & " Davidson
		"	"	E. C. " Divoort
				Mary C. " Field
				Bertha " Sandrock
				"

The Last Value Given is the Assessed Value for the Present Year

DESCRIPTION OR BOUNDARY FOR ASSESSMENT	Lot	Block	Value of Real Estate 1911	Value of Improvements 1911	CHECK	Value of Real Estate 1912	Value of Improvements 1912	CHECK	Value of Real Estate 1913	Value of Improvements 1913	CHECK	Value of Real Estate 1914	Value of Improvements 1914	CHECK	Value of Real Estate 1915	Value of Improvements 1915	CHECK
	1	46	225			450			1000			1760			1260		
	2		225			400	40		800	40		900	30		900	30	
	3		225			400			600			690			690		
	4		225			400			475			690			690		
	5		225			400			475			690	160		690	140	
	6		225			400			475			690			690		
	7		225			400			475			690			690		
	8		225			400			475			690			690		
	9		225			400			475	1500		690	1200		690	1200	
	10		225			400			475			690			690		
	11		225	410		400	410		475	410		690	165		690	160	
	12		225			400			475			690			690		
	13		225	230		400	230		475	230		690	90		690	90	
	14		225			400			475			690			690		
	15		225	410		400	410		475	850		690	680		690	520	
	16		225			400			475			690			690		
	17		225			400			475			690			690		
	18		225			400			475			690			690		
	19		225	410		400	410		475	410		690	160		690	160	
	20		225			400			475			690			690		
	21		225			400	450		475	460		690	370		690	370	
	22		225			400			475			690			690		
	23		225		E½ W½	200 / 200		E	340 / 340	450	E / W	500	360	E	500	300	E
	24		250		E½	250 / 250	450		395 / 360	450		650 / 400	360	W	650 / 400	360	
	25		250			350	550		1350 / 1350	460 / 460	W / E	2000 / 1000	360	W	2000 / 1000	360	W
	26		200			250			1350 / 1350	460 / 460	W / E	2000 / 250	360	E	2000 / 250	360	E
	27		200	400		250	425		270	425		450	190		450	190	
	28		200			250			270			450			450		
	29		200			250			275	125		450	100		450	100	
	30		200			250			275			450			450		
	31		200			250			275			450			450		
	32		200	350		250	420		275	420		450	355		450	180	
	33		200			250			270			450			450		
	34		200			250			275			450	120		450	120	
	35		200			250			275			450			450		
	36		200			250			275			450	160		450	160	
W 40 E 100	37		200	110		250	110		270	110		450	45	W / E	350 / 100 / 100 / 350	E	360
	38		200			250			270			450			450		
	39		200			250			275			450			450		
	40		200			250			275			450			450		
	41		200			250			275			450			450		
	42		200			250			275			450			450		
	43		200	20		250	420		270	415		450	330		450	330	
	44		200			250			275			450			450		
	45		200			250			275			450			450		
	46		200			250			275			450			450		
	47		200	570		250	570		270	510		450	205		450	200	
	48		225			350			375			660			660		

The Last Name Given is the One to Whom Property is Assessed

The Last Value Given is the Assessed Value for the Present Year

NAME OF OWNER, At Noon on First Day in January, 1915	NAME OF OWNER, At Noon on First Day in January, 1914	NAME OF OWNER, At Noon on First Day in January, 1913	NAME OF OWNER, At Noon on First Day in January, 1912	NAME OF OWNER, At Noon on First Day in January, 1911	DESCRIPTION OR BOUNDARY FOR ASSESSMENT	Lot	Block	Value of Real Estate 1911	Value of Improvements 1911	CHECK	Value of Real Estate 1912	Value of Improvements 1912	CHECK	Value of Real Estate 1913	Value of Improvements 1913	CHECK	Value of Real Estate 1914	Value of Improvements 1914	CHECK	Value of Real Estate 1915	Value of Improvements 1915	CHECK
	Martha E. Stanley	Geo A. Heuermann		Coronado Beach Co		1	47	200			300			325	500		600	400		600	400	
	"	"		"		2		170			250			250			450			450		
	G. V. Alexander		G. V. Alexander	"		3		170			250	75		250	400		440	360		440	360	
	Carrie W. Perkins N 1/2 S 1/2	6	"	"	N 1/2 S 1/2	4		170			250			250			N 220 S 220			220		
	"		"	"		5		170			250	15		250	415		440	400		440	410	
	Emma Schieder		"	"		6		170			250			250			440	200		440	200	
	Mathias Ericsson N 1/2 S 1/2		"	"	N 1/2 S 1/2	7		170			250			250			220			220		
	"		"	"		8		170			250			250			440			440		
F. W. Van Horne		F. W. Van Horn	Coronado Beach Co	"		9		170			250			250	385		440	300		440	300	
"		"	"	"		10		170			250			250			440			440		
		Josephine Devoy	Coronado Beach Co	"		11		170			250			250	350		440	280		440	400	
		William Hopkins		"		12		170			250			250			440			440		
Albert L. & Sylvia A. Webster	Sylvia A. Webster		E. G. Davies	Wm Hopkins		13		170	330		250	325		250	325		440	130		440	130	
"	"			"	N. 1/2	14		85			125			125			220			220		
		Elma Rhodimer	Alice M. Walker	Elma E. Rhodimer	S 1/2	14		85			125	175		125	200		220	160		220	260	
				Elma E. Rhodimer		15		170	180		250			250			440			440		
	Ruth M. Dowkes	Ruth M. Dowkes	R. I. Dowkes	Cornelia McIntire		16		170	250		250	250		250	225		440	90		440	90	
				Harman J. Hunter		17		170	230		250	235		250	235		440	95		440	90	
				"		18		170			250			250			440			440		
				A. A. Monek		19		170			250			250			440			440		
						20		170			250			250			440			440		
			Lida J. Cullen E 40	Lydia J. Cullen	E	21		170	180	W	180	206	W	250	250	W	265	200	W	260	200	W
			E. E. Benedict W 100		W						180			180			265			260		
			Lida J. Cullen E 40		E	22		170		E	70			70		E	175		E	180		E
			"	"		23		170			250	410		250	1100		450	880		450	880	
			"	"		24		200			300			350			630			630		
				F. O. Stelzner	W. 10 ft. Florida St. closed from S. line Adams St. to N. line Park	25		175			225			300			300			300		
				"		26		150			200			250			210			210		
				"		27		150			200			250			210			210		
	James F. Barnes			Harriett O. Redding		28		150			200			250			210			210		
	"			"		29		150			200			250			210			210		
				"		30		150			200			250			210			210		
			Elizabeth Langalier	Mrs E. Langalier		31		150			200			250			210			210		
				"		32		150			200			250			210			210		
Mattie E. Smith Hector Zahn			Hector Zahn	Hector Zahn		33		150			200			250			210			210		
			"	"		34		150			200			250			210			210	100	
	Anna Bergstrom		"	"		35		150			200			250			210			210		
	"		Henry Wormington Est	Wm Wormington		36		150			200			250			210	200		210	200	
			"	"		37		150			200			250			210			210		
			"	"		38		150			200			250			210			210		
			"	"		39		150			200			250			210			210		
				Patterson Spragg		40		150			200			250			210			210		
				"		41		150			200			250			210			210		
						42		150			200			250			210			210		
				"		43		150			200			250			210			210		
				"		44		150			200			250			210			210		
Isabel Boe E 75 ft Lots 45 & 46	Albert Dreher E. 75 ft.	Dist of N. Sanguin E 75 ft of Lots 45 & 46		Fred. H. Severin		45		150			200			175		E	300			300		
		Albert Dreher W 37½ ft														W	160					
		Eileen B. Thorburn E 37½ ft of W 75				46		150			200			175	450	E	360			360		
		Mrs L. M. Black E 37½ ft of Lots 45 & 46														W	300			300		
						47		150			200			170	100	E	360			360		
																W	300			300		
						48		175			200			175								

Index to Property in University Heights Addition

The Last Name Given is the One to Whom Property is Assessed

The Last Value Given is the Assessed Value for the Present Year

NAME OF OWNER, At Noon on First Day in January, 1915	NAME OF OWNER, At Noon on First Day in January, 1914	NAME OF OWNER, At Noon on First Day in January, 1913	NAME OF OWNER, At Noon on First Day in January, 1912	NAME OF OWNER, At Noon on First Day in January, 1911	DESCRIPTION OR BOUNDARY FOR ASSESSMENT	Lot	Block	Value of Real Estate 1911	Value of Improvements 1911	CHECK	Value of Real Estate 1912	Value of Improvements 1912	CHECK	Value of Real Estate 1913	Value of Improvements 1913	CHECK	Value of Real Estate 1914	Value of Improvements 1914	CHECK	Value of Real Estate 1915	Value of Improvements 1915	CHECK
				Homer A. Smith		1	48	100			200			220			330			330		
						2		90			150			175			180			180		
				Mary A. Cuthbert		3		90			150	265		175	280		160	200		160	200	
		Ben Straus		Clifford Radston		4		90			150			175			160			160		
		"				5		90			150			175			160			160		
				Rose Jachnig		6		90	180		150	175		175	175		160	70		160	70	
				"		7		90			150			175			160			160		
		Herman Koehler		Herman Koehler		8		90	100		150	175		175	165		160	130		160	130	
		"				9		90			150			175			160			160		
				Philip Morse		10		90			150			175			160	160		160	160	
				Patterson Sprigg		11		90			150			175			160			160		
				"		12		90			150			175			160			160		
				Patterson Sprigg		13		90			150			175			160			160		
			E. A. Richardson	DC Collier 460		14		90			150			175			160			160		
				Southwestern Ins 60		15		90			150			175			160			160		
				"		16		90			150	50		175	50		160	Same		160		
				"		17		90			150			175			160			160		
				Herman Koehler		18		90			150	100		175	325		160	260		160	260	
				Coronado Beach 60		19		90			150			175			160			160		
				"		20		90			150			175			160			160		
	Samuel Elmer E 37½	Geo H. Eilerman E 37½		"		21		90			150			175	325		160			160		
	Earl L. Biddle W 37½ of E 75	" " W 37½ of E 75		"	E 10 ft Florida st closed from Sline Adams st to Park	22		90			150			175	325		160	W 260		260		
	Geo H. Eilerman E 37½ of W 65	" " E 37½ of W 65		"		23		90			150			175	325		160	EM 260		260		
	Helen Hadas Guardian W 27½	Mary Cruismore W 27½		"		24		100			200			175	325		160	E 260		260		
Imperial Valley Development Co	L.D. Subdivision Co	F. M. Clair	Henry N. Zychlinski	Agnes M. Campbell		25		125			125			175	200		300	160		300	160	
Jewell Investment Co		L. L. Beaman	L. S. Beamon	Leonard Haugh		26		125			125			150			225			225		
		"	Leonard Haugh			27		125			125			150			225			225		
				Minnie Howe		28		125	170		125	170		150	170		225	70		225	70	
				"		29		125			125			150			225			225		
				"		30		125			125			150			225			225		
				Helen M. Hutchinson		31		125			125			150			225			225		
				"		32		125			125			150			225			225		
		Jno N. Hutchinson		P. Pepper		33		125			125			150			225			225		
				Patterson Sprigg		34		125			125			150			225			225		
				"		35		125			125			150			225			225		
				"		36		125			125			150			225			225		
				"		37		125			125			150			225			225		
				"		38		125			125			150			225			225		
				"		39		125			125			150			225			225		
				Ivy B. Sanford		40		125			125			150			225			225		
				"		41		125			125			150			225			225		
Channcy Hutchings			C. B. Hutchings	Lillian Floyd		42		125	180		125	175		150	175		225	70		225	80	
	Elizabeth Graham		W. J. + J. L. Trent	P. N. Betts		43		125	180		125	175		150	175		225	70		225	70	
				Columbian Realty Co		44		125			125			150			225			225		
				"		45		150			150			175			450			450		

Index to Property in University Heights Addition

The Last Name Given is the One to Whom Property is Assessed

NAME OF OWNER, At Noon on First Day in January, 1915	NAME OF OWNER, At Noon on First Day in January, 1914	NAME OF OWNER, At Noon on First Day in January, 1913	NAME OF OWNER, At Noon on First Day in January, 1912	NAME OF OWNER, At Noon on First Day in January, 1911
				Daniel A. Considine
				Hiram Tate
				Jesse Tate
				"
				"
Emanuel Lucero	Mrs M. Lucero			Manuel Lucero
"	"			"
				Rilla B. Chenoweth
				Sadie A. Glick
				"
Charles N. Bowers		James Hurley	L. N. Bowers	L. W. Bowers
		"		U. L. & E. O. Craig
		"		"
		"		"
		"		"
		"		"
		"		"
	James Hurley E 60	"		"
	" E 40 of W 80	"		"
	" W 40	"		"
Geo M Hawley Jun Exr E 40 A D Pratt W 60		Geo. M. Hawley Investment Co.	Myra G. Howard	Mary G. Howard
" W 40 of E 80		"	"	"
" E 80		"	"	"
" W 40 of E 80		"	"	"
Chas J. Eichmann exx E 100		Mrs David A. Vail E 100 ft		
	Judy Snyder W 40	Mrs J. Edna Snyder W 40		
Chas J. Eichmann exx E 100 ft S 15		Mrs David A. Vail E 100 ft S 165 ft		
Frank Lucero E 100 ft N 15	Joseph Lucero E 100 ft N 10	Mrs L. E. Scamblin E 100 ft N 10		
Frank Lucero E 100	Judy Snyder W 40 ft S 20	Mrs J. Edna Snyder W 40 ft S 20		
	Joseph Lucero E 100	E 100		
Frank Lucero E 100 ft S		Geo M. Hawley Jun Exr W 40 of N. 5 ft		
Chas. Dedlway E 100 ft N 20	Joseph Lucero E 100 ft S	Chas. Dedlway COAL & FEED YARD E 100 ft N 20		
" N 5 20		Geo M Hawley Jun Exr E 100 ft S of		
		" W 40		

City of San Diego, California. University Heights

The Last Value Given is the Assessed Value for the Present Year

DESCRIPTION OR BOUNDARY FOR ASSESSMENT	Lot	Block	Value of Real Estate 1911	Value of Improvements 1911	CHECK	Value of Real Estate 1912	Value of Improvements 1912	CHECK	Value of Real Estate 1913	Value of Improvements 1913	CHECK	Value of Real Estate 1914	Value of Improvements 1914	CHECK	Value of Real Estate 1915	Value of Improvements 1915	CHECK
	1	49	125			125			150			450			450		
	2		100			100			125			225			225		
	3		100			100			125			225			225		
	4		100			100			125			225			225		
	5		100			100			125			225			225		
	6		100			100			125			225			225		
	7		100			100			125			225			225		
	8		100	240		100	240		125	240		225	90		225	90	
	9		100			100			125			225			225		
	10		100			100			125			225			225		
	11		100			100			125			225			225		
	12		100			100			125			225			225		
	13		100			100			125			225			225		
	14		200			200			250			525			525		
	15		125			125			150			300			300		
	16		100			100			125			210			210		
	17		125			125			150			200			200		
	18		125			125			150			200			210		
	19		125			125			150			200			200		
	20		125			125			150			200			200		
	21		125			125			150			200			200		
	22		125			125			150			200			200		
	23		125			125			150			200			200		
	24		125			125			150			200	E 360		200	E 360	
	25		150			150			175			200			200		
	1	49½	175			175			225	N 200		625	360		625	=360	
	2		150			150			175			100			100		
	3		150			150			175	40		210	W 320		210	W 320	
	4		100			100			125	450	E	450	E 360		450	E 360	
	5		100			100			125	450	E	450	E 360		450	E 360	
	6		100			100			125			125	E 280		125	E 280	
	7		100			100			125	350		125			125		
	8		150			150			200			390			390		

Index to Property in University Heights Addition

The Last Name Given is the One to Whom Property is Assessed

NAME OF OWNER, At Noon on First Day in January, 1915	NAME OF OWNER, At Noon on First Day in January, 1914	NAME OF OWNER, At Noon on First Day in January, 1913	NAME OF OWNER, At Noon on First Day in January, 1912	NAME OF OWNER, At Noon on First Day in January, 1911
			Jennie Blaine	Jemiel Nebergal
			"	"
	Jacob J. Hostetler			Mrs Juno H. Rappe
	"			"
	"			Ada McCullough
				"
	Zua E. Clough E 40	Mrs A. H. Kimpton E 40	Pauline A. Douglas	Emma A. Hoff
	Frances S Mathis E 50 of W 100	E. E. Scott E 50 of W 100	"	"
	H. J. Jorgen W 50	E. A. Doud W 50	"	"
	James L. Belcher			J. L. Belcher
	"			"
	"			"
Elsie McDuell				Joseph Hill
"				"
"				Mrs. A. L. Schutte
		Gladys M. Rose		Ellen E. Williams
		"		"
		"		James S. Ward
		Walter G. Suttle		"
		"		"
		"		
	Bell Goodwin Grant E 45	Belle G. Grant		Belle G Grant
	" W 50	"		"
	" E 45 of W 95 E 70	"		"
	Cassine M. Loomis W 70	" all E of W 70 ft		"
	Bell Goodwin Grant E 5/6	C. M. Loomis W 70 ft		"
	Cassine M. Loomis all E of E 5/6			
Bell Goodwin Grant's	Belle G. Grant assignee of the	Belle G. Grant		
	Board of Trade Agreement for			
	E 70 ft of H & E 5/6 of L 5 Acc			
	Statement to Subdescription			
	1/16/14 in Co Rec			

DESCRIPTION OR BOUNDARY FOR ASSESSMENT	Lot	Block	Value of Real Estate 1911	Value of Improvements 1911	CHECK	Value of Real Estate 1912	Value of Improvements 1912	CHECK	Value of Real Estate 1913	Value of Improvements 1913	CHECK	Value of Real Estate 1914	Value of Improvements 1914	CHECK	Value of Real Estate 1915	Value of Improvements 1915	CHECK
	1	50	200			200		X	300		X	420		X	420		X
	2		100			100		X	125		X	180		X	180		X
	3		100			100		X	125		X	180		X	180		X
	4		100			100		X	125		X	180		X	180		X
	5		100			100		X	125		X	180		X	180		X
	6		100			100		X	125		X	180		X	180		X
	7		100			100		X	125		X	180		X	180		X
E 40 ft	8		100			100		X	125 E	450	X	180 E	360	X	360		X
E 50 ft of W 100	9		100			100		X	125 M	400	X	180 M	320	X	320		X
W 50	10		100			100		X	125 W		X	180 W	300	X	300		X
	11		125			125		X	150		X	270		X	270	690	X
	12		125			125		X	150	5000	X	270 W	300	X	270		X
	13		85			85		X	125		X	200 M	380	X	200		X
	14		85			85		X	125		X	200		X	200		X
	15		85			85		X	125		X	200		X	200		X
	16		85			85		X	125		X	200		X	200		X
	17		85			85		X	125		X	200		X	200		X
	18		85			85		X	125		X	200		X	200		X
	19		85			85		X	125		X	200		X	200		X
	20		85			85		X	125		X	200		X	200		X
	21		85			85		X	125		X	200		X	200		X
	22		85			85		X	125		X	200		X	200		X
	23		85			85		X	125		X	200		X	200		X
	24		85			85		X	125		X	200		X	200		X
	25		85			85		X	125		X	200		X	200		X
	26		85			85		X	125		X	200		X	200		X
	27		150			150		X	200		X	450		X	450		X
	1	50½	125			125		X	150		X	175 W		X	175		X
	2		100			100		X	125		X	115 W	200	X	115	200	X
	3		100			100		X	125		X	115 W		X	115		X
	4		100			100		X	125		X	115 W		X	115		X
	5		125			125		X	150 E 45 ft of W 70 ft		X	135 W		X	135		X
	6		75			75		X	125	200	X	360	160	X	360	160	X

Index to Property in University Heights Addition

The Last Name Given is the One to Whom Property is Assessed

The Last Value Given is the Assessed Value for the Present Year

NAME OF OWNER, At Noon on First Day in January, 1915	NAME OF OWNER, At Noon on First Day in January, 1914	NAME OF OWNER, At Noon on First Day in January, 1913	NAME OF OWNER, At Noon on First Day in January, 1912	NAME OF OWNER, At Noon on First Day in January, 1911	DESCRIPTION OR BOUNDARY FOR ASSESSMENT	Lot	Block	Value of Real Estate 1911	Value of Improvements 1911	CHECK	Value of Real Estate 1912	Value of Improvements 1912	CHECK	Value of Real Estate 1913	Value of Improvements 1913	CHECK	Value of Real Estate 1914	Value of Improvements 1914	CHECK	Value of Real Estate 1915	Value of Improvements 1915	CHECK
				D C. Pipley		1	51	175		✓	175		✓	300		✓	480		✓	480		✓
				〃		2		65		✓	65		✓	110		✓	200		✓	200		✓
				〃		3		65		✓	65		✓	110		✓	200		✓	200		✓
				〃		4		65		✓	65		✓	110		✓	200		✓	200		✓
				〃		5		65		✓	65		✓	110		✓	200		✓	200		✓
				〃		6		65		✓	65		✓	110		✓	200		✓	200		✓
				〃		7		65		✓	65		✓	110		✓	200		✓	200		✓
				〃		8		65		✓	65		✓	110		✓	200		✓	200		✓
				〃		9		65		✓	65		✓	110		✓	200		✓	200		✓
				〃		10		65		✓	65		✓	110		✓	200		✓	200		✓
				〃		11		65		✓	65		✓	110		✓	200		✓	200		✓
				〃		12		65		✓	65		✓	110		✓	200		✓	200		✓
				〃		13		65		✓	65		✓	110		✓	200		✓	200		✓
				〃		14		65		✓	65		✓	110		✓	200		✓	200		✓
				〃		15		65		✓	65		✓	110		✓	200		✓	200		✓
				〃		16		65		✓	65		✓	110		✓	200		✓	200		✓
				〃		17		65		✓	65		✓	110		✓	200		✓	200		✓
				〃		18		65		✓	65		✓	110		✓	200		✓	200		✓
				〃		19		65		✓	65		✓	110		✓	200		✓	200		✓
				〃		20		65		✓	65		✓	110		✓	200		✓	200		✓
				〃		21		100		✓	100		✓	150		✓	300		✓	300		✓
				〃		22		100		✓	100		✓	150		✓	300		✓	300		✓
				〃		23		75		✓	75		✓	125		✓	225		✓	225		✓
				〃		24		75		✓	75		✓	125		✓	225		✓	225		✓
				〃		25		75		✓	75		✓	125		✓	225		✓	225		✓
				〃		26		75		✓	75		✓	125		✓	225		✓	225		✓
				〃		27		75		✓	75		✓	125		✓	225		✓	225		✓
				〃		28		75		✓	75		✓	125		✓	225		✓	225		✓
				〃		29		75		✓	75		✓	125		✓	225		✓	225		✓
				〃		30		75		✓	75		✓	125		✓	225		✓	225		✓
				〃		31		75		✓	75		✓	125		✓	225		✓	225		✓
				〃		32		75		✓	75		✓	125		✓	225		✓	225		✓
				〃		33		75		✓	75		✓	125		✓	225		✓	225		✓
				〃		34		75		✓	75		✓	125		✓	225		✓	225		✓
				〃		35		75		✓	75		✓	125		✓	225		✓	225		✓
				〃		36		75		✓	75		✓	125		✓	225		✓	225		✓
				〃		37		75		✓	75		✓	125		✓	225		✓	225		✓
				〃		38		75		✓	75		✓	125		✓	225		✓	225		✓
				〃		39		75		✓	75		✓	125		✓	225		✓	225		✓
				〃		40		75		✓	75		✓	125		✓	225		✓	225		✓
				〃		41		75		✓	75		✓	125		✓	225		✓	225		✓
				〃		42		75		✓	75		✓	125		✓	225		✓	225		✓
				〃		43		75		✓	75		✓	125		✓	225		✓	225		✓
				〃		44		75		✓	75		✓	125		✓	225		✓	225		✓
				〃		45		100		✓	100		✓	150		✓	300		✓	300		✓
											3600											

Index to Property in University Heights Addition

The Last Name Given is the One to Whom Property is Assessed

The Last Value Given is the Assessed Value for the Present Year

NAME OF OWNER, At Noon on First Day in January, 1915	NAME OF OWNER, At Noon on First Day in January, 1914	NAME OF OWNER, At Noon on First Day in January, 1913	NAME OF OWNER, At Noon on First Day in January, 1912	NAME OF OWNER, At Noon on First Day in January, 1911	DESCRIPTION OR BOUNDARY FOR ASSESSMENT	Lot	Block	Value of Real Estate 1911	Value of Improvements 1911	CHECK	Value of Real Estate 1912	Value of Improvements 1912	CHECK	Value of Real Estate 1913	Value of Improvements 1913	CHECK	Value of Real Estate 1914	Value of Improvements 1914	CHECK	Value of Real Estate 1915	Value of Improvements 1915	CHECK
				Mrs Jean Dunne		1	52	100			100			150			270			270		
				"		2		75			75			125			210			210		
	J.J. Fitzgerald	Fanny R. Yates	Harry H. Harvey	A. Byford Leonard		3		75			75			125			210			210		
	"	"	"	"		4		75			75			125			210			210		
			A. Byford Leonard	"		5		75			75			125			210			210		
	Matthew B. Sherman		M. B. Sherman	Matthew B. Sherman & Fannie B. Sloane		6		75			75			125			210			210	200	
	"		"	"		7		75			75			125			210	200		210		
	E. B. Workman	Margaret Becker		C. T. Dondure		8		75			75			125			210			210	100	
	"	"		"		9		75			75			125			210	100		210		
Gertrude Fritz	Anthony Becker	"		"		10		75			75			125			210	420		210	420	
"	"	"		"		11		75			75			125			210			210		
Margaret Becker	Margret Becker	"		"		12		75			75			125			210			210	350	
"	"	"				13		75			75			125			210			210		
				Clara Whiteford		14		75			75			125			210			210		
				Wm Olsen		15		75			75			125			210			210		
		James Severton		"		16		75			75			125			210	100		210	400	
		"		"		17		75			75			125			210			210		
Lester F. Green		Ben Hiestand	James Severton	"		18		75			75			125			210	170		210	170	
"		"	"	"		19		75			75			125			210			210		
Charles O Worley			Harrison Pearl	Harrison Pearl		20		75	160		75	160		125	160		210	410		210	400	
"			"	"		21		75	60		75	60		125	60		210			210		
Louise Kitzman	Wm E. Kitzman	Geo W. Tomblesen		W E. Kitzman		22		75			75			125			210			210		
"	"	"		"		23		75	460		75	460		125	465		210	185		210	180	
"		E J. Miller	John H. Simpson	E. J. Miller		24		125			175			150			285			285		
		"		Wm H. Oakes		25		125			175			175			210			210		
				"		26		100			100			125			150			150		
				"		27		100			100			125			150			150		
				"		28		100			100			125			150			150		
				Mrs. W. M. Jorgenson		29		100			100			125			150			150		
	Mary C. Prall			Mary C. Remaley		30		100			100			125			150			150		
	"			"		31		100			100			125			150			150		
		John H. Simpson		J. H. Simpson		32		100			100			125			150			150		
		"		"		33		100	100		100	100		125	100		150	40		150	80	
			Annie Cattell	D C Collier & Co		34		100	110		100	110		125	110		150	45		150		
			"	"		35		100			100			125			150			150		
				E C. Divoort		36		100			100			125			150			150		
				"		37		100			100			125			150			150		
				Chas Callaghan		38		100			100			125			150			150		
				"		39		100			100			125			150			150		
				St Josephs Hospital & Sanitarium		40		100			100			125			150			150		
				"		41		100			100			125			150			150		
James C. Rose				Herbert C. Emery		42		100			100			125			150			150		
"				"		43		100			100			125			150			150		
"				"		44		100			100			125			150			150		
						45		100			100			125			150			150		
						46		100			100			125			150			150	320	
						47		100			100			125			150			150		
						48		125			175			150			225			225		

Index to Property in University Heights Addition

The Last Name Given is the One to Whom Property is Assessed

NAME OF OWNER, At Noon on First Day in January, 1915	NAME OF OWNER, At Noon on First Day in January, 1914	NAME OF OWNER, At Noon on First Day in January, 1913	NAME OF OWNER, At Noon on First Day in January, 1912	NAME OF OWNER, At Noon on First Day in January, 1911
	Luther T. Tilton	Lawrence Mowat Jr.	Lawrence Mowat Jr	J. Cooper Gray
	"	"	"	"
	"	"	"	"
	"	"	"	"
	"	"	"	"
	"	"	"	"
				Severin Gloss
				"
				"
				"
	Thyge P. Brown			T. P. Brown
	"			"
				Alice Y. Boüddesson
				"
				"
				Wm M. McFadden
				"
				"
Harry B. Ford				Geo M. Hawley Investment Co
	Geo M. Hawley Inv Co E 50 of W 100	Harry B. Ford E 40 of	A. Love	"
	" W 50	Geo M. Hawley Inv Co W 100	"	"
			Geo M. Hawley Inv Co W 100 F & G of W 100 E 40 W 50	"
		Katherine B. Meyer	Wm H. Oakes	Geo W. Oakes Est.
		"	"	"
				Ella L. Rowland
				"
				"
	Laura M. Dake			Laura M. Dake
	Laura M. Dake N 1/2			"
	"			Ethel A. " Sherman
			Jas. A. Keagy	D. C. Collier & Co
			"	"
J. W. Fulton			"	"
"			"	"
"			"	"
"			"	"
"			"	"
	Carrie A. Perkins			Daniel P. Wilson
	"			"
	"			"
	"			"
Minnie A. McCurdy		L. A. McCurdy		Ethel Hagard
"		"		"

The Last Value Given is the Assessed Value for the Present Year

DESCRIPTION OR BOUNDARY FOR ASSESSMENT	Lot	Block	Value of Real Estate 1911	Value of Improvements 1911	CHECK	Value of Real Estate 1912	Value of Improvements 1912	CHECK	Value of Real Estate 1913	Value of Improvements 1913	CHECK	Value of Real Estate 1914	Value of Improvements 1914	CHECK	Value of Real Estate 1915	Value of Improvements 1915	CHECK
	1	53	125			125		X	150		X	210		X	210		X
	2		85			85		X	125		X	150		X	150		X
	3		85			85		X	125		X	150		X	150		X
	4		85			85		X	125		X	150	40	X	150	40	X
	5		85			85		X	125		X	150		X	150		X
	6		85			85		X	125		X	150		X	150		X
	7		85			85		X	125		X	150		X	150		X
	8		85			85		X	125		X	150		X	150		X
	9		85			85		X	125		X	150		X	150		X
	10		85			85		X	125		X	150		X	150		X
	11		85	350		85	350	X	125	350	X	150	140	X	150	140	X
	12		85			85		X	125		X	150		X	150		X
	13		85			85		X	125		X	150		X	150		X
	14		85			85		X	125		X	150		X	150		X
	15		85			85		X	125		X	150		X	150		X
	16		85			85		X	125		X	150		X	150		X
	17		85			85		X	125		X	150		X	150		X
	18		85			85		X	125		X	150		X	150		X
	19		85			85		X	125		X	150		X	150		X
	20		85			85		X	125		X	150		X	150		X
	21		85	10		85	10	X	125	15	X	150		X	150		X
	22		85			85		X	125		X	150		X	150		X
	23		85	10	W	85		X	125	13.0	X	150	F 16.0	X	150	W 16.0	X
	24		85		23	85	W 125	X	100	2.10	X	150		X	150		X
	25		125			125		X	175		X	240		X	240		X
	26		100			100		X	150		X	180		X	180		X
	27		100			100		X	150		X	180		X	180		X
	28		100			100		X	150		X	180		X	180		X
	29		100			100		X	150		X	180		X	180		X
	30		100			100		X	150		X	180		X	180		X
	31		100			100		X	150		X	90		X	90		X
	32		100			100		X	150		X	180		X	180		X
	33		100			100		X	150		X	180		X	180		X
	34		100			100		X	150		X	180		X	180		X
	35		100			100		X	150		X	180		X	180		X
	36		100			100		X	150		X	180		X	180		X
	37		100			100		X	150		X	180		X	180		X
	38		100			100		X	150		X	180		X	180		X
	39		100			100		X	150		X	180		X	180		X
	40		100			100		X	150		X	180		X	180		X
	41		100			100		X	150		X	180		X	180		X
	42		100			100		X	150		X	180		X	180		X
	43		100			100		X	150		X	180		X	180		X
	44		100			100		X	150		X	180		X	180		X
	45		100			100		X	150		X	180		X	180		X
	46		100			100		X	150		X	180		X	180		X
	47		100			100		X	150		X	200		X	200	300	X
	48		125			125		X	175		X	260		X	260		X

Index to Property in University Heights Addition

The Last Name Given is the One to Whom Property is Assessed

NAME OF OWNER, At Noon on First Day in January, 1915	NAME OF OWNER, At Noon on First Day in January, 1914	NAME OF OWNER, At Noon on First Day in January, 1913	NAME OF OWNER, At Noon on First Day in January, 1912	NAME OF OWNER, At Noon on First Day in January, 1911
		Roy Campbell	A. B. Cairnes	Thos Straugman
		"	"	"
Eugenie Yeakel		A.B. Cairnes	"	"
"		"	"	"
	Clarence L. Pratt	C. L. Pratt	"	"
	"	"	"	"
		A.B. Cairnes	"	"
		"	"	"
Jennie C. Pelcher		Jennie C. Pelcher	"	"
"		"	"	"
Pacific Building Co	Mrs J. R. Palmer	John R. Palmer	"	"
"	"	"	"	"
		O. A. Gellein	"	Alex B. Cairnes
		"	"	"
		Emmie B. Wheeler	"	"
		"	"	"
	Clarence L. Pratt	A.B. Cairnes	"	"
	"	"	"	"
	Elizabeth R. O'Carroll	"	"	"
		"	"	"
E. G. Graves	A. B. Cairnes	"	"	"
"	"	"	"	"
Wm Lombard	A. B. Cairnes	"	"	"
"	"	"	"	"
"	"	"	"	"
John H. Field	A. B. Cairnes	"	"	"
"	"	"	"	"
A. B. Cairnes	"	"	"	"
"	"	"	"	"
		John J. Zeigler	"	"
		A.B. Cairnes	"	"
		"	"	"
		"	"	"
		"	"	"
I. Gellein		"	"	Thos. Straugman
"		"	"	"
	Selma Belisle	"	"	"
	"	"	"	"
	A. B. Cairnes	"	"	"
	"	"	"	"
	B. Sugimoto	"	"	"
	"	"	"	"
Oscar Lindberg	A. B. Cairnes	"	"	"
"	"	"	"	"
Fannie Carlton	"	"	"	"
"	"	"	"	"

The Last Value Given is the Assessed Value for the Present Year

DESCRIPTION OR BOUNDARY FOR ASSESSMENT	Lot	Block	Value of Real Estate 1911	Value of Improvements 1911	CHECK	Value of Real Estate 1912	Value of Improvements 1912	CHECK	Value of Real Estate 1913	Value of Improvements 1913	CHECK	Value of Real Estate 1914	Value of Improvements 1914	CHECK	Value of Real Estate 1915	Value of Improvements 1915	CHECK
	1	54	125			125		X	175		X	240			240		
	2		85			85		X	125		X	200			200		
	3		85			85		X	125		X	180			180		X
	4		85			85		X	125		X	180			180		X
	5		85			85		X	125		X	180		X	180		X
	6		85			85		X	125		X	180		X	180		X
	7		85			85		X	125		X	180		X	180		X
	8		85			85		X	125		X	180		X	180		X
	9		85			85		X	125	40	X	180	200	X	180	200	X
	10		85			85		X	125		X	180		X	180		X
	11		85			85		X	125	50	X	180	40	X	180	50	X
	12		85			85		X	125		X	180		X	180		X
	13		85			85		X	125	75	X	180	40	X	180	50	X
	14		85			85		X	125		X	180		X	180		X
	15		85			85		X	125		X	180	40	X	180	40	X
	16		85			85		X	125		X	180		X	180		X
	17		85			85		X	125		X	180		X	180		X
	18		85			85		X	125		X	180		X	180		X
	19		85			85		X	125	75	X	180	140	X	180	340	X
	20		85			85		X	125		X	180		X	180		X
	21		85			85		X	125		X	180		X	180		X
	22		85			85		X	125		X	180		X	180		X
	23		85			85		X	125		X	180		X	180	160	X
	24		125			125		X	150		X	240		X	240		X
	25		150			150		X	175		X	240		X	240		X
	26		100			100		X	125		X	180		X	180		X
	27		100			100		X	125		X	180		X	180	300	X
	28		100			100		X	125		X	180		X	180		X
	29		100			100		X	125	25	X	180	120	X	180	Notes Re Sugimoto	X
	30		100			100		X	125		X	180		X	180		X
	31		100			100		X	125		X	180		X	180	80	X
	32		100			100		X	125	60	X	180	80	X	180		X
	33		100			100		X	125		X	180		X	180		X
	34		100			100		X	125		X	180		X	180		X
	35		100			100		X	125		X	180		X	180		X
	36		100			100		X	125		X	180		X	180		X
	37		100			100		X	125		X	180		X	180	320	X
	38		100			100		X	125	25	X	180	20	X	180		X
	39		100			100		X	125		X	180		X	180		X
	40		100			100		X	125		X	180		X	180		X
	41		100			100		X	125		X	180		X	180		X
	42		100			100		X	125		X	180		X	180		X
	43		100			100		X	125		X	180		X	180		X
	44		100			100		X	125		X	180		X	180		X
	45		100			100		X	125		X	180		X	180		X
	46		100			100		X	125		X	180		X	180		X
	47		100			100		X	125		X	200		X	200		X
	48		125			125		X	150		X	240		X	240		X

Index to Property in University Heights Addition

The Last Name Given is the One to Whom Property is Assessed

NAME OF OWNER, At Noon on First Day in January, 1915	NAME OF OWNER, At Noon on First Day in January, 1914	NAME OF OWNER, At Noon on First Day in January, 1913	NAME OF OWNER, At Noon on First Day in January, 1912	NAME OF OWNER, At Noon on First Day in January, 1911
			Irving A. Hubon	Florence Ross
			"	"
			"	M. M. Calloway
		Mrs G. W. Bowles		H. L. Sunnerlin
		Geo E. Swyney		W. F. Henseleit
		"		"
		"		Nannie B. McKissick
			John E. Box	John Box
			"	"
		James B. Fulton		J. B. Fulton
		"		"
		"		Chas Samson
				"
				"
				E. V. Kaud
				"
				"
				"
	Emma A Phimey			Western Inv. Co. of S D.
	"			"
		Lillian Severett		"
		"		"
		Etta A. O'Harrow	E. O'Hara	"
		"		"
Lizzie A. Miller	H. L. McFarland		Lizzie A. Miller	"
August W. Fardelius	"		"	"
"	"			A. W. Fardelius
			Clara G. Olsen	Chas G. Olsen
			"	"
				Wm O. Olsen
				"
	Alexander Cameron			Fredda Maguire
	"			"
				Ida M. Moore
		John Campbell		"
		"		Mrs. E. Campbell
				"
				Appolonia Anne Mayo
				"

City of San Diego, California. University Heights

The Last Value Given is the Assessed Value for the Present Year

DESCRIPTION OR BOUNDARY FOR ASSESSMENT	Lot	Block	Value of Real Estate 1911	Value of Improvements 1911	CHECK	Value of Real Estate 1912	Value of Improvements 1912	CHECK	Value of Real Estate 1913	Value of Improvements 1913	CHECK	Value of Real Estate 1914	Value of Improvements 1914	CHECK	Value of Real Estate 1915	Value of Improvements 1915	CHECK
	1	55	125			125		X	150		X	225		X	225		X
	2		85			85		X	110		X	200		X	200		X
	3		85			85		X	110		X	180		X	180		X
	4		85			85		X	110		X	180		X	180		X
	5		85			85		X	110		X	180		X	180		X
	6		85			85		X	110		X	180		X	180		X
	7		85			85		X	110		X	180		X	180		X
	8		85			85		X	110	425	X	180	340	X	180	340	X
	9		85			85		X	110		X	180		X	180		X
	10		85			85		X	110		X	180		X	180		X
	11		85			85		X	110		X	180		X	180		X
	12		85			85		X	110		X	180		X	180		X
	13		85	50		85	50	X	110	50	X	180	30	X	180	30	X
	14		85			85		X	110		X	180		X	180		X
	15		85			85		X	110		X	180		X	180		X
	16		85			85		X	110		X	180		X	180		X
	17		85			85		X	110		X	180		X	180		X
	18		85			85		X	110		X	180		X	180		X
	19		85			85		X	110		X	180		X	180		X
	20		85			85		X	110		X	180		X	180		X
	21		85			85		X	110		X	180		X	180		X
	22		85			85		X	110		X	180		X	180		X
	23		85			85		X	110		X	180		X	180		X
	24		125			125		X	150		X	225		X	225		X
	25		150			150		X	175		X	240		X	240		X
	26		100			100		X	125		X	180		X	180		X
	27		100			100		X	125		X	180		X	180		X
	28		100			100		X	125		X	180		X	180		X
	29		100			100		X	125		X	180		X	180		X
	30		100			100		X	125		X	180		X	180		X
	31		100			100	25	X	125	25	X	180	20	X	180	80	X
	32		100			100		X	125		X	180		X	180		X
	33		100	90		100	290	X	125	290	X	180	225	X	180	220	X
	34		100			100		X	125		X	180		X	180		X
	35		100			100		X	125		X	180		X	180		X
	36		100			100		X	125		X	180		X	180		X
	37		100			100		X	125		X	180		X	180		X
	38		100			100		X	125		X	180		X	180		X
	39		100			100		X	125		X	180		X	180		X
	40		100			100		X	125		X	180		X	180		X
	41		100			100		X	125		X	180		X	180		X
	42		100			100		X	125		X	180		X	180		X
	43		100	90		100	90	X	125	100	X	180	65	X	180	40	X
	44		100			100		X	125		X	180		X	180		X
	45		100			100		X	125		X	180		X	180		X
	46		100			100		X	125		X	180		X	180		X
	47		100			100		X	125		X	200		X	200		X
	48		125			125		X	150		X	240		X	240		X

Index to Property in University Heights Addition

The Last Name Given is the One to Whom Property is Assessed

NAME OF OWNER, At Noon on First Day in January, 1915	NAME OF OWNER, At Noon on First Day in January, 1914	NAME OF OWNER, At Noon on First Day in January, 1913	NAME OF OWNER, At Noon on First Day in January, 1912	NAME OF OWNER, At Noon on First Day in January, 1911
				John Schwartz
				H. A. Shaw
Wm A Shaw				"
"				J. Keown
John Keown			J. Mc Keown	"
Geo Baladan			"	D. C. Collier & Co
"				H. M. Fillmore
				"
				H. Nicholson
				"
				"
		D. L. Woods		Geo E. Nelson
Agnes Nicholson				J. A. Pomeroy
				Henry Geering
				F. X. J. Mueller
W. W. Johnson				John Stewart
"				Geo M. Hawley Investment Co
				Belle Berard
				"
				Helen Lindwall
Wilhelmina Sedford				Ed S. Clark
"				"
"				Kate L. Dingley
				"
	Ed Booker			Ed. Booker
	"			"
	"			"
	"			"
	"			"
	" S 10 ft			"
	M J Binion N 15 ft			Ed. Booker
	"			Mary Alice Keiper
				"
				"

The Last Value Given is the Assessed Value for the Present Year

DESCRIPTION OR BOUNDARY FOR ASSESSMENT	Lot	Block	Value of Real Estate 1911	Value of Improvements 1911	CHECK	Value of Real Estate 1912	Value of Improvements 1912	CHECK	Value of Real Estate 1913	Value of Improvements 1913	CHECK	Value of Real Estate 1914	Value of Improvements 1914	CHECK	Value of Real Estate 1915	Value of Improvements 1915	CHECK
	1	56	125			125		X	150		X	210		X	210		X
	2		85			85		X	100		X	165		X	170		X
	3		85	30		85	25	X	100	25	X	135	150	X	130	150	X
	4		85			85		X	100		X	135		X	130		X
	5		85			85		X	100		X	135		X	130		X
	6		85			85		X	100		X	135		X	130		X
	7		85			85		X	100		X	135		X	130	90	X
	8		85			85		X	100		X	135		X	130		X
	9		85			85		X	100		X	135		X	130		X
	10		85			85		X	100		X	135		X	130		X
	11		85			85		X	100		X	135		X	130		X
	12		85			85		X	100		X	135		X	130		X
	13		85			85		X	100		X	135		X	130		X
	14		85			85		X	100		X	135		X	130		X
	15		85			85		X	100		X	135		X	130		X
	16		85			85		X	100		X	135		X	130		X
	17		85			85		X	100		X	135		X	130		X
	18		85			85		X	100		X	135		X	130		X
	19		85			85		X	100		X	135		X	130		X
	20		85			85		X	100		X	135		X	130		X
	21		85			85		X	100		X	135		X	130		X
	22		85			85		X	100		X	135		X	130		X
	23		85			85		X	100		X	150		X	150		X
	24		125			125		X	150		X	210		X	210		X
	25		150			150		X	150		X	200		X	200		X
	26		100			100		X	125		X	135		X	140		X
	27		100			100		X	125		X	120		X	120		X
	28		100			100		X	125		X	120		X	120		X
	29		100			100		X	125		X	120		X	120		X
	30		100			100		X	125		X	120		X	120		X
	31		100			100		X	125		X	120		X	120		X
	32		100			100		X	125		X	120		X	120		X
	33		100			100		X	125		X	120		X	120		X
	34		100			100		X	125		X	120		X	120		X
	35		100			100		X	125		X	120		X	120		X
	36		100			100		X	125		X	120		X	120		X
	37		100			100		X	125		X	120		X	120		X
	38		100			100	15	X	125	15	X	120	10	X	120	10	X
	39		100			100		X	125		X	120	160	X	120	160	X
	40		100			100		X	125		X	120		X	120	220	X
	41		100			100		X	125	275	X	120	340	X	120		X
	42		100			100		X	125		X	120	220	X	120	220	X
S ½	S 10 ft N	43	50			50		X	60		X	60		X	50		X
N ½	N 15 ft W	43	50	200		50	200	X	60	200	X	70	80	X	70	80	X
		44	100			100		X	125		X	120		X	120		X
		45	100			100		X	125		X	120		X	120		X
		46	100			100		X	125		X	120		X	120		X
		47	100			100		X	125		X	150		X	150		X
		48	125			125		X	150		X	210		X	210		X

Index to Property in University Heights Addition

The Last Name Given is the One to Whom Property is Assessed

NAME OF OWNER, At Noon on First Day in January, 1915	NAME OF OWNER, At Noon on First Day in January, 1914	NAME OF OWNER, At Noon on First Day in January, 1913	NAME OF OWNER, At Noon on First Day in January, 1912	NAME OF OWNER, At Noon on First Day in January, 1911
	Robert L. Bowler	W. R. Atkinson	L. L. Dana	L. E. Cone
	"	"	"	"
	"	"	"	"
	"	"	"	"
				N. M. Fillmore
				"
K. B. Coleman		E. C. Marsden		Amanda Rains
		J. W. Dorbrunner		H. L. Smith
	Wesley B. Dale	Henry Browns	A. W. McDermott	W. L. Heim
	"	"	"	"
				C. H. Lampe
				"
				N. M. Fillmore
				"
				"
				"
				"
				"
				"
				"
Marie E. Haugh				E. G. Hamilton
"				"
				Peter Anderson
				"
				"
Ellen B. Soto			Ellen B. de Soto	Thomas Corcoran
"			"	"
			Thomas Corcoran	"
			"	Ed S Clark
Wilhelmina Sedford				"
"				N. M. Fillmore
		L. B. Hawley S½	Chas. L. Fulton	Chas L. Fuller
	Annie Yale N½	" N½	"	"
		"	"	"
Geo P. McNay	Geo P. McNay	J. L. & G. P. McNay	Fred T. Payton	Hugo H Herber
"	"	"	"	"
"	"	"	"	"
"	"	"	"	"
"	"	"	"	"
			Frank Slape	Frank Stripe
			"	"
				Edgar A. Luce
				"

The Last Value Given is the Assessed Value for the Present Year

DESCRIPTION OR BOUNDARY FOR ASSESSMENT	Lot	Block	Value of Real Estate 1911	Value of Improvements 1911	CHECK	Value of Real Estate 1912	Value of Improvements 1912	CHECK	Value of Real Estate 1913	Value of Improvements 1913	CHECK	Value of Real Estate 1914	Value of Improvements 1914	CHECK	Value of Real Estate 1915	Value of Improvements 1915	CHECK
	1	57	125			125		X	150		X	200		X	200		X
	2		85			85		X	100		X	150		X	150		X
	3		85			85		X	100		X	120		X	120		X
	4		85			85		X	100		X	120		X	120		X
	5		85			85		X	100		X	120		X	120		X
	6		85			85		X	100		X	120		X	120		X
	7		85			85		X	100		X	120		X	120		X
	8		85			85		X	100		X	120		X	120		X
	9		85			85		X	100		X	120		X	120		X
	10		85			85	100	X	100	100	X	120	80	X	120	80	X
	11		85			85		X	100		X	120		X	120		X
	12		85			85		X	100		X	120		X	120		X
	13		85			85		X	100		X	120		X	120		X
	14		85			85		X	100		X	120		X	120		X
	15		85			85		X	100		X	120		X	120		X
	16		85			85		X	100		X	120		X	120		X
	17		85			85		X	100		X	120		X	120		X
	18		85			85		X	100		X	120		X	120		X
	19		85			85		X	100		X	120		X	120		X
	20		85			85		X	100		X	120		X	120		X
	21		85			85		X	100		X	120		X	120		X
	22		85			85		X	100		X	120		X	120		X
	23		85			85		X	100		X	135		X	140		X
	24		125			125		X	150		X	180		X	180		X
	25		150			150		X	165		X	200		X	200		X
	26		125			125		X	140		X	135		X	140		X
	27		125			125		X	140		X	135		X	140		X
	28		125			125		X	140		X	135		X	140		X
	29		125	180		125	30	X	140	120	X	135	50	X	140	50	X
	30		125			125		X	140		X	135		X	140		X
	31		125			125		X	140		X	135		X	140		X
	32		125			125		X	140		X	135		X	140		X
	33		125			125		X	140		X	135		X	140		X
	34		125			125		X	140		X	135		X	140		X
	35		125			125		X	140		X	135		X	140		X
	36		125			125		X	140		X	135		X	140		X
	37		125			125		X	140		X	135		X	140		X
S½ N½	38		125			125		X	70		X	70		X	70		X
	39		125			125		X	140		X	135	40	X	140	230	X
	40		125			125		X	140		X	135	20	X	140		X
	41		125			125		X	140		X	135	70	X	140	400	X
	42		125			125		X	140		X	135		X	140		X
	43		125			125		X	140	315	X	135	250	X	140	750	X
	44		125			125		X	140		X	135		X	140		X
	45		125			125	125	X	140	125	X	135	100	X	140	100	X
	46		125			125		X	140		X	130		X	140		X
	47		125			125		X	140		X	150		X	150		X
	48		150			150		X	160		X	210		X	210		X

Index to Property in University Heights Addition

The Last Name Given is the One to Whom Property is Assessed

NAME OF OWNER, At Noon on First Day in January, 1915	NAME OF OWNER, At Noon on First Day in January, 1914	NAME OF OWNER, At Noon on First Day in January, 1913	NAME OF OWNER, At Noon on First Day in January, 1912	NAME OF OWNER, At Noon on First Day in January, 1911
				F.A. Neider
				"
				"
				Thomas Kneale
				"
				Eunice A. Abbey
				"
				Helen Lindwall
				Clara L. Bliss
				"
				"
				Ethel Young
				"
Melvena L. Head	J.K. Durrell		Mathias Erichsen	Frank Turnbull & Co
"	Mathias " Erichsen		"	Minnie E. North
	"		"	"
				Clara Bruner
				"
			Alice D. Westover	Alice Weston
			"	"
				F.D. Silvis
				"
				"
				"
				Southwestern Inv. Co
				"
				"
				"
Mary Hanson	Mrs N.O. Hanson		Elizabeth Hubbs Newton	Elizabeth Newton & M. Hanson
"	"		"	"
				F.D. Silvis
				"
				"
		John Mack		John & Mary " Mack
		"		Geo S. " Bates
				F.A. Neider
				"
				"

City of San Diego, California. University Heights

The Last Value Given is the Assessed Value for the Present Year

DESCRIPTION OR BOUNDARY FOR ASSESSMENT	Lot	Block	Value of Real Estate 1911	Value of Improvements 1911	CHECK	Value of Real Estate 1912	Value of Improvements 1912	CHECK	Value of Real Estate 1913	Value of Improvements 1913	CHECK	Value of Real Estate 1914	Value of Improvements 1914	CHECK	Value of Real Estate 1915	Value of Improvements 1915	CHECK
	1	58	125		✓	125		✓	140		✓	195		✓	200		✓
	2		100		✓	100		✓	125		✓	150		✓	150		✓
	3		100		✓	100		✓	125		✓	135		✓	140		✓
	4		100		✓	100		✓	125		✓	135		✓	140		✓
	5		100		✓	100		✓	125		✓	135		✓	140		✓
	6		100		✓	100		✓	125		✓	135		✓	140		✓
	7		100		✓	100		✓	125		✓	135		✓	140		✓
	8		100		✓	100		✓	125		✓	135		✓	140		✓
	9		100		✓	100		✓	125		✓	135		✓	140		✓
	10		100		✓	100		✓	125		✓	135		✓	140		✓
	11		100		✓	100		✓	125		✓	135		✓	140		✓
	12		100		✓	100		✓	125		✓	135		✓	140		✓
	13		100		✓	100		✓	125		✓	135		✓	140		✓
	14		100		✓	100		✓	125		✓	135		✓	140		✓
	15		100		✓	100		✓	125		✓	135		✓	140		✓
	16		100		✓	100		✓	125		✓	135		✓	140		✓
	17		100		✓	100		✓	125		✓	135		✓	140		✓
	18		100		✓	100		✓	125		✓	135		✓	140	300	✓
	19		100		✓	100		✓	125		✓	135		✓	140		✓
	20		100		✓	100		✓	125		✓	135		✓	140		✓
	21		100		✓	100		✓	125		✓	135		✓	140		✓
	22		100		✓	100		✓	125		✓	135		✓	140		✓
	23		100		✓	100		✓	125		✓	135		✓	140		✓
	24		125		✓	125		✓	150		✓	180		✓	180		✓
	25		150		✓	150		✓	150		✓	240		✓	240		✓
	26		100		✓	100		✓	125		✓	180		✓	180		✓
	27		100		✓	100		✓	125		✓	180		✓	180		✓
	28		100		✓	100		✓	125		✓	180		✓	180		✓
	29		100		✓	100		✓	125		✓	180		✓	180		✓
	30		100		✓	100		✓	125		✓	180		✓	180		✓
	31		100		✓	100		✓	125		✓	180		✓	180		✓
	32		100		✓	100		✓	125		✓	180		✓	180		✓
	33		100		✓	100		✓	125		✓	180		✓	180		✓
	34		100		✓	100		✓	125		✓	180		✓	180		✓
	35		100		✓	100		✓	125		✓	180		✓	180		✓
	36		100		✓	100		✓	125		✓	180		✓	180		✓
	37		100		✓	100		✓	125		✓	180		✓	180		✓
	38		100		✓	100		✓	125		✓	180		✓	180		✓
	39		100		✓	100		✓	125		✓	180		✓	180		✓
	40		100		✓	100		✓	125		✓	180		✓	180		✓
	41		100		✓	100		✓	125		✓	180		✓	180		✓
	42		100		✓	100		✓	125		✓	180		✓	180		✓
	43		100		✓	100		✓	125		✓	180		✓	180		✓
	44		100		✓	100		✓	125		✓	180		✓	180		✓
	45		100		✓	100		✓	125		✓	180		✓	180		✓
	46		100		✓	100		✓	125		✓	180		✓	180		✓
	47		100		✓	100		✓	125		✓	195		✓	200		✓
	48		125		✓	125		✓	150		✓	240		✓	240		✓

Index to Property in University Heights Addition

The Last Name Given is the One to Whom Property is Assessed

The Last Value Given is the Assessed Value for the Present Year

NAME OF OWNER, At Noon on First Day in January, 1915	NAME OF OWNER, At Noon on First Day in January, 1914	NAME OF OWNER, At Noon on First Day in January, 1913	NAME OF OWNER, At Noon on First Day in January, 1912	NAME OF OWNER, At Noon on First Day in January, 1911	DESCRIPTION OR BOUNDARY FOR ASSESSMENT	Lot	Block	Value of Real Estate 1911	Value of Improvements 1911	CHECK	Value of Real Estate 1912	Value of Improvements 1912	CHECK	Value of Real Estate 1913	Value of Improvements 1913	CHECK	Value of Real Estate 1914	Value of Improvements 1914	CHECK	Value of Real Estate 1915	Value of Improvements 1915	CHECK
				Matilda Schwarz		1	59	125	80		125	75	X	140	75	X	225	30	X	225	30	X
				"		2		85			85		X	100		X	200		X	200		X
Ellen Cantrell		Southwestern Inv Co	J. E. Starkey	Southwestern Inv Co		3		85			85	90	X	100	100	X	180	140	X	180	210	X
W. N. Emery		Geo M. Hawley Inv Co	Geo Leville	Geo M. Hawley Inv Co		4		85			85		X	100		X	180		X	180		X
Bertha Sparger		Ruth Hyde Heal	James M. Black	"		5		85			85	20	X	100	20	X	180	10	X	180	none	X
"		"	"	"		6		85	20		85		X	100		X	180		X	180		X
Abraham Reesman	William B. Williams		Geo. M. Hawley Inv. Co	"		7		85			85		X	100		X	180		X	180		X
"	"		"	"		8		85			85		X	100		X	180		X	180		X
A. E. Eldredge	Geo M. Hawley Inv Co		"	Southwestern Inv Co		9		85			85		X	100		X	180	160	X	180	250	X
"	"		"	"		10		85			85		X	100		X	180		X	180		X
			Southwestern Inv Co	"		11		85			85		X	100	90	X	180	90	X	180	90	X
			"	"		12		85			85		X	100		X	180		X	180		X
			"	"		13		85			85		X	100		X	180		X	180		X
			"	"		14		85			85		X	100		X	180		X	180		X
			"	"		15		85			85		X	100		X	180		X	180		X
Lewis C. Cook		Southwestern Inv Co	"	"		16		85			85		X	100		X	180		X	180		X
"		"	"	"		17		85			85		X	100		X	180		X	180		X
	Geo C. Winchell	"	"	"		18		85			85		X	100		X	180		X	180		X
	"	"	"	"		19		85			85		X	100		X	180		X	180		X
	"	"	"	"		20		85			85		X	100		X	180		X	180		X
	"	"	"	"		21		85			85		X	100		X	180		X	180		X
	Mrs. T. D. Keller	Mrs. H. F. Keller		Mrs. Thomas D. Keller		22		85			85		X	100		X	180		X	180		X
	"	"		"		23		85			85		X	100		X	180		X	180		X
						24		125			125		X	140		X	225		X	225		X
					W½	25		60			60		X	60		X	90		X W	90		X
					E½	25		90			90		X	90		X	135		X E	135		X
					W½	26		40			40		X	50		X	65		X	70		X
					E½	26		60			60		X	75		X	100		X	100		X
Blanche M. Whiteman E½			Western Investment Co. of S. D.	D. L. Collier Trustee W½	W½	27		40			40		X	50		X	65		X	70		X
				Blanche Whiteman E½	E½	27		60			60		X	75		X	100		X	100		X
					W½	28		40			40		X	50		X	65		X	70		X
					E½	28		60			60		X	75		X	100		X	100		X
					W½	29		40			40		X	50		X	65		X	70		X
					E½	29		60			60		X	75		X	100		X	100		X
				Southwestern Inv Co		30		100			100	50	X	125	Same	X	165		X	170		X
				"		31		100			100		X	125		X	165		X	170		X
				"		32		100			100		X	125		X	165	60	X	170	40	X
				"		33		100			100		X	125		X	165		X	170		X
			George Terry	Flora B. Terry		34		100	30		100		X	125	50	X	165	Same	X	170		X
			"	"		35		100			100		X	125		X	165		X	170		X
	F. G. Seaver	Arthur K. Gray		A. K. Gray		36		100			100		X	125		X	165		X	170		X
	"	"		"		37		100			100		X	125		X	165	20	X	170	20	X
			Josephine E. Field	Joseph E. Field		38		100			100		X	125		X	165		X	170		X
			M. A. Luce	Theodore L. Moore		39		100			100		X	125		X	165		X	170		X
			"	"		40		100	360		100	360	X	125	360	X	165	145	X	170	140	X
Mrs. T. D. Keller	Mrs. T. D. Keller	Mrs. H. F. Keller		Mrs. Thomas D. Keller		41		100			100		X	125		X	165		X	170		X
"	Mrs. H. F. Keller	"		"		42		100			100		X	125		X	165		X	170		X
"	"	"		"		43		100			100		X	125		X	165		X	170		X
						44		100			100		X	125		X	165		X	170		X
				Clyde W. Dyer		45		100			100		X	125		X	165		X	170		X
				"		46		100			100		X	125		X	165		X	170		X
A. George Fish E½				Harriet E. Covey		47		100			100		X	125	200	X	180		X E	100	E 200	X
Harriet E. Covey W½				"															X W	125 W 100	W 100	
						48		125			125		X	150		X	225	120				

The Last Name Given is the One to Whom Property is Assessed

NAME OF OWNER, At Noon on First Day in January, 1915	NAME OF OWNER, At Noon on First Day in January, 1914	NAME OF OWNER, At Noon on First Day in January, 1913	NAME OF OWNER, At Noon on First Day in January, 1912	NAME OF OWNER, At Noon on First Day in January, 1911
				J.A. Cannon
Andrew J. McKinney	A.J. & Margaret J. McKinney			A. J. McKinney
				J.F. Lamond
Gertrude N.B. German				M. German
Keil Bros				Susan M. Berwick
			Western Investment Co. of S.D.	D.C. Collier Trs
	See below	Geo M. Hawley Jr. Trs		Geo M. Hawley Jr. Trs
		" N½		"
	Geo M. Hawley Jr. Trs	" S½ NW¼		"
	F.W. Heath S½	Geo M. Hawley Jr. Trs S½		"
carried fwd to page 54	"	"		"
	"	"		"
	"	"		"
Blanche M. Whiteman				Blanche Whiteman
"				"
"				"
"				"
"				"
"				"
"				"
"				"
"				"
"				"
	Alida Barnas	W. J. Barnes	Alida Barnas	Adam Zimbleman
	Nancy Bakker	John J. Bakker	Nancy Bakker	F. W. Clark
Andrew J. McKinney	A.J. & Margaret J. McKinney			A. J. McKinney
"	"			J.F. Lamond
				Mary Fitch
Harry E. & Beulah O. Washburn	F. W. Clausen			Edward Higgs
"	"			"
				"
				"
				Edward W. Spiegl
				"
				Meta Landerkasper
	Luella Jennings			T. Luella Baker
	"			"
				James W. Gordon
				"
	Geo M. Hawley Jr. Co W35			
	" " " E35 W70			
Judith Hollberg	Elmer Hollberg W35 E70			
Edward J. Brockmeyer E35	Geo M. Hawley Jr. Co E35			
	" " " W35 N½			
	" " " E35 W70 N½			
Judith Hollberg	Elmer Hollberg W35 E70 N½			
Edward J. Brockmeyer E35 N½	Geo M. Hawley Jr. Co E35 N½			

The Last Value Given is the Assessed Value for the Present Year

DESCRIPTION OR BOUNDARY FOR ASSESSMENT	Lot	Block	Value of Real Estate 1911	Value of Improvements 1911	CHECK	Value of Real Estate 1912	Value of Improvements 1912	CHECK	Value of Real Estate 1913	Value of Improvements 1913	CHECK	Value of Real Estate 1914	Value of Improvements 1914	CHECK	Value of Real Estate 1915	Value of Improvements 1915	CHECK
	1	60	125			125		X	140		X	210		X	210		
	2		85			85		X	100		X	180			180		
	3		85			85		X	100		X	165		X	160		X
	4		85			85		X	100		X	165		X	160		X
	5		85			85		X	100		X	165		X	160		X
	6		85			85		X	100		X	165		X	160		X
	7		85			85		X	100		X	165		X	160		X
	8		85			85		X	100		X	165		X	160		X
	9		85			85		X	100		X	165		X	160		X
	10		85			85		X	100		X	165		X	160		X
	11		85			85		X	100		X	165		X	160		X
	12		85			85		X	100		X	165	W 160		—		
	13		85			85		X	100	450	X	165	WM 160		See below		
	14		85			85	400	X	100		X	165	E 100				
Walton Place S½ deeded to city for street May 1914	15		85			85		X	N½ 50		X	N½ 85					
" " " " " " " "									S½ 50		X	S½ 85					
	16		85			85		X	N½ 50	150	X	85 W 245		X	80 E 60		
	17		85			85		X	100		X	165 E 60		X	160 WM 60		
	18		85			85		X	100		X	165		X	160 WM 240		
	19		85			85	25	X	100	25	X	165 Garage		X	160 Garage		
	20		85			85		X	100		X	165		X	160		X
	21		85			85		X	100		X	165		X	160		X
	22		85			85		X	100		X	165		X	160		X
	23		85			85		X	100		X	165		X	160		X
	24		125			125		X	140		X	210		X	210		X
	25		150			150		X	150		X	150		X	150		X
	26		100			100		X	125		X	135		X	140		X
	27		100			100		X	125		X	135		X	140		X
	28		100			100		X	125		X	135		X	140		X
	29		100			100		X	125		X	135		X	140		X
	30		100			100		X	125	210	X	135	165	X	140	160	X
	31		100			100		X	125	210	X	135	165	X	140	160	X
	32		100			100		X	125		X	135		X	140		X
	33		100			100		X	125		X	135		X	140		X
	34		100			100		X	125		X	135		X	140		X
	35		100			100		X	125		X	135		X	140		X
	36		100			100		X	125		X	135		X	140	240	X
	37		100			100		X	125		X	135		X	140		X
	38		100			100		X	125		X	135		X	140		X
	39		100			100		X	125		X	135		X	140		X
	40		100			100		X	125		X	135		X	140		X
	41		100			100		X	125		X	135		X	140		X
	42		100			100		X	125		X	135		X	140		X
	43		100			100		X	125		X	135		X	140		X
	44		100			100		X	125		X	135		X	140		X
	45		100			100		X	125		X	135		X	140		X
	46		100			100		X	125		X	135		X	140		X
	47		100			100		X	125	400	X	150	320	X	150	370	X
	48		125			125		X	150		X	195		X	200		X
	12												W 160		W 160		
	13												WM 160		WM 160		
	14														EM 70		
	15														E WM 60		
	16																
	20												E 100				
	20																
	20														60		

The Last Name Given is the One to Whom Property is Assessed

NAME OF OWNER, At Noon on First Day in January, 1915	NAME OF OWNER, At Noon on First Day in January, 1914	NAME OF OWNER, At Noon on First Day in January, 1913	NAME OF OWNER, At Noon on First Day in January, 1912	NAME OF OWNER, At Noon on First Day in January, 1911
	Mrs. D. D. Keller	Mrs H. F. Keller		Mrs Thomas D Keller
	〃	〃		〃
	〃	〃		〃
Blanche M. Whiteman				Blanche Whiteman
〃				〃
〃				〃
〃				〃
〃				〃
Blanche M. Whiteman				Blanche Whiteman
〃				〃
〃				〃
〃				〃
〃				〃
〃				〃
〃			Western Investment Co. of S. D.	Mrs. B. M. Whiteman Dec'd Holcollier Exr
		Southwestern Inv Co		Southwestern Inv Co
	〃	〃		〃
	〃	〃	Southwestern Inv Co	〃
	〃	〃	〃	〃
Southwestern Invest Co		〃	Southwestern Inv Co	〃
〃		〃	〃	〃
〃		〃	〃	〃
〃		〃	〃	〃
〃		〃	〃	〃
〃		〃	〃	〃
〃		〃	〃	〃
〃		〃	〃	〃
〃		〃	〃	〃
Southwestern Invest Co		〃	〃	〃
〃		〃	〃	〃
〃		〃	〃	〃
〃		〃	〃	〃
〃		〃	〃	〃
〃		〃	〃	〃
Southwestern Invest Co		〃	〃	〃
〃		〃	〃	〃
〃		〃	〃	〃
Wingfold Huisveld Southwestern Inv Co Mar 1/2	Mary Ellis Smith Wingfold Huisveld		Mary Ellis Smith Mar 1/2 J. J. Bakker & Southwestern Inv Co " Mar 1/2 W. J. Barnes	J. J. Bakker & W. J. Barnes
Western Investment Co. of S. D. Mar 1/2		Southwestern Inv Co	Western Investment Co. of S. D. Mar 1/2	Southwestern Invest Co
" " " Mar 1/2			Southwestern Inv Co	
Southwestern Invest Co 1/2				Blanche Whiteman
Blanche M. Whiteman				
Elmer Holberg W				
Ruth E Willey WM				
Elmer Holberg EM				
" " E				

The Last Value Given is the Assessed Value for the Present Year

DESCRIPTION OR BOUNDARY FOR ASSESSMENT	Lot	Block	Value of Real Estate 1911	Value of Improvements 1911	CHECK	Value of Real Estate 1912	Value of Improvements 1912	CHECK	Value of Real Estate 1913	Value of Improvements 1913	CHECK	Value of Real Estate 1914	Value of Improvements 1914	CHECK	Value of Real Estate 1915	Value of Improvements 1915	CHECK
	1	61	150			150		X	175		X	240		X	240		X
	2		150			150		X	175		X	240		X	240		X
	3		125			125		X	125		X	210		X	210		X
	4		100			100		X	100		X	135		X	140		X
	5		125			125		X	125		X	135		X	140		X
	6		125			125		X	125		X	135		X	140		X
	7		125			125		X	125		X	150		X	150		X
	8		175			175		X	175		X	210		X	210		X
	1	62	100			100		X	125		X	150		X	150		X
	2		75			75		X	90		X	135		X	140		X
	3		75			75		X	90		X	120		X	120		X
	4		75			75		X	90		X	120		X	120		X
	5		75			75		X	90		X	120		X	120		X
	6		75			75		X	90		X	120		X	120		X
	7		75			75		X	90		X	120		X	120		X
Und 1/2	8		37			37 all		X	45		X	120		X	120		X
Und 1/2	8		38			38		X	45		X	—		—	—		—
	9		75			75		X	90		X	120		X	120		X
	10		75			75		X	90		X	120		✓	120		X
	11		75			75		X	90		X	120		✓	120		X
	12		75			75		X	90		X	120		✓	120		X
	13		75			75		X	90		X	120		✓	120		X
	14		75			75		X	90		X	120		✓	120		X
	15		75			75		X	90		X	120		✓	120		X
	16		75			75		X	90		X	120		✓	120		X
	17		75			75		X	90		X	120		✓	120		X
	18		75			75		X	90		X	120		✓	120		X
	19		75			75		X	90		X	120		✓	120		X
	20		75			75		X	90		X	120		✓	120		X
	21		75			75		X	90		X	120		✓	120		X
	22		75			75		X	90		X	120		✓	120		X
	23		75			75		X	90		X	135		X	140		X
	24		100			100		X	120		X	165		X	160		X
	25		125			125		X	125		X	165		X	160		X
	26		85			85		X	85		X	120		X	120		X
	27		85			85		X	85		X	120		X	120		X
	28		85			85		X	85		X	120		X	120		X
	29		85			85		X	85		X	120		X	120		X
	30		85			85		X	85		X	120		X	120		X
	31		85			85		X	85		X	120		X	120		X
	32		75			75		X	75		X	100		X	100		X
	33		75			75		X	75		X	100		X	100		X
	34		100	130	Mar 1/2	50	130	X	50 1/2	130	X	75	200	X all	75	200	X
	35		75		"	37		X	50 all		X all	150		X	175		X
	36		100			100		X	125		X	180		X	180		X
	37		125			125		X	125		X	150		X	150		X
Brot fwd. from page 53. W 35 ft of S 1/2 of Lot 16	16	60													W 30		X
E 35 ft of W 70 ft of "	16														WM 20	E X 60	X
W 35 ft of E 70 ft of "	16														EM 20		X
E 35 ft of "	16														E 20	EM X 60	X
W 35 ft of E 1/2 of Lots 17 to 19	17														W 170		X
E 35 ft of W 70 ft of " "	18														WM 140	WM 240	X
W 35 ft of E 70 ft of " "	19														EM 140		X
E 35 ft of " "															E 140		X

Index to Property in University Heights Addition

City of San Diego, California. University Heights

55

The Last Name Given is the One to Whom Property is Assessed

The Last Value Given is the Assessed Value for the Present Year

NAME OF OWNER, At Noon on First Day in January, 1915	NAME OF OWNER, At Noon on First Day in January, 1914	NAME OF OWNER, At Noon on First Day in January, 1913	NAME OF OWNER, At Noon on First Day in January, 1912	NAME OF OWNER, At Noon on First Day in January, 1911	DESCRIPTION OR BOUNDARY FOR ASSESSMENT	Lot	Block	Value of Real Estate 1911	Value of Improvements 1911	CHECK	Value of Real Estate 1912	Value of Improvements 1912	CHECK	Value of Real Estate 1913	Value of Improvements 1913	CHECK	Value of Real Estate 1914	Value of Improvements 1914	CHECK	Value of Real Estate 1915	Value of Improvements 1915	CHECK
Blanche M. Whiteman				Blanche Whiteman		1	63	100			100		X	125		X	195		X	200		X
"				"		2		75		X	75		X	90		X	165		X	170		X
"				"		3		75		X	75		X	90		X	150		X	150		X
"				"		4		75		X	75		X	90		X	150		X	150		X
"				"		5		75		X	75		X	90		X	150		X	150		X
"				"		6		75		X	75		X	90		X	150		X	150		X
"				"		7		75		X	75		X	90		X	150		X	150		X
	Geo. H. O'Connor			Western Inv. Co. of S D.		8		75		X	75		X	90		X	150		X	150		X
	"			"		9		75		X	75		X	90		X	150		X	150		X
	"			"		10		75		X	75		X	90		X	150		X	150		X
	Western Inv Co of S.D.			"		11		75		X	75		X	90		X	150		X	150		X
	"			"		12		75		X	75		X	90		X	150		X	150		X
	"			"		13		75		X	75		X	90		X	150		X	150		X
	"			"		14		75		X	75		X	90		X	150		X	150		X
	"			"		15		75		X	75		X	90		X	150		X	150		X
	"			"		16		75		X	75		X	90		X	150		X	150		X
Emma Fifield		Marie Christoffersen	Samuel Sachs	"		17		75		X	75		X	90		X	150		X	150		X
"		"	"	"		18		75		X	75		X	90		X	150		X	150		X
"		"	"	"		19		75		X	75		X	90		X	150		X	150		X
"		"	"	"		20		75		X	75		X	90		X	150		X	150		X
"		"	"	"		21		75		X	75		X	90		X	150		X	150		X
"		"	"	"		22		75		X	75		X	90		X	150		X	150		X
"		"	"	"		23		75		X	75		X	90		X	150		X	150		X
"		"	"	"		24		100		X	100		X	125		X	210		X	210		X
				Mary E. Williams		25		125		X	125		X	150		X	180		X	180		X
				"		26		85		X	85		X	100		X	135		X	140		X
				"		27		85		X	85		X	100		X	120		X	120		X
				"		28		85		X	85		X	100		X	120		X	120		X
				"		29		85		X	85		X	100		X	120		X	120		X
				"		30		85		X	85		X	100		X	120		X	120		X
				"		31		85		X	85		X	100		X	120		X	120		X
				"		32		85		X	85		X	100		X	120		X	120		X
				"		33		85		X	85		X	100		X	120		X	120		X
				"		34		85		X	85		X	100		X	120		X	120		X
Roger N. Greenwood		Southwestern Inv Co		Southwestern Inv Co		35		85		X	85		X	100		X	120		X	120	20	X
"		"		"		36		85		X	85		X	100		X	120		X	120		X
W. J. Hubert		"		"		37		85		X	85		X	100		X	120		X	120	80	X
Southwestern Inv Co		"	E. Karafoteas	"		38		85		X	85		X	100	15	X	120		X	120		
"		"	"	"		39		85		X	85		X	100		X	120	10	X	120		
Mc Kelleher M		"	W. N. Raffirty	"		40		85	15	X	85		X	100	20	X	120	35	X	120	50	X
"		"	"	"		41		85		X	85		X	100		X	120		X	120		X
Blanche M. Whiteman				Blanche Whiteman		42		85		X	85		X	100		X	120		X	120		X
"				"		43		85		X	85		X	100		X	120		X	120		X
"				"		44		85		X	85		X	100		X	120		X	120		X
"				"		45		85		X	85		X	100		X	120		X	120		X
"				"		46		85		X	85		X	100		X	120		X	120		X
"				"		47		85		X	85		X	100		X	135		X	140		X
"				"		48		100		X	100		X	125		X	165		X	170		X

The Last Name Given is the One to Whom Property is Assessed

NAME OF OWNER, At Noon on First Day in January, 1915	NAME OF OWNER, At Noon on First Day in January, 1914	NAME OF OWNER, At Noon on First Day in January, 1913	NAME OF OWNER, At Noon on First Day in January, 1912	NAME OF OWNER, At Noon on First Day in January, 1911
			Western Investment Co. of S.D.	D. L. Collier Her
			"	Western Inv. Co. of S.D.
Western Investment Co. of S.D.			"	"
"	Fred T. Peyton		"	"
"	"		"	"
Joseph F. Head	Western dev. Co. of S.D.		"	"
"	"		"	"
	C. C. Valle		"	"
	"		"	D. L. & C. Collier Her
			Southwestern Dev. Co.	"
			"	"
	Joseph Fosnaught		"	"
	"		"	"
				John M. Holmes
				"
				"
				"
				"
				"
				"
Laura O. & Maria Anderson		Laura O. Anderson		Elmer E. & Laura O. Anderson
Josephine Rosier				Edward Quinlan
"			Julia E. Datesman	"
"			"	"
"			"	"
"			"	"
"			Edward Quinlan	"
	Jesse R. Fristrie			Jessie R. Fristrie
	"			"
				Elizabeth E. Bowen
				"
				Eliza G. Powell
		Emma Schwaebe 85 ft		"
Geo H. Ward N 20 ft		Frances M. Ward N 20 ft		Frances M. Ward
"		"		"
		"		"

The Last Value Given is the Assessed Value for the Present Year

DESCRIPTION OR BOUNDARY FOR ASSESSMENT	Lot	Block	Value of Real Estate 1911	Value of Improvements 1911	CHECK	Value of Real Estate 1912	Value of Improvements 1912	CHECK	Value of Real Estate 1913	Value of Improvements 1913	CHECK	Value of Real Estate 1914	Value of Improvements 1914	CHECK	Value of Real Estate 1915	Value of Improvements 1915	CHECK
	1	64	100			100		X	125		X	210		X	210		X
	2		75			75		X	90		X	190		X	190		X
	3		75			75	15	X	90	15	X	180	10	X	180	none.	X
	4		75			75		X	90		X	180		X	180		X
	5		75			75		X	90		X	180		X	180		X
	6		75			75		X	90		X	180		X	180		X
	7		75			75		X	90	20	X	180	15	X	180	20	X
	8		75	20		75	(20)	X	90		X	180		X	180		X
	9		75			75		X	90		X	180		X	180		X
	10		75			75		X	90		X	180		X	180		X
	11		75			75		X	90		X	180		X	180		X
	12		75			75		X	90		X	180		X	180		X
	13		75			75		X	90		X	180		X	180		X
	14		75			75		X	90		X	180		X	180		X
	15		75			75		X	90		X	180		X	180		X
	16		75			75		X	90		X	180		X	180		X
	17		75			75		X	90		X	180		X	180		X
	18		75			75		X	90		X	180		X	180		X
	19		75			75		X	90		X	180		X	180		X
	20		75			75		X	90		X	180		X	180		X
	21		75			75		X	90		X	180		X	180		X
	22		75			75		X	90		X	180		X	180		X
	23		75			75		X	90		X	190		X	190		X
	24		100			100		X	125		X	225		X	225		X
	25		125	300		125		X	150	300	X	225	120	X	225	120	X
	26		85			85	300	X	100		X	180		X	180		X
	27		85			85	40	X	100	15	X	150	10	X	150		X
	28		85	50		85		X	100		X	150		X	150	40	X
	29		85			85		X	100	60	X	150		X	150		X
	30		85			85	50	X	100		X	150	20	X	150		X
	31		85			85		X	100		X	150		X	150		X
	32		85			85		X	100		X	150		X	150		X
	33		85			85		X	100		X	150		X	150		X
	34		85			85		X	100		X	150		X	150		X
	35		85			85		X	100		X	150		X	150		X
	36		85	150		85	150	X	100	150	X	150	60	X	150	60	X
	37		85			85		X	100		X	150		X	150		X
	38		85			85	(70)	X	100	20	X	150	15	X	150	20	X
	39		85	300		85	300	X	100	300	X	150	120	X	150	270	X
	40		85			85		X	100		X	150		X	150		X
	41		85			85		X	100		X	150	160	X	150	150	X

Block Continued

Index to Property in University Heights Addition

The Last Name Given is the One to Whom Property is Assessed

NAME OF OWNER, At Noon on First Day in January, 1915	NAME OF OWNER, At Noon on First Day in January, 1914	NAME OF OWNER, At Noon on First Day in January, 1913	NAME OF OWNER, At Noon on First Day in January, 1912	NAME OF OWNER, At Noon on First Day in January, 1911
				Albert A. Whiteman W 1/2
Blanche M. Whiteman E 1/2				Blanche Whiteman E 1/2

The Last Value Given is the Assessed Value for the Present Year

DESCRIPTION OR BOUNDARY FOR ASSESSMENT	Lot	Block	Value of Real Estate 1911	Value of Improvements 1911	CHECK	Value of Real Estate 1912	Value of Improvements 1912	CHECK	Value of Real Estate 1913	Value of Improvements 1913	CHECK	Value of Real Estate 1914	Value of Improvements 1914	CHECK	Value of Real Estate 1915	Value of Improvements 1915	CHECK
W 1/2	42	64	35			35			40			60			60		
E 1/2	42		50			50			60			90			90		
W 1/2	43		35			35			40			60			60		
E 1/2	43		50			50			60			90			90		
W 1/2	44		35			35			40			60			60		
E 1/2	44		50			50			60			90			90		
W 1/2	45		35			35			40			60			60		
E 1/2	45		50			50			60			90			90		
W 1/2	46		35			35			40			60			60		
E 1/2	46		50			50			60			90			90		
W 1/2	47		35			35			40			65			60		
E 1/2	47		50			50			60			100			100		
W 1/2	48		50			50			60			75			75		
E 1/2	48		75			75			90			150			150		

Index to Property in University Heights Addition

The Last Name Given is the One to Whom Property is Assessed

NAME OF OWNER, At Noon on First Day in January, 1915	NAME OF OWNER, At Noon on First Day in January, 1914	NAME OF OWNER, At Noon on First Day in January, 1913	NAME OF OWNER, At Noon on First Day in January, 1912	NAME OF OWNER, At Noon on First Day in January, 1911
	Mary E. & Clara Butterfield		Mary E. Butterfield	C C Butterfield
	Anna Archer	Southwestern Inv Co	Mrs H. B. Archer	Southwestern Inv Co
	"	"	"	"
	Southwestern Inv Co	"	Southwestern Inv Co	"
	"	"	"	"
Southwestern Invest Co	"	"	"	"
	Joseph Fosnaugh	"	J. Fosnaugh	"
	" N 16 4/5 ft	"	" N 16 4/5 ft	"
Frank V. Merritt S 8 1/5 ft		Asa C. Butt N 16 4/5 ft S 8 1/5 "	Guy L. Scramstam S 8 1/5 ft	"
"	Glen R. Shell	"	Southwestern Inv Co	"
"	"	Southwestern Inv Co	"	"
Southwestern Invest Co		"	"	"
"		"	"	"
"		"	"	"
"		"	"	"
"		"	"	"
"	Southwestern Inv Co	"	"	"
"	"	"	"	"
"	Southwestern Inv Co	"	"	"
"	"	"	Western Investment Co. of S.D.	D.C. Collier & Co
Catherine Dupont			"	"
Charles A. Stratton			"	Southwestern Investment Co
			"	"
			"	"
Southwestern Invest Co			"	"
Jose M. Celicio	Jose Celicio		"	"
	Southwestern Inv Co			
I. Ferriman			Western Investment Co. of S.D.	D.C. Collier & Co
I. Ferriman		Southwestern Inv Co	"	Southwestern Investment Co
"		"	"	"
Southwestern Inv Co		"	R. B. Colburn	D.C. Collier & Co
"		"	"	"
			Western Investment Co. of S.D.	D.C. Collier & Co
			"	"
	Frank Moreno		"	Frank Moreno
			"	"
Joseph E. Tucker	Western Inv Co of S.D.		"	D.C. Collier & Co
		Southwestern Inv Co	C.C. Poole	"
Charles A. Stratton		"	"	"
"			Western Investment Co. of S.D.	"
			"	"

City of San Diego, California. University Heights

The Last Value Given is the Assessed Value for the Present Year

DESCRIPTION OR BOUNDARY FOR ASSESSMENT	Lot	Block	Value of Real Estate 1911	Value of Improvements 1911	CHECK	Value of Real Estate 1912	Value of Improvements 1912	CHECK	Value of Real Estate 1913	Value of Improvements 1913	CHECK	Value of Real Estate 1914	Value of Improvements 1914	CHECK	Value of Real Estate 1915	Value of Improvements 1915	CHECK
	1	65	100			100		✓	125		✓	180		✓	180		✓
	2		75			75	40	✓	90	40	✓	135	30	✓	140	120	✓
	3		75			75		✓	90		✓	135		✓	140		✓
	4		75			75		✓	90		✓	135		✓	140		
	5		75			75		✓	90		✓	135		✓	140		
	6		75			75		✓	90	60	✓	135		✓	140		✓
	7		75			75	15	✓	90		✓	135	50	✓	140		✓
	8		75			75		✓	90		✓	135		✓	140	50	✓
	9		75			N 1/2 50 S 1/2 75	60	✓	N 60 S 30		✓	N 90 S 45	140	✓	N 90 S 50	140	✓
	10		75			75		✓	90	90	✓	135		✓	140		✓
	11		75			75		✓	90		✓	135		✓	140	20	
	12		75			75		✓	90	25	✓	135	20	✓	140		
	13		75			75		✓	90		✓	135		✓	140		
	14		75			75		✓	90		✓	135		✓	140		
	15		75			75		✓	90		✓	135		✓	140		
	16		75			75		✓	90		✓	135		✓	140		
	17		75			75		✓	90		✓	135		✓	140		
	18		75			75		✓	90		✓	135		✓	140		
	19		75			75		✓	90		✓	135		✓	140		
	20		75			75		✓	90		✓	135		✓	140		
	21		75			75		✓	90		✓	135		✓	140		
	22		75			75		✓	90		✓	135		✓	140		
	23		75			75		✓	90		✓	150		✓	150		
	24		100			100		✓	125		✓	200		✓	200		
	25		125			125		✓	150		✓	240		✓	240		
	26		85			85		✓	100		✓	200		✓	200		
	27		85			85		✓	100		✓	180		✓	180		✓
	28		85			85		✓	100		✓	180		✓	180		
	29		85			85		✓	100		✓	180		✓	180		
	30		85			85		✓	100		✓	180		✓	180		
	31		85			85		✓	100	25	✓	180	20	✓	180	20	
	32		85			85		✓	100	15	✓	180		✓	180		✓
	33		85			85		✓	100		✓	180	15	✓	180	20	✓
	34		85			85		✓	100		✓	180		✓	180		
	35		85			85		✓	100		✓	180		✓	180		✓
	36		85			85		✓	100		✓	180		✓	180	290	✓
	37		85			85		✓	100		✓	180		✓	180		✓
	38		85			85	25	✓	100	25	✓	180	20	✓	180	20	✓
	39		85			85		✓	100		✓	180		✓	180		
	40		85			85		✓	100		✓	180		✓	180		
	41		85	20		85		✓	100		✓	180		✓	180		
	42		85			85	(30)	✓	100	35	✓	180	30	✓	180	30	✓
	43		85			85		✓	100		✓	180		✓	180		✓
	44		85			85		✓	100		✓	180		✓	180		✓
	45		85			85		✓	100		✓	180		✓	180	20	
	46		85			85		✓	100	30	✓	180	25	✓	180		✓
	47		85			85		✓	100		✓	200		✓	200		✓
	48		125			125		✓	150		✓	225		✓	225		✓

Index to Property in University Heights Addition

The Last Name Given is the One to Whom Property is Assessed

NAME OF OWNER, At Noon on First Day in January, 1915	NAME OF OWNER, At Noon on First Day in January, 1914	NAME OF OWNER, At Noon on First Day in January, 1913	NAME OF OWNER, At Noon on First Day in January, 1912	NAME OF OWNER, At Noon on First Day in January, 1911
				Southwestern Investment Co
				"
Turner Kier Realty Co Agts			Frank Hike	"
		Southwestern Inv Co	Southwestern Inv Co	"
	"	"	"	"
	Southwestern Inv Co	"	"	"
	"	"	"	"
	"	"	"	"
	"	"	"	"
	"	"	"	"
	"	"	"	"
	Southwestern Inv Co	"	"	"
	F. M. Britt Estate	"	"	"
	"	"	"	"
	"	"	"	"
	Southwestern Inv Co	"	"	"
	Southwestern Inv Co	"	"	"
	"	"	"	"
	Edna Evans	Southwestern Inv Co	"	"
	"	"	"	"
Robert L. Shaw		Agnes M Allen	"	"
"		"	"	"
		Southwestern Inv Co	"	"
		"	"	"
		"	"	"
		"	"	"
Fritz Hoppe	Southwestern Inv Co	"	"	"
"	"	"	"	"
	Southwestern Inv Co	"	"	"
	"	"	"	"
	"	"	"	"
Southwestern Invest Co	"	"	"	"
"	"	"	"	"
"	"	"	"	"
"	"	"	"	"
"	"	"	"	"
	Jesse F. Rulon	"	J. F. Rulon	"
	"	"	"	"
	Southwestern Inv Co	"	Southwestern Inv Co	"
	"	"	"	"
	"	"	"	"
Southwestern Invest Co	"	"	"	"
"	"	"	"	Burkitt Jacques
				"
				"
				"

The Last Value Given is the Assessed Value for the Present Year

DESCRIPTION OR BOUNDARY FOR ASSESSMENT	Lot	Block	Value of Real Estate 1911	Value of Improvements 1911	CHECK	Value of Real Estate 1912	Value of Improvements 1912	CHECK	Value of Real Estate 1913	Value of Improvements 1913	CHECK	Value of Real Estate 1914	Value of Improvements 1914	CHECK	Value of Real Estate 1915	Value of Improvements 1915	CHECK
	1	66	100			100		✓	125		✓	165		✓	170		✓
	2		75			75		✓	90		✓	135		✓	140		✓
	3		75			75	75	✓	90	125	✓	120	100	✓	120	100	✓
	4		75			75		✓	90		✓	120		✓	120		✓
	5		75			75		✓	90		✓	120		✓	120		✓
	6		75			75		✓	90		✓	120		✓	120	50	✓
	7		75			75		✓	90		✓	120		✓	120		✓
	8		75			75		✓	90		✓	120		✓	120		✓
	9		75			75		✓	90		✓	120		✓	120		✓
	10		75			75		✓	90		✓	120		✓	120		✓
	11		75			75		✓	90		✓	120		✓	120		✓
	12		75			75		✓	90		✓	120	40	✓	120	40	✓
	13		75			75		✓	90		✓	120		✓	120		✓
	14		75			75		✓	90		✓	120		✓	120		✓
	15		75			75		✓	90		✓	120		✓	120		✓
	16		75			75		✓	90		✓	120		✓	120		✓
	17		75	30		75	30	✓	90	35	✓	120	20	✓	120	20	✓
	18		75			75		✓	90		✓	120		✓	120		✓
	19		75			75		✓	90		✓	120	40	✓	120	40	✓
	20		75			75		✓	90		✓	120		✓	120		✓
	21		75			75		✓	90		✓	120		✓	120		✓
	22		75			75		✓	90		✓	120		✓	120		✓
	23		75			75		✓	90		✓	135		✓	140		✓
	24		100			100		✓	125		✓	180		✓	180		✓
	25		125			125		✓	150		✓	210		✓	210		✓
	26		85	10		85	10	✓	100	10	✓	150	Novel	✓	150		✓
	27		85			85		✓	100		✓	135		✓	140		✓
	28		85			85		✓	100		✓	135		✓	130		✓
	29		85			85		✓	100		✓	135		✓	130		✓
	30		85			85		✓	100		✓	135		✓	130		✓
	31		85			85		✓	100		✓	135		✓	130		✓
	32		85			85		✓	100		✓	135		✓	130		✓
	33		85			85		✓	100		✓	135		✓	130		✓
	34		85			85		✓	100		✓	135		✓	130		✓
	35		85			85		✓	100		✓	135		✓	130		✓
	36		85			85		✓	100		✓	135		✓	130		✓
	37		85			85		✓	100		✓	135		✓	130		✓
	38		85			85		✓	100		✓	135	10	✓	130	50	✓
	39		85			85	20	✓	100	35	✓	135	40	✓	130		✓
	40		85			85		✓	100		✓	135		✓	130		✓
	41		85			85		✓	100		✓	135		✓	130		✓
	42		85			85		✓	100		✓	135		✓	130		✓
	43		85			85		✓	100		✓	135		✓	130	140	✓
	44		85			85		✓	100		✓	135		✓	130		✓
	45		85			85		✓	100		✓	135		✓	130		✓
	46		85			85		✓	100		✓	135		✓	130		✓
	47		85			85		✓	100		✓	135		✓	140		✓
	48		125			125		✓	150		✓	180		✓	180		✓

Index to Property in University Heights Addition

The Last Name Given is the One to Whom Property is Assessed

NAME OF OWNER, At Noon on First Day in January, 1915	NAME OF OWNER, At Noon on First Day in January, 1914	NAME OF OWNER, At Noon on First Day in January, 1913	NAME OF OWNER, At Noon on First Day in January, 1912	NAME OF OWNER, At Noon on First Day in January, 1911
		O'Neil, Eddie		E. G. Crabtree
		"		"
				Frank R. Glena
		Charles C. Lockhart	Jessie M. Lockhart	Charles C. Lockhart
		"	"	"
E. B. Bartlett	Geo Wood et al.		Grace Bowers et al	Grace Bowers
"	"		"	"
"	"		"	"
"	"		"	"
		Zimmer Land Co. per		Earl H. Zimmer und 1/3
		"		Georgia Zimmer und 1/3
				Maggie C. Zimmer und 1/3
N. Molister	David W. Power			David W. Powers
"	"			"
"	"			"
"	"			"
"	"			"
"	"			"
	J. F. Zimbelman			J. F. Zimbelman
	"			"
	"			"
	"			"
	"			"
				Lena Balster
				"
		Southwestern Inv Co		Southwestern Investment Co
		"		"
Southwestern Investment Co		"		"
"		"		"
"		"		"
"		"		"
"		"		"
"		"	J. E. Epler	"
"		"	Southwestern Inv Co	"
"		"	"	"
"		"	"	"
"		"	"	"
"		"	"	"
"		"	"	"
Hazel Allen Graham	Hazel A. Graham	"	"	"
"	"	"	"	"
	Southwestern Inv Co	"	"	"
	"	"	"	"
			Lena Balster	"
			"	"

The Last Value Given is the Assessed Value for the Present Year

DESCRIPTION OR BOUNDARY FOR ASSESSMENT	Lot	Block	Value of Real Estate 1911	Value of Improvements 1911	CHECK	Value of Real Estate 1912	Value of Improvements 1912	CHECK	Value of Real Estate 1913	Value of Improvements 1913	CHECK	Value of Real Estate 1914	Value of Improvements 1914	CHECK	Value of Real Estate 1915	Value of Improvements 1915	CHECK
	1	67	100			100			125			200			200		
	2		75			75			100			165			170		
	3		75			75			100			150			150		
	4		75			75			100			150			150		
	5		75			75			100			150			150		
	6		75			75			100			150			150		
	7		75			75			100			150			150		
	8		75			75			100			150			150		
	9		75			75			100			150			150		
	10		75			75			100			150			150		
Und 1/3	11		75			75	Und 1/3		100			150			150		
	12		75			75			100			150			150		
	13		75			75			100			150			150		
	14		75			75			100			150			150		
	15		75			75			100			150			150		
	16		75			75			100			150			150		
	17		75			75			100			150			150		
	18		75			75			100			150			150		
	19		75			75			100			150			150		
	20		75			75			100			150			150		
	21		75			75			100			150			150		
	22		75			75			100			150			150		
	23		75			75			100			165			170		
	24		125			125			150			200			200		
	25		150			150			150			200			200		
	26		100			100			125			135			140		
	27		100	160		100	160		125	160		120	60		120	60	
	28		100			100			125			120			120		
	29		100			100			125			120			120		
	30		100			100			125			120			120		
	31		100			100			125			120			120		
	32		100			100			125			120			120		
	33		100			100			125			120			120		
	34		100			100			125			120			120		
	35		100			100			125			120			120		
	36		100			100			125			120			120		
	37		100			100			125			120			120		
	38		100			100			125			120			120		
	39		100			100			125			120			120		
	40		100			100			125			120	320		120	320	
	41		100			100			125			120			120		
	42		100			100			125			120			120		
	43		100	100		100	100		125	100		120	40		120	50	
	44		100			100			125			120			120		
	45		100			100			125			120			120		
	46		100			100			125			120			120		
	47		100			100			125			135			140		
	48		125			125			150			150			150		

Index to Property in University Heights Addition

The Last Name Given is the One to Whom Property is Assessed

The Last Value Given is the Assessed Value for the Present Year

NAME OF OWNER, At Noon on First Day in January, 1915	NAME OF OWNER, At Noon on First Day in January, 1914	NAME OF OWNER, At Noon on First Day in January, 1913	NAME OF OWNER, At Noon on First Day in January, 1912	NAME OF OWNER, At Noon on First Day in January, 1911	DESCRIPTION OR BOUNDARY FOR ASSESSMENT	Lot	Block	Value of Real Estate 1911	Value of Improvements 1911	CHECK	Value of Real Estate 1912	Value of Improvements 1912	CHECK	Value of Real Estate 1913	Value of Improvements 1913	CHECK	Value of Real Estate 1914	Value of Improvements 1914	CHECK	Value of Real Estate 1915	Value of Improvements 1915	CHECK
				Frank Stephens		1	68	100			100			125			225					
				G. F. Rhoades		2		75			75			110			180					
						3		75			75			110			165					
			Carolina Eicke	Caroline " Eicke		4		75			75			110			165					
				W. L. Kretzinger		5		75			75			110			165					
				Cloyd B. " Smith		6		75			75			110			165					
				Geo W. " Prince		7		75			75			110			165					
				Zirda J. " Prince		8		75			75			110			165					
				Carrie I. " Fuller		9		75			75			110			165					
				Park-Grable Inv. Co		10		75			75			110			165					
				Lawrence A. " Weeloh		11		75			75			110			165					
City School	L. Maude Atkins	C. Maude Atkins		Mrs L. M. " Atkins		12		75			75			110			165					
	W. N. Durant	[illegible]		G. Frank " Spaulding		13		75			75			110			165					
	"			"		14		75			75			110			165					
		Jennie Staples	M. B. Sherman	Matthew B. Sherman & Fanny B. Sloane		15		75			75			110			165					
						16		75			75			110			165					
						17		75			75			110			165					
						18		75			75			110			165					
						19		75			75			110			165					
						20		75			75			110			165					
						21		75			75			110			165					
						22		75			75			110			165					
						23		75			75			110			165					
					alley closed (1915)	24		125			125			150			240					
		Jennie Staples	M. B. Sherman	Matthew B. Sherman & Fanny B. Sloane		25		150			150			175			240					
						26		100			100			125			180					
				Fred. J. " Stress		27		100			100			125			165					
				"		28		100			100			125			165					
				"		29		100			100			125			165					
		Martha Snavely		Mattie " Snavely		30		100			100			125			165					
		J. G. " Cash	UNION TITLE & TRUST CO.	Amy B. " Haar		31		100			100			125			165					
		"	"	"		32		100			100			125			165					
		"	"	"		33		100			100			125			165					
		"	"	"		34		100			100			125			165					
			Alice Gibbs	Nellie " Gibbs		35		100			100			125			165					
			"	Alice " Doane		36		100			100			125			165					
				Mary " Eichhoff		37		100			100			125			165					
				"		38		100			100			125			165					
Thomas Neale			Samuel A. Franklin	P. Keeney		39		100			100			125			165					
"			"	Wm. G. Hunt		40		100			100			125			165					
				"		41		100			100			125			165					
			Nellie G. Watson	E. G. " Crabtree		42		100			100			125			165					
			"	"		43		100			100			125			165					
						44		100			100			125			165					
						45		100			100			125			165					
						46		100			100			125			165					
						47		100			100			125			165					
						48		125			125			150			225					

City School

Index to Property in University Heights Addition

City of San Diego, California. University Heights

The Last Name Given is the One to Whom Property is Assessed

The Last Value Given is the Assessed Value for the Present Year

NAME OF OWNER, At Noon on First Day in January, 1915	NAME OF OWNER, At Noon on First Day in January, 1914	NAME OF OWNER, At Noon on First Day in January, 1913	NAME OF OWNER, At Noon on First Day in January, 1912	NAME OF OWNER, At Noon on First Day in January, 1911
				F.A. Bronson
				P.N. Strong
				Thomas Corcoran
				M.D. Kennelly
				Susan E. Kretzinger
	Joseph Large			Anna C. Large
	"			"
		John Peterson	Emma Andrew	Emma Andrew
		"	"	"
		"	"	"
		Grace R. Blatchley		William Rowe
		"		"
		"		"
		"		Mary E. Vincent
	Harriet Vernon	A.D. Vernon		Gerdt Geerken
	"	"		"
George Geerken	"	Gerdt Geerken		"
"		"		Mary E. Vincent
				F.K. Graham
John J. Burns				Chas. D. Miller
"				
J.F. Boyle		Arthur J. Moser	A.J. Morse	Mrs. A.A. Stuart
F.A. Crandall		"	"	I. Rubidoux
"				"
				Joseph Severin
	Sun Harbor Security Co.		Emma L. Spargle	Olivia G. Bates
	" " "		"	
				Mrs. E.L. Hughes
	Pearl M. Stanfield			Mrs Pearl Stanfield
	"			
Jessie Hogan			Jessie E. Hogan	Anna A. Eaton
"			"	"
			Albert S. Johnson	Wm H. Barrett
			"	"

DESCRIPTION OR BOUNDARY FOR ASSESSMENT	Lot	Block	Value of Real Estate 1911	Value of Improvements 1911	CHECK	Value of Real Estate 1912	Value of Improvements 1912	CHECK	Value of Real Estate 1913	Value of Improvements 1913	CHECK	Value of Real Estate 1914	Value of Improvements 1914	CHECK	Value of Real Estate 1915	Value of Improvements 1915	CHECK
	1	69	100			100		X	150		X	225			225		
	2		75			75		X	125		X	180			180		
	3		75			75		X	125		X	180		X	180		X
	4		75			75		X	125		X	180		X	180		X
	5		75			75		X	125		X	180		X	180		X
	6		75			75		X	125		X	180		X	180		X
	7		75			75		X	125		X	180		X	180		X
	8		75			75		X	125		X	180		X	180		X
	9		75			75		X	125		X	180		X	180		X
	10		75			75		X	125		X	180		X	180		X
	11		75			75		X	125		X	180		X	180		X
	12		75			75		X	125		X	180		X	180		X
	13		75			75		X	125		X	180		X	180		X
	14		75			75		X	125		X	180		X	180		X
	15		75			75		X	125		X	180		X	180		X
	16		75			75		X	125		X	180		X	180		X
	17		75			75		X	125		X	180			180		
	18		75			75		X	125		X	180			180		
	19		75			75		X	125		X	180			180		
	20		75			75		X	125		X	180			180		
	21		75	150		75	150	X	125	150	X	180	60	X	180	60	S X
	22		75			75		X	125		X	180		S X	180		S X
	23		75			75		X	125		X	180		X	180		X
	24		125			125		X	150		X	240		X	240		X
	25		150			150		X	175		X	260		X	260		X
	26		100			100		X	125		X	165		X	170		X
	27		100			100		X	125		X	165		S X	170		S X
	28		100			100		X	125		X	165		S X	170		S X
	29		100			100		X	125		X	165		X	170		X
	30		100			100		X	125		X	165		X	170		X
	31		100			100		X	125		X	165		X	170		X
	32		100			100		X	125		X	165		X	170		X
	33		100			100		X	125		X	165		X	170		X
	34		100			100		X	125		X	165		X	170		X
	35		100	350		100	360	X	125	360	X	165	140	X	170	140	X
	36		100			100		X	125		X	165		X	170		X
	37		100			100	75	X	125	75	X	165	60	X	170	60	X
	38		100			100		X	125		X	165		X	170		X
	39		100			100		X	125		X	165		X	170		X
	40		100			100		X	125		X	165		X	170		X
	41		100			100		X	125		X	165		X	170		X
	42		100			100		X	125		X	165		X	170		X
	43		100			100		X	125		X	165		X	170		X
	44		100			100		X	125		X	165		X	170		X
	45		100			100		X	125		X	165		X	170		X
	46		100			100		X	125		X	165		X	170		X
	47		100			100		X	125		X	180		X	150		X
	48		125			125		X	150		X	240		X	240		X

Index to Property in University Heights Addition

The Last Name Given is the One to Whom Property is Assessed

NAME OF OWNER, At Noon on First Day in January, 1915	NAME OF OWNER, At Noon on First Day in January, 1914	NAME OF OWNER, At Noon on First Day in January, 1913	NAME OF OWNER, At Noon on First Day in January, 1912	NAME OF OWNER, At Noon on First Day in January, 1911
		Sarah M. Schultz		U. L. & E. P. Craig
		"		"
				Benj. Amsterdam
				"
		Frederick Reischdel		Laura A. Guy
		"		"
Olof W. Maler			Olof Maler	Elizabeth E. Jackson
"			"	"
				M. Hew
				"
				"
				"
August Heckroth	Ernestine Heckroth		August Heckroth	Fredk H. Jones
"	"		"	"
"	"		"	"
"			"	"
Geneva S. Smith	Geneva S. Smith	Wesley Smith Est		Wesley Smith
"	"	"		"
		Edwin F. Hammond	[illegible]	Riley Knight
		"		"
		"		"
		"		"
		"		"
		"		"
Mary E. Knight	Frank Knight		Stephen Bjarnason	Margarett Abernethy
"	"		"	"
Verna W. Davis				J. N. Davis
"				"
"				"
"				"
"				"
"				"
"				"
"				"
				Philip Carter
				"
Mrs. T. M. Gardner	T. M. Gardner			N. M. Fillmore
"	"			"
Emil E. Maler			Emil Maler	Mrs. O. H. Colton
"			"	"
			Christina Larson	Christine Larson
		J. W. Fulton	Mary M. Cossitt	The Misses Richardson
		Henry R. Yale	Mary Maas	Mary Maas
		"	"	"
	Mathilda Gustin	Nels Gustin	"	"
	"	"	"	"

City of San Diego, California. University Heights

The Last Value Given is the Assessed Value for the Present Year

DESCRIPTION OR BOUNDARY FOR ASSESSMENT	Lot	Block	Value of Real Estate 1911	Value of Improvements 1911	CHECK	Value of Real Estate 1912	Value of Improvements 1912	CHECK	Value of Real Estate 1913	Value of Improvements 1913	CHECK	Value of Real Estate 1914	Value of Improvements 1914	CHECK	Value of Real Estate 1915	Value of Improvements 1915	CHECK
	1	70	100			100		X	150		X	210		X	210		X
	2		65			65		X	125		X	150		X	150		X
	3		65			65		X	125		X	150		X	150		X
	4		65			65		X	125		X	150		X	150		X
	5		65			65		X	125		X	150		X	150	80	X
	6		65			65		X	125		X	150		X	150		X
	7		65	80		65	75	X	125	75	X	150	60	X	150	40	X
	8		65			65		X	125		X	150		X	150		X
	9		65			65		X	125		X	150		X	150		X
	10		65			65		X	125		X	150		X	150		X
	11		65			65		X	125		X	150		X	150		X
	12		65			65		X	125		X	150		X	150		X
	13		65			65	10	X	125		X	150		X	150		X
	14		65			65	500	X	125	510	X	150	400	X	150	410	X
	15		65			65		X	125		X	150		X	150		X
	16		65			65		X	125		X	150		X	150		X
	17		65			65		X	125		X	150		X	150		X
	18		65			65		X	125		X	150		X	150		X
	19		65			65		X	125		X	150		X	150		X
	20		65			65		X	125		X	150		X	150		X
	21		65			65		X	125		X	150		X	150		X
	22		65			65		X	125		X	150		X	150		X
	23		65			65		X	125		X	150		X	150		X
	24		100			100		X	150		X	210		X	210		X
	25		150			150		X	150		X	270	120	X	270	340	X
	26		85			85		X	175		X	180		X	180		X
	27		85			85		X	125		X	180		X	180		X
	28		85			85		X	125		X	180		X	180		X
	29		85			85		X	125		X	180		X	180		X
	30		85			85		X	125		X	180		X	180		X
	31		85			85		X	125		X	180		X	180		X
	32		85			85		X	125		X	180		X	180		X
	33		85			85		X	125		X	180		X	180		X
	34		85			85		X	125		X	180		X	180		X
	35		85			85		X	125		X	180		X	180		X
	36		85			85		X	125		X	180		X	180	none	
	37		85			85		X	125		X	180		X	180		X
	38		85			85		X	125		X	180		X	180		X
	39		85			85		X	125	300	X	180	240	X	180	240	X
	40		85			85		X	125		X	180		X	180		X
	41		85			85		X	125		X	180		X	180		X
	42		85			85		X	125		X	180		X	180		X
	43		85			85		X	125		X	180		X	180		X
	44		85			85		X	125		X	180		X	180		X
	45		85			85		X	125		X	180		X	180		X
	46		85			85		X	125		X	180		X	180		X
	47		85			85		X	125		X	180		X	180		X
	48		100			100		X	150		X	270		X	270		X

Index to Property in University Heights Addition

The Last Name Given is the One to Whom Property is Assessed

NAME OF OWNER, At Noon on First Day in January, 1915	NAME OF OWNER, At Noon on First Day in January, 1914	NAME OF OWNER, At Noon on First Day in January, 1913	NAME OF OWNER, At Noon on First Day in January, 1912	NAME OF OWNER, At Noon on First Day in January, 1911
H. C. Gardner	C. W. Divey		Elizabeth J. Frazer Divey	Elizabeth J. Difey
"	"		"	"
			Wm Pine	L. S. Dunbar
			"	"
			"	W. M. Pine
			"	"
		Ada A. Wells		A. A. Wells
		"		"
W. Leamer Kretzinger				W. L. Kretzinger
"				Thomas " Scott
		Sherman Bailey	Mrs Sherman Bailey	Sherman " Bailey
		"	"	"
		"	"	"
				Rose M. " Voeltgel
				"
				"
			Tom. M. McKee	Thom M. McKee
			"	"
			"	"
			"	"
			"	"
		Margaret E. Baird		Cynthia A. Tait
		"		"
				John Armstrong
				"
			Albert Matschke	D. C. Collier & Co
			"	"
Joseph Neustadt	Wells & Lane Co. Inc.	Wells & Lane Co		Julia F. Adams
"	"	"		"
"	"	"		"
Mrs Lee Smith			Mrs G. A. Smith	Southwestern Inv Co
"			"	"
		Southwestern Inv Co	A. J. Stinton	"
		"	"	"
				Western Inv. Co. of S D
	Western Inv Co of S. D.			"
	"			"
	"			"
	"			"
E. J. McClintock	"			"
"	"			"
Western Investment Co. of S. D.	"			"
"	"			"

The Last Value Given is the Assessed Value for the Present Year

DESCRIPTION OR BOUNDARY FOR ASSESSMENT	Lot	Block	Value of Real Estate 1911	Value of Improvements 1911	CHECK	Value of Real Estate 1912	Value of Improvements 1912	CHECK	Value of Real Estate 1913	Value of Improvements 1913	CHECK	Value of Real Estate 1914	Value of Improvements 1914	CHECK	Value of Real Estate 1915	Value of Improvements 1915	CHECK
	1	71	100			100		X	150		X	270		X	270		X
	2		65	140		65	140	X	100	140	X	210	55	X	210	50	X
	3		65			65		X	100	40	X	210	30	X	210	30	X
	4		65			65		X	100		X	210		X	210		X
	5		65	210		65	220	X	100	220	X	210	85	X	210	80	X
	6		65			65		X	100		X	210		X	210		X
	7		65			65		X	100		X	210		X	210		X
	8		65			65		X	100		X	210		X	210		X
	9		65			65		X	100		X	210		X	210		X
	10		65			65		X	100		X	210		X	210		X
	11		65			65		X	100		X	210		X	210		X
	12		65			65		X	100		X	210		X	210		X
	13		65			65		X	100		X	210		X	210		X
	14		65			65		X	100		X	210		X	210		X
	15		65			65		X	100		X	210		X	210		X
	16		65			65		X	100		X	210		X	210		X
	17		65			65		X	100		X	210		X	210		X
	18		65	250		65	250	X	100	250	X	210	100	X	210	100	X
	19		65			65		X	100		X	210		X	210		X
	20		65			65		X	100		X	210		X	210		X
	21		65			65		X	100		X	210		X	210		X
	22		65			65		X	100		X	210		X	210	290	X
	23		65			65	60	X	100	60	X	210	60	X	210		X
	24		100	60		100		X	150		X	270		X	270		X
	25		100			100		X	150	70	X	210	560	X	210	560	X
	26		50			50		X	115		X	150		X	150		X
	27		50			50		X	115		X	150		X	150		X
	28		50			50		X	115		X	150		X	150		X
	29		50			50		X	115		X	150		X	150		X
	30		50			50		X	115		X	150		X	150		X
	31		50			50		X	115		X	150		X	150		X
	32		50			50		X	115		X	150		X	150		X
	33		50			50		X	115		X	150		X	150		X
	34		50			50		X	115		X	150		X	150		X
	35		50			50	115	X	115	165	X	150	130	X	150	130	X
	36		50	50		50		X	115		X	150		X	150		X
	37		50			50		X	115		X	150		X	150		X
	38		50			50		X	115		X	150		X	150		X
	39		50			50		X	115		X	150		X	150		X
	40		50			50		X	115		X	150		X	150		X
	41		50			50		X	115		X	150		X	150		X
	42		50			50		X	115		X	150		X	150		X
	43		50			50		X	115		X	150		X	150		X
	44		50			50		X	115		X	150		X	150		X
	45		50			50		X	115		X	150		X	150		X
	46		50			50		X	115		X	150		X	150		X
	47		50			50		X	115		X	150		X	150		X
	48		75			75		X	150		X	210		X	210		X

Index to Property in University Heights Addition

The Last Name Given is the One to Whom Property is Assessed

NAME OF OWNER, At Noon on First Day in January, 1915	NAME OF OWNER, At Noon on First Day in January, 1914	NAME OF OWNER, At Noon on First Day in January, 1913	NAME OF OWNER, At Noon on First Day in January, 1912	NAME OF OWNER, At Noon on First Day in January, 1911
				Wilson J. Brewer
	James J. Tydeman			James J. Tydeman
	"			"
	"			"
		A. C. Mouser		Lydia Schatz Est
		"		"
			Emma J. Brangan	Mrs E. J. Brangan
			"	"
G. C. Arnold				John D. Britts
"				"
	Elizabeth J. Sillifant	T. I. Paul	J. M. Casey	Alex M. Walker
	"	"	"	"
		A. C. Mouser		Ella M. Robinson
		Emma M. Mouser		"
		A. J. Mouser		"
		"		"
Frances Deering		F. Jay Gardon		Carrie I. Fuller
"		"		"
"				"
		C. R. Littlefield		"
		"		"
			Susan E. Kretzinger	Ray F. Ward
			"	"
		Orlando Emmons	H. W. Hamman	C. M. Phillips
		"	"	"
			Wm Becker	John Canfield
			"	"
Frances Deering		Mrs S. T. Howe	Frances Dearing	Hector Zahn
"		Frances Dearing	"	"
"		"	"	"
"			"	"
"			Hector Zahn	"
"			"	"
J. W. Fulton			"	"
G. C. Williams	F. N. Perkins		"	"
"			"	"
Earl J. Thomas	O. S. Thomsen	Hector N. Zahn	"	"
"	Hector N. Zahn	"	"	"
	R. B. Gaudian			Anna B. Gaudian
	"			Juanita Alvarado
				Mabel L. Choate
Alfred A. Ojala		A. A. Ojala		"
"		"		C. E. Harney
				"

The Last Value Given is the Assessed Value for the Present Year

DESCRIPTION OR BOUNDARY FOR ASSESSMENT	Lot	Block	Value of Real Estate 1911	Value of Improvements 1911	CHECK	Value of Real Estate 1912	Value of Improvements 1912	CHECK	Value of Real Estate 1913	Value of Improvements 1913	CHECK	Value of Real Estate 1914	Value of Improvements 1914	CHECK	Value of Real Estate 1915	Value of Improvements 1915	CHECK
	1	72	100			100		X	125		X	240		X	240		X
	2		75			75		X	110		X	200		X	200		X
	3		75	130		75	130	X	110	130	X	200	100	X	200	100	X
	4		75			75		X	110		X	200		X	200		X
	5		75			75		X	110		X	200		X	200		X
	6		75	30		75	25	X	110	25	X	200	100	X	200	20	X
	7		75			75		X	110		X	200		X	200		X
	8		75			75		X	110		X	200		X	200	100	X
	9		75			75		X	110		X	200		X	200		X
	10		75			75		X	110		X	200		X	200		X
	11		75			75		X	110		X	200		X	200		X
	12		75			75		X	110	260	X	200	200	X	200	200	X
	13		75			75		X	110		X	200		X	200		X
	14		75			75		X	110		X	200		X	200		X
	15		75			75		X	110		X	200		X	200		X
	16		75			75		X	110		X	200		X	200		X
	17		75			75		X	110		X	200		X	200		X
	18		75			75		X	110		X	200		X	200		X
	19		75			75		X	110		X	200		X	200		X
	20		75			75		X	110		X	200		X	200		X
	21		75			75		X	110	60	X	200	80	X	200	80	X
	22		75			75		X	110		X	200		X	200		X
	23		75			75		X	110		X	200		X	200		X
	24		125			125		X	150		X	260		X	260		X
	25		125			125	290	X	175	300	X	285	240	X	280	240	X
	26		75			75		X	125		X	210		X	210		X
	27		75			75		X	125		X	210		X	210		X
	28		75			75		X	125		X	210		X	210		X
	29		75			75		X	125		X	210		X	210		X
	30		75			75		X	125		X	210		X	210		X
	31		75			75	75	X	125	75	X	210	70	X	210	70	X
	32		75			75		X	125		X	210		X	210		X
	33		75			75		X	125		X	210		X	210		X
	34		75			75		X	125		X	210		X	210		X
	35		75			75		X	125		X	210		X	210		X
	36		75			75		X	125		X	210		X	210		X
	37		75			75		X	125		X	210	360	X	210	360	X
	38		75			75		X	125		X	210		X	210		X
	39		75			75		X	125		X	210		X	210		X
	40		75			75		X	125		X	210		X	210		X
	41		75			75		X	125		X	210		X	210		X
	42		75			75		X	125		X	210		X	210		X
	43		75			75		X	125		X	210		X	210		X
	44		75			75		X	125		X	210		X	210		X
	45		75			75		X	125	75	X	210	60	X	210	70	X
	46		75			75		X	125		X	210		X	210		X
	47		75			75		X	125		X	210	10	X	210	gm.	X
	48		100			100		X	150		X	280		X	280		X

Index to Property in University Heights Addition

The Last Name Given is the One to Whom Property is Assessed

The Last Value Given is the Assessed Value for the Present Year

NAME OF OWNER, At Noon on First Day in January, 1915	NAME OF OWNER, At Noon on First Day in January, 1914	NAME OF OWNER, At Noon on First Day in January, 1913	NAME OF OWNER, At Noon on First Day in January, 1912	NAME OF OWNER, At Noon on First Day in January, 1911	DESCRIPTION OR BOUNDARY FOR ASSESSMENT	Lot	Block	Value of Real Estate 1911	Value of Improvements 1911	CHECK	Value of Real Estate 1912	Value of Improvements 1912	CHECK	Value of Real Estate 1913	Value of Improvements 1913	CHECK	Value of Real Estate 1914	Value of Improvements 1914	CHECK	Value of Real Estate 1915	Value of Improvements 1915	CHECK
				Joseph Craig		1	73	100			100			150			240			240		
				"		2		75			75			125			180			180		
				"		3		75			75			125			180			180		
	J. J. Fitzgerald			J. B. Martin		4		75			75			125			180			180		
	"			"		5		75			75			125			180			180		
M. Hall				Lena R. Dyer		6		75	100		75	100		125	100		180	80		180	70	
"				"		7		75			75			125			180			180		
"				Harry E. Jones		8		75			75			125			180			180		
"				"		9		75			75			125			180			180		
			D B Heller	Lillian M. Dietrich		10		75			75			125			180			180		
			"	"		11		75			75			125			180			180		
	Herbert K. Hard	H K. Ward	Samfearn L. Ward	S L. Ward		12		75			75			125			180			180		
	"	"	"	"		13		75			75			125			180			180		
	"	"	"	"		14		75			75			125			180			180		
				"		15		75			75			125			180			180		
				Mrs C S. Eggleton		16		75			75			125			180			180		
				Otto F. Wolff		17		75			75			125			180			180		
				"		18		75			75			125			180			180		
Rosa E. Brannon			John H. Brannon	N. D. Kuehlman		19		75			75			125			180			180		
"			"	"		20		75			75			125			180			180		
"			"	Anna L. Brown		21		75			75			125			180			180		
"			"	"		22		75			75			125	460		180	360		180	370	
	Herman Miller			Ella F. Evarts		23		75			75			125			180			180		
	"			"		24		125			175			175			240			240		
	"			"		25		150			150			175			270			270		
	"			"		26		85			85			125			200			200		
		J. M. Fulton		Fred H. Snow		27		85			85			125			200	400		200	400	
		"		"		28		85			85			125			200			200		
				Henry Piatt		29		85			85			125			200			200		
				"		30		85			85			125			200			200		
	Dallas Kaler		Southern Title Guar Co	T F. Snelson		31		85			85			125			200			200		
	"		"	"		32		85			85			125			200			200		
	Renold Langer		"	"		33		85			85			125			200			200		
	"		"	"		34		85			85			125			200			200		
	Melville M. Martin		"	"		35		85			85			125			200			200		
	"		"	"		36		85			85			125			200			200		
	Charles Maxwell		"	"		37		85			85			125	90		200	70		200	70	
	"		"	"		38		85			85			125			200			200		
				"		39		85			85			125			200	50		200	50	
Z. T. Innes				Wm C Hunt		40		85			85			125			200			200		
"				"		41		85			85			125			200	220		200	220	
				Harry W. Skinner		42		85			85			125			200			200		
The Owl Wrecking Co		Joseph C. Fraas	J. M. Porter	Charlotte Goodall		43		85			85			125			200	240		200	240	
"		"	"	"		44		85			85			125	235		200	180		200	180	
				Minnie V. Reynolds		45		85			85			125			200			200		
				"		46		85			85			125			200			200		
				"		47		85			85			125			200			200		
						48		100			100			150			260			260		

Index to Property in University Heights Addition

The Last Name Given is the One to Whom Property is Assessed

NAME OF OWNER, At Noon on First Day in January, 1915	NAME OF OWNER, At Noon on First Day in January, 1914	NAME OF OWNER, At Noon on First Day in January, 1913	NAME OF OWNER, At Noon on First Day in January, 1912	NAME OF OWNER, At Noon on First Day in January, 1911
/	John E. Druiff			Peter C. Ainie
	"			"
				S. Casanobia
				"
Della B. Stevens	Herbert N. Capps		W. N. Capps	W. C. Watkins
"	"		"	"
	Wm A. Wilson			M. A. Wilson
	"			"
		Alice J. Fuller		A. J. Stokes
		"		"
Edgar E. White		Maude Rafflovr	Mrs S. A. Rafflovr	L. D. Construction Co
"		"	"	"
				Anna Bess Tanger
				"
		Reuben A. Fulcher	W. N. Hungerford Est	Albert Fulcher
		E. M. Gillett		"
		"		Geo H. Lawrence
				"
Maggie Burress				Maggie Burress
"				"
		L. A. Burchman		Helen E. Taggart
		"		"
		"		Anna Taggart
			Mary L. Keyes	E. W. Loring agt
			"	"
				John D. Marks
	Charles E. Woodard			C. E. Woodard
	"			"
		Thos O. Bailey		Thos O. Bailey
		"		"
		"		"
		"		"
	James N. Moore	W. E. & Ella C. Stuart	Henry N. Hungerford Est	W. E. & Ella C. Stuart
	"	"	"	"
James M. Hibbs	J. M. Hibbs			Geo Bopes
"	"			"
	James N. Moore S ½ N ½			"
	"			"
	"			"
	Geo Bopes			"
	"			"
				James Hoskin
Geo Bartlett				"
"				Anna Bess Tanger
Mary L. Keyes Ex W30 of N10				"
Anna Bess Tanger W30 of N10 W30				"
Mary L. Keyes Ex W30				"
Anna Bess Tanger				"
"				"
"				"
				"
				"

City of San Diego, California. University Heights

The Last Value Given is the Assessed Value for the Present Year

DESCRIPTION OR BOUNDARY FOR ASSESSMENT	Lot	Block	Value of Real Estate 1911	Value of Improvements 1911	CHECK	Value of Real Estate 1912	Value of Improvements 1912	CHECK	Value of Real Estate 1913	Value of Improvements 1913	CHECK	Value of Real Estate 1914	Value of Improvements 1914	CHECK	Value of Real Estate 1915	Value of Improvements 1915	CHECK
	1	74	100			100		X	200		X	265		X	260	160	X
	2		75			75		X	150		X	200		X	200		X
	3		75	210		75	250	X	150	250	X	200	100	X	200	100	X
	4		75			75		X	150		X	200		X	200		X
	5		75			75		X	150	510	X	200	400	X	200	400	X
	6		75	110		75	10	X	150		X	200		X	200		X
	7		75	210		75	225	X	150	225	X	200	85	X	200	90	X
	8		75			75		X	150		X	200		X	200		X
	9		75	250		75	250	X	150	275	X	200	110	X	200	110	X
	10		75			75		X	150		X	200		X	200		X
	11		75	270		75	270	X	150	270	X	200	210	X	200	110	X
	12		75			75		X	150		X	200		X	200		X
	13		75			75		X	150		X	200		X	200		X
	14		75	40		75	40	X	150	40	X	200	15	X	200	none.	X
	15		75			75		X	150		X	200		X	200		X
N ½	16		40			40		X	80		X	100		X	100		X
S ½	16		35	150		35	160	X	70	160	X	100	65	X	100	60	X
	17		75			75		X	150		X	200		X	200		X
	18		75			75		X	150		X	200		X	200		X
	19		75			75		X	150		X	200		X	200		X
	20		75			75		X	150		X	200	360	X	200	360	X
	21		75			75		X	150		X	200		X	200		X
	22		75			75		X	150		X	200		X	200		X
	23		75			75		X	150		X	200		X	200		X
	24		125			125		X	200		X	265		X	260		X
	25		150			150		X	200		X	240		X	240		X
	26		100			100		X	150		X	180		X	180		X
	27		100			100		X	150		X	180		X	180		X
	28		100	450		100	450	X	150	450	X	180	180	X	180	180	X
	29		100			100		X	150		X	180		X	180		X
	30		100			100		X	150		X	180		X	180		X
	31		100			100		X	150		X	180		X	180		X
	32		100			100		X	150		X	180	140	X	180	140	X
	33		100	100		100	150	X	150	150	X	180		X	180		X
	34		100			100		X	150		X	180		X	180		X
	35		100			100		X	150		X	180		X	180		X
S ½ N ½	36		100			100		X	150		X	90 90		X S X N	90 90		X
	37		100			100		X	150		X	180		X	180		X
	38		100			100		X	150		X	180		X	180		X
	39		100			100		X	150		X	180	60	X	180	60	X
	40		100			100		X	150		X	180		X	180		X
	41		100			100		X	150		X	180		X	180		X
	42		100			100		X	150		X	180		X	180		X
	43		100			100		X	150		X	180		X	180		X
	44		100			100		X	150		X	180		X	170		X
	45		100	10		100	10	X	150	10	X	180	No Val	X	150		X
	46		100			100		X	150		X	180		X	180		X
	47		100	920		100	970	X	150	970	X	180	385	X	180	390	X
	48		125			125		X	175		X	240		X	240		X

Index to Property in University Heights Addition

The Last Name Given is the One to Whom Property is Assessed

The Last Value Given is the Assessed Value for the Present Year

NAME OF OWNER, At Noon on First Day in January, 1915	NAME OF OWNER, At Noon on First Day in January, 1914	NAME OF OWNER, At Noon on First Day in January, 1913	NAME OF OWNER, At Noon on First Day in January, 1912	NAME OF OWNER, At Noon on First Day in January, 1911	DESCRIPTION OR BOUNDARY FOR ASSESSMENT	Lot	Block	Value of Real Estate 1911	Value of Improvements 1911	CHECK	Value of Real Estate 1912	Value of Improvements 1912	CHECK	Value of Real Estate 1913	Value of Improvements 1913	CHECK	Value of Real Estate 1914	Value of Improvements 1914	CHECK	Value of Real Estate 1915	Value of Improvements 1915	CHECK
				Patterson Sprigg		1	75	150			250			300			360			360		
				"		2		100			200			200			150			150		
Patterson Sprigg				"		3		90			125			125			150			150		
"				"		4		90			125			125			150			150		
"				"		5		90			125			125			150			150		
"				"		6		90			125			125			150			150		
"				"		7		90			125			125			150			150		
				Western Inv, Co, of S D		8		90			125			125			150			150		
			D.S. Lamar	J Don Duncan		9		90			125			125			150			150		
			"	"		10		90			125			125			150			150		
				J Don Duncan		11		90			125			125			150			150		
				Mary M. Coronadish		12		90			125			125			150			150		
				Coronado Beach Co		13		90			125			125			150			150		
	Paul Shulz					14		90			125			125			150			150		
		Coronado Beach Co		"		15		90			125			125			150			150	none.	
		"		"		16		90			125			125			150			150		
		"		"		17		90			125			125			150			150		
				"		18		90			125			125			150			150		
			Chas Matthis	Chas Matthews		19		125			150			150			225			225		
			"	"		20		150	200		175	200		175	200		270	80		270	80	
				Geo Dittmer	E 10 ft. Florida St closed from El Cerrito Adams St line Park	21		100			150			150			200			200		
				"		22		100			150			150			200			200		
				M. N Southwick		23		100			150			150			200			200		
				"		24		100			150			150			200			200		
				W. T. Sams		25		100			150			150			200			200		
W. T. Sams S 1/2				"		26		100			150			150			200			200		
Edwin S. Driver N 1/2				"		27		100			150			150			200			200		
"				Patterson Sprigg		28		100			150			150			200			100 200		
				"		29		100			150			150			200			200		
				F A. Lloyd		30		100			150			150			200			200		
Joseph E Tucker		Harry D. Ford		Mary A. Seward		31		100			150			150			200			200		
		Milo F. Letherman	J. B. Rice	"		32		100			150			150			200	160		200	160	
		"	"	Herman Schitterer		33		100	150		150	150		150	150		200	60		200	60	
						34		100			150			150			200			200		
						35		100			150			150			200			200		
			F.W. Holsapple	W.C Watkins		36		100			150			150			200			200		
			"	"		37		100	200		150	200		150	200		200	80		200	80	
				Rosetta Laws		38		100			150			150			200			200		
				"		39		100			150			150			200			200		
				"		40		100			150			150			200			200		
				"		41		100			150			150			200			200		
						42		175			200			200			420			420		

Index to Property in University Heights Addition

The Last Name Given is the One to Whom Property is Assessed

NAME OF OWNER, At Noon on First Day in January, 1915	NAME OF OWNER, At Noon on First Day in January, 1914	NAME OF OWNER, At Noon on First Day in January, 1913	NAME OF OWNER, At Noon on First Day in January, 1912	NAME OF OWNER, At Noon on First Day in January, 1911
	Eugene Pelletier		William Mowed	Julia A. Winslow
	"		"	"
Geo L. Hall	Geo B. Hall Est			Geo B Hall
"	"			"
			A. N. Hatcher W 100 ft	C N Hatcher W 100 ft
		Inez E. Compton E 40 ft		E E. Hatcher E 40 ft
		Marie A. Morrison	Mrs M. A. Morrison	Marie Morrison
		"	"	"
		"	"	"
		"	"	"
		"	"	"
Henry A. Workman	Henry Workman			Emma Workman
"	"			"
		Lulu Hasty		Miss M E. McLaury
		"		"
				L. B. Maynard
		Arthur Simpson		Blanche Simpson
		"		"
	St Joseph Hospital & Sanitarium			Mary I. Barnes
	"			"
	"			"
	"			"
	"			"
	"			"
	"			"
	"			"
	"			"

The Last Value Given is the Assessed Value for the Present Year

DESCRIPTION OR BOUNDARY FOR ASSESSMENT	Lot	Block	Value of Real Estate 1911	Value of Improvements 1911	CHECK	Value of Real Estate 1912	Value of Improvements 1912	CHECK	Value of Real Estate 1913	Value of Improvements 1913	CHECK	Value of Real Estate 1914	Value of Improvements 1914	CHECK	Value of Real Estate 1915	Value of Improvements 1915	CHECK
	1	76	200			275		✓	300		✓	900		✓	900	Exp 240, 240	✓
	2		170			200		✓	250		✓	435		✓	440		✓
	3		170			200		✓	250		✓	435		✓	440		✓
	4		170	450		200	450	✓	250	450	✓	435	180	✓	440	180	✓
	5		170			200		✓	250		✓	435		✓	440		✓
W 100 ft	6		120 W			140		✓	175		✓	305		✓	300		✓
E 40 ft	6		50			60		✓	75		✓	130		✓	140		✓
W 100 ft	7		120 W	600		140		✓	175		✓	305		✓	300		✓
E 40 ft	7		50 E	210		60	W 825	✓	75	W 845	✓	130	W 670	✓	140	W 440	✓
W 100 ft	8		120			140	E 250	✓	175	E 250	✓	215	E 200	✓	320	E 200	✓
E 40 ft	8		50			60		✓	75		✓	135		✓	130		✓
W 100 ft	9		140			155		✓	190		✓	430		✓	430		✓
E 40 ft	9		60			70		✓	85		✓	200		✓	200		✓
W 10 ft Florida St closed from S line Adams St N line Park	10		175			225		✓	250		✓	300		✓	300		✓
	11		125			200		✓	225		✓	200		✓	200		✓
	12		125	200		200	200	✓	225		✓	200		✓	200		✓
	13		125			200		✓	225	490	✓	200	310	✓	200	200	✓
	14		125	230		200	225	✓	225		✓	200		✓	200		✓
	15		125			200	350	✓	225	350	✓	200	280	✓	200	280	✓
	16		125			200		✓	225		✓	200		✓	200		✓
	17		125			200		✓	225		✓	200		✓	200		✓
	18		125			200		✓	225		✓	200		✓	200		✓
	19		125			200		✓	225		✓	200		✓	200		✓
	20		125			200		✓	225		✓	200		✓	200		✓
	21		125			200		✓	225		✓	200		✓	200		✓
	22		150			250		✓	350		✓	480		✓	480		✓
	1	76½	200			250		✓	325		✓	600		✓	600		✓
	2		170			225		✓	250		✓	450		✓	450		✓
	3		170			225		✓	250		✓	450		✓	450		✓
	4		170			225		✓	250		✓	450		✓	450		✓
	5		170			225		✓	250		✓	450		✓	450		✓
W 10 ft Florida St closed from S line Adams St N line Park	6		170			225		✓	250		✓	450		✓	450		✓
	7		250			250		✓	500		✓	960		✓	960		✓
	8		200			275		✓	400		✓	570		✓	570		✓
	9		125			175		✓	250		✓	210		✓	210		✓
	10		150			200		✓	300		✓	240		✓	240		✓

Index to Property in University Heights Addition

The Last Name Given is the One to Whom Property is Assessed

NAME OF OWNER, At Noon on First Day in January, 1915	NAME OF OWNER, At Noon on First Day in January, 1914	NAME OF OWNER, At Noon on First Day in January, 1913	NAME OF OWNER, At Noon on First Day in January, 1912	NAME OF OWNER, At Noon on First Day in January, 1911
	Anna M. Myers			J. M. Myers
	"			"
	"			"
	"			"
	"			"
	"			"
	Susanna A. Collins		E. O. Klinker	Tolbert C. Shore
				Sydney Hammond Smith
	Delia A. Severin			W. J. Moorhouse
	"			"
			Nancy Lura Dorrance	Mrs N. L. Dorrance
			"	"
	George E. Spainhower	Geo E. Stainhower		Adelaide L. Reynolds
	"	"		"
				Tom McKee
				"
				"
				Hilda P. Trower
				"
				"
				John F. Sams
	L. O. Palmer	L. O. & Pauline J. Palmer	Lillian Floyd	W. F. Sams
	"	"	"	"
	Abbie M. Donahue	Abbie M. Donahue		Abbie M. Keene
	"	"		"
Mrs A. Dobbel	Nellie B. Dobbel			Patterson Sprigg
"	"			"
				John Lindenburgh
				"
	Subdivided	Patterson Sprigg Burton L. Rowe S20 ft " " " Patterson Sprigg N5 ft "		Patterson Sprigg " " "
A. L. Horton Eliza Clark Theresa Strasser	Patterson Sprigg Dolly Knight Land Joseph & Theresa Strasser Patterson Sprigg Burton L. Rowe			

City of San Diego, California. University Heights

The Last Value Given is the Assessed Value for the Present Year

DESCRIPTION OR BOUNDARY FOR ASSESSMENT	Lot	Block	Value of Real Estate 1911	Value of Improvements 1911	CHECK	Value of Real Estate 1912	Value of Improvements 1912	CHECK	Value of Real Estate 1913	Value of Improvements 1913	CHECK	Value of Real Estate 1914	Value of Improvements 1914	CHECK	Value of Real Estate 1915	Value of Improvements 1915	CHECK
	1	77	250			425		X	500	250	X	1070	200	X	1070	200	X
	2		225	220		375	225	X	450		X	780		X	780		X
	3		225			375		X	425	225	X	720	180	X	720	180	X
	4		225	10		375	10	X	425	210	X	720		X	720		X
	5		225	200		375	200	X	425		X	720	80	X	720	80	X
	6		225			375		X	425		X	720		X	720		X
	7		225	180		375	385	X	425	385	X	720	300	X	720	300	X
	8		225	230		375	215	X	425	265	X	720	210	X	720	110	X
	9		225			375		X	425		X	720		X	720		X
	10		225			375		X	425		X	720		X	720		X
	11		225			375		X	425		X	720		X	720		X
	12		225	300		375	300	X	425	300	X	720	120	X	720	120	X
N½	13		112½			182½		X	210		X	360		X	360		X
S½	13		112½			187½	300	X	215	300	X	360	120	X	360	120	X
	14		225	300		375		X	425		X	720		X	720		X
	15		225	300		375	300	X	425		X	720		X	720		X
	16		225			375		X	425	315	X	720	125	X	720	130	X
	17		300			300		X	900		X	1800		X	1080		X
	18		250	280		450		X	500		X	1050		X	1050		X
	19		200			250	310	X	275	310	X	450	800	X	450	625	X
	20		200			250		X	275		X	450		X	450		X
	21		200			250		X	275		X	450	560	X	450	560	X
	22		200			250		X	275		X	450		X	450		X
	23		200			250	375	X	275	375	X	450	260	X	450	460	X
	24		200			250		X	275		X	450		X	450		X
	25		200			250		X	275		X	450		X	450		X
	26		200			250		X	275		X	450		X	450		X
	27		200			250		X	275		X	450	1280	X	450	1180	X
	28		200			250		X	275		X	450		X	450		X
	29		200			250		X	275		X	450		X	450		X
	30		225			300		X	350		X	660		X	660		X

Index to Property in University Heights Addition

The Last Name Given is the One to Whom Property is Assessed

NAME OF OWNER, At Noon on First Day in January, 1915	NAME OF OWNER, At Noon on First Day in January, 1914	NAME OF OWNER, At Noon on First Day in January, 1913	NAME OF OWNER, At Noon on First Day in January, 1912	NAME OF OWNER, At Noon on First Day in January, 1911
				Wm McMahon
		John Mack		John + Mary Mack
		"		"
Ruth T. Bonham			C. L. Bonham	Julia Atwater
"			"	"
				Hester Forsythe
				"
				Ella C. Hight
				"
Eva Nichols Young +			Mrs W. H. Young + L. Adda Nichols	Mrs H. H. Young
L. Adda N. Bigelow			"	"
Ernest A. Cox				E. A. Cox
"				"
		Ema Reinert	Ema Matthewson	Ema Reinert
		"	"	"
				L. Florence Uyeda
				"
		Ernest S. Rahrenbrock	Abbie S. Hitchcock	Albert S. Hitchcock
		"	"	Mary A. "
				"
				"
				Margaret " Glascock
				"
Edgar O. Hodge			E. O. Hodge	L. B. Stowell
"			"	"
		Roy D. Lindsey N 45 ft		M. A. Denton N 45 ft
				Julia Nelson N 45 ft of S 95 ft
				A. A. Kendall S 50 ft
		Elam M. Sanford		E. M. Sanford
		"		"
		"		"
				Rebecca H Longshore
				"
				John W. Lambert
				E. W. Dyer
				"
		City Property.		Coronado Beach Co
		City Property.		"
Louis Petiot	Anton Katzer		C. Harritt	L. Harriett
"	"		"	"
		Seamon F. Land		James W. Russell
		Mattie V. Regan		"
				"

The Last Value Given is the Assessed Value for the Present Year

DESCRIPTION OR BOUNDARY FOR ASSESSMENT	Lot	Block	Value of Real Estate 1911	Value of Improvements 1911	CHECK	Value of Real Estate 1912	Value of Improvements 1912	CHECK	Value of Real Estate 1913	Value of Improvements 1913	CHECK	Value of Real Estate 1914	Value of Improvements 1914	CHECK	Value of Real Estate 1915	Value of Improvements 1915	CHECK
	1	78	225	350		300	350		400	350		620	140		630	140	
	2		200			250			300			480			480		
	3		200			250			300			450			450		
	4		200			250			300			450			450		
	5		200			250	40		300	440		450	350		450	350	
	6		200			250			300			450			450		
	7		200	300		250	300		300	300		450	120		450	120	
	8		200			250			300			450			450		
	9		200			250			300			450			450		
	10		200			250			300			450			450		
	11		200			250	450		300	450		450	360		450	360	
	12		200			250			300			450			450		
	13		200			250	300		300	300		450	240		450	240	
	14		200			250			300			450			450		
	15		200			250			300			450			450		
	16		200			250			300			450			450		
	17		200			250			300			450			450		
	18		200			250			300			450			450		
	19		325			400			450			690			690		
	20		300			350			400			570			570		
	21		300			350			400			570			570		
	22		300			350			400			570			570		
	23		300			350			400			570			570		
	24		300			350			400			570			570		
	25		300			350			400			570			570		
	26		300			350			400			570			570		
	27		300			350			400			570			570		
	28		300	300		350	300		450	300		570	120		570	120	
N 45 ft	29		95			110			140			185			190		
N 45 ft of S 95 ft	29		95	N 330		110	N 325		140	N 325		185	N 130		190	N 120	
S 50 ft	29		110	M 400		130	M 408		170	M 400		230	M 160		230	M 160	
N 45 ft	30		110			140	S 350		180	S 350		450	S 140		450	S 140	
N 45 " of S 95 ft	30		110			140			180			450			450		
S 50 "	30		130	S 350		170			240			600			600		
	31		250			400			425			690			690		
	32		250			400			425			690			690		
	33		250			400			425			690			690		
	34		250			400			425			690			690		
	35		250			400			425			690			690		
	36		250			400			425			690			690		
	37		250	580		400	575		425	575		690	210		690	210	
	38		250			400			425			690			690		
	39		250	230		400	235		425	235		690	95		690	100	
	40		250			400			425			690			690		
City Property.	41		250	(Exempted R.R.)		400			~~425~~ City Property.						0		
City Property.	42		250			400			~~425~~ City Property.						0		
	43		250			400			425	225		690	180		690	180	
	44		250			400			425			690			690		
	45		250			400			425	120		690	120		690	120	
	46		250			400			425			690			690		
	47		250			400			450			780			780		
	48		275			425			500			1080			1080		

Index to Property in University Heights Addition

The Last Name Given is the One to Whom Property is Assessed

NAME OF OWNER, At Noon on First Day in January, 1915	NAME OF OWNER, At Noon on First Day in January, 1914	NAME OF OWNER, At Noon on First Day in January, 1913	NAME OF OWNER, At Noon on First Day in January, 1912	NAME OF OWNER, At Noon on First Day in January, 1911
	Albert K. Ross			A. K. Ross
	"			"
	"			"
		G. W. Rockwood	Mary Alice Landis	Charles Baker
				Mary A. Bailey
				"
				Mrs Harlon Dievendorff
				"
			Mary Bankson	W. E. Tucker
				"
Mrs E. F. Bogart	Elias F. Bogart		E. F. Bogart	Mary A Willett
"	"		"	"
"	"		"	Aetna Securities Co
	James L. Mathews			Louis C Baker
	"			"
		Gladys M Ross		Mrs Jno H. Rapper
				"
			C. H. Wilson	M. F. Zent
			"	"
	Anne N. Lewis			A. N Lewis
	"			"
Katherine K. Lewis	Same			Katherine Lewis
"				"
	Anne N. Lewis			A. N. Lewis
				A. A. Monek
				"
W. J. Mossholder				W. J. Mossholder
"				"
"				"
"				"
		Mary E. Sargent		S. A. Sargent
		Lillian " McDaniel	Geo. M. Hawley Inv. Co.	Lillian " McDaniel
		"	"	Thalia B Crowley
				Frances M. Lawrence
				"
	Benjamine F. Ratcliff	S. E. K. Ratcliff	Matilda Barstow + Mattie Boykin	J. M. Boardman
	"	"	"	"
Anna Bess Tanzer				Mary L. " Keyes
"				"
	G. F. Barry	G. F. Barry Und 27/30		G. F. Barry
	"	" " 3/30		"
	"			"
	Alfred A. Horney			"
	"			Henry J. Irvine
				Mrs A. L. Brooks
				Ella C. Wight
		Christine Firman		Abbie S. Hitchcock
		Christine Firman		"

City of San Diego, California. University Heights

The Last Value Given is the Assessed Value for the Present Year

DESCRIPTION OR BOUNDARY FOR ASSESSMENT	Lot	Block	Value of Real Estate 1911	Value of Improvements 1911	CHECK	Value of Real Estate 1912	Value of Improvements 1912	CHECK	Value of Real Estate 1913	Value of Improvements 1913	CHECK	Value of Real Estate 1914	Value of Improvements 1914	CHECK	Value of Real Estate 1915	Value of Improvements 1915	CHECK
	1	79	225			300		X	375		X	600		X	600		X
	2		200	340		250	340	X	300	340	X	450	135	X	450	240	X
	3		200			250		X	300		X	450		X	450		X
	4		200	130		250	130	X	300	130	X	450	55	X	450	55	X
	5		200			250		X	300		X	450		X	450		X
	6		200			250		X	300		X	450		X	450		X
	7		200			250		X	300		X	450		X	450		X
	8		200			250		X	300		X	450		X	450		X
	9		200			250		X	300		X	450		X	450		X
	10		200			250	~~400~~ 265	X	300		X	450		X	450		X
	11		200			250	~~275~~	X	300	265	X	450	30	X	450		X
	12		200			250		X	300		X	450	180	X	450	210	X
N ½	13		100			125		X	150		X ½	225		X ½	225		X
S ½	13		100			125		X	150		X ½	225	440	X ½	225	440	X
	14		200			250		X	300	550	X	450		X	450		X
	15		200			250		X	300		X	450		X	450		X
	16		200			250		X	300		X	450		X	450		X
	17		200			250		X	300		X	450		X	450		X
	18		200			250		X	300		X	450		X	450		X
	19		325	300		400	310	X	425 275	310	X	690	125	X	690		X
N 30 ft	20		65			140		X	150		X	210		X ½	210		X
S 110 ft	20		295	100		280	100	X	275	100	X	300	45	X S	300	440	X
W 10 ft of S 110 ft	21		95			110		X	120		X	170		X Sm	170	220	X
N 30 ft of W 10 ft	21		25			30		X	30		X	40		X NW	40		X
E 15 ft	21		180			210		X	225		X	300		X E	300		X
	22		300			350		X	375		X	510		X	510		X
	23		300			350		X	375		X	510		X	510		X
	24		300			350		X	375		X	510		✓	510		X
	25		300			350		X	375		X	510		✓	510		X
	26		300			350		X	375		X	510		✓	510		X
	27		300			350		X	375		X	510		✓	510		X
	28		300			350		X	375		X	510		✓	510		X
	29		300	170		350	175	X	375 N	100	X	510 N	70	X	510	570	X
	30		335			400		X	475 S	625	X	750 S	480	X	750		X
	31		220			250		X	300	25	X	450	420	X	450	420	X
	32		225			250		X	300		X	450		X	450		X
	33		225	80		250	80	X	300	80	X	450	30	X	450	30	X
	34		225			250		X	300		X	450		X	450		X
	35		225			250	175	X	300	610	X	450	480	X	450	480	X
	36		225			250		X	300		X	450		X	450		X
	37		225			250		X	300		X	450		X	450		X
	38		225			250		X	300		X	450		X	450		X
	39		225			250		X	255 45		X	330 120	all	X	450		X
	40		225			250		X	255 45		X	330 120	all	X	450		X
	41		225			250		X	255 45		X	330 120	all	X	450		X
	42		225			250		X	255 45		X	330 120	all	X	450		X
	43		225			250		X	300		X	450	180	X	450	210	X
	44		225	110		250	110	X	300	120	X	450	50	X	450		X
	45		225			250		X	300		X	450		X	450		X
	46		225			250		X	300		X	450		X	450		X
	47		225			250		X	300	500	X	450	580	X	450	580	X
	48		250			325		X	400		X	660		X	660		X

Index to Property in University Heights Addition

The Last Name Given is the One to Whom Property is Assessed

NAME OF OWNER, At Noon on First Day in January, 1915	NAME OF OWNER, At Noon on First Day in January, 1914	NAME OF OWNER, At Noon on First Day in January, 1913	NAME OF OWNER, At Noon on First Day in January, 1912	NAME OF OWNER, At Noon on First Day in January, 1911
				A. A. Monek.
				"
	Jennie T. Mayes	Jennie T. Mays	E. G. Dehn	Ida E. Benoit
	"		"	"
Joseph G. Robel Jr	Joseph G. Robel	Joseph G. Robel Jr	N. F. Maw	Norman F. Maw
"	"	"	"	"
				Archebald Campbell
				"
				"
				"
		Norman F. Maw	N. F. Maw	Norman F. Maw
		"	"	Calvin Gruell
				"
				Hattie F. Stewart
				"
			Emily A. Fraser	Ellen L. Killiame
			"	"
	Wm W. West			W. H. Kirk
	"			"
				Grace B. Hatch
				"
				"
				"
			Vela Grandstaff	Joel L. Lovell
		Minnie A. Trumbaugh	Mrs M. O. Trumbaugh	J. D. Dunamm
			J. Ambrose Reed	J. Abraham Reed
			Vela Grandstaff	Joel L. Lovell
		Minnie A. Trumbaugh	Mrs M. O. Trumbaugh	Joon Dunamm
			J. Ambrose Reed	J. Abraham Reed
			"	"
				Mathilda Kelly
H. Parmateer	Henry A. Parmateer	Harriet E. Sherman	C. S. Crosby	Harriet E. Sherman
			J. Ambrose Reed	J. Abraham Reed
H. Parmateer	Henry A. Parmateer	Harriet E. Sherman	C. S. Crosby	Mathilda Kelly
J. M. Thompson				Lona Miller
"				"
				W. H. McVean
				"
				Edward F. Bay
				"
				Effie J. Molyneaux
				"

The Last Value Given is the Assessed Value for the Present Year

DESCRIPTION OR BOUNDARY FOR ASSESSMENT	Lot	Block	Value of Real Estate 1911	Value of Improvements 1911	CHECK	Value of Real Estate 1912	Value of Improvements 1912	CHECK	Value of Real Estate 1913	Value of Improvements 1913	CHECK	Value of Real Estate 1914	Value of Improvements 1914	CHECK	Value of Real Estate 1915	Value of Improvements 1915	CHECK
	1	80	200			300		X	375		X	600		X	600		X
	2		175			250		X	300		X	450		X	450		X
	3		175			250		X	300		X	450	360	X	450	360	X
	4		175			250		X	300		X	450		X	450		X
	5		175			250		X	300	400	X	450		X	450	320	X
	6		175			250		X	300		X	450	320	X	450		X
	7		175	780		250	775	X	300	775	X	450	310	X	450	310	X
	8		175			250		X	300		X	450		X	450		X
	9		175			250		X	300		X	450		X	450		X
	10		175			250		X	300		X	450		X	450		X
	11		175	350		250	350	X	300	350	X	450	140	X	450	140	X
	12		175			250		X	300		X	450		X	450		X
	13		175	380		250	380	X	300	410	X	450	165	X	450	160	X
	14		175			250		X	300		X	450		X	450		X
	15		175			250		X	300	410	X	450	330	X	450	330	X
	16		175			250		X	300		X	450		X	450		X
	17		175	340		250	340	X	300	340	X	450	340	X	450	170	X
	18		175			250		X	300		X	450		X	450		X
	19		175			250	175	X	300	450	X	450	360	X	450	360	X
	20		175			250		X	300		X	450		X	450		X
	21		175	130		250	175	X	300	175	X	450	240	X	450	170	X
	22		175			250		X	300		X	450		X	450		X
	23		175			250		X	300		X	450	200	X	480	200	X
	24		225			350		X	375		X	630		X	630		X
W 40 ft of E 100 ft	25		100 W 280			110		X	115		X	185		X	190		X
E 60 ft	25		150 M 250			180 E 350		X	195		X	320 E 240		X	320		X
W 40 ft	25		100 E 350			110 M 250		X	115 W 285		X	185 W 110		X	190		X
W 40 ft of E 100 ft	26		80			85		X	85		X	145		X	150 W 120		X
E 60 ft	26		115			130 W 280		X	130 M 250		X	220 M 100		X	220 M 100		X
W 40 ft	26		80			85		X	85		X	145		X	150 E 140		X
W 40 ft	27		80			90 E 350		X	90 E 450		X	145		X	150 E 120		X
E 100 ft	27		195	300		210		X	210		X	330		X	330		X
E 100 ft of N ½	28		130			145		X	145 E 300		X	235 E 120		X	240		X
W 40 ft	28		40			45		X	45		X	75		X	75		X
E 100 ft of S ½	28		105			110		X	110		X	170		X	170		X
	29		275			300		X	300		X	450		X	450		X
	30		275			300		X	300		X	450		X	450	470	X
	31		275			300		X	300		X	450		X	450		X
	32		275			300		X	300		X	450		X	450		X
	33		275			300		X	300		X	450		X	450		X
	34		275			300		X	300		X	450		X	450		X
	35		275			300		X	300		X	450		X	450		X
	36		275			300	460	X	300	460	X	450	360	X	450	360	X
	37		275			300		X	300		X	450		X	450		X

Block continued

Index to Property in University Heights Addition

The Last Name Given is the One to Whom Property is Assessed

NAME OF OWNER, At Noon on First Day in January, 1915	NAME OF OWNER, At Noon on First Day in January, 1914	NAME OF OWNER, At Noon on First Day in January, 1913	NAME OF OWNER, At Noon on First Day in January, 1912	NAME OF OWNER, At Noon on First Day in January, 1911
			Margaret Westfall	Hattie Pearson
			"	"
"	Chas M. Raybourn	"	"	Edwin S. Martin
"	"	"	"	"
"	"	"	"	Alice J. Price
			"	"
				Frank. T. Simmons
				"
Mattie X Regan E 46 2/3		Mrs M. X Reagan E 46 2/3		Wm M. Pickle E 46 2/3 ft-
				E.C. Ronsse W 46 2/3 ft-
Mattie X Regan E 46 2/3 of W 93 1/3 ft		Mrs M. X Reagan E 46 2/3 ft of W 93 1/3 ft		Fred. Brindle E 46 2/3 ft of W 93 1/3
E.C. Ronsse W 46 2/3		Mrs. M. X Reagan W 46 2/3		

City of San Diego, California. University Heights

The Last Value Given is the Assessed Value for the Present Year

DESCRIPTION OR BOUNDARY FOR ASSESSMENT	Lot	Block	Value of Real Estate 1911	Value of Improvements 1911	CHECK	Value of Real Estate 1912	Value of Improvements 1912	CHECK	Value of Real Estate 1913	Value of Improvements 1913	CHECK	Value of Real Estate 1914	Value of Improvements 1914	CHECK	Value of Real Estate 1915	Value of Improvements 1915	CHECK
	38	80	275			300		X	300		X	450	710	X	450	710	X
	39		275			300	40	X	300	40	X	450		X	450		X
	40		275			300		X	300		X	450		X	450		X
	41		275			300		X	300		X	450		X	450		X
	42		275			300		X	300		X	450	60	X	450	60	X
S ½	43		137			150		X	150		X	S½ 225		X	225		X
N ½	43		138	250		150	250	X	150	250	X	N½ 225	100	X	225	110	X
	44		275			300		X	300		X	450		X	450		X
E 46 2/3 ft-	45		125			140		X	140		X	210		X	210		X
W 46 2/3 ft-	45		75			80		X	80		X	170		X	170		X
E 46 2/3 ft of W 93 1/3 ft-	45		75			80		X	80		X	120		X	170		X
E 46 2/3 ft-	46		125			140		X	140		X	210		X	210		X
W 46 2/3 ft-	46		75			80		X	80		X	120	E 200	X	170	E 400	X
E. 46 2/3 ft of W 93 1/3 ft-	46		75			80	E 500	X	80	E 500	X	120	M 280	X	170	M 280	X
E 46 2/3 ft-	47		125			140	W 475	X	140	W 475	X	230	W 190	X	230	W 380	X
W 46 2/3 ft-	47		75			80		X	80		X	125		X	175		X
E 46 2/3 ft of W 93 1/3 ft-	47		75			80		X	80		X	125		X	175		X
E ½ 2/3 ft-	48		150	E 500		170		X	195		X	260		X	260		X
W 46 2/3 ft-	48		75	W 480		90		X	105		X	185		X	190		X
E 46 2/3 ft of W 93 1/3 ft-	48		75			90		X	105		X	185		X	190		X

Index to Property in University Heights Addition

City of San Diego, California. University Heights

75

The Last Name Given is the One to Whom Property is Assessed

The Last Value Given is the Assessed Value for the Present Year

NAME OF OWNER, At Noon on First Day in January, 1915	NAME OF OWNER, At Noon on First Day in January, 1914	NAME OF OWNER, At Noon on First Day in January, 1913	NAME OF OWNER, At Noon on First Day in January, 1912	NAME OF OWNER, At Noon on First Day in January, 1911	DESCRIPTION OR BOUNDARY FOR ASSESSMENT	Lot	Block	Value of Real Estate 1911	Value of Improvements 1911	CHECK	Value of Real Estate 1912	Value of Improvements 1912	CHECK	Value of Real Estate 1913	Value of Improvements 1913	CHECK	Value of Real Estate 1914	Value of Improvements 1914	CHECK	Value of Real Estate 1915	Value of Improvements 1915	CHECK
		Edith Sheriff W 46 4/5 of E 92 1/2	Geo F. Mahler E 46 4/5	Geo F. Mahler		1	81	200	400		85			115			185			180		
Arthur Crane W 46 4/5		Eva B. Crane W 46 4/5	C. L. Phelps W 46 4/5 of E 92 1/2	"							100	E 410		120	W 450		190	W 360		190	W 360	
			Geo A. Huermann W 46 4/5	"							100			140			225			230		
	Martha Davenport			Mary E. Smith		2		175			100	M 300		100	M 300		160	M 280		150	M 280	
	"			"							100			140			225			230		
	Henry Frantz			Geo W. Lewis		3		175			100	W 150		100	E 410		160	E 160		160	E 160	
	"			"							100			140			225			230		
						4		175			250			275			450			450	390	
						5		175			250			275			450			450		
						6		175			250			275			450			450		
						7		175			250			275			450			450		
D. K. + Annie C. Curtis			John E. Brown	Theodosia B. Conner		8		175	210		250	350		275	350		450	280		450	260	
"			"			9		175			250			275			450			450		
		Maud Belcher		Geo Belcher		10		175			250			275	380		450	300		450	300	
		Geo Belcher 11 1/2		"										140 S			225			225		
		S 1/2				11		175			250			140			225			225		
		John G. Shaw		Geo H. Mahler		12		175			250			150			450			450		
		"		John G. Shaw		13		175			250	10		275	10		450			450		
		"				14		175	180		250	180		275	180		450	70		450	70	
				Sue E. Evans		15	N 1/2	90			125			140			225			225		
						15	S 1/2	85	500		125	460		140	450		225	180		225	180	
		Earl Stacy		Helen J. Collins		16		175			250			275			450			450		
				"		17		175			250	440		275	490		450	390		450	390	
Georgia Frantz	Henry Frantz	Georgia Frantz		"		18		175			250			275			450			450		
"	"			"		19		175			250			275	550		450	440		450	440	
		Peter Cassidy		Mrs M. D. Creman		20		175			250			275			450			450		
		"				21		175			250			275			450			450		
		Mary E. Hall E 45		Gail H. Nimeck		22		175			250			275			450			450		
		Gail H. Nimeck W 95		"										80			130			130		
						23		175	750		250	750		195	E 450		320	E 360		320	E 360	
				L. D. Wolf		24		200			350			170			170			170		
				"										265 W	750		460	W 300		460	W 300	
						25		250			350			400			660			660		
Fred A. Peterson		Fred A. Peterson	Ellen L. Williams	Mrs E. L. Williams		26		200			250			300			450			450		
"		"	"			27		200			250			300	50		450	470		450	450	
				Ella Swackhamer		28		200			250			300			450			450		
						29		200			250			300			450			450		
		David C. Wahrenbrock	H. H. Hollingsworth	Lillie M. Hollingsworth		30		200			250			300			450			450		
		"	"	"		31		200			250			300			450			450		
				Henry H. Smith		32		200			250			300			450			450		
						33		200			250			300			450			450		
Mrs J. Crozier				Jennie M. Brookshire		34		200			250			300			450			450		
				Frances S. Mathis		35		200			250			300			450			450		
				F. W. Straw		36		200	110		250	110		300	140		450	110		450	50	
				"		37		200			250			300			450			450	360	
				"		38		200			250			300			450			450		
				"		39		200			250			300			450			450		
				"		40		200			250			300			450			450		
	L. H. Downer	Edw F. King		Robt N. Fryer		41		200			250			300			450	360		450	360	
Roland W. DeVoe S 1/2	R. W. DeVoe	"		"		42		200			250			300			450	360		450	360	
" "	L. L. Van Meter N 1/2	"		"		43		200			250			300			225			225		
	"	"		"													225			225		
	Annie L. Naylor			Amos Tyler		44		200			250			300			450	440		450	440	
	"			"		45		200			250			300			450			450		
	"			"		46		200			250			300			450			450		
	"			"		47		200			250			300			450			450		
						48		225			300			400			630			630		

Index to Property in University Heights Addition

The Last Name Given is the One to Whom Property is Assessed

NAME OF OWNER, At Noon on First Day in January, 1915	NAME OF OWNER, At Noon on First Day in January, 1914	NAME OF OWNER, At Noon on First Day in January, 1913	NAME OF OWNER, At Noon on First Day in January, 1912	NAME OF OWNER, At Noon on First Day in January, 1911
				Daisy H. Geiger
				"
	Elvira M. Layne		H. F. Worth	Mary E. Cambron
	Lucile "Andrews		Lucine "Andrews	F. P. Blair
Lucile Andrews-Dorfman	"		"	"
"		Margaret M. Prince		Ellen L. "Williams
		"		J. R. Gage
				Wm. G. "Morgan
				Hattie P. "Belcher
			Kathryn Murphy	Marion M. Elliott Est.
			"	Alex H. "Annie B. Keiller
Annie B. & A. H. Keiller		Annie B. Keiller		"
"		"	John Wilbur Kyle	Lydia C. "Kyle
			"	Eva M. "Coburn
				Annie L. Jobe
				Wm. P. Brothers
				Eva M. Coburn
				Annie L. Jobe
				Wm. P. Brothers
				Eva M. Coburn
				Annie L. Jobe
				Wm. P. Brothers
				Eva M. Coburn
				Anna L. Jobe
				Wm. P. Brothers

The Last Value Given is the Assessed Value for the Present Year

DESCRIPTION OR BOUNDARY FOR ASSESSMENT	Lot	Block	Value of Real Estate 1911	Value of Improvements 1911	CHECK	Value of Real Estate 1912	Value of Improvements 1912	CHECK	Value of Real Estate 1913	Value of Improvements 1913	CHECK	Value of Real Estate 1914	Value of Improvements 1914	CHECK	Value of Real Estate 1915	Value of Improvements 1915	CHECK
	1	82	200			300		X	350		X	510		X	510		X
	2		175			200		X	225		X	360		X	360		X
	3		175			200		X	225		X	300		X	300		X
	4		175			200		X	225		X	300		X	300		X
	5		175	440		200	440	X	225	440	X	300	175	X	300	170	X
	6		175			200		X	225		X	300		X	300		X
	7		175			200		X	225	250	X	300	320	X	300	320	X
	8		175			200		X	225		X	300		X	300		X
	9		175			200		X	225		X	300		X	300		X
	10		175			200		X	225		X	300		X	300		X
	11		175			200		X	225		X	300		X	300		X
	12		175			200		X	225		X	270		X	270		X
	13		175			200		X	225		X	270		X	270		X
	14		175			200		X	225		X	270		X	270		X
	15		175			200		X	225		X	270		X	270		X
	16		175			200		X	225		X	270		X	270		X
	17		175			200		X	225		X	270		X	270		X
	18		175			200		X	225		X	270		X	270		X
	19		175	300		200	300	X	225	300	X	270	120	X	270	120	X
	20		175			200		X	225		X	270		X	270		X
W 65 ft-	21		80			95		X	110		X	135		X	140		X
E 140 ft of W 105 ft-	21		50			55		X	60		X	70		X	70		X
E 35 ft-	21		45			50		X	55		X	65		X	70		X
W 65 ft-	22		80	W 250		95		X	110		X	135		X	140		X
E 140 ft of W 105 ft-	22		50			55	W 250	X	60	W 250	X	70	W 100	X	70	W 100	X
E 35 ft-	22		45			50	W 300	X	55	W 300	X	65	W 120	X	70	W 120	X
W 65 ft-	23		80			95	E 260	X	110	E 260	X	135	E 100	X	140	E 100	X
E 140 ft of W 105 ft-	23		50	W 300		55		X	60		X	70		X	70		X
E 35 ft-	23		45			50		X	55		X	65		X	70		X
W 65 ft-	24		110			170		X	170		X	230		X	230		X
E 140 ft of W 105 ft-	24		60			90		X	90		X	115		X	120		X
E 35 ft-	24		55	E 260		90		X	90		X	115		X	120		X

Block Continued

Index to Property in University Heights Addition

The Last Name Given is the One to Whom Property is Assessed

NAME OF OWNER, At Noon on First Day in January, 1915	NAME OF OWNER, At Noon on First Day in January, 1914	NAME OF OWNER, At Noon on First Day in January, 1913	NAME OF OWNER, At Noon on First Day in January, 1912	NAME OF OWNER, At Noon on First Day in January, 1911
				M. J. Perrin
				"
				"
			Charles Newton	J. G. Traggardh
			"	Mary B. Forsyth Est
				"
				Edward A. Repoon
				Geo F. Mahler
J. W. Fuller				"
"				"
"				"
"				"
"				"
				Gs D. Brown
				"
				Emma Thompson
				"
		Lizzie M. Hollingsworth	W. W. Hollingsworth	"
W. W. Backerville W 40	Alice G. Wilde W 50 of H of E 100 Geo A. Heuermann E 50	Geo A. Heuermann W 40 Eva B. Evans W 50 of E 100 Geo A. Heuermann E 50	Geo A. Heuermann	Geo F. Mahler
				"

City of San Diego, California. University Heights

The Last Value Given is the Assessed Value for the Present Year

DESCRIPTION OR BOUNDARY FOR ASSESSMENT	Lot	Block	Value of Real Estate 1911	Value of Improvements 1911	CHECK	Value of Real Estate 1912	Value of Improvements 1912	CHECK	Value of Real Estate 1913	Value of Improvements 1913	CHECK	Value of Real Estate 1914	Value of Improvements 1914	CHECK	Value of Real Estate 1915	Value of Improvements 1915	CHECK
	25	82	250			400		✓	475		✓	600		✓	600		
	26		175			350		✓	425		✓	480		✓	480		
	27		175			350		✓	425		✓	450		✓	450		
	28		175			350		✓	425		✓	450		✓	450		
	29		175	770		350	775	✓	425	775	✓	450	310	✓	450	310	✓
	30		175			350		✓	425		✓	450		✓	450		✓
	31		175	380		350	390	✓	425	390	✓	480	150	✓	480	150	✓
	32		175			350		✓	425		✓	480		✓	480		✓
	33		175	450		350	460	✓	425	460	✓	480	180	✓	480	180	✓
	34		175			350		✓	425		✓	480		✓	480		✓
	35		175			350		✓	425		✓	480		✓	480		✓
	36		175			350		✓	425		✓	480		✓	480		✓
	37		175	680		350	675	✓	425	675	✓	480	290	✓	480	280	✓
	38		175			350		✓	425		✓	480		✓	480		✓
	39		175			350		✓	425		✓	480		✓	480		✓
	40		175			350		✓	425		✓	480		✓	480		✓
	41		175	570		350	570	✓	425	570	✓	480	415	✓	480	210	✓
	42		175			350		✓	425		✓	480		✓	480		✓
	43		175			350		✓	425		✓	480		✓	480		✓
	44		175			350		✓	425		✓	480		✓	480		✓
	45		175			350		✓	425		✓	480		✓	480		✓
	46		175			350		✓	425		✓	480		✓	480		✓
	47		175			350		✓	125 W 400 150 M 460 125 E 250		✓	125 W 320 150 M 360 175 E 360		✓	125 W 320 150 M 360 175 E 360		✓
	48		200			400		✓	475		✓	600		✓	600		✓
Villa Lots	83																
	84																
	85																
	85½																
	86																
	87																
	88																
	89																
	90																
	91																
	92																
	93																
	94																
	95																

Index to Property in University Heights Addition

The Last Name Given is the One to Whom Property is Assessed

NAME OF OWNER, At Noon on First Day in January, 1915	NAME OF OWNER, At Noon on First Day in January, 1914	NAME OF OWNER, At Noon on First Day in January, 1913	NAME OF OWNER, At Noon on First Day in January, 1912	NAME OF OWNER, At Noon on First Day in January, 1911
Chas T. Wollam E40				Chas T. Wollam
G. C. MacKinnon E45 W100		Mrs O. L. Mackinnon E45 of W100	Chas T. Wollam E40	Mary A. Coleman
Margaret Glascock W55		Margaret Glascock W55 ft	Mrs O. L. Mackinnon E45 of W100	"
			Mary A. Coleman W55	Chas T. Wollam
				"
				Mary A. Coleman
		W. A. Branch		Chas H. George
		"		"
Edgar T. Officer		Harriet E. Officer	Edgar T. Officer	Edgar T. Officer
"	Ida N. Hudson	Charles Hudson	Ida N. Hudson	John L. Glick
	"	"	"	"
			Daisy F. Beemaker	J. F. Thompson
			"	"
			Chas D. Miller	"
			"	"
	Mary A. Willett N½		John Van Horn	A. G. Bebb
	John Van Horn S½		"	"
	"		"	"
	"	Clara L. Gray		Clara L. & E. M. Gray
	"	"		"
	"			Mary A. Coleman
	"			"
	"		Frank A. Wisler	Geo G. Paull
	"		"	"
Elizabeth M. Brown	Elizabeth M. Nichans.			Fannie B. Slocum
			Jennie N. Ash	A. G. Bebb
Elizabeth M. Brown	Elizabeth M. Nichans			Fannie B Slocum
			Jennie N. Ash	A. G. Bebb
W. E. Abbott	Hattie Abbott			W. E. Abbott
		Eliza A. Dullam		Ada M. Close
	Henrietta E. Perry W46⅔ ft	Frederick D. Perry W46⅔	Fredk. D. & Perry W49½	Frank D. Perry
W. E. Abbott	Hattie Abbott			W. E. Abbott
		Eliza A. Dullam		Ada M. Close
	Henrietta E. Perry W46⅔ ft	Frederick D. Perry W46⅔	Fredk. D. & Perry W49½	Frank D. Perry
W. E. Abbott				W. E. Abbott
		Eliza A. Dullam		Ada M. Close
	Henrietta E. Perry W46⅔ ft	Frederick D. Perry W46⅔	Fredk. D. & Perry W49½	Frank D. Perry

City of San Diego, California. University Heights

The Last Value Given is the Assessed Value for the Present Year

DESCRIPTION OR BOUNDARY FOR ASSESSMENT	Lot	Block	Value of Real Estate 1911	Value of Improvements 1911	CHECK	Value of Real Estate 1912	Value of Improvements 1912	CHECK	Value of Real Estate 1913	Value of Improvements 1913	CHECK	Value of Real Estate 1914	Value of Improvements 1914	CHECK	Value of Real Estate 1915	Value of Improvements 1915	CHECK
E 40 ft	1	96	50			95		✓	100		✓	155		✓	160		✓
W 100 ft	1		125		M	100		✓	110		✓	155		✓	160		✓
W 100 ft	1		125		W	130		✓	140		✓	200		✓	200	W 360	✓
E 40 ft	2		150		M	90	E 300 ✓	✓	110		✓	140		✓	140		✓
E 40 ft	2		75	E 300		100	M 300 ✓	✓	90	W 450 ✓	✓	120	W 360 ✓	✓	120	N 240 ✓	✓
W 100 ft	3		75			100		✓	100	E 310 ✓	✓	130	E 120 ✓	✓	130	E 120 ✓	✓
	3		150		M	90		✓	90		✓	120		✓	120		✓
	3		150		W	140		✓	110		✓	140		✓	140		✓
	4		225	50		300	50 ✓	✓	300	360 ✓	✓	330	20 ✓	✓	330	280 ✓	✓
	5		225	250		300	310 ✓	✓	300		✓	330	240 ✓	✓	330		✓
	6		225			300		✓	300		✓	330		✓	330	250 ✓	✓
	7		225			300		✓	300		✓	330		✓	330		✓
	8		225			300		✓	300	525 ✓	✓	330	420 ✓	✓	330	420 ✓	✓
	9		75			300		✓	300		✓	330		✓	330		✓
	10		75			300		✓	300		✓	330		✓	330		✓
	11		75			300		✓	300		✓	330		✓	330		✓
	12		125			300		✓	300		✓	330		✓	330		✓
	13		125			300		✓	300		✓	330		✓	330		✓
	14		150			300		✓	300	550 ✓	✓	330	440 ✓	✓	330	440 ✓	✓
	15		150			300		✓	300		✓	115		✓	115 S 165		✓
	16		150			300		✓	300		✓	330		✓	330		✓
	17		150			300		✓	300		✓	330		✓	330		✓
	18		150			300		✓	300		✓	330		✓	330		✓
	19		150			300		✓	300		✓	330		✓	330		✓
	20		150			300		✓	300		✓	330		✓	330		✓
	21		150			300		✓	300		✓	330		✓	330	Emp. 70 70	✓
	22		150			300		✓	300		✓	330		✓	330		✓
E 60 ft	23		50	E 350		100		✓	100		✓	120		✓	120		✓
W 80 ft	23		100			200	E 350 ✓	✓	200	E 350 ✓	✓	240	E 140 ✓	✓	240	E 140 ✓	✓
E 60 ft	24		80			140	W 375 ✓	✓	140	W 375 ✓	✓	190	W 150 ✓	✓	190	W 150 ✓	✓
W 80 ft	24		120	W 380		240		✓	240		✓	290		✓	290		✓
E 51½ ft	25		100			165		✓	175		✓	190		✓	190		✓
W 41 ft 10 inches of E 93⅓ ft	25		85			140		✓	150		✓	155		✓	160		✓
W 46 2/3 ft	25		90	W 130		145		✓	155		✓	155		✓	160		✓
E 51½ ft	26		65	E 500		95	W 125 ✓	✓	105	W 125 ✓	✓	120	W 50 ✓	✓	120	W 50 ✓	✓
W 41 ft 10 ins of E 93⅓ ft	26		55			85	E 450 ✓	✓	90	M 425 ✓	✓	110	M 340 ✓	✓	110	M 340 ✓	✓
W 46 2/3 ft	26		80			120		✓	130	E 450 ✓	✓	220	E 180 ✓	✓	220	E 180 ✓	✓
E 51½ ft	27		65			95		✓	105		✓	120		✓	120		✓
W 41 ft 10 ins of E 93⅓ ft	27		55			85		✓	90		✓	110		✓	110		✓
W 46 2/3 ft	27		80			120		✓	130		✓	220		✓	220		✓

Block Continued

Index to Property in University Heights Addition

The Last Name Given is the One to Whom Property is Assessed

NAME OF OWNER, At Noon on First Day in January, 1915	NAME OF OWNER, At Noon on First Day in January, 1914	NAME OF OWNER, At Noon on First Day in January, 1913	NAME OF OWNER, At Noon on First Day in January, 1912	NAME OF OWNER, At Noon on First Day in January, 1911
				Mary A. Coleman
				"
		Watsey Realty Co		Ruth L. Mills
		"		"
L. H. Kruger		Ethel H. Tracy		John Van Horn
"		"		"
James W. Ingle		"		"
"		"		"
				John L. Morgan
				"
			H. R. Branch	O. H. & F. A. Savage
			"	"
			"	"
			"	"
Geo N. Schiferle	Geo N. & Pauline Schiferle			Geo Schiferle
"	"			"
Katherine K. Lewis	Katharine Lewis		A. N. Hatcher	Mary A. Coleman
"	"		"	"
				W. F. Bliss
				"
				"

City of San Diego, California. University Heights

The Last Value Given is the Assessed Value for the Present Year

DESCRIPTION OR BOUNDARY FOR ASSESSMENT	Lot	Block	Value of Real Estate 1911	Value of Improvements 1911	CHECK	Value of Real Estate 1912	Value of Improvements 1912	CHECK	Value of Real Estate 1913	Value of Improvements 1913	CHECK	Value of Real Estate 1914	Value of Improvements 1914	CHECK	Value of Real Estate 1915	Value of Improvements 1915	CHECK
	28	96	200	370		300	375	X	325	375	X	450	150	X	450	150	X
	29		200			300		X	325		X	450		X	450		X
	30		200	500		300	500	X	325	500	X	450	400	X	450	200	X
	31		200			300		X	325		X	450		X	450		X
	32		200	190		300	190	X	325	190	X	450	75	X	450	80	X
	33		200			300		X	325		X	450		X	450		X
	34		200			300		X	325		X	450		X	450		X
	35		200	20		300	20	X	325	20	X	450	10	X	450	none	X
	36		200	150		300	150	X	325	165	X	450	65	X	450	65	X
	37		200			300		X	325		X	450		X	450		X
	38		200			300		X	325		X	450		X	450		X
	39		200			300		X	325		X	450		X	450		X
	40		200	380		300	380	X	325	380	X	450	150	X	450	150	X
	41		200			300		X	325		X	450		X	450		X
	42		200			300	450	X	325	450	X	450	360	X	450	360	X
	43		200			300		X	325		X	450		X	450		X
	44		200			300		X	325		X	450		X	450		X
	45		200			300		X	325		X	450		X	450		X
	46		200			300		X	325		X	450		X	450		X
	47		200	470		300	830	X	325	830	X	510	470	X	510	470	X
	48		225			350		X	375		X	630		X	630		X

The Last Name Given is the One to Whom Property is Assessed

The Last Value Given is the Assessed Value for the Present Year

NAME OF OWNER, At Noon on First Day in January, 1915	NAME OF OWNER, At Noon on First Day in January, 1914	NAME OF OWNER, At Noon on First Day in January, 1913	NAME OF OWNER, At Noon on First Day in January, 1912	NAME OF OWNER, At Noon on First Day in January, 1911	DESCRIPTION OR BOUNDARY FOR ASSESSMENT	Lot	Block	Value of Real Estate 1911	Value of Improvements 1911	CHECK	Value of Real Estate 1912	Value of Improvements 1912	CHECK	Value of Real Estate 1913	Value of Improvements 1913	CHECK	Value of Real Estate 1914	Value of Improvements 1914	CHECK	Value of Real Estate 1915	Value of Improvements 1915	CHECK
		W. R. Branch		Grant Guthrie	W 100 ft	1	97	150			235			250			400			400		
				Harriet E. Baldwin	E 40 ft	1		75 E	90		115			125			200			200		
		W. R. Branch		Grant Guthrie	W 100 ft	2		160			240			260			400	W 100		400	W R & H	400
				Harriet E. Baldwin	E 40 ft	2		40			60 E	90		65 W	380 G		110	M 300		110 H&M	40
		W. R. Branch Elsie Branch	Grant Guthrie N 10 of W 100 ft S. M. Holbrook S 15 " " "	Grant Guthrie	W 100 ft	3		160			Misc Wms 100 140 W	400		110 150 E	100 B		150 210	E 20		150 210 E.B.	160
				Harriet E. Baldwin	E 40 ft	3		40			60			65			90	W 155		90		
		Elsie Branch	S. M. Holbrook	Grant Guthrie	W 100 ft	4		160	W 390		240			260 W	390		360			360		
				Harriet E. Baldwin	E 40 ft	4		40			60			65			90			90		
				Henry D. Porter		5		200			300			325			450			450		
				Jennie R. Mossholder		6		200			300			325			450			450		
			W. J. Mossholder	"		7		200			300			325			450			450		
Geo F. Sharitt		Geo F. Sheritt	F. G. Clark	Daisy H. Geiger		8		200			300			325			450			450		
"		"	"	"		9		200			300	10		325	610		450	490		450	490	
		Lillian M. Rogers	L. M. Rogers	E. W. Ruffin		10		200			300			325			450			450		
		"	"	"		11		200	310		300	310		325	310		450	120		450	120	
		Joseph E. Nichols		Dr. G. W. Compton		12		200			300			325			450			450		
		"		"		13		200			300			325	600		450	480		450	480	
				Cyprian U. Crandall		14		200			300			325			450			450		
				"		15		200	610		300	610		325	660		450	260		450	260	
				Grace E. Wade		16		200			300			325			450			450		
				Martha L. Rummell		17		200			300			325			450			450		
				"		18		200	350		300	350		325	365		450	140		450	160	
				"		19		200			300			325			450			450		
				"		20		200	20		300	20		325			450			450		
				"		21		200	20		300	20		325	30		450	25		450	20	
		Robert E. Cross		R. E. Cross	W ½	22		95			145			155			215			215		
				Martha L. Rummell	E ½	22		105			155			170			235			235		
		Robert E. Cross		R. E. Cross	W ½	23		95 W	300		145			155			230			230 E	120
				Martha L. Rummell	E ½	23		105 E	300		155 E	300		170 W	300		250 W	120		250 W	120
		Robert E. Cross		R. E. Cross	W ½	24		115			185 W	300		205 E	300		295 E	120		300		
			Halsey Realty Co.	Ruth C. Mills	E ½	24		135			215			245			335			330		
			"	Marguerite F. MacMullen		25		325			500			570			750			750		
			"	"		26		300			350			375			600			600		
			"	Ruth C. Mills		27		300			350			375			540			540		
		Minnie McLaughlin		Stella E. Fry		28		300			350			375			450			450		
		"		"		29		300			350			375	1000		450	1200		450	1200	
Lennie Lucas	L. H. Arnold		W. C. Merritt	G. C. Arnold		30		300			350			375			450			450		
"	"		"	"		31		300			350	635		375	435		450	350		450	350	
				Minnie R. Cameron		32		300			350			375			450			450		
				"		33		300	310		350	310		375	310		450	120		450	120	
				Eric Norman		34		300			350			375			450			450		
				Mary L. O'Farrell		35		300			350			375			450			450		
		Margaret J. Loughran Est		"		36		300			350			375			450			450		
		"		S. W. Hackett		37		300			350			375			450			450		
				"		38		300			350			375			450			450		
				Mary E. Bower		39		300			350	225		375	475		450	380		450	380	
May E. Bower	E. L. Herzer		May E. Bower	"		40		300			350			375			450			450		
"	"		"	W. H. McKean		41		300	530		350	550		375	550		450	220		450	220	
				"		42		300			350			375			450			450		
				W. J. Mossholder		43		300			350			375			450			450		
				"		44		300			350			375			450			450		
				"		45		300			350			375			450			450		
				"		46		300			350			375			540			540		
						47		300			350			375			570			570		
						48		325			500			550			690			690		

Index to Property in University Heights Addition

Map 538 J. Hennecourt

City of San Diego, California. University Heights

The Last Name Given is the One to Whom Property is Assessed

The Last Value Given is the Assessed Value for the Present Year

NAME OF OWNER, At Noon on First Day in January, 1915	NAME OF OWNER, At Noon on First Day in January, 1914	NAME OF OWNER, At Noon on First Day in January, 1913	NAME OF OWNER, At Noon on First Day in January, 1912	NAME OF OWNER, At Noon on First Day in January, 1911	DESCRIPTION OR BOUNDARY FOR ASSESSMENT	Lot	Block	Value of Real Estate 1911	Value of Improvements 1911	CHECK	Value of Real Estate 1912	Value of Improvements 1912	CHECK	Value of Real Estate 1913	Value of Improvements 1913	CHECK	Value of Real Estate 1914	Value of Improvements 1914	CHECK	Value of Real Estate 1915	Value of Improvements 1915	CHECK
	James Wm Russell			J D Lane	fil	25	98	225			250		X	275		X	360		X	360		X
	"	James Wm Russell		Patterson Spregg		26		225			250		X	275		X	360		X	360		X
	"	"		"		27		225			250		X	275		X	360		X	360		X
	"	"		"		28		225			250		X	275		X	360		X	360		X
	"	"		"		29		250			275		X	300		X	450		X	450		X
		Agnes F. Messer		Mrs. A. F. Messer		30		175	140		200	140	X	250	140	X	420	55	X	420	60	X
		"		"		31		175			200		X	300		X	420		X	420		X
		Wm D Hall		Anna & Emma Sandrock		32		185			200		X	300		X	450	240	X	450	240	X
		"		"		33		185			200		X	300		X	450		X	450		X
	Martin J. Keeler		H. E. Carringer	S. A. Tomkins		34		185			200		X	300		X	450	320	X	450	320	X
	"		"	"		35		185			200		X	300		X	450		X	450		X
	Anna M. Ridgley			P. C. Ridgley		36		185			200		X	300		X	450		X	450		X
	"			"		37		185			200		X	300		X	450		X	450		X
				Sadie A. Glick		38		185			200		X	300		X	450		X	450		X
				"		39		185			200		X	300		X	450		X	450		X
			Nellie T. Singleton	Mrs J. T. Singleton		40		185			200		X	300		X	450		X	450		X
			"	"		41		185			200		X	300		X	450		X	450		X
	Jennie Haas	Jennie Campbell		Jennie Campbell & Georgia Bowers		42		185			200		X	300	250	X	450	440	X	450	440	X
	"	"		"		43		185			200		X	300		X	450		X	450		X
		J. G. Crowe	Mary C. Crowe	Frank W. Fleisner		44		185			200	130	X	300	130	X	450	100	X	450	100	X
		"	"	"		45		185			200		X	300		X	450		X	450		X
				Joseph R. Segers		46		185			200		X	300		X	480		X	450		X
				"		47		200			225		X	350		X	660		X	660		X

Index to Property in University Heights Addition

The Last Name Given is the One to Whom Property is Assessed

NAME OF OWNER, At Noon on First Day in January, 1915	NAME OF OWNER, At Noon on First Day in January, 1914	NAME OF OWNER, At Noon on First Day in January, 1913	NAME OF OWNER, At Noon on First Day in January, 1912	NAME OF OWNER, At Noon on First Day in January, 1911
				Joseph Petit
	Florence D. Bothwell	John S. Bothwell		W E Sharman
	"	"		"
Sam'l & Mary J. Davis		Sam'l C. Davis	Sam'l & Mary J. Davis	E. E. Stockbridge
"		"	"	"
"		"	"	"
"		"	"	"
				Levi's Brinton
				"
				"
				Ernest Wiedenhoff
				"
				"
			W. J. Moscholder	Jennie P. Moscholder
			"	"
			"	"
		Edgar H. Leibey		Helen E. Leibey
		"		"
Geo L. Good	F. A. Garetson		Leah & Kane	Fred. W. Parrish
	S. R. Johnson			& Chapman Young
	"			"
		C. H. Houser		Miss L. V. Norris
		"		"
		"		Annie Rogers
		"		"
		"		"
		"		"
Chas J. & Margaret Leopold S½	Chas J. Leopold S½	J. Leah S½	Leah & Kane	W. H. Sweeney
" " S½	" " S½	Minnie J. Kane N½	"	"
		"		"
			B. B. Rorke Est	B B. Rorke
				Patterson Sprigg
				"
				"
				"
				Peter St Germain
				"
N. W. Peel				N. W. Peel
"				"
	Annie P. Rogers		Annie Rogers	Mrs E. P Rogers
	"		"	"
	"		"	Gilbert S. Fox
		E. E. Barlow W60		
		Jno A. Draper E80		
				"

City of San Diego, California. University Heights

The Last Value Given is the Assessed Value for the Present Year

DESCRIPTION OR BOUNDARY FOR ASSESSMENT	Lot	Block	Value of Real Estate 1911	Value of Improvements 1911	CHECK	Value of Real Estate 1912	Value of Improvements 1912	CHECK	Value of Real Estate 1913	Value of Improvements 1913	CHECK	Value of Real Estate 1914	Value of Improvements 1914	CHECK	Value of Real Estate 1915	Value of Improvements 1915	CHECK
	1	99	200	480		225	475	X	250	500	X	600	200	X	600	200	X
	2		170			175		X	175		X	435		X	440		X
	3		170			175		X	175		X	420		X	420		X
	4		170			175		X	175		X	420		X	420		X
	5		170	480		175	480	X	175	480	X	420	190	X	420	190	X
	6		170			175		X	175		X	420		X	420		X
	7		170			175	450	X	175	450	X	420	370	X	420	370	X
	8		170			175		X	175		X	420		X	420		X
	9		170			175		X	175		X	390		X	390		X
	10		170			175		X	175		X	390		X	390		X
	11		170			175		X	175		X	360		X	360		X
	12		170			175		X	175		X	360		X	360		X
	13		170	160		175	165	X	175	165	X	300	65	X	300	120	X
	14		170			175		X	175		X	300		X	300		X
	15		170			175		X	175		X	300		X	300		X
	16		150			175		X	175		X	300		X	300		X
	17		150			175		X	175		X	300		X	300		X
	18		150			175		X	175		X	300		X	300		X
	19		200	350		250	350	X	250	350	X	420	140	X	420	140	X
	20		175			200		X	225		X	300		X	300		X
	21		175			200	25	X	225	275	X	300	220	X	300	220	X
	22		175			200		X	225		X	300		X	300		X
	23		175			200		X	225	130	X	300	90	X	300	80	X
W 10 ft Florida st closed from S line Adams st to Mesa Park	24		175			200		X	225		X	240		X	240		X
	25		175			200		X	225		X	240		X	240		X
	26		175			200		X	225		X	240		X	240		X
	27		175			200		X	225		X	240		X	240		X
	28		175			200		X	225		X	240		X	240		X
	29		175			200		X	225		X	240		X	240		X
	30		200			250		X	300		X	360		X	360		X
	31		150	80		150	75	X	225	575	X	200	640	X	200	300	X
	32		125			150		X	115		X	100	480	X	100		X
	33		125	80		150	75	X	225	125	X	200		X	200	460	X
	34		125			150		X	225		X	200		X	200		X
	35		125			150		X	225		X	200		X	200		X
	36		125			150		X	225		X	200		X	200		X
	37		125			150		X	225		X	200		X	200		X
	38		125			150		X	225		X	200		X	200		X
	39		125			150		X	225		X	200		X	200		X
	40		125			150		X	225	15	X	200	10	X	200	none	X
	41		125			150		X	225		X	200		X	200		X
	42		125			150		X	225		X	200		X	200		X
	43		125			150		X	225		X	200		X	200		X
	44		125			150		X	225		X	200		X	200		X
	45		125			150		X	225		X	200		X	200		X
	46		125			150		X	225		X	200		X	200		X
	47		125			150		X	175 W 250		X	90 W 260		X	70 W 380		X
			125			150		X	175 E 250		X	110 WM 180		X	130 E 380		X
											X	75 EM 180		X	90 W 440		X
	48		150			200		X	240 E 315		X	195 E 200		X	175		X

Index to Property in University Heights Addition

The Last Name Given is the One to Whom Property is Assessed

The Last Value Given is the Assessed Value for the Present Year

NAME OF OWNER, At Noon on First Day in January, 1915	NAME OF OWNER, At Noon on First Day in January, 1914	NAME OF OWNER, At Noon on First Day in January, 1913	NAME OF OWNER, At Noon on First Day in January, 1912	NAME OF OWNER, At Noon on First Day in January, 1911	DESCRIPTION OR BOUNDARY FOR ASSESSMENT	Lot	Block	Value of Real Estate 1911	Value of Improvements 1911	CHECK	Value of Real Estate 1912	Value of Improvements 1912	CHECK	Value of Real Estate 1913	Value of Improvements 1913	CHECK	Value of Real Estate 1914	Value of Improvements 1914	CHECK	Value of Real Estate 1915	Value of Improvements 1915	CHECK
				Coronado Beach Co		1	100	125			175		X	175		X	210			210		
				"		2		90			125		X	125		X	150			150		
				"		3		90			125		X	125		X	150			150		
				"		4		90			125		X	125		X	150			150		
				"		5		90			125		X	125		X	150			150		
				"		6		90			125		X	125		X	150			150		
				"		7		90			125		X	125		X	150			150		
				"		8		90			125		X	125		X	150			150		
				"		9		90			125		X	125		X	150			150		
				"		10		90			125		X	125		X	150			150		
				"		11		90			125		X	125		X	150			150		
				Marion Lew		12		90			125		X	125		X	150			150		
				"		13		90			125		X	125		X	150			150		
	Otto L. Osborn	Howard J. West	Joseph Hersner	P. J. Layne	N½	14		45			62		X	65		X	75		X	75		X
	"	"	"	"	S½	14		45			63		X	65	360	X	75	285	X	75	290	X
				Patterson Sprigg		15		90			125		X	125		X	150		X	150		X
				"		16		90			125		X	125		X	150			150		
				"		17		90			125		X	125		X	150			150		
				"		18		90			125		X	125		X	150			150		
				"		19		125			175		X	175		X	330			330		
				"		20		80			175		X	125		X	210			210		
				"		21		80			125		X	125		X	210			210		
				"		22		100			125		X	125		X	210			210		
				"		23		100			125		X	125		X	210			210		
				Emma R. Stellman	E½ of Florida St. closed from S line Adams St. to N line Park	24		100			125		X	125		X	210			210		
				"		25		100			125		X	125		X	210			210		
		James A. Boyd	Mary L. Keyes	E. W. Loring Agt		26		125			125		X	140		X	210			210		
		"	"	"		27		125			125		X	140		X	210			210		
		J. M. Casey		Mary R. Davidson		28		125			125		X	140		X	210			210		
		"		"		29		125			125		X	140		X	225			225		
The Progressive Spiritualist Church		Sophia Meyran	Emma R. Stellman	Sophia Meyran		30		125			150		X	175		X	330			330		
"		"	"	"		31		125			150		X	150		X	200			200	at 1200	X
	Kenneth P. Christian et al		Abelone Pedersen	Abelone Pedersen		32		125			150		X	150		X	200			200		X
	"		"	"		33		125	130		150	130	X	150	130	X	200	100	X	200	100	X
			F. W. Stebbins	L. S. Newcomb		34		125			150		X	150		X	200			200		
			"	"		35		125			150		X	150		X	200			200		
	D. J. Hines	Fannie A. Taylor	C. C. Taylor	Fannie A. Taylor		36		125			150		X	150		X	200			200		
	"	"	"	"		37		125	10		150	10	X	150	10	X	200	Removed	X	200		
		"	"	"		38		125			150		X	150		X	200		X	200		
J. W. Mead	Chauncey A. Thompson	"	"	"		39		125	100		150	100	X	150	150	X	200	120	X	200	120	X
"	"	"	"	"		40		125			150		X	150		X	200		X	200		
				F. M. Randall		41		125			150		X	150		X	200		X	200		
				"		42		125			150		X	150		X	200			200		
				Patterson Sprigg		43		125			150		X	150		X	200			200		
				"		44		125			150		X	150		X	200			200		
				"		45		125			150		X	150		X	200			200		
				"		46		125			150		X	150		X	200			200		
				"		47		125			150		X	150		X	200			200		
				"		48		150			175		X	175		X	260			260		

Index to Property in University Heights Addition

The Last Name Given is the One to Whom Property is Assessed

NAME OF OWNER, At Noon on First Day in January, 1915	NAME OF OWNER, At Noon on First Day in January, 1914	NAME OF OWNER, At Noon on First Day in January, 1913	NAME OF OWNER, At Noon on First Day in January, 1912	NAME OF OWNER, At Noon on First Day in January, 1911
		Minnie M. Moore		D. la Collier & Co
		"		"
Phillippina M. Bosch			Halsey Realty Co.	Ruth C. Mills
"			"	"
"			"	"
"			"	"
Thomas & Mary D. Walsh			"	"
"			"	"
"	Joel R. Clough			May D. & Thomas Walsh
"	"			"
				Herman Schitterer
				"
				John Sullivan
		Isabell J. Helms	D. G. Miller	D. G. Mills
		"	"	"
Catherine Skinner		Great American Ast. Co		Christopher Meyer
"		"		"
	Rachel C. Hogue		A. S. Padlock	A. S. Padlock
			W. J. Mossholder	Jennie A. Mossholder
			"	"
			"	"
			"	"
			"	"
			"	"
				Martha Davenport
				"
				"
				"
Arthur S. Lowry	A. H. Lowry			
"	"			
		Jules Jansaud		J. H. Mottrare
		"		"
		Edwin F. Hammond		Geo. Arnold
		"		"
			Elsie McDuell	Mrs. A. J. Hofer
			"	"
			J. W. Sayler	J. W. Sayler
			"	"
			Fred Sigel S 10ft N. 15	"
			"	"
John F. Will	James C. Shayler	August H. Phillips	J. W. Miner	J. B. & Zerelda Sprague
				Roger J. Mayfield
	James N. Moore	J. H. Moore	"	"
	"	"		Ella L. Rowland
				Minnie Cooley
		Elizabeth M. Leeper		Lizzie M. Leeper
		"		"
				Gladys L. & Clara F. McMahon
				"

City of San Diego, California. University Heights

The Last Value Given is the Assessed Value for the Present Year

DESCRIPTION OR BOUNDARY FOR ASSESSMENT	Lot	Block	Value of Real Estate 1911	Value of Improvements 1911	CHECK	Value of Real Estate 1912	Value of Improvements 1912	CHECK	Value of Real Estate 1913	Value of Improvements 1913	CHECK	Value of Real Estate 1914	Value of Improvements 1914	CHECK	Value of Real Estate 1915	Value of Improvements 1915	CHECK
	1	101	125			125		X	175		X	240		X	240		X
	2		100			100		X	150		X	200		X	200		X
	3		100			100		X	150		X	200		X	200		X
	4		100			100		X	150		X	200		X	200		X
	5		100			100		X	150		X	200		X	200		X
	6		100			100		X	150		X	200		X	200		X
	7		100			100		X	150		X	200		X	200		X
	8		100			100		X	150		X	200		X	200		X
	9		100	330		100	335	X	150	335	X	200	135	X	200	130	X
	10		100			100		X	150		X	200		X	200		X
	11		100			100		X	150		X	200		X	200		X
	12		100			100		X	150		X	200		X	200		X
	13		100			100		X	150	50	X	200	120	X	200	120	X
	14		100			100		X	150		X	200		X	200		X
	15		100			100		X	150		X	200		X	200		X
	16		100			100		X	150		X	200		X	200		X
	17		100			100		X	150		X	200		X	200		X
	18		100			100		X	150	150	X	200	100	X	200	100	X
	19		150			150		X	200		X	320		X	320		X
	20		125			125		X	175		X	240		X	240		X
	21		125			125		X	175		X	240		X	240		X
	22		125			125		X	175		X	240		X	240		X
	23		125			125		X	175		X	240		X	240		X
	24		125			125		X	175		X	240		X	240		X
	25		125			125		X	175		X	240		X	240		X
	26		125			125		X	175		X	240		X	240		X
	27		125			125		X	175		X	240		X	240		X
	28		125			125		X	175		X	240		X	240		X
	29		125	210		125	210	X	175	210	X	240	85	X	240	80	X
	30		175			175		X	225		X	320		X	320		X
	31		100			100		X	150		X	180		X	180		X
	32		100			100		X	150		X	180		X	180		X
	33		100	280		100	280	X	150	280	X	180	115	X	180	110	X
S½	34		50			50		X	75		X	90		X	90		X
N½	34		50	380		50	375	X	75	375	X	90	150	X	90	150	X
	35		100			100		X	150		X	180		X	180		X
S10 N15	36		100	S10 N15		40 60		X	60 90		X	70 110		X	70 110		X
	37		100			100		X	150	350	X	180	280	X	180	280	X
	38		100	60		100	60	X	150	60	X	180	50	X	180	50	X
	39		100			100		X	150		X	180		X	180		X
	40		100			100		X	150		X	180		X	180		X
	41		100			100		X	150	175	X	180	260	X	180	260	X
	42		100			100		X	150		X	180		X	180		X
	43		100	110		100	110	X	150	110	X	180	45	X	180	40	X
	44		100			100		X	150		X	180		X	180		X
	45		100			100		X	150		X	180		X	180		X
	46		100			100		X	150		X	180		X	180		X
	47		100	300		100	300	X	150	300	X	180	120	X	180	120	X
	48		125			125		X	175		X	225		X	225		X

Index to Property in University Heights Addition

The Last Name Given is the One to Whom Property is Assessed

The Last Value Given is the Assessed Value for the Present Year

NAME OF OWNER, At Noon on First Day in January, 1915	NAME OF OWNER, At Noon on First Day in January, 1914	NAME OF OWNER, At Noon on First Day in January, 1913	NAME OF OWNER, At Noon on First Day in January, 1912	NAME OF OWNER, At Noon on First Day in January, 1911	DESCRIPTION OR BOUNDARY FOR ASSESSMENT	Lot	Block	Value of Real Estate 1911	Value of Improvements 1911	CHECK	Value of Real Estate 1912	Value of Improvements 1912	CHECK	Value of Real Estate 1913	Value of Improvements 1913	CHECK	Value of Real Estate 1914	Value of Improvements 1914	CHECK	Value of Real Estate 1915	Value of Improvements 1915	CHECK
"	"	James M. Hibbs	Walter V Easton	J. H. Stanton		1	102	125			125		✓	150		✓	225		✓	225		✓
"	James H. Moore	J. H. Moore	"	"		2		100			100		✓	125		✓	180		✓	180		✓
"	"	"	"	"		3		100			100		✓	125		✓	180		✓	180		✓
"	"	"	"	"		4		100			100		✓	125		✓	180		✓	180		✓
Isabella J. Mitchell		Isabella J. Mitchell	Joseph H. Jenkins	Joseph Tasker		5		100			100		✓	125	510	✓	180	410	✓	180	410	✓
"		"	"	Gilbert S. Fox		6		100			100	10	✓	125		✓	180		✓	180		✓
				"		7		100			100		✓	125		✓	180		✓	180		✓
				"		8		100			100		✓	125		✓	180		✓	180		✓
				"		9		100			100		✓	125		✓	180		✓	180		✓
				"		10		100			100		✓	125		✓	180		✓	180		✓
				"		11		100			100		✓	125		✓	180		✓	180		✓
				"		12		100			100		✓	125		✓	180		✓	180		✓
				"		13		100			100		✓	125		✓	180		✓	180		✓
				W B Black		14		100			100		✓	125		✓	180		✓	180		✓
				Charles F. Duncan		15		100	190		100	190	✓	125	200	✓	180	80	✓	180	80	✓
	Mary B. Michel			S. Michel		16		100			100		✓	125		✓	180		✓	180		✓
	"			"		17		100	190		100	190	✓	125	190	✓	180	75	✓	180	70	✓
		Jos Michel		"		18		100			100		✓	125		✓	180		✓	180		✓
		"		"		19		150			150		✓	200		✓	300		✓	300		✓
S. Michel Est		S. Michel		"		20		125			175		✓	175		✓	240		✓	240		✓
"		"		"		21		125			175		✓	175	625	✓	240	500	✓	240	500	✓
"		"		"		22		125			175		✓	175		✓	240		✓	240		✓
"		"		"		23		125			175		✓	175		✓	240		✓	240		✓
Mary B. Michel				"		24		125	100		175	100	✓	175	100	✓	240	100	✓	240	60	✓
"				"		25		125			175		✓	175		✓	240		✓	240		✓
"				"		26		125			175		✓	175		✓	240		✓	240		✓
"				"		27		125			175		✓	175		✓	240		✓	240		✓
"				"		28		125			175		✓	175		✓	240		✓	240		✓
"				"		29		125			175		✓	175		✓	240	320	✓	240	320	✓
"				"		30		175			175		✓	225		✓	330		✓	330		✓
			Jennie Blaine	Jennie Nebergall		31		100			100		✓	125		✓	200		✓	200		✓
			"	"		32		10.0	250		100	260	✓	125	260	✓	200	100	✓	200	100	✓
			"	"		33		100			100		✓	125		✓	200		✓	200		✓
				Mary I. Barnes		34		100			100		✓	125		✓	200		✓	200		✓
				"		35		100			100		✓	125		✓	200		✓	200		✓
				"		36		100			100		✓	125		✓	200		✓	200		✓
				"		37		100			100		✓	125	200	✓	200		✓	200		✓
Isabella J. Mitchell		Isabella J. Mitchell	S. M. Parker	S. M. Parker		38		100			100		✓	125		✓	200		✓	200		✓
"		"	"	"		39		100			100		✓	125		✓	200		✓	200		✓
	Felice Alfy	Felice Alfey		John Vesco		40		100			100		✓	125		✓	200		✓	200	50	✓
	"	"		"		41		100			100		✓	125		✓	200		✓	200		✓
				Glen Oliveri & John Zallezzi		42		100			100		✓	125		✓	200		✓	200		✓
				"		43		100			100		✓	125		✓	200		✓	200		✓
				"		44		100			100		✓	125		✓	200		✓	200		✓
				"		45		100			100		✓	125		✓	200		✓	200		✓
				"		46		100			100		✓	125		✓	200		✓	200		✓
				"		47		100			100		✓	125		✓	200		✓	200		✓
				"		48		125			175		✓	150		✓	260		✓	260		✓

The Last Name Given is the One to Whom Property is Assessed

The Last Value Given is the Assessed Value for the Present Year

NAME OF OWNER, At Noon on First Day in January, 1915	NAME OF OWNER, At Noon on First Day in January, 1914	NAME OF OWNER, At Noon on First Day in January, 1913	NAME OF OWNER, At Noon on First Day in January, 1912	NAME OF OWNER, At Noon on First Day in January, 1911	DESCRIPTION OR BOUNDARY FOR ASSESSMENT	Lot	Block	Value of Real Estate 1911	Value of Improvements 1911	CHECK	Value of Real Estate 1912	Value of Improvements 1912	CHECK	Value of Real Estate 1913	Value of Improvements 1913	CHECK	Value of Real Estate 1914	Value of Improvements 1914	CHECK	Value of Real Estate 1915	Value of Improvements 1915	CHECK
Lauretta Pugh		L. M. Pugh		Hong Chow		1	103	100			100			140	325		240	260		240	260	
"		"		"		2		75			75			110			200			200		
			Robert Wolff	William Kire		3		75			75			110			200			200		
			"	"		4		75			75			110			200			200		
	Annie M. Connolly			Annie Connolly		5		75			75			110			200			200		
	"			"		6		75			75			110			200			200		
Geo De Boer			Julia Burger	Julia Burger		7		75			75			110			200			200		
"			Robert Wolff	William Kire		8		75			75			110			200			200		
			"	"		9		75			75			110			200			200		
			"	Robert Wolf		10		75			75			110			200			200		
			"	"		11		75			75			110			200			200		
Andrew W Coil				L. W Coil		12		75	430		75	425		110	425		200	170		200	170	
"				"		13		75			75			110			200			200		
Ella Rhinehart	Orlando W. Easton Est			Orlando W. Easton		14		75			75			110			200			200		
"	"			Edward " Thompson		15		75	220		75	230		110	230		200	90		200	90	
						16		75			75			110			200			200		
Emerson G. Tracy				E. G. Tracy		17		75			75			110			200			200		
"				"		18		75			75			110			200			200		
Alice E Clark				"		19		125	260		125			175			330			330	200	
"				"		20		100			100	270		150	270		225	440		225	35	
	August Schulte			August Schutte		21		100			100			150			225			225	250	
	"			"		22		100			100			150			225			225		
	"			"		23		100	430		100	455		150	455		225	185		225	180	
	"			"		24		100			100			150			225			225		
	S. C. Walker		John E. Warren	David Harvey		25		100			100			150			225			225		
	"		"	"		26		100			100			150			225			225		
	"		"	"		27		75			75			100			225			225		
	"		"	"		28		75			75	130		100	130		225			225	100	
			"	"		29		75			75			100			225			225		
Margaret A. Gibbons	Mrs M. A. Gibbons			Margaret A. Gibbons		30		100	130		100			125			220	100		220		
"	"			"		31		75			75	125		125	125		210	100		210	100	
"	"			"		32		75			75			125			210			210		
"	"			"		33		75			75	175		125	175		210	140		210	150	
	A. L. Denlinger			A. L. Delinger		34		75			75			125			210			210		
	"		A. L. Denlinger	Edith " Sheriff		35		75			75			125			210			210		
	A. N. Richford (error Beckford name in Sec 133)			E. O. Parker		36		75			75			125			210			210		
	"		R. I. Dowkes	Wm Raaka		37		75			75			125			210			210		
			"	John J Hayden		38		75			75			125			210			210		
John Zweck				"		39		75			75			125			210			210		
"				"		40		75			75			125			210			210		
				"		41		75			75			125			210			210		
				"		42		75			75			125			210			210		
				"		43		75			75			125			210			210		
				"		44		75			75			125			210			210		
				"		45		75			75			125			210			210		
				"		46		75			75			125			210			210		
				"		47		75			75			125			210			210		
				"		48		100			100			150			270			270		

Index to Property in University Heights Addition

The Last Name Given is the One to Whom Property is Assessed

NAME OF OWNER, At Noon on First Day in January, 1915	NAME OF OWNER, At Noon on First Day in January, 1914	NAME OF OWNER, At Noon on First Day in January, 1913	NAME OF OWNER, At Noon on First Day in January, 1912	NAME OF OWNER, At Noon on First Day in January, 1911
				Coronado Beach Co
				"
				"
	S.D. Electric Ry Co		David Campbell	Western Inv, Co, of S D·
	"		"	"
				Coronado Beach Co
				"
				"
				"

Index to Property in University Heights Addition

The Last Name Given is the One to Whom Property is Assessed

NAME OF OWNER, At Noon on First Day in January, 1915	NAME OF OWNER, At Noon on First Day in January, 1914	NAME OF OWNER, At Noon on First Day in January, 1913	NAME OF OWNER, At Noon on First Day in January, 1912	NAME OF OWNER, At Noon on First Day in January, 1911
				Robt Liljegren
		John H Stewart		J H. Stewart
		"		Joseph L. Foster
				John B. Kueny
				"
				"
Geo Mitchell				Mrs H. Lonigan
"		M. L. Parrotte		Ella E. Lusk
		"		"
		"		"
Clara B. Disney	Kenneth L. Gregg			Asa R. Jones
"	"			Leo Rossman
				"
Alfred V. Brown			F M. Berger	F. M. Burger
Earl J Thomas		Gertrude Moldby	F. J. Walker	R. S. Button
"		"	"	"
	Carrie H. Perkins			Daniel P. Wilson
	"			"
	"	Edwin F. Hammond		Maud L. Kelly
		"		"
		"		"
				K. B. Coleman
				Alice Cave & Helen Kilburn
				Robt Liljegren
				Geo V. Kidd
				"
Rebecca B. Reames				Barlett Reamer
"				Alice B. Carosby
				"
				"
				Lydia La Kyle
				"
				Fred Stanford
				"

City of San Diego, California. University Heights

The Last Value Given is the Assessed Value for the Present Year

DESCRIPTION OR BOUNDARY FOR ASSESSMENT	Lot	Block	Value of Real Estate 1911	Value of Improvements 1911	CHECK	Value of Real Estate 1912	Value of Improvements 1912	CHECK	Value of Real Estate 1913	Value of Improvements 1913	CHECK	Value of Real Estate 1914	Value of Improvements 1914	CHECK	Value of Real Estate 1915	Value of Improvements 1915	CHECK
	1	105	100			100		X	150		X	210		X	210		X
	2		75			75		X	125		X	150		X	150		X
	3		75	150		75	175	X	125	175	X	150	140	X	150	80	X
	4		75			75		X	125		X	150		X	150		X
	5		75			75		X	125		X	150		X	150		X
	6		75			75		X	125		X	150			150		X
	7		75			75		X	125		X	150			150		X
	8		75			75		X	125		X	150			150		X
	9		75			75		X	125		X	150			150		X
	10		75			75		X	125		X	150			150		X
	11		75			75		X	125		X	150		X	150		X
	12		75			75		X	125		X	150		X	150		X
	13		75			75		X	125		X	150		X	150		X
	14		75			75		X	125		X	150		X	150		X
	15		75			75		X	125		X	150		X	150		X
	16		75			75		X	125		X	150		X	150		X
	17		75			75		X	125		X	150		X	150		X
	18		75			75		X	125		X	150		X	150		X
	19		150			150		X	200		X	300		X	300		X
	20		125			125		X	175		X	210		X	210		X
	21		125	400		125	400	X	175	400	X	210	160	X	210	160	X
	22		125			125		X	175		X	210		X	210		X
	23		125			125		X	175		X	210		X	210		X
	24		125			125		X	175		X	210		X	210		X
	25		125			125		X	175		X	210		X	210		X
	26		125			125		X	175		X	210		X	210		X
	27		125			125		X	175		X	210		X	210		X
	28		125			125		X	175		X	210		X	210		X
	29		125			125		X	175		X	210		X	210		X
	30		175			175		X	200		X	360		X	360		X
	31		100			100		X	150		X	180		X	180		X
	32		100			100		X	150		X	180		X	180		X
	33		100			100		X	150		X	180		X	180		X
	34		100			100		X	150		X	180		X	180		X
	35		100			100		X	150	350	X	180	280	X	150	280	X
	36		100	30		100	25	X	150		X	180		X	180		X
	37		100			100		X	150		X	180		X	180	50	X
	38		100	210		100	210	X	150	210	X	180	85	X	180		X
	39		100			100		X	150		X	180		X	180		X
	40		100			100		X	150		X	180		X	180		X
	41		100			100		X	150		X	180		X	180		X
	42		100			100		X	150		X	180		X	180		X
	43		100			100		X	150		X	180		X	180		X
	44		100			100		X	150		X	180		X	180		X
	45		100			100		X	150		X	180		X	180		X
	46		100			100		X	150		X	180		X	180		X
	47		100	210		100	210	X	150	210	X	180	85	X	180	85	X
	48		125			125		X	175		X	260		X	260		X

Index to Property in University Heights Addition

The Last Name Given is the One to Whom Property is Assessed

NAME OF OWNER, At Noon on First Day in January, 1915	NAME OF OWNER, At Noon on First Day in January, 1914	NAME OF OWNER, At Noon on First Day in January, 1913	NAME OF OWNER, At Noon on First Day in January, 1912	NAME OF OWNER, At Noon on First Day in January, 1911
			Conrad Schell	Alfred Gregory
			"	Annie P. " Hodges
Verne A & Josephine R. Hart		Verne A. Hart		J. H. " Heath
"		"		
J. W. Fulton			David M. Boyer	John G. " Conlon
"			"	E. E. P. " Abbott
			Agnes G. Buckley & Jennie K. Stewart	Agnes G. & Jennie K. " King
		Louis B. Saum		Lois B. " Saum
		"		Jennie & Jessie Brown
				Sophia A. " Remondino
Jos Nusbaum		Jos. Nusbaum	Leva G. Jones	Leva G. " Jones
"		"	"	L. G. " Jones
"		"	"	Leva G. " Jones
"		Mabel D. Cozad		Mabel " Cozard
		"		
George Geerken				Gerdt " Geerken
Bella W. " Tyler				Belle " W. Tyler
"				James " Jefferson
		Frank Benkert		P. C. " Johnson
		"		A. T. " Randall
		Wm Perry Card	Margaret A. Abbey	Mrs M. A. " Abbey
		"	"	"
		"	"	"
	Martha Shannon			Young " Shannon
	"			"
Martha Shannon	"			"
Roy C. Millard		Lydia Newman	A. T. Randall	Lydia " Millard
"		"	"	Daniel P. " Wilson
	Carrie W. Perkins			"
	"			"
	"			"

City of San Diego, California. University Heights

The Last Value Given is the Assessed Value for the Present Year

DESCRIPTION OR BOUNDARY FOR ASSESSMENT	Lot	Block	Value of Real Estate 1911	Value of Improvements 1911	CHECK	Value of Real Estate 1912	Value of Improvements 1912	CHECK	Value of Real Estate 1913	Value of Improvements 1913	CHECK	Value of Real Estate 1914	Value of Improvements 1914	CHECK	Value of Real Estate 1915	Value of Improvements 1915	CHECK
	1	106	100			100		X	175		X	225			225		
	2		75			75		X	125		X	180			180		
	3		75			75		X	125		X	180		X	180		X
	4		75			75		X	125		X	180		X	180		X
	5		75			75		X	125		X	180			180		X
	6		75			75		X	125		X	180			180		X
	7		75			75		X	125		X	180			180		X
	8		75			75		X	125			180		X	180		X
	9		75			75		X	125			180			180		X
	10		75			75		X	125			180			180		X
	11		75			75		X	125		X	180		X	180		X
	12		75			75		X	125		X	180		X	180		X
	13		75			75		X	125		X	180			180		
	14		75			75		X	125		X	180			180		
	15		75			75		X	125		X	180		X	180		X
	16		75			75		X	125		X	180		X	180		X
	17		75			75		X	125		X	180		X	180		X
	18		75			75		X	125		X	180		X	180		X
	19		150			150		X	200		X	330		X	330		X
	20		125			125		X	175		X	225		X	225		X
	21		125			125		X	175		X	210			210		X
	22		175			175		X	175		X	210			210		X
	23		175	250		175	250	X	175	250	X	210	100	X	210	100	X
	24		125			125		X	175		X	210		X	210		X
	25		125			125		X	175		X	210		X	210		X
	26		125			125		X	175		X	210		X	210		X
	27		125			125		X	175		X	210		X	210		X
	28		125			125		X	175		X	210		X	210		X
	29		125			125		X	175		X	225		X	225		X
	30		175			175		X	225		X	315		X	315		X
	31		100			100		X	125		X	165		X	170		X
	32		100			100		X	125		X	165		X	170		X
	33		100			100		X	125		X	165		X	170		X
	34		100			100		X	125		X	165		X	170		X
	35		100			100		X	125	75	X	165	120	X	170	180	X
	36		100			100		X	125		X	165		X	170		X
	37		100			100		X	125		X	165	80	X	170	80	X
	38		100			100		X	125		X	165		X	170		X
	39		100			100		X	125		X	165		X	170		X
	40		100			100		X	125		X	165		X	170		X
	41		100			100		X	125		X	165		X	170		X
	42		100			100		X	125		X	165		X	170		X
	43		100			100		X	125		X	165		X	170		X
	44		100			100		X	125		X	165		X	170		X
	45		100			100		X	125		X	165		X	170		X
	46		100			100		X	125		X	165		X	170		X
	47		100			100		X	125		X	165		X	170		X
	48		125			125		X	150		X	240		X	240		X

Index to Property in University Heights Addition

The Last Name Given is the One to Whom Property is Assessed

NAME OF OWNER, At Noon on First Day in January, 1915	NAME OF OWNER, At Noon on First Day in January, 1914	NAME OF OWNER, At Noon on First Day in January, 1913	NAME OF OWNER, At Noon on First Day in January, 1912	NAME OF OWNER, At Noon on First Day in January, 1911
Albert Mueller				Philip Carter
"				"
			J. H. Mills	Mary G. Mills
			"	"
M. Hall	M. Hall Agt			C. G. Ferguson
"	"			"
				Julia Hanson
				"
				A. H. Kayser
				"
				H. W. Wilcox
				"
				"
				"
		Pedro Villarino		"
		"		"
				Jeff Goodwin
				"
E. C. Cheney				Elmer C. Cheney
"				"
				D. C. Handley
				"
				Edward C. Hall
				"
	Carolina Wohlbrueck	Carolina Wahlbruck	Carolina Wohlbruck	Emanuel M. Jones
	"	"	"	"
	"	"	"	"
	"	"	"	"
	J. B. Fitzsimmons	Mrs. J. B. Fitzsimmons		Helen Van Deveer
	"	"		"
	Nellie Pfister			M. Rubin
	"			"
Louisa Huck	Louisa Huck	Louisa Huck		Louise Brodigan
"	"	"		Gust A. Johnson
				"
				James H. Tedrow
				"
				S. A. Stephens
Bridget Atkinson	P. C. Atkinson			"
"	"			C. C. Free
				"
				Albert Mueller
				"
				"
				"
		U. T. Womacks		Emma Andrew
		"		"

City of San Diego, California. University Heights

The Last Value Given is the Assessed Value for the Present Year

DESCRIPTION OR BOUNDARY FOR ASSESSMENT	Lot	Block	Value of Real Estate 1911	Value of Improvements 1911	CHECK	Value of Real Estate 1912	Value of Improvements 1912	CHECK	Value of Real Estate 1913	Value of Improvements 1913	CHECK	Value of Real Estate 1914	Value of Improvements 1914	CHECK	Value of Real Estate 1915	Value of Improvements 1915	CHECK
	1	107	100			100		X	125		X	225		X	225		X
	2		75			75		X	100		X	165		X	160		X
	3		75			75		X	100		X	165		X	160		X
	4		75			75		X	100		X	165		X	160		X
	5		75			75		X	100		X	165		X	160		X
	6		75			75		X	100		X	165		X	160		X
	7		75			75		X	100		X	165		X	160		X
	8		75			75		X	100		X	165		X	160		X
	9		75			75		X	100		X	165		X	160		X
	10		75			75		X	100		X	165		X	160		X
	11		75			75		X	100		X	165		X	160		X
	12		75			75		X	100		X	165		X	160		X
	13		75			75		X	100		X	165		X	160		X
	14		75			75		X	100		X	165		X	160		X
	15		75			75	40	X	100	60	X	165	50	X	160	50	X
	16		75			75		X	100		X	165		X	160		X
	17		75	10		75	10	X	100	70	X	165	55	X	160	30	X
	18		75	60		75	60	X	100		X	165		X	160		X
	19		150			150		X	200		X	300		X	300		X
	20		125			125		X	175		X	180		X	180		X
	21		125			125		X	175		X	180		X	180		X
	22		125			125		X	175		X	180		X	180		X
	23		125			125		X	175		X	180		X	180		X
	24		125			125		X	175		X	180		X	180		X
	25		125			125		X	175		X	180		X	180		X
	26		125			125		X	175		X	180		X	180		X
	27		125			125		X	175		X	180		X	180		X
	28		125			125		X	175		X	180		X	180		X
	29		125			125		X	175		X	180		X	180	80	X
	30		175			175		X	225		X	315		X	310	160	X
	31		100			100		X	125		X	165		X	170		X
	32		100			100		X	125		X	165		X	170		X
	33		100	30		100	25	X	125	40	X	165	30	X	170	30	X
	34		100			100		X	125		X	165		X	170		X
	35		100			100		X	125		X	165		X	170		X
	36		100			100		X	125		X	165		X	170		X
	37		100			100		X	125		X	165		X	170		X
	38		100			100		X	125		X	165		X	170		X
	39		100	80		100	100	X	125	100	X	165	50	X	170	50	X
	40		100			100		X	125		X	165		X	170		X
	41		100			100		X	125		X	165		X	170		X
	42		100			100		X	125		X	165		X	170		X
	43		100			100		X	125		X	165		X	170		X
	44		100			100		X	125		X	165		X	170		X
	45		100			100		X	125		X	165		X	170		X
	46		100			100		X	125	150	X	165	120	X	170	120	X
	47		100			100		X	125		X	165		X	170		X
	48		120			125		X	150		X	225		X	225		X

Index to Property in University Heights Addition

The Last Name Given is the One to Whom Property is Assessed

NAME OF OWNER, At Noon on First Day in January, 1915	NAME OF OWNER, At Noon on First Day in January, 1914	NAME OF OWNER, At Noon on First Day in January, 1913	NAME OF OWNER, At Noon on First Day in January, 1912	NAME OF OWNER, At Noon on First Day in January, 1911
		Wm A. Giddings		Western Inv, Co, of S D
	Alice Bryant	A. W. Bryant		"
	J. E. Burke	Western Investment Co. of S. D.		"
	Western Inv Co of SD.	"		"
	"	"		"
	"	"		"
	"	"		"
W.M. + Rena M. Cossairt	Wm Cossairt		W. M. Reitz	"
Henry L. Gittons & Marcellina Cisena	Brice M. Blackwell		B. M. Blackwell	"
	Birdie I. Blackwell	Dan W. Blackwell	D. H. Blackwell	"
	"	"	Wm J. Calloway	Jacob Lutes
			"	Noah L. Biddle
				Mary Alice Keiper
	Mary E. Mannix			J. B. Mamix
	"			"
	"			"
	"			"
	"			"
	"			"
	Western Inv Co of S.D.	Western Investment Co. of S. D.	Grace E. Boyington	Western Inv, Co, of S D
	Western Inv Co of S.D.	"	Western Investment Co. of S. D.	"
	"	"	"	"
	"	"	"	"
	"	"	"	"
C. S. Jackson	"	"	Bertolo Gonzales	"
Western Inv Co of S.D.	"	"	Encarnacion Gonzales	"
	"	"	"	"
				Leon H. Curtin
				"
				Western Inv, Co, of S D
Western Investment Co. of S. D.	Fred T. Peyton			"
"	"			"
	Western Inv Co of S.D.			"
	"			"

The Last Value Given is the Assessed Value for the Present Year

DESCRIPTION OR BOUNDARY FOR ASSESSMENT	Lot	Block	Value of Real Estate 1911	Value of Improvements 1911	CHECK	Value of Real Estate 1912	Value of Improvements 1912	CHECK	Value of Real Estate 1913	Value of Improvements 1913	CHECK	Value of Real Estate 1914	Value of Improvements 1914	CHECK	Value of Real Estate 1915	Value of Improvements 1915	CHECK
	1	108	100			100		X	125		X	195		X	200		X
	2		75			75		X	100		X	165		X	160		X
	3		75			75		X	100		X	165		X	160		X
	4		75			75		X	100		X	165		X	160		X
	5		75			75		X	100		X	165		X	160		X
	6		75			75		X	100		X	165		X	160		X
	7		75			75		X	100		X	165		X	160		X
	8		75			75		X	100		X	165		X	160		X
	9		75			75		X	100		X	165		X	160		X
	10		75			75		X	100		X	165		X	160		X
	11		75	75	X	75	75	X	100	75	X	165	60	X	160	60	X
	12		75			75		X	100		X	165		X	160		X
	13		75	20		75	15	X	100	20	X	165	10	X	160	mre.	X
	14		75			75		X	100		X	165		X	160		X
	15		75	130		75	130	X	100	130	X	165	50	X	160	50	X
	16		75			75		X	100		X	165		X	160		X
	17		75			75		X	100		X	165		X	160		X
	18		75			75		X	125		X	165		X	160		X
	19		150			150		X	175		X	315		X	310		X
	20		125			125		X	150		X	225		X	225		X
	21		125			125		X	150		X	210		X	210		X
	22		125			125		X	150		X	210		X	210		X
	23		125			125		X	150		X	210			210		X
	24		125			125		X	150		X	210			210		X
	25		125			125		X	150		X	210			210		X
	26		125			125		X	150		X	210			210		X
	27		125			125		X	150		X	210			210		X
	28		125			125		X	150		X	210			210		X
	29		125			125		X	150		X	210			210		X
	30		175			175		X	200		X	315			310		X
	31		100			100		X	125		X	135			140		X
	32		100			100		X	125		X	135			140		X
	33		100			100		X	125		X	135			140		X
	34		100			100		X	125		X	135			140		X
	35		100			100		X	125		X	135			140		X
	36		100			100		X	125		X	135			140		X
	37		100			100		X	125		X	135			140		X
	38		100			100		X	125		X	135			140		X
	39		100			100		X	125		X	135			140		X
	40		100			100		X	125		X	135			140		X
	41		100			100		X	125		X	135		X	140		X
	42		100			100		X	125		X	135		X	140		X
	43		100			100		X	125		X	135			140		X
	44		100			100		X	125		X	135			140		X
	45		100			100		X	125		X	135		X	140		X
	46		100			100		X	125		X	135		X	140		X
	47		100			100		X	125		X	135			140		X
	48		125			125		X	150		X	150			180		X

Index to Property in University Heights Addition

The Last Name Given is the One to Whom Property is Assessed

NAME OF OWNER, At Noon on First Day in January, 1915	NAME OF OWNER, At Noon on First Day in January, 1914	NAME OF OWNER, At Noon on First Day in January, 1913	NAME OF OWNER, At Noon on First Day in January, 1912	NAME OF OWNER, At Noon on First Day in January, 1911
		Southwestern Inv Co		Southwestern Inv Co
		〃		〃
		〃		〃
		〃		〃
		〃		〃
		〃		〃
		〃		〃
		〃		〃
		〃		〃
		〃		〃
Clara Johnson		〃		〃
〃		〃		〃
		Southwestern Inv Co		〃
		〃		〃
		〃		〃
		〃		〃
Hubert A. Deacon	Southwestern Inv Co	〃		〃
〃	〃	〃		〃
〃	〃	〃		〃
〃	〃	〃		〃
〃	〃	〃		〃
	Southwestern Inv Co	〃		〃
	〃	〃		〃
	〃	〃		James Wm Russell
	〃	〃		Southwestern Inv Co
				〃
				〃
				〃
				〃
Leggie A. Bridwell	Leggie Bridwell			〃
〃	〃			〃
	Southwestern Inv Co			〃
Elmer Holberg	〃			〃
Southwestern Inv Co	〃			〃
〃	〃			〃
〃	〃			〃
〃	〃			〃
Delia Ford	〃			〃
Southwestern Inv Co	〃			〃
〃	〃			〃

The Last Value Given is the Assessed Value for the Present Year

DESCRIPTION OR BOUNDARY FOR ASSESSMENT	Lot	Block	Value of Real Estate 1911	Value of Improvements 1911	CHECK	Value of Real Estate 1912	Value of Improvements 1912	CHECK	Value of Real Estate 1913	Value of Improvements 1913	CHECK	Value of Real Estate 1914	Value of Improvements 1914	CHECK	Value of Real Estate 1915	Value of Improvements 1915	CHECK
	1	109	100			100		✓	110		✓	165		✓	170		✓
	2		75			75		✓	90		✓	135		✓	140		✓
	3		75			75		✓	90		✓	135		✓	140		✓
	4		75			75		✓	90		✓	135		✓	140		✓
	5		75			75		✓	90		✓	135		✓	140		✓
	6		75			75		✓	90		✓	135		✓	140		✓
	7		75			75		✓	90		✓	135		✓	140		✓
	8		75			75		✓	90		✓	135		✓	140		✓
	9		75			75		✓	90		✓	135		✓	140		✓
	10		75			75		✓	90		✓	135		✓	140		✓
	11		75			75		✓	90		✓	135		✓	140		✓
	12		75			75		✓	90		✓	135		✓	140		✓
	13		75			75		✓	90		✓	135		✓	140		✓
	14		75			75		✓	90		✓	135		✓	140		✓
	15		75			75		✓	90		✓	135		✓	140		✓
	16		75			75		✓	90		✓	135		✓	140		✓
	17		75			75		✓	90		✓	135		✓	140		✓
	18		75			75		✓	90		✓	135		✓	140		✓
	19		125			125		✓	150		✓	315		✓	310	200	✓
	20		100			100		✓	125		✓	210		✓	210		✓
	21		100			100		✓	125		✓	210		✓	210		✓
	22		100			100		✓	125		✓	210		✓	210	DB. 35	✓
	23		100			100		✓	125		✓	210		✓	210		✓
	24		100			100		✓	125		✓	210		✓	210		✓
	25		100			100		✓	125		✓	210		✓	210		✓
	26		100			100		✓	125		✓	210		✓	210		✓
	27		100			100		✓	125		✓	210		✓	210		✓
	28		100			100		✓	125		✓	210		✓	210		✓
	29		100			100		✓	175		✓	225		✓	225		✓
	30		150			150		✓	175		✓	315		✓	310		✓
	31		85			85		✓	100		✓	150		✓	150		✓
	32		85			85		✓	100		✓	150		✓	150		✓
	33		85			85		✓	100		✓	150		✓	150		✓
	34		85			85		✓	100		✓	150		✓	150		✓
	35		85			85		✓	100		✓	150		✓	150		✓
	36		85			85		✓	100		✓	150		✓	150		✓
	37		85			85		✓	100	150	✓	150	120	✓	150	170	✓
	38		85			85		✓	100		✓	150		✓	150		✓
	39		85			85		✓	100		✓	150		✓	150		✓
	40		85			85		✓	100		✓	150		✓	150		✓
	41		85			85		✓	100		✓	150		✓	150		✓
	42		85			85		✓	100		✓	150		✓	150		✓
	43		85			85		✓	100		✓	150		✓	150		✓
	44		85			85		✓	100		✓	150		✓	150		✓
	45		85			85		✓	100		✓	150		✓	150		✓
	46		85			85		✓	100		✓	150		✓	150		✓
	47		85			85		✓	100		✓	150		✓	150		✓
	48		125			125		✓	150		✓	200		✓	200		✓

Index to Property in University Heights Addition

The Last Name Given is the One to Whom Property is Assessed

The Last Value Given is the Assessed Value for the Present Year

NAME OF OWNER, At Noon on First Day in January, 1915	NAME OF OWNER, At Noon on First Day in January, 1914	NAME OF OWNER, At Noon on First Day in January, 1913	NAME OF OWNER, At Noon on First Day in January, 1912	NAME OF OWNER, At Noon on First Day in January, 1911	DESCRIPTION OR BOUNDARY FOR ASSESSMENT	Lot	Block	Value of Real Estate 1911	Value of Improvements 1911	CHECK	Value of Real Estate 1912	Value of Improvements 1912	CHECK	Value of Real Estate 1913	Value of Improvements 1913	CHECK	Value of Real Estate 1914	Value of Improvements 1914	CHECK	Value of Real Estate 1915	Value of Improvements 1915	CHECK
A. Harry Morris	"	Western Investment Co. of S. D.		Western Inv, Co, of S D.		1	110	100			100		X	125		X	180			180		X
"	"	"		"		2		75			75		X	90		X	150			150		X
"	"	"		"		3		75			75		X	90		X	150			150		X
"	"	"		"		4		75			75		X	90		X	150			150		X
	Western Investment Co. of S. D.	"		"		5		75			75		X	90		X	150			150		X
	"	"		"		6		75			75		X	90		X	150			150		X
M. M. Hackaday.	Western Investment Co. of S. D.	"		"		7		75			75		X	90		X	150			150		X
Western Investment Co. of S. D.	"	"		"		8		75			75		X	90		X	150			150		X
"	"	"		"		9		75			75		X	90		X	150			150		X
R. J. Ayala	Western Investment Co. of S. D.	"		"		10		75			75		X	90		X	150			150		X
Maria O. O'Brien	Maria O'Brien	"		"		11		75			75		X	90		X	150			150		X
"	"	"		"		12		75			75		X	90		X	150		X	150		X
A. Harry Morris	Western Investment Co. of S. D.	"		"		13		75			75		X	90		X	150		X	150		X
"	"	"		"		14		75			75		X	90		X	150		X	150		X
Simon Van der Zee	S. Van der Zee	"	S. Van der Zee	"		15		75			75		X	90		X	150		X	150		X
"	"	"	"	"		16		75			75		X	90		X	150		X	150		X
				James Wm Russell		17		75			75	80	X	90	80	X	150	40	X	150	40	X
				Geo A. Blackwell		18		75			75		X	90		X	150		X	150		X
				"		19		125			125		X	150		X	300		X	300		
				Western Inv, Co, of S D.		20		100			100		X	125		X	240		X	240		X
Leah Bussemyer				"		21		100			100		X	125		X	240		X	240		X
Western Investment Co. of S. D.				"		22		100			100		X	125		X	240		X	240		X
Leah Bussemyer				"		23		100			100		X	125		X	240		X	240		X
"				"		24		100			100		X	125		X	240		X	240		X
				"		25		100			100		X	125		X	240		X	240		X
				James Wm Russell		26		100			100		X	125		X	240		X	240		X
				"		27		100			100		X	125		X	240		X	240		X
	E. M. Sherrill			Western Inv, Co, of S D.		28		100			100		X	125		X	240		X	240		X
	"			"		29		100			100		X	125		X	240		X	240		X
		Lizzie L. Keenan Garra		"		30		150			150		X	175		X	390		X	390		X
		Peter Bloch		"		31		85			85		X	100		X	180		X	180		X
	P. N. Benson	Stephen Porter		"		32		85			85		X	100		X	180		X	180		X
	"	J. M. Porter		"		33		85			85		X	100		X	180		X	180		X
R. P. Sorenson		J. M. Porter		"		34		85			85		X	100		X	180		X	180		X
Louis Gay Payon		"		"		35		85			85		X	100		X	180		X	180		X
"	Stephen Porter	"		"		36		85			85		X	100		X	180		X	180		X
	"	"		"		37		85			85		X	100		X	180		X	180		X
	E. H. Dick	"		"		38		85			85		X	100		X	180		X	180		X
	"	"		"		39		85			85		X	100		X	180		X	180		X
		Western Investment Co. of S. D.		"		40		85			85		X	100		X	180		X	180		X
		"		"		41		85			85		X	100		X	180		X	180		X
				"		42		85			85		X	100		X	180		X	180		X
				"		43		85			85		X	100		X	180		X	180		X
				"		44		85			85		X	100		X	180		X	180		X
				"		45		85			85		X	100		X	180		X	180		X
				"		46		85			85		X	100		X	180		X	180		X
				"		47		85			85		X	100		X	200		X	200		X
				"		48		125			125		X	150		X	275		X	275		X

The Last Name Given is the One to Whom Property is Assessed

The Last Value Given is the Assessed Value for the Present Year

NAME OF OWNER, At Noon on First Day in January, 1915	NAME OF OWNER, At Noon on First Day in January, 1914	NAME OF OWNER, At Noon on First Day in January, 1913	NAME OF OWNER, At Noon on First Day in January, 1912	NAME OF OWNER, At Noon on First Day in January, 1911	DESCRIPTION OR BOUNDARY FOR ASSESSMENT	Lot	Block	Value of Real Estate 1911	Value of Improvements 1911	CHECK	Value of Real Estate 1912	Value of Improvements 1912	CHECK	Value of Real Estate 1913	Value of Improvements 1913	CHECK	Value of Real Estate 1914	Value of Improvements 1914	CHECK	Value of Real Estate 1915	Value of Improvements 1915	CHECK
Mamie E. Lerner	F. I. Lerner	Mamie Lerner		F. I. Lerner		1	111	100	50		100	50	✓	125	50	✓	210	20	✓	210		✓
"	"	"		"		2		75			75		✓	90		✓	190		✓	200	20	✓
"	"	"		"		3		75			75		✓	90		✓	180		✓	180		✓
				Domingo N. Salgado		4		75			75		✓	90		✓	180	130	✓	180	140	✓
				"		5		75	(30)		75	30	✓	90	160	✓	180		✓	180		✓
			W. Castro	Western Inv, Co, of S D.		6		75	(20)		75	20	✓	90		✓	180	15	✓	180	20	✓
			"	"		7		75			75	10	✓	90	15	✓	180	10	✓	180		✓
				Southwestern Inv Co		8		75			75		✓	90	10	✓	180	Gone	✓	180		
				"		9		75			75		✓	90		✓	180		✓	180		
W. R. Fitzpatrick	Southwestern Inv Co			"		10		75			75		✓	90		✓	180		✓	180		✓
				Carl L. Setchell		11		75			75		✓	90		✓	180		✓	180		✓
			Nannie Setchell	Carl L. Setchell		12		75			75		✓	90		✓	180		✓	180		✓
			"	Nannie Setchell		13		75			75		✓	90		✓	180		✓	180		✓
				Cora L. Setchell		14		75			75		✓	90		✓	180		✓	180		✓
				"		15		75			75		✓	90		✓	180		✓	180		✓
				Wilfred P. Jones		16		75			75		✓	90		✓	180		✓	180		✓
				"		17		75			75		✓	90		✓	180		✓	180		✓
		James Wm. Russell		E. M. Reily		18		75			75		✓	90		✓	180		✓	180		✓
		"		"		19		125			125		✓	150		✓	375		✓	375		✓
		"		James Wm. Russell		20		100			100		✓	125		✓	240		✓	240		✓
				"		21		100			100		✓	125		✓	240		✓	240		✓
				J. A. Boleyn		22		100			100		✓	125		✓	240		✓	240		✓
			W. L. Flack	Geo. M. Hawley Invest Co		23		100			100		✓	125		✓	240		✓	240		✓
			"	"		24		100			100		✓	125		✓	240		✓	240		✓
			"	"		25		100			100		✓	125		✓	240		✓	240		✓
				D. C. Collier & Co		26		100			100		✓	125		✓	240		✓	240		✓
				"		27		100			100		✓	125		✓	240		✓	240		✓
	Western Investment Co. of S. D.			Magley & Brockmeier		28		100			100		✓	125		✓	240		✓	240		✓
James Allan Young		James Allan Young		"		29		100			100		✓	125		✓	240		✓	240		✓
"		"	A. E. Pohle	A. E. Pohle	all	30		150			150		✓	175		✓	330		✓	330		✓
			"	Western Inv, Co, of S D.		31		42		all	42		✓	50		✓	170		✓	170		✓
			"	"	all	31		43			43		✓	50		✓	—		—	—		
				A. E. Pohle		32		42		all	42		✓	50		✓	170		✓	170		✓
Juana Cesena	C. Cesena	Western Investment Co. of S. D. E 75 ft	M. Cesena	Juan Cesena		32		43			43		✓	50		✓	—		—	—		
"	"	M. Cesena W 65	M. Cesena	Western Inv, Co, of S D	all	35		42		all	42	130	✓	70		✓	170		✓	170		✓
"	"	Juana Cesena		Juan Cesena		33		43			43	130	✓	30		✓	—	170	—	—	170	
	Alice Musson	"		L. S. Rosenberger		34		85	130		85		✓	100	130	✓	170		✓	170		✓
	"	L. S. Rosenberger		"		35		85			85		✓	100		✓	170		✓	170		✓
	"	"		"		36		85			85		✓	100		✓	170		✓	170		✓
	"	"		"		37		85			85		✓	100		✓	170		✓	170		✓
Christopher C. Hare	"	L. S. Rosenberger		"		38		85			85		✓	100		✓	170		✓	170		✓
"	James P. Conway	"		Chas. W. Scott		39		85			85		✓	100	40	✓	170	30	✓	170	30	✓
"	"			"		40		85			85		✓	100		✓	170		✓	170		✓
Lewis L. Rosenberger				L. S. Rosenberger		41		85			85		✓	100		✓	170		✓	170		✓
"				"		42		85			85		✓	100		✓	170		✓	170		✓
				Geneviève Fortier		43		85			85		✓	100		✓	170		✓	170		✓
				"		44		85			85		✓	100		✓	170		✓	170		✓
				Western Inv, Co, of S D		45		85			85		✓	100		✓	170		✓	170		✓
		Southwestern Inv Co		Southwestern Inv Co		46		85			85		✓	100		✓	170		✓	170		✓
		"		"		47	Und ½	42			42		✓	50		✓	170		✓	170		✓
		"		Western Inv, Co, of S D		47	" ½	43			43		✓	50		✓	—		—	—		
						48	" ½	62			62		✓	75		✓	210		✓	210		✓
						48	" ½	63			63		✓	75		✓	—		—	—		

The Last Name Given is the One to Whom Property is Assessed

NAME OF OWNER, At Noon on First Day in January, 1915	NAME OF OWNER, At Noon on First Day in January, 1914	NAME OF OWNER, At Noon on First Day in January, 1913	NAME OF OWNER, At Noon on First Day in January, 1912	NAME OF OWNER, At Noon on First Day in January, 1911
May R. Cass			Edward J. Quinlan	Ed. Quinlan
"			"	"
"			"	"
"			"	"
"			"	"
"			"	Western Inv, Co, of S D
"			"	"
"			"	"
"			"	"
	Eugene Vidal		Western Investment Co. of S. D.	"
	"		"	"
	Western Investment Co. of S. D.		"	"
	"		"	"
	"		"	"
	"		"	"
	John + Frank Bruno + Mich Bruno		"	"
	"		"	"
	Western Investment Co. of S. D.		"	"
	"		"	"
			D. L. Cunha	"
			"	"
			"	"
			"	"
			"	"
			Western Investment Co. of S. D.	"
	Geo L. Baldwin		"	"
	Bessie E. Jennings		"	"
	Western Investment Co. of S. D.		"	"
	"		"	"
		A. J. Hauptman	"	"
		Western Investment Co. of S. D.	"	"
		"	"	"
		"	"	"
		"	"	"
		"	"	"
		"	"	"
Charles Lickert		"	"	"
"		"	"	"
	Percy L. Parker	"	"	"
	"	"	"	"
Mary E Starr	Western Investment Co. of S. D.	"	"	"
"	"	"	"	"
Mrs A. Haubert	Western Investment Co. of S. D.	"	Minnie E. Stambaugh	"
"	"	"	"	"

The Last Value Given is the Assessed Value for the Present Year

DESCRIPTION OR BOUNDARY FOR ASSESSMENT	Lot	Block	Value of Real Estate 1911	Value of Improvements 1911	CHECK	Value of Real Estate 1912	Value of Improvements 1912	CHECK	Value of Real Estate 1913	Value of Improvements 1913	CHECK	Value of Real Estate 1914	Value of Improvements 1914	CHECK	Value of Real Estate 1915	Value of Improvements 1915	CHECK
	1	112	100			100	20	X	125		X	200		X	200		X
	2		75			75	650	X	90	670	X	165	535	X	170	530	X
	3		75			75		X	90		X	165		X	160		X
	4		75			75		X	90		X	165		X	160		X
	5		75			75		X	90		X	165		X	160		X
	6		75			75		X	90		X	165		X	160		X
	7		75			75		X	90		X	165		X	160		X
	8		75			75		X	90		X	165		X	160		X
	9		75			75		X	90		X	165		X	160		X
	10		75			75		X	90		X	165		X	160		X
	11		75			75		X	90		X	165		X	160	30	X
	12		75			75		X	90		X	165		X	160		X
	13		75			75		X	90		X	165		X	160		X
	14		75			75		X	90		X	165		X	160		X
	15		75			75		X	90		X	165		X	160		X
	16		75			75		X	90		X	165		X	160		X
	17		75			75		X	90		X	165		X	160		X
	18		75			75		X	90		X	165		X	170		X
	19		125			125		X	150		X	315		X	320		X
	20		100			100		X	125		X	225		X	225		X
	21		100			100		X	125		X	210		X	210		X
	22		100			100		X	125		X	210		X	210		X
	23		100			100		X	125		X	210		X	210		X
	24		100			100		X	125		X	210		X	210		X
	25		100			100		X	125		X	210		X	210		X
	26		100			100		X	125		X	210		X	210		X
	27		100			100		X	125	100	X	210	100	X	210	410	X
	28		100			100		X	125		X	210		X	210		X
	29		100			100		X	125		X	225		X	225		X
	30		150			150		X	175		X	300		X	300		X
	31		85			85		X	100		X	135		X	140		X
	32		85			85		X	100		X	135		X	140		X
	33		85			85		X	100		X	135		X	140		X
	34		85			85		X	100		X	135		X	140		X
	35		85			85		X	100		X	135		X	140		X
	36		85			85		X	100		X	135		X	140		X
	37		85			85		X	100		X	135		X	140		X
	38		85			85		X	100		X	135		X	140		X
	39		85			85		X	100		X	135		X	140		X
	40		85			85		X	100		X	135		X	140		X
	41		85			85		X	100		X	135		X	140		X
	42		85			85		X	100		X	135		X	140		X
	43		85			85		X	100		X	135		X	140		X
	44		85			85		X	100		X	135		X	140		X
	45		85			85		X	100		X	135		X	140		X
	46		85			85		X	100		X	135		X	140		X
	47		85			85		X	100		X	135		X	140		X
	48		125			125		X	150		X	165		X	170		X

Index to Property in University Heights Addition

The Last Name Given is the One to Whom Property is Assessed

NAME OF OWNER, At Noon on First Day in January, 1915	NAME OF OWNER, At Noon on First Day in January, 1914	NAME OF OWNER, At Noon on First Day in January, 1913	NAME OF OWNER, At Noon on First Day in January, 1912	NAME OF OWNER, At Noon on First Day in January, 1911
		Felix Auburchon	M. R. Thorp	Fred J. Ryneerson
		"	"	"
				Western Inv. Co, of S D
Ed. Miller				
E. N. Dick		Emma Sott		C. M. Do'tt
		M. Kew	Chas. P. Curtis	M. J. Cummings
		"		M. Kew
		"		"
		"		"
Frank Vogt				Edward W. Spiegel
"				"
				Thos Patterson
			The R. C. Bishop of Monterey & L.A.	Western Inv. Co, of S D
			"	"
		H. Svelmoe	Western Investment Co. of S. D.	"
	Western Inv Co of S.D.			"
Lottie P. Corbin		L. P. Corbin	Mrs L. P. Corbin	Mrs L. P. Corbin
"		"	"	"
		D. C. Cunha		Chris Guttenfelder
		"		"
		"		"
		"		"

Index to Property in University Heights Addition

The Last Name Given is the One to Whom Property is Assessed

NAME OF OWNER, At Noon on First Day in January, 1915	NAME OF OWNER, At Noon on First Day in January, 1914	NAME OF OWNER, At Noon on First Day in January, 1913	NAME OF OWNER, At Noon on First Day in January, 1912	NAME OF OWNER, At Noon on First Day in January, 1911
				Southwestern Inv Co
Edward Swanson				"
Southwestern Inv Co				"
John Wieland			John Wieland	James Wm Russell
"			"	"
"			"	Chas N. Bowers
"			"	"
"	Carolina Wohlbrück	Carolina Wahlbrück	"	C R. Wright
	Chas A. Babcock Jr			C. A. Babcock Jr.
	"			"
	"			"
	"			"
	"			"
	"			"
	"			"
	"			"
Leonard B. Cartwright		Leonard B. Cartwright		Southwestern Inv Co
"		" Southwestern Inv Co N½ S½		"
"		"		"
Southwestern Inv Co		"		"
		"		"
Frye + Smith		"		"
"				"
		Carl E Johnson	Thomas D. Vickery	James J. Netherbee
		"	"	"
			Mattie Witting	Mattie Kittig
			"	"
				Wm Day
				"

City of San Diego, California. University Heights

The Last Value Given is the Assessed Value for the Present Year

DESCRIPTION OR BOUNDARY FOR ASSESSMENT	Lot	Block	Value of Real Estate 1911	Value of Improvements 1911	CHECK	Value of Real Estate 1912	Value of Improvements 1912	CHECK	Value of Real Estate 1913	Value of Improvements 1913	CHECK	Value of Real Estate 1914	Value of Improvements 1914	CHECK	Value of Real Estate 1915	Value of Improvements 1915	CHECK
	1	114	100			100		X	150		X	180		X	180		X
	2		75			75		X	100	10	X	150 more		X	150		X
	3		75			75		X	100		X	150		X	150		X
	4		100			100		X	125		X	180		X	180		X
	5		125			125		X	150		X	300		X	300		X
	6		100			100		X	125		X	225		X	225		X
	7		100			100		X	125		X	210		X	210		X
	8		100			100		X	125		X	210		X	210		X
	9		175			175	260	X	200	260	X	420	210	X	420	210	X
	1	115	75			70		X	100		X	120		X	120		X
	2		100	140		100	145	X	125	125	X	210	55	X	210	50	X
	3		100			100		X	125		X	210		X	210		X
	4		100			100		X	125	50	X	210	40	X	210	50	X
	5		100			100	10	X	125	10	X	210	10	X	210		X
	6		100			100		X	125		X	210		X	210		X
	7		100			100		X	125		X	210		X	210		X
	8		100			100		X	125		X	225		X	225		X
	9		100			100		X	125		X	300		X	300		X
	13		75			75		X	100	450	X	150	360	X	150	360	X
	14		75			75		X	50 S		X S	75		X S	75		X
	15		75			75		X	100		X	150		X	150		X
	16		75			75		X	100		X	150		X	150		X
	17		75			75		X	100		X	150		X	150		X
	18		75			75		X	100		X	150		X	150		X
	19		100			100		X	125		X	180		X	180		X
	20		125			125		X	140	15	X	180	40	X	180	240	X
	21		100			100		X	125		X	150		X	150		X
	22		150	130		150	125	X	175	125	X	240	130	X	240	70	X
S 15 ft	23		30			30		X	45		X S	60		X S	60		X
N 10 ft	23		20	250		20	250	X	30	250	X N	40	100	X N	40	100	X
	24		100			100		X	125		X	180		X	180		X

Index to Property in University Heights Addition

The Last Name Given is the One to Whom Property is Assessed

NAME OF OWNER, At Noon on First Day in January, 1915	NAME OF OWNER, At Noon on First Day in January, 1914	NAME OF OWNER, At Noon on First Day in January, 1913	NAME OF OWNER, At Noon on First Day in January, 1912	NAME OF OWNER, At Noon on First Day in January, 1911
		Wm P. Bauer		Wm O. Bauer
		Jacob Bauman E½ W½		"
		"		"
Western Investment Co. of S. D.		Wm P. Bauer		"
"		Estate of A Fuhrman E½ W½		"
		"		"
Mabel Ross				Mabel Rush
"	T. A. Spencer		Lena L. Spencer	Mrs T. A. Spencer
	"		"	James Wm Russell
				"
				Western Inv, Co, of S D.
				"
Geo W. Hightman				"
"				"
"				"
Western Investment Co. of S. D.				"
"				"
Ida N. Berg				"
Western Inv Co of S D				"
"				"
"				"
			D. L. Bunker	Western Inv, Co, of S D.
			"	"
			"	"
			"	"
			"	"
			"	"
			"	"
			"	"
			"	"
			"	"
			"	"
			Fredk W. Martin	"
			"	"
Jacob W. Martin			Western Investment Co. of S. D.	"
"			"	"
"			"	"
"			"	"
"			"	"
"	Chas E. Graham		G. M. Merritt	"
"	"		"	"
Charles E. Graham	Western Investment Co. of S. D.	Chas Edmond Graham	L. E. Graham	"
"	"	"	"	"
Jacob W. Martin	"		Western Investment Co. of S. D.	"
"	"		"	"
"	"		"	"

City of San Diego, California. University Heights

The Last Value Given is the Assessed Value for the Present Year

DESCRIPTION OR BOUNDARY FOR ASSESSMENT	Lot	Block	Value of Real Estate 1911	Value of Improvements 1911	CHECK	Value of Real Estate 1912	Value of Improvements 1912	CHECK	Value of Real Estate 1913	Value of Improvements 1913	CHECK	Value of Real Estate 1914	Value of Improvements 1914	CHECK	Value of Real Estate 1915	Value of Improvements 1915	CHECK
	1	116	125			125		✓	150		✓	270		✓	270		✓
	2		100			100		✓	E½ 65		✓	E 105		✓	E 110		✓
	3		100			100		✓	W½ 65	325	✓	W 105	260	✓	W 110	260	✓
	4		100			100		✓	125		✓	210		✓	210		✓
	5		100			100		✓	65		✓	E 105		✓	E 110		✓
	6		100			100		✓	125		✓	210		✓	210		✓
	7		100			100		✓	125		✓	210		✓	210		✓
	8		100			100		✓	125		✓	210		✓	210		✓
	9		100			100		✓	125		✓	210		✓	210		✓
	10		100			100		✓	125		✓	210		✓	210		✓
	11		100			100		✓	125		✓	225		✓	210		✓
	12		100			100		✓	125		✓	300		✓	300		✓
	13		75			75		✓	100		✓	165		✓	170		✓
	14		75			75		✓	100		✓	165		✓	170		✓
	15		75			75		✓	100		✓	165		✓	160		✓
	16		75			75		✓	100		✓	165		✓	160		✓
	17		75			75		✓	100	50	✓	165	40	✓	170	40	✓
	18		75			75		✓	100		✓	165		✓	170		✓
	19		100			100		✓	125		✓	200		✓	200		✓
	20		125			125		✓	150		✓	200		✓	200		✓
	21		100			100		✓	125		✓	150		✓	150		✓
	22		100			100		✓	125		✓	150		✓	150		✓
	23		100			100		✓	125		✓	150		✓	150		✓
	24		100			100		✓	125		✓	150		✓	150		✓
	25		100			100		✓	125		✓	150		✓	150		✓
	26		100			100		✓	125		✓	150		✓	150		✓
	1	117	125			125		✓	150		✓	300		✓	300		✓
	2		100			100		✓	125		✓	225		✓	225		✓
	3		100			100		✓	125		✓	225		✓	225		✓
	4		100			100		✓	125		✓	225		✓	225		✓
	5		100			100		✓	125		✓	225		✓	225		✓
	6		100			100		✓	125		✓	225		✓	225		✓
	7		100			100		✓	125		✓	225		✓	225		✓
	8		100			100		✓	125		✓	225		✓	225		✓
	9		100			100		✓	125		✓	225		✓	225		✓
	10		100			100		✓	125		✓	225		✓	225		✓
	11		100			100		✓	125		✓	240		✓	240		✓
	12		100			100		✓	125		✓	330		✓	330		✓
	13		75			75		✓	100		✓	225		✓	225		✓
	14		75			75		✓	100		✓	225		✓	225		✓
	15		75			75		✓	100		✓	225		✓	225		✓
	16		75			75		✓	100		✓	225		✓	225		✓
	17		75			75		✓	100		✓	225		✓	225		✓
	18		75			75		✓	100		✓	225		✓	225		✓
	19		100			100		✓	125		✓	210		✓	210		✓
	20		125			125		✓	150		✓	200		✓	200		✓
	21		100			100		✓	125		✓	165		✓	170		✓
	22		100			100		✓	125		✓	165		✓	170		✓
	23		100			100		✓	125		✓	165		✓	170		✓
	24		100			100		✓	125		✓	165		✓	160		✓
	25		100			100		✓	125		✓	165		✓	160		✓
	26		100			100		✓	125		✓	165		✓	140		✓

Index to Property in University Heights Addition

City of San Diego, California. University Heights

The Last Name Given is the One to Whom Property is Assessed

The Last Value Given is the Assessed Value for the Present Year

NAME OF OWNER, At Noon on First Day in January, 1915	NAME OF OWNER, At Noon on First Day in January, 1914	NAME OF OWNER, At Noon on First Day in January, 1913	NAME OF OWNER, At Noon on First Day in January, 1912	NAME OF OWNER, At Noon on First Day in January, 1911
	Alida Barnes wid 1/w Nancy Bakker "	W. J. Barnes Unm'r John J. Bakker "	Alida Barnes & Nancy Bakker	Western Inv, Co, of S D.
			D. C. Cunha	"
			"	"
			"	"
			"	"
			"	"
			"	"
			"	L. Florence Uyeda
			"	"
			"	"
			"	"
Arthur N. Lowry	A. N. Lowry E½ A. N. Lowry W½	Asst Mgr	"	Western Inv, Co, of S.D.
"	"	"	"	"
F. G. Seaver	Libada G. Padilla		Frank Padilla	"
"	"		"	"
		John Wieland		Ella J. Penn
		"		"
		"		"
	Geo J Turney			Western Inv, Co, of S D
	"			"
	"			"
	Ward B. Wickens			"
	"			"
	"			"
	"			"
James Allan Young	"	James Allen Young		Magley & Brockmeier
"	"	"		James Wm Russell
				Thomas Kneale
				James W. Russell
				M. Kew
				"
				"
				Clara Johnson
				John A. Wolvin
				"
				"
Sigmund Frey		Joseph A. Falk		M. A. Vincent
		"		Estella Fulton
	Susan E. Hogoboom			M. T. Hogoboom
	"			"
	"			"
	"			"
	"			"

DESCRIPTION OR BOUNDARY FOR ASSESSMENT	Lot	Block	Value of Real Estate 1911	Value of Improvements 1911	CHECK	Value of Real Estate 1912	Value of Improvements 1912	CHECK	Value of Real Estate 1913	Value of Improvements 1913	CHECK	Value of Real Estate 1914	Value of Improvements 1914	CHECK	Value of Real Estate 1915	Value of Improvements 1915	CHECK
	1	118	125	70 20 20	✓	125		✓	150		✓	360		✓	360		✓
	2		100	40	✓	100		✓	125		✓	240		✓	240		✓
	3		100			100		✓	125		✓	240		✓	240		✓
	4		100			100		✓	125		✓	240		✓	240		✓
	5		100			100		✓	125		✓	240		✓	240		✓
	6		100			100		✓	125		✓	240		✓	240		✓
	7		100			100		✓	125		✓	240		✓	240		✓
	8		100			100		✓	125		✓	240		✓	240		✓
	9		100			100		✓	125		✓	240		✓	240		✓
	10		100			100		✓	125		✓	240		✓	240		✓
	11		100			100		✓	125		✓	240		✓	240		✓
	12		100			100		✓	125		✓	420 60		✓	420		✓
	13		75			75		✓	100		✓	150 60		✓	150 All		✓
	14		75			75		✓	100		✓	150 60		✓	150 All		✓
	15		75	20	✓	75	20	✓	100	250	✓	210	100	✓	210	100	✓
	16		75			75		✓	100		✓	210		✓	210		✓
	17		75			75		✓	100		✓	210		✓	210		✓
	18		75			75		✓	100		✓	210		✓	210		✓
	19		100			100		✓	140		✓	300		✓	300		✓
	20		125			125		✓	150		✓	210		✓	210		✓
	21		100			100		✓	125		✓	165		✓	170		✓
	22		100			100		✓	125		✓	165		✓	170		✓
	23		100			100		✓	125		✓	165		✓	170		✓
	24		100			100		✓	125		✓	165		✓	170		✓
	25		100			100		✓	125		✓	165		✓	170		✓
	26		100			100		✓	125		✓	165		✓	170		✓
	1	119	125			125		✓	150	40	✓	420	30	✓	420	30	✓
	2		100			100		✓	125		✓	240		✓	240		✓
	3		100			100		✓	125		✓	240		✓	240		✓
	4		100			100		✓	125		✓	240		✓	240		✓
	5		100			100		✓	125		✓	240		✓	240		✓
	6		100			100		✓	125		✓	240		✓	240		✓
	7		100			100		✓	125		✓	240		✓	240		✓
	8		100			100		✓	125		✓	240		✓	240		✓
	9		100			100		✓	125		✓	240		✓	240		✓
	10		100			100		✓	125		✓	240		✓	240		✓
	11		100			100		✓	125		✓	240		✓	240		✓
	12		100			100		✓	125		✓	300		✓	300		✓
	13		75			75		✓	100		✓	180		✓	180		✓
	14		75			75		✓	100		✓	180		✓	180		✓
	15		75			75		✓	100		✓	180		✓	180		✓
	16		75			75		✓	100		✓	180		✓	180		✓
	17		75			75		✓	100		✓	180		✓	180		✓
	18		75	10	✓	75	10	✓	100	10	✓	180 moved		✓	180		✓
	19		100			100		✓	140		✓	240		✓	240		✓
	20		125	60	✓	125	55	✓	150	55	✓	300	45	✓	300	40	✓
	21		100			100		✓	125		✓	210		✓	210		✓
	22		100			100		✓	125		✓	210		✓	210		✓
	23		100			100		✓	125		✓	210		✓	210		✓
	24		100			100		✓	125		✓	210		✓	210		✓
	25		100			100		✓	125		✓	210		✓	210		✓
	26		100			100		✓	125		✓	210		✓	210		✓

Index to Property in University Heights Addition

The Last Name Given is the One to Whom Property is Assessed

NAME OF OWNER, At Noon on First Day in January, 1915	NAME OF OWNER, At Noon on First Day in January, 1914	NAME OF OWNER, At Noon on First Day in January, 1913	NAME OF OWNER, At Noon on First Day in January, 1912	NAME OF OWNER, At Noon on First Day in January, 1911
				James W. Russell
				"
				"
				Ben Goodrich Und 1/3
				E. W. Britt Und 1/3
				W. J. Hunsaker Und 1/3
			Henry J. Fischer	H. J. Fischer
			"	"
				James W. Russell
				"
				"
	Anna Mai Vickers N 1/2	William T. Whitlach N 1/2	J. M. Rice	Nancy J. Rice
	"	John M. Rice S 1/2	"	"
		"	John M. Rice	G. W. Jones
	P. B. Gaudian	Anna B. Gaudian	John McEwen	"
	"	"	"	"
O. W. Cotton		Mrs. Guy Underwood		Chloe M. Woods
"		"		"

Index to Property in University Heights Addition

The Last Name Given is the One to Whom Property is Assessed

The Last Value Given is the Assessed Value for the Present Year

NAME OF OWNER, At Noon on First Day in January, 1915	NAME OF OWNER, At Noon on First Day in January, 1914	NAME OF OWNER, At Noon on First Day in January, 1913	NAME OF OWNER, At Noon on First Day in January, 1912	NAME OF OWNER, At Noon on First Day in January, 1911	DESCRIPTION OR BOUNDARY FOR ASSESSMENT	Lot	Block	Value of Real Estate 1911	Value of Improvements 1911	CHECK	Value of Real Estate 1912	Value of Improvements 1912	CHECK	Value of Real Estate 1913	Value of Improvements 1913	CHECK	Value of Real Estate 1914	Value of Improvements 1914	CHECK	Value of Real Estate 1915	Value of Improvements 1915	CHECK
Margaret A. C. Hyde			J. Lang Hyde	Margaret A. C. Hyde		1	121	125			125		X	140		X	300		X	300		X
"			"	"		2		100			100		X	125		X	210		X	210		X
"			"	"		3		100			100		X	125		X	210		X	210		X
"			"	"		4		100			100		X	125		X	210		X	210		X
"			"	"		5		100			100		X	125		X	210		X	210		X
"			"	"		6		100			100		X	125		X	210		X	210		X
				James W Russell		7		100			100		X	125		X	210		X	210		X
				"		8		100			100		X	125		X	210		X	210		X
				J B. Martin		9		100			100		X	125		X	210		X	210		X
				"		10		100			100		X	125		X	210		X	210		X
				Etta Clark		11		100	40		100	40	X	125	40	X	210	30	X	210	20	X
				"		12		100			100		X	125		X	270		X	270		X
John H. Vorhes			Effie Gould	O.P. Campbell		13		45	10		75	10	X	75	10	X	100	removed	X	100		X
"			"	"		14		45			75		X	75		X	100		X	100		X
"			"	"		15		45			75		X	75		X	100		X	100		X
"			"	"		16		45			75		X	75		X	100		X	100		X
"			"	"		17		45	250		75	250	X	75	250	X	100	100	X	100	100	X
"			"	"		18		45			75		X	75		X	100		X	100		X
"			"	"		19		70			75		X	75		X	150		X	150		X
Margaret A. C. Hyde			J. Lang Hyde	Margaret A C Hyde		20		125			125		X	140		X	180		X	180		X
"			"	"		21		100			100		X	125		X	150		X	150		X
"			"	"		22		100			100		X	125		X	150		X	150		X
"			"	"		23		100			100		X	125		X	150		X	150		X
"			"	"		24		100			100		X	125		X	150		X	150		X
"			"	"		25		100			100		X	125		X	150		X	150		X
"			"	"		26		100			100		X	125		X	150		X	150		X
					City Property	1	122																
						2																	
						3																	
						4																	
						5																	
						6																	
						7																	
						8																	
						9																	
						10																	
						11																	
						12																	
						13		0			0												
						14																	
						15																	
						16																	
						17																	
						18																	
						19																	
						20																	
						21																	
						22																	
						23																	
						24																	
						25																	
						26																	

Index to Property in University Heights Addition

The Last Name Given is the One to Whom Property is Assessed

The Last Value Given is the Assessed Value for the Present Year

NAME OF OWNER, At Noon on First Day in January, 1915	NAME OF OWNER, At Noon on First Day in January, 1914	NAME OF OWNER, At Noon on First Day in January, 1913	NAME OF OWNER, At Noon on First Day in January, 1912	NAME OF OWNER, At Noon on First Day in January, 1911
	/		G b Arnold	G.A. Arnold
			"	"
			"	"
			"	"
			"	"
			"	"
		Victoria E. Arnett		V.E. Arnett
			Mary A. Cuthbert	R E Luscomb
			"	"
			"	"
				Tom M. McKee
				"
		Roman Cath. Bishop of Monterey & L.A.		Philip Morse
		"		"
		"		"
		"		"
		"		"
		"		"
		"		"
Frances N. Trefzger	/	Mrs Frances N. Trefzger		Mrs F N Trefzger
"		"		"
W. G. Gwyn	Patterson Sprigg			Chas W Oesting
"	"			"
				Franz Gutting
				"
				"
				John A. Woline
				"
			Cit. Bank & Tr. Co. of Bisbee, Ariz.	Henry E. & Lizzie Eichler
			"	"
Paul A. Nauman				H. M. Brown
				James Restine
				G b Arnold
				"
				Franz Gutting
				"
				"
Dennis Kapras				Helen H. Brooks
"				"
"				"
"				"
		Alex M. Denton	Elizabeth Seymour	W C. Boak
		"	Wm C. Rusk	W C Rusk
			"	"
			"	"
			"	"
	Ronald Langer & Dallas Kaber			Clarence Anklen
	"			"
	"			"

DESCRIPTION OR BOUNDARY FOR ASSESSMENT	Lot	Block	Value of Real Estate 1911	Value of Improvements 1911	CHECK	Value of Real Estate 1912	Value of Improvements 1912	CHECK	Value of Real Estate 1913	Value of Improvements 1913	CHECK	Value of Real Estate 1914	Value of Improvements 1914	CHECK	Value of Real Estate 1915	Value of Improvements 1915	CHECK
	1	123	100			100		X	150		X	240		X	240		X
	2		100			100		X	125		X	210		X	210		X
	3		100			100		X	125		X	210		X	210		X
	4		100			100		X	125		X	210		X	210		X
	5		100			100		X	125		X	210		X	210		X
	6		100			100		X	125		X	210		X	210		X
	7		100			100	10	X	125	35	X	210	30	X	210	30	X
	8		100			100		X	125		X	210		X	210		X
	9		100			100		X	125		X	210		X	210		X
	10		100			100		X	125		X	210		X	210		X
	11		100			100		X	125		X	210		X	210		X
	12		100			100		X	150		X	300		X	300		X
	13		75			75		X	100		X	165			170		X
	14		75			75		X	100		X	165			170		X
	15		75			75		X	100		X	165			170		X
	16		75			75		X	100		X	165			170		X
	17		75			75		X	100		X	165			170		X
	18		75			75		X	100		X	165			170		X
	19		100			100		X	150		X	210			210		X
	20		100			100		X	150		X	150		X	150		X
	21		50			50		X	75		X	100		X	100		X
	22		45			50		X	75		X	100		X	100		X
	23		45			50		X	75		X	100		X	100		X
	24		45			50		X	75		X	100		X	100		X
	25		45			50		X	75		X	100		X	100		X
	26		50			50		X	75		X	100		X	100		X
	1	124	125			125		X	125		X	300		X	300		X
	2		100			100		X	100		X	210		X	210		X
	3		100			100		X	100		X	210		X	210		X
	4		100			100		X	100		X	210		X	210		X
	5		100			100		X	100		X	210		X	210		X
	6		100			100		X	100		X	210		X	210		X
	7		100			100		X	100		X	210		X	210		X
	8		100			100		X	100		X	210		X	210		X
	9		100			100		X	100		X	210		X	210		X
	10		100			100		X	100		X	210		X	210		X
	11		100			100		X	100		X	210		X	210		X
	12		100	30		100	40	X	125	40	X	300	30	X	300	20	X
	13		75			75		X	100		X	165	30	X	170	50	X
	14		75			75		X	100		X	165	20	X	170		X
	15		75			75		X	100		X	165		X	170		X
	16		75			75		X	100		X	165		X	170		X
	17		75			75		X	100		X	165		X	170		X
	18		75			75		X	100		X	165		X	170		X
	19		100			100		X	125		X	210		X	210		X
	20		125			125		X	150		X	225		X	225		X
	21		100			100		X	125		X	165		X	170		X
	22		100			100		X	125		X	165		X	170		X
	23		100			100		X	125		X	165		X	170		X
	24		100			100		X	125		X	165		X	170		X
	25		100			100		X	125		X	165		X	170		X
	26		100			100		X	125		X	165		X	170		X

Index to Property in University Heights Addition

The Last Name Given is the One to Whom Property is Assessed

NAME OF OWNER, At Noon on First Day in January, 1915	NAME OF OWNER, At Noon on First Day in January, 1914	NAME OF OWNER, At Noon on First Day in January, 1913	NAME OF OWNER, At Noon on First Day in January, 1912	NAME OF OWNER, At Noon on First Day in January, 1911
"	"	Wm H. Osbey		Wm H. Osbey
"	"	"		"
"	"	"		T. M. Sea
"	"	"		"
"	"	Walter Goodwin		Seymour C Scott
"	"	"		Julia M. Blazer
"	"	"		"
"	"	"		Frank Uccidusco
"	"	"	O.B. Larson	T W. Lyons
"	"	C.L. Hyde Construction Co	Jennie M. Shaw	Mrs Frank Shaw
"	"	"	"	Knight & Hyde Construction Co
"	"	"	"	"
"	"	"	"	"
"	"	"	"	"
"	"	"	"	"
"	"	"	"	"
T. J. Weldon	"	"	"	C H. Robinson
"	"	"	"	"
"	"	"	"	Wm H. Osbey
"	"	"	"	"
"	"	"	"	Nancy A. Brown
"	"	"	"	"
"	"	Rudolph Wineke	"	Western Inv, Co, of S D.
"	G. V. Alexander	Western Investment Co. of S. D.	"	"
"	"	"	"	"
"	"	"	"	"
"	Western Investment Co. of S. D.	"	"	"
"	"	"	"	"
"	"	"	"	"
Geo J Mold	"	"	"	Lorenzo Henderchot
"	"	"	"	Guy Maltby
"	"	"	"	Francs S. Contreras
"	"	"	"	Henry D. Aike
"	"	"	"	"
"	"	"	"	Lorenzo Henderchot
"	"	C.L. Hyde Construction Co	"	Knight & Hyde Construction Co
"	"	"	"	"
"	"	"	"	"
"	"	"	"	"
"	"	"	"	"
"	"	"	"	"
"	"	"	"	"

City of San Diego, California. University Heights

The Last Value Given is the Assessed Value for the Present Year

DESCRIPTION OR BOUNDARY FOR ASSESSMENT	Lot	Block	Value of Real Estate 1911	Value of Improvements 1911	CHECK	Value of Real Estate 1912	Value of Improvements 1912	CHECK	Value of Real Estate 1913	Value of Improvements 1913	CHECK	Value of Real Estate 1914	Value of Improvements 1914	CHECK	Value of Real Estate 1915	Value of Improvements 1915	CHECK
	1	125	125			125		X	125		X	300		X	300		X
	2		100			100		X	100		X	225		X	225		X
	3		100			100		X	100	20	X	225	10	X	225		X
	4		100			100		X	100		X	225	240	X	225	250	X
	5		100			100		X	100		X	225		X	225		X
	6		100	40		100	40	X	100	40	X	225	30	X	225	20	X
	7		100			100		X	100		X	225		X	225		X
	8		100			100		X	100		X	225		X	225		X
	9		100			100	200	X	100	200	X	225	160	X	225	160	X
	10		100			100		X	100		X	225		X	225		X
	11		100	200		100	200	X	100	200	X	225	80	X	225	80	X
	12		100			100		X	125		X	390		X	390		X
	13		75	70		75	70	X	100	60	X	210	25	X	210	30	X
	14		75			75		X	100		X	210		X	210		X
	15		75			75		X	100		X	210		X	210		X
	16		75			75		X	100		X	210		X	210		X
	17		75			75	180	X	100	180	X	210	70	X	210	70	X
	18		75	180		75		X	100		X	210		X	210		X
	19		75			75		X	125		X	250		X	250		X
	20		125			125		X	125		X	225		X	225		X
	21		100			100		X	100		X	165		X	170		X
	22		100			100		X	100		X	165		X	170		X
	23		100			100		X	100		X	165		X	170		X
	24		100			100		X	100		X	165	90	X	170	90	X
	25		100	60		100	65	X	100	65	X	165		X	170		X
	26		100			100		X	100		X	165		X	170		X
	1	126	125			125		X	125		X	420		X	420		X
	2		100			100		X	100		X	225		X	225		X
	3		100			100		X	100		X	225		X	225		X
	4		60			100		X	100		X	225		X	225		X
	5		60			100		X	100		X	225		X	225		X
	6		60			100		X	100		X	225		X	225		X
	7		60			100		X	100		X	225		X	225		X
	8		60			100		X	100		X	225		X	225		X
	9		60			100		X	100		X	225		X	225		X
	10		100			100		X	100		X	225		X	225		X
	11		100			100		X	100		X	225		X	225		X
	12		100			125		X	125		X	300		X	300		X
	13		60			60		X	85		X	200		X	200		X
	14		60			60		X	85		X	200		X	200		X
	15		60			60		X	85		X	200		X	200		X
	16		60			60		X	85		X	200		X	200		X
	17		60			60		X	85		X	200		X	200		X
	18		60			60		X	85		X	200		X	200		X
	19		60			60		X	100		X	260		X	260		X
	20		75			75		X	100		X	300		X	300		X
	21		75			75		X	75		X	210		X	210		X
	22		75	130		75	125	X	75	125	X	210	160	X	210	160	X
	23		75			75		X	75		X	210		X	210		X
	24		75			75		X	75		X	210		X	210		X
	25		75			75		X	75		X	210		X	210		X
	26		75			75		X	75		X	210		X	210		X

Index to Property in University Heights Addition

The Last Name Given is the One to Whom Property is Assessed

The Last Value Given is the Assessed Value for the Present Year

NAME OF OWNER, At Noon on First Day in January, 1915	NAME OF OWNER, At Noon on First Day in January, 1914	NAME OF OWNER, At Noon on First Day in January, 1913	NAME OF OWNER, At Noon on First Day in January, 1912	NAME OF OWNER, At Noon on First Day in January, 1911	DESCRIPTION OR BOUNDARY FOR ASSESSMENT	Lot	Block	Value of Real Estate 1911	Value of Improvements 1911	CHECK	Value of Real Estate 1912	Value of Improvements 1912	CHECK	Value of Real Estate 1913	Value of Improvements 1913	CHECK	Value of Real Estate 1914	Value of Improvements 1914	CHECK	Value of Real Estate 1915	Value of Improvements 1915	CHECK
						1	127															
						2																
						3																
						4																
						5																
						6																
						7																
						8																
						9																
						10																
						11																
						12		0			0											
					City Property	13																
						14																
						15																
						16																
						17																
						18																
						19																
						20																
						21																
						22																
						23																
						24																
						25																
						26																
						1	128	100		✓	100		✓	150		✓	300		✓	300		✓
						2		65		✓	100		✓	125		✓	225		✓	225		✓
						3		65		✓	100		✓	125		✓	210		✓	210		✓
						4		65		✓	100		✓	125		✓	210		✓	210		✓
						5		65		✓	100		✓	125		✓	210		✓	210		✓
						6		65		✓	100		✓	125		✓	210		✓	210		✓
						7		65		✓	100		✓	125		✓	210		✓	210		✓
						8		65		✓	100		✓	125		✓	210		✓	210		✓
						9		65		✓	100		✓	125		✓	210		✓	210		✓
						10		65		✓	100		✓	125		✓	210		✓	210		✓
						11		65		✓	100		✓	125		✓	225		✓	225		✓
						12		100		✓	100		✓	150		✓	270		✓	270		✓
						13		75		✓	75		✓	85		✓	200		✓	200		✓
						14		75		✓	75		✓	85		✓	200		✓	200		✓
						15		75		✓	75		✓	85		✓	200		✓	200		✓
						16		75		✓	75		✓	85		✓	200		✓	200		✓
						17		75		✓	75		✓	85		✓	200		✓	200		✓
						18		75		✓	75		✓	85		✓	200		✓	200		✓
						19		75		✓	75		✓	85		✓	260		✓	260		✓
						20		125		✓	125		✓	125		✓	270		✓	270		✓
						21		75	350	✓	75	350	✓	85	350	✓	200	140	✓	200	150	✓
						22		75		✓	75		✓	85		✓	200		✓	200		✓
						23		75		✓	75		✓	85		✓	200		✓	200		✓
						24		75		✓	75		✓	85		✓	200		✓	200		✓
						25		75		✓	75		✓	85		✓	200		✓	200		✓
						26		75		✓	75		✓	85		✓	200		✓	200		✓
			Rose St Germain		A. B. Diedrichsen																	
			"		"																	
			"		"																	
			"		"																	
			"		"																	
			Edwin F. Hammond	D. G. Harrington	Mrs J. B. McCann																	
			"	"	"																	
			"	"	"																	
					J. P. Mansfield																	
					"																	
					T. L. Stockton																	
					David Seaman																	
					"																	
					"																	
					"																	
					"																	
Ida L. Smith					Daisy Busby																	
"					"																	
"				Elizabeth Seymour	Frances A. Thomas																	
				"	John H. Morris																	
					"																	

Index to Property in University Heights Addition

The Last Name Given is the One to Whom Property is Assessed

The Last Value Given is the Assessed Value for the Present Year

NAME OF OWNER, At Noon on First Day in January, 1915	NAME OF OWNER, At Noon on First Day in January, 1914	NAME OF OWNER, At Noon on First Day in January, 1913	NAME OF OWNER, At Noon on First Day in January, 1912	NAME OF OWNER, At Noon on First Day in January, 1911	DESCRIPTION OR BOUNDARY FOR ASSESSMENT	Lot	Block	Value of Real Estate 1911	Value of Improvements 1911	CHECK	Value of Real Estate 1912	Value of Improvements 1912	CHECK	Value of Real Estate 1913	Value of Improvements 1913	CHECK	Value of Real Estate 1914	Value of Improvements 1914	CHECK	Value of Real Estate 1915	Value of Improvements 1915	CHECK
				Mrs M. M. McFadden		1	129	150			160		X	200		X	300		X	300		X
				Mary J. Hartley		2		125			125		X	150		X	180		X	180		X
				Sophia M. Martin Est		3		125	90		125	75	X	150	90	X	165	35	X	170	30	X
	Josephine Hanson & Dora Soule					4		100			100		X	125		X	165		X	170		X
	"			Guy Matlby		5		100			100		X	125		X	165		X	170		X
Guy Matlby				"		6		100			100		X	125		X	165		X	170		X
"				" G. Stockton		7		100	460		100	460	X	125	460	X	165	185	X	170	190	X
M. B. Murphey			M. B. Murphy	Minnie		8		100			100		X	125		X	165		X	170		X
"			"	"		9		75			75		X	90		X	150		X	150		X
"			"	"		10		75			75		X	90		X	150		X	150		X
"			"	"		11		100			100		X	125		X	200		X	200		X
	O. H. & Lillian Johnston		Joseph Herener	P. J. Layne		12		125			200		X	250		X	300		X	300		X
	"		"	"	E 10 ft Florida st closed from S line Adams & N line Park	13		65			65		X	100	375	X	170	260	X	170	260	X
			M. N. Morrison	D. L. Collier 460		14		65			65		X	100		X	170		X	170		X
			"	"		15		65			65		X	100		X	170		X	170		X
			"	"		16		65			65		X	100		X	170		X	170		X
			"	"		17		65			65		X	100		X	170		X	170		X
			"	"		18		65			65		X	100		X	170		X	170		X
			"	"		19		75			75		X	125		X	150		X	150		X
				John C. Fisher		20		125			125		X	150		X	240		X	240	570	X
				"		21		100			100		X	125		X	165		X	170		X
		Loren C. Dana	L. C. Dana	T. C. Kilty		22		100			100		X	125		X	165		X	170		X
		"	"	"		23		100	380		100	375	X	125	375	X	165	150	X	170	150	X
		"	"	"		24		100			100		X	125		X	165		X	170		X
			John L. Williams	Mona Shaw		25		100			100	115	X	125	115	X	165	90	X	170	90	X
			"	"		26		100			100		X	125		X	165		X	170		X
		Pauline C. Krieger	Mabel L. Eckhardt	Minnie G. Stockton		1	130	175			225		X	250		X	330		X	330	140	X
		"	"	"		2		150			200		X	225		X	225		X	225		X
			Henry Wormington Est	Henry Wormington		3		150			200		X	225		X	225		X	225		X
			"	"		4		150			200		X	225		X	225		X	225		X
			"	"		5		150			200		X	225		X	225		X	225		X
			"	"		6		150			200		X	225		X	225		X	225		X
			"	"		7		150			200		X	225		X	225		X	225		X
			"	W. J. Muesholder		8		150			200		X	225		X	225		X	225		X
			"	"		9		150			200		X	225		X	225		X	225		X
			"	"		10		150			200		X	225		X	225		X	225		X
		Joseph Severin	W. T. Stewart	Joseph Severin		11		150			200	600	X	225	1200	X	225	960	X	225	1760	X
		"	"	Nellie U. Wiener		12		175			250		X	275		X	330		X	330		X
Nellie U. Wiener Est				"	W. 10 ft Florida st closed from S line Adams st N line Park	13		140	390		140	390	X	200	475	X	240	420	X	240	260	X
"				Jesse Davis		14		140			140		X	200		X	240		X	240		X
				"		15		140			140		X	200		X	240		X	240		X
W. B. Fink				Barbara Fink		16		140			140		X	200		X	240		X	240		X
"				"		17		140			140		X	200		X	240		X	240		X
				Lewis C. Cook		18		140			140		X	200		X	240		X	240		X
				"		19		160			160		X	275		X	300		X	300		X
Carrie A Corbin W 80	Martin J. Kueler E 60 F. O. Mosher W 80	F. O. Mosher				20		125	100		125	100	X	200	350	X	E 130 W 110	E 280	X	E 130 W 110	E 280	X
	"	"				21		100			100		X	125		X	W 50	W 200	X	W 50	W 220	X
			Henry Wormington Est	Henry Wormington		22		100			100		X	125		X	150		X	150		X
			"	"		23		100			100		X	125		X	150		X	150		X
			"	"		24		100			100		X	125		X	150		X	150		X
			"	"		25		100			100		X	125		X	150		X	150		X
			"	"		26		100			100		X	125		X	150		X	150		X

Index to Property in University Heights Addition

The Last Name Given is the One to Whom Property is Assessed

NAME OF OWNER, At Noon on First Day in January, 1915	NAME OF OWNER, At Noon on First Day in January, 1914	NAME OF OWNER, At Noon on First Day in January, 1913	NAME OF OWNER, At Noon on First Day in January, 1912	NAME OF OWNER, At Noon on First Day in January, 1911
				John A. Held
				W. J. Mosshalder
				"
				"
				Mattie J. " Brucker
				Fredk. J. Kronquette, Jr.
	Geo M. Merriken	Edward F. King		Robt N. Fryer
	"	Geo M. "		Lizzie Armstrong
	"	"		"
				Wm H. Francis
				"
				"
				Anna E. " Kaiser
				Mary A. Dana
			Mabel S. Eckhardt	Minnie " G. Stockton
			"	Matilda L. Simons
				G. G. Arnold
				"

City of San Diego, California. University Heights

The Last Value Given is the Assessed Value for the Present Year

DESCRIPTION OR BOUNDARY FOR ASSESSMENT	Lot	Block	Value of Real Estate 1911	Value of Improvements 1911	CHECK	Value of Real Estate 1912	Value of Improvements 1912	CHECK	Value of Real Estate 1913	Value of Improvements 1913	CHECK	Value of Real Estate 1914	Value of Improvements 1914	CHECK	Value of Real Estate 1915	Value of Improvements 1915	CHECK
	1	131	400	530		800	525	✓	1000	525	✓	1800	210	✓	1800	210	✓
	2		325			500		✓	700		✓	900		✓	900		✓
	3		325			325		✓	700		✓	900		✓	900		✓
	4		325			325		✓	700		✓	900		✓	900		✓
	5		325			325		✓	700		✓	900		✓	900	50	✓
	6		325			325		✓	700		✓	900	20	✓	900		✓
	7		325	20.0		325	200	✓	700	200	✓	900	80	✓	900	230	✓
	8		325	360		325	360	✓	700	360	✓	900	145	✓	900		✓
	9		325	(30)		325	800	✓	700	800	✓	900	640	✓	900	640	✓
	10		325			325		✓	700		✓	900		✓	900		✓
	11		325			325		✓	700		✓	900		✓	900		✓
	12		325			325		✓	700		✓	900		✓	900		✓
	13		350	750		450	750	✓	900	750	✓	1080	300	✓	1080	300	✓
	14		200			300		✓	650		✓	540	400	✓	540	400	✓
	15		175			250		✓	500		✓	360		✓	360		✓
	16		175			250		✓	500		✓	360		✓	360		✓
	17		175			250		✓	500		✓	360		✓	360		✓
	18		175	110		250	110	✓	500	110	✓	360	45	✓	360	40	✓
S½	19		88			125		✓	250		✓	180		✓	180		✓
N½	19		87	200		125	200	✓	250	200	✓	180	80	✓	180	80	✓
	20		175			250		✓	500		✓	360		✓	360		✓
	21		250			350		✓	450		✓	450		✓	450		✓
	22		225			300		✓	300		✓	360		✓	360		✓
	23		225			300		✓	300		✓	360		✓	360		✓
	24		225			300		✓	300		✓	360		✓	360		✓
	25		225			300		✓	300		✓	360		✓	360		✓
	26		225			300		✓	300		✓	360		✓	360		✓

Index to Property in University Heights Addition

The Last Name Given is the One to Whom Property is Assessed

NAME OF OWNER, At Noon on First Day in January, 1915	NAME OF OWNER, At Noon on First Day in January, 1914	NAME OF OWNER, At Noon on First Day in January, 1913	NAME OF OWNER, At Noon on First Day in January, 1912	NAME OF OWNER, At Noon on First Day in January, 1911
			Agnes M. Neale	Agnes G. Mills
			Daisy P. Burmaker E44 of W104	Daisy P. Burmaker
Nella Johnson	Joseph Johnson			Josephine Johnson
			Agnes M. Neale	Agnes G. Mills
			Daisy P. Burmaker E44 of W104	Daisy P. Burmaker
Nella Johnson	Joseph Johnson			Josephine Johnson
				Lucy Longfellow
				"
				"
				Chas H. Abernethy
	Fannie Carlton			T.J. Story
	"			A. H. Schrock
		Geo W. Hunt	L. D. West	T. C. Stockton
		"	"	"
F. A. Richter			Mary V. McFall	C. F. Ames
			"	Frank E. Page
				"
				"
		Grace Morrison	John C. E. Nilsen	Geo M. Hawley Inv Co
		"	"	"
			Wm H. Mesch	C. F. Ames
			"	"
				"
	Mobley Meadows			Harrison White
	"			"
	"			"
				Henry Currier
				"
				"
				Rose E. Judson
				"
				"
Mattie P. Sylvester			Mattie P. Sylvester	Emily J. Mcack
"			"	"
"				"
			H. J. Sparks	H R Sparks
			"	"
			"	"
		F. Benson Shaw		Frank A Ricker
		"		"
	Herbert G. Torrey			Eliza S. Torry
	"			"
	"			"

The Last Value Given is the Assessed Value for the Present Year

DESCRIPTION OR BOUNDARY FOR ASSESSMENT	Lot	Block	Value of Real Estate 1911	Value of Improvements 1911	CHECK	Value of Real Estate 1912	Value of Improvements 1912	CHECK	Value of Real Estate 1913	Value of Improvements 1913	CHECK	Value of Real Estate 1914	Value of Improvements 1914	CHECK	Value of Real Estate 1915	Value of Improvements 1915	CHECK
W 60 ft-	1	132	100	W 350		160		X	180		X	270 x	140 x	X	270		X
E 44 ft of W 104 ft-	1		65			100		X	115		X	175 ⊗	165	X	180	W 140 x	X
E 36 ft-	1		60	M 250		95	E 255 M	X	105	E 250 M	X	155 ⊗	160	X	150	W 150 x	X
W 60 ft-	2		80			110	W 250 M	X	125	E 250 M	X	200 x		X	200	E 100 x	X
E 44 ft of W 104 ft-	2		50			70	W 350 M	X	75	W 350 M	X	175 ⊗		X	175		X
E 36 ft-	2		45	E 250		70		X	75		X	175 ⊗		X	175		X
	3		175			175		X	275	10	X	420		X	420		X
	4		175			175		X	275		X	420	10	X	420		X
	5		175			175		X	275		X	420		X	420		X
	6		175			250		X	275		X	420		X	420		X
	7		150	250		200	250	X	225	250	X	420	160	X	420	120	X
	8		150			200		X	225		X	420		X	420		X
	9		150			200		X	225		X	420	310	X	420	480	X
	10		150			200		X	225		X	420		X	420		X
	11		150	200		200	240	X	225	240	X	390	230	X	390	220	X
	12		150			200		X	225		X	390		X	390		X
	13		125			200		X	225	500	X	360	400	X	360	400	X
	14		125			200		X	225		X	360		X	360		X
	15		125	200		200	500	X	225	500	X	360	400	X	360	400	X
N 16 ft-	16		80			130		X	150		X	190		X	190		X
S 9 ft-	16		45			70		X	75		X	110	170	X	110	170	X
all	17		100	420		200		X	225	910	X	300		X	300		X
N 7 ft-	18		30			50		X	70		X	110		X	110		X
S 18 ft-	18		70			145	415	X	155	575	X	190	500	X	190	500	X
N 23 ft-	19		70			185		X	200		X	275		X	275		X
S 2 ft-	19		5			15	640	X	25		X	25	220	X	25		X
all	20		75			200		X	225	290	X	300		X	300	320	X
N 14 ft-	21		30			65		X	70		X	135		X	140		X
S 36 ft-	21		70	850		160	1325	X	180	1050	X	345	120	X	340	120	X
(N 5 ft- / S 45 ft-) all	22		175			250		X	275		X	600	300	X	600	300	X
	(22)		—			—			—			—	—		—	—	
	23		350	730		600	2000	X	700	3125	X	900	2500	X	900	E 580	X
	24		300			450		X	500		X	720		X	720	W 3000	X
	25		300			450		X	500		X	600		X	600		X
	26		300			450		X	500		X	600		X	600		X
	27		300	750		450	750	X	500	750	X	600	300	X	600	300	X
	28		300			450		X	500		X	600		X	600		X
	29		300			450		X	500		X	600		X	600		X
	30		300			450		X	500		X	600		X	600		X
	31		300			450		X	500		X	600		X	600		X
	32		300			450		X	500		X	600		X	600		X
	33		300			450		X	500		X	600	1000	X	600		X
	(33)		—			—	1250	—	—	1250	—	—	—		—	1200	
	34		300			450		X	500		X	600		X	600		X
	35		300	560		450	565	X	500	565	X	600	230	X	600	230	X
	36		300			450		X	500		X	600		X	600		X
	37		300			450		X	500		X	600		X	600		X
	38		300	900		450	900	X	500	900	X	600	360	X	600	360	X
	39		300			450		X	500		X	600		X	600		X

Block Continued

Index to Property in University Heights Addition

The Last Name Given is the One to Whom Property is Assessed

NAME OF OWNER, At Noon on First Day in January, 1915	NAME OF OWNER, At Noon on First Day in January, 1914	NAME OF OWNER, At Noon on First Day in January, 1913	NAME OF OWNER, At Noon on First Day in January, 1912	NAME OF OWNER, At Noon on First Day in January, 1911
			T. L. Lewis	Mary Lewis
			"	"
			"	"
			Angeline M. Seaman	Mrs A. M. Seaman
			"	"
			"	"
			"	"
			Sylvester Kipp	Sylvester Kipp
			"	Mabel S. Eckhardt
			Mabel S. Eckhardt	"
			"	"
			"	"
			"	"
			"	"
Phillips & Smith				C. H. Downs
"				"
"				"
Lavinia L Brown			Livinia Lea Brown	Mrs L. L. Brown
"			"	"
				W. H. Hubbard
				"
				"
	Harvey F Shepherd			H. F. Shepherd
	"			"
	"			"
W. D. Hubbs				W. D. Hubbs
"				"
"				"
"			Geo. M. Hurley Inv. Co.	Lillian H. Kallam
			"	"
				Minnie G. Stockton
		Luther Johnson Est		Luther Johnson
		Serena L. Taylor	Emma W. Peakin	Albert G. Moorsholder
		"	"	"
				Agnes B Hill
				"
Nora Gallaghan	Charles Gallaghan	Nora Gallaghan	Charles Gallaghan	Chas Edward Gallaghan
"	"	"	"	Mrs. C L. Farwell
				"

City of San Diego, California. University Heights

The Last Value Given is the Assessed Value for the Present Year

DESCRIPTION OR BOUNDARY FOR ASSESSMENT	Lot	Block	Value of Real Estate 1911	Value of Improvements 1911	CHECK	Value of Real Estate 1912	Value of Improvements 1912	CHECK	Value of Real Estate 1913	Value of Improvements 1913	CHECK	Value of Real Estate 1914	Value of Improvements 1914	CHECK	Value of Real Estate 1915	Value of Improvements 1915	CHECK
	40	132	300			450		X	500		X	600		✓	600		✓
	41		300			450		X	500		X	600		✓	600		✓
	42		300			450		X	500		X	600		✓	600		✓
	43		300			450		X	500		X	600		✓	600		✓
	44		300			450		X	500		X	600		✓	600		✓
	45		375			450		X	500		X	600		✓	600		✓
	46		350			500		X	575		X	720		✓	720		✓
	1	133	150			150		X	200		X	480		X	480		✓
	2		100			100		X	200		X	270		X	270		✓
	3		100	380		100	375	X	200	375	X	270	150	X	270	150	✓
	4		100			100		X	200		X	270		X	270		✓
	5		75			75		X	200		X	180		X	180		✓
	6		65			75		X	200		X	180		X	180		✓
	7		65			75		X	200		X	180		X	180		✓
	8		65	40		75	40	X	200	40	X	210	20	✓	210		✓
	9		65			75		X	75	500	X	240	400	✓	240	420	✓
	10		75			75		X	75		X	240		✓	240		✓
	11		100			100		X	125		X	270		X	270		✓
	12		125			125		X	150		X	270		X	270		✓
	13		150			150		X	250		X	300		X	300		✓
	14		150	450		150		X	250		X	300		X	300		✓
	15		150			150	500	X	250	500	X	300	220	X	300	200	✓
	16		150			150		X	250		X	300		X	300		✓
	17		150	30		150	325	X	250	400	X	300	310	X	300	310	X
	18		150			150		X	250		X	300		X	300		X
	19		150			150		X	250		X	300		X	300		X
	20		150			150		X	250		X	300		✓	300		X
	21		150	310		150	325	X	250	320	X	300	130	✓	300	130	X
	22		150			150		X	250		X	300		✓	300		X
	23		150	(25)		150		X	250		X	360		X	360		X
	24		200			200		X	300		X	450		X	450		X
	25		50			50		X	60		X	120		X	120		X
	26		65			65		X	75		X	120		X	120		X
	27		100	510		150	510	X	175	510	X	240	210	X	240	210	X
	28		100			150		X	175		X	240		X	240		X
	29		100	250		150	250	X	175	250	X	240	100	X	240	100	X
S½	30		50			75		X	90		X	120		X S	120		X
N½	30		50	350		75	350	X	90	350	X	120	140	X N	120	140	X
	31		125			200		X	225		X	300		✓	300		✓
	32		125	260		200	260	X	225	260	X	300	110	X	300	110	✓
S½	33		75			125		X	125		X	150		X S	150		✓
N½	33		75	310		125	310	X	125	310	X	150	130	X N	150	130	✓
	34		150			250		X	250		X	300		X	300		✓

Block Continued.

Index to Property in University Heights Addition

The Last Name Given is the One to Whom Property is Assessed

NAME OF OWNER, At Noon on First Day in January, 1915	NAME OF OWNER, At Noon on First Day in January, 1914	NAME OF OWNER, At Noon on First Day in January, 1913	NAME OF OWNER, At Noon on First Day in January, 1912	NAME OF OWNER, At Noon on First Day in January, 1911
	Mae Bell Veall	J. H. Robson		E. K. Drew
	"	"		"
				A. W. Bickford
				"
May V. Landis	"	Mrs. J. A. Landis	Mary V. Landis	Miss M. V. Landis
	"	Katherine Newcomb	"	Arthur W. Newcomb
	"	Effie Hamilton		Augusta L. Hahn
	"	R. O. Hoffman		Oliver W. Brand
		"	James E. Humphrey	James E. & Susie E. Humphrey
			"	"

Index to Property in University Heights Addition

The Last Name Given is the One to Whom Property is Assessed

The Last Value Given is the Assessed Value for the Present Year

NAME OF OWNER, At Noon on First Day in January, 1915	NAME OF OWNER, At Noon on First Day in January, 1914	NAME OF OWNER, At Noon on First Day in January, 1913	NAME OF OWNER, At Noon on First Day in January, 1912	NAME OF OWNER, At Noon on First Day in January, 1911	DESCRIPTION OR BOUNDARY FOR ASSESSMENT	Lot	Block	Value of Real Estate 1911	Value of Improvements 1911	CHECK	Value of Real Estate 1912	Value of Improvements 1912	CHECK	Value of Real Estate 1913	Value of Improvements 1913	CHECK	Value of Real Estate 1914	Value of Improvements 1914	CHECK	Value of Real Estate 1915	Value of Improvements 1915	CHECK
Harriet E. Ware Est				Harriet E. Ware		1	136	150			350		X	350		X	420		X	420		X
"				"		2		100			250		X	250		X	300		X	300		X
"				"		3		100			250		X	250		X	300		X	300		X
"				"		4		100			250		X	250		X	300		X	300		X
"				"		5		100			250		X	250		X	300		X	300		X
"				"		6		100			250		X	250		X	300		X	300		X
Emma Hahn		A. F. Gilman	Clara Gilman	Wilson S. Smith & Co		7		100	350		250	350	X	250	350	X	300	150	X	300	150	X
"		"	"	"		8		100			250		X	250		X	300		X	300		X
				Ruby A. Davenport		9		100			250		X	250		X	300		X	300		X
				Carl Peterson		10		100			250		X	250		X	300		X	300		X
				John W. Isbell	Less st 1916	11		100			250		X	250		X	300		X	300		X
			Anna Brown	Geo H. Johnson	"	12		100			250		X	250		X	300		X	300		X
			"	"	"	13		100			250		X	250		X	300		X	300		X
				Mary E. Haworth	"	14		100			250		X	250		X	300		X	300		X
				"	"	15		75			100		X	100	310	X	210	130	X	210	130	X
	Robert L. Bowler			R L. Bowler	"	16		150	310		250	310	X	250		X	450		X	450		X
	"			"		17		250			250		X	250		X	300		X	300		X
				"		18		200			200		X	200		X	240		X	240		X
			Emily Rydberg	Emily Ridberg		19		200			200		X	200		X	240		X	240		X
			"	Sam Sacks		20		150	260		150	270	X	150	270	X	180	110	X	180	110	X
				"	E½	21		75			75		X	75		X	90		X	90		X
	Samuel Sachs			"	W½	21		75			75		X	75		X	90		X	90	none	X
	"			"		22		150	10		150	10	X	150	10	X	180	10	X	180		X
	"		John W. Isbell	"		23		150			150		X	150		X	180		X	180		X
F. E Oberg			John W. Isbell	B. F. Ingalls		24		150	10		150	15	X	150	10	X	180	10	X	180		X
"			"	"		25		150			150		X	150		X	180		X	180		X
"			"	"	Mar'd H Jungst to Bell	26		150	20		150	80	X	150	80	X	180	60	X	180	70	X
			"	"		27		150			150		X	150		X	180		X	180		X
	John W. Isbell		"	"		28		150			150		X	150		X	180		X	180		X
	"		"	"		29		150			150		X	150		X	180		X	180		X
	"		John W. Isbell	John W. Isbell		30		150			150		X	150		X	180		X	180		X
	"		"	"		31		150			150		X	150		X	180		X	150		X
	"		"	"		32		150			150		X	150		X	180		X	180		X
	"		"	"		33		150			150		X	150		X	180		X	180		X
			"	"		34		175			175		X	175		X	210		X	210		X
			"	"		35		175			175		X	175		X	210		X	210		X
			"	"		36		175			175		X	175		X	210		X	210		X
						37		225			225		X	225		X	270		X	270		X
		Lizzie D. Kelly		B F Holcomb Jr & Mary Kelley		136½		250			250		X	250		X	360	1200	X	360	1200	X

Index to Property in University Heights Addition

The Last Name Given is the One to Whom Property is Assessed

NAME OF OWNER, At Noon on First Day in January, 1915	NAME OF OWNER, At Noon on First Day in January, 1914	NAME OF OWNER, At Noon on First Day in January, 1913	NAME OF OWNER, At Noon on First Day in January, 1912	NAME OF OWNER, At Noon on First Day in January, 1911
			Albert V. Mayrhofer	Western Inv, Co, of S D.
			〃	〃
			〃	〃
			〃	〃
			〃	〃
			〃	〃
			〃	〃
			〃	〃
			〃	〃
			〃	〃
			〃	〃
			〃	〃
			〃	〃
			〃	〃
		Rachel A. Bachelor S 35		James H. Barnes
		W. A. Richardson N 35 of S 70		〃
	Mannie Bernadini S 35 of N 70	Mary Goldstein S 35 of N 70		〃
Edwin Furse N 35	E. Garnier N 35	〃 N 35		〃
				Albert A. Nelson
				〃
				〃
			Edwin Thill	Edward A. Thill
			〃	〃
				Ruth L. Barnes
				〃
				〃
				〃
	Doris Owens	Gertrude B. Day	P. N. Olmsted	Western Inv, Co, of S D.
		〃	〃	〃
		P. N. Olmsted	〃	〃
		〃	〃	〃
		〃	〃	〃
		〃	〃	〃
		〃	〃	〃
		〃	〃	〃
		〃	〃	〃
		〃	〃	〃

The Last Value Given is the Assessed Value for the Present Year

DESCRIPTION OR BOUNDARY FOR ASSESSMENT	Lot	Block	Value of Real Estate 1911	Value of Improvements 1911	CHECK	Value of Real Estate 1912	Value of Improvements 1912	CHECK	Value of Real Estate 1913	Value of Improvements 1913	CHECK	Value of Real Estate 1914	Value of Improvements 1914	CHECK	Value of Real Estate 1915	Value of Improvements 1915	CHECK
	1	137	55			55		X	60		X	60		X	60		X
	2		55			55		X	60		X	60		X	60		X
	3		55			55		X	60		X	60		X	60		X
	4		55			55		X	60		X	60		X	60		X
	5		55			55		X	60		X	60		X	60		X
	6		55			55		X	60		X	60		X	60		X
	7		55			55		X	60		X	60		X	60		X
	8		55			55		X	60		X	60		X	60		X
	9		55			55		X	60		X	60		X	60		X
	10		55			55		X	60		X	60		X	60		X
	11		55			55		X	60		X	60		X	60		X
	12		55			55		X	60		X	60		X	60		X
	13		75			75		X	75		X	90		X	90		X
	14		75			75		X	75		X	90		X	90		X
	15		100			100		X	100		X	120		X	120		X
	16		125			125		X	125		X	150		X	150		X
	17		125			125		X	125		X	150		X	150		X
	18		125			125		X	S 550		X	S 460		X	S 460		X
	19		125			125		X	SM 550		X	SM 440		X	SM 440		X
	20		150			150		X	NM 550		X	NM 440		X	NM 440		X
	21		200			200		X	N 550		X	N 460		X	N 460		X
	22		300			350		X	375		X	630		X	630		X
	23		225			250		X	275		X	450		X	450		X
	24		225			250		X	275		X	390		X	390		X
	25		225			250		X	275		X	390		X	390		X
	26		225	380		250	455	X	275	450	X	390	300	X	390	210	X
	27		225			250		X	275		X	390		X	390		X
	28		225			250		X	275		X	390		X	390		X
	29		225			250		X	275		X	390		X	390		X
	30		225			250		X	275		X	360		X	360		X
	31		150			150		X	175		X	240		X	240		X
	32		55			55		X	60		X	90		X	90		X
	33		55			55		X	60		X	90		X	90		X
	34		55			55		X	60		X	90		X	90		X
	35		55			55		X	60		X	90		X	90		X
	36		55			55		X	60		X	90		X	90		X
	37		55			55		X	60		X	90		X	90		X
	38		55			55		X	60		X	90		X	90		X
	39		55			55		X	60		X	90		X	90		X
	40		55			55		X	60		X	90		X	90		X
	41		55			55		X	60		X	90		X	90		X
	42		55			55		X	60		X	90		X	90		X

Index to Property in University Heights Addition

The Last Name Given is the One to Whom Property is Assessed

NAME OF OWNER, At Noon on First Day in January, 1915	NAME OF OWNER, At Noon on First Day in January, 1914	NAME OF OWNER, At Noon on First Day in January, 1913	NAME OF OWNER, At Noon on First Day in January, 1912	NAME OF OWNER, At Noon on First Day in January, 1911
				Annie R. Johnston
				"
				Louisa Luenmerich
				"
				"
	Thomas J. Lynch	Hebenden B. Blakeney		C. F. Naylor & J. B. Azdell
	"	"		"
				Royal A. Brown
				"
				"
			Edw. & Chas. Quayle	Mrs. A. E. Greenhaw
			"	"
			"	"
Grace C. Lane	"	Grace Lane	S. S. Kendall	Mary Louise King Gertrude I. Holden
Grace C. Lane		Grace Lane	S. S. Kendall	Mary Louise King Gertrude I Holden
				"
Grace C. Lane	"	Grace Lane Hubert B Coit	S. S. Kendall	Mary Louise King J. B. Azdell
				"
Wm. S. Hill	"	W. S. Hill		C. F. Naylor
"	"	"		"
				Abel Adams
	Robert G. Wray	F. W. Harmon	Edward M. Bailey	A. L. Dehlinger
	"	"	"	"
Arthur B. Hutchinson and wife Lina A. J. Hutchinson Mar. Pro.	A. Nielsen		C. A. Crane	Howard M. Oerter
	"		"	"
	H. N. Perry	Myrtle Gottstein	Hattie Tomlinson	J. W. Tomlinson
	"	Hattie Tomlinson	"	"
		"	"	"

City of San Diego, California. University Heights

The Last Value Given is the Assessed Value for the Present Year

DESCRIPTION OR BOUNDARY FOR ASSESSMENT	Lot	Block	Value of Real Estate 1911	Value of Improvements 1911	CHECK	Value of Real Estate 1912	Value of Improvements 1912	CHECK	Value of Real Estate 1913	Value of Improvements 1913	CHECK	Value of Real Estate 1914	Value of Improvements 1914	CHECK	Value of Real Estate 1915	Value of Improvements 1915	CHECK
	1	138	225			225		X	350	125	X	480	—	X	480		
	2		200			200		X	300		X	360		X	360		
	3		200			200		X	300		X	360		X	360		
	4		200			200		X	300		X	360		X	360		
	5		200			200		X	300		X	360		X	360		
	6		200			200		X	300	425	X	360	350	X	360	350	X
	7		200			200		X	300		X	360		X	360		X
	8		200			200		X	300		X	360		X	360		X
	9		200			200	380	X	300	380	X	360	210	X	360	220	X
	10		200			200		X	300		X	360		X	360		X
	11		200			200		X	300		X	360		X	360		X
	12		300			300		X	400	1950	X	480	1320	X	480	1560	X
	13		150			150		X	175		X	240		X	240		X
N 50 ft-	14		125			125		X	185		X	280 ×	280 ×	X	280		X
S 90 ft-	14		200	S 510		200		X	290		X	440 ⊗	230	X	440		X
N 50 ft-	15		100	N 75		100	S 510	X	145	S 560	X	175 ×		X	180	280	X
S 90 ft-	15		175			175	N 80	X	255	N 350	X	305 ⊗		X	300	230	X
S 90 ft-	16		175			175		X	255		X	305		X	300		X
N 50 ft-	16		100			100		X	145		X	175 ×		X	180		X
	17		275	560		275	560	X	400	560	X	480	220	X	480	220	X
	18		275			275		X	400		X	480		X	480		X
	19		275	430		275	440	X	400	440	X	480	180	X	480	180	X
	20		275			275		X	400		X	480		X	480		X
	21		275	310		275	310	X	400	310	X	480	160	X	480	160	X
	22		275			275		X	400		X	480		X	480		X
	23		275			275		X	400	550	X	480	440	X	480	440	X
	24		275			275		X	400		X	480		X	480		X
	25		275			275	540	X	400	575	X	480	460	X	480	460	X
	26		275			275		X	400		X	480		X	480		X
	27		275	10		275	10	X	400	10	X	480	10	X	480	gone.	X
	28		275			275		X	400		X	480		X	480		X
	29		275	880		275	880	X	400	900	X	480	360	X	480	360	X
	30		300			300		X	450		X	660		X	660		X

Index to Property in University Heights Addition

The Last Name Given is the One to Whom Property is Assessed

NAME OF OWNER, At Noon on First Day in January, 1915	NAME OF OWNER, At Noon on First Day in January, 1914	NAME OF OWNER, At Noon on First Day in January, 1913	NAME OF OWNER, At Noon on First Day in January, 1912	NAME OF OWNER, At Noon on First Day in January, 1911
				Wm H Crow
				"
				"
				"
				Sam Perry Smith & Co
				"
		Mabel E. Eckhardt		Minnie G. Stockton
		"		"
				Lillian H. Kallam
				"
				"
				"
Mrs J. W. Shaw N40	M. L. Ward N40			M. L. Ward
	J. Eblouse S100			"
	Anna Schneider	Henry Schneider	Anna Schneider	H. Schneider
	"	"	"	"
				J. F. Lamond
				David Morrow
				Nora Chambers
		Estella K. Myers	Clark Myers	"
		"		Arthur Shaw
				"
Isaac B. Hardy				Isaac B. & Z. G. Hardy
"				"
"				"
				Jacob Nave
				"
		Wm Landis		Fred. M. Jennings
		"		"
Lula Edis				Alice Price
"				"
		H. S. Taylor	Wm Landis	David S. Wilbur
		"	"	"
			Ella Young	Anne R. Sinn
			"	"
				Minnie L. Harris
			J. H. Wesloh	Mrs M. L. Wesloh
			"	"
			"	"
				Chas Edwd Callaghan
				"
F. G. Seaver	W. H. Burke all except N 50 feet	F. G. Seaver all except N 50 feet		Frances B. Welch
"		F. A. Sanford		

City of San Diego, California. University Heights

The Last Value Given is the Assessed Value for the Present Year

DESCRIPTION OR BOUNDARY FOR ASSESSMENT	Lot	Block	Value of Real Estate 1911	Value of Improvements 1911	CHECK	Value of Real Estate 1912	Value of Improvements 1912	CHECK	Value of Real Estate 1913	Value of Improvements 1913	CHECK	Value of Real Estate 1914	Value of Improvements 1914	CHECK	Value of Real Estate 1915	Value of Improvements 1915	CHECK
												NOT A CAR					
not a car	1	139	50			50	10	X	50		X	60		X	60		X
	2		50			50		X	50		X	60		X	60		X
	3		50			50		X	50		X	60		X	60		X
	4		50			50		X	50		X	60		X	60		X
												CAR					
car	5		75			75		X	150		X	240		X	240		
	6		50			50		X	50		X	90		X	90		X
	7		50			50		X	50		X	90		X	90		X
	8		50			50		X	50		X	90		X	90		X
	9		60			60		X	60		X	90		X	90		X
	10		110			110		X	200		X	270		X	270		X
	11		110			110		X	225		X	300		X	300		X
	12		120	310		120	310	X	275	310	X	300	130	X	300	130	X
	13		120			120		X	300		X	360		X	360		X
												W 300			W 300		
	14		400			600		X	600		X	S 900	N 10	X	S 900	N 370	X
N ½ of												W 100			W 100		
	15		200	510		250	530	X	300	530	X	S 410	S 210	X	S 410	S 210	X
S 100 ft												W 100			W 100		
	16		200			250		X	300		X	S 410		X	S 410		X
	17		200			250		X	300		X	510		X	570		X
	18		200			250		X	300		X	510		X	570		X
	19		200	500		250	500	X	300	500	X	510	200	X	570	200	X
	20		200			250		X	300		X	510		X	570		X
	21		200	400		250	400	X	300	400	X	510	160	X	570	160	X
	22		200			250		X	300		X	570		X	570		X
	23		200	380		250	375	X	300	375	X	510	150	X	570	150	X
	24		200			250		X	300		X	570		X	570		X
	25		200	560		250	560	X	300	560	X	510	230	X	570	230	X
	26		200			250		X	300		X	510		X	570		X
	27		200			250	250	X	300		X	510		X	570		X
	28		200	300		250	300	X	300	550	X	510	320	X	570	320	X
	29		200			250		X	300		X	570		X	570		X
	30		200	130		250	125	X	300	125	X	510	50	X	570	50	X
	31		200			250		X	250		X	510		X	570		X
	32		225			300	415	X	400	1140	X	510	760	X	570	760	X
	33		350	440		500		X	650		X	1200		X	1200		X
	34		250			300		X	450		X	510		X	570	700	X
	35		200			250		X	350		X	480		X	480		X
	36		200			250		X	350	575	X	480	460	X	480	480	X
	37		200			250		X	350		X	480		X	480		X
	38		200	370		250	375	X	350	375	X	450	150	X	450	150	X
	39		200			250		X	350		X	450		X	450		X
	40		175	420		250	420	X	350	475	X	450	170	X	450	170	X
	41		175			200		X	300		X	450		X	450		X
	42		175	650		200		X	300		X	420		X	420		X
	43		175			200	525	X	300	525	X	420	210	X	420	210	X
	44		175			200		X	300		X	420		X	420		X
	45		175	150		200	150	X	300	150	X	420	60	X	420	200	X
	46		110			200		X	300		X	420		X	420		X
All (Ex. N. part M-83) Beg. at NE cor. th. S on E line of Lot 45 ft. th. NW to a point 142 ft. S of the NW cor. th. N to NW cor. th. E to P of beg.	47		175	10		500	210	X	275 S	400	X	380	160	X	380	160	X
	47								525 N	400	X	720	160	X	720	160	X

The Last Name Given is the One to Whom Property is Assessed

NAME OF OWNER, At Noon on First Day in January, 1915	NAME OF OWNER, At Noon on First Day in January, 1914	NAME OF OWNER, At Noon on First Day in January, 1913	NAME OF OWNER, At Noon on First Day in January, 1912	NAME OF OWNER, At Noon on First Day in January, 1911
	Barbara McCormick		V. Mack Foster	L. D. West
	"			Nettie Schumann
		Leon N. Fox	A. E. Crawford	Leon H. Fox
	"	"	"	"
	Edward Kovach			Nettie Schumann
			Western Investment Co. of S. D.	Dora ? A. Ambrose
			"	"
				G. F. Blesch
				"
				A. H. Officer
				"
				"
				"
	Mary T. Dranga	Wm. F. Stewart		Emma F. Oakey
	"	"		"
	Kate D. Brandis	G. N. Rivera		Montgomery M. Moulton
	"	"		"
	"	"		"
	"	"		"
		Louise M. Wescott	P. A. Ambuehl	Ada L. Langford
	"	"	"	"
	Alfred Rudloff	Alfred Rudolph	F. L. Nichols N.25ft. S45ft of N70.	F. L. Nichols
			W. N. Morse all E & N 70	
		Mrs E. L. Weston		Mrs D. L. Weston
		"		"
				Mary L. Snyder
H. Parmater E & W 70			Charlotte Mc Dowell E & W 70 ft	Charlotte McDowell
" W 70			Fannie Carlton W 70	"
" E & W 70			Charlotte Mc Dowell E & W 70 ft	
				Rebecca H. Langshore
			H. Bramlett	Paul Tentsch
			"	"
			"	"
Fred Wilding				Fred Wilding
"				Henry Neale
				"
	Taylor Methodist Episcopal Church N 5 ft.			Taylors Methodist Episcopal Ch.
	"			"
	" S 2/3			"
	N. Emmenlen N 1/3		H. Emmenlen	H. Emmenlen
	Taylor Methodist Episcopal Church S 15 ft W 150 ft.			
	N. Emmenlen all E & S 15 ft W 75 ft.			
	"			
	"			
	"			
	"			
	"			
	"			
	"			Henry Emmelen
				L. A. Stegeman
				Elizabeth J. Kerr
				"
				S.D. Soc of the Ch. of New Jerusalem

The Last Value Given is the Assessed Value for the Present Year

DESCRIPTION OR BOUNDARY FOR ASSESSMENT	Lot	Block	Value of Real Estate 1911	Value of Improvements 1911	CHECK	Value of Real Estate 1912	Value of Improvements 1912	CHECK	Value of Real Estate 1913	Value of Improvements 1913	CHECK	Value of Real Estate 1914	Value of Improvements 1914	CHECK	Value of Real Estate 1915	Value of Improvements 1915	CHECK
all E X. E 35 ft X S 15 of W 95 ft E 35 ft	1	140	240 W	380		295 W	375	X	480 W	375	X	720	300	X Exc	720		X
S. 15 ft of W 95 ft	1	140	75 E	125		95 E	175	X	145 E	125	X	220	50	X E	220		X
all (E X. E 35 ft)	1		85			110		X	175		X	260		X SW	260		X
E 35 ft	2		150 W	250		240 W	250	X	320	250	X	360	100	X W	360		X
	2		25			60		X	80		X	90		X E	90		X
	3		175	380		300	375	X	400	375	X	450	150	X	450	150	X
	4		175			200		X	400		X	450		X	450		X
	5		175	300		300	250	X	400	250	X	450	100	X	450	100	X
	6		175			300		X	400		X	450		X	450		X
	7		175			300		X	400		X	450		X	450		X
	8		175			300		X	400		X	450		X	450		X
	9		175			300		X	400		X	450		X	450		X
	10		175			300		X	400		X	450		X	450		X
	11		175			300		X	400		X	450	200	X	450	300	X
	12		175			300		X	400		X	450		X	450		X
	13		175			300		X	400		X	450		X	450		X
	14		175			300		X	400		X	450		X	450		X
	15		175			300		X	400		X	450		X	450		X
	16		175			300		X	400		X	450		X	450		X
	17		150 N	600		350	600	X	350		X	360	240	X	360	240	X
N 75 ft. N 140 ft	18		125		N25	250		X	280 W	600	X	370		X	370		X
S 45 ft W 70 ft. S 140 ft	18		75 S	150 M		400 S	250 M	X	450 W	400 S	X	600	320	X	600	320	X
all E & N 70 ft.	18		—		S	150		X	170 S	250	X	230	200	X	230	200	X
	19		500	680		600	675	X	750	925	X	1050	270	X	1050	270	X
	20		400			450		X	600		X	750		X	750		X
	21		400			450		X	600	100	X	600	80	X	600	80	X
	22		400			450	100	X	600		X	600		X	600		X
	23		400		W 70	225		X	300		X	375 E		X E	325		X
						225		X	300		X	215 W		X W	215	E 360	X
						225		X	300		X	215 W		X W	215		X
	24		400			225		X	300		X	375 E		X E	325		X
	25		400			450		X	600		X	540		X	540	80	X
	26		400			450		X	600		X	540		X	540		X
	27		400			450		X	600		X	540		X	540		X
	28		400			450		X	600		X	540		X	540		X
	29		400			450		X	600		X	540		X	540		X
	30		400			450		X	600		X	540		X	540		X
	31		400			450		X	600		X	540		X	540		X
	32		400			450		X	600		X	540		X	540		X
S 20 ft N 5 ft	33		320			360		X	480		X	430		X	430		X
	33		80	c	E	90		E	120		E	110		X	110		E
	34		325	h	E	400		E	500		E	510		X	510	ch. 250	E
	35		325	h	675 E	400	ch. 675	E	500	ch. 675	E	510	ch. 250	X	510		E
	36		325	h	E	450		E	650		E	600		X	600		E
												300		X	300		E
												60		X	60		E
	37		500			600		X	750		X	600		X	600		X
	38		500	40		600	40	X	750	60	X	720	30	X	720	30	X
	39		500			600		X	750		X	720		X	720		X
	40		425	800		550	800	X	650	800	X	630	320	X	630	370	X
	41		375			450		X	550		X	630		X	630		X
	42		375			450		X	550		X	630		X	630		X
	43		350			400		X	500	15	X	630	10	X	630	none	X
	44		350	20		400	15	X	500		X	600		X	600		X
	45		350			400		X	500	15	X	600	10	X	600	none	X
	46		350			400	15	X	500		X	600		X	600		X
	47		350	160		400	160	X	500	160	X	600	70	X	600	70	X
	48		350			400		X	500		X	600		X	600		X
	49		450	Cement	500	750	ch. 500	X	1000	ch. 500	X	750	ch. 200	X	750	ch. 20	X

Index to Property in University Heights Addition

The Last Name Given is the One to Whom Property is Assessed

NAME OF OWNER, At Noon on First Day in January, 1915	NAME OF OWNER, At Noon on First Day in January, 1914	NAME OF OWNER, At Noon on First Day in January, 1913	NAME OF OWNER, At Noon on First Day in January, 1912	NAME OF OWNER, At Noon on First Day in January, 1911
				Mary L. Loomis
				Chandler G. Loomis
				Chas H. Young
				"
	Bert Young			"
				G G. Arnold
	Mrs. T. D. Keller	Mrs. T. F. Keller		Mrs. Thomas D. Keller
	"	"		"
				B. F. Sinsoe
				"
		Frederick Arnold		Jennie T. Mayes
		"		"
			T. D. Lewis	Mary Lewis
			"	"
			"	"
				Henry Neale
				Otto Jungk
				"
				Henry Neale
				Otto Jungk
Henry Neale				Henry Neale
" S 25 ft				"
			T. D. Lewis	Mary Lewis
			"	"
	Mrs. T. D. Keller		Mrs. Thos. D. Keller	Mary Lewis
				B. F. Sinsoe
		Frederick Arnold		Mrs. J. T. Mayes

The Last Value Given is the Assessed Value for the Present Year

DESCRIPTION OR BOUNDARY FOR ASSESSMENT	Lot	Block	Value of Real Estate 1911	Value of Improvements 1911	CHECK	Value of Real Estate 1912	Value of Improvements 1912	CHECK	Value of Real Estate 1913	Value of Improvements 1913	CHECK	Value of Real Estate 1914	Value of Improvements 1914	CHECK	Value of Real Estate 1915	Value of Improvements 1915	CHECK
Und ½	1	141	400 ½	630		500 ½	625	X	750 ½	625	X	900 ½	250	X	900 ½	250	X
"	1'		400 ½	630		500 ½	625	X	750 ½	625	X	900 ½	250	X	900 ½	250	X
	2		300	500		350	500	X	500	500	X	600	200	X	600	200	X
	3		350			400	100	X	600	100	X	720	80	X	720	80	X
	4		350	60		400	50	X	700	50	X	840	20	X	840	20	X
	5		400			500		X	800		X	900		X	900		X
	6		400	1500		500	1500	X	800	1500	X	900	600	X	900	600	X
	7		400			500		X	800		X	900		X	900		X
	8		400			500		X	800		X	900		X	900		X
	9		400			500		X	800		X	900		X	900		X
	10		400	500		500	500	X	800	520	X	900	210	X	900	210	X
	11		400			500		X	800		X	900		X	900		X
	12		400	760		500	790	X	800		X	900		X	900		X
	13		400			500		X	800	800	X	900	330	X	900	330	X
	14		400	20		500		X	800		X	900		X	900		X
E 10 ft-	15		20			35		X	65		X	75		X E	50		X
W 140 ft-	15		380			465		X	735		X	825	W 130	X W	850		X
W 140 ft-	16		380			465		X	735	W 310	X	825		X W	850	W 130	X
E 10 ft-	16		20	W 310		35	W 310	X	65		X	75		X E	50		X
E 10 ft	17		25			40		X	115		X	135		X E	100		X
W 140 ft	17		475			560		X	835		X	975	x	X W	1000		X
all	18		500	380		600	385	X	950	1050	X	1080	160	X all	1080	160	X
S ½	19	S 25 ft	240	S 650		300	S 650	X	435		X	560	260	X S	350	S 260	X
N ½	19	N 50 ft	160	N 500		200	x 500	X	260	1025	X	340	410	X N	550	N 410	X
S 25 ft-	20		70	L S 570		85	S 500	X	105		X	210		X S	210		X
N 29 ft-	20		30			55		X	70		X	140		X N	140		X
S 50 ft of N 79 ft-	20		70			85		X	105	10	X	210	10	X Int	210 Total		X
N 50 ft of S 75 ft-	20		130			175		X	220		X	440	10	X Int	440		X

The Last Name Given is the One to Whom Property is Assessed

The Last Value Given is the Assessed Value for the Present Year

NAME OF OWNER, At Noon on First Day in January, 1915	NAME OF OWNER, At Noon on First Day in January, 1914	NAME OF OWNER, At Noon on First Day in January, 1913	NAME OF OWNER, At Noon on First Day in January, 1912	NAME OF OWNER, At Noon on First Day in January, 1911	DESCRIPTION OR BOUNDARY FOR ASSESSMENT
				C. H. Lampe	
				"	
				Geo Averbeck	
				"	
		Chas W Clendenning	C. W. Clendenning	C. W Clendenning	
		"	Bertha Clendenning	"	
				Miss D E Neat	
Denah E. West				Mrs H. Lonigan	
				"	
Will J. Stevens			Gertrude Goode Stevens	Gertrude Goode	
J. C. & M. F. Christian	Christian & McCormick		J. C. Christian et al	Christian & McCormick	
"	"		"	"	
					Und 1/4
					"
					"
					"
					"
					"
					"
					"
		Mary L. Loomis Und 1/2		Mary L. Loomis Und 1/4	
		Chandler C. Loomis " 1/4			
	Affal R. Loomis Est Und 1/4	Alfal R. Loomis " 1/4		Florence E. Priest Und 1/4	
			Affal R. Loomis	Alfred R. Loomis Und 1/4	
				Chandler C. Loomis Und 1/4	
				Bertha Clendenning	
				Wm Steward	
				Hattie A. Belcher	
H. Parmateer	Henry A. Parmateer	Anna E. Parmateer		C. P. Bisbee	
"	"	"		"	
S. Bjarnson & C. C. Fuller				Emma L. Holmes	
"				"	

Lot	Block	Value of Real Estate 1911	Value of Improvements 1911	CHECK	Value of Real Estate 1912	Value of Improvements 1912	CHECK	Value of Real Estate 1913	Value of Improvements 1913	CHECK	Value of Real Estate 1914	Value of Improvements 1914	CHECK	Value of Real Estate 1915	Value of Improvements 1915	CHECK
1	142	325			450		X	950	20	X	1050		X	1050		X
2		300			400	20	X	850		X	750		X	750		X
3		300	750		400	750	X	600	750	X	600	300	X	600	300	X
4		300			400		X	500		X	600		X	600		X
5		300	450		400	450	X	500	450	X	540	180	X	540	180	X
6		300			400		X	500		X	540		X	540		X
7		300	320		400	320	X	500	320	X	540	130	X	540	130	X
8		300			400		X	500		X	540		X	540		X
9		300			400		X	500		X	540		X	540		X
10		300	300		400	305	X	500	305	X	540	120	X	540	120	X
11		300	250		400	250	X	500	255	X	540	100	X	540	100	X
12		300			400		X	500		X	540		X	540		X
13		75	80		100		X	125		X	135		X	135		X
13		75	80		100	1/4 90	X	125	1/4 75	X	135		X	135		X
13		75	80		100	1/4 90	X	125	1/4 75	X	135		X	135		X
13		75	80		100	1/4 90	X	125	1/4 75	X	135		X	135		X
14		75	80		100	1/4 90	X	125	1/4 75	X	135	1/2 140	X	135	1/2 320	X
14		75	80		100		X	125		X	135	1/4 70	X	135	1/4 160	X
14		75	80		100		X	125		X	135	1/4 70	X	135	1/4 160	X
14		75	80		100		X	125		X	135		X	135		X
15		75			100		X	125		X	135	1/2 160	X	135		X
15		75			100		X	125		X	135	1/4 80	X	135		X
15		75			100		X	125		X	135	1/4 80	X	135		X
16		300	200		400	200	X	500	200	X	540	160	X	540	80	X
17		300			400		X	500		X	540		X	540		X
18		300			400		X	500		X	540		X	540		X
19		300			400		X	500		X	540		X	540		X
20		300			400		X	500		X	540		X	540		X
21		300	300		400	300	X	500	300	X	540	120	X	540	120	X
22		300			400		X	500		X	540		X	540		X
23		300			400		X	500		X	600		X	600		X
24		350			450		X	700		X	840		X	840		X

Block Continued

Index to Property in University Heights Addition

The Last Name Given is the One to Whom Property is Assessed

NAME OF OWNER, At Noon on First Day in January, 1915	NAME OF OWNER, At Noon on First Day in January, 1914	NAME OF OWNER, At Noon on First Day in January, 1913	NAME OF OWNER, At Noon on First Day in January, 1912	NAME OF OWNER, At Noon on First Day in January, 1911
			W. A. Conkle E45' of W85' ft	John McDonald
			A. Katzer W40 ft	Wm Medigar
Lawrence Zinn E55 ft		Mary + Lawrence Zinn E55 ft		David L. Shafer
	E. R. Baskerville E45 of W85	W. A. Conkle E45 of W80 ft		
		Austin Katzer W 40		
	W. M. Clark			Agnes Clarke
	Agnes Clark			"
Carrie M. Zieman	W. J. Zieman			Florence Harlow
				Anna Banks
				"
				Joseph M. Chapman
				Florence E. Priest
				"
				A B. Diederickson
				"
L. A. Weseloh	L. A. + J. J. Weseloh		Grace A. + Lawrence A. Weseloh	W. M. Herbert
"	"		"	"
		Edward E. Gray		Chas H. Abernethy
		"		"
		"		O. G. Ritchhart
Julia E. Lord				"
Marie Cole				Herrick S. Cole
"				"

City of San Diego, California. University Heights

The Last Value Given is the Assessed Value for the Present Year

DESCRIPTION OR BOUNDARY FOR ASSESSMENT	Lot	Block	Value of Real Estate 1911	Value of Improvements 1911	CHECK	Value of Real Estate 1912	Value of Improvements 1912	CHECK	Value of Real Estate 1913	Value of Improvements 1913	CHECK	Value of Real Estate 1914	Value of Improvements 1914	CHECK	Value of Real Estate 1915	Value of Improvements 1915	CHECK
E 55 ft-	25	142	140	E 400		140		X	240		X	290	160	X	290		X
E 45 ft of W 85 ft-	25		85			85		X	135		X	160	140	X	160		X
W 40 ft-	25		100			100		X	175		X	210	130	X	210		X
E 55 ft-	26		115			115	E 400	X	185	E 400	X	220		X	220	E 160	X
E 45 ft of W 85 ft-	26		60	M 350		60	M 350	X	95	M 350	X	110		X	110	M 140	X
W 40 ft-	26		75			75	W 325	X	120	W 325	X	150		X	150	W 130	X
E 55 ft-	27		115			115		X	185		X	220		X	220		X
E 45 ft of W 80 ft	27		60			60		X	95		X	110		X	110		X
W 40 ft-	27		75	W 320		75		X	120		X	150		X	150		X
	28		250	150		250	150	X	400	150	X	480	240	X	480	240	X
	29		250			250		X	400		X	480	80	X	480	80	X
	30		250	50		250	50	X	400	50	X	480	20	X	480	20	X
	31		250	390		250	390	X	400	390	X	480	160	X	480	160	X
	32		250			250		X	400		X	480		X	480		X
	33		250			250		X	400		X	480		X	480		X
	34		250			250		X	350		X	480		X	480		X
	35		250	250		250	250	X	350	500	X	480	100	X	480	300	X
	36		250			250	250	X	350		X	480	200	X	480		X
	37		250	590		250	590	X	350	590	X	480	240	X	480	240	X
	38		250			250		X	350		X	480		X	480		X
	39		250			250		X	350		X	480		X	480		X
	40		250			250		X	350		X	480		X	480		X
	41		250			250		X	350		X	480		X	480		X
	42		250			250		X	350		X	480		X	480		X
	43		250			250		X	350		X	480		X	480		X
	44		250	50		250	50	X	350	70	X	480	30	X	480	30	X
	45		250			250		X	350		X	480		X	480		X
	46		250	140		250	140	X	350	140	X	480	60	X	480	60	X
	47		250			250		X	350		X	480		X	480		X
	48		300			300		X	500		X	600		X	600		X

Index to Property in University Heights Addition

The Last Name Given is the One to Whom Property is Assessed

NAME OF OWNER, At Noon on First Day in January, 1915	NAME OF OWNER, At Noon on First Day in January, 1914	NAME OF OWNER, At Noon on First Day in January, 1913	NAME OF OWNER, At Noon on First Day in January, 1912	NAME OF OWNER, At Noon on First Day in January, 1911
				Mary E. Hare
				"
Ollie McMahan	T. A. McMahan		Ollie McMahan	T. A. McMahan
"	"		"	"
W. J. Lang				W. J. Lang
" N 24ft				"
" S 1			E. D. Kaldenbaugh	Maggie M. Brunner
			"	E. D. Kaldenbaugh
				C. S. Harnish
		Lourania Barnum		Mrs L. Barnum
	"	"		"
	Joseph A. Campbell			Leo S. Taylor
	"			"
			Chas H. Sykes	Mrs E. E. Sawyer
			"	"
		Jacob M. Nelson		Abraham Rhodes
		"		"
			Ben L. Bailey	Southern Title Guar. Co.
			"	"
		E. G. Crabtree	F. N. Shafer	Francis B. Welch
		"	"	"
		"	"	"
James D. McInnes				J. P. McInness
"				James Glover
				"
Dorothy Gabrielson S 20	Dorothy Gabrielson			Lavina Bretag Est.
Lavina Bretag Est N 5	"			"
"	Dorthy Gabrielson Guardian			"
"	"			"
	Matt Hallam	Matt Hallam		Robt V. Fitzgerald
	Nellie Hallam			Rufus Edmonds
	"			"
				F. E. Smith
				"
				James Symons
				"
			Faulke E. Lundblade	F. E. Lundblade
			"	Albert J. Nelson
				"
				"
				W. L. Stone
				"
			Annie Quinn	Mrs Ah Quinn
			"	"
			"	"

City of San Diego, California. University Heights

The Last Value Given is the Assessed Value for the Present Year

DESCRIPTION OR BOUNDARY FOR ASSESSMENT	Lot	Block	Value of Real Estate 1911	Value of Improvements 1911	CHECK	Value of Real Estate 1912	Value of Improvements 1912	CHECK	Value of Real Estate 1913	Value of Improvements 1913	CHECK	Value of Real Estate 1914	Value of Improvements 1914	CHECK	Value of Real Estate 1915	Value of Improvements 1915	CHECK
	1	143	175	350		175	350	X	500		X	360	140	X	360	140	X
	2		150			150		X	350	360	X	250		X	250		X
	3		150	10		150	10	X	300		X	250		X	250		X
	4		150	250		150	250	X	250	250	X	250	100	X	250	100	X
	5		150			150		X	250		X	250		X	250		X
	6		150	350		150	350	X	250	350	X	250	140	X	250	150	X
	7		150			150		X	250		X	250		X	248 10		X
	8		150	250		150	250	X	250	250	X	250	100	X	250	100	X
N 11½ ft-	9		70			70		X	125		X	110		X N	115		X
S 13½ ft-	9		80	350		80	350	X	125	350	X	115	140	X S	135	140	X
	10		150			150		X	250		X	250		X	250		X
	11		150			150		X	250	125	X	250	100	X	250	50	X
	12		150			150		X	250		X	250		X	250		X
	13		150	250		150	250	X	250	450	X	250	100	X	250	270	X
	14		150	200		150	200	X	250		X	250	80	X	250		X
	15		150			150		X	250	125	X	250	100	X	250	100	X
	16		150			150		X	250		X	250		X	250		X
	17		150			150		X	250	200	X	250	160	X	250	160	X
	18		150			150		X	250		X	250		X	250		X
	19		150			150		X	250		X	250		X	250		X
	20		150	1250		150	1260	X	250	1260	X	250	500	X	250	500	X
	21		150			150		X	250		X	250		X	250		X
	22		150			150		X	250		X	250		X	250		X
	23		150			150		X	250		X	250		X	250		X
1 ft Florida st closed from S line Adams St N line Park	24		200			200		X	350		X	360		X	360		X
	25		100			100		X	200		X	270		X	270		X
	26		75			75		X	125		X	150		X	150		X
	27		75			75		X	125		X	150		X	150		X
	28		75			75		X	125		X	150		X	150		X
	29		75			75		X	125		X	150		X	150		X
	30		75			75		X	125		X	150		X	150	200	X
	31		75	130		75	125	X	125	135	X	150		X	130		X
	32		75			75		X	125		X	150	60	X	150	60	X
	33		75			75		X	125		X	150		X	150		X
	34		75	50		75	50	X	125	125	X	150	100	X	150	100	X
	35		75	190		75	190	X	125	206	X	150	90	X	150	90	X
S ½	36		35			35 S		X	60		X	75		X S	75		X
N ½			40 N	40		40 N	40	X	60	60	X	75	30	X N	75	30	X
	37		75	50		75	50	X	125		X	150		X	150		X
	38		75	100		75	100	X	125	115	X	150	50	X	150	50	X
S ½	39		50			50		X	150 75		X	75		X S	75		X
N ½	39		50			50		X	75	100	X	75	40	X N	75	40	X
	40		100	100		100	100	X	150		X	150		X	150		X
	41		100			100		X	150		X	150		X	150		X
	42		100			100		X	150		X	150		X	150		X
	43		100			100		X	150		X	150		X	150		X
S ⅓	44		35			35		X	50		X	50		X S	50		X
N ⅔	44		65	470		65	450	X	100	550	X	100	270	X N	100	270	X
	45		100			100		X	150		X	150		X	150		X
	46		100			100		X	150		X	150		X	150		X
	47		100			100		X	150		X	150		X	150		X
	48		125			125		X	200		X	240		X	240		X

Index to Property in University Heights Addition

City of San Diego, California. University Heights

The Last Name Given is the One to Whom Property is Assessed

The Last Value Given is the Assessed Value for the Present Year

NAME OF OWNER, At Noon on First Day in January, 1915	NAME OF OWNER, At Noon on First Day in January, 1914	NAME OF OWNER, At Noon on First Day in January, 1913	NAME OF OWNER, At Noon on First Day in January, 1912	NAME OF OWNER, At Noon on First Day in January, 1911	DESCRIPTION OR BOUNDARY FOR ASSESSMENT	Lot	Block	Value of Real Estate 1911	Value of Improvements 1911	CHECK	Value of Real Estate 1912	Value of Improvements 1912	CHECK	Value of Real Estate 1913	Value of Improvements 1913	CHECK	Value of Real Estate 1914	Value of Improvements 1914	CHECK	Value of Real Estate 1915	Value of Improvements 1915	CHECK
Dennis Kapsas W 100	L. N. Harnea E 40 / W 100 / L. N. Harnea / Diana Burgett W 100 ft of N 40 ft / L. N. Harnea / Diana Burgett S 640 W 100	G. W. Mosher E 40 ft		Minnie G. Stockton		1	144	100			100		X	45 / 100	350	X	E 55 / W 125	E 280	X	60 / 120		X
Dennis Kapsas W 100 ft of	G. W. Mosher / L. N. Harnea / L. N. Harnea / Diana Burgett	G. W. Mosher W 100		"		2		75			75	700	X	80		X	40 / 80	X 200	X	40 / 60		X
						3		75			75		X	90	500	X	110	W 210	X	110		X
				Sadie A. Glick		4		75			75		X	125	10	X	150	10	X	150	none	X
						5		75			75		X	125		X	150		X	150		X
			I. E. Swain	M. Rubin		6		75			75		X	125		X	150		X	150		X
			"	"		7		75			75		X	125		X	150		X	150		X
			"			8		75			75		X	125		X	150		X	150		X
				Debbie A. Pittman		9		75	120		75	125	X	125	175	X	150	50	X	150	50	X
				"		10		75			75		X	125		X	150		X	150		X
				Victor Olson		11		75			75		X	125	100	X	150	40	X	150	40	X
				"		12		75	90		75	90	X	125		X	150		X	150		X
			Henry B. Siesseger	Henry B. Liesengar		13		75			75		X	125		X	150		X	150		X
			"	Edith K. Standefer		14		75			75		X	125		X	150		X	150		X
Geo M. Hawley Inv Co		Jos F Rhodes	Geo. M. Hawley Inv. Co	"		15		75			75		X	125		X	150		X	150		X
"		"	"	Lewis Witzler		16		75			75		X	125		X	150		X	150		X
				Alfred W Lake		17		75	300		75	300	X	125	300	X	150	120	X	150	120	X
				"		18		75			75		X	125		X	120		X	120		X
				Western Inv. Co. of S D.		19		65			65		X	90		X	120		X	120		X
	Elizabeth Campbell W 65 / Henry J. Fitzpatrick E 70	L. O. Lambert	M. B. Murphy			20		65			65		X	90		X	120 / 60		X	120 / 60		X
	Elizabeth Campbell W 35 ft N 70 ft W 65 / Francis E. Randall S 140 ft N 70 ft W 65	Francis E. Randall S 140 ft of W 65 ft				21		65			65		X	90		X	60		X	60		X
	Francis E. Randall / Henry J. Fitzpatrick E 75	L. O. Lambert E 70 ft				22		65			65		X	28 / W 375		X	45 / 60	X 300	X	60	E 220 / W 350	X
	Francis E. Randall W 65 / Henry J. Fitzpatrick E 70	Francis E. Randall W 65 ft				23		65	375	X	65 / E 225		X	45 / 60	E 220	X	60	E 220	X	60	W 350 / E 360	X
	Francis E. Randall W 65				E 10 ft Florida st closed from S line Adams St N line Park	24		65			65		X	45 / W 450		X	75	X 360	X	75		X
	St Joseph Hospital and Sanitarium			Mary T. Hure		25		125	30		125	30	X	150	30	X	240	10	X	240	removal	X
	"	Jesse Davis		Mary Ann Dewhurst Est		26		100			100		X	125		X	160		X	160		X
		"		Jesse Davis		27		100			100		X	125		X	160		X	160		X
		"		Annie Brown		28		100			100		X	125		X	160		X	160		X
Mary M. Dandlinger				Jesse Davis		29		100			100	190	X	125	225	X	160	180	X	160	180	X
"				W. A. Willingham		30		100			100		X	125		X	160		X	160		X
"				Edith C. Foreman		31		100	200		100	200	X	125	225	X	160	90	X	160	90	X
"		Nannie E. Willingham		Wm Keary		32		100			100		X	125		X	160		X	160		X
		"		Wm Keary		33		100			100		X	125		X	160	160	X	160	170	X
				Alphonso K. Viola Strehle		34		100			100		X	125		X	160		X	160		X
				Viola Strehle		35		100			100	140	X	125	140	X	160	170	X	160	170	X
				Minnie G. Stockton		36		100			100		X	125		X	160		X	160		X
				"		37		100	90		100	90	X	125	90	X	160	40	X	160	40	X
				"		38		100			100		X	125		X	160		X	160		X
Herman Dane			W. Dane			39		100			100		X	125		X	160		X	160		X
"			"			40		100			100		X	125		X	160		X	160		X
"			"			41		100			100		X	125		X	160		X	160		X
						42		100	150		100	150	X	125	150	X	160	60	X	160	60	X
						43		100			100		X	125		X	160		X	160		X
						44		100			100		X	125		X	160		X	160		X
						45		100			100		X	125		X	160		X	160		X
						46		100			100		X	125		X	160		X	160		X
						47		100			100		X	125		X	160		X	160		X
						48		125			125		X	150		X	225		X	225		X

Index to Property in University Heights Addition

City of San Diego, California.

The Last Name Given is the One to Whom Property is Assessed

The Last Value Given is the Assessed Value for the Present Year

NAME OF OWNER, At Noon on First Day in January, 1915	NAME OF OWNER, At Noon on First Day in January, 1914	NAME OF OWNER, At Noon on First Day in January, 1913	NAME OF OWNER, At Noon on First Day in January, 1912	NAME OF OWNER, At Noon on First Day in January, 1911	DESCRIPTION OR BOUNDARY FOR ASSESSMENT	Lot	Block	Value of Real Estate 1911	Value of Improvements 1911	CHECK	Value of Real Estate 1912	Value of Improvements 1912	CHECK	Value of Real Estate 1913	Value of Improvements 1913	CHECK	Value of Real Estate 1914	Value of Improvements 1914	CHECK	Value of Real Estate 1915	Value of Improvements 1915	CHECK
		Edward H. Thompson		D.C. Collier & Co		1	145	100	440		100	485	X	125	500	X	240	210	X	240	210	X
		"		"		2		75			75		X	100		X	200		X	200		X
Geneva L. Smith	Geneva L. Smith	Wesley Smith Est		Wesley Smith		3		75			75		X	100		X	200		X	200		X
"				"		4		75			75		X	100		X	200		X	200		X
	Robert G. Hoelscher	Vandy Burke		Henrietta Doerle		5		75	80		75	75	X	100	75	X	200	30	X	200	30	X
		Addie M. Dane	Addie M. Dane	Addie Dane		6		75	180		75	175	X	100	175	X	200	70	X	200	70	X
		Lena Dane		Florence Goodwin		7		75			75	200	X	100	200	X	200	160	X	200	160	X
				Jennie S. Rainville		8		75	200		75	200	X	100	200	X	200	80	X	200	80	X
				"		9		75			75		X	100		X	200		X	200		X
	Celestia A. Reynolds			Jesse Davis		10		75	40		75	40	X	100	40	X	200	20	X	200	20	X
	"			"		11		75			75		X	100		X	200		X	200		X
				Fred H. Hamilton		12		75			75		X	100		X	200		X	200		X
				"		13		75			75		X	100		X	200		X	200		X
				Charles H. George		14		75			75		X	100		X	200		X	200		X
J. M. Finch	Geo H. Butler	J.M. Finch		G. H. Butler		15		75			75		X	100	150	X	200	120	X	200	50	X
"	"	"		"		16		75			75		X	100		X	200		X	200		X
Mrs F. M. White		Edna A Bannon		Ed T. Aiken		17		75			75		X	100		X	200		X	200		X
"		"		"		18		75			75		X	100		X	200		X	200		X
			Elizabeth May Smith	Elizabeth May Smith		19		75	70		75	75	X	100	75	X	200	30	X	200	30	X
			"	Mrs E. W Loring		20		75			75		X	100		X	200		X	200		X
		Lloyd L. Stafford	Mrs E. W. Loring	"		21		75			75		X	100	250	X	200	320	X	200	320	X
		"	"	"		22		75			75		X	100		X	200		X	200		X
				Charles H. Sykes		23		75	150		75	175	X	100	150	X	200	60	X	200	60	X
						24		100			100		X	150		X	270		X	270		X
		Clark C. Bailey	Clark C. Bailey	F.J. Walker		25		125			125	75	X	175	50	X	285	40	X	290	40	X
		"	"	"		26		100			100		X	125		X	200		X	200		X
				Chas H. Nearpass		27		100			100		X	125		X	200		X	200		X
	Jesse Davis			Jessie Davis		28		100			100		X	125		X	200		X	200		X
	"			"		29		100			100		X	125		X	200		X	200		X
	"			"		30		100	80		100	75	X	125	100	X	200	40	X	200	40	X
						31		100			100		X	125		X	200		X	200		X
		Herman Goodwin		Florence Goodwin		32		100			100		X	125		X	200		X	200		X
		"				33		100			100		X	125	125	X	200	100	X	200	100	X
		"		Ida Mistemacher		34		100			100		X	125		X	200		X	200		X
				Mrs M. Dunlap		35		100			100		X	125		X	200		X	200	100	X
	Mellcena Dunlap			"		36		100			100		X	125		X	200	100	X	200		X
	"					37		100			100		X	125	70	X	200	30	X	200	50	X
			Jennie E. Woodworth	Elva K. Huddleston		38		100	60		100	60	X	125		X	200		X	200		X
			"			39		100	300		100	300	X	125	300	X	200	120	X	200	120	X
				Leo P. Beidleman	S½	40		50			50		X	60		X	100		X	100		X
	James A. Long	J. A. Long			N½	40		50	300		50	300	X	65	300	X	100	120	X	100	120	X
	"	"		Wm J. Evans		41		100			100		X	125		X	200		X	200		X
Geo L. & Mary Ida Ellsworth	Geo L. Ellsworth	Mary Ida Ellsworth		"		42		100			100		X	125		X	200		X	200		X
"	"	"				43		100			100		X	125		X	200		X	200		X
				Chas E. Craig		44		100			100		X	125		X	200		X	200		X
				"	½	45		100			100	20	X	125	30	X	200	20	X	200	20	X
				"		46		100			100		X	125		X	200		X	200		X
				"		47		100			100	25	X	125	40	X	200	40	X	200	40	X
						48		125			125		X	150		X	265		X	270		X

Index to Property in University Heights Addition

The Last Name Given is the One to Whom Property is Assessed

NAME OF OWNER, At Noon on First Day in January, 1915	NAME OF OWNER, At Noon on First Day in January, 1914	NAME OF OWNER, At Noon on First Day in January, 1913	NAME OF OWNER, At Noon on First Day in January, 1912	NAME OF OWNER, At Noon on First Day in January, 1911
				David Seaman
				"
				Frank F. Allwardt
				Bessie Foster
				"
	Walter A. Traver			R E Traver
	"			"
				Minnie B. Morrison
				"
Coronado Beach Co		Oran C. Newby	Mrs E. J. Newby	E. J. Newby
		C. G. Ferguson	W. G. & C. G. Ferguson	Lewis H. Merz
		"	"	"
				Western Metal Supply Co
				"
				"
				"
				Catherine R. Hewitt
				"
			Harriet E. Officer	F. M. Hall
			"	"
				Mary M. Walker
	Effie L. Brickey	Annie Lawson	E. L. Richards	Fred. N. Parrish
	Harold E. Swayne	"	Herbert C. Beckley	Herbert L. Bickley
	"		"	"
	"		"	"
	"		"	"
		James B. Fulton		J. B. Fulton
Frank F. Boucherie		F. F. Boucherie		Mrs E. B. Leonard
		J. Aimena		"
				"
		Ada A. Wells		A. R. Wells
		"		"
	David E. Wilcox			Sarah B. Ogden
	"			"
	J. N. N. Mottram			Mrs Henry T. Morris
	R. I. Loring			Mrs E. W. Loring
	"			"
	"			"

City of San Diego, California. University Heights

The Last Value Given is the Assessed Value for the Present Year

DESCRIPTION OR BOUNDARY FOR ASSESSMENT	Lot	Block	Value of Real Estate 1911	Value of Improvements 1911	CHECK	Value of Real Estate 1912	Value of Improvements 1912	CHECK	Value of Real Estate 1913	Value of Improvements 1913	CHECK	Value of Real Estate 1914	Value of Improvements 1914	CHECK	Value of Real Estate 1915	Value of Improvements 1915	CHECK
	1	146	125			125		X	150		X	240		X	240		X
	2		100			100		X	125		X	200		X	200		X
	3		100			100		X	125		X	200		X	200		X
	4		100	300		100	300	X	125	300	X	200	120	X	200	120	X
	5		100			100		X	125		X	200		X	200		X
	6		100			100		X	125		X	200		X	200		X
	7		100			100		X	125		X	200		X	200		X
	8		100			100		X	125		X	200		X	200		X
	9		100			100		X	125		X	200	330	X	200	280	X
	10		100			100		X	125		X	200		X	200		X
	11		100			100		X	125		X	200		X	200		X
	12		100			100		X	125		X	200		X	200		X
	13		100			100		X	125		X	200		X	200		X
	14		100			100		X	125		X	200		X	200		X
	15		100			100		X	125		X	200		X	200		X
	16		100			100		X	125		X	200		X	200		X
	17		100			100		X	125		X	200		X	200		X
	18		100			100		X	125		X	200		X	200		X
	19		100			100		X	125		X	200		X	200		X
	20		100			100		X	125		X	200		X	200		X
	21		100			100		X	125		X	200		X	200		X
	22		100			100		X	125		X	200		X	200		X
	23		100	220		100	275	X	125	215	X	200	260	X	200	240	X
	24		125			125		X	150		X	260		X	260		X
	25		125	50		125	150	X	150	175	X	270	110	X	270	110	X
	26		100			100		X	125		X	200		X	200		X
	27		100			100		X	125		X	200		X	200		X
	28		100			100		X	125		X	200		X	200		X
	29		100			100	275	X	125	275	X	200	260	X	200	220	X
	30		100			100		X	125		X	200		X	200		X
	31		100			100		X	125		X	200		X	200		X
	32		100			100		X	125		X	200		X	200		X
	33		100			100		X	125		X	200		X	200		X
	34		100			100		X	125		X	200		X	200		X
	35		100			100		X	125		X	200		X	200		X
	36		100			100		X	125		X	200		X	200		X
	37		100			100		X	125	125	X	200	100	X	200	100	X
	38		100			100		X	125		X	200		X	200		X
	39		100			100		X	125		X	200		X	200		X
	40		100			100		X	125		X	200		X	200		X
	41		100			100		X	125		X	200		X	200		X
	42		100			100		X	125		X	200		X	200		X
	43		100			100		X	125		X	200		X	200		X
	44		100			100		X	125		X	200		X	200		X
	45		100			100		X	125		X	200		X	200		X
	46		100			100		X	125		X	200		X	200		X
	47		100	130		100	175	X	125	175	X	200	50	X	200	50	X
	48		125			125		X	150		X	265		X	270		X

Index to Property in University Heights Addition

The Last Name Given is the One to Whom Property is Assessed

NAME OF OWNER, At Noon on First Day in January, 1915	NAME OF OWNER, At Noon on First Day in January, 1914	NAME OF OWNER, At Noon on First Day in January, 1913	NAME OF OWNER, At Noon on First Day in January, 1912	NAME OF OWNER, At Noon on First Day in January, 1911
				Harry L. Smith
Elizabeth Williams		Timothy A. Williams		Elizabeth Williams
Rachel D. Loring	R. T. Loring			Mrs. E. W. Loring
Emma C. Derby		Ida D. Chappell Est		Ida D. Chappell
"	"	"		"
"	"	"		"
"	"	"		"
	Wm. W. Thrasher	W. D. Craigo	James Campbell	Frank Turnbull 60
Olof Nelson				Mary Gregory
"	Olaf Nelson	Mary A. Morey	Chas. E. Morey	C. E. Morey
"	"	"	"	"
"	"	"	"	"
"	"	"	"	"
"	"	"	"	"
"	"	"	"	"
Lewis C. Cook	"	Lewis C. Cook	Western Investment Co. of S. D.	D. C. Collier 4 60
"	Elizabeth M. Daugherty N 10 S 15	"	"	"
"	"	"	"	"
				Southwestern Inv. 60
Malinda Flaugh	Rudy + Malinda Flaugh			M. M. Flaugh
"	"			"
"	"			"
"	"			"
"	"			"
				W. D. Hunt
			Bessie Clugston	Bessie Clugston
			"	"
			"	"
				Sarah Johnstone
				J. B. Martin
				"
				C. C. Young
	Wm. L. Salmon			"
Emma J. Dunnells	"		Emma Dunnells	Emma Lee
"			Parmelia Whorf	S. D. Whorf
			"	"
				J. G. Traggardh
		Charles B. Robbins		C. B. Robbins
		"		"
			Hannah Westlund	Western Inv. Co. of S D
			"	"
			"	"

City of San Diego, California. University Heights

The Last Value Given is the Assessed Value for the Present Year

DESCRIPTION OR BOUNDARY FOR ASSESSMENT	Lot	Block	Value of Real Estate 1911	Value of Improvements 1911	CHECK	Value of Real Estate 1912	Value of Improvements 1912	CHECK	Value of Real Estate 1913	Value of Improvements 1913	CHECK	Value of Real Estate 1914	Value of Improvements 1914	CHECK	Value of Real Estate 1915	Value of Improvements 1915	CHECK
	1	147	75			75		X	100		X	240		X	240		X
	2		60			60		X	85		X	200		X	200		X
	3		60			60		X	85	400	X	200	320	X	200	320	X
	4		60			60		X	85		X	200		X	200		X
	5		60			60		X	85		X	200		X	200		X
	6		60			60		X	85		X	200			200		
	7		60			60		X	85		X	200			200		
	8		60			60		X	85		X	200			200		
	9		60			60		X	85		X	200			200		
	10		60			60		X	85		X	200	50	X	200	50	X
	11		60			60		X	85		X	200		X	200		X
	12		60			60		X	85		X	200	120	X	200	120	X
	13		50			50		X	75		X	200			200		
	14		50			50		X	75		X	200			200		
	15		50			50		X	75		X	200			200		
	16		50			50		X	75		X	200			200		
	17		50			50		X	75		X	200			200		
	18		50			50		X	75	40	X	200	30	X	200	30	X
	19		50			50		X	75		X	120		X	120		X
	20		50			50		X	75		X	200	100	X	200		X
	21		60			60		X	100		X	200		X	200		X
	22		60			60		X	100		X	200		X	200		X
	23		60			60		X	100		X	200		X	200		X
	24		100	20		100	15	X	150	15	X	260	—	X	260		
	25		125	460		125	460	X	175	460	X	360	190	X	350	200	
	26		75			75		X	125		X	210		X	210		
	27		75			75		X	125		X	210		X	210		
	28		75	250		75	250	X	125	260	X	210	110	X	210	110	X
	29		75			75		X	125		X	210		X	210		X
	30		75			75		X	125		X	210		X	210		X
	31		75			75		X	125		X	210		X	210		X
	32		75			75		X	125		X	210		X	210		X
	33		75			75		X	100		X	210		X	210		X
	34		75			75		X	100		X	210		X	210		X
	35		75			75		X	100		X	210		X	210		X
	36		75			75		X	100		X	210		X	210		X
	37		75			75		X	100		X	210		X	210		X
	38		75			75		X	100		X	210		X	210		X
	39		75	280		75	225	X	100	225	X	210	90	X	210	90	X
	40		75			75		X	100		X	210		X	210		X
	41		75	40		75	40	X	100	65	X	210	20	X	210	30	X
	42		75	30		75	25	X	100		X	210	10	X	210		X
	43		75	75		75 cm	75	X	90 cm	75	X	210 cm	30	X	210 cm	30	X
	44		75			75		X	90		X	210		X	210		X
	45		75			75		X	90		X	210		X	210		X
	46		75			75		X	90		X	210		X	210		X
	47		75			75		X	90		X	210		X	210		X
	48		100			100		X	125		X	250		X	250		X

Index to Property in University Heights Addition

The Last Name Given is the One to Whom Property is Assessed

NAME OF OWNER, At Noon on First Day in January, 1915	NAME OF OWNER, At Noon on First Day in January, 1914	NAME OF OWNER, At Noon on First Day in January, 1913	NAME OF OWNER, At Noon on First Day in January, 1912	NAME OF OWNER, At Noon on First Day in January, 1911
			Ada E. Pruitt	S. K. Kitt
			"	"
		Chas C. Lambert		Peter Johnson
		"		"
				C. H. Lampe
				"
	E. C. Divont			Southern Title Guar. Co.
	"			"
	"			"
			Chas F. Morse	C. F. Morse
	Mrs E. L. Hughes			Mrs E. C Hughes
	"			"
			Hazel Green	F. M. Greene
			"	"
	Frank O. Mosher			H. J. Boehm
	"			"
		C. E. Pinkston		T. F. Snelson
		"		"
				Wm McFadyen
				"
		Thomas Donelly		Thomas Connelly
		"		"
J W. Fulton		L. D. Gale	L D & C M Gale	J F Fulton
"		"	"	"
				Lizzie B. Rose
				"
				"
				Annie E. Joyce
				"
		Emma E. Stannard 5/6		Emma E. Stannard
		Edwina Hardin 1/6		"
		"		"
			W. W. Painter	W. W & Minnie A Painter
			"	"
				Theresa Manley
				"
				"
				"
				Nellie J. King
Gilkey & Poag			I. P. Anderson	Estella M. Horton
"		Adele Koop		Adelle & Lucretia Koop
"		"		"
	Neiville M. Martin	N. M. Martin	UNION TITLE & TRUST CO.	T. Cox
	"	"	"	"
	"	"	"	"

The Last Value Given is the Assessed Value for the Present Year

DESCRIPTION OR BOUNDARY FOR ASSESSMENT	Lot	Block	Value of Real Estate 1911	Value of Improvements 1911	CHECK	Value of Real Estate 1912	Value of Improvements 1912	CHECK	Value of Real Estate 1913	Value of Improvements 1913	CHECK	Value of Real Estate 1914	Value of Improvements 1914	CHECK	Value of Real Estate 1915	Value of Improvements 1915	CHECK
	1	148	100			100	25	✓	125	375	✓	270		✓	270	Exempt 300 Ass 300	✓
	2		75			75		✓	100		✓	210		✓	210		✓
	3		75			75		✓	100		✓	210		✓	210		✓
	4		75			75		✓	100		✓	210		✓	210		✓
	5		75			75		✓	100		✓	210		✓	210		✓
	6		75			75		✓	100		✓	210		✓	210		✓
	7		75			75		✓	100		✓	210		✓	210		✓
	8		75			75		✓	100		✓	210		✓	210		✓
	9		75			75		✓	100		✓	210		✓	210		✓
	10		75			75		✓	100		✓	210		✓	210		✓
	11		75			75		✓	100		✓	210		✓	210		✓
	12		75			75		✓	100		✓	210		✓	210		✓
	13		75			75		✓	100		✓	210		✓	210		✓
	14		75			75		✓	100		✓	210		✓	210		✓
	15		75			75		✓	100		✓	210		✓	210	330	✓
	16		75			75		✓	100		✓	210		✓	210		✓
	17		75			75		✓	100		✓	210		✓	210		✓
	18		75			75		✓	100		✓	210		✓	210		✓
	19		75			75		✓	100		✓	210		✓	210		✓
	20		75			75		✓	100		✓	210		✓	210		✓
	21		75			75		✓	100		✓	210		✓	210		✓
	22		75			75		✓	100		✓	210		✓	210		✓
	23		75			75		✓	100		✓	210		✓	210		✓
	24		100			100		✓	150		✓	380		✓	330		✓
	25		100			100		✓	175		✓	265		✓	270		✓
	26		75			75		✓	125		✓	165		✓	170		✓
	27		75			75		✓	125		✓	165		✓	170		✓
	28		75			75		✓	125		✓	165		✓	170		✓
	29		75			75		✓	125		✓	165		✓	170		✓
	30		75			75		✓	125		✓	165		✓	170		✓
	31		75			75		✓	125		✓	165		✓	170		✓
	32		75			75		✓	165		✓	55		✓	55		✓
	33		75			75		✓	125		✓	165		✓	170		✓
	34		75			75		✓	125		✓	165		✓	170		✓
	35		75			75		✓	125		✓	165		✓	170		✓
	36		75			75		✓	125		✓	165		✓	170		✓
	37		75			75		✓	125		✓	165		✓	170		✓
	38		75			75		✓	125		✓	165		✓	170		✓
	39		75			75		✓	125		✓	165		✓	170		✓
	40		75			75		✓	125		✓	165		✓	170		✓
	41		75			75		✓	125		✓	165		✓	170		✓
	42		75			75		✓	125		✓	165		✓	170		✓
	43		75			75		✓	125		✓	165		✓	170		✓
	44		75			75		✓	125		✓	165		✓	170		✓
	45		75			75		✓	125		✓	165		✓	170		✓
	46		75			75		✓	125		✓	165		✓	170		✓
	47		75			75		✓	175		✓	165		✓	170		✓
	48		100			100		✓	150		✓	210		✓	210		✓

Index to Property in University Heights Addition

The Last Name Given is the One to Whom Property is Assessed

NAME OF OWNER, At Noon on First Day in January, 1915	NAME OF OWNER, At Noon on First Day in January, 1914	NAME OF OWNER, At Noon on First Day in January, 1913	NAME OF OWNER, At Noon on First Day in January, 1912	NAME OF OWNER, At Noon on First Day in January, 1911
Ella McLean	Ella + W. A. McLean	W. A. McLean		D. G. Miller
"	"	"		Southwestern Inv Co
"	"	"		"
"	"	"		W. G. Altenburgh
Wilford G. Altenburgh				Carl L. Gilbert
"				"
				"
				"
				"
				"
				"
Annie Jonston				"
"				"
"				"
"				"
"				"
"				"
"				"
"				"
				Pearl Jennings
				Jennie W. Caldwell
				Albert Krafft
				"
				"
				"
				"
				"
				"
				"
				"
		David B. Moore	W. H. Fraser	UNION TITLE & TRUST CO.
W. H. Fraser Agt		W. H. Fraser	"	"
"		"	"	"
"		"	"	"
"		"	"	"
"		"	"	"
"		"	"	"
"		"	"	"
"		"	"	"
			Preston A. Reynolds	"
			"	"

The Last Value Given is the Assessed Value for the Present Year

DESCRIPTION OR BOUNDARY FOR ASSESSMENT	Lot	Block	Value of Real Estate 1911	Value of Improvements 1911	CHECK	Value of Real Estate 1912	Value of Improvements 1912	CHECK	Value of Real Estate 1913	Value of Improvements 1913	CHECK	Value of Real Estate 1914	Value of Improvements 1914	CHECK	Value of Real Estate 1915	Value of Improvements 1915	CHECK
	1	149	100			100		✓	175		✓	210		✓	210		✓
	2		65			65		✓	100		✓	165		✓	170		✓
	3		65			65		✓	100		✓	165		✓	160		✓
	4		65			65		✓	100		✓	165		✓	160		✓
	5		65			65		✓	100		✓	165	60	✓	160	80	✓
	6		65			65		✓	100		✓	165		✓	160		✓
	7		65			65		✓	100		✓	165		✓	160		✓
	8		65			65		✓	100		✓	165		✓	160		✓
	9		65			65		✓	100		✓	165		✓	160		✓
	10		65			65		✓	100		✓	165		✓	160		✓
	11		65			65		✓	100		✓	165		✓	160		✓
	12		65			65		✓	100		✓	165		✓	160		✓
	13		65			65		✓	100		✓	165		✓	160		✓
	14		65			65		✓	100		✓	165		✓	160		✓
	15		65			65		✓	100		✓	165		✓	160		✓
	16		65			65		✓	100		✓	165		✓	160		✓
	17		65			65		✓	100		✓	165		✓	160		✓
	18		65			65		✓	100		✓	165		✓	160		✓
	19		65			65		✓	100		✓	165		✓	160		✓
	20		65			65		✓	100		✓	165		✓	160		✓
	21		65			65		✓	100		✓	165		✓	160		✓
	22		65			65		✓	100		✓	165		✓	160		✓
	23		65			65		✓	100		✓	165		✓	160		✓
	24		100			100		✓	175		✓	240		✓	240		✓
	25		125			125		✓	175		✓	255		✓	260		✓
	26		75			75		✓	175		✓	165		✓	170		✓
	27		75			75		✓	125		✓	165		✓	170		✓
	28		75			75		✓	125		✓	165		✓	170		✓
	29		75			75		✓	125		✓	165		✓	170		✓
	30		75			75		✓	125		✓	165		✓	170		✓
	31		75			75		✓	125		✓	165		✓	170		✓
	32		75			75		✓	125		✓	165		✓	170		✓
	33		75			75		✓	125		✓	165		✓	170		✓
	34		75			75		✓	125		✓	165		✓	170		✓
	35		75			75		✓	125		✓	165		✓	170		✓
	36		75			75		✓	125		✓	165		✓	170		✓
	37		75			75		✓	125	200	✓	165	160	✓	170	160	✓
	38		75			75		✓	125		✓	165		✓	170		✓
	39		75			75		✓	125		✓	165		✓	170		✓
	40		75			75		✓	125		✓	165		✓	170		✓
	41		75			75		✓	125		✓	165		✓	170		✓
	42		75			75		✓	125		✓	165		✓	170		✓
	43		75			75		✓	125		✓	165		✓	170		✓
	44		75			75		✓	125		✓	165		✓	170		✓
	45		75			75		✓	125		✓	165		✓	170		✓
	46		75			75		✓	125		✓	165		✓	170		✓
	47		75			75		✓	125		✓	165		✓	170		✓
	48		100			100		✓	150		✓	210		✓	210		✓

Index to Property in University Heights Addition

The Last Name Given is the One to Whom Property is Assessed

NAME OF OWNER, At Noon on First Day in January, 1915	NAME OF OWNER, At Noon on First Day in January, 1914	NAME OF OWNER, At Noon on First Day in January, 1913	NAME OF OWNER, At Noon on First Day in January, 1912	NAME OF OWNER, At Noon on First Day in January, 1911
				G. G. Arnold
				"
				"
				"
				"
				"
				"
				"
				"
				"
				Leontina Echoren
				"
				"
				R. C. Harbison
				"
			Minnie Trant	Minnie Tramb
			"	"
			"	"
James S. Goss			"	Lavilda E. Kincaid
"		Matilda A. Deacon W 45	"	Marie W. Cole
		Matilda A. Deacon W 55 of E 90	"	"
		" E 45	"	George Restovich
			"	Elizabeth T. Dawson
			"	Poblita Murphy
			"	Edward B. Clummer
			"	W. M. Eckard
			"	Walter O. Gladden
			"	"
			"	"
			"	"
			"	"
			"	"
			"	"
			"	"
			"	"
			"	"

The Last Value Given is the Assessed Value for the Present Year

DESCRIPTION OR BOUNDARY FOR ASSESSMENT	Lot	Block	Value of Real Estate 1911	Value of Improvements 1911	CHECK	Value of Real Estate 1912	Value of Improvements 1912	CHECK	Value of Real Estate 1913	Value of Improvements 1913	CHECK	Value of Real Estate 1914	Value of Improvements 1914	CHECK	Value of Real Estate 1915	Value of Improvements 1915	CHECK
	1	150	100			100		X	175		X	200		✓	200		X
	2		75			75		X	100		X	165		✓	160		X
	3		75			75		X	100		X	165		✓	160		X
	4		75			75		X	100		X	165		✓	160		X
	5		75			75		X	100		X	165		✓	160		X
	6		75			75		X	100		X	165		✓	160		X
	7		75			75		X	100		X	165		✓	160		X
	8		75			75		X	100		X	165		✓	160		X
	9		75			75		X	100		X	165		✓	160		X
	10		75			75		X	100		X	165		✓	160		X
	11		75			75		X	100		X	165		✓	160		X
	12		75			75		X	100		X	165		✓	160		X
	13		75			75		X	100	60	X	165	50	✓	160	80	X
	14		75			75		X	100		X	165		✓	160		X
	15		75			75		X	100		X	165		✓	160		X
	16		75			75		X	100		X	165		✓	160		X
	17		75			75		X	100		X	165		X	160		X
	18		75			75		X	100		X	165		X	160		X
	19		75			75		X	100		X	165		X	160		X
	20		75			75		X	100		X	165		X	160		X
	21		75			75		X	100		X	165		X	160		X
	22		75			75		X	100		X	165		X	160		X
	23		75			75		X	100		X	180		X	180		X
	24		100			100		X	175		X	210		X	210		X
	25		100			100		X	1 story 5 room dwelling 500		X	1 story 5 room dwelling 500		X	1 story 5 room dwelling 500		X
	26		50			50		X		175	X	Deacon m. 140		X		m. 140	X
	27		50			50		X			X	1 story 5 room dwelling 500		X	1 story 5 room dwelling 500		X
	28		50			50		X	75		X	100		X	100		X
	29		50			50		X	75		X	100		X	100		X
	30		50			50		X	75		X	100		X	100		X
	31		50			50		X	75		X	100		X	100		X
	32		50			50		X	75		X	100		X	100		X
	33		50			50		X	75		X	100		X	100		X
	34		50			50		X	75		X	100		X	100		X
	35		50			50		X	75		X	100		X	100		X
	36		50			50		X	75		X	100		X	100		X
	37		50			50		X	75		X	100		X	100		X
	38		50			50		X	75		X	100		X	100		X
	39		50			50		X	75		X	100		X	100		X
	40		50			50		X	75		X	100		X	100		X
	41		50			50		X	75		X	100		X	100		X
	42		50			50		X	75		X	100		X	100		X
	43		50			50		X	75		X	100		X	100		X
	44		50			50		X	75		X	100		X	100		X
	45		50			50		X	75		X	100		X	100		X
	46		50			50		X	75		X	100		X	100		X
	47		50			50		X	75		X	100		X	100		X
	48		75			75		X	125		X	135		X	140		X

Index to Property in University Heights Addition

The Last Name Given is the One to Whom Property is Assessed

NAME OF OWNER, At Noon on First Day in January, 1915	NAME OF OWNER, At Noon on First Day in January, 1914	NAME OF OWNER, At Noon on First Day in January, 1913	NAME OF OWNER, At Noon on First Day in January, 1912	NAME OF OWNER, At Noon on First Day in January, 1911
				L. P. Streeter
				"
				"
				"
				"
				"
				"
				"
				"
		H. H. Wilcox		W. J. Niven
		"		"
		"		"
		"		"
		"		"
			Henry Wormington Est	Henry Wormington
			"	"
			"	"
			"	"
			"	"
				N. M. Gillmore
				"
				"
				"
				"
				"
				"
				"
				"
				"
				"
				"
				"
				"
				"
				"
				"
				"
Margaret A. C. Hyde			J. Lang Hyde	Margaret A. C. Hyde
"			"	"
"			"	"
"			"	"
"			"	"
"			"	"
"			"	"
"			"	"
"			"	"
"			"	"

City of San Diego, California. University Heights

The Last Value Given is the Assessed Value for the Present Year

DESCRIPTION OR BOUNDARY FOR ASSESSMENT	Lot	Block	Value of Real Estate 1911	Value of Improvements 1911	CHECK	Value of Real Estate 1912	Value of Improvements 1912	CHECK	Value of Real Estate 1913	Value of Improvements 1913	CHECK	Value of Real Estate 1914	Value of Improvements 1914	CHECK	Value of Real Estate 1915	Value of Improvements 1915	CHECK
	1	152	70			70		X	75		X	135		X	140		X
	2		45			75		X	75		X	100		X	100		X
	3		45			75		X	75		X	100		X	100		X
	4		45			75		X	75		X	100		X	100		X
	5		45			75		X	75		X	100		X	100		X
	6		45			75		X	75		X	100		X	100		X
	7		45			75		X	75		X	100		X	100		X
	8		45			75		X	75		X	100		X	100		X
	9		45			75		X	75		X	100		X	100		X
	10		45			75		X	75		X	100		X	100		X
	11		45			75		X	75		X	100		X	100		X
	12		45			75		X	75		X	100		X	100		X
	13		45			75		X	75		X	100		X	100		X
	14		45			75		X	75		X	100		X	100		X
	15		45			75		X	75		X	100		X	100		X
	16		45			75		X	75		X	100		X	100		X
	17		45			75		X	75		X	100		X	100		X
	18		45			75		X	75		X	100		X	100		X
	19		45			75		X	75		X	100		X	100		X
	20		45			75		X	75		X	100		X	100		X
	21		45			75		X	75		X	100		X	100		X
	22		45			75		X	75		X	100		X	100		X
	23		45			75		X	75		X	120		X	120		X
	24		100			125		X	125		X	150		X	150		X
	25		100			150		X	150		X	300		X	300		X
	26		75			125		X	125		X	210		X	210		X
	27		75			125		X	125		X	165		X	170		X
	28		75			125		X	125		X	165		X	170		X
	29		75			125		X	125		X	165		X	170		X
	30		75			125		X	125		X	165		X	170		X
	31		75			125		X	125		X	165		X	170		X
	32		75			125		X	125		X	165		X	170		X
	33		75			125		X	125		X	165		X	170		X
	34		75			125		X	125		X	165		X	170		X
	35		75			125		X	125		X	165		X	170		X
	36		75			125		X	125		X	165		X	160		X
	37		75			125		X	125		X	150		X	150		X
	38		75			125		X	125		X	150		X	150		X
	39		75			125		X	125		X	150		X	150		X
	40		75			125		X	125		X	150		X	150		X
	41		75			125		X	125		X	150		X	150		X
	42		75			125		X	125		X	150		X	150		X
	43		75			125		X	125		X	150		X	150		X
	44		75			125		X	125		X	150		X	150		X
	45		75			125		X	125		X	150		X	150		X
	46		75			125		X	125		X	150		X	150		X
	47		75			125		X	125		X	150		X	150		X
	48		100			150		X	150		X	180		X	180		X

Index to Property in University Heights. Addition

The Last Name Given is the One to Whom Property is Assessed

NAME OF OWNER, At Noon on First Day in January, 1915	NAME OF OWNER, At Noon on First Day in January, 1914	NAME OF OWNER, At Noon on First Day in January, 1913	NAME OF OWNER, At Noon on First Day in January, 1912	NAME OF OWNER, At Noon on First Day in January, 1911
Margaret A. C. Hyde			J. Lang Hyde	Margaret A. C. Hyde
"			"	"
"			"	"
"			"	"
"			"	"
"			"	"
"			"	"
"			"	"
"			"	"
Mariam Grant-Macy				Mrs M. G. Macy
"				"
"				"
"				"
M. Hall	M. Hall		Ulysses S. Grant 4th	C. H. Lampee
"	"		"	"
"	"		M. Hall	"
"	"		"	"
"	"		Eliza Burns	M. Hall Agt
"	"		"	"
"	"		"	"
"	"		"	"
"	"		Jennie E. Murch	C H Lampee
"	"		"	"
"	"		Julina Zolezzi	"
"	"		"	"
"	"		"	Mabel Mellinger
"	"		"	"
Theodore C. Anderson Jr 1/2		Theodore C. Anderson S 1/2	Ida R. Baker	C H Lampee
" " 1/2		Annie McCormick N 1/2	"	"
"		"	"	"
	William Rose		Wm Z. Chewning	Wm L. Chewning
	"		"	"
	"		"	John A Lindeman
				"
				W J Hunsacker Und 1/3
				Ben Goodrich "
				E. W. Britt "

City of San Diego, California. University Heights

The Last Value Given is the Assessed Value for the Present Year

DESCRIPTION OR BOUNDARY FOR ASSESSMENT	Lot	Block	Value of Real Estate 1911	Value of Improvements 1911	CHECK	Value of Real Estate 1912	Value of Improvements 1912	CHECK	Value of Real Estate 1913	Value of Improvements 1913	CHECK	Value of Real Estate 1914	Value of Improvements 1914	CHECK	Value of Real Estate 1915	Value of Improvements 1915	CHECK
	1	153	75			150		X	150		X	180		X	180		X
	2		50			125		X	125		X	150		X	150		X
	3		50			125		X	125		X	150		X	150		X
	4		50			125		X	125		X	150		X	150		X
	5		50			125		X	125		X	150		X	150		X
	6		50			125		X	125		X	150		X	150		X
	7		50			125		X	125		X	150		X	150		X
	8		50			125		X	125		X	150		X	150		X
	9		50			125		X	125		X	150		X	150		X
	10		50			125		X	125		X	150		X	150		X
	11		50			125		X	125		X	150		X	150		X
	12		50			125		X	125		X	150		X	150		X
	13		50			125		X	125		X	165		X	160		X
	14		50			125		X	125		X	165		X	170		X
	15		50			125		X	125		X	165		X	170		X
	16		50			125		X	125		X	165		X	170		X
	17		50			125		X	125		X	165		X	170	20	X
	18		50			125		X	125		X	165		X	170		X
	19		50			125		X	125		X	165		X	170		X
	20		50			125		X	125		X	165		X	170		X
	21		50			125		X	125		X	165		X	170		X
	22		50			125		X	125		X	165		X	170		X
	23		50			125		X	125		X	210		X	210		X
	24		75			150		X	150		X	270		X	270		X
	25		100			150		X	175		X	330		X	330		X
	26		75			100		X	150		X	225		X	225		X
	27		75			100		X	150		X	180		X	180		X
	28		75			100		X	150		X	180		X	180		X
	29		75			100		X	150	325	X	180	260	X	180	260	X
542	30		75			100		X	70	150	X	90	40	X	90	30	X
	31		75			100		X	150		X	180		X	180		X
	32		75			100		X	150		X	180		X	180		X
	33		75			100		X	150		X	180		X	180		X
	34		75			100		X	150		X	180		X	180		X
	35		75			100		X	150		X	180		X	180		X
	36		75			100		X	150		X	180		X	180		X
Und 1/3	37		75			100			150			180			180		
"	38		75			100			150			180			180		
"	39		75			100			150			180			180		
"	40		75			100			150			180			180		
"	41		75			100	Und 1/2	X	150		X	180	B	X	180	B	X
"	42		75			100	"	X	150		X	180		X	180	B	X
"	43		75			100	"	X	150		X	180	B	X	180	B	X
"	44		75			100			150			180			180		
"	45		75			100			150			180			180		
"	46		75			100			150			180			180		
"	47		75			100			150			180			180		
"	48		100			150			175			270			270		

Index to Property in University Heights Addition

The Last Name Given is the One to Whom Property is Assessed

NAME OF OWNER, At Noon on First Day in January, 1915	NAME OF OWNER, At Noon on First Day in January, 1914	NAME OF OWNER, At Noon on First Day in January, 1913	NAME OF OWNER, At Noon on First Day in January, 1912	NAME OF OWNER, At Noon on First Day in January, 1911
			Wm. Boden	Wm Borden
			"	Julia E. Charpoit
				"
	Florence Mead	Florence Reed		W C Rush
	"			"
				G Solakides
				Alice Stephens
	Charles W. Freeman		Charles Freeman	Clara Freeman
	"		"	John B. Davidson
Thomas L. Turner				"
"				"
"				"
"				"
"				"
"				"
"				"
"				"
"				"
	W H Harris			S D Construction Co
	"			"
	Mary F. Taylor Und 1/2 Mary Adams Whittemore "	Mary F. Taylor Und 1/2 M. A. Whittemore " S D Construction Co		"
"		"		"
"				"
"				"
"				"
Geo P. Fuhrman				G P. Fuhrman & Co
"				"
	Clarence A. Sheppard			C A. Sheppard
	"			"
		Joel G. Shaw		L. V Hoover
		"		"
		"		"
		"		"
		"		"
		"		"
James H. Newell		James Nivell		"
"		L. V. Hoover		"
		"		"
	Joseph H. Call	J. H. Call	J. H. & S. E. Call	J. H. Call
	"	"	"	"
	"	"	"	"
	"	"	"	"
	"	"	"	"
	"	"	"	"

City of San Diego, California. University Heights

The Last Value Given is the Assessed Value for the Present Year

DESCRIPTION OR BOUNDARY FOR ASSESSMENT	Lot	Block	Value of Real Estate 1911	Value of Improvements 1911	CHECK	Value of Real Estate 1912	Value of Improvements 1912	CHECK	Value of Real Estate 1913	Value of Improvements 1913	CHECK	Value of Real Estate 1914	Value of Improvements 1914	CHECK	Value of Real Estate 1915	Value of Improvements 1915	CHECK
	1	154	75			150		X	175		X	270		X	270		X
	2		50			125		X	150		X	210		X	210		X
	3		50			125		X	150		X	210		X	210		X
	4		50			125		X	150		X	210		X	210		X
	5		50			125		X	150		X	210		X	210		X
	6		50			125		X	150		X	210		X	210		X
	7		50			125		X	150		X	210		X	210		X
	8		50			125		X	150		X	210		X	210		X
	9		50			125		X	150		X	210		X	210		X
	10		50			125		X	150		X	210		X	210		X
	11		50			125		X	150	450	X	210	360	X	210	360	X
	12		50			125		X	150		X	210		X	210		X
	13		50			125		X	150		X	210			210		
	14		50			125		X	150		X	210			210		
	15		50			125		X	150		X	210			210		
	16		50			125		X	150		X	210			210		
	17		50			125		X	150		X	210			210		
	18		50			125		X	150		X	210			210		
	19		50			125		X	150		X	210			210		
	20		50			125		X	150		X	210			210		
	21		50			125		X	150		X	210			210		
	22		50			125		X	150		X	210			210		
	23		50			125		X	150		X	225			225		
	24		75			150		X	175		X	300			300		
	25		100			150		X	175		X	330			330		
	26		75			125		X	150		X	240			240		
	27		75			125		X	150		X	230			115		
	28		75			125		X	150		X	230			115		
	29		75			125		X	150		X	225			225		
	30		75			125		X	150		X	225			225		
	31		75			125		X	150		X	225			225		
	32		75			125		X	150		X	225			225		
	33		75	570		125	570	X	150	520	X	225	210	X	225	210	X
	34		75			125		X	150		X	225			225		
	35		75			125		X	150		X	225			225		
	36		75			125		X	150		X	225			225		
	37		75			125		X	150		X	225			225		
	38		75			125		X	150		X	225			225		
	39		75			125		X	150		X	225			225		
	40		75			125		X	150		X	225			225		
	41		75			125		X	150		X	225			225		
	42		75			125		X	150		X	225			225		
	43		75			125		X	150		X	225			225		
	44		75			125		X	150		X	225			225		
	45		75			125	100	X	150	100	X	225	75	X	225	75	X
	46		75			125		X	150		X	225			225		
	47		75			125		X	150		X	225			225		
	48		100			150		X	175		X	300			300		

Index to Property in University Heights Addition

The Last Name Given is the One to Whom Property is Assessed

NAME OF OWNER, At Noon on First Day in January, 1915	NAME OF OWNER, At Noon on First Day in January, 1914	NAME OF OWNER, At Noon on First Day in January, 1913	NAME OF OWNER, At Noon on First Day in January, 1912	NAME OF OWNER, At Noon on First Day in January, 1911
			Dora L Holt	J.E. Wood
			"	"
				Chris Ehre
	Pearl Schatzle	J. M. Dornbenmier	Edward Riley	Sarah Lynch
	"	"	"	"
Laura C. Shaw		Gabriella Marchant		Mabel H. Gilbert
			Frank G. Bradley	King C. Folles
			"	"
Katherine K. Lewis		Katharine Lewis		Wm. Waldbuesser
"		"		"
"		"		"
"		"		"
"		"		"
				Annie McKenna
				"
E. Wynne Hall	Hattie Hopper	Mrs H. Hopper		Fred. N. Hall
"	"	"		"
				Thomas Roche Jr.
				"
	Mary J Hartley		Wm. A. Giddings	James Hutchinson
	"		"	"
	"		"	"
			W. R. Tracheal	"
			"	"
			"	"
			"	"
		Eliza Long	Eliza Young	"
		"	"	"
				Mrs H.C. Reynolds
				"
				Chas S. Hardy
				Katherine Madden
			James P Conway	F.H. Smock
			"	"
				Blanche B Rockwood
				"
				N. A. Gilman
	Carrie H. Perkins			Daniel O Kilion
	"			"
Emilus Jensen	"			"
"	"			"
				Philip Morse
				"
				"

The Last Value Given is the Assessed Value for the Present Year

DESCRIPTION OR BOUNDARY FOR ASSESSMENT	Lot	Block	Value of Real Estate 1911	Value of Improvements 1911	CHECK	Value of Real Estate 1912	Value of Improvements 1912	CHECK	Value of Real Estate 1913	Value of Improvements 1913	CHECK	Value of Real Estate 1914	Value of Improvements 1914	CHECK	Value of Real Estate 1915	Value of Improvements 1915	CHECK
	1	155	75			125		X	150		X	300		X	300		X
	2		50			100		X	125		X	225		X	225		X
	3		50			100		X	125		X	225		X	225		X
	4		50			100		X	125		X	225		X	225		X
	5		50			100		X	125		X	225		X	225		X
	6		50			100		X	125	375	X	225	300	X	225	300	X
	7		50			100		X	125		X	225		X	225		X
	8		50			100		X	125		X	225		X	225		X
	9		50			100		X	125		X	225		X	225		X
	10		50			100		X	125		X	225		X	225		X
	11		50			100		X	125		X	225		X	225		X
	12		50			100		X	125		X	225		X	225		X
	13		50			100		X	125		X	225		X	225		X
	14		50			100		X	125		X	225		X	225		X
	15		50			100		X	125		X	225		X	225		X
	16		50			100		X	125		X	225		X	225		X
	17		50			100	125	X	125	125	X	225	100	X	225	100	X
	18		50			100		X	125		X	225		X	225		X
	19		50			100		X	125		X	225		X	225		X
	20		50			100		X	125		X	225		X	225		X
	21		50			100		X	125		X	225		X	225		X
	22		50			100		X	125		X	225		X	225		X
	23		50			100		X	125		X	240		X	240		X
	24		75			125		X	150		X	330		X	330		X
	25		100			100		X	125		X	240		X	240		X
	26		75			75		X	100		X	180		X	180		X
	27		75			75		X	100		X	165		X	170		X
	28		75			75		X	100		X	165		X	170		X
	29		75			75		X	100		X	165		X	170		X
	30		75			75		X	100		X	165		X	170		X
	31		75			75		X	100		X	165		X	170		X
	32		75			75		X	100		X	165		X	170		X
	33		75			75		X	100		X	165		X	170		X
	34		75			75		X	100		X	165		X	170		X
	35		75			75		X	100		X	165		X	170		X
	36		75			75		X	100		X	165		X	170		X
	37		75			75		X	100		X	165		X	170		X
	38		75			75		X	100		X	165		X	170	650	X
	39		75			75		X	100		X	165		X	170		X
	40		75			75		X	100		X	165		X	170		X
	41		75			75		X	100		X	165		X	170		X
	42		75			75		X	100		X	165		X	170		X
	43		75			75		X	100		X	165		X	170		X
	44		75			75		X	100		X	165		X	170		X
	45		75			75		X	100		X	165		X	170		X
	46		75			75		X	100		X	165		X	170		X
	47		75			75		X	100		X	165		X	170		X
	48		100			100		X	125		X	210		X	210		X

Index to Property in University Heights Addition

City of San Diego, California. University Heights

130

The Last Name Given is the One to Whom Property is Assessed

The Last Value Given is the Assessed Value for the Present Year

NAME OF OWNER, At Noon on First Day in January, 1915	NAME OF OWNER, At Noon on First Day in January, 1914	NAME OF OWNER, At Noon on First Day in January, 1913	NAME OF OWNER, At Noon on First Day in January, 1912	NAME OF OWNER, At Noon on First Day in January, 1911	DESCRIPTION OR BOUNDARY FOR ASSESSMENT	Lot	Block	Value of Real Estate 1911	Value of Improvements 1911	CHECK	Value of Real Estate 1912	Value of Improvements 1912	CHECK	Value of Real Estate 1913	Value of Improvements 1913	CHECK	Value of Real Estate 1914	Value of Improvements 1914	CHECK	Value of Real Estate 1915	Value of Improvements 1915	CHECK
		Abner Miller	Stephenie Storme	August Storm		1	156	75			100		X	125		X	200		X	200	70	X
		"	"	"		2		50			75		X	100		X	165		X	170		X
		"	"	"		3		50			75		X	100		X	165		X	160		X
		"	"	"		4		50			75		X	100		X	165		X	160		X
		"	Bettie Fischer	"		5		50			75		X	100		X	165		X	160		X
		"	"	"		6		50			75		X	100		X	165		X	160		X
	C. M. Borgen	"	"	"		7		50			75		X	100		X	165		X	160		X
	Geo. N. Lapsley	"	"	"		8		50			75		X	100		X	165		X	160		X
	"	"	James P. Conway	"		9		50			75		X	100		X	165		X	160	310	X
	James P. Conway	"	"	"		10		50			75		X	100		X	165		X	160		X
	"	"	"	"		11		50			75		X	100		X	165		X	160		X
	"	"	"	"		12		50			75		X	100		X	165		X	160		X
	"	"	"	"		13		50			75		X	100		X	165		X	160		X
	"	"	"	"		14		50			75		X	100		X	165		X	160		X
Henry Ellers	"	"	"	"		15		50			75		X	100		X	165		X	160		X
"	"	"	"	"		16		50			75		X	100		X	165		X	160		X
"	Henry Ellers	"	"	A. B. Lichty		17		50			75		X	100		X	165		X	160		X
"	"	"	"	Henry Ellers		18		50			75		X	100		X	165		X	160		X
"	"	"	"	"		19		50			75		X	100		X	165		X	160		X
"	"	"	"	"		20		50	140		75	140	X	100	140	X	165	60	X	160	70	X
"	Roy R. White	"	"	Ray R. White		21		50			75		X	100		X	165		X	160		X
	"	"	"	"		22		50			75		X	100		X	165		X	170		X
	"	"	"	"		23		50	220		175	215	X	100	215	X	180	90	X	160	90	X
		"	"	"		24		75			100		X	125		X	225		X	225		X
La Sal Association of Seventh Day Adventists		Seventh Day Adventist Church		Chas F. O'Neall		25		100			100		X	125		X	225		X	225	Ck 600 Barns	X
"		"		"		26		75			75		X	100	under open	X	165		X	170		X
	Sidney A. Smith	"		"		27		75			75		X	100		X	150		X	150		X
	"	"		"		28		75			75		X	100		X	150		X	150		X
	"	"		"		29		75			75		X	100		X	150		X	150		X
	"	"		"		30		75			75		X	100		X	150	30	X	150	30	X
	Ethel W. Allen		Stephenie Storme	August Storm		31		75			75		X	100		X	150		X	150		X
	"		"	"		32		75			75		X	100		X	150		X	150		X
Emma J. Ashner		Fred A. Shapley	"	"		33		75			75		X	100		X	150		X	150		X
"		"	"	"		34		75			75		X	100		X	150		X	150		X
Fred A. Shapley		"	"	"		35		75			75		X	100		X	150		X	150		X
"	Fred A. Shapley	"	"	"		36		75			75		X	100		X	150		X	150		X
"	"	"	"	"		37		75			75		X	100		X	150		X	150		X
"	"	"	"	"		38		75			75		X	100		X	150		X	150		X
"	"	"	"	"		39		75			75		X	100		X	150		X	150		X
"	"	"	"	"		40		75			75		X	100		X	150		X	150		X
W. R. Trachsel		W. R. Trachsel	"	"		41		75			75		X	100		X	150		X	150	170	X
"		"	"	"		42		75			75		X	100		X	150		X	150		X
"		Stephenie Storme	"	"		43		75			75		X	100		X	150		X	150		X
"		"	"	"		44		75			75		X	100		X	150		X	150		X
		Abner W. Johnston	"	"		45		75			75		X	100		X	150		X	150		X
		"	"	"		46		75			75		X	100		X	150		X	150		X
		"	"	"		47		75			75		X	100		X	150		X	150		X
		"	"	"		48		100			100		X	125		X	200		X	200		X

Index to Property in University Heights Addition

The Last Name Given is the One to Whom Property is Assessed

NAME OF OWNER, At Noon on First Day in January, 1915	NAME OF OWNER, At Noon on First Day in January, 1914	NAME OF OWNER, At Noon on First Day in January, 1913	NAME OF OWNER, At Noon on First Day in January, 1912	NAME OF OWNER, At Noon on First Day in January, 1911
			Stephenie Storme	August Storm
			"	"
			"	"
			"	"
Addison S. Botkin			R. O. Porak	"
"			"	"
"			"	"
"			"	"
"			"	"
"			"	"
"			"	"
	Letha O. N. Cordrey		S. D. Kinyon	"
	"		"	"
	"		"	"
	"		"	"
Kanji Watanabe		W. R. Trackeel	Stephenie Storme	"
"	"	"	"	"
"	"	"	"	"
"	"	"	"	"
"	"	"	"	"
"	"	"	"	"
"	"	"	"	"
		Ida E. Richmond	D. E. Hanafin	Mrs E. L. Kihell
		"	"	"
		"	"	"
		"	"	"
Charles D. Boyce	Chas D. & Lula Boyce	Charles D. Boyce	Stephenie Storme	August Storm
"	"	"	"	"
"	"	"	"	"
"	"	"	"	"
John L. Hinkle		T. H. Jacks	Mrs L. B. Wingfield	"
"		"	"	"
"		"	"	"
"		"	"	"
Addison S. Botkin			R. O. Porak	"
"			"	"
"			"	"
	James L. Haggard		"	"
	"		"	"
W. J. Driggers	"		"	"
"	"		"	"
		W. W. Hayden	Stephenie Storme	"
		"	"	"
		"	"	"

City of San Diego, California. University Heights

The Last Value Given is the Assessed Value for the Present Year

DESCRIPTION OR BOUNDARY FOR ASSESSMENT	Lot	Block	Value of Real Estate 1911	Value of Improvements 1911	CHECK	Value of Real Estate 1912	Value of Improvements 1912	CHECK	Value of Real Estate 1913	Value of Improvements 1913	CHECK	Value of Real Estate 1914	Value of Improvements 1914	CHECK	Value of Real Estate 1915	Value of Improvements 1915	CHECK
	1	157	75			100		X	125		X	180		X	180		X
	2		50			75		X	100		X	150		X	150		X
	3		50			75		X	100		X	150		X	150		X
	4		50			75		X	100		X	150		X	150		X
	5		50			75		X	100		X	150		X	150		X
	6		50			75		X	100		X	150		X	150		X
	7		50			75		X	100		X	150		X	150		X
	8		50			75		X	100		X	150		X	150		X
	9		50			75		X	100		X	150		X	150		X
	10		50			75		X	100		X	150		X	150		X
	11		50			75		X	100		X	150		X	150		X
	12		50			75		X	100		X	150		X	150		X
	13		50			75		X	100		X	150		X	150		X
	14		50			75		X	100		X	150		X	150		X
	15		50			75		X	100		X	150		X	150		X
	16		50			75		X	100		X	150		X	150		X
	17		50			75		X	100		X	150		X	150		X
	18		50			75		X	100		X	150		X	150		X
	19		50			75		X	100		X	150		X	150	JAP. HUTS.	X
	20		50			75		X	100		X	150		X	150	90	X
	21		50			75		X	100		X	150		X	150		X
	22		50			75		X	100		X	150		X	150		X
	23		50			75		X	100		X	165		X	170		X
	24		75			100		X	125		X	210		X	210		X
	25		75			100		X	150		X	225		X	225		X
	26		75			100		X	125		X	165		X	170	E 340	X
	27		75			100		X	125		X	150		X	150		X
	28		75			100		X	125		X	150		X	150		X
	29		75			100		X	125		X	150	20	X	150	20	X
	30		75			100		X	125		X	150		X	150		X
	31		75			100	125	X	125		X	150	100	X	150	100	X
	32		75			100		X	125		X	150		X	150		X
	33		75			100		X	125		X	150		X	150	20	X
	34		75			100		X	125		X	150		X	150		X
	35		75			100		X	125		X	150		X	150		X
	36		75			100		X	125		X	150		X	150		X
	37		75			100		X	125		X	150		X	150		X
	38		75			100		X	125		X	150		X	150		X
	39		75			100		X	125		X	150		X	150		X
	40		75			100		X	125		X	150		X	150		X
	41		75			100		X	125		X	150		X	150	100	X
	42		75			100		X	125		X	150		X	150		X
	43		75			100		X	125		X	150		X	150	300	X
	44		75			100		X	125		X	150		X	150		X
	45		75			100		X	125		X	150		X	150		X
	46		75			100		X	125		X	150		X	150		X
	47		75			100		X	125		X	150		X	150		X
	48		100			125		X	150		X	200		X	200		X

The Last Name Given is the One to Whom Property is Assessed

NAME OF OWNER, At Noon on First Day in January, 1915	NAME OF OWNER, At Noon on First Day in January, 1914	NAME OF OWNER, At Noon on First Day in January, 1913	NAME OF OWNER, At Noon on First Day in January, 1912	NAME OF OWNER, At Noon on First Day in January, 1911
				Gusta Goldwell
				W. A. Dayton
				"
			Morris Ellison	Western Inv, Co, of S D.
			"	"
			Western Investment Co. of S.D.	"
			"	Thomas A Parr
				Amelia E. Ward
				"
				"
				Fred Larsen
				W B. Gloyd
		K. A. Kemp		Oxton L. Wadsworth
		"		W. W. Johnston
			Dora Sherman	Dora "Cruz
			Douglas T. Forbes	Western Inv, Co, of S D.
E. A. Whiteson		John Schieder	Gaeton Baudiamd	"
"		"	"	"
Edmund B. Weaver				E. B Weaver
"				"
	Wm L Cole	W.L. Cole		Western Inv, Co, of S D.
	"	"		"
				James Nolan
				A. Scorlich
			Gertrude Goode Stevens	Gertrude " Goode
			Emma Treadway	Charles A Treadway
			"	"
J. D. Hammett	Monroe M. Fitzgerrell	Eliza S Turpin		M Tomosevich
"	F. M. Cummings	"		D C Collier & Co
	"			Nellie E Hill
G. A Bryan				"
"		Peter Kehoe		C D. Frazee
		"		"

The Last Value Given is the Assessed Value for the Present Year

DESCRIPTION OR BOUNDARY FOR ASSESSMENT	Lot	Block	Value of Real Estate 1911	Value of Improvements 1911	CHECK	Value of Real Estate 1912	Value of Improvements 1912	CHECK	Value of Real Estate 1913	Value of Improvements 1913	CHECK	Value of Real Estate 1914	Value of Improvements 1914	CHECK	Value of Real Estate 1915	Value of Improvements 1915	CHECK
	1	158	75			125		X	150		X	180		X	180		X
	2		50			100		X	125		X	150		X	150		X
	3		50			100		X	125		X	150		X	150		X
	4		50			100		X	125		X	150		X	150		X
	5		50			100		X	125		X	150		X	150		X
	6		50			100		X	125		X	150		X	150		X
	7		50			100		X	125		X	150		X	150		X
	8		50			100		X	125		X	150		X	150		X
	9		50			100		X	125		X	150		X	150		X
	10		50			100		X	125		X	150		X	150		X
	11		50			100		X	125		X	150		X	150		X
	12		50			100		X	125		X	150		X	150		X
	13		50			100		X	125		X	150		X	150		X
	14		50			100		X	125		X	150		X	150		X
	15		50			100		X	125		X	150		X	150		X
	16		50			100		X	125		X	150		X	150		X
	17		50			100		X	125		X	150		X	150		X
	18		50			100		X	125		X	150		X	150		X
	19		50	210		100	210	X	125	210	X	150	90	X	150	90	X
	20		50			100		X	125		X	150		X	150		X
	21		50			100		X	125		X	150		X	150		X
	22		50			100		X	125		X	150		X	150		X
	23		50			100		X	125		X	160		X	160		X
	24		75			125		X	150		X	210		X	210		X
	25		100			150		X	175		X	225		X	225		X
	26		75			125		X	150		X	180		X	180		X
	27		75			125		X	150		X	165	60	X	170	90	X
	28		75			125		X	150		X	165		X	170		X
	29		75			125		X	150		X	165		X	170		X
	30		75			125		X	150		X	165		X	170		X
	31		75			125		X	150		X	165		X	170		X
	32		75			125		X	150		X	165		X	170		X
	33		75			125		X	150		X	165		X	170		X
	34		75			125		X	150		X	165		X	170		X
	35		75			125		X	150		X	165		X	170		X
	36		75			125		X	150		X	165		X	170		X
	37		75			125		X	150		X	165		X	170		X
	38		75			125		X	150		X	165		X	170		X
	39		75			125		X	150	310	X	165	250	X	170	250	X
	40		75			125		X	150		X	165		X	170		X
	41		75			125		X	150		X	165	250	X	170	250	X
	42		75			125		X	150		X	165		X	170		X
	43		75			125		X	150		X	165		X	170		X
	44		75			125		X	150		X	165		X	170		X
	45		75			125		X	150		X	165		X	170		X
	46		75			125		X	150		X	165		X	170		X
	47		75			125		X	150	60	X	165	50	X	170	50	X
	48		100			150		X	175		X	210		X	210		X

Index to Property in University Heights Addition

City of San Diego, California. University Heights

The Last Name Given is the One to Whom Property is Assessed

NAME OF OWNER, At Noon on First Day in January, 1915	NAME OF OWNER, At Noon on First Day in January, 1914	NAME OF OWNER, At Noon on First Day in January, 1913	NAME OF OWNER, At Noon on First Day in January, 1912	NAME OF OWNER, At Noon on First Day in January, 1911
Roberta Winter	Roberta H. Winter	Southwestern Inv Co		Southwestern Inv Co
"	"	"		"
Carlos Tenwolde	Charles Tenwolde	"	Charles Tenwolde	"
"	"	"	Southwestern Inv Co	"
"	"	"	"	"
"	"	"	"	"
Gust Rathe	Southwestern Inv Co	"	"	"
"		Gust Rathe	"	"
Ynez B. de Warner	Pacific Building Co	Ynez Warner	Pacific Building Co.	Emma Lee
"	"	"	"	"
	Annie F. Butler			T. F. Butler
	"			"
		Grace L. Blocker	G. L. Blocker	Western Inv. Co, of S D.
		"	"	"
		Quincy Baker	Western Inv. Co of S D	"
		"		
	Irene R Clark		Irene Clark	F. W. Clark
	Charles Leonhardt		C. & B. Leonhardt	Western Inv, Co, of S D.
	"		"	
				Elizabeth Temple
				Harriet S. Butler
				Floyd D. Small
			Julia M. Pray	John M. Pray
		Stephen A. Hemphill		S. A. Hemphill
		"		"
		"		"
		"		"
		"		"
				"
				Western Inv, Co, of S D.
Rachel I. Loring	R. I. Loring	Mrs E. A. Loring		Lloyd L. Stafford
"	"	"		"
W. R. Fitzpatrick				Western Inv, Co, of S D.
"				"
William A. Alister	Julius E. Eberwein			"
"	"			"
Lewis L. Rosenberger	Richard A. Crippen			"
		H. J. Gottsburen		"

The Last Value Given is the Assessed Value for the Present Year

DESCRIPTION OR BOUNDARY FOR ASSESSMENT	Lot	Block	Value of Real Estate 1911	Value of Improvements 1911	CHECK	Value of Real Estate 1912	Value of Improvements 1912	CHECK	Value of Real Estate 1913	Value of Improvements 1913	CHECK	Value of Real Estate 1914	Value of Improvements 1914	CHECK	Value of Real Estate 1915	Value of Improvements 1915	CHECK
Re Subd.	1	159	25			50		X	50		X	60		X	60		X
	2		80			150	175	X	150	175	X	175	90	X	175	90	X
	3		30			75		X	75		X	100		X	100		X
	4		40			125		X	125		X	150		X	150		X
	5		50			150		X	150		X	175		X	175		X
	6		50			150	75	X	150	75	X	175	60	X	175	60	X
	7		125			250	50	X	250	50	X	300	50	X	300	40	X
	8		100			250		X	250		X	300		X	300		X
	1	160	100			150		X	175	450	X	210	360	X	210	360	X
	2		75			125		X	150		X	165		X	170		X
	3		75			125		X	150		X	165		X	170	200	X
	4		75	250		125	250	X	150	300	X	165	200	X	170		X
	5		50	80		125	75	X	150	85	X	165	30	X	170	40	X
	6		50			125		X	150		X	165		X	170		X
	7		50			125		X	150	275	X	165	220	X	170	230	X
	8		50			125		X	150		X	165		X	170		X
	9		50			125		X	150	350	X	165	280	X	170	350	X
	10		50			125		X	150		X	165		X	170		X
	11		50			125		X	150		X	165		X	170		X
	12		50			125		X	150		X	165		X	170		X
	13		50	400		125	250	X	150	250	X	165	120	X	170	120	X
	14		50			125		X	150		X	165		X	170		X
	15		50			125		X	150		X	165		X	170		X
	16		50			125		X	150		X	165		X	170		X
	17		50			125		X	150		X	165		X	170		X
	18		50			125		X	150		X	165		X	170		X
	19		50	(50)		125	75	X	150	75	X	165	40	X	170	40	X
	20		50			125		X	150		X	165		X	170		X
	21		50			125		X	150	10	X	165		X	170		X
	22		50			125		X	150		X	165		X	170		X
	23		50			125		X	150		X	210		X	210		X
	24		75			150		X	175		X	300		X	260		X
	25		100			125		X	125		X	150		X	150		X
	26		60			100		X	100		X	120		X	120		X
	27		50	100		75	100	X	75	100	X	90	40	X	90	40	X
	28		40			75		X	75		X	90		X	90		X
	29		40			75		X	75		X	90		X	90		X
	30		40			75		X	75		X	90		X	90		X
	31		40			75		X	75		X	90		X	90		X
	32		75			150		X	150	60	X	150	50	X	150	50	X
	33		60			100		X	100		X	150		X	150		X
	34		75			125		X	125		X	150		X	150		X

Index to Property in University Heights Addition

City of San Diego, California.

134 University Heights

The Last Name Given is the One to Whom Property is Assessed

The Last Value Given is the Assessed Value for the Present Year

NAME OF OWNER, At Noon on First Day in January, 1915	NAME OF OWNER, At Noon on First Day in January, 1914	NAME OF OWNER, At Noon on First Day in January, 1913	NAME OF OWNER, At Noon on First Day in January, 1912	NAME OF OWNER, At Noon on First Day in January, 1911	DESCRIPTION OR BOUNDARY FOR ASSESSMENT	Lot	Block	Value of Real Estate 1911	Value of Improvements 1911	CHECK	Value of Real Estate 1912	Value of Improvements 1912	CHECK	Value of Real Estate 1913	Value of Improvements 1913	CHECK	Value of Real Estate 1914	Value of Improvements 1914	CHECK	Value of Real Estate 1915	Value of Improvements 1915	CHECK
		John Kellenberger		Elise Kossert		1	161	75			125			150			260			260		
		"		"		2		50			100			125			180			180		
		"		R Gardner		3		50			100			125			180			180		
				"		4		50			100			125			180			180		
						5		50			100			125			180			180		
	Clyde J. Scully	C. J. Scully		Sidney A. Wyllis		6		50			100			125	100		180	60		180	60	
	Laura C. Farrar Undiv	Western Investment Co. of S. D.		Western Inv Co of S.D.		7		50			100			125			180			180		
	Olive Devinell Undiv					8		50	150		100	50		125	50		90 90 90	10		90 90 90	10	
	Sullivan H. Taylor	S. W. Taylor	Los Angeles Home Co	J E Knowland		9		50			100			125			90	10		90		
	"	"	"	"		10		50			100			125			180			180		
		Mary E. Livingston		San Diego Construction Co		11		50			100			125			180			180		
		"		"		12		50	380		100	375		125	380		180	160		180	160	
Martha Walker	Martha J. Walker	S. D. Con. Co		"		13		50			100			125			180			180		
"	"	"		"		14		50	300		100	300		125	300		180	120		180	120	
John V Bush		S D Construction Co		"		15		50			100			125			180			180		
"		"		"		16		50	300		100	300		125	300		180	120		180	120	
Emma C. Walmsley			San Diego Construction Co	E. E. Benedict		17		50			100			125			180			180		
"			"	"		18		50	300		100			125	300		180	120		180	120	
		Mrs Ada Culpepper	Mrs M. H. MacMillan	H R Sybert		19		50			100			125			180			180		
			"	"		20		50	40		100	40		125	40		180	20		180	20	
John Schuder	Norman A. Winchell			Southwestern Inv Co		21		50			100			125			180			180		
	Henry Hiatt		Julia Pulver	L.A. Julia Pulver		22		50			100			125	40		180	30		180	30	
		W. J. Ferguson		W R Sybert		23		50			100			125			225			225		
Rosilla D. Osborn	Rosilla D. Osborn	W. R. Sybert		"		24		75			125			150	315		320	260		320	250	
"	"	"		"		25		100			150			125			270	160		270	170	
"	"	"		"		26		60			125			100			210			210		
"	"	"		"		27		60			125			100			165			170		
"	"	"		"		28		60			125			100			165			170		
John Schudi		Jacob Bamman	W. R. Sybert	D C Collier & Co		29		60			125			150			165			170		
		"	"	WR Sybert		30		60			125			150			165			170		
		"	"	"		31		60			125			150			165			170		
				Lina Sybert		32		60			125			150			165			170		
				S.D Construction Co		33		60			125			150			165			170		
				"		34		60			125			150			165			170		
				"		35		60			125			150			165			170		
				"		36		60			125			150			165			170		
		S D Construction Co	W. L. Davis	Western Inv Co of SD		37		60			125			150			165			170		
		"	"	"		38		60			125			150			165			170		
Daisy M. Bartean				S.D. Construction Co		39		60	410		125	410		150	410		165	170		170	170	
"				"		40		60			125			150			165			170		
Samuel L. Worthley				"		41		60	380		125	375		150	375		165	150		170	150	
"						42		60			125			150			165			170		
				D C Collier & Co		43		60			125			150			165			170		
Mary F. Worthley	M. Worthley	C. G. Sweet		Home Villa Bldg & Construction Co		44		60	400		125	405		150	250		165	100		170	100	
"	"	"		"		45		60			125			150			165			170		
Charles Leonhardt	C. & B. Leonhardt	Chas Leonhardt		Chas Leonhardt		46		60			125			150			165			170		
"	"	"		"		47		60			125			150			165			170		
						48		85			150			175			225			225		

Index to Property in University Heights Addition

135

The Last Name Given is the One to Whom Property is Assessed

The Last Value Given is the Assessed Value for the Present Year

NAME OF OWNER, At Noon on First Day in January, 1915	NAME OF OWNER, At Noon on First Day in January, 1914	NAME OF OWNER, At Noon on First Day in January, 1913	NAME OF OWNER, At Noon on First Day in January, 1912	NAME OF OWNER, At Noon on First Day in January, 1911	DESCRIPTION OR BOUNDARY FOR ASSESSMENT	Lot	Block	Value of Real Estate 1911	Value of Improvements 1911	CHECK	Value of Real Estate 1912	Value of Improvements 1912	CHECK	Value of Real Estate 1913	Value of Improvements 1913	CHECK	Value of Real Estate 1914	Value of Improvements 1914	CHECK	Value of Real Estate 1915	Value of Improvements 1915	CHECK
	Fredrick A. Hobbs			Western Inv, Co, of S D		1	162	75			100		X	125		X	240		X	240		X
	W. M. Stiles	Pacific Building Co	H. Wightman	"		2		50			75		X	100		X	180		X	180		X
	John Laipple	Western Investment Co. of S. D.	Western Inv Co of S.D.	"		3		50			75	115	X	100	125	X	180	100	X	180	100	X
	"	"	"	"		4		50			75		X	100		X	180		X	180		X
Frank L. Robinson			Norton Nichols	"		5		50			75		X	100	75	X	180	60	X	180	60	X
L. D. Wolf			"	"		6		50			75		X	100		X	180		X	180		X
"			"	"		7		50	30		75	30	X	100	30	X	180	10	X	180	one	X
			Western Investment Co. of S. D.	"		8		50			75		X	100		X	180		X	180		X
			"	"		9		50			75		X	100		X	180		X	180		X
			"	"		10		50			75		X	100		X	180		X	180		X
Lillian B. & Elmer B. Green	E. B. & Lillian B. Green		"	"		11		50			75		X	100		X	180		X	180		X
"	"		"	"		12		50			75		X	100		X	180		X	180		X
"	"		"	"		13		50			75		X	100		X	180		X	180		X
"	"		"	"		14		50			75		X	100		X	180		X	180		X
Alice Law		Agnes G Ellis	"	"		15		50			75		X	100		X	180		X	180		X
		"	"	"		16		50			75		X	100		X	180		X	180		X
Lucy E. Tedrick			Susan A. Whiting	F. C. Whitney		17		50			75		X	100		X	180		X	180		X
"			"	"		18		50			75		X	100		X	180		X	180		X
"			"	"		19		50			75		X	100		X	180		X	180		X
"			"	"		20		50			75		X	100		X	180		X	180		X
				Fannie Roberts		21		50			75		X	100		X	180		X	180		X
	Charles H. Moreland	C. H. Moreland	W. M. Law	Margaret Duval		22		50			75		X	100		X	180		X	180		X
	"	"	"	"		23		50			75		X	100		X	225		X	225		X
		Sophia A. Remondino	"	John E. Vince		24		100			125		X	150		X	300		X	300		X
		"		Western Inv, Co, of S D		25		125			125	125	X	150	250	X	320	200	X	320	200	X
Frank Hurlburt				"		26		75			100		X	125		X	225		X	225		X
Samuel Black		Jennie Newman		"		27		75			100		X	125		X	180		X	180		X
John K. Peyton	Kirkham Inv Co of S D.	Western Investment Co. of S. D.		"		28		75			100		X	125		X	180		X	180		X
Mary J. Akerman	A W Zacharia	"		"		29		75			100		X	125		X	180		X	180		X
"	"	"		"		30		75			100		X	125		X	180		X	180		X
				"		31		75	20		100	40	X	125	60	X	180	20	X	180	20	X
			Wm Schill	"		32		75			100		X	125		X	180		X	180		X
			L. T. Stone	"		33		75			100		X	125		X	180		X	180	30	X
			"	"		34		75			100		X	125		X	180	10	X	180		X
				"		35		75			100		X	125		X	180		X	180		X
				"		36		75			100		X	125		X	180		X	180		X
				"		37		75			100		X	125		X	180		X	180		X
				"		38		75			100		X	125		X	180		X	180		X
W. W. Miller		Henry A Parmater		R. L. Cresap		39		75	380		100	380	X	125	380	X	180	150	X	180	150	X
"		"		"		40		75			100		X	125		X	180		X	180		X
Emma L. Purdy		Emma L. Purdy	John G. Purdy	Western Inv, Co, of S D.		41		75			100		X	125		X	180	280	X	180	280	X
"		"	"	"		42		75			100		X	125		X	180		X	180		X
"	Delia Dunbar	"	Emma L. Purdy	Emma L. Perry		43		75	230		100	230	X	125	300	X	180	160	X	180	160	X
"	"	"	"	"		44		75			100		X	125		X	180		X	180		X
D. C. Crosby			S. J. Smith	Chas F. O'Neall		45		75			100		X	125	450	X	180	360	X	180	360	X
"			"	"		46		75			100	10	X	125		X	180		X	180		X
		Peter D Haf		Western Inv, Co, of S D		47		75			100		X	125		X	180		X	180		X
		"		"		48		100			125		X	150		X	260		X	260		X

Index to Property in University Heights Addition

The Last Name Given is the One to Whom Property is Assessed

NAME OF OWNER, At Noon on First Day in January, 1915	NAME OF OWNER, At Noon on First Day in January, 1914	NAME OF OWNER, At Noon on First Day in January, 1913	NAME OF OWNER, At Noon on First Day in January, 1912	NAME OF OWNER, At Noon on First Day in January, 1911
Arthur J. Dickerson		Mrs. C. A. Dickerson, Exec.	Arthur J. Dickerson Exec. of Mary C. Larson Est	Arthur J. Dickerson
"				"
C. A. Mellor		J. E. Williams		Western Inv, Co, of S D
Western Inv Co of S D. N½ SW¼		Western Investment Co. of S. D.		"
"		"	Ida Albion	"
Thomas + Mary A. Scally	Sydney C. Fallon	"	Western Investment Co. of S. D.	"
"	"	"	"	"
Mrs J. M. Worthington	James M. Worthington			C. F. Sherwood
Geo S. Ricks	Walter D. Ricks	Fred G. Klatt		John A. Brogle
"	"	"		O. B. Avis
				"
		Clara B Disney		Southwestern Inv Co
		"		"
	Robert E. Reyes	Joseph Chacon		Boyd H. Gibbons
	"	"		"
		Mabel Dona Fay		Western Inv, Co, of S D
		"		"
				Geo A. Davis
				"
				"
				Lena Creswell
				"
				"
M. J. Williard		Kelly S. Harlow		Susan S. Pollock
"		"		"
S. P. Swayne		W. F. Harlow	L D & C M. Gale	James F. Fulton Estate
"		"	"	"
Geo F. Mahler	Carrie Jones			Western Inv, Co, of S D
"	"			"
	Western Inv Co of S D.			"
	"	Edgar Ellis		"
		"		"
	Wm Reid	Western Investment Co. of S. D.		"
	"	"		"
	Charles L. Ortonville	"		"
	"	"		"
	"	"		"
	"	"		"
				Southwestern Invest Co
				"
Sarah A. Tollan			Mrs. S. A. Tollan	W. C. Gilkey
"			"	"

City of San Diego, California. University Heights

The Last Value Given is the Assessed Value for the Present Year

DESCRIPTION OR BOUNDARY FOR ASSESSMENT	Lot	Block	Value of Real Estate 1911	Value of Improvements 1911	CHECK	Value of Real Estate 1912	Value of Improvements 1912	CHECK	Value of Real Estate 1913	Value of Improvements 1913	CHECK	Value of Real Estate 1914	Value of Improvements 1914	CHECK	Value of Real Estate 1915	Value of Improvements 1915	CHECK
	1	163	75			100			125			240			240		
	2		50			75			100			200			200		
	3		50			75			100			200			200		
	4		50			75			100			200			200		
	5		50			75			100			200		NW ¼ SW ¼	100 100	160	
	6		50			75			100			200			200		
	7		50			75			100			200			200		
	8		50			75			100			200			200		
	9		50			75			100			200	30		200	30	
	10		50			75			100	10		200			200		
	11		50			75			100	75		200	60		200	60	
	12		50			75			100			200			200		
	13		50			75			100			200			200		
	14		50			75			100			200			200		
	15		50			75	60		100	225		200	300		200	300	
	16		50			75			100			200			200		
	17		50			75	75		100	110		200	90		200	90	
	18		60			75			100			200			200		
	19		50			75			100			200			200		
	20		50			75			100			200			200		
	21		50			75			100			200			200		
	22		50			75			100			200			200		
	23		50			75			100			225			225		
	24		100			125			150			330			330		
	25		125			125			150			320			320		
	26		75			75			100			325			225		
	27		75			75			100			180			180		
	28		75			75			100			180			180		
	29		75			75			100			180			180		
	30		75			75			100			180			180		
	31		75			75			100			180			180		
	32		75			75			100			180			180		
	33		75			75			100			180			180		
	34		75			75			100			180			180		
	35		75			75			100			180			180		
	36		75			75			100			180			180		
	37		75			75	40		100	40		180	20		180	520	
	38		75			75			100			180			180		
	39		75			75			100			180			180		
	40		75			75			100			180			180		
	41		75			75			100			180			180		
	42		75			75			100			180			180		
	43		75			75			100			180			180		
	44		75			75			100			180			180		
	45		75			75	10		100	10		180	10		180	Road	
	46		75			75			100			180			180		
	47		75			75			100			180			180		
	48		100			100			125			240			240		

The Last Name Given is the One to Whom Property is Assessed

NAME OF OWNER, At Noon on First Day in January, 1915	NAME OF OWNER, At Noon on First Day in January, 1914	NAME OF OWNER, At Noon on First Day in January, 1913	NAME OF OWNER, At Noon on First Day in January, 1912	NAME OF OWNER, At Noon on First Day in January, 1911
	W. J. Rolfe			W.K. Woodman
	"			M. Kew
The Owl Wrecking Co			Joseph B. Fraas	Edward B. Plummer
"			"	"
"			"	"
"			"	"
				Mrs Foley
				Linda J. Prince
				"
	Alexander A Brown Est		A. C. Henry	Mrs. D. Brown
	"		"	"
	William B. Simmons			Milton B. Simmons
	"			"
	"			"
	"			"
	"			"
	W. E. + Sophia Weatherwax			Mary E. Keown
	"			"
	"			"
	Geo N. Eiserman			Christopher Meyer
	"			Julia E. Dateman
				"
				"
				Albin Sundell
				"
				"
				"
				Harry E. Jones
				"
		Ella Bryan		Charles + Gordon Swinden
		"		"
				A. H. Kayser
				"
				M. Kew
				"
		Ella D Sawyers		Edward F. Arey
		"		"
	Geo L. Ricks	John A. Bass		Mary E. Ricker
	"	"		"
			M. J. McCarthy	David Stoller
			"	"

The Last Value Given is the Assessed Value for the Present Year

DESCRIPTION OR BOUNDARY FOR ASSESSMENT	Lot	Block	Value of Real Estate 1911	Value of Improvements 1911	CHECK	Value of Real Estate 1912	Value of Improvements 1912	CHECK	Value of Real Estate 1913	Value of Improvements 1913	CHECK	Value of Real Estate 1914	Value of Improvements 1914	CHECK	Value of Real Estate 1915	Value of Improvements 1915	CHECK
	1	164	75			125		X	150		X	360		X	360		X
	2		60			100		X	125		X	260		X	240		X
	3		60			100		X	125		X	260		X	240		X
	4		60			100		X	125		X	260		X	240		X
	5		60			100		X	125		X	260		X	240		X
	6		60			100		X	125	25	X	260	—	X	240		X
	7		60			100		X	125	40	X	260		X	240		X
	8		60			100		X	125		X	260	30	X	240	30	X
	9		60			100		X	125		X	260		X	240		
	10		60			100		X	125		X	260		X	240		
	11		60			100		X	125		X	260		X	240		
	12		60			100		X	125		X	260		X	240		
	13		60	240		100	240	X	125	240	X	270	100	X	260	100	X
	14		60			100		X	125		X	270		X	260		X
	15		60			100		X	125		X	270		X	260		
	16		60			100		X	125		X	270		X	260		
	17		60			100		X	125		X	270		X	260		
	18		60			100		X	125		X	270		X	260		
	19		60			100		X	125		X	270		X	260		
	20		60			100		X	125		X	270		X	260		
	21		60			100		X	125		X	270		X	260		
	22		60			100		X	125		X	270		X	260		X
	23		60			100		X	125		X	360		X	300		X
	24		100			150		X	175		X	540		X	390		X
	25		125			125		X	150		X	400		X	350		X
	26		75			75		X	100		X	275		X	225		X
	27		75			75		X	100		X	200		X	200		X
	28		75			75		X	100		X	200		X	200		X
	29		75			75		X	100		X	200		X	200		X
	30		75			75		X	100		X	200		X	200		X
	31		75			75		X	100		X	200		X	200		X
	32		75			75		X	100		X	200		X	200		X
	33		75			75		X	100		X	200		X	200		X
	34		75			75		X	100		X	200		X	200		X
	35		75			75		X	100		X	200		X	200		X
	36		75			75		X	100		X	200		X	200		X
	37		75			75		X	100		X	200		X	200		X
	38		75			75		X	100		X	200		X	200		X
	39		75			75		X	100		X	200		X	200		X
	40		75			75		X	100		X	200		X	200		X
	41		75			75		X	100		X	200		X	200		X
	42		75			75		X	100		X	200		X	200		X
	43		75			75		X	100		X	200		X	200		X
	44		75			75		X	100		X	200		X	200		X
	45		75			75		X	100	40	X	200	30	X	200	30	X
	46		75			75		X	100		X	200		X	200		X
	47		75			75		X	100		X	200		X	200		X
	48		100			100		X	125		X	260		X	260		X

The Last Name Given is the One to Whom Property is Assessed

NAME OF OWNER, At Noon on First Day in January, 1915	NAME OF OWNER, At Noon on First Day in January, 1914	NAME OF OWNER, At Noon on First Day in January, 1913	NAME OF OWNER, At Noon on First Day in January, 1912	NAME OF OWNER, At Noon on First Day in January, 1911
	"			Louis H. Jacobs
	"			"
		C S Lang		Agnes B Hill
		"		" Margaret Roche
Edwin Wilkes White				"
"				"
				Edward Swanson
				Fred. K. Garrett
				"
				" J M. Berman
		Mary Baker		" Clark X Trower
		"		
			Angie E Frost	Mrs. A E. " Frost
			"	Frank N. Drake
				"
				"
				"
				"
				"
Thomas A. Worrington	Julia Worrington	Emma Iott	C M. Iott	Emma J. Iott
"	"	"	"	E. S. Potter
	Charles M. Iott			"
	"			Mary Roche
W. A. Ferry				"
Charles E Shell				"
"		Glen R. Shell		R. D Ferry
		"		Amie McKenna
				De Forest " Lombard
				Frank. " McKay
				Frank. N. Drake
				"
				Viola T. Hinman
				"
			George Terry	Flora B. Terry
			"	"
Phillippina M. Bosch	Edith Sheriff		Fanny D. Nichols	Fannie T. Nichols
"	"		"	"

The Last Value Given is the Assessed Value for the Present Year

DESCRIPTION OR BOUNDARY FOR ASSESSMENT	Lot	Block	Value of Real Estate 1911	Value of Improvements 1911	CHECK	Value of Real Estate 1912	Value of Improvements 1912	CHECK	Value of Real Estate 1913	Value of Improvements 1913	CHECK	Value of Real Estate 1914	Value of Improvements 1914	CHECK	Value of Real Estate 1915	Value of Improvements 1915	CHECK
	1	165	75			150		X	175		X	330		X	330		X
	2		60			100		X	125		X	240		X	225		X
	3		60			100		X	125		X	240		X	225		X
	4		60			100		X	125		X	240		X	225		X
	5		60			100		X	125		X	240		X	225		X
	6		60			100		X	125		X	240		X	225		X
	7		60			100		X	125		X	240		X	225		X
	8		60			100		X	125		X	240	250	X	225	330	X
	9		60			100		X	125		X	240		X	225		X
	10		60			100		X	125		X	240		X	225		X
	11		60			100		X	125		X	240		X	225		X
	12		60			100		X	125	300	X	240	240	X	225	240	X
	13		60			100	255	X	125		X	240		X	225		X
	14		60			100		X	125		X	240		X	225		X
	15		60			100		X	125	10	X	240		X	225		X
	16		60	10		100	10	X	125		X	240	10	X	225	misc	X
	17		60			100		X	125		X	240		X	225		X
	18		60			100		X	125		X	240		X	225		X
	19		60			100		X	125		X	240		X	225		X
	20		60			100		X	125		X	240		X	225		X
	21		60			100		X	125		X	240		X	225		X
	22		60			100		X	125		X	240		X	225		X
	23		60			100		X	125		X	270		X	240		X
	24		100			150		X	175		X	360		X	360		X
	25		125			150	375	X	175	375	X	540	300	X	390	180	X
	26		75			125		X	150		X	360		X	300		X
	27		75			125		X	150		X	270	25	X	260	200	X
	28		75			125		X	150		X	270		X	260		X
	29		75			125		X	150		X	270		X	260		X
	30		75			125		X	150		X	270		X	260		X
	31		75			125		X	150		X	270		X	260		X
	32		75			125		X	150	150	X	270	280	X	260	280	X
	33		75			125		X	150		X	270		X	260		X
	34		75			125		X	150		X	270		X	260		X
	35		75			125		X	150		X	270		X	260		X
	36		75			125		X	150		X	270		X	260		X
	37		75			125		X	150		X	260		X	240		X
	38		75			125		X	150		X	260		X	240		X
	39		75			125		X	150		X	260		X	240		X
	40		75			125		X	150		X	260		X	240		X
	41		75			125		X	150		X	260		X	240		X
	42		75			125		X	150		X	260		X	240		X
	43		75			125		X	150		X	260		X	240		X
	44		75			125		X	150		X	260		X	240		X
	45		75			125		X	150		X	260		X	240		X
	46		75			125		X	150		X	260		X	240		X
	47		75			125		X	150		X	260		X	240		X
	48		100			150		X	175		X	360		X	360		X

Index to Property in University Heights Addition

The Last Name Given is the One to Whom Property is Assessed

NAME OF OWNER, At Noon on First Day in January, 1915	NAME OF OWNER, At Noon on First Day in January, 1914	NAME OF OWNER, At Noon on First Day in January, 1913	NAME OF OWNER, At Noon on First Day in January, 1912	NAME OF OWNER, At Noon on First Day in January, 1911
		Pacific Building Co		Pacific Building Co
		"		F. L. Seigfreid
		"		"
		Walter K. Shinn		W. K. Shinn
		"		"
Josefino Zirinas	Pacific Building Co	L. W. Herring	Pacific Building Co.	L. W. Herring
"	Isaac E. Esler	"	I. E. Esler	C. D. Newby
"	"		"	"
	Vada Hallam	Pacific Building Co	Vada Hallam	Pacific Building Co
	"	"	"	"
			Thos D. Ellis	"
			"	"
			Edgar Ellis	"
			"	"
Sophie Thos Thoreson	Thos Thoreson	Sophie Thoreson	Thos + Sophie Thoreson	"
"	"	"	"	"
H. R. Mitchell	Pacific Building Co		S. F. Steiner	"
"	"		"	"
	C. R. Jackman		Pacific Building Co.	Harry A. Lees
	"		"	"
		Ethel Josephine Wood	Virginia Jane Bagby	Pacific Building Co
		"	"	"
				Frank N. Drake
				Frances M. Allen
				W. W. Brown
		Charles F. Degelman		"
	Raymond G. Keenan		Pacific Building Co	Pacific Building Co
	Richard H. Sheldon		"	Albert Ferrill
	"		"	"
	Pacific Building Co	Elizabeth Lydick	"	Pacific Building Co
	"	"	"	"
Mildred D. Knight		Jno W. Knight	"	W. W. Brown
"		"	"	"
Pacific Building Co	Gus Vlahos	G. Vlahocriacos	"	Pacific Building Co
"	"	"	"	"
		Peter Boisseree	"	"
		"	"	"
Wm E. Gibb		Pacific Building Co	"	"
"		"	"	"
	William D. Weir	"	John Sheffield	"
	"	"	"	"
	Pacific Building Co	"	Pacific Building Co	"
	"	"	"	"

City of San Diego, California. University Heights

The Last Value Given is the Assessed Value for the Present Year

DESCRIPTION OR BOUNDARY FOR ASSESSMENT	Lot	Block	Value of Real Estate 1911	Value of Improvements 1911	CHECK	Value of Real Estate 1912	Value of Improvements 1912	CHECK	Value of Real Estate 1913	Value of Improvements 1913	CHECK	Value of Real Estate 1914	Value of Improvements 1914	CHECK	Value of Real Estate 1915	Value of Improvements 1915	CHECK
	1	166	75			150		X	175		X	300		X	300		X
	2		60			100		X	125		X	225		X	225		X
	3		60	450		100	450	X	125	450	X	225	180	X	225	180	X
	4		60			100		X	125		X	225		X	225		X
	5		60	410		100	415	X	125	415	X	225	170	X	225	170	X
	6		60			100		X	125		X	225		X	225		X
	7		60	450		100	450	X	125	450	X	225	180	X	225	180	X
	8		60			100		X	125		X	225		X	225		X
	9		60	560		100	570	X	125	570	X	225	230	X	225	230	X
	10		60			100		X	125		X	225		X	225		X
	11		60	350		100	350	X	125	410	X	225	170	X	225	170	X
	12		60			100		X	125		X	225		X	225		X
	13		60			100	625	X	125	775	X	225	620	X	225	620	X
	14		60			100		X	125		X	225		X	225		X
	15		60			100	750	X	125	775	X	225	660	X	225	660	X
	16		60			100		X	125		X	225		X	225		X
	17		60	350		100	350	X	125	350	X	225	140	X	225	140	X
	18		60			100		X	125		X	225		X	225		X
	19		60	350		100	350	X	125	360	X	225	150	X	225	150	X
	20		60			100		X	125		X	225		X	225		X
	21		60	300		100	315	X	125	315	X	225	130	X	225	130	X
	22		60			100		X	125		X	225		X	225		X
	23		60			100	500	X	125	500	X	240	400	X	240	400	X
	24		100			150		X	175		X	360		X	360		X
	25		125	500		150	525	X	175	525	X	390	230	X	360	230	X
	26		75			100		X	125		X	270		X	240		X
	27		75	560		100	560	X	125	570	X	240	230	X	225	230	X
	28		75			100		X	125		X	240		X	225		X
	29		75	500		100	520	X	125	520	X	240	210	X	225	210	X
	30		75			100		X	125		X	240		X	225		X
	31		75			100		X	125	250	X	240	200	X	225	200	X
	32		75			100		X	125		X	240		X	225		X
	33		75	450		100	450	X	125	450	X	240	180	X	225	180	X
	34		75			100		X	125		X	240		X	225		X
	35		75			100		X	125	600	X	240	480	X	225	480	X
	36		75			100		X	125		X	240		X	225		X
	37		75	500		100	575	X	125	575	X	240	210	X	225	210	X
	38		75			100		X	125		X	240		X	225		X
	39		75			100		X	125	550	X	240	440	X	225	450	X
	40		75			100		X	125		X	240		X	225		X
	41		75	550		100	565	X	125	565	X	240	230	X	225	230	X
	42		75			100		X	125		X	240		X	225		X
	43		75			100		X	125		X	240		X	225	40	X
	44		75			100		X	125		X	240		X	225		X
	45		75	450		100	465	X	125	465	X	240	190	X	225	190	X
	46		75			100		X	125		X	240		X	225		X
	47		75			100		X	125		X	240		X	225		X
	48		100			150		X	175		X	360		X	360		X

Index to Property in University Heights Addition

The Last Name Given is the One to Whom Property is Assessed

NAME OF OWNER, At Noon on First Day in January, 1915	NAME OF OWNER, At Noon on First Day in January, 1914	NAME OF OWNER, At Noon on First Day in January, 1913	NAME OF OWNER, At Noon on First Day in January, 1912	NAME OF OWNER, At Noon on First Day in January, 1911
Pacific Building Co	Guy A. Ober			Pacific Building Co
"	"			"
"	Pacific Building Co		Gordon B. Wilson	"
"	Hugh S. Scott	H.S. & Grace E. Scott	Hugh S. Scott	H. S. & Grace Scott
	"	"	"	"
Pacific Building Co				Andrew Simpson
"				"
Wylie P. Ross	Wylie P. Ross & James Morse	J.P. Ross	James Morse	Pacific Building Co
"	"	"	"	"
Genevieve Canning	Geo W. Lambert		Pacific Building Co	"
"	"		"	"
Florence Hansen	Lewis J. Peters	Stevens & Hartley	"	A. N. Noftsger
"	"		"	"
		Frank D. Walsh	Frank B. Walsh	Pacific Building Co
		"	"	"
Pacific Building Co	Wm J. Hambley	Pacific Building Co		W. J. Hambly
"	"	"		"
	Pacific Building Co	"		Pacific Building Co
	"	"		"
				S & T. Neely
				"
				Lincoln Plumer
Asahel D. Wallace	Willis F. Zahn	Willis F. Zahn	W. F. Zahn	W. F. Zahn
"	"	"	"	"
R. J. Bent	"	"	"	Mary L. Isley
"	"	"	"	"
	Fred M. White	Geo B. & John Love		Pacific Building Co
	"	"		"
		John H. Northey	J. H. Northey	"
		"	"	"
Pacific Building Co	Symm A. Ferguson			L. A. Ferguson
"	"			"
"	Fred C. Hyers	Pacific Building Co	Pacific Building Co	W. A. Litzenberg
"	"	"	"	"
	Romaine McKenzie	"	R. & Anna McKenzie	Romaine McKenzie
	"	"	"	"
Rosa E. Prewett		Florence E. Proper		H. B. Gregersen
"		"		Boyd Dawson
		Belle Rebstock Weir		"
		"		
Mr Elizabeth Warfield	Mary H. Rothschild		Mary H. Rothschild	Pacific Building Co
"	"		"	Emma L. Fish
				Pacific Building Co
				"

City of San Diego, California. University Heights

The Last Value Given is the Assessed Value for the Present Year

DESCRIPTION OR BOUNDARY FOR ASSESSMENT	Lot	Block	Value of Real Estate 1911	Value of Improvements 1911	CHECK	Value of Real Estate 1912	Value of Improvements 1912	CHECK	Value of Real Estate 1913	Value of Improvements 1913	CHECK	Value of Real Estate 1914	Value of Improvements 1914	CHECK	Value of Real Estate 1915	Value of Improvements 1915	CHECK
	1	167	75			125	275	X	150	275	X	225	220	X	225	220	X
	2		60			100		X	125		X	180		X	180		X
	3		60	300		100	300	X	125	300	X	180	120	X	180	120	X
	4		60			100		X	125		X	180		X	180		X
	5		60	430		100	425	X	125	425	X	180	180	X	180	180	X
	6		60			100		X	125		X	180		X	180		X
	7		60	410		100	410	X	125	410	X	180	170	X	180	170	X
	8		60			100		X	125		X	180		X	180		X
	9		60	300		100	315	X	125	325	X	200	140	X	200	140	X
	10		60			100		X	125		X	200		X	200		X
	11		60	300		100	300	X	125	300	X	200	120	X	200	120	X
	12		60			100		X	125		X	200		X	200		X
	13		60	310		100	320	X	125	320	X	200	130	X	200	130	X
	14		60			100		X	125		X	200		X	200		X
	15		60	310		100	310	X	125	310	X	200	120	X	200	120	X
	16		60			100		X	125		X	200		X	200		X
	17		60	280		100	275	X	125	275	X	210	110	X	210	110	X
	18		60			100		X	125		X	210		X	210		X
	19		60	450		100	450	X	125	450	X	210	190	X	210	190	X
	20		60			100		X	125		X	210		X	210		X
	21		60	410		100	410	X	125	410	X	210	180	X	210	180	X
	22		60			100		X	125		X	210		X	210		X
	23		60			100		X	125		X	225		X	225		X
	24		100			150		X	175		X	345		X	350		X
	25		125			150		X	150	515	X	390	410	X	390	430	X
	26		75			100		X	125		X	240		X	240		X
	27		75			100	440	X	125	450	X	225	360	X	170	360	X
	28		75			100		X	125		X	225		X	170		X
	29		75	430		100	425	X	125	425	X	225	210	X	170	210	X
	30		75			100		X	125		X	225		X	170		X
	31		75			100	450	X	125	450	X	225	360	X	170	360	X
	32		75			100		X	125		X	225		X	170		X
	33		75	50		100	500	X	125	500	X	225	400	X	170	400	X
	34		75			100		X	125		X	225		X	170		X
	35		75	800		100	600	X	125	600	X	225	240	X	170	240	X
	36		75			100		X	125		X	225		X	170		X
	37		75	450		100	460	X	125	460	X	225	190	X	170	190	X
	38		75			100		X	125		X	225		X	170		X
	39		75	500		100	500	X	125	500	X	225	200	X	170	200	X
	40		75			100		X	125		X	225		X	170		X
	41		75	550		100	550	X	125	550	X	225	220	X	170	220	X
	42		75			100		X	125		X	225		X	170		X
	43		75	560		100	565	X	125	565	X	225	230	X	170	230	X
	44		75			100		X	125		X	225		X	170		X
	45		75	300		100	300	X	125	300	X	225	120	X	170	120	X
	46		75			100		X	125		X	225		X	170		X
	47		75			100		X	125		X	225		X	170		X
	48		100			150		X	175		X	330		X	330		X

Index to Property in University Heights Addition

The Last Name Given is the One to Whom Property is Assessed

NAME OF OWNER, At Noon on First Day in January, 1915	NAME OF OWNER, At Noon on First Day in January, 1914	NAME OF OWNER, At Noon on First Day in January, 1913	NAME OF OWNER, At Noon on First Day in January, 1912	NAME OF OWNER, At Noon on First Day in January, 1911
Jessie L. Schyde		"	Jessie L. Patterson	Agnes G. Miller
"		"	"	"
"		"	"	"
"		"	"	"
				Nancy E. Bohrer
				"
		Mrs M. A. Rutherford	Mrs. A. W. Rutherford	Mollie A. Rutherford
		"	"	"
	H. E. Callaway			Robt G. Yeargin
	"			"
				Robt G. Hoelscher
				"
				Frank W. Higgins
				"
		Herbert A Deacon		Charles Strong
		"		"
		"		H. A. Deacon
		"		"
		"		Mary Powell
		"		"
				Lina Lohmann
				"
Leon Shook	Stafford Leon Shook	Leon Shook		H. W. Wilcox
"	"	"		"
		City Property		Southern Cal. Mt Water Co
		City Property		"
				"
				"
		City Property		"
		City Property		"
				"
				"
				"
		City Property		"
		City Property		"
				"
				"
		City Property		"
		City Property		"
				"
				"
				"
		City Property		"
		City Property		"
				"
		City Property		"

City of San Diego, California. University Heights

The Last Value Given is the Assessed Value for the Present Year

DESCRIPTION OR BOUNDARY FOR ASSESSMENT	Lot	Block	Value of Real Estate 1911	Value of Improvements 1911	CHECK	Value of Real Estate 1912	Value of Improvements 1912	CHECK	Value of Real Estate 1913	Value of Improvements 1913	CHECK	Value of Real Estate 1914	Value of Improvements 1914	CHECK	Value of Real Estate 1915	Value of Improvements 1915	CHECK
	1	168	75			125		X	175		X	210		X	210		X
	2		60			100		X	125		X	165		X	170		X
	3		60			100		X	125		X	165		X	170		X
	4		60			100		X	125		X	165		X	170		X
	5		60			100		X	125		X	165		X	170		X
	6		60			100		X	125		X	165		X	170		X
	7		60			100		X	125		X	165		X	170		X
	8		60			100		X	125		X	165		X	170		X
	9		60			100		X	125		X	180		X	180		X
	10		60			100		X	125		X	180		X	180		X
	11		60			100		X	125		X	180		X	180		X
	12		60			100		X	125		X	180		X	180		X
	13		60			100		X	125		X	180		X	180		X
	14		60			100		X	125		X	180		X	180		X
	15		60			100		X	125		X	180		X	180		X
	16		60			100		X	125		X	180		X	180		X
	17		60			100	450	X	125	500	X	200	400	X	200	400	X
	18		60			100		X	125		X	200		X	200		X
	19		60			100		X	125		X	200		X	200	900	X
	20		60			100		X	125		X	200		X	200		X
	21		60			100		X	125		X	200		X	200		X
	22		60			100		X	125		X	200		X	200		X
	23		60			100		X	125	130	X	225	100	X	225	100	X
	24		100			125		X	150		X	345		X	330		X
	25		125			125		X	200			0			0		
	26		75			100		X	150			0					
	27		75			100		X	150			0					
	28		75			100		X	150			0					
	29		75			100		X	150			0					
	30		75			100		X	150			0					
	31		75			100		X	150			0					
	32		75			100		X	150			0					
	33		75			100		X	150			0					
	34		75			100		X	150			0					
	35		75			100		X	150			0					
	36		75			100		X	150			0					
	37		75			100		X	150			0					
	38		75			100		X	150			0					
	39		75			100		X	150			0					
	40		75			100		X	150			0					
	41		75			100		X	150			0					
	42		75			100		X	150			0					
	43		75			100		X	150			0					
	44		75			100		X	150			0					
	45		75			100		X	150			0					
	46		75			100		X	150			0					
	47		75			100		X	150			0					
	48		100			125		X	200			0			0		

Index to Property in University Heights Addition

The Last Name Given is the One to Whom Property is Assessed

NAME OF OWNER, At Noon on First Day in January, 1915	NAME OF OWNER, At Noon on First Day in January, 1914	NAME OF OWNER, At Noon on First Day in January, 1913	NAME OF OWNER, At Noon on First Day in January, 1912	NAME OF OWNER, At Noon on First Day in January, 1911
H.W. Wilcox	H W Wilcox	James Wilcox	H. W. Wilcox	James A. Wilcox
"	"	"	"	"
"	"	"	"	"
"	"	"	"	"
"	"	H. W. Wilcox	"	H. W. Wilcox
"	"	"	"	"
"	"	"	"	"
R. G. Clark				W. A. Inness
"				"
"				"
"				"
"				Sue Y. Ewalt
				W. A. Inness
				"
				"
				"
				"
Myrtle L. Wolf				"
"				Frank Daneri
"				"
"				"
"				"
"				Peter Reaberg
"				"
"			Andrew L. Ziegler	H. W. Wilcox
"			Geo W. Hunt	"
"				W. A. Inness
"		Charles M. Raybourn	W. A. Inness	"
"		"	"	"
Anita F. Matheson	Ada Z. Pierce		H. W. Wilcox	Ada I. Pierce
"	"		"	"
"	"		"	"
"	"		"	"
		Charles M. Raybourn		W. A. Inness
		"		"
		"		"
		"		"
		Jas F. Black	Thos. E. Wilcox	H. W. Wilcox
		"	"	"
	Amanda M. Weeks	Mrs A. M. Weeks	Mary M. Glover	"
	"	"	"	"
			H. W. Wilcox	"
			"	"
			"	"
			"	"

The Last Value Given is the Assessed Value for the Present Year

DESCRIPTION OR BOUNDARY FOR ASSESSMENT	Lot	Block	Value of Real Estate 1911	Value of Improvements 1911	CHECK	Value of Real Estate 1912	Value of Improvements 1912	CHECK	Value of Real Estate 1913	Value of Improvements 1913	CHECK	Value of Real Estate 1914	Value of Improvements 1914	CHECK	Value of Real Estate 1915	Value of Improvements 1915	CHECK
	1	169	75			125		✓	175		✓	225		✓	225		✓
	2		60			100		✓	125		✓	165		✓	170		✓
	3		60	50		100	50	✓	125	50	✓	165	20	✓	170	20	✓
	4		60			100		✓	125		✓	165		✓	170		✓
	5		60			100		✓	125		✓	165		✓	170		✓
	6		60			100		✓	125		✓	165		✓	170		✓
	7		60			100		✓	125		✓	165		✓	170		✓
	8		60			100		✓	125		✓	165		✓	170		✓
	9		60			100		✓	125		✓	165		✓	170		✓
	10		60			100		✓	125		✓	165	10	✓	170		✓
	11		60			100		✓	125		✓	165	200	✓	170	210	✓
	12		60			100		✓	125		✓	165		✓	170		✓
	13		60	200		100	200	✓	125	200	✓	165	80	✓	170	80	✓
	14		60			100		✓	125		✓	165		✓	170		✓
	15		60			100		✓	125		✓	165		✓	170		✓
	16		60			100		✓	125		✓	165		✓	170		✓
	17		60			100		✓	125		✓	165	20	✓	170	20	✓
	18		60			100		✓	125		✓	165		✓	170		✓
	19		60			100		✓	125		✓	165		✓	170	640	✓
	20		60			100		✓	125		✓	165		✓	170		✓
	21		60			100		✓	125		✓	165		✓	170		✓
	22		60			100		✓	125		✓	165		✓	170		✓
	23		60			100		✓	125		✓	180		✓	180		✓
	24		100			125		✓	175		✓	240		✓	240		✓
	25		125			125		✓	175		✓	360		✓	330		✓
	26		75			100		✓	150		✓	225		✓	225		✓
	27		75			100	290	✓	150	290	✓	200	230	✓	200	230	✓
	28		75			100		✓	150		✓	200		✓	200		✓
	29		75			100	290	✓	150	290	✓	200	230	✓	200	230	✓
	30		75			100		✓	150		✓	200		✓	200		✓
	31		75			100		✓	150		✓	200		✓	200		✓
	32		75			100		✓	150		✓	200		✓	200		✓
	33		75			100		✓	150		✓	150	370	✓	180	370	✓
	34		75			100		✓	150		✓	150		✓	180		✓
	35		75	10		100	10	✓	150		✓	180		✓	180		✓
	36		75			100		✓	150		✓	180		✓	180		✓
	37		75			100		✓	150		✓	180		✓	180		✓
	38		75			100		✓	150		✓	180		✓	180		✓
	39		75			100		✓	150		✓	180		✓	180		✓
	40		75			100		✓	150		✓	180		✓	180		✓
	41		75			100		✓	150		✓	165		✓	170		✓
	42		75			100		✓	150		✓	165		✓	170		✓
	43		75	300		100	300	✓	150	300	✓	165	120	✓	170	130	✓
	44		75			100		✓	150		✓	165		✓	170		✓
	45		75			100		✓	150		✓	165		✓	170		✓
	46		75			100		✓	150		✓	165		✓	170		✓
	47		75			100		✓	150		✓	165		✓	170		✓
	48		100			125		✓	175		✓	210		✓	210		✓

Index to Property in University Heights Addition

The Last Name Given is the One to Whom Property is Assessed

NAME OF OWNER, At Noon on First Day in January, 1915	NAME OF OWNER, At Noon on First Day in January, 1914	NAME OF OWNER, At Noon on First Day in January, 1913	NAME OF OWNER, At Noon on First Day in January, 1912	NAME OF OWNER, At Noon on First Day in January, 1911
-	May Thompson		Mrs J. W. Thompson	Mary Thompson
	Elizabeth Kaufman		"	"
	"		"	"
				Sarah A. McIntosh
				"
				"
				Herman Hirth
				"
				"
				Geo W. Cramer
Charles F. Emery ma/e	Estate of Herbert L Emery		Herbert L. Emery	Herbert L Emery
Miss L. E. Armstrong "	"		"	"
				Livia Lohmann
E. E. Lambert	C. P. Tufts			Chas P. Tufts
"	"			"
				Michael Cullinane
				"
				"
				"
Co Operative Loan Society Inc	Co Operative Loan Society		Albert F. Schulte	Home Builders
"	"		"	"
"	"		"	"
"	"	Jas. Thomson	"	Willa Walsh
	Cesare D. Madelina		Cesare D. Madelena	John Dangri
	"		Abbie A. Upham	Ada A. Upham
			"	"
W. H. Sunderland				Estella E. Harshman
"				"
	Lillian Johnston			Herbert F. Sherman
	"			"
				Richard Bartlett
				"
				"
				Clarence P. Allen
	Edwin R. Applegate			"
	H W Wilcox			H. W. Wilcox
	"			"
				"

The Last Value Given is the Assessed Value for the Present Year

DESCRIPTION OR BOUNDARY FOR ASSESSMENT	Lot	Block	Value of Real Estate 1911	Value of Improvements 1911	CHECK	Value of Real Estate 1912	Value of Improvements 1912	CHECK	Value of Real Estate 1913	Value of Improvements 1913	CHECK	Value of Real Estate 1914	Value of Improvements 1914	CHECK	Value of Real Estate 1915	Value of Improvements 1915	CHECK
	1'	170	100			125	160	X	170	160	X	225	65	X	225	60	X
	2		75	210		100		X	125		X	180		X	180		X
	3		75			100	210	X	125	210	X	180	160	X	180	200	X
	4		75			100		X	125		X	180		X	180		X
	5		75	180		100	175	X	125	175	X	180	70	X	180	100	X
	6		75			100		X	125		X	180		X	180		X
	7		75	90		100	160	X	125	380	X	180	320	X	180	320	X
	8		75			100		X	125		X	180		X	180		X
	9		75			100		X	125		X	180			180		
	10		75			100		X	125		X	180			180		
	11		75			100		X	125		X	180			180		
	12		75			100		X	125		X	180			180		
	13		75			100		X	125		X	180		X	180		
	14		75			100		X	125		X	180		X	180		
	15		75			100		X	125		X	180		X	180		Cancelled
	16		75			100		X	125		X	180		X	180		"
	17		75			100		X	125		X	180		X	180		
	18		75			100		X	125		X	180		X	180		
	19		75			100		X	125		X	180		X	180		
	20		75			100		X	125		X	180		X	180		
	21		75			100		X	125		X	180		X	180		
	22		75			100		X	125		X	180		X	180		
	23		75			100		X	125		X	180		X	180		
	24		100			125		X	175		X	260		X	260		
	25		100			125		X	200		X	260		X	260		
	26		60			100		X	150		X	180		X	180		
	27		60			100		X	150		X	180		X	180		
	28		60			100		X	150		X	180		X	180		
	29		60			100		X	150		X	180		X	180		
	30		60			100		X	150		X	180		X	180		
	31		60			100		X	150	310	X	180	250	X	180	250	X
	32		60			100		X	150		X	180		X	180		X
	33		60			100		X	150		X	180		X	180		X
	34		60			100		X	150		X	180		X	180		X
	35		60			100		X	150		X	180		X	180		X
	36		60			100		X	150		X	180		X	180		X
	37		60			100		X	150	50	X	180		X	180	60	X
	38		60			100		X	150		X	180	60	X	180		X
	39		60			100		X	150		X	180		X	180		X
	40		60			100		X	150		X	180		X	180		X
	41		60			100		X	150		X	180		X	180		X
	42		60			100		X	150		X	180		X	180		X
	43		60	270		100	320	X	150	320	X	180	150	X	180	150	X
	44		60			100		X	150		X	180		X	180		X
	45		60			100		X	150		X	180		X	180		X
	46		60			100		X	150		X	180		X	180		X
	47		60			100		X	150		X	180		X	180		X
	48		75			125		X	175		X	240		X	240		X

Index to Property in University Heights Addition

The Last Name Given is the One to Whom Property is Assessed

NAME OF OWNER, At Noon on First Day in January, 1915	NAME OF OWNER, At Noon on First Day in January, 1914	NAME OF OWNER, At Noon on First Day in January, 1913	NAME OF OWNER, At Noon on First Day in January, 1912	NAME OF OWNER, At Noon on First Day in January, 1911
				Mary Rocke
				"
				"
		Martha Lansdell	Walter D. Vanderburg	Peoples State Bank
		"	Frank D. Smith "	J. N. Veltjen "
			Gregorio Loperena "	P. R. McKinnis "
		Bertha A. Brown		B. R. Brown "
		"	Hannah Anderson	Tyson C. Duncan "
		Mary J. Judge	"	Helen C. Huyett "
	Harper Bailey		O. M. Hurst	Jane H. Place "
	"			"
Robert L. Bowler		Ella N. Rowan	Egbert T. Robbins	Mary J. Veltjohn "
"		"	"	Mary J. Judge "
				"
	Annette Johnson			"
Frank E. Lyon E 46 2/3	F. E. Lyon E 46 2/3	McKay & Beckton	Helen F. Johnson	C. F. Brown "
F. C. Leach W 93 1/3	McKay & Beckton W 93 1/3	"	"	"
		"	"	"
				G. W. Lane "
	Adolph Levi			K. Rios "
	"	William Lee		Maud E. Mayes "
		"		M. E. J. Verity "
Minnie J. MacLachlan				
"				
	Nathaniel McClellan	Cordelia McClellan	Nathaniel McClellan	C. A. McClellan "
	"	"	"	"
	James B. King			J. B. King "
	"			"
	"			"
	"			"
	"			"
	Stella Hughes W 34 1/2	J. B. King W 34 ft		"
J. J. Kuhn E 34 ft W 68	J. J. KUHN E 34 ft W. 68'			"
Geo F. Statts E 72	Geo. F. Statts — E 72 ft	Gerard & King all Ex W 34 ft		"

City of San Diego, California. University Heights

The Last Value Given is the Assessed Value for the Present Year

DESCRIPTION OR BOUNDARY FOR ASSESSMENT	Lot	Block	Value of Real Estate 1911	Value of Improvements 1911	CHECK	Value of Real Estate 1912	Value of Improvements 1912	CHECK	Value of Real Estate 1913	Value of Improvements 1913	CHECK	Value of Real Estate 1914	Value of Improvements 1914	CHECK	Value of Real Estate 1915	Value of Improvements 1915	CHECK
	1	171	100			125		X	175		X	330		X	330		X
	2		75			100		X	175		X	240		X	225		X
	3		75			100		X	125		X	240		X	225		X
	4		75			100		X	125		X	240		X	225		X
	5		75			100		X	125	425	X	240	340	X	225	340	X
	6		75			100		X	125		X	240		X	225		X
	7		75			100	60	X	125	460	X	240	370	X	225	370	X
	8		75			100		X	125		X	240		X	225		X
	9		75			100		X	125		X	240		X	225		X
	10		75			100		X	125		X	240		X	225		X
	11		75	270		100	270	X	125	270	X	240	110	X	225	110	X
	12		75			100		X	125		X	240		X	225		X
	13		75			100		X	125		X	240		X	225		X
	14		75			100		X	125		X	240		X	225		X
	15		75	130		100	130	X	125	130	X	240	60	X	225	70	X
	16		75			100		X	125		X	240		X	225		X
	17		75			100	310	X	125	360	X	240	290	X	225	290	X
	18		75			100		X	125		X	240		X	225		X
	19		75			100		X	125		X	240		X	225		X
	20		75			100		X	125		X	240		X	225		X
	21		75	50		100	50	X	125	50	X	240	20	X	225	20	X
	22		75			100		X	125		X	240		X	225		X
	23		75			100		X	125		X	240	400	X	225	400	X
	24		100			125		X	175		X	390		X	350		X
E 46 2/3 ft. W 93 1/3	25		125			125		X	175		X	E 110 W 160		X	160		X
	26		85			100		X	150		X	E 70 W 110		X	110		X
	27		85			100		X	150		X	E 70 W 110		X	E 70 W 110		X
	28		85			100		X	150		X	E 70 W 110		X	E 70 W 110		X
	29		85			100		X	150		X	180		X	180		X
	30		85			100		X	150		X	180		X	180		X
	31		85			100		X	150	25	X	180	20	X	180	20	X
	32		85			100		X	150		X	180		X	180		X
	33		85			100		X	150		X	180		X	180		X
	34		85			100		X	150		X	180		X	180		X
	35		85	250		100	250	X	150	260	X	180	110	X	180	110	X
	36		85			100		X	150		X	180		X	180		X
	37		85	150		100	160	X	150	160	X	180	70	X	180	70	X
	38		85			100		X	150		X	180		X	180		X
	39		85			100		X	150		X	180		X	180		X
	40		85			100		X	150		X	180		X	180		X
	41		85	350		100	350	X	150	350	X	180	150	X	180	150	X
	42		85			100		X	150		X	180		X	180		X
	43		85			100		X	150		X	180		X	180		X
	44		85			100		X	150		X	180		X	180		X
	45		85			100		X	150		X	180		X	180		X
E 34 ft W. 34 ft W. 68 ft E 75 ft	46		85			100		X	115		X	45 W 135 M 100 E		X	45 W 135 M 100 E		X
W. 34 ft E 34 ft W 68 ft E 75 ft	47		85			100		X	115	W 300	X	45 W 135 M 100 E	240	X	45 W 135 M 100 E	W 240	X
W. 34 ft E 34 ft W 68 ft E 72 ft	48		100			125		X	130	E 325	X	40 W 150 E	260	X	40 W 150 E		X

Index to Property in University Heights Addition

The Last Name Given is the One to Whom Property is Assessed

NAME OF OWNER, At Noon on First Day in January, 1915	NAME OF OWNER, At Noon on First Day in January, 1914	NAME OF OWNER, At Noon on First Day in January, 1913	NAME OF OWNER, At Noon on First Day in January, 1912	NAME OF OWNER, At Noon on First Day in January, 1911
			John H. Vorhes	O M. Schmidt
			"	"
			"	"
			"	"
			"	"
			"	"
John H Vorhes				
	Edward Paddison	E. G. Paddison		C. Holcomb
	"	"		"
	"	"		"
	"	"		"
	"	"		"
			Martin Loperena	Mrs P E. Keith
			Herb Duncan	Lewis E. Kulle
Herbert Duncan			"	
"				Mary Fitch
				"
				"
	Franklin J. Fowers W 60	A. Schojaez W 60 ft		Christopher Michel W 60 ft
				Christopher Michel W 40' of E 80'
Mrs M J Cottrell E 40	Franklin J. Fowers E 40			Charles A Cottrell E 40'

The Last Value Given is the Assessed Value for the Present Year

DESCRIPTION OR BOUNDARY FOR ASSESSMENT	Lot	Block	Value of Real Estate 1911	Value of Improvements 1911	CHECK	Value of Real Estate 1912	Value of Improvements 1912	CHECK	Value of Real Estate 1913	Value of Improvements 1913	CHECK	Value of Real Estate 1914	Value of Improvements 1914	CHECK	Value of Real Estate 1915	Value of Improvements 1915	CHECK
	1	172	100			100		X	120		X	460		X	260		X
	2		65			65		X	85		X	210		X	210		X
	3		65			65		X	85		X	210		X	210		X
	4		65			65		X	85		X	210		X	210		X
	5		65			65		X	85		X	210		X	210		X
	6		65			65		X	85		X	210	140	X	210 gone		X
	7		65			65		X	85		X	210		X	210		X
	8		65			65		X	85		X	210		X	210		X
	9		65			65		X	85		X	210		X	210		X
	10		65			65		X	85		X	210		X	210		X
	11		65			65		X	85		X	210		X	210		X
	12		65			65		X	85		X	210		X	210		X
	13		65			65		X	85		X	210		X	210		X
	14		65			65	250	X	85	275	X	210	220	X	210	220	X
	15		65			65		X	85		X	210		X	210		X
	16		65			65		X	85		X	210	420	X	210	420	X
	17		65			65		X	85		X	210		X	210		X
	18		65			65		X	85		X	210		X	210	60	X
	19		65	180		65	175	X	85	200	X	210	60	X	210		X
	20		65			65		X	85		X	210	30	X	210	30	X
W 60 ft-	21		25			25		X	35		X	130		X	130		X
W 40 ft- of E 80 ft-	21		20			20		X	25		X	40		X	40		X
E 40 ft-	21		20			20		X	25		X	40		X	40		X
W 60 ft-	22		25			25		X	35		X	130		X	130		X
W 40 ft- of E 80 ft-	22		20			20		X	25		X	40		X	40		X
E 40 ft-	22		20			20	W 230'	X	25	W 225'	X	40	E 98'	X	40	E 90'	X
W 60 ft-	23		25	W 230'		25	E 230'	X	35	E 230'	X	130	E 98'	X	130	W 90'	X
W 40 ft- of E 80 ft-	23		20			20		X	25		X	40		X	40		X
E 40 ft-	23		20	E 230		20		X	25		X	40		X	40		X
W 60 ft-	24		30			30		X	45		X	180		X	180		X
W 40 ft- of E 80 ft-	24		30			30		X	45		X	60		X	60		X
E 40 ft-	24		40			40		X	60		X	60		X	60		X
															930		

Block continued

Index to Property in University Heights Addition

The Last Name Given is the One to Whom Property is Assessed

The Last Value Given is the Assessed Value for the Present Year

NAME OF OWNER, At Noon on First Day in January, 1915	NAME OF OWNER, At Noon on First Day in January, 1914	NAME OF OWNER, At Noon on First Day in January, 1913	NAME OF OWNER, At Noon on First Day in January, 1912	NAME OF OWNER, At Noon on First Day in January, 1911	DESCRIPTION OR BOUNDARY FOR ASSESSMENT	Lot	Block	Value of Real Estate 1911	Value of Improvements 1911	CHECK	Value of Real Estate 1912	Value of Improvements 1912	CHECK	Value of Real Estate 1913	Value of Improvements 1913	CHECK	Value of Real Estate 1914	Value of Improvements 1914	CHECK	Value of Real Estate 1915	Value of Improvements 1915	CHECK
〃	〃	〃	〃	〃		25	172	125			125		X	175	400	X	390	320	X	350	330	X
〃	〃	〃	〃	〃		26		85			100		X	125		X	240		X	225		X
〃	〃	〃	〃	〃		27		85			100		X	125		X	240		X	225		X
〃	〃	〃	〃	〃		28		85			100		X	125		X	240		X	225		X
〃	Ivy H. Howe	〃	Mrs. D. T. Howe	J. G. Merrill		29		85	250		100	260	X	125	260	X	240	110	X	225	110	X
〃	〃	〃	〃	〃		30		85			100		X	125		X	240		X	225		X
Albert R. Davis	〃	〃	W. P. Jones	J. P. Peterson		31		85	30		100	40	X	125	40	X	240	20	X	225	20	X
〃	〃	〃	〃	〃		32		85			100		X	125		X	240		X	225		X
Frank G. Hammon	〃	Leo P. Beidleman	Emma P. Howard	Elizabith J. Montgomery		33		85			100		X	125	575	X	240	470	X	225	470	X
〃	〃	〃	〃	〃		34		85			100		X	125		X	240		X	225		X
〃	〃	Clara E. Lovell	〃	Wm. K. Evans		35		85	250		100	250	X	125	275	X	240	120	X	225	120	X
〃	〃	〃	〃	〃		36		85			100		X	125		X	240		X	225		X
〃	〃	〃	Mattie A. Varney	Rebecca C. Peck		37		85	250		100	250	X	125	300	X	240	140	X	225	140	X
〃	〃	〃	〃	〃		38		85			100		X	125		X	240		X	225		X
〃	〃	〃	〃	Julia Armstrong		39		85			100		X	125		X	240		X	225		X
〃	〃	〃	〃	〃		40		85			100		X	125		X	240		X	225		X
〃	〃	〃	〃	〃		41		85			100		X	125		X	240		X	225		X
〃	〃	〃	〃	〃		42		85			100		X	125		X	240		X	225		X
〃	〃	〃	Rex A. Drew	Erling & Edward Rhode		43		85			100	50	X	125	50	X	240	40	X	225	40	X
〃	〃	〃	〃	〃		44		85			100		X	125		X	240		X	225		X
〃	Edward Rhode Jr	〃	Edw. Rohde	〃		45		85			100	440	X	125	440	X	240	450	X	225	450	X
〃	〃	〃	〃	〃		46		85			100		X	125		X	240		X	225		X
Emma Tillotson Thackray	〃	〃	〃	Emma M. Tillotson		47		85			100		X	125		X	240		X	225		X
〃	〃	〃	〃	〃		48		100			125		X	150		X	330		X	330		X

The Last Name Given is the One to Whom Property is Assessed

The Last Value Given is the Assessed Value for the Present Year

NAME OF OWNER, At Noon on First Day in January, 1915	NAME OF OWNER, At Noon on First Day in January, 1914	NAME OF OWNER, At Noon on First Day in January, 1913	NAME OF OWNER, At Noon on First Day in January, 1912	NAME OF OWNER, At Noon on First Day in January, 1911
Matilda Guglielmetti				M. Guglielmetti
"				"
Mattie A. Varney		Susie Mae Varney		"
"		"		Lena Isenwell
				Mary F. Hardiman
				"
				Joseph Martin
				Charles F. Todd
			Alex Cox	Henry A. Aethwish
Ella M. Hurley	Ella Hurley		August J. & Mary M. Weisen	August J. Weisen
"	"			
	Giovanni Varni	Margaret Varni	Giovanni Varni	M. Varni
	"	"	"	"
				Richard Guzzo
				James S. Chapman
				"
				Western Inv, Co, of S D.
				"
	E. F. De Zolba			"
	"			"
			Otto Malmgren	"
			"	"
			"	"
			"	"
Jeromino Aicinena		J. Aicinena		Martin Loperena
M. Hall				"
			Charles J. Wilson	Southwestern Invest Co
Geo W. Hamilton	Fred J. Rickey	Southwestern Inv Co	G. W. Hamilton	"
"	"	"	"	"
S. N. Hostetter	Southwestern Inv Co	"	Southwestern Inv Co	"
"	"	"	"	"
			Jens P. Christensen	Western Inv, Co, of S D.
			"	"
	Francisca Cortazum	Martin Loperena	Jacob H. Helden	Western Investment Co of S.D.
	"	"	"	"
				James A. Welden
				"
Clarence R. Bayless	Western Investment Co. of S. D.		C. R. Bayless	Western Inv, Co, of S D.
"	"		"	"
Harvey O. Robe		C. Robert Smith	Peter E. Brende	Peter E. Brande
"		"	C. Robert Smith	Western Inv, Co, of S D.
"		"	"	"
"		"	"	"

DESCRIPTION OR BOUNDARY FOR ASSESSMENT	Lot	Block	Value of Real Estate 1911	Value of Improvements 1911	CHECK	Value of Real Estate 1912	Value of Improvements 1912	CHECK	Value of Real Estate 1913	Value of Improvements 1913	CHECK	Value of Real Estate 1914	Value of Improvements 1914	CHECK	Value of Real Estate 1915	Value of Improvements 1915	CHECK
	1	173	100			100		✓	150		✓	270		✓	260		✓
	2		65			65		✓	85		✓	210		✓	200		✓
	3		65			65		✓	85		✓	210		✓	200		✓
	4		65			65		✓	85		✓	210		✓	200		✓
	5		65			65		✓	85		✓	210		✓	200		✓
	6		65			65		✓	85		✓	210		✓	200		✓
	7		65			65		✓	85		✓	210		✓	200		✓
	8		65			65		✓	85		✓	210		✓	200		✓
	9		65	70		65	70	✓	85	70	✓	210	50	✓	200	50	✓
	10		65			65		✓	85		✓	210		✓	200		✓
	11		65	160		65	160	✓	85	160	✓	210	70	✓	200	70	✓
	12		65	160		65	160	✓	85	160	✓	210	70	✓	200	70	✓
	13		65			65		✓	85		✓	210		✓	200		✓
	14		65			65		✓	85		✓	210		✓	200		✓
	15		65			65	140	✓	85	75	✓	210	120	✓	200	120	✓
	16		65			65		✓	85		✓	210		✓	200		✓
	17		65			65		✓	85		✓	210	220	✓	200	220	✓
	18		65			65		✓	85		✓	210		✓	200		✓
	19		65			65		✓	85		✓	210	(	✓	200		✓
	20		60			60		✓	85		✓	210		✓	200		✓
	21		50			50		✓	75		✓	210		✓	200		✓
	22		50			50		✓	75		✓	210		✓	200		✓
	23		50			50		✓	75	60	✓	210	60	✓	200	60	✓
	24		50			50		✓	90		✓	255		✓	260		✓
	25		125			125	15	✓	150	240	✓	310	190	✓	310	190	✓
	26		75			75		✓	100		✓	210		✓	210		✓
	27		75			75		✓	75		✓	210		✓	210		✓
	28		75			75		✓	75		✓	210		✓	210		✓
	29		75	90		75	90	✓	75	110	✓	180	80	✓	180	80	✓
	30		75			75		✓	75		✓	165		✓	225		✓
	31		50	40		50	125	✓	75	125	✓	165	100	✓	225	100	✓
	32		50			50		✓	75		✓	165		✓	225		✓
	33		50			50	140	✓	75	160	✓	165	130	✓	225	130	✓
	34		50			50		✓	75		✓	165		✓	225		✓
	35		50			50		✓	75		✓	165		✓	225		✓
	36		50			50		✓	75		✓	165		✓	225		✓
	37		50			50		✓	75	200	✓	180	160	✓	180	160	✓
	38		50			50		✓	75		✓	210		✓	210		✓
	39		50			50	750	✓	75	150	✓	210	120	✓	210	120	✓
	40		50	80		50		✓	75		✓	210		✓	210		✓
	41		50			50	200	✓	75	275	✓	210	220	✓	210	220	✓
	42		50	200		50		✓	75		✓	210		✓	210		✓
	43		50			50	125	✓	75	240	✓	210	200	✓	210	200	✓
	44		50			50		✓	75		✓	210		✓	210		✓
	45		50			50		✓	75		✓	210		✓	210		✓
	46		50			50		✓	75		✓	210		✓	210		✓
	47		50	40		50	50	✓	75	90	✓	210	60	✓	210	60	✓
	48		75			75		✓	125		✓	270		✓	270		✓

Index to Property in University Heights Addition

The Last Name Given is the One to Whom Property is Assessed

NAME OF OWNER, At Noon on First Day in January, 1915	NAME OF OWNER, At Noon on First Day in January, 1914	NAME OF OWNER, At Noon on First Day in January, 1913	NAME OF OWNER, At Noon on First Day in January, 1912	NAME OF OWNER, At Noon on First Day in January, 1911
	Ludwig Gauss			J.S. Robinson
	"			"
Ludwig Gauss	"	Ludwig Gauss		"
"	"			"
E. Chas. Best		John C. Vogl		M. Guglielmetti
"		"		"
"		"		"
"		"		"
"		"		"
	James Wilson	R. Willingham	Wm. W. Thrasher	Frances Zahn
	"	"	Frances Zahn	"
	W. P. Kelley	W. W. Thrasher	"	"
	"	"	"	"
	"	"	"	"
				R. A. Van Natter
				"
L. M. Washburn			Annie Brown	Frances Zahn
"			"	"
		David Fairbairn	Frances Zahn	"
		"	"	"
Ernest W. Losey		E. W. Losey	"	"
"		"	"	"
	Faulman J. Losey	T. J. Losey	"	"
	"	T. J. Losey	"	"
Mollie R. Worley	Harry O. Worley		Herbert E. Cave	Alice Cave & Helen Welburn
"	"		"	"
H. D. Allen	Heberden B. Blakeney			Miss McCarroll
"	"			"
				Victor Olson
				"
	Ernest Varni		E. R. Varni	John C. Small Est
	"		"	"
	"		"	"
			"	"
			Jesse Davis	H.E. Olmsted
			"	"
			"	Jesse Davis
			"	"
			"	"
Belle Speer		Geo W. Speer		D C. Creswell
"		"		"
"	Thomas J. Cox	L. M. Tyson		"
"	"	"		"
Margaret L. Ridgway			Martha E. Lillicrap	Clara J. Randall
"			"	"
Mary K. Zwiener			"	"
"				"

City of San Diego, California.

University Heights

The Last Value Given is the Assessed Value for the Present Year

DESCRIPTION OR BOUNDARY FOR ASSESSMENT	Lot	Block	Value of Real Estate 1911	Value of Improvements 1911	CHECK	Value of Real Estate 1912	Value of Improvements 1912	CHECK	Value of Real Estate 1913	Value of Improvements 1913	CHECK	Value of Real Estate 1914	Value of Improvements 1914	CHECK	Value of Real Estate 1915	Value of Improvements 1915	CHECK
	1	174	100			100		X	125		X	455		X	260		
	2		65			65		X	90		X	200		X	200		
	3		65			65		X	90	25	X	200	20	X	200	20	X
	4		65			65		X	90		X	200		X	200		X
	5		65			65		X	90		X	200		X	200		X
	6		65			65		X	90		X	200		X	200		X
	7		65	130		65	130	X	90	130	X	200	60	X	200	60	X
	8		65			65		X	90	10	X	200		X	200		X
	9		65			65		X	90		X	200		X	200		X
	10		65			65		X	90		X	200	40	X	200	40	X
	11		65			65		X	90		X	200		X	200		X
	12		65			65		X	90	50	X	200		X	200		X
	13		65			65		X	90		X	200		X	200		X
	14		65			65		X	90		X	200		X	200		X
	15		65			65		X	90		X	200		X	200		X
	16		65			65		X	90		X	200		X	200		X
	17		65			65		X	90		X	200	40	X	200	100	X
	18		65			65		X	90		X	200	60	X	200		X
	19		65			65		X	90		X	200		X	200		X
	20		65			65		X	90		X	200		X	200		X
	21		65			65		X	90	200	X	200	160	X	200	160	X
	22		65			65		X	90		X	200		X	200		X
	23		65			65		X	90	200	X	200	160	X	200	160	X
	24		100			100		X	125		X	270		X	270		X
	25		100			100		X	150		X	300		X	290		X
	26		75			75		X	100		X	210		X	200		X
	27		75			75		X	100		X	210		X	200	300	X
	28		75			75		X	100		X	210		X	200		X
	29		75			75		X	100		X	210		X	200		X
	30		75			75		X	100		X	210		X	200		X
	31		75			75		X	100		X	210		X	200		X
	32		75			75		X	100		X	210		X	200		X
	33		75			75		X	100		X	210		X	200		X
	34		75			75		X	100		X	210		X	200		X
	35		75			75		X	100		X	210		X	200		X
	36		75			75		X	100		X	210		X	200		X
	37		75			75		X	100		X	210		X	200		X
	38		75			75		X	100		X	210		X	200		X
	39		75			75		X	100		X	210		X	200		X
	40		75			75		X	100		X	210		X	200		X
	41		75			75		X	100	380	X	210	310	X	200	310	X
	42		75			75		X	100		X	210		X	200		X
	43		75			75		X	100	300	X	210	300	X	200	300	X
	44		75			75		X	100		X	210		X	200		X
	45		75			75		X	100		X	210		X	200		X
	46		75			75		X	100		X	210		X	200		X
	47		75			75		X	100		X	210		X	200	240	X
	48		100			100		X	150		X	270		X	270		X

The Last Name Given is the One to Whom Property is Assessed

NAME OF OWNER, At Noon on First Day in January, 1915	NAME OF OWNER, At Noon on First Day in January, 1914	NAME OF OWNER, At Noon on First Day in January, 1913	NAME OF OWNER, At Noon on First Day in January, 1912	NAME OF OWNER, At Noon on First Day in January, 1911
				O. B. Avis
		Hattie Tomlinson		S. N. Johnson
		George Boeck	Henry Wollgast	Henry Woolgast
		"	"	"
			Anna Wollgast	"
			"	Charles Cohen
	May Mc Innis			Southwestern Inv Co
	"			"
				Southwestern Inv Co
				"
		Philip Prevost	Tabias Butler	Mrs M. J. Lobb
		"	"	"
Annie C. Bowler		Wm Bowler	Clyde Matthewman	C. C. Matthewman
"		"	"	"
		Helene Folcke		Frederick K Webb
		"		"
				Karoline Michler
				"
		Effie Kirkelie	Helen Kirklie	John Davidson
		"	"	"
			Dallas Carr	Edward Quinlan
			"	"
			Edward J. Quinlan	"
		V. T. Womacks	Wm Pine	Western Inv, Co, of S D.
		"	"	"
Frank E. White		Henry R. Yates	"	"
"		"		Mary E. Chapman
W. C. Fidler	H. Kohler	Geo Fletcher	H. W. Painter	F. G. Wilson
"	"	"	"	"
	Alfred Jones	A. E. Hackett	Engelbrecht Jorgmaen	E. N. Jorgensen
	"	"	"	"
Nellie V. Haller				Nellie V. Brady
"				"
		B. F. & Lida Pfanstiel		James S. Chapman
	B. F. Pfanstiel	Lida Pfanstiel		B. F. Pfanstiel
	"	"		"
			Rufus Edmonds	Mary E. Allen
			"	"
			"	"
		Dallas Carr		Mrs. W B Sloat
		"		"
		Wilhelmina Zieger	Mrs W. Zieger	Mrs Jacob Glaeser
		"	"	"

The Last Value Given is the Assessed Value for the Present Year

DESCRIPTION OR BOUNDARY FOR ASSESSMENT	Lot	Block	Value of Real Estate 1911	Value of Improvements 1911	CHECK	Value of Real Estate 1912	Value of Improvements 1912	CHECK	Value of Real Estate 1913	Value of Improvements 1913	CHECK	Value of Real Estate 1914	Value of Improvements 1914	CHECK	Value of Real Estate 1915	Value of Improvements 1915	CHECK
	1	175	75			75		X	125		X	150		X	150		X
	2		65			65		X	90		X	120		X	120		X
	3		65			65		X	90		X	120		X	120		X
	4		65			65		X	90		X	120		X	120		X
	5		65	80		65	80	X	90	80	X	120	40	X	120	40	X
	6		65			65		X	90		X	120		X	120		X
	7		65			65		X	90		X	120		X	120		X
	8		65			65		X	90		X	120		X	120		X
	9		65			65		X	90		X	120		X	120		X
	10		65			65		X	90		X	120		X	120		X
	11		65			65		X	90		X	120		X	120		X
	12		65			65		X	90		X	120		X	120		X
	13		65			65		X	90		X	120		X	120		X
	14		65			65		X	90		X	120		X	120	20	X
	15		65			65		X	90		X	120		X	120		X
	16		65	120		65	130	X	90	130	X	120	60	X	120	60	X
	17		75			75		X	100		X	120		X	120		X
	18		75			75		X	100	190	X	120	150	X	120	150	X
N½	19		35			35		X	50		X	60		X	60		X
S½	19		40			40		X	50	225	X	60	180	X	60	180	X
	20		75			75		X	100		X	120		X	120		X
	21		75	150		75	150	X	100	150	X	120	60	X	120	60	X
	22		75			75		X	100		X	120		X	120		X
	23		75			75		X	100		X	120		X	120		X
Extr Florida st closed from S line Adams St line Park	24		100			100		X	150		X	180		X	180		X
	25		175			125	425	X	150	425	X	240	340	X	240	340	X
	26		100			100		X	125		X	180		X	180		
	27		100			100		X	125	10	X	180	10	X	180	none.	
	28		100			100		X	125	210	X	180	310	X	180	310	X
	29		100			100		X	125		X	180		X	180		
	30		100			100		X	125		X	180	400	X	180	400	X
	31		100			100		X	125		X	180		X	180		
	32		100	250		100	250	X	125	240	X	180	110	X	180	110	X
	33		100			100		X	125		X	180		X	180		
	34		100	210		100	210	X	125	210	X	180	80	X	180	80	X
	35		100			100		X	125		X	180		X	180		
	36		100			100		X	125		X	180		X	180		X
	37		100			100		X	125		X	180		X	180		X
	38		100			100		X	125		X	180		X	180	330	X
	39		100			100		X	125		X	180		X	180		X
	40		100	80		100	75	X	125	75	X	180	30	X	180	30	X
	41		100			100		X	125		X	180		X	180		X
	42		100			100		X	125		X	180		X	180		X
	43		100			100	100	X	125	300	X	180	240	X	180	240	X
	44		100			100		X	125		X	180		X	180		X
	45		100			100	175	X	125	180	X	180	140	X	180	140	X
	46		100			100		X	125		X	180		X	180		X
	47		100	260		100	260	X	125	260	X	180	100	X	180	100	X
	48		125			125		X	150		X	225		X	225		X

Index to Property in University Heights Addition

The Last Name Given is the One to Whom Property is Assessed

NAME OF OWNER, At Noon on First Day in January, 1915	NAME OF OWNER, At Noon on First Day in January, 1914	NAME OF OWNER, At Noon on First Day in January, 1913	NAME OF OWNER, At Noon on First Day in January, 1912	NAME OF OWNER, At Noon on First Day in January, 1911
			A. B. Diderichsen	R. W. Saake
			"	"
			"	"
			"	"
		August Sensenbrenner		Matilda Sensenbrenner Est
		"		"
		"		"
		"		"
				Ida M. Riddell
Ellen E. Wicks				"
"				
		Geo W. Truitt N½	Jessie B. Dandy	W. J. Shearer
		Emily L. Truitt S½	F. V. Mosher S½	"
		"	"	"
		Edward Johnson	Ben Collins	Western Inv. Co. of S. D.
		"	"	"
Elsie V. Coddington		Orrin L. Wadsworth	Richard L. Woods	Southwestern Inv Co
"		"	"	"
			Southwestern Inv Co	"
			"	"
		Southwestern Inv Co	"	"
		"	"	"
			Western Investment Co. of S. D.	D. C. Collier Co
J. T. Corcoran			"	"
"			"	"
	G. V. Alexander		"	"
	"		"	"
	"		"	"
	"		"	"
	"		"	"
Wm P. Sheets	Melissa Gray	Southwestern Inv Co	Melissa Gray	Southwestern Inv Co
James L. Miller	Southwestern Inv Co	"	Southwestern Inv Co	"
"	"	"	"	"
	Stephen L. Watkins		C. H. Brown	"
	"		"	"
Edna L. Shepard	Fred Cambridge	Southwestern Inv Co	F. Cambridge	"
"	"	"	"	"
	Charles H. Wright	"	Chas H. Wright	"
	"	"	"	"
	St Clair Crain	Annie Byers	Southwestern Inv Co	"
	"	"	"	"
	[illegible]	Southwestern Inv Co	"	John Gray
	"	"	"	"
				Western Inv. Co. of S D.
				"
	F. W. Heck			"
	"			"
		Adella Cambridge	Wm Cambridge	Southwestern Inv Co
	"	"	"	"

The Last Value Given is the Assessed Value for the Present Year

DESCRIPTION OR BOUNDARY FOR ASSESSMENT	Lot	Block	Value of Real Estate 1911	Value of Improvements 1911	CHECK	Value of Real Estate 1912	Value of Improvements 1912	CHECK	Value of Real Estate 1913	Value of Improvements 1913	CHECK	Value of Real Estate 1914	Value of Improvements 1914	CHECK	Value of Real Estate 1915	Value of Improvements 1915	CHECK
	1	176	150			150	300	✓	200	375	✓	420	300	✓	420	300	✓
	2		125			125		✓	150		✓	300		✓	300		✓
	3		125			125		✓	150		✓	300		✓	300		✓
	4		125			125		✓	150		✓	300		✓	300		✓
	5		125			125		✓	150		✓	300		✓	300		✓
	6		125			125		✓	150		✓	300		✓	300		✓
	7		125			125		✓	150		✓	300		✓	300		✓
	8		125			125		✓	150		✓	300		✓	300		✓
	9		115	250		115	250	✓	135	250	✓	240	100	✓	240	100	✓
	10		115			115		✓	135		✓	240		✓	240		✓
	11		100			100	400	✓	150	450	✓	210	360	✓	210	360	✓
	12		100		NW¼ SW¼	50		✓	75		✓	105		✓	105		✓
	13		100			100	10	✓	150	10	✓	210	10	✓	200	none	✓
	14		100			100	250	✓	150	300	✓	180	240	✓	180	240	✓
	15		100			100		✓	150		✓	180		✓	180		✓
	16		100			100	250	✓	150	275	✓	180	220	✓	180	220	✓
	17		100			100		✓	150		✓	180		✓	180		✓
	18		100			100		✓	150		✓	180		✓	180		✓
	19		100	30		100		✓	150		✓	180		✓	180		✓
	20		100			100		✓	150		✓	180		✓	180		✓
	21		100			100		✓	150		✓	180		✓	180		✓
	22		100			100		✓	150		✓	180		✓	180		✓
	23		100			100		✓	150		✓	180		✓	180		✓
W ½ of Florida st closed from Edna addition line Fass	24		100			100		✓	225		✓	210		✓	210		✓
	25		100			100		✓	200		✓	210		✓	210		✓
	26		70			70		✓	125		✓	150		✓	150		✓
	27		70			70		✓	125		✓	150		✓	150		✓
	28		70			70		✓	125		✓	150		✓	150		✓
	29		70			70		✓	125	225	✓	150	180	✓	150	290	✓
	30		70	30		70	50	✓	125		✓	150		✓	150		✓
	31		70			70		✓	125		✓	150		✓	150		✓
	32		70			70		✓	125		✓	150		✓	150		✓
	33		70			70	250	✓	125	290	✓	150	230	✓	150	230	✓
	34		70			76		✓	125		✓	150		✓	150		✓
	35		70			70	150	✓	125	200	✓	150	170	✓	150	170	✓
	36		70			70		✓	125		✓	150		✓	150		✓
	37		70			70	25	✓	125	50	✓	150	60	✓	150	60	✓
	38		70			70		✓	125		✓	150		✓	150		✓
	39		70			70	100	✓	125	280	✓	150	200	✓	150	200	✓
	40		70			70		✓	125		✓	150		✓	150		✓
	41		70			70		✓	125		✓	150		✓	150		✓
	42		70			70		✓	125		✓	150		✓	150		✓
	43		70			70		✓	125		✓	150		✓	150		✓
	44		70			70		✓	125		✓	150		✓	150		✓
	45		70			70		✓	125		✓	150		✓	150		✓
	46		70			70		✓	125		✓	150		✓	150		✓
	47		70	80		70	90	✓	125	175	✓	150	140	✓	150	140	✓
	48		70			70		✓	200		✓	150		✓	150		✓

Index to Property in University Heights Addition

The Last Name Given is the One to Whom Property is Assessed

NAME OF OWNER, At Noon on First Day in January, 1915	NAME OF OWNER, At Noon on First Day in January, 1914	NAME OF OWNER, At Noon on First Day in January, 1913	NAME OF OWNER, At Noon on First Day in January, 1912	NAME OF OWNER, At Noon on First Day in January, 1911
				Charles L. Truitt
				Anna S. Porter "
				"
				"
				Harriet Sheldon Goff
				Helen H. Brooks
				G. C. Arnold
				"
				"
				Geo H. Cook
Gertrude N. B. German				M. German
"				G C. Arnold
				Frank. W Gale
	Jemima H. Heldring			J. H. Heldring
	"	George L. Ricks	G. L. Ricks	Mrs. M. M. Glover
	"	"	"	Leo N. Eilerman
Elizabeth A. & Nina R. Macpherson	Elizabeth A. Macpherson			"
"	"	Linda E. Butler		Jefferson C. Hocker
		"		Aurelius " L. Fell
			Minnie S. Fell	Mary E. " Hare
			"	Gilbert " Thompson
Peter B. Ziegler W 25 ft	Peter B. Ziegler	Gertrude B. Day	Horace B. Day	Emma Sprague Mills
Peter B. Ziegler alley W 25 ft	"	Hariet N. Morris	"	Mrs Frances " Cook
		"		Rosetta H. Wheeler
		Mrs Wm M. Cook	Francis Cook	Wm M. " White
		"	"	Burton E. & Blanche A. Parker
				Mary S. " White
				J. A. Boyd
				"

City of San Diego, California. University Heights

The Last Value Given is the Assessed Value for the Present Year

DESCRIPTION OR BOUNDARY FOR ASSESSMENT	Lot	Block	Value of Real Estate 1911	Value of Improvements 1911	CHECK	Value of Real Estate 1912	Value of Improvements 1912	CHECK	Value of Real Estate 1913	Value of Improvements 1913	CHECK	Value of Real Estate 1914	Value of Improvements 1914	CHECK	Value of Real Estate 1915	Value of Improvements 1915	CHECK
	1	177	300			450		X	650		X	810		X	810		X
	2		250			400		X	450		X	540		X	540		X
	3		250			400		X	450		X	480		X	480		X
	4		250			400		X	450		X	480		X	480		X
	5		250			400		X	450		X	480		X	480		X
	6		250			400		X	450		X	480		X	480		X
	7		250			400		X	450		X	480		X	480		X
	8		250			400		X	450		X	480		X	480		X
	9		250			400		X	450		X	480		X	480		X
	10		250			400		X	450		X	480		X	480		X
	11		250			400		X	450		X	480		X	480		X
	12		250			400		X	450		X	480		X	480		X
	13		250			400		X	450		X	480		X	480		X
	14		250			400		X	450		X	480		X	480		X
	15		250			400		X	450		X	480		X	480		X
	16		250			400		X	450		X	480		X	480		X
	17		250			400		X	450		X	480		X	480		X
	18		250			400		X	450		X	480		X	480		X
	19		250			400		X	450		X	480		X	480		X
	20		250			400		X	450		X	480		X	480		X
	21		250	630		400	630	X	450	630	X	480	240	X	480	240	X
	22		250			400		X	450		X	480		X	480		X
	23		250	900		400	900	X	450	900	X	600	360	X	600	360	X
	24		325			450		X	650		X	900		X	900		X
	25		375			400		X	650		X	660	800	X	660	800	X
	26		275			350		X	450		X	450		X	480		X
	27		275	560		350	560	X	450	560	X	450	220	X	450	220	X
	28		275			350		X	450		X	450		X	450		X
	29		275	500		350	510	X	450	510	X	450	210	X	450	210	X
	30		275			350		X	450		X	450		X	450		X
	31		275	160		350	160	X	450	160	X	450	70	X	450	70	X
	32		275			350		X	450		X	450		X	450		X
W 25 ft	33		275			350	50	X	450	475	X	450	380	X	500	360	X
alley W 25 ft	34		275			350		X	450		X	450		X	500	40	X
	35		275	200		350	200	X	450	200	X	450	80	X	450	80	X
	36		275			350		X	450		X	450		X	450		X
	37		275	210		350	210	X	450	210	X	450	90	X	450	90	X
	38		275			350		X	450		X	450		X	450		X
	39		275			350		X	450	380	X	450	150	X	450	150	X
	40		275	460		350	380	X	450		X	450		X	450		X
	41		275			350		X	450	300	X	450	240	X	450	240	X
	42		275	10		350		X	450		X	450		X	450		X
	43		275	530		350	525	X	450	710	X	450	370	X	450	370	X
	44		275			350		X	450		X	450		X	450		X
	45		275	150		350	150	X	450	160	X	450	60	X	450	150	X
	46		275	150		350	160	X	450		X	450	90	X	450		X
	47		275			350		X	450	375	X	450	300	X	450	300	X
	48		300			400		X	500		X	630		X	630		X

Index to Property in University Heights Addition

The Last Name Given is the One to Whom Property is Assessed

NAME OF OWNER, At Noon on First Day in January, 1915	NAME OF OWNER, At Noon on First Day in January, 1914	NAME OF OWNER, At Noon on First Day in January, 1913	NAME OF OWNER, At Noon on First Day in January, 1912	NAME OF OWNER, At Noon on First Day in January, 1911
		A. M. Hatcher $20 ft		University Heights Improvement Club
Gilbert L. Shaul		University Heights Improvement Club		Elizabeth E. Shaul
			Frank P. Reed	Fred. R. Reed
				A. B. Saum
			J. E. Wamsley	J. E. Wamsley
			"	"
			"	"
			"	"
				Rose E. Campbell
				G. W. Tillapaugh
				"
			Lizzie R. Young	Sue E. Glascock
			"	"
			"	"
			"	Otto Jungk
			"	"
				Calvin Gruell
				"
				"
Southern Title Guaranty Co.				Pamelia D. Valentine Est
"				"
Roman Catholic Bishop of Monterey & L.A.				Tom M. McKee
"				"
"				"
"	James W. Boardman		J. W. Boardman	Grace B. Hatch
"	"		"	"
"	"		"	"
"	"		"	"

The Last Value Given is the Assessed Value for the Present Year

DESCRIPTION OR BOUNDARY FOR ASSESSMENT	Lot	Block	Value of Real Estate 1911	Value of Improvements 1911	CHECK	Value of Real Estate 1912	Value of Improvements 1912	CHECK	Value of Real Estate 1913	Value of Improvements 1913	CHECK	Value of Real Estate 1914	Value of Improvements 1914	CHECK	Value of Real Estate 1915	Value of Improvements 1915	CHECK
	1	178	300	250		450	250	X	250 / 550 N	250	X	325 S / 695 N	240 / 100	X	325 S / 700 N	240 / 100	X
Ex. N50 ft- N60 ft-	2		175			225	750	X	495 S	750	X	695	600	X	700 S	600	X
	2		250			325		X	705		X	985		X	990 N none		X
	3		400	700		500	1000	X	800	1010	X	1020	530	X	1020	530	X
	4		300			450		X	600		X	600		X	600		X
	5		300			450		X	600	3350	X	600	2540	X	600		X
	6		300	360		450	360	X	600		X	750		X	750	2540	X
	7		400			550		X	750		X	1350		X	1350		X
	1	179	425	430		500	425	X	800	420	X	1000	170	X	1000	170	X
	2		375			450		X	600		X	750		X	750		X
	3		375	180		450	170	X	550	170	X	660	70	X	660	70	X
	4		375			450		X	550		X	660		X	660		X
	5		375			450		X	550		X	660		X	660		X
	6		375	540		450	540	X	550	575	X	660	240	X	660	240	X
	7		375			450		X	550		X	660		X	660		X
	8		375			450		X	550		X	660		X	660		X
	9		375	680		450	680	X	550	710	X	660	310	X	660	310	X
	10		375			450		X	550		X	660		X	660		X
	11		375			450		X	550		X	660		X	660		X
	12		375			450		X	550		X	660		X	660		X
	13		375	610		450	880	X	550	880	X	660	510	X	660	510	X
	14		375			450		X	550		X	660		X	660		X
	15		375			450		X	550		X	660		X	660		X
	16		375			450		X	550		X	660		X	660		X
	17		375			450		X	550		X	660		X	660		X
	18		375			450		X	550		X	660		X	660		X
	19		375			450		X	550		X	660		X	660		X
	20		375			450		X	550		X	660		X	660		X
	21		375			450		X	550		X	600		X	660	250	X
	22		375			450		X	550		X	660	100	X	660		X
	23		375			450		X	600		X	750		X	750		X
	24		450			550		X	700		X	1050		X	1050		X

Block Continued

Index to Property in University Heights Addition

The Last Name Given is the One to Whom Property is Assessed

NAME OF OWNER, At Noon on First Day in January, 1915	NAME OF OWNER, At Noon on First Day in January, 1914	NAME OF OWNER, At Noon on First Day in January, 1913	NAME OF OWNER, At Noon on First Day in January, 1912	NAME OF OWNER, At Noon on First Day in January, 1911
			Guirtavi Ehrenberg	
		Joseph R. Campbell E 40 ft	"	
			"	Ruth L. Barnes E½
G. Thorwald Ledell W 100 ft		G. T. Ledell. W 100	"	
			"	Walter Eichhoff W½
			"	
				B. W. Tarwater
				"
		Joseph J. Hinckley		J. J. Hinckley
		H. Stephen Smith	H. Stephen & May P. Smith	H. Stephen Smith
		"	"	"
		"	"	"
		"	"	"
				Fannie M. Stover
				E. E. Stockbridge
				"
			H. D. Mouser	G. L. Arnold
			"	"
			S. E. Sperry	Chas L. Robinson
			"	"
Marlow Kidd		Mrs J. B. Sprague	J. B. Sprague	J. B & Zerilda Sprague
"		"	"	Mrs E. A. Greenhaw
				"

City of San Diego, California. University Heights

The Last Value Given is the Assessed Value for the Present Year

DESCRIPTION OR BOUNDARY FOR ASSESSMENT	Lot	Block	Value of Real Estate 1911	Value of Improvements 1911	CHECK	Value of Real Estate 1912	Value of Improvements 1912	CHECK	Value of Real Estate 1913	Value of Improvements 1913	CHECK	Value of Real Estate 1914	Value of Improvements 1914	CHECK	Value of Real Estate 1915	Value of Improvements 1915	CHECK
E½ E 40	25	179	185	E 300		235		X	200		X	280	E 130	X	280		X
W½ W 100	25		165			215	45-0	X	490	300	X	560	400	X	560		X
E½ E 40	26		145			210	E 300	X	165		X	200	X	X	200	E 130	X
W½ W 100	26		130			190	W 50	X	335	W 50	X	400		X	400	W 400	X
E½ E 40	27		145			210	41-0	X	130		X	165	X	X	170		X
W½ W 100	27		130	W 30		190		X	270		X	345		X	350		X
	28		275			400		X	400		X	510		X	510		X
	29		275			400		X	400		X	510		X	510		X
	30		275			400		X	400		X	510		X	510		X
	31		275	300		400	250	X	400	250	X	510	100	X	510	100	X
	32		275			400		X	400		X	510		X	510		X
	33		275			400		X	400		X	510		X	510		X
	34		275			400		X	400		X	510		X	510		X
	35		275	300		400	300	X	400	300	X	510	130	X	510	130	X
	36		275			400		X	400		X	510		X	510		X
	37		275			400		X	400	75	X	510	1020	X	510	1070	X
	38		275			400		X	400		X	510		X	510		X
	39		275			400		X	400		X	510		X	510		X
	40		275			400		X	400		X	510		X	510		X
	41		275			400		X	400	1340	X	540	1070	X	540	1070	X
	42		275			400		X	400		X	540		X	540		X
	43		275			400		X	400	1050	X	540	840	X	540	840	X
	44		275			400		X	400		X	540		X	540		X
	45		275	530		400	640	X	400	640	X	540	290	X	540	290	X
	46		275			400		X	400		X	540		X	540		X
	47		275	500		400	750	X	500	750	X	600	400	X	600	400	X
	48		375			450		X	700		X	720		X	720		X

Index to Property in University Heights Addition

The Last Name Given is the One to Whom Property is Assessed

NAME OF OWNER, At Noon on First Day in January, 1915	NAME OF OWNER, At Noon on First Day in January, 1914	NAME OF OWNER, At Noon on First Day in January, 1913	NAME OF OWNER, At Noon on First Day in January, 1912	NAME OF OWNER, At Noon on First Day in January, 1911
Mrs J. S. Hertzbrun		J. S. Hertzbrun		James H. Wadham
"		"		"
	Walter L. Frazer			W. L. Frazer
	Joseph F. Otten			Estelle D. McInery
	"			"
				Joseph Craig
				"
				"
				"
			N. B. Wells	N. B. Trobii
			Hannah E. Griffin	I E Stanford
			"	"
	Delia A. Severin			Delia A. Severen
	"			"
		F. Stevens	Mary Quayle	Edward Quayle
		"	"	"
	Clara J. Jorgenson			Clara Jorgenson
	"			"
P. J. Ouellette	Marie Rose Ouellette	R. M. Ouillette		Joseph Strasser
"	"	"		"
				Eliza R. Warburton
				J. F. Bucer
				Delilah Quayle
				Cora L. Mathison
		Helen A. Folsom S 90 ft	Southern Title Guar Co	J. G. Merrill
		Helen A Folsom S 90 ft	Southern Title Guar Co	U. N. Thornton
				J. G. Merrill
		Helen A. Folsom S 90 ft	Southern Title Guar Co	U N Thornton
				J. G. Merrill
	Samuel J. Napierskie	S. J. Napierskie		Geo B Keith
	"	"		H L. Reed
	"	"		"
	"	"		"
Adolph Levi			Chas F. Mohnike	Western Inv, Co, of S D.
"			"	"
"			"	"
"			"	"
"			"	"
"			"	"
"			"	"
"			"	"
"			"	"
				Southwestern Inv Co
				"
				"
		Hannah E. Griffin		Frank Turnbull Co
		"		"
		"		"
		"		"

City of San Diego, California.

University Heights

The Last Value Given is the Assessed Value for the Present Year

DESCRIPTION OR BOUNDARY FOR ASSESSMENT	Lot	Block	Value of Real Estate 1911	Value of Improvements 1911	CHECK	Value of Real Estate 1912	Value of Improvements 1912	CHECK	Value of Real Estate 1913	Value of Improvements 1913	CHECK	Value of Real Estate 1914	Value of Improvements 1914	CHECK	Value of Real Estate 1915	Value of Improvements 1915	CHECK
	1	180	65			65		✓	100		✓	360		✓	360		✓
	2		50			50		✓	75		✓	180		✓	180		✓
	3		50			50		✓	75		✓	180		✓	180		✓
	4		50	300		50	200	✓	75	200	✓	360	80	✓	360	80	✓
	5		50			50		✓	75		✓	420		✓	420		✓
	6		250	10		250	150	✓	425	615	✓	480	490	✓	480	490	✓
	7		250			250		✓	425		✓	480		✓	480		✓
	8		250	650		250	815	✓	425	815	✓	480	390	✓	480	390	✓
	9		250			250		✓	425		✓	480		✓	480		✓
	10		250	240		250	230	✓	425	230	✓	480	100	✓	480	100	✓
	11		250	300		250	440	✓	425	440	✓	480	400	✓	480	380	✓
	12		250			250		✓	425		✓	480		✓	480		✓
	13		250			250		✓	425		✓	480		✓	480		✓
	14		250			250		✓	425		✓	480		✓	480		✓
	15		250	520		250	510	✓	425	550	✓	480	250	✓	480	250	✓
	16		250			250		✓	425		✓	480		✓	480		✓
	17		250	180		250	180	✓	425	180	✓	480	80	✓	480	80	✓
	18		250			250		✓	425		✓	480		✓	480		✓
	19		250			250	450	✓	425	500	✓	480	400	✓	480	400	✓
	20		250			250		✓	425		✓	480		✓	480		✓
	21		200			200		✓	600		✓	900		✓	900		✓
	22		125	260		125	260	✓	175	260	✓	720	110	✓	720	110	✓
	23		100	360		100	350	✓	150	350	✓	540	140	✓	540	140	✓
	24		100	310		100	310	✓	175	310	✓	450	120	✓	450	120	✓
N 50 ft	25		60			60		✓	60		✓	95 N	280	✓ N	100		✓
S 90 ft	25		90 S	700		90 S	700	✓	90 S	700	✓	185 S	280	✓ S	140		✓
N 50 ft	26		35 N	630		35 N	690	✓	35 N	690	✓	40 N		✓ N	40	S 280	✓
S 90 ft	26		65			65		✓	65		✓	80 S		✓ S	80	N 280	✓
N 50 ft	27		35 N	70		35		✓	35		✓	40 N		✓ N	40		✓
S 90 ft	27		65			65		✓	65		✓	80		✓ S	80		✓
	28		100			100		✓	100		✓	120		✓ Case	120		✓
	29		100			100		✓	100		✓	60		✓	60		✓
	30		50	620		50	625	✓	50	625	✓	60	250	✓	60	250	✓
	31		50			50		✓	50		✓	60		✓	60		✓
	32		50			50		✓	50		✓	60		✓	60		✓
	33		50			50		✓	50		✓	60		✓	60		✓
	34		50			50		✓	50		✓	60		✓	60		✓
	35		50			50		✓	50		✓	60		✓	60		✓
	36		50			50		✓	50		✓	60		✓	60		✓
	37		50			50		✓	50		✓	60		✓	60		✓
	38		50			50		✓	50		✓	60		✓	60		✓
	39		50			50		✓	50		✓	60		✓	60		✓
	40		50			50		✓	50		✓	60		✓	60		✓
	41		50			50		✓	50		✓	60		✓	60		✓
	42		50			50		✓	50		✓	60		✓	60		✓
	43		50			50		✓	50		✓	60		✓	60		✓
	44		50			50		✓	50		✓	60		✓	60		✓
	45		50			50		✓	50		✓	60		✓	60		✓
	46		50			50		✓	50		✓	60		✓	60		✓
	47		50			50		✓	50		✓	60		✓	60		✓
	48		50			50		✓	50		✓	60		✓	60		✓

Block 180 continued

Index to Property in University Heights Addition

The Last Name Given is the One to Whom Property is Assessed

NAME OF OWNER, At Noon on First Day in January, 1915	NAME OF OWNER, At Noon on First Day in January, 1914	NAME OF OWNER, At Noon on First Day in January, 1913	NAME OF OWNER, At Noon on First Day in January, 1912	NAME OF OWNER, At Noon on First Day in January, 1911
				Frank Turnbull 60
				"
				"
	Joseph R. Campbell		Walter Eichhoff	"
	"		"	"
Charles + Dora B. Quayle				Charles Quayle
"				"
"	Dora B. Quayle			"
	Peter Hansen			P Hanson
	"			"
		C. D Crawford		T J Storey
		"		Myrtle Macht
				"
James M. Hibbs	J. M. Hibbs	Nat Mansfield		"
"	"	"		"
			Margaret R. Breen	John F. Breen
			"	"
	Mary M. Glover	R. L. Cresap	R L Cresap + J. G. Purdy	A. W Miller
	"	"	"	"
				"
		Cora A McKinney + Lillian P. Palmer all		Harriet E Sherman Und 1/3
				Lillian P. Palmer + Cora A. McKennyUnd 2/3
Mrs J. S. Hertzbrun				J. S. Hertzbrun
"				"
"				Hugo H. Kuber
Don M Lemon N32½ft	S. M. Lemon N32½ft	D. G. Fitz		"
Edith Caulfield S37½ of N70	B. L. Fitz S37½ of N70	"		"
John Work agt S70	" S70 ft	"		"
"	" W5' of lot 25 E5' " 26	"		"
"	" N90'	"		"
N90	N. L. Coupfield S50'	"		"
S50		"		"
Margaret R. Breen			John F + Margaret R. Breen	John F Breen
"			"	"
J. G. Purnel				Western Inv, Co, of S D.
"				"
"				"
Western Investment Co. of S. D.	B. L. Willner			"
"	"			"
"	"			"
		Eva D. Kautz		Mrs E. D Kautz
Jennie A. Wankeen				Southwestern Inv 60
Western Investment Co. of S. D.	Charles Quayle			Western Inv, Co, of S D.
"	"			"
"	"			"

City of San Diego, California. University Heights

The Last Value Given is the Assessed Value for the Present Year

DESCRIPTION OR BOUNDARY FOR ASSESSMENT	Lot	Block	Value of Real Estate 1911	Value of Improvements 1911	CHECK	Value of Real Estate 1912	Value of Improvements 1912	CHECK	Value of Real Estate 1913	Value of Improvements 1913	CHECK	Value of Real Estate 1914	Value of Improvements 1914	CHECK	Value of Real Estate 1915	Value of Improvements 1915	CHECK
	49	180	50			50		✓	50		✓	50		✓	50		✓
	50		50			50		✓	50		✓	50		✓	50		✓
	51		50			50		✓	50		✓	50		✓	50		✓
	52		50			50		✓	50		✓	50		✓	50		✓
	53		60			60		✓	60		✓	120	140	✓	120	150	✓
	54		75			75		✓	75		✓	270		✓	270		✓
alley closed bet lots 1 & 2 & 39 & 40	1	181	200			250		✓	450		✓	480		✓	480		✓
	2		200			250		✓	300		✓	390		✓	390		✓
	3		200	820		250	820	✓	300	820	✓	390	330	✓	390	330	✓
	4		200			250		✓	300		✓	390		✓	390		✓
	5		200			250	400	✓	300	450	✓	390	360	✓	390	360	✓
	6		200			250		✓	300		✓	390		✓	390		✓
	7		200			250		✓	300		✓	390		✓	390		✓
	8		200			250		✓	300		✓	390		✓	390		✓
	9		200	110		250	110	✓	300	110	✓	390	50	✓	390	50	✓
	10		200			250		✓	300		✓	390		✓	390		✓
	11		200			250		✓	300	100	✓	390	560	✓	390	560	✓
	12		200			250		✓	300		✓	390		✓	390		✓
	13		200			250	625	✓	300	630	✓	390	510	✓	390	510	✓
	14		200			250		✓	300		✓	390		✓	390		✓
	15		200			250		✓	300	550	✓	390	450	✓	390	450	✓
	16		200			250		✓	300		✓	390		✓	390		✓
Und 1/3	17		65			75		✓	90		✓ all	390		✓	390		✓
" 1/3	17		135			175		✓	210		✓	—			—	100	
" 1/3	18		65			75		✓	90		✓ all	390		✓	390		✓
" 1/3	18		135			175		✓	210		✓	—			—		
	19		200	200		250	200	✓	300		✓	390	180	✓	390	220	✓
	20		200			250	50	✓	300	375	✓	450	40	✓	450	300	✓
	21		250			300		✓	400		✓	600		✓	600		✓
N32½ ft of N70 ft; S37½ ft of N70 ft; S70 ft; N32½ ft of N70 ft; S37½ ft of N70 ft; N32½ ft of G 70 ft; S37½ ft of G 70 ft & G 50 ft; E7½ ft of W 50 ft; S 50 ft " W 40 "	22		250			250		✓	250		✓	600	120	✓	600	320	✓
N32½ ft of N70 ft; S37½ ft of N70 ft	23		200	90		200	90	✓	200	90	✓	200		✓	160	130	✓
S70 ft	24		200			200		✓	200		✓	200		✓	120		✓
	25		200			200		✓	200		✓	200		✓	160		✓
	26		200			200		✓	200		✓	200	100	✓	160		✓
N90	27		200			200		✓	200		✓	200		✓	90	100	✓
S50	28		200			200		✓	200		✓	200		✓	90		✓
	29		100	50		100	50	✓	100	50	✓	120	20	✓	120	20	✓
	30		60			60		✓	60		✓	75		✓	75		✓
	31		60			60		✓	60		✓	75		✓	75	20	✓
	32		60			60		✓	60		✓	75		✓	75		✓
	33		60			60		✓	60		✓	75		✓	75		✓
	34		60			60		✓	60		✓	75		✓	75		✓
	35		60			60		✓	60		✓	75		✓	75		✓
	36		60			60		✓	60		✓	75		✓	75		✓
	37		75	40		75	40	✓	75	40	✓	75	15	✓	75	20	✓
	38		75	40		75	40	✓	75	40	✓	75	15	✓	75	20	✓
	39		75			75		✓	75		✓	75		✓	75		✓
	40		75			75		✓	75		✓	75		✓	75		✓
	41		60			60		✓	60		✓	75		✓	75		✓
	42		60			60		✓	60		✓	75		✓	75		✓

The Last Name Given is the One to Whom Property is Assessed

The Last Value Given is the Assessed Value for the Present Year

NAME OF OWNER, At Noon on First Day in January, 1915	NAME OF OWNER, At Noon on First Day in January, 1914	NAME OF OWNER, At Noon on First Day in January, 1913	NAME OF OWNER, At Noon on First Day in January, 1912	NAME OF OWNER, At Noon on First Day in January, 1911	DESCRIPTION OR BOUNDARY FOR ASSESSMENT	Lot	Block	Value of Real Estate 1911	Value of Improvements 1911	CHECK	Value of Real Estate 1912	Value of Improvements 1912	CHECK	Value of Real Estate 1913	Value of Improvements 1913	CHECK	Value of Real Estate 1914	Value of Improvements 1914	CHECK	Value of Real Estate 1915	Value of Improvements 1915	CHECK
L. E. Decew		Paul McCoombs		Southwestern Inv Co		1	182	75			75		X	100		X	90		X	90		X
"		"		"		2		75			75		X	100		X	90		X	90		X
				Western Inv. Co. of S.D.		3		75			75		X	100		X	90		X	90		X
				"		4		75			75		X	100		X	90		X	90		X
				"		5		75			75		X	100		X	90		X	90		X
				"		6		75			75		X	100		X	90		X	90		X
				"		7		75			75		X	100		X	90		X	90		X
				"		8		75			75		X	100		X	90		X	90		X
				"		9		75			75		X	100		X	90		X	90		X
				"		10		75			75		X	100		X	90		X	90		X
				"		11		75			75		X	100		X	90		X	90		X
				"		12		75			75		X	100		X	90		X	90		X
				"		13		75			75		X	100		X	90		X	90		X
				"		14		75			75		X	100		X	90		X	90		X
				"		15		75			75		X	100		X	90		X	90		X
				"		16		75			75		X	100		X	90		X	90		X
				"		17		75			75		X	100		X	90		X	90		X
	Geo E. Cornell	Geo E. & Anna M. Cornell		Southwestern Inv Co		18		75			75		X	100		X	90		X	90		X
	"	"		"		19		75			75		X	100		X	90		X	90		X
	"	"		Western Inv. Co. of S.D.		20		75			75		X	100		X	90		X	90		X
	"	"		"		21		75			75		X	100		X	120		X	120		X
		Bob Monroe	N. Cotter	N. C. Cattell	N½ of Splendrick's closed 1916	22		425	850		425		X	625		X	780			780		X
		"	"	"	"	23		325			325	875	X	425	875	X	510	420		510	380	X
		"	"	"	"	24		200	30		200		X	300		X	420			420		X
		"	"	"	"	25		75			75		X	100		X	180			180		X
		"	"	"	"	26		75			75		X	100		X	120			120		X
		"	"	"	"	27		75			75		X	100		X	120			120		X
		"	"	"	"	28		75			75		X	100		X	120			120		X
		"	"	"	"	29		100			100		X	125		X	150			150		X
		"	"	"	"	30		200			200		X	250		X	300			300		X
			Theodore A. Johnson	Theodore A. Johnson	"	31		350			350		X	400		X	480		X	480		X
			"	"	"	32		350	250		350	250	X	400	250	X	480	100	X	480	100	X
			"	"	"	33		350			350		X	400		X	480		X	480		X
C. W. Soper		Walter L. Wheeler	Louis Schlesinger	Louis Schlesinger	"	34		350	200		350	200	X	400	200	X	480	80	X	480	80	X
"		"	"	"	"	35		275			275		X	300		X	360		X	360		X
"			Ida Dixon	"	"	36		200	210		200	210	X	225	210	X	300	90	X	300	90	X
"			"	Ida Dixon	"	37		150			150		X	175		X	240		X	240		X
			Eva E. Learn	"	"	38		150	250		150	260	X	175	260	X	240	110	X	240	110	X
			"	H. W. Learn	"	39		150			150		X	175		X	240		X	240		X
			H. W. Learn	"	"	40		150	230		150	225	X	175	225	X	240	90	X	240	90	X
			"	"	"	41		150	(400)		150	400	X	175	400	X	240	160	X	240	160	X
			"	"	"	42		175	Mrs Hamilton		175		X	200		X	270		X	270		X

The Last Name Given is the One to Whom Property is Assessed

The Last Value Given is the Assessed Value for the Present Year

NAME OF OWNER, At Noon on First Day in January, 1915	NAME OF OWNER, At Noon on First Day in January, 1914	NAME OF OWNER, At Noon on First Day in January, 1913	NAME OF OWNER, At Noon on First Day in January, 1912	NAME OF OWNER, At Noon on First Day in January, 1911	DESCRIPTION OR BOUNDARY FOR ASSESSMENT	Lot	Block	Value of Real Estate 1911	Value of Improvements 1911	CHECK	Value of Real Estate 1912	Value of Improvements 1912	CHECK	Value of Real Estate 1913	Value of Improvements 1913	CHECK	Value of Real Estate 1914	Value of Improvements 1914	CHECK	Value of Real Estate 1915	Value of Improvements 1915	CHECK
	Leonard E. DeCew			Margaret L. Cooley		1	183	500	220		500	220	X	600	220	X	780	80	X	780	90	
	"			"		2		400			400		X	450		X	540		X	540		
J. F. Wren	"		Frank W. Heilman	F. W. Heilman		3		400	110		400	510	X	450	510	X	480	400	X	480	400	
"	"		"	"		4		400			400		X	450		X	480		X	480		
J. A. Morgan	E. O. Busenburg		H. O. + W. F. Chute	Roy Vertrees		5		400	350		400	560	X	450	560	X	480	310	X	480	310	X
"	"		"	"	W 15 ft. & W 5 ft. of E 10 ft. of S 73 ft.	6		250			250		X	280		X	300		X	300		X
	Fred Say	H. F. Lehman		S. P. Heilman	E 10 ft. (Ex. S 73 ft. & E 5 ft. of S 73 ft.) (Ex. W. 5 ft. of S 73 ft.)	6		150			150		X	170		X	180		X	180		X
	"	"		"		7		400	550		400	550	X	450	550	X	480	220	X	480	220	X
	"	"		"		8		400			400		X	450		X	480		X	480		X
	"	"		"		9		400			400		X	450	40	X	420		X	300		X
Dorothy Barnum	H. F. Lehman	"		"		10		300	40		300	40	X	350		X	300	20	X	180	20	X
"	"	"		"		11		150			150		X	200		X	120		X	90		X
				Roy F. Ward		12		150			150		X	200		X	120		X	90		X
				"		13		150			150		X	200		X	120		X	90		X
				"		14		250			250		X	300		X	300		X	90		X
		Mary S. Keyes	Anna Roth	E. W. Loring agt		15		300	250		300	250	X	350	250	X	360	120	X	240	120	X
		"	"	"		16		300			300		X	350		X	360		X	300		X
				John N. Schumacker		17		300			300		X	350		X	360		X	360		X
				"		18		300	380		300	375	X	350	375	X	360	150	X	360	150	X
				"		19		300			300		X	350		X	360		X	360		X
				"		20		250			250		X	300		X	390		X	390		X
				"	W 1/2	21		100			100		X	125		X	165		X	170		X
	Martha Shannon			Young Shannon	E 1/2	21		100	80		100	75	X	125	75	X	165		X	170	30	X
	"			"		22		200			200		X	250		X	300	30	X	300		X
	"			Martha Shannon	all	23		150			150		X	200	125	X	240	100	X	240	100	X
						23		—					—				—		—	—		
	"		Young Shannon	J. H. Emerson	all	24		100	380		100	380	X	150	380	X	210	160	X	210	160	
			"	"		24		—					—			—	—		—	—		
	"		"	"	all	25		75			75		X	100		X	150		X	150		
			"	"		25		—					—									

Index to Property in University Heights Addition

The Last Name Given is the One to Whom Property is Assessed

NAME OF OWNER, At Noon on First Day in January, 1915	NAME OF OWNER, At Noon on First Day in January, 1914	NAME OF OWNER, At Noon on First Day in January, 1913	NAME OF OWNER, At Noon on First Day in January, 1912	NAME OF OWNER, At Noon on First Day in January, 1911
A. R. Thompson				A R Thompson
"	A R Thompson			"
Frank D. Smith E20 W5	"			"
"	"			"
"	"			"
		Henry Neale		Jane Neale
		"		"
		"		"
				Nicholas Glenn
				"
				"
				Hettie M. DeLong
				Libbie Giles
J. S. Schirm Est				J. S. Schirm
"				"
"				"
"				"
			Univ Christian Church	Central Christian Church
				Isabella Jacobs
				Laura Lewis
				"
				Arthur H. Dutton
		L. S. Harrish	B. R. Tucker Est	B. R. Tucker
		"	"	"
		"	"	"
		M. L. Monroe	C. A. & R. W. Loud	L. M. Corum
		"	"	"
Rhoda W. Loud		C. A. & Rhoda Loud	"	C. A. & Rhoda Loud
Frances M. Baston		Geo E. Baston		G. E. Baston
"		"		"
		Lillie H. Spaulding	A E Spaulding	Lillie Hunter Spaulding
		"	"	"
Joseph Nunan		F. L. Nichols		Rufo A. & Nina B. Hazen
"		"		"
				Ella J. Coard
				"
		W. M. Hower		Louisiana Ellsbury
		"		"
		Arthur M. Sawtelle	E. G. Davies	Harry L. Stone
		"	"	Olive Gilroy
				"

City of San Diego, California. University Heights

The Last Value Given is the Assessed Value for the Present Year

DESCRIPTION OR BOUNDARY FOR ASSESSMENT	Lot	Block	Value of Real Estate 1911	Value of Improvements 1911	CHECK	Value of Real Estate 1912	Value of Improvements 1912	CHECK	Value of Real Estate 1913	Value of Improvements 1913	CHECK	Value of Real Estate 1914	Value of Improvements 1914	CHECK	Value of Real Estate 1915	Value of Improvements 1915	CHECK
	1	184	120			250		✓	300	125	✓	450 NOT # CHK	180	✓	450	180	✓
	2		120			250		✓	275		✓	450	180	✓	450	180	✓
	3		120			250		✓	275		✓	450		✓	360 90		✓
	4		120	350		250	350	✓	275	350	✓	450 CHK 600	140	✓	450	140	✓
	5		120			250		✓	275		✓			✓	600		✓
	6		100			100	300	✓	125	300	✓	150	240	✓	150	240	✓
	7		100			100		✓	125		✓	150		✓	150		✓
	8		100			100		✓	125		✓	150		✓	150		✓
	9		100			100		✓	125		✓	150		✓	150		✓
	10		75			75		✓	100		✓	120		✓	120		✓
	11		75			75		✓	100		✓	120		✓	120		✓
	12		100			100		✓	150		✓	180		✓	180		✓
	13		125	430		125	440	✓	150	440	✓	180	180	✓	180	180	✓
	14		125			125		✓	200		✓	240		✓	240		✓
	15		125	320		125	330	✓	200	340	✓	240	150	✓	240	150	✓
	16		125			125		✓	200		✓	240		✓	240		✓
	17		125			125		✓	200		✓	240		✓	240		✓
	18		125			125		✓	200		✓	240		✓	240		✓
	19		125			125		✓	200		✓	300		✓	300		✓
	20		150			150		✓	250		✓	360		✓	360		✓
	21		200 Decd	300	Ex	300 CH.	300	Ex	500 CH	300	Ex	480 CH	120	Ex	480 CH	120	Ex
	22		225			400		✓	450		✓	390		✓	390		✓
	23		275			360		✓	400		✓	510		✓	510		✓
	24		250	630		300	630	✓	350	630	✓	510	260	✓	510	260	✓
	25		250			300		✓	350		✓	510		✓	510		✓
	26		250	340		300	340	✓	350	340	✓	510	140	✓	510	140	✓
	27		250	10		300	10	✓	350		✓	510		✓	510		✓
	28		250	500		300	500	✓	350	1010	✓	510	700	✓	510	700	✓
	29		250			300		✓	350		✓	510		✓	510		✓
	30		250			300		✓	350		✓	510		✓	510		✓
	31		250			300		✓	350		✓	480	210	✓	480	320	✓
	32		250			300		✓	350		✓	480	110	✓	480		✓
	33		250	360		300	360	✓	350	425	✓	480	200	✓	480	200	✓
S½	34		125			150		✓	175		✓S	240		✓S	240		✓S
N½	34		125			150		✓	175		✓N	240	260	✓N	240	320	✓
	35		150			200		✓	250		✓	480		✓	480		✓
	(35)		—			—		—	—		—	—		—	—		—
	36		150	300		200	300	✓	250	300	✓	480	130	✓	480	130	✓
S½	37		112			125		✓	150		✓	240		✓S	240		✓
N½	37		113	300		125	250	✓	150	260	✓	240	110	✓N	240	110	✓
	38		225			250		✓	300		✓	480		✓	480		✓
	39		225	300		250	300	✓	300	300	✓	480	130	✓	480	130	✓
	40		225			250		✓	300		✓	480		✓	480		✓
	41		225			250		✓	300		✓	480		✓	480	180	✓
	42		225			250		✓	300		✓	480		✓	480		✓
	43		225	300		250	310	✓	300	310	✓	480	130	✓	480	130	✓
	44		225			250		✓	300		✓	420		✓	420		✓
	45		225			250		✓	300		✓	420		✓	420		✓
	46		350			500		✓	650		✓	900		✓	900		✓

Index to Property in University Heights Addition

The Last Name Given is the One to Whom Property is Assessed

NAME OF OWNER, At Noon on First Day in January, 1915	NAME OF OWNER, At Noon on First Day in January, 1914	NAME OF OWNER, At Noon on First Day in January, 1913	NAME OF OWNER, At Noon on First Day in January, 1912	NAME OF OWNER, At Noon on First Day in January, 1911
				G L. Arnold
				Wm O. "Olsen
				J.M. Turner
			Wm M. White	Louise "Smith
			"	J G. Robinson
		Christie Floyd Naylor		E. K. Naylor
		Wm H. Brown		Lewis Steinback
		Christie Floyd Naylor		E. K. Naylor
		Wm H. Brown		Lewis Steinback
				Harriet A. Lewis
	Bessie M. Henning	Bessie Henning Repl. B105 ft S 320		Bessie Henning
		Harriet E Slemmon E105 ft S 320 E105-152		
	Bessie M. Henning	Bessie Henning Repl. E 105 ft.		Ada M. Kloser
	Paul Richardson			
		Helena McCraney.		Geo W. Grant.
	Paul Richardson			Ada M. Kloser
		Helena McCraney.		Geo W Grant
			Margaret A. Abbey	Mrs. M.A. Abbey
			"	Louise Duquette
				E. K. Young
				Louise Duquette
				E. K. Young
		Frank A. & Mable E. Graham		T.A. Flemby
	"	"	"	"

The Last Value Given is the Assessed Value for the Present Year

DESCRIPTION OR BOUNDARY FOR ASSESSMENT	Lot	Block	Value of Real Estate 1911	Value of Improvements 1911	CHECK	Value of Real Estate 1912	Value of Improvements 1912	CHECK	Value of Real Estate 1913	Value of Improvements 1913	CHECK	Value of Real Estate 1914	Value of Improvements 1914	CHECK	Value of Real Estate 1915	Value of Improvements 1915	CHECK
	1	185	400	200		450	700	X	650	200	X	1080	80	X	1080	80	X
	2		350			400		X	550		X	780		X	780		X
	3		350			400		X	550		X	780		X	780		X
	4		350			400		X	550		X	780		X	780		X
	5		375	570		400	460	X	550	460	X	510	200	X	510	200	X
	6		375			450		X	550		X	510		X	570		X
	7		400			490		X	550		X	840		X	840 BB	100	X
	8		400			450		X	550		X	840		X	840		X
	9		400			450		X	550		X	870		X	870		X
	10		400			450		X	550		X	870		X	870		X
W 90 ft-	11		180	300		200		X	245		X	390 W	135	X	390		X
E 100 ft-	11		220	360		250 E	360	X	305 E	360	X	480 E	150	X	480 E	150	X
W 95 ft-	12		180			200 W	300	X	245 W	315	X	390 W		X	390 W	135	X
E 100 ft-	12		220			250		X	305		X	480 E		X	480		X
	13		400 W	300		450	600	X	550	675	X	900	580	X	900	580	X
			400 E	300													
N 5 ft-	14		80			90		X	100		X	180		X	180		X
S 20 ft-	14		320 W	400		360	400	X	225	410	X	360 W		X	360	170	X
									300 E		X	465 E		X	470		X
	15		425			500		X	300		X	465 W	170	X	470		X
W 100 ft-	16		205			240		X	285		X	440	210	X	440		X
all (Ex W 100 ft-)	16		220 W	525		260 W	525	X	315 W	525	X	490 E	640	X	490 E	640	X
W 100 ft-	17		205			240		X	285 E	550	X	450 W		X	450 W	210	X
all (Ex W 100 ft-)	17		220			260		X	315		X	510 E		X	510		X
	18		425	730		500	730	X	600	730	X	960	300	X	960	300	X
	19		450			550		X	700		X	1020		X	1020		X
E 110 ft-	20		210			235		X	300		X	460 E	440	X	460		X
all (Ex E 110 ft-)	20		240 W	300		315 W	300	X	400 W	320	X	620 W	120	X	620 E	440	X
E 110 ft-	21		235			280		X	325		X	460 E		X	460 W	120	X
all (Ex E 110 ft-)	21		265			320		X	375		X	620 W		X	620		X
	22		500			600		X	700		X	1080		X	1080		X
	23		600	210		650	210	X	700	210	X	1200	90	X	1200	90	X
	24		800			850		X	1000		X	1500		X	1500		X

Index to Property in University Heights Addition

City of San Diego, California. University Heights

160

The Last Name Given is the One to Whom Property is Assessed

The Last Value Given is the Assessed Value for the Present Year

NAME OF OWNER, At Noon on First Day in January, 1915	NAME OF OWNER, At Noon on First Day in January, 1914	NAME OF OWNER, At Noon on First Day in January, 1913	NAME OF OWNER, At Noon on First Day in January, 1912	NAME OF OWNER, At Noon on First Day in January, 1911	DESCRIPTION OR BOUNDARY FOR ASSESSMENT	Lot	Block	Value of Real Estate 1911	Value of Improvements 1911	CHECK	Value of Real Estate 1912	Value of Improvements 1912	CHECK	Value of Real Estate 1913	Value of Improvements 1913	CHECK	Value of Real Estate 1914	Value of Improvements 1914	CHECK	Value of Real Estate 1915	Value of Improvements 1915	CHECK
				H. Hines		1	186	400	910		400	910	X	500	910	X	720	370	X	720	370	X
				"		2		350			350		X	400		X	480		X	480		X
Helen Kallgren		Helen Kallgren		Mrs E. Kallgren		3		350	350		350	380	X	400	380	X	480	160	X	480	160	X
"		"		"		4		350			350		X	400		X	480		X	480		X
	August & Helen Wolf		August Wolf	Lottie E Stewart		5		350	430		350	475	X	400	475	X	480	180	X	480	180	X
	"		"	"		6		350			350		X	400		X	480		X	480		X
		Mary A. Mead	J. D. Mead	M. E. Sipple		7		350	300		350	300	X	400	300	X	480	130	X	480	130	X
		"	"	"		8		350			350		X	400		X	480		X	480		X
Frank Roach	Neff & Tilley	Essie M. Neff & Ree Tilley		James A. Nash		9		350	190		350	190	X	400	190	X	480	530	X	480	550	X
"	"	"		"		10		300			300		X	350		X	360		X	360		X
"	"	"		"		11		150			150		X	200		X	120	20	X	120		X
"	"	"		"		12		150			150		X	200		X	120		X	120		X
"	"	"		Henry W. Dubber		13		150			150		X	200		X	120		X	120		X
				"		14		150			150		X	200		X	120		X	120		X
				"		15		175			175		X	225		X	270		X	270		X
Hattie W. Pearson		Hattie A. Pearson		Mrs E. A. Greenhaw		16		250	130		250	135	X	300	175	X	360	110	X	360	110	X
"		"		"		17		350			350		X	400		X	420		X	420		X
Ray F. Ward			Mrs Ray F. Ward	Ray F. Ward		18		350			350		X	400		X	420		X	420		X
"			"	"		19		350	150		350	150	X	400	150	X	420	60	X	420	60	X
	Edward K. Niles			E. K. Niles		20		350			350		X	400		X	420		X	420		X
	"			"		21		350	600		350	500	X	400	500	X	420	200	X	420	200	X
				Mrs. M. J. Mushiger		22		350			350		X	400		X	420		X	420		X
					S 60 ft	23		150			150		X	195		X	2105		X	210		X
		Lizzie M. Hollingsworth		W. W. Hollingsworth	N 90	23		200	N 400		200	+ 400	X	255	+ 400	X	275 N	160	X N	270	+ 160	X
					S 60	24		175	S 280		175	S 280	X	220	S 280	X	275 S	120	X S	270	S 120	X
					N 90	24		225			225		X	280		X	353 N		X N	360		X
		Maude R. Stroup	Maude R. Stroup	James L. Stroup		25		525			525		X	575		X	750		X	750		X
		"	"	"		26		400			400		X	425		X	600		X	600		X
		"		H. S. Taylor		27		300			300		X	350		X	600		X	600		X
		"		"		28		150			150		X	250		X	600		X	600		X
Harold L. Miller				San Diego Lumber Co		29		100			100		X	200	680	X	480	550	X	480	550	X
"				"		30		100			100		X	200		X	480		X	480		X
San Diego Lumber Co				"		31		100			100		X	200		X	480	1040	X	480	1040	X
"				"		32		100			100		X	200		X	480		X	480		X
S. A. Stephens		Stephens Bros	S. A. & L. F. Stephens	Stephens Bros		33		300	550		300	550	X	400	550	X	540	230	X	540	230	X
"		"	"	"		34		400			400		X	500		X	600		X	600		X
	James H. Boardman		J. W. Boardman	Amy M. Bartholomew		35		400			400		X	500		X	660		X	660		X
	"		"	E. C. Kinzer		36		400			400		X	500		X	660		X	660		X
				"		37		400	10		400	10	X	500	10	X	660	10	X	660	novel	X
				W. L. Kretsinger		38		400			400		X	500		X	660		X	660		X
W. Leamer Kretsinger				"		39		400	260		400	260	X	500	260	X	660	270	X	660	270	X
"				W. L. Kretsinger		40		400			400		X	500		X	660		X	660		X
"				"		41		400			400		X	500		X	660		X	660		X
"	"			W. H. Metcalf		42		400			400		X	500		X	660		X	660		X
				"		43		400			400		X	500		X	660		X	660		X
				F. M. Czarnowski		44		400	250		400	260	X	500	250	X	660	100	X	660	100	X
				"		45		400			400		X	500		X	660		X	660		X
				Elizabeth H. Grenfell Est		46		400	20		400		X	500		X	660		X	660		X
				"		47		400	210		400	260	X	500	275	X	720	160	X	720	160	X
				"		48		500			500		X	650		X	900		X	900		X

Index to Property in University Heights Addition

The Last Name Given is the One to Whom Property is Assessed

NAME OF OWNER, At Noon on First Day in January, 1915	NAME OF OWNER, At Noon on First Day in January, 1914	NAME OF OWNER, At Noon on First Day in January, 1913	NAME OF OWNER, At Noon on First Day in January, 1912	NAME OF OWNER, At Noon on First Day in January, 1911
			Marguerite G. Stocks	Marguerite Stocks
			"	Sarah J. Fairchild
			Sarah J. Fairchild	A. Hollister
		Archer J. Hollister	J. O. Bentley	Juanita Alvarado
		"	Juanita Alvarado	A. M. Fels
		Anna M. Fels	Anna M. & A. H. Fels	L. Hubbs
		"	Narciso Pedrin	"
			C. L. Hubbs	"
C L Hubbs all	E. V. Strong N 50 ft		"	"
			"	"
	C. L. Hubbs S 90 ft		"	"
			"	"
			"	"
Ray L. Arnold			Roy L. Arnold	R. L. Arnold
			Margaret A. Culp	Howard S Culp
			Mary A Elliott	Mrs S. M. Elliott Exec,
			"	C. W. Ostrander
Ed Kingston				Clara L. Ellison
"			Jennie B. Price	Jennie B. Price
			"	Marie F. Tujague
			"	Alfred Svenson
			"	Geo W. Hunt
			"	Mrs M. J. Mushegian
			"	Mollie Quigley
			"	Guest Brelin

City of San Diego, California. University Heights

The Last Value Given is the Assessed Value for the Present Year

DESCRIPTION OR BOUNDARY FOR ASSESSMENT	Lot	Block	Value of Real Estate 1911	Value of Improvements 1911	CHECK	Value of Real Estate 1912	Value of Improvements 1912	CHECK	Value of Real Estate 1913	Value of Improvements 1913	CHECK	Value of Real Estate 1914	Value of Improvements 1914	CHECK	Value of Real Estate 1915	Value of Improvements 1915	CHECK
S/o 1st Hendricks closed 1916	1	137	375			375		X	450		X	540		X	540		X
"	2		350	250		350	250	X	400	260	X	480	400	X	480	400	X
"	3		350			350		X	400		X	480		X	480		X
"	4		350	250		350	250	X	400	250	X	480	80	X	480	80	X
"	5		350			350		X	400		X	480		X	480		X
"	6		350	410		350	375	X	400	350	X	480	150	X	480	150	X
"	7		350			350		X	400		X	480		X	480		X
"	8		350			350		X	400		X	480		X	480		X
"	9		350			350		X	400		X	480		X	480		X
"	10		350	320		350	320	X	400	320	X	480	130	X	480	130	X
"	11		350			350		X	400		X	480		X	480		X
"	12		200	80		200	75	X	400	80	X	480	50	X	480	50	X
"	13		75			75		X	275		X	300		X	300		X
"	14		75			75		X	75		X	S 55 N 55		X	60		X
"	15		50			50		X	50		X	S 35 N 25		X	40		X
"	16		50			50		X	50		X	S 25 N 25		X	30		X
"	17		50			50		X	50		X	S 35 N 25		X	40		X
"	18		50			50		X	50		X	S 50 N 50		X	50		X
"	19		200			200		X	250		X	S 70 N 145	N 190	X	70	N 190	X
"	20		300	330		300	375	X	350	700	X	S 215 N 170	S 240	X	220	S 240	X
"	21		400			400		X	500		X	S 350 N 300		X	370		X
	22		550	500		550	500	X	650	500	X	960	200	X	960	200	X
	23		450			450		X	550		X	750		X	750		X
	24		450	200		450	200	X	550	200	X	720	90	X	720	90	X
	25		450			450		X	550		X	720		X	720		X
	26		450	230		450	225	X	550	230	X	720	100	X	720	100	X
	27		450			450		X	550		X	720		X	720		X
	28		450			450		X	550		X	720		X	720		X
	29		450			450		X	550		X	720		X	720		X
	30		450			450		X	550		X	720		X	720		X
	31		450			450		X	550	290	X	750	120	X	750	120	X
	32		450	440		450	290	X	550		X	750		X	750		X
	33		450			450		X	550		X	810		X	810		X
	34		450			450		X	550		X	810		X	810		X
	35		450			450		X	550		X	900		X	900		X
	36		450	90		450	90	X	550	90	X	900	40	X	900	40	X
	37		450			450		X	550		X	990		X	990		X
	38		450	20		450	75	X	550	25	X	1000	10	X	1000 none		X
	39		450	230		450	225	X	550	225	X	1050	90	X	1050	90	X
	40		450			450		X	550		X	1050		X	1050		X
	41		450	(60)		450 one		X	550		X	1200		X	1200		X
	42		500			500		X	600		X	1500		X	1500		X

Index to Property in University Heights Addition

The Last Name Given is the One to Whom Property is Assessed

NAME OF OWNER, At Noon on First Day in January, 1915	NAME OF OWNER, At Noon on First Day in January, 1914	NAME OF OWNER, At Noon on First Day in January, 1913	NAME OF OWNER, At Noon on First Day in January, 1912	NAME OF OWNER, At Noon on First Day in January, 1911
	James W. Boardman			J. W. Boardman
	"			"
	"			"
	"		J. W. Boardman	City Property.
	"		Lincoln Clark	"
	"			"
	"	Frank Hurts	Frank O'Farrell	"
	"	"	"	"
	Geo + Harriet M. McCullough			Edward L. Hall
	John L. Powell			J. L. Powell
	Geo + Harriet M. McCullough			Edward L. Hall
	John L. Powell			J. L. Powell
	Geo + Harriet M. McCullough			Edward L. Hall S 100 ft-
	M. Hall Jr			Edward L. Hall Ex. S 100 ft-
	Geo + Harriet M. McCullough			
	M. Hall Jr			
				Geo Bunker
				"
				Gust- Brelin
				"
				"
				"
				"
				"
				"
				"
				"
				"

The Last Value Given is the Assessed Value for the Present Year

DESCRIPTION OR BOUNDARY FOR ASSESSMENT	Lot	Block	Value of Real Estate 1911	Value of Improvements 1911	CHECK	Value of Real Estate 1912	Value of Improvements 1912	CHECK	Value of Real Estate 1913	Value of Improvements 1913	CHECK	Value of Real Estate 1914	Value of Improvements 1914	CHECK	Value of Real Estate 1915	Value of Improvements 1915	CHECK
	2	138	500			500		X	800		X	2160		X	2160	56	X
	3		350			350		X	500		X	990		X	990		X
	4		400			400		X	600		X	990		X	990		X
	5		400			400		X	700		X	1080		X	1080		X
	6		0			425		X	700		X	1080		X	1080		X
	7		0			450		X	750		X	1200		X	1200		X
	8		0			450		X	750		X	1200		X	1200		X
	9		0			500		X	800		X	1350		X	1350	813 50	X
	10		0			575		X	850		X	1350		X	1350		X
S 80 ft-	11		345			345		X	520		X	800		X	800		X
all Ex. S 80 ft-	11		255	N 180		255	+ 175	X	380	+ 175	X	580	N 80	X	580	N 80	X
S 80 ft-	12		345			345		X	520	1.0	X	800		X	800		X
all Ex S 80 ft-	12		255			255		X	380		X	580	N	X	580		X
S 100 ft-	13		355	S 290		355		X	520		X	745		X	750		X
all Ex S 100 ft-	13		270			270	S 240	X	400	S 240	X	695		X	700	S 100	X
S 100 ft-	14		280			280	N 225	X	410	N 225	X	695	S 100	X	700	N 100	X
all Ex S 100 ft-	14		370	230		370		X	540		X	745	180	X	750		X
	15		675	90		675		X	975		X	1500		X	1500		X
	16		700	80		700	160	X	1000	160	X	1500	380	X	1500	380	X
	17		700			700		X	1000		X	1600		X	1600		X
	18		500			500		X	700		X	1250		X	1250		X
	19		500			500		X	700		X	1250		X	1250	140	X
	20		500			500		X	700		X	1250		X	1250		X
	21		500			500		X	700		X	1300		X	1300	60	X
	22		500			500		X	700		X	1350		X	1350		X
	23		500	950		500	960	X	700	960	X	1450	390	X	1450	390	X
	24		600			600		X	900		X	1850		X	1850		X
	25		400			400		X	500		X	600		X	0		X
	26		400			400		X	500		X	600		X	0		X
	27		400			400		X	500		X	600		X	0		X
	28		400			400		X	500		X	600	60	X	0		X
	29		400			400		X	500		X	600		X	0		X
	30		450			450		X	450		X	600	140	X	0		X

No buck 1915 - 666 M/14

Index to Property in University Heights Addition

The Last Name Given is the One to Whom Property is Assessed

NAME OF OWNER, At Noon on First Day in January, 1915	NAME OF OWNER, At Noon on First Day in January, 1914	NAME OF OWNER, At Noon on First Day in January, 1913	NAME OF OWNER, At Noon on First Day in January, 1912	NAME OF OWNER, At Noon on First Day in January, 1911
				Chas L. Marks
				Mary A. & Alice A. Matthews
				"
				"
				"
		W. J. Doyle		George H. Cook
		"		"
		"		"
Mrs. C. J. Higbie N40				C. J. Higbie N40 ft-
Sarah Shannon S100	J. W. Shannon S100 ft			Sarah Shannon S100 ft-
	Ida I. Higbie	Ida M. Higbie	H. W. Higbie	Ida Higbie
	"	"	"	"
				Richd Trezise
				"
Alice P. Samiesh				Alice Price
"				"
	E. J. Miller			Jacob Price
	"			"
			Peter Lusardi	Peter Lusardi
			"	"
			"	"
			"	"
		Roman Cath. Bishop of Monterey & L.A.		Ida Strandberg
		"		"
		"		"
		"		"
	Pearl P. Paull			Pearl G. Paull
	"			"
			Benj O. Lacey	Benj O. Lacey
			"	"
James & May Simpson				James Simpson
"				"
				James R. Dye
				"
	Forest E. Bender W140			Walter Parkhurst
	Walter Parkhurst E100			"
	"			M. Garon
	"			"
	"			"

City of San Diego, California. University Heights

The Last Value Given is the Assessed Value for the Present Year

DESCRIPTION OR BOUNDARY FOR ASSESSMENT	Lot	Block	Value of Real Estate 1911	Value of Improvements 1911	CHECK	Value of Real Estate 1912	Value of Improvements 1912	CHECK	Value of Real Estate 1913	Value of Improvements 1913	CHECK	Value of Real Estate 1914	Value of Improvements 1914	CHECK	Value of Real Estate 1915	Value of Improvements 1915	CHECK
	1	189	275			350		✓	700		✓	1080		✓	1080		✓
	2		175			200		✓	400		✓	480		✓	480		✓
	3		200			300		✓	450		✓	480		✓	480		✓
	4		200	20		300	15	✓	450	350	✓	510	140	✓	510	140	✓
	5		200	240		300	340	✓	450		✓	510		✓	510		✓
	6		200			300		✓	450		✓	510		✓	510		✓
	7		200			400		✓	1000		✓	1200		✓	1200		✓
	8		200			300		✓	500		✓	600		✓	600		✓
	9		200			300		✓	500		✓	600		✓	600		✓
N40 ft-	10		150			200		✓	365		✓	2100 N 700	120	✓	700	N 120	✓
S100 ft-	10		300	S 500		400	+ 550 S	✓	735	+ 300 S	✓	1400 S 1500	240	✓	1400		✓
N40 ft-	11		125	N 300		155	S 300	✓	280	S 550	✓	465		✓	470	S 240	✓
S100 ft-	11		275			345		✓	620		✓	1035		✓	1030		✓
	12		400	500		500	500	✓	900	500	✓	1350	210	✓	1350	210	✓
	13		400			500		✓	900		✓	1350		✓	1350		✓
	14		400	460		500	460	✓	900	460	✓	1350	180	✓	1350	190	✓
	15		400			500		✓	900		✓	1350		✓	1350		✓
	16		400			500		✓	900		✓	1350		✓	1350	180	✓
	17		400			500		✓	900		✓	1350		✓	1350		✓
	18		400			500		✓	900		✓	1350		✓	1350	180	✓
	19		400			500		✓	900		✓	1350		✓	1350		✓
	20		600	500		600	390	✓	1300	390	✓	2100	160	✓	2100	160	✓
	21		650			650		✓	1200		✓	1620		✓	1620		✓
	22		375			450		✓	650		✓	750		✓	750		✓
	23		375	150		450	150	✓	650	158	✓	750	70	✓	750	70	✓
	24		375	40		450	40	✓	650	40	✓	750		✓	750		✓
	25		375			450		✓	650		✓	750		✓	750		✓
	26		375			450		✓	650		✓	750		✓	750		✓
	27		425			500		✓	750		✓	1050		✓	1050		✓
	1	190	390	570		500	570	✓	700	510	✓	1050	210	✓	1050	210	✓
	2		360			425		✓	600		✓	750		✓	750		✓
	3		360	450		425	450	✓	600	450	✓	750	180	✓	750	180	✓
	4		360			425		✓	600		✓	750		✓	750		✓
	5		360			425		✓	600		✓	750		✓	750		✓
	6		360			425		✓	600		✓	750		✓	750		✓
	7		360			425		✓	600	100	✓	750		✓	750		✓
	8		360	730		425	100 775	✓	600	430	✓	750	110	✓	750	270	✓
	9		460	90		700		✓	1200		✓	3000	160	✓	3000		✓
	10		180	180		180	180	✓	500		✓	520 W 800 E	120	✓ W ✓ E	520 800	W 120	✓ ✓
	11		180			180		✓	450	310	✓	360 600 E	190	✓ W ✓ E	360 600	E 200	✓ ✓
	12		200			250		✓	400		✓	220 500		✓ W ✓ E	220 500		✓ ✓
	13		200			250		✓	400		✓	600		✓	600		✓
	14		200			250		✓	400		✓	600		✓	600		✓
	15		200			250		✓	400		✓	600		✓	600		✓
	16		275			300		✓	500		✓	900		✓	900		✓

Index to Property in University Heights Addition

City of San Diego, California. University Heights

The Last Name Given is the One to Whom Property is Assessed

NAME OF OWNER, At Noon on First Day in January, 1915	NAME OF OWNER, At Noon on First Day in January, 1914	NAME OF OWNER, At Noon on First Day in January, 1913	NAME OF OWNER, At Noon on First Day in January, 1912	NAME OF OWNER, At Noon on First Day in January, 1911
				G. C. Arnold
				"
				"
			Geo R. Hayler	G. R. Hayden
			"	
Josefine Ziwas	Ethel M Hazard			Ethel " Hazzard
	"			"
			Rebekah M Zschoegner	Ada M. " Zschoegner
			"	
		Albert C Thornman		Eldica E. " Conklin
		"		"
			Steven E. Thomas	A. E. Thomas
			John H. Gallivan	A E. Tracy Est
			"	"
		H P Marron		Mrs. M. M. Harrison
		"		"
	J H Crane	Joshua H. Crane	Fanelia Crane	Mrs. J. H. Crane
	"	"	"	"
		James E Doores		J E. Doores
		"		"
		"		"
		Lucy L. Chapin		Adson A. Smith
				Barton B. Neff
				"
			Gertrude Kenney	C. T. Dondore
			"	"
				Irving C. Veall
				Mary B. Hilton
				Mary B. Hilton
	A. N. Adamson	Emma M. Nixon	M. M. Kingman	N. W. Terrill
	"	"	"	A. B. Saum
				"
				"
	D. B. Neff	H. L. Weston		L. H. Arnold
	"	"		"
				Libbie M. Hilton
			F. B. Strickland	F. B. Strickland, Est,
			"	"
			"	"
			G. I. Miller	"
			"	"
				"
				Catherine W. Napierskie
				Mary Butler
				"
Wm C. Benton				

The Last Value Given is the Assessed Value for the Present Year

DESCRIPTION OR BOUNDARY FOR ASSESSMENT	Lot	Block	Value of Real Estate 1911	Value of Improvements 1911	CHECK	Value of Real Estate 1912	Value of Improvements 1912	CHECK	Value of Real Estate 1913	Value of Improvements 1913	CHECK	Value of Real Estate 1914	Value of Improvements 1914	CHECK	Value of Real Estate 1915	Value of Improvements 1915	CHECK
	1	191	425			500		X	650		X	1050		X	1050		
	2		375			450		X	550		X	750		X	750 00	40	X
	3		375			450		X	550		X	660		X	660		X
	4		375			450		X	550		X	660		X	660		X
	5		375	430		450	430	X	550	430	X	660	180	X	660	180	X
	6		375			450		X	550		X	660		X	660		X
	7		375	470		450	470	X	550	470	X	660	190	X	660	190	X
	8		375			450		X	550		X	660		X	660		X
	9		375	890		450	890	X	550	890	X	660	360	X	660	360	X
	10		375			450		X	550		X	660		X	660		X
	11		375			450		X	550		X	660		X	660		X
	12		375			450		X	550		X	660		X	660		X
	13		375			450		X	550		X	660		X	660		X
	14		375			450		X	550		X	660		X	660		X
	15		375	410		450	360	X	550	360	X	660	150	X	660	150	X
	16		375			450		X	550		X	660		X	660		X
	17		375	400		450	400	X	550	400	X	660	160	X	660	Now not worth $210 Cancelled by Assr	X
	18		375			450		X	550		X	660		X	660		X
	19		375	450		450	475	X	550	510	X	660	230	X	660	230	X
	20		375			450		X	550		X	660		X	660		X
	21		375	450		450	450	X	550	450	X	660	180	X	660	200	X
	22		375			450		X	550		X	660		X	660		X
	23		375	420		450	550	X	550	550	X	780	270	X	750	290	X
	24		450			500		X	650		X	1020		X	1020		X
	25		300	170		400	170	X	550	170	X	840	70	X	840	70	X
	26		200	460		300	460	X	350	460	X	600	190	X	600	190	X
	27		200			300		X	350		X	510		X	510		X
	28		200			300	500	X	350	500	X	510	400	X	510	400	X
	29		200			300		X	350		X	510		X	510		X
	30		200	440		300	440	X	350	440	X	510	180	X	510	340	X
S15 ft N10 ft	31		120			180		X	210		X	310		X S	310		
ac S10 ft N15 ft			80			120		X	140		X	200		X N	200		
	32		200	450		300	450	X	350	440	X	510	180	X	510	180	X
	33		80			120		X	140		X	200		X S	200		X
	33		120			180	400	X	210	440	X	310	350	X N	310	350	X
	34		200			300		X	350		X	510		X	510		X
	35		200			300		X	350		X	510		X	510		X
	36		200			300	200	X	350	1200	X	510	700	X	510	700	X
	37		200			300		X	350		X	480		X	480		X
	38		200	480		300	500	X	350	575	X	480	340	X	480	340	X
	39		200			300		X	350		X	480		X	480		X
	40		200	50		300	50	X	350	60	X	480	30	X	480	30	X
	41		200			300		X	350		X	480		X	480		X
	42		200			300		X	350		X	480		X	480		X
	43		200			300		X	350		X	480		X	480		X
	44		200			300		X	350		X	480		X	480	removal	X
	45		200			300		X	350		X	480		X	480		X
	46		200			300	475	X	350	1110	X	480	620	X	480	890	X
	47		200			300		X	350		X	540		X	540		X
	48		250	300		350	290	X	500	290	X	810	120	X	810	170	X
	1	192	450	750		1000	890	X	2000	900	X	3000	290	X	3000	1020	X
all W of alley	2		300			500		X	1000		X	1500	150	X	1300		
all E of alley	2														200		

Index to Property in University Heights Addition

City of San Diego, California. University Heights

The Last Name Given is the One to Whom Property is Assessed

The Last Value Given is the Assessed Value for the Present Year

NAME OF OWNER, At Noon on First Day in January, 1915	NAME OF OWNER, At Noon on First Day in January, 1914	NAME OF OWNER, At Noon on First Day in January, 1913	NAME OF OWNER, At Noon on First Day in January, 1912	NAME OF OWNER, At Noon on First Day in January, 1911	DESCRIPTION OR BOUNDARY FOR ASSESSMENT	Lot	Block	Value of Real Estate 1911	Value of Improvements 1911	CHECK	Value of Real Estate 1912	Value of Improvements 1912	CHECK	Value of Real Estate 1913	Value of Improvements 1913	CHECK	Value of Real Estate 1914	Value of Improvements 1914	CHECK	Value of Real Estate 1915	Value of Improvements 1915	CHECK
			Sumpson L. Ward	S L. Ward		1	193	150			200		X	350		X	600		X	600		X
			"	"		2		125			175		X	300		X	480		X	480		X
			"	"		3		125			250		X	300		X	450		X	450		X
			"	"		4		125			250		X	300		X	450		X	450		X
Charles F. Emery				Mary W. Emery		5		150	570		250	510	X	325	510	X	450	200	X	450	200	X
"				Herbert John Branch		6		150			250		X	325		X	450		X	450		X
				Martha J. Hephard		7		150			250		X	325		X	450		X	450		X
		L. E. Spery		"		8		150			250		X	325		X	450		X	450		X
		"		"		9		160			250		X	325		X	450		X	450		X
		"		Geo A. Norton		10		160			250		X	350		X	450		X	450		X
				"		11		160			250		X	350		X	480		X	480		X
				O S. Hofman		12		160	250		250	250	X	350	250	X	480	100	X	480	100	X
				"		13		175			300		X	400		X	480		X	480		X
				"		14		175			300		X	400		X	480		X	480		X
				"		15		175			300		X	400		X	480		X	480		X
				"		16		175			300		X	400		X	480		X	480		X
				"		17		200			300		X	400		X	510		X	510		X
				"		18		200			300		X	400		X	510		X	510		X
Josefine Zirwas	Elezabeth Hanchett			Elizabeth C. Hanchett		19		200	320		300	320	X	400	320	X	510	130	X	510	130	X
"	"			"		20		200			300		X	400		X	510		X	510		X
			Fred Prindle	R. S. Button		21		225			300	160	X	400	1660	X	510	1320	X	510	1320	X
			"	"		22		225	30		300		X	400		X	510		X	510		X
				Chas E. Butler		23		225			300		X	400		X	510		X	510		X
				"		24		435			700		X	1100		X	1320		X	1320		X
				Sensenbremer & Benton		25		450			700		X	1200		X	3000		X	300088	20	X
				"		26		250			350		X	500		X	750		X	750		X
				"		27		250			350		X	500		X	750		X	750		X
				"		28		250			350		X	500		X	720		X	720		X
				"		29		250			350		X	500		X	720		X	720		X
		W. S. Shourds		Walter Eichhoff		30		250			350		X	500		X	660		X	660		X
		"		"		31		250			350		X	500		X	660	1120	X	660	1120	X
		"		"		32		250			350		X	500		X	600		X	600		X
A. G. Allen			E. Bell Kincaid	Mrs E. Bell Kincaid		33		225	480		350	475	X	475	825	X	600	500	X	600	500	X
"			"	"		34		225			350		X	475		X	600		X	600		X
"			"	"		35		225			350		X	475		X	540		X	540		X
Bell Bros				Harden B. Bell		36		225	430		350	475	X	475	425	X	480	170	X	480	170	X
"				"		37		175			300		X	450		X	480		X	480		X
Norah Buttles	Norah M. Butler		Lena Cresswell	Mary J Cresswell		38		175			300		X	400		X	480		X	480		X
"	"		"	"	S½	39		87			150		X	200		X	240		X	240		X
			Egbert T. Robbins	Franzisha M. Poppe	N½	39		88	450		150	450	X	200	450	X	240	180	X	240	180	X
			"	"		40		175			300		X	400		X	480		X	480		X
				Peter W. Ross		41		160			300	500	X	350	500	X	480	400	X	480	400	X
Pete W. Ross				"		42		160			300		X	350		X	420		X	420		X
"				Lucie W. Carter		43		160	530		300	550	X	350	550	X	420	220	X	420	220	X
				"		44		160			300		X	375		X	420		X	420		X
		Fred A. Kaufman	Freda & Clara H. Kaufman	Chas H. & Freda " Kaufman		45		150	370		300	320	X	325	320	X	420	130	X	420	130	X
		"	"	"		46		150			300		X	325		X	420		X	420		X
		Evalyn A. Miller	V. A. O'Brien Est	Mrs. V. A. O'Brien		47		150			300		X	375	800	X	480	640	X	480	640	X
		"	"	"		48		175			250		X	500		X	600		X	600		X

The Last Name Given is the One to Whom Property is Assessed

NAME OF OWNER, At Noon on First Day in January, 1915	NAME OF OWNER, At Noon on First Day in January, 1914	NAME OF OWNER, At Noon on First Day in January, 1913	NAME OF OWNER, At Noon on First Day in January, 1912	NAME OF OWNER, At Noon on First Day in January, 1911
	Grace Evangelical Lutheran Church	Fannie V. Keebler		Fannie Verity
	"	"		"
	"	"		"
		Alma L. Baxter	R. W. Green	N. J. Lang
		"	"	"
			Martha D. Budlong	Elizabeth P. Lufberg
			"	"
			"	E. J. Miller
			"	"
				Blanche B. Rockwood
				J. A. Tanner
				"
	E. F. Hallenbeck		Chas. Kingsbury Est.	Mrs Chas Kingsbury
	"		"	"
	"		"	"
	"		"	"
				Ida M. Grinnell
				"
			Eliza H. Lockwood	Mrs E. W. Lockwood
			"	"
	Herbert + Dittus	Casper Kundert		J. R. Williams
	"	"		"
	"	"		"
	"	"		"
				City Property.
				City Property.
		Geo C. Saint		Susan G. Stokes
				J. A. Boyd
				"
				"
				John A. Adams
Myrtle L. Wolf			Fanna Mundell	W. I. Mundell
"			"	"
	F. A. Bonnifield		J. J. Bartlett	Sheldon Enders
	"		"	"
		Calvin Gruell		Albert A. Troy
	"	"		"
	H. A. Ward		Henry A. Ward	Herman Oechlager
	"		"	"
	"		"	"
	"		"	"
			H. A. Ward	Albert A. Troy
	"		"	"
Mrs L. C. Coop	Louisa C. Coop	Mrs L. C. Coop	Louisa C. Coop	Geo H. Eilerman
" Emma J. Knisely	"	"	" Charles A. Rick	"
	"	"	"	"
Robert R. Sliffe W 40		Walter W. Austin W 40	"	"
Robert R. Sliffe W 40		Geo H. Eilerman E 100		Geo H. Eilerman
		Walter W. Austin W 40		"
		Jno H Cutler E 100		"

The Last Value Given is the Assessed Value for the Present Year

DESCRIPTION OR BOUNDARY FOR ASSESSMENT	Lot	Block	Value of Real Estate 1911	Value of Improvements 1911	CHECK	Value of Real Estate 1912	Value of Improvements 1912	CHECK	Value of Real Estate 1913	Value of Improvements 1913	CHECK	Value of Real Estate 1914	Value of Improvements 1914	CHECK	Value of Real Estate 1915	Value of Improvements 1915	CHECK
	1	194	300			450		X	650		X	840	440	X	840	440	S
	2		250			350		X	500		X	540		X	540		S
	3		250			350		X	450		X	540		X	540		X
	4		250	450		350	510	X	450	640	X	540	350	X	540	350	X
N9ft-	5		90			120		X	160		X	190		X	N 190		X
S16ft-	5		160	580		225	575	X	290	600	X	350	250	X	350	250	X
	6		250			350		X	450		X	540		X	540		X
	7		250	310		350	570	X	450	625	X	540	380	X	540	380	X
	8		250			350		X	450		X	540		X	540		X
	9		250			350		X	450		X	540		X	540		X
	10		250			350		X	450		X	540		X	540		X
	11		250	430		350	430	X	450	430	X	540	180	X	540	180	X
	12		250			350		X	450		X	540		X	540		X
	13		250			350		X	450		X	540		X	540		X
	14		250			350		X	450		X	540		X	540		X
	15		250			350		X	450		X	540		X	540		X
	16		250			350		X	450		X	540		X	540		X
	17		250	N 320		350	325	X	450	380	X	600	190	X	600	190	X
N½	18		125			175		X	225		X	300		X	N 300		X
S½	18		125	350		175	350	X	225	350	X	300	140	X	S 300	140	X
	19		250			350		X	450		X	630		X	630		X
	20		250			350		X	450		X	750		X	750		X
	21		250			350		X	450		X	750		X	750		X
	22		250			350		X	450		X	900		X	900		X
	23		350			450		X	550		X	1200		X	1200		X
Street	24		0			0		-	0			0			0		
"	25		0			0		-	0			0			0		
	26		400	360		450	360	X	475	360	X	600	150	X	600	150	X
	27		300			325		X	350		X	450		X	450		X
	28		300			325		X	350		X	450		X	450		X
	29		300			325		X	350		X	450		X	450		X
	30		300			325		X	350		X	450		X	450		X
	31		300	80		325	80	X	350	80	X	450	40	X	450	40	X
	32		300	310		325	310	X	350	340	X	450	140	X	450	140	X
	33		300			325		X	350		X	450		X	450		X
	34		300			325	40	X	350	325	X	450	260	X	450	260	X
	35		300			325		X	350		X	450		X	450		X
	36		300	220		325	220	X	350	220	X	450	90	X	450	90	X
S16⅔ft-	37		200			215		X	230		X	300		X	S 300		X
N8⅓ft	37		100			110		X	120		X	150		X	N 150	20	X
all	38		300			325		X	350		X	450		X	450		X
S8⅓ft-	39		100			110		X	120		X	150		X	S 150		X
N16⅔ft-	39		200	10		215	10	X	230	760	X	300	700	X	N 300	S 700	X
	40		300			325		X	350		X	450		X	450		X
	41		300	750		325	760	X	350	790	X	450	410	X	450	410	X
	42		300			325		X	350		X	450		X	450		X
	43		300	630		325	640	X	350	640	X	450	255	X	450	250	X
	44		300			325		X	350		X	450		X	450		X
	45		300			325	250	X	260 / 90	E 625	X	335 / 115	500	X	330 / 120	W 410 / S.L.	X
	46		300			325		X	260 / 90		X	335 / 115	410	X	330 / 120	E 500 / S.L.	X
	47		300			325	500	X	260 / 90	W. 510	X	335 / 115	500	X	330 / 200	E 500 / COM.	X
	48		350			400		X	350 / 450	E 625	X	435 / 195		X	430 / 200		X

Index to Property in University Heights Addition

The Last Name Given is the One to Whom Property is Assessed

NAME OF OWNER, At Noon on First Day in January, 1915	NAME OF OWNER, At Noon on First Day in January, 1914	NAME OF OWNER, At Noon on First Day in January, 1913	NAME OF OWNER, At Noon on First Day in January, 1912	NAME OF OWNER, At Noon on First Day in January, 1911
Emma M. Nican W100	John C. Pierce E40		John C. Pierce	Western Inv. Co. of S D
Emma M. Nican W100 of N ½	Laura J. Griffith W100		"	"
Barnes Tweed W100 ft of S ½	John C. Griffith E40		"	"
Barnes Tweed W100 ft	Mary E. Bartlett W100 of N ½		"	C. J. Norse
	John C. Pierce W100 of S ½		"	"
	" W100 E40		"	Emilie Styris
	Jemima N. Heldring	J. N. Heldring	"	"
	"	"	"	Frances B. Welch
		Henry M. Anderson	Harriet M. Loring	Mary J. Ely
		"	"	"
			Gotthard Broeke	Leo Broeke
			"	"
				John Davidson
	Adele Bruner			Henry W. Hildreth
	"			"
				Gertrude Scofield
				"
				Adolph K. Bemore
				"
	A. R. Valentine			A. R. Valentine
	"			"
	"			"
	"			"
Amy L. Campbell und ½ W50 ft of W50 ft		Amy L. Campbell W50		Amy Lloyd Campbell W50 ft
David Campbell und ½ W50 ft of W50 ft				
E. E. Barlow E90				E. E. Barlow E90 ft
				"
				"
				"
Elbert D. Hawkins				Thos J. Hayes
"				"
R. J. Ayala		Western Inv. Co. of S. D.		Western Inv, Co, of S D
S. A. Shadford		"		"
Elbert D. Hawkins S ½ N ½	Ledra Hawkins	Ledra Hawkins S ½ N ½		"
"	"	"		"
		Mary J. Breen		"
		"		"
		"		"
Southwestern Invest Co	R. Graham	Southwestern Inv Co		Southwestern Inv Co
"	"	"		"
"	"	"		"
	Mrs D. E. Osborne	"	Mrs D. E. Osborne	"
	Pacific Building Co	"		L. H. Severin
	"	"		"
	"	"		"

The Last Value Given is the Assessed Value for the Present Year

DESCRIPTION OR BOUNDARY FOR ASSESSMENT	Lot	Block	Value of Real Estate 1911	Value of Improvements 1911	CHECK	Value of Real Estate 1912	Value of Improvements 1912	CHECK	Value of Real Estate 1913	Value of Improvements 1913	CHECK	Value of Real Estate 1914	Value of Improvements 1914	CHECK	Value of Real Estate 1915	Value of Improvements 1915	CHECK
	1	195	100			100			125			150			150		
	2		100			100			125			150			150		
	3		100			100			125			100	400		100	400	
	4		100			100			125			150			150		
	5		200			200			225			180			180		
	6		250			250			275			240			240		
	7		250			250			275			240			240		
	8		300			300			325			270			270		
	9		300			300			325	375		270	300		270	300	
	10		300			300			325			270			270		
	11		300			300			325			300			300		
	12		300			300			325			300			300		
	13		300	250		300	250		325	250		300	100		300	100	
	14		300			300			325			300			300		
	15		300			300			325			300			300		
	16		300			300			325			300			300		
	17		300	40		300	40		325	40		300	20		300	70	
	18		300			300			325			300			300		
	19		300	410		300	410		325	410		330	160		330	160	
	20		300			300			325			330			330		
	21		300			300			325			360			360		
	22		300	630		300	630		325	630		360	250		360	260	
	23		300			300			325			390			390		
W ½ of Florida stolen from Sline Adams Sub Line Part	24		375			375			400			480			480		
W 50 ft			45	W 400		45			50			65	W 160		70		
E 90 ft			105			105			125			175			170		
W 50 ft	25		45			45			50			65			70		
E 90 ft	26		105	20		105			125			185	180		170		
W 50 ft	27		45			45			50			65			70		
E 90 ft			105			105	400		125	400		145			150	340	
W 50 ft	28		45			45	370		50	425		65			70	85	
E 90 ft	28		105			105			125			145	85		150		
W 50 ft	29		40			40			50			60			60		
E 90 ft	29		80			80			100			120			120		
W 50 ft	30		40			40			50			60			60		
E 90 ft	30		80	50		80			100			120	80		120		
	31		120			120			150			180			180		
	32		120			120			150			180			180		
	33		75			75			100			120			120		
	34		75			75			100	75		120	60		120	60	
	35		75			75			W ½ 100 E ½ 60			S ½ 60 N ½ 60	60		S ½ 60 N ½ 60		
	36		75			75			100	75		120			120	60	
	37		75			75			100			120			120		
	38		75			75			100			120			120		
	39		75			75			100			120			120		
	40		75			75			100			120			120		
	41		75			75	100		100	150		120	120		120	120	
	42		100			100			125			120			120		
	43		100			100			125			120			120		
	44		100			100			125			120			120		
	45		100			100			125			120			120		
	46		100			100			125			120			120		
	47		100			100			125			120			120		
	48		100			100			200			150			180		

Index to Property in University Heights Addition

The Last Name Given is the One to Whom Property is Assessed

NAME OF OWNER, At Noon on First Day in January, 1915	NAME OF OWNER, At Noon on First Day in January, 1914	NAME OF OWNER, At Noon on First Day in January, 1913	NAME OF OWNER, At Noon on First Day in January, 1912	NAME OF OWNER, At Noon on First Day in January, 1911
				Chas D. Richardson
				"
				"
				"
				"
				Western Inv, Co, of S D.
				"
				"
				"
		G. F. Rose		"
		"		"
		Western Investment Co. of S. D.		"
		"		"
		"		"
		"		"
		"		"
		"		"
R. A. McCreary		"		"
	Geo L. Winchell			Southwestern Inv Co
	"			Western Inv, Co, of S D.
	"			"
	John A. Fredericksen	Harriet E Officer		John A Frederickson
	"	"		"
		Albert W. Hicks		Western Inv, Co, of S D.
		"		"
McKellar & Laing		Western Investment Co. of S. D.		"
" " "		"		"
" " "	Alberta L. Watson	"		"
"	"	"		"
			Matilda Castro	"
Frank A. McCarter			Morris Ellison	John A. Frederickson
"			"	"
	Helen Sturmer			Wm A. Sturmer
	"			"
	"			"
	Albert W. Hicks			Western Inv, Co, of S D.
	"			"
	"	Albert W. Hicks		"
	"	Edward Dwyer		Southwestern Inv Co
	"	"		"
Mary S. Ellison			Morris Ellison	Western Inv, Co, of S D.
"			"	"

City of San Diego, California. University Heights

The Last Value Given is the Assessed Value for the Present Year

DESCRIPTION OR BOUNDARY FOR ASSESSMENT	Lot	Block	Value of Real Estate 1911	Value of Improvements 1911	CHECK	Value of Real Estate 1912	Value of Improvements 1912	CHECK	Value of Real Estate 1913	Value of Improvements 1913	CHECK	Value of Real Estate 1914	Value of Improvements 1914	CHECK	Value of Real Estate 1915	Value of Improvements 1915	CHECK
	1	196	100			100		X	150		X	180		X	180		X
	2		75			75		X	100		X	120		X	120		X
	3		75			75		X	100		X	120		X	120		X
	4		75			75		X	90		X	100		X	100		X
	5		75			75		X	90		X	100		X	100		X
	6		50			50		X	60	125	X	75	100	X	75	100	X
	7		50			50		X	60		X	75		X	75		X
	8		50			50		X	60		X	75		X	75		X
	9		75			75		X	90		X	100		X	100		X
	10		75			75		X	90		X	100		X	100		X
	11		50			50		X	50		X	75	210	X	75	210	X
	12		50			50		X	50		X	75		X	75		X
	13		50			50		X	50		X	75		X	75		X
	14		50			50		X	50		X	75		X	75		X
	15		50			50		X	50		X	75		X	75		X
	16		50			50		X	50		X	75		X	75		X
	17		50			50		X	50		X	75		X	75		X
	18		50			50		X	50		X	75		X	75		X
	19		50			50		X	50	25	X	75	20	X	75	200	X
	20		60			60		X	75		X	100		X	100		X
	21		60			60		X	75		X	100		X	100		X
	22		60			60		X	75		X	100		X	100		X
	23		80			80		X	100		X	120		X	120		X
E 10 ft Florida st closed from S line Adams St N line Park	24		100			100		X	125		X	150		X	150		X
	25		60			60		X	85		X	240		X	300		X
	26		60			60		X	85		X	125		X	150		X
	27		60			60	(15)	X	85	125	X	135	90	X	140	90	X
	28		60			60		X	85		X	135		X	140		X
	29		60			60		X	85	50	X	135	20	X	140	20	X
	30		60			60		X	85		X	135		X	140		X
	31		60			60	(15)	X	85	25	X	135	120	X	140	120	X
	32		60			60		X	85		X	135		X	140		X
	33		60			60		X	85		X	135		X	140		X
	34		80			80		X	100		X	150		X	150		X
	35		100	140		100	150	X	125	215	X	180	120	X	180	120	X
	36		100			100		X	125		X	180		X	180		X
	37		100			100		X	125	150	X	180	60	X	180	60	X
	38		100	160		100	160	X	125		X	180		X	180		X
	39		100			100	175	X	125	300	X	180	240	X	180	240	X
	40		100			100		X	125		X	165		X	170		X
	41		100			100		X	125		X	165		X	160		X
	42		75			75		X	100		X	135		X	140		X
	43		50			50		X	50		X	135		X	140		X
	44		50			50		X	50		X	135		X	140		X
	45		50			50	50	X	50	300	X	135	240	X	140	240	X
	46		75			75		X	75		X	135		X	140		X
	47		100			100		X	125	540	X	165	430	X	170	430	X
	48		125			125		X	150		X	210		X	210		X

The Last Name Given is the One to Whom Property is Assessed

The Last Value Given is the Assessed Value for the Present Year

NAME OF OWNER, At Noon on First Day in January, 1915	NAME OF OWNER, At Noon on First Day in January, 1914	NAME OF OWNER, At Noon on First Day in January, 1913	NAME OF OWNER, At Noon on First Day in January, 1912	NAME OF OWNER, At Noon on First Day in January, 1911	DESCRIPTION OR BOUNDARY FOR ASSESSMENT	Lot	Block	Value of Real Estate 1911	Value of Improvements 1911	CHECK	Value of Real Estate 1912	Value of Improvements 1912	CHECK	Value of Real Estate 1913	Value of Improvements 1913	CHECK	Value of Real Estate 1914	Value of Improvements 1914	CHECK	Value of Real Estate 1915	Value of Improvements 1915	CHECK
	Charles F. Todd	Southwestern Inv Co	W.F. Todd	Southwestern Inv Co		1	197	85			100	130	✓	100	200	✓	270	160	✓	270	200	✓
	"	"	"	"		2		60			60		✓	70		✓	210		✓	200		✓
Olga Atkinson N ½			Wm Bowler	Western Inv, Co, of S D		3		25			60		✓	70	50	✓	180	140	✓	180	140	✓
Wm Bowler S ½			"	"		4		25			60		✓	70		✓	135		✓	70		✓
"			Ed Sodergniet	Southern Trust & Savings Bank		5		25			60		✓	70		✓	135		✓	140		✓
			"	"		6		25			60		✓	70		✓	135		✓	140		✓
			"	"		7		25			60		✓	70		✓	135		✓	140		✓
	Gilbert Castorena	Gilberta Castorena	F.J. Grover	"		8		50	80		60	75	✓	50	75	✓	135	30	✓	140	30	✓
	"	"	"	"		9		100			100		✓	125		✓	200		✓	200		✓
	Mary Eichhoff			Walter Eichhoff		10		100	30		100	25	✓	125	50	✓	210	50	✓	210	50	✓
	"			"		11		100			100		✓	125		✓	210		✓	210		✓
		Mary Eichhoff		Mary Eichhoff		12		100			100		✓	125		✓	210		✓	210		✓
		"		"		13		100			100		✓	125		✓	210		✓	210		✓
	Ruth L. Barnes			Ruth L. Barnes		14		100			100		✓	125		✓	210		✓	210		✓
	"	Ruth L. Barnes		"		15		100			100		✓	125		✓	210		✓	210		✓
		"				16		100			100		✓	125		✓	210		✓	210		✓
				Nora Anderson		17		100			100		✓	125		✓	210		✓	210		✓
				"		18		100			100		✓	125		✓	210		✓	210		✓
				Cha L. Harris		19		100	30		100	25	✓	125	25	✓	210	10	✓	210	mod.	✓
				"		20		100			100		✓	125		✓	210		✓	210		✓
	Henry A. Scott	Geo M Stanley Inv Co		A.T. Randall & M. McInnis		21		100	110		100	110	✓	125	110	✓	225	50	✓	225	50	✓
	"	"		"		22		100			100		✓	125		✓	225		✓	225		✓
		Dana J Woods	Alfred Rudloff	Geo R. Mahler		23		100			100		✓	125		✓	300		✓	300		✓
		"	"	"		24		125			125		✓	200		✓	570		✓	600		✓
		Joseph Severin	Maggie Saenz	Joseph Severin		25		150			150		✓	250		✓	660		✓	720		✓
		"	"	"		26		125			125		✓	150		✓	330		✓	330		✓
		Melissa Longstreth		Thos E. Morgan		27		125	250		125	250	✓	150	270	✓	240	120	✓	240	120	✓
		"		"		28		125			125		✓	150		✓	240		✓	240		✓
			David E. Wilcox	David E. Wilcox		29		125			125		✓	150	90	✓	225	60	✓	210	60	✓
			"	"		30		125	10		125	25	✓	150		✓	225		✓	210		✓
			Nannie Brown	Addie Lee Lane		31		125			125		✓	150	60	✓	225	50	✓	210	50	✓
			"	"		32		125			125		✓	150		✓	225		✓	210		✓
			"	"		33		125			125		✓	150		✓	225	130	✓	210	130	✓
				Isaac A. Duffy		34		125	230		125	275	✓	150	275	✓	225		✓	210		✓
				"		35		125			125		✓	150		✓	225		✓	210		✓
						36		125	50 20		125	75	✓	150	75	✓	225	50	✓	210	50	✓
						37		125			125		✓	150		✓	225		✓	210		✓
	Geo W. Robenson		J.N. Coquillette	John W. Bradley		38		125			125		✓	150	230	✓	225	180	✓	210	180	✓
	"		"	"		39		125	10		125	10	✓	150		✓	225		✓	210		✓
	Sarah J. Wilkins			Southwestern Inv Co		40		125			125		✓	150	150	✓	225	220	✓	210	220	✓
	"			"		41		125			125	40	✓	150		✓	225		✓	210		✓
		Western Investment Co. of S. D.	Mrs M. N. Wheeler	Western Inv, Co, of S D		42		100			100		✓	100	100	✓	225	180	✓	210	180	✓
		"	"	"		43		75			100	100	✓	100		✓	225		✓	210		✓
Frank E. Lyon	F. E. Lyon	Richard Powers	Richard Powers	"		44		50			100		✓	100	100	✓	225	120	✓	210	120	✓
"	"	"	"	"		45		25			100		✓	100		✓	225		✓	210		✓
"	"	"	"	"		46		25			100		✓	100		✓	225		✓	210		✓
"	"	"	"	"		47		25			100		✓	100		✓	225		✓	210		✓
"	"	"	Western Investment Co. of S.D.	"		48		25			125		✓	125		✓	265		✓	270		✓

Index to Property in University Heights Addition

The Last Name Given is the One to Whom Property is Assessed

The Last Value Given is the Assessed Value for the Present Year

NAME OF OWNER, At Noon on First Day in January, 1915	NAME OF OWNER, At Noon on First Day in January, 1914	NAME OF OWNER, At Noon on First Day in January, 1913	NAME OF OWNER, At Noon on First Day in January, 1912	NAME OF OWNER, At Noon on First Day in January, 1911
John E. Bradley		Fred Hayden	W. H. Sweeney	Fred. M. Parrish
"		"	Mary E. Hayden	"
	Mary E. Hayden		"	"
David W. W. + Harriet M. Taylor		David W. W. Taylor	Chas. E. Spalding	"
"		"	"	"
	Henry B. Sheppard			H. B. Sheppard
	"			"
Harry W. Clark				Rose Patton
"				"
	Geo. M. Duffy			"
	Frank H. Jack	F. H. Jack	Electa P. Rinckel	Grace A. Morgan
	"	"	"	"
	"		"	"
		Frank H. Morrow		Grace A. Morgan
		"		"
			Mary Alvarado	Frederick K. Webb
James E. O'Keefe		Jas. E. O'Keefe	Wm. J. McDowell, et al	Sarah Howard
"		"	"	Lillian Musson
		Mary Preston		"
		"		Joseph Bly
	A. L. Lafevre		Louisa McMahan	John Van Horn
	"		"	"
	"		"	"
	"		"	"
		Louisa McMahan	"	"
		"	"	"
			J. H. Stivers	Wm. Landis
			"	"
			"	"
Wilma A. Stivers Grant		Wilma A. Stivers	"	"
"		"	"	"
"		"	"	Fred A. Shapley
				John Brierly
				"
				Wm. Stewart
				"
	John L. Allen			J. L. Allen
	"			"
			Georgia M. Bayless	Mrs E. Campbell
			"	"
	Faulman J. Lossy			Wm. Stewart
	"			"

DESCRIPTION OR BOUNDARY FOR ASSESSMENT	Lot	Block	Value of Real Estate 1911	Value of Improvements 1911	CHECK	Value of Real Estate 1912	Value of Improvements 1912	CHECK	Value of Real Estate 1913	Value of Improvements 1913	CHECK	Value of Real Estate 1914	Value of Improvements 1914	CHECK	Value of Real Estate 1915	Value of Improvements 1915	CHECK
	1	198	75			125		X	100	50	X	270			270	40	
	2		100			125		X	150		X	225			210		
	3		100			125		X	150	190	X	225	150	X	210	150	
	4		100			125	190	X	150		X	225		X	210		
	5		100			125		X	150	190	X	225	150	X	210	150	
	6		100			125	190	X	150		X	225		X	210		
	7		100			125		X	150	250	X	225	250	X	210	250	
	8		100			125	250	X	150		X	225		X	210		
	9		100			125		X	150		X	225		X	210		
	10		100			125		X	150		X	225		X	210		
	11		100			125		X	150		X	225		X	210		
	12		100	30		125	25	X	150	25	X	225	100	X	210	mval.	
	13		100			125		X	150		X	225		X	210		
	14		100	390		125	390	X	150	390	X	225	160	X	210	160	
N 10 ft-	15		60			50		X	60		X	90		X	85		
S 15 ft-	15		40			75		X	90	340	X	135	270	X	125	270	X
	16		100			125	240	X	150		X	225		X	210		
	17		100			125	200	X	150	250	X	225	200	X	210	220	
	18		100			125		X	150		X	225		X	210		
	19		100			125		X	150		X	225	380	X	210	330	
	20		100			125		X	150		X	225		X	210		
	21		100			125		X	150		X	240		X	240		
	22		100			125		X	150		X	240		X	270		
	23		100			125		X	250		X	330		X	330		
	24		150			150		X	350		X	630		X	720		
	25		175			200		X	300		X	690		X	720		
	26		125			150		X	200		X	330		X	390		
	27		125			150		X	150		X	240		X	300		
	28		125			150		X	150		X	240		X	270		
	29		125			150	500	X	150	500	X	240	400	X	225	400	X
	30		125			150		X	150		X	240		X	225		X
	31		125			150		X	150		X	240		X	225		X
	32		125	1000		150	560	X	150	560	X	240	280	X	225	230	X
	33		125			150		X	150		X	240		X	225		X
	34		125			150		X	150		X	240		X	225		X
	35		125			150		X	150		X	240		X	225		X
	36		125			150		X	150		X	240		X	225	30	X
	37		125			150		X	150		X	240		X	225		X
	38		125			150		X	150		X	240		X	225		X
	39		125			150		X	150		X	240		X	225		X
	40		125			150		X	150		X	240		X	225		X
	41		125			150		X	150		X	240		X	225		X
	42		125			150		X	150		X	240		X	225		X
	43		125	170		150	175	X	150	175	X	240	70	X	225	70	X
	44		125			150		X	150		X	240		X	225		X
	45		125	630		150	640	X	150	640	X	240	260	X	225	260	X
	46		125			150		X	150		X	240		X	225		X
	47		125			150		X	150		X	240		X	225	80	X
	48		150			175		X	200		X	300		X	240		X

Index to Property in University Heights Addition

The Last Name Given is the One to Whom Property is Assessed

NAME OF OWNER, At Noon on First Day in January, 1915	NAME OF OWNER, At Noon on First Day in January, 1914	NAME OF OWNER, At Noon on First Day in January, 1913	NAME OF OWNER, At Noon on First Day in January, 1912	NAME OF OWNER, At Noon on First Day in January, 1911
Charles Reiter	Andrea Reiter			Chas Reiter
"	"			Minnie B. Dondore
		W. D. Wiswell		"
		"		"
	John B. Ogdell		Mary L. Heyer	E. W. Loring Agent
	"		"	"
	"		"	"
				Johanna A. Machado
	J. J. Fitzgerald			Louis H. Bruss
Wm G. Halbritter	"		Wm Halbritter	L. D. Gale "
"				
			Anna O'Shea	G. H. Good "
			"	M. H. Southwick "
				Harriett F. Earle "
	Louis Linde			Chas J. Fischer "
	"		W. W. Whitson	"
Karen S. Rohde E46 / Erling Rohde W50 of E96 / Erling Rohde W44ft		Karen S. Rohde E44ft	K. S. Rohde E46ft / Erling Rohde W94ft	Erling & Edward Rohde
			"	"
			"	"
				Wm Keenan "
				Martha Davenport "
			Charlwood D. Dresser	C. H. Dresser "
			"	John Van Horn "
Frank W. Stafford				
Wm Kluch		A. H. Marker	A. H. & Geneva Marker	Geneva Marker
"		"	"	"
	Edward Wille S ½		Laura J. Caughey	Fred. J. Platten
Arthur G. Stamper N ½	Frank Johnston N ½		"	"
"	"		"	"
	James N. Evans			J. H. Evans
	"			"
	"			"
			Gregorio Esperanza	Mrs E. O. Orendorf
			"	"
	Walter Frazier			J. L. & Esther A. Freeland
	"			"

City of San Diego, California. University Heights

The Last Value Given is the Assessed Value for the Present Year

DESCRIPTION OR BOUNDARY FOR ASSESSMENT	Lot	Block	Value of Real Estate 1911	Value of Improvements 1911	CHECK	Value of Real Estate 1912	Value of Improvements 1912	CHECK	Value of Real Estate 1913	Value of Improvements 1913	CHECK	Value of Real Estate 1914	Value of Improvements 1914	CHECK	Value of Real Estate 1915	Value of Improvements 1915	CHECK
	1	199	125	260		175	265	X	175	265	X	285	110	X	290	110	X
	2		100			150		X	150		X	240		X	225		X
	3		100			150		X	150	60	X	240	50	X	225	50	X
	4		100			150		X	150		X	240		X	225		X
	5		100			150		X	150	75	X	240	60	X	225	60	X
	6		100			150		X	150		X	240		X	225		X
	7		100			150		X	150		X	240		X	225		X
	8		100			150		X	150		X	240		X	225		X
	9		100			150		X	150		X	240		X	225		X
	10		100			150		X	150		X	240		X	225		X
	11		100			150		X	150		X	240		X	225		X
	12		100			150		X	150		X	240		X	225		X
	13		100			150		X	150		X	240	400	X	225	400	X
	14		100			150		X	150		X	240		X	225		X
	15		100	30		150	25	X	150	125	X	240	100	X	225	1916 20	X
	16		100			150	100	X	150		X	240		X	225		X
	17		100			150	20	X	150		X	240		X	225	1916 80	X
	18		100			150		X	150		X	240		X	225		X
	19		100			150		X	150		X	240		X	225		X
	20		100			150		X	150		X	240		X	225		X
	21		100			150		X	150		X	240		X	270		X
	22		100			150		X	150		X	240		X	300		X
	23		100			150		X	280		X	330		X	390		X
	24		150			200		X	350		X	690		X	780		X
	25		175	480	E46 W94	125 E / 175 W	425	X	175		X	310 E / 470 W	150 E / 335 W	X	330 E / 225 W		X
	26		125		E46	75 / 60		X	125	420	X	145		X	150	330	X
	27		125	60	W94	65 W / 75 E	65	X	75	450	X	200		X	230	190	X
	28		125		E46	60 E	25	X	75		X	130		X	190		X
	29		125			125		X	150		X	285		X	260		X
	30		125			125		X	150		X	245		X	260		X
	31		125			125		X	150		X	285		X	260		X
	32		125			125		X	150		X	285		X	260		X
	33		125	30		125	30	X	150	540	X	285	430	X	260	430	X
	34		125			125		X	150		X	285		X	260		X
	35		125			125		X	150		X	285		X	260		X
	36		125			125		X	150		X	285		X	260		X
	37		125			125	65	X	150	90	X	285	60	X	260	60	X
	38		125	60		125		X	150		X	285		X	260		X
	39		125			125		X	150		X	285	300	X	260	300	X
S ½ W ½	40		125			125		X	150		X	140 S / 130 N	300	X	130		X
	41		125			125		X	150		X	285		X	260	300	X
	42		125			125		X	150		X	285		X	260		X
	43		125			125		X	150		X	285		X	260		X
	44		125	160		125	170	X	150	180	X	285	100	X	260	100	X
	45		125	260		125	260	X	150	260	X	285	100	X	260	100	X
	46		125			125		X	150		X	285		X	260		X
	47		125			125		X	150		X	285	210	X	260	210	X
	48		150			150		X	175		X	375		X	350		X

Index to Property in University Heights Addition

The Last Name Given is the One to Whom Property is Assessed

NAME OF OWNER, At Noon on First Day in January, 1915	NAME OF OWNER, At Noon on First Day in January, 1914	NAME OF OWNER, At Noon on First Day in January, 1913	NAME OF OWNER, At Noon on First Day in January, 1912	NAME OF OWNER, At Noon on First Day in January, 1911
	C. M. Payser E40		C. M. Payser	Mrs. D. I. Morrison
	Geo D. Erwin W 100		"	"
	C. M. Payser E40		"	"
	C. M. Payser N½ of W 100 of S½ of W 100	C. M. Payser E 44 ft	"	"
	C. M. Payser E40	" " W 100	"	"
	Lena Bremer N½ of W 100 of S½ of W 100			Mrs John Reiming
	C. M. Payser E40			
	Lena Bremer W 100			
Winfield Scott Mays				Walter Davis
"			John F. Isame	
	Wm W. Mays		"	Maggie "Neider
	"			
		Amos B. Lichty		A. B Lichly
		"		J C. Pettijohn
H. A. & Mrs A. Kruger	H. A. Kruger	H. A. Kruger		"
"	"	"		"
"	"	"		"
			J. W. Sefton Jr	Mrs Ora Russell
			"	"
			"	"
			"	"
			"	J W Sefton Jr
			"	"
			"	"
			J. F. Brown	M. Hall agent
			"	"
	Olof Nelson	Olof Nelson	Bessie P. Anderson	Southern Title Guar. Co.
	"		"	"
	"	Bessie P. Anderson	"	"
			Georgiana Holmsley	Georgia Holmsely
			August O. Grimm	August Grimm
Lillie Flagg Herrman	L. F. Herrman	Lillie J. Herrman	Lillie F. Gilbert	Geo W. Duncan
"	"	"	"	"
			Mary E. Duncan	W B. Fisher
			"	"
				Emma Hallanan
		A. A. C. Davis	Della B. Slocum	Eva Badger
		"	"	"
	Charles A. Bailey		C. A. Bailey	"
	"		"	A. B Lichly
Amos B Lichly				"
"				F. A. Neider
				"
				"

The Last Value Given is the Assessed Value for the Present Year

DESCRIPTION OR BOUNDARY FOR ASSESSMENT	Lot	Block	Value of Real Estate 1911	Value of Improvements 1911	CHECK	Value of Real Estate 1912	Value of Improvements 1912	CHECK	Value of Real Estate 1913	Value of Improvements 1913	CHECK	Value of Real Estate 1914	Value of Improvements 1914	CHECK	Value of Real Estate 1915	Value of Improvements 1915	CHECK
	1	200	125			125		✓	45		✓	85		✓	85	ERWIN	✓
									120 W	325	✓	275 W	260	✓	275	260	✓
												50 E	100	✓	70	COMP	✓
	2		100			100		✓	110 E	15	✓	160		✓	160	300	✓
									40 W		✓	150 W	300	✓	190		✓
	3		100			100	175	✓	110 W	350	✓	185		✓	130	280	✓
									40 W		✓	70		✓	60		✓
	4		100			100		✓	110		✓	220 W	280	✓	190	ERWIN NOT ASS.	✓
	5		100			100		✓	150	300	✓	300	240	✓	260	gone.	✓
	6		100			100		✓	150		✓	300		✓	260		✓
	7		100			100	440	✓	150	450	✓	300	360	✓	260	360	✓
	8		100			100		✓	150		✓	300		✓	260		✓
	9		100	30		100	25	✓	150	290	✓	300	210	✓	260	210	✓
	10		100			100		✓	150		✓	300		✓	260		✓
	11		100			100		✓	150		✓	300		✓	260	340	✓
	12		100			100		✓	150		✓	300		✓	260		✓
	13		100			125		✓	150		✓	300		✓	260		✓
	14		100			125		✓	150		✓	300		✓	260		✓
	15		100			125		✓	150		✓	300		✓	260		✓
	16		100			125		✓	150		✓	300		✓	260		✓
	17		100			125		✓	150		✓	300		✓	260		✓
	18		100			125		✓	150		✓	300		✓	260		✓
	19		100			125		✓	150		✓	300		✓	260		✓
	20		100			125		✓	150		✓	300		✓	260		✓
	21		100	80		125	225	✓	150		✓	300		✓	300		✓
	22		100			125		✓	150	650	✓	300	520	✓	300	520	✓
	23		100			150		✓	250		✓	260		✓	390		✓
	24		150			250		✓	350		✓	750		✓	840		✓
	25		175			175		✓	300		✓	600		✓	720		✓
	26		125			125		✓	200		✓	300		✓	330		✓
	27		125			125		✓	150		✓	225	60	✓	240	60	✓
	28		125			125		✓	150		✓	225		✓	210		✓
	29		125			125		✓	150		✓	200		✓	200		✓
	30		125			125		✓	150		✓	200		✓	200		✓
	31		125			125		✓	150		✓	200		✓	200		✓
	32		125			125		✓	150		✓	200		✓	200		✓
	33		125	150		125	350	✓	150	375	✓	200	350	✓	200	350	✓
	34		125			125		✓	150		✓	200		✓	200		✓
	35		125			125	300	✓	150	500	✓	200	400	✓	200	400	✓
	36		125			125		✓	150		✓	200		✓	200		✓
	37		125			125		✓	150		✓	200		✓	200		✓
	38		125			125		✓	150		✓	200		✓	200		✓
	39		125	250		125	250	✓	150	250	✓	200	100	✓	200	100	✓
	40		125			125		✓	150		✓	200		✓	200		✓
	41		125	280		125	275	✓	150	310	✓	200	150	✓	200	150	✓
	42		125			125		✓	150		✓	200		✓	200		✓
	43		125	110		125	110	✓	150	110	✓	200	50	✓	200	50	✓
	44		125			125		✓	150		✓	200		✓	200		✓
	45		125			125		✓	150		✓	200		✓	200		✓
	46		125			125		✓	150		✓	200		✓	200		✓
	47		125			125		✓	150		✓	200		✓	200		✓
	48		150			150		✓	175		✓	270		✓	260		✓

Index to Property in University Heights Addition

The Last Name Given is the One to Whom Property is Assessed

NAME OF OWNER, At Noon on First Day in January, 1915	NAME OF OWNER, At Noon on First Day in January, 1914	NAME OF OWNER, At Noon on First Day in January, 1913	NAME OF OWNER, At Noon on First Day in January, 1912	NAME OF OWNER, At Noon on First Day in January, 1911
	Joseph H. Bailey			J.H. Bailey
	"			"
	"			"
	"			"
		Clare L. Hauty		C. Le Monde Hauty
		"		Andrey Imlay
				Harry J. O'Neill
				Todd Stuart
				"
	Victor N. Ratliff			Edith E. Black
Luther L. White S 16 ft N 17 ft S 8	Luther L. White N 9 S 16			"
" " S 8	"			"
"	"			"
				"
				Sarah F. Felch
				"
				"
	Southern Calif. Home Bldrs			James B. Keith
	"			"
	"			"
	"			"
				Elizabeth H. Grenfell
				"
				"
				Sarah F. Felch
				"
				"
Frank E. Sweeten		Everett D. Maddalena		John Daneri
"				"
F.M. Cummings				Southern Title Guar. Co.
"				"
				Joseph J. Joel
				S. J. Trowbridge
	N.E. Truman	Edward K. Roberts		Ettie M. Blodgett
	"	"		"
	"	"		"
		Teresa J.D. Vitti		J.D.x. Teresa Vitti
		"		"
		"		"

City of San Diego, California. University Heights

The Last Value Given is the Assessed Value for the Present Year

DESCRIPTION OR BOUNDARY FOR ASSESSMENT	Lot	Block	Value of Real Estate 1911	Value of Improvements 1911	CHECK	Value of Real Estate 1912	Value of Improvements 1912	CHECK	Value of Real Estate 1913	Value of Improvements 1913	CHECK	Value of Real Estate 1914	Value of Improvements 1914	CHECK	Value of Real Estate 1915	Value of Improvements 1915	CHECK
	1	201	100			125		X	175		X	240		X	240		X
	2		85			100		X	150		X	200		X	200		X
	3		85			100		X	150		X	200	320	X	200	320	X
	4		85			100		X	150		X	200		X	200		X
	5		85			100		X	150		X	200		X	200		X
	6		85			100		X	150		X	200		X	200		X
	7		85			100		X	150		X	200		X	200		X
	8		85			100		X	150		X	200		X	200		X
	9		85			100		X	150		X	200		X	200		X
	10		85			100		X	150		X	200		X	200		X
	11		85			100		X	150		X	200		X	200		X
	12		85			100		X	150		X	200		X	200		X
	13		85			100		X	150	400	X	200	320	X	200	320	X
	14		85			100		X	150		X	130		X	130	320	X
	15		85			100		X	150		X	200	320	X	65		X
	16		85			100		X	150		X	200	200	X	200	320	X
	17		85			100		X	150		X	200		X	200		X
	18		85			100		X	150		X	200		X	200		X
	19		85			100		X	150		X	200		X	200		X
	20		85			100		X	150		X	200		X	200		X
	21		85			100		X	150		X	225		X	210		X
	22		85			100		X	150		X	225		X	240		X
	23		85			125		X	200		X	300		X	330		X
	24		125			175		X	350		X	600		X	720		X
	25		150			200		X	350		X	630		X	720		X
	26		100			150		X	200		X	330		X	330		X
	27		100			150		X	175		X	240		X	240		X
	28		100			150		X	175		X	240		X	240		X
	29		100			150		X	175		X	200		X	200		X
	30		100			150		X	175		X	200		X	200		X
	31		100			150		X	175		X	200		X	200		X
	32		100			150		X	175		X	200		X	200		X
	33		100			150		X	175		X	200	360	X	200	360	X
	34		100			150		X	175		X	200		X	200		X
	35		100			150		X	175		X	200		X	200		X
	36		100			150		X	175		X	200		X	200		X
	37		100	430		150	425	X	175	425	X	200	170	X	200	170	X
	38		100			150		X	175		X	200		X	200		X
	39		100			150		X	175	130	X	200	50	X	200	50	X
	40		100	130		150	130	X	175		X	200		X	200		X
	41		100			150		X	175		X	200		X	200		X
	42		100			150		X	175		X	200		X	200		X
	43		100			150		X	175		X	200		X	200		X
	44		100			150		X	175		X	200		X	200		X
	45		100			150		X	175		X	200		X	200		X
	46		100			150		X	175		X	200		X	200		X
	47		100			150		X	175		X	200		X	200		X
	48		125			175		X	200		X	270		X	260		X

Index to Property in University Heights Addition

The Last Name Given is the One to Whom Property is Assessed

NAME OF OWNER, At Noon on First Day in January, 1915	NAME OF OWNER, At Noon on First Day in January, 1914	NAME OF OWNER, At Noon on First Day in January, 1913	NAME OF OWNER, At Noon on First Day in January, 1912	NAME OF OWNER, At Noon on First Day in January, 1911
S. G. Zolezzi		Stefano G. Zolezzi		S. G. Zolezzi
"		"		"
"		"		"
"		"		Peter J. Sturr
				E. W. Bowers
		Salvador Mendoza		"
		"		Chas H. Abernethy
	Martin Loperena			"
	"			"
	"			"
				Rilla B. Chenowith
				"
				"
				Wm. Raaka
				"
				"
				Juan Loperena
				"
				"
	Robert S. McClimans			R.S. McClimans
	"			"
	"			"
Elliott Esenoff	E. Esenoff	Frank G. Smith		Lillie F. Gilbert
"	"	"		Martha J. Poulson
				Anna L. Harrison
				Howard H. Berkey
				Emma Fry
	S. P. Trim	Joseph Hersner		"
	"	"		Kate Barrett
August Matt	"	August Matt		"
"	"	"		"
"	August Matt	"	Leah L. Shrady & Donna M. Burman	John & Leah L. Shrady
"	"	"	"	"
	Jane Goldring			John Goldring
	"			"
				Nettie A. Bower
				"
	Maude L. Kelly			W. W. Wilcox
	"			"

The Last Value Given is the Assessed Value for the Present Year

DESCRIPTION OR BOUNDARY FOR ASSESSMENT	Lot	Block	Value of Real Estate 1911	Value of Improvements 1911	CHECK	Value of Real Estate 1912	Value of Improvements 1912	CHECK	Value of Real Estate 1913	Value of Improvements 1913	CHECK	Value of Real Estate 1914	Value of Improvements 1914	CHECK	Value of Real Estate 1915	Value of Improvements 1915	CHECK
	1	202	125			175		✓	200		✓	260		✓	260		✓
	2		100			150		✓	150		✓	200		✓	200		✓
	3		100			150		✓	150		✓	200		✓	200		✓
	4		100			150		✓	150		✓	200		✓	200		✓
	5		100			150		✓	150		✓	200		✓	200		✓
	6		100			150		✓	150		✓	200		✓	200		✓
	7		100			150	25	✓	150	25	✓	200	20	✓	200	20	✓
	8		100			150		✓	150		✓	200		✓	200		✓
	9		100			150		✓	150		✓	200		✓	200		✓
	10		100			150		✓	150		✓	200		✓	200		✓
	11		100			150		✓	150		✓	200		✓	200		✓
	12		100			150		✓	150		✓	200		✓	200		✓
	13		100			150		✓	150		✓	200		✓	200		✓
	14		100			150		✓	150		✓	200		✓	200		✓
	15		100			150		✓	150		✓	200		✓	200		✓
	16		100			150		✓	150		✓	200		✓	200		✓
	17		100			150		✓	150		✓	200		✓	200		✓
	18		100			150		✓	150		✓	200		✓	200		✓
	19		100			150		✓	150		✓	200		✓	200		✓
	20		100			150		✓	150		✓	200		✓	200		✓
	21		100			150		✓	150		✓	240		✓	240		✓
	22		100			150		✓	150		✓	240		✓	240		✓
	23		100			150	1140	✓	200	1140	✓	330	910	✓	330	910	✓
	24		150			200		✓	350		✓	630		✓	720		✓
	25		175			200		✓	400		✓	780		✓	840	20	✓
	26		125			150		✓	250		✓	420		✓	390		✓
	27		125			150		✓	200		✓	300		✓	300	130	✓
	28		125			150		✓	175	100	✓	300	130	✓	270		✓
	29		125			150	25	✓	175	60	✓	260	150	✓	240	190	✓
	30		125			150		✓	175		✓	260		✓	240		✓
	31		125	100		150	100	✓	175	225	✓	260	160	✓	240	160	✓
	32		125			150		✓	175		✓	260		✓	240		✓
	33		125			150		✓	175		✓	240		✓	240		✓
	34		125			150		✓	175		✓	240		✓	240		✓
	35		125			150		✓	175		✓	240		✓	240		✓
	36		125			150		✓	175		✓	240		✓	240		✓
	37		125			150		✓	175	400	✓	240	320	✓	225	320	✓
	38		125			150		✓	175		✓	240		✓	225		✓
	39		125			150		✓	175		✓	240		✓	225		✓
	40		125			150		✓	175		✓	240		✓	225		✓
	41		125	310		150	210	✓	175	210	✓	240	90	✓	225	90	✓
	42		125			150		✓	175		✓	240		✓	225		✓
	43		125			150		✓	175		✓	240		✓	225		✓
	44		125			150		✓	175		✓	240		✓	225		✓
	45		125			150		✓	175		✓	240		✓	225		✓
	46		125			150		✓	175		✓	240		✓	225		✓
	47		125			150		✓	175		✓	240		✓	225		✓
	48		150			175		✓	200		✓	360		✓	330		✓

Index to Property in University Heights Addition

City of San Diego, California. University Heights

175

The Last Name Given is the One to Whom Property is Assessed

NAME OF OWNER, At Noon on First Day in January, 1915	NAME OF OWNER, At Noon on First Day in January, 1914	NAME OF OWNER, At Noon on First Day in January, 1913	NAME OF OWNER, At Noon on First Day in January, 1912	NAME OF OWNER, At Noon on First Day in January, 1911
Grace B Lowerison		W. J. Callaway	Lillian A Burlock	Mrs L.A. Burlock
"		"	"	"
	John Kamer Sr.	"	"	"
	"	John O. Lowerison	"	"
		Harold S. Slawson	Wm. A. Giddings	"
		"	"	"
John W. Isbell		J. W. Isbell	F.E. Truesdale	W. G. Pease
"		"	"	"
Austin + Grace May Greemer		Geo A. Magoon	Frank A. Gustafson	"
"		"	"	"
	A. N. Greemer	Mrs A. N. Greemer		Blanche M. Greemer
	"	"		"
		Joseph V. Blakely	Geo A. Magoon	"
		"	"	"
		Geo A. Magoon		Fred. N. Hamilton
		"		"
	Geo A. Magoon	Fred N. Hamilton		"
	"	"		"
	Paul L. Henneberg	D.S. Sunderland		Marie Schmidt
	"	"		"
	Margetta Magoon	M. Magoon		M. McIntyre
	"	"		"
		J. P. Haddock Est.		Ida E. Gregg
		"		"
			W. J. Callaway	Josephine Chase
			"	"
			"	Wm Harris
			"	"
			"	"
			"	"
			"	"
			"	"
Lillie D. Delmerz	Lillie Delmerz	Geo McQueen	"	"
"	"	"	"	"
		May Belle Bishop	"	"
		"	"	"
	Edwin J. Wiser	E. J. Wiser	W. J. Chadwick	W. W. Wilcox
	"	"	"	"
Kasper Stahli	Eliza A. Taylor	Mrs John O. Taylor	"	"
"	"	"	"	"
		Morse Strong	W. H. Wilcox	"
		"	"	"
	Arthur C. Hagey	T. A. Warmington	M. S. Sexton	"
	"	"	"	"
	W. E. Callaway		W. J. Callaway	E. Reffley
	"		"	"
	W. J. Callaway		"	"
	"		"	"
	"		"	"

The Last Value Given is the Assessed Value for the Present Year

DESCRIPTION OR BOUNDARY FOR ASSESSMENT	Lot	Block	Value of Real Estate 1911	Value of Improvements 1911	CHECK	Value of Real Estate 1912	Value of Improvements 1912	CHECK	Value of Real Estate 1913	Value of Improvements 1913	CHECK	Value of Real Estate 1914	Value of Improvements 1914	CHECK	Value of Real Estate 1915	Value of Improvements 1915	CHECK
	1	203	125			175		X	200		X	345		X	330	500	X
	2		100			150		X	150		X	240	20	X	225		X
	3		100			150		X	150		X	240	320	X	225	320	X
	4		100			150		X	150		X	240		X	225		X
	5		100			150		X	150	375	X	240	310	X	225	310	X
	6		100			150		X	150		X	240		X	225		X
	7		100			150	75	X	150	600	X	240	490	X	225	490	X
	8		100			150		X	150		X	240		X	225		X
	9		100			150		X	150	450	X	240	360	X	225	370	X
	10		100			150		X	150		X	240		X	225		X
	11		100	460		150	460	X	150	460	X	240	190	X	225	190	X
	12		100			150		X	150		X	240		X	225		X
	13		100			150	410	X	150	490	X	240	390	X	240	390	X
	14		100			150		X	150		X	240		X	240		X
	15		100			150		X	150	550	X	240	460	X	240	460	X
	16		100			150		X	150		X	240		X	240		X
	17		100			150		X	150		X	240		X	240		X
	18		100			150		X	150		X	240		X	240		X
	19		100			150		X	150		X	240	400	X	240	400	X
	20		100			150		X	150		X	240		X	240		X
	21		100			150		X	150		X	300		X	270		X
	22		100			150		X	200		X	330		X	300		X
	23		100	380		150	375	X	300	425	X	450	200	X	390	200	X
	24		150			200		X	450		X	840		X	870		X
	25		175			200		X	450		X	930		X	900		X
	26		125			125		X	300		X	480		X	420		X
	27		125			125		X	250		X	360		X	330		X
	28		125			125		X	175		X	330		X	300		X
	29		125			125		X	175		X	270		X	260		X
	30		125			125		X	175		X	270		X	260		X
	31		125			125	40	X	175	480	X	270	390	X	260	390	X
	32		125			125		X	175		X	270		X	260		X
	33		125			125		X	175	475	X	270	380	X	260	380	X
	34		125			125		X	125		X	270		X	260		X
	35		125			125	375	X	175	400	X	270	320	X	240	320	X
	36		125			125		X	175		X	270		X	240		X
	37		125			125	400	X	175	400	X	270	320	X	240	320	X
	38		125			125		X	175		X	270		X	240		X
	39		125			125		X	175		X	270		X	240		X
	40		125			125		X	175		X	270		X	240		X
	41		125			125	225	X	175	440	X	270	[illegible]	X	240	350	X
	42		125			125		X	175		X	270			240		X
	43		125			125		X	175		X	270		X	240		X
	44		125			125		X	175		X	270		X	240		X
	45		125			125		X	175		X	270		X	240		X
	46		125			125		X	175		X	270		X	240		X
	47		125			125		X	175		X	270		X	240		X
	48		150			150		X	250		X	375		X	360		X

The Last Name Given is the One to Whom Property is Assessed

NAME OF OWNER, At Noon on First Day in January, 1915	NAME OF OWNER, At Noon on First Day in January, 1914	NAME OF OWNER, At Noon on First Day in January, 1913	NAME OF OWNER, At Noon on First Day in January, 1912	NAME OF OWNER, At Noon on First Day in January, 1911
		W. J. Calloway	Asa L. Rice	C. W. Jackson
		"	"	"
		"	"	"
		"	"	"
		"	"	"
		"	"	"
		"	"	"
		"	"	"
		"	"	"
		"	"	"
		"	"	"
		M. Wakefield		C. T. De Rue
		"		"
			John V. Brogle	"
			"	"
				Laurence F. Hanson
				"
		W. J. Calloway		Daniel P. Wilson
		"		"
	Thomas B. Keeney E40			T. B. Keeney E40ft
	John J. Hetzel W100		Nancy L. McEuen W100ft	Mrs John McEuen W100ft
	Margaret L. Gilbert-Bishop E100			Margaret L. Gilbert E100ft
John F. Black W40		Edith E. Black W40ft		T. B. Keeney W40ft
		Elmer J. Howard E100-	I. D. Young E100ft	Margaret L. Gilbert E100ft
John F. Black W40		Edith E. Black W40ft		T. B. Keeney W40ft
Thos. L. Keeney W40	Thomas B. Keeney W40		T. B. Keeney W40ft	T. B. Keeney
Frank O. Carlson E10ft			A. E. Sambla E100"	Margaret L. Gilbert
	Margaret L. Gilbert Bishop			Gordon " Decker
	" "	Lewis L. Cook		"
		"		"
Lewis L. Rosenberger		L. L. Rosenberger		"
"		"		Lillian E. Bastron
	Caroline Huber			"
	"	L. Anderson		J. O. Lendahl
		P. A. Coppard		"
		"		"
			Wm Rowe Jr	
			"	

The Last Value Given is the Assessed Value for the Present Year

DESCRIPTION OR BOUNDARY FOR ASSESSMENT	Lot	Block	Value of Real Estate 1911	Value of Improvements 1911	CHECK	Value of Real Estate 1912	Value of Improvements 1912	CHECK	Value of Real Estate 1913	Value of Improvements 1913	CHECK	Value of Real Estate 1914	Value of Improvements 1914	CHECK	Value of Real Estate 1915	Value of Improvements 1915	CHECK
	1	204	125			150		X	200		X	360		X	360		X
	2		100			125		X	175		X	260		X	340		X
	3		100			125		X	175		X	260		X	240		X
	4		100			125		X	175		X	260		X	240		X
	5		100			125		X	175		X	260		X	240		X
	6		100			125		X	175		X	260		X	240		X
	7		100			125		X	175		X	260		X	240		X
	8		100			125		X	175		X	260		X	240		X
	9		100			125		X	175		X	260		X	240		X
	10		100			125		X	175		X	260		X	240		X
	11		100			125		X	175		X	260		X	240		X
	12		100			125		X	175		X	260		X	240		X
	13		125			150		X	175	380	X	260	310	X	240	490	X
	14		125			150		X	175		X	260		X	240		X
	15		125			150		X	225		X	270		X	260		X
	16		125			150		X	225		X	270		X	260		X
	17		150	650		150	660	X	225	660	X	270	270	X	260	270	X
	18		150			150		X	225		X	270		X	260		X
	19		150			150		X	225		X	270		X	260		X
	20		150			150		X	225		X	270		X	260		X
E40 ft-	21		50			60		X	60		X	90 ⊗		X E	80		X
W100 ft-	21		150 W	40		165		X	165		X	240 ×		X W	220		X
E40 ft-	22		50			60		X	65		X	90 ⊗		X E	90		X
W100 ft-	22		150			165	W 940	X	180	W 970	X	270 ×		X W	270	W 770	X
E40 ft-	23		50			65		X	70	E 470	X	130 ⊗		X E	115	E 380	X
W100 ft-	23		150			185		X	205		X	380 ×	W 770	X W	335		X
E40 ft-	24		75			85		X	120		X	300 ⊗	380	X E	290		X
W100 ft-	24		200			215		X	280		X	690 ×		X W	670		X
W 40 ft-	25		100 W	400		110		X	140		X	360 ×	160	X W	360		X
E 100 ft-	25		200			240	W 400	X	310	W 400	X	780		X E	780	W 170	X
W 40 ft-	26		50			75		X	80		X	140 ×		X W	115		X
E 100 ft-	26		150			275		X	240		X	430		X E	365		X
W 40 ft-	27		50			75		X	75		X	125		X W	120		X
E 100 ft-	27		150 E	190		200	E 190	X	200	E 200	X	375 ⊗	80	X E	300	E 80	X
W 40 ft-	28		50			75		X	75		X	125		X W	100		X
E 100 ft-	28		150			175		X	170		X	300 ⊗		X E	260		X
all W40ft	29		150	50	W40 E100	150	E 50	X	175	E 50	X	90	40	X W	90		X
E100ft	30		150		W40	150	W 150	X	175	W 150	X	210	40	X E	190	W none	X
												210		X E	190	E 40	X
												90		X W	80		X
	31		150			150		X	250		X	300		X	270		X
	32		150			150		X	250		X	300		X	270		X
	33		125			150		X	250	25	X	270	260	X	260	260	X
	34		125			150		X	250		X	270		X	260		X
	35		125			150		X	225		X	270	290	X	260	290	X
	36		125			150		X	200		X	270		X	260		X
	37		125			125		X	200	250	X	270	200	X	260	200	X
	38		125			125		X	200		X	270		X	260		X
	39		125			125		X	200	460	X	270	370	X	260	370	X
	40		125			125		X	200		X	270		X	260		X
	41		125			125		X	200	460	X	270	370	X	260	370	X
	42		125			125		X	200		X	270		X	260		X
	43		125			125		X	200		X	270		X	260		X
	44		125			125		X	200		X	270		X	260		X

Block Continued

Index to Property in University Heights Addition

The Last Name Given is the One to Whom Property is Assessed

NAME OF OWNER, At Noon on First Day in January, 1915	NAME OF OWNER, At Noon on First Day in January, 1914	NAME OF OWNER, At Noon on First Day in January, 1913	NAME OF OWNER, At Noon on First Day in January, 1912	NAME OF OWNER, At Noon on First Day in January, 1911
W. A. Ferry		Wilmer E. Butler	Frederick M. Hahn	W. E. Butler
Eda Riecken		〃	Wilmer E. Butler	〃
〃		〃	〃	〃
Pacific Building Co N 15	Pacific Building Co			Pacific Building Co
〃 S 10	〃			〃
〃	〃 N5			〃
〃	V. A. Short S 20			〃
	N 20			〃
	Matt P. Sorensen S 5			〃
	〃 N 10			〃
	Pacific Building Co S 15			〃
	〃			〃
	〃 N 15			〃
	〃 S 10			〃
	〃 N5			〃
	〃 S 20			〃
	〃 N 20			〃
	〃 S 5			〃
	〃 N 10	Pacific Building Co N 10 ft		〃
	〃 S 15	Solement V. Dabell S 15 ft		〃
	〃	〃		〃
	〃	Pacific Bldg Co.		〃
	〃	〃		〃
	〃	Harry B. Driver		Alfred Briggs
Arthur C. Wagey E 35 ft	Arthur C. Wagey E35	〃		〃
	Harry J. Dilley E35 W70	〃		〃
Harry J. Dilley E 35 ft	Harry B. Driver W35 of E70	〃		〃
	Harry J. Dilley W35	〃		〃
Edward W. Newman	E. H. Newman	〃		Hattie Newman
〃	〃	〃		〃
〃	〃	〃		〃
〃	〃	〃		〃
	Southern Calif Home Bldrs	〃		〃
	〃	〃		〃
	John B. Azdell	〃		〃
	〃	〃		〃
Southern Calif Home Builders	Southern Calif Home Bldrs	〃		〃
〃	〃	〃		〃
〃	Hattie Newman	〃		〃
〃	〃	〃		〃
Earl J. Thomas	〃	〃		〃
〃	〃	〃		〃
	Southern Calif Home Bldrs	〃		〃
	〃	〃		〃
	Hattie Newman	〃		〃
	〃	〃		〃
	Southern Calif Home Bldrs	〃		〃
	〃	〃		〃
	〃	〃		〃
	〃	〃		〃
	〃	〃		〃
	〃	〃		〃
	〃	〃		〃
	〃	〃		〃

City of San Diego, California. University Heights

The Last Value Given is the Assessed Value for the Present Year

DESCRIPTION OR BOUNDARY FOR ASSESSMENT	Lot	Block	Value of Real Estate 1911	Value of Improvements 1911	CHECK	Value of Real Estate 1912	Value of Improvements 1912	CHECK	Value of Real Estate 1913	Value of Improvements 1913	CHECK	Value of Real Estate 1914	Value of Improvements 1914	CHECK	Value of Real Estate 1915	Value of Improvements 1915	CHECK
	45	204	125			125			200			270			360		
	46		125			125			200			270			360		
	47		125			125			200			270			360		
	48		150			150			225			400			390		
	1	205	125			150			200			375			360		
N 15															155		
S 10	2		100			125			175			270			105		
	3		100			125			175			270			260	460	
N 5												215			50		
S 20	4		100			125			175	210	400				210	400	
N 20										215					210		
S 5	5		100			175			175	55					50		
	6		100			175			175	270	400				260	400	
N 10										110					100		
S 15	7		100			125			175	160					160		
	8		100			125			175	270	380				260	380	
N 15										160					160		
S 10	10		100			125			175	110	380				100		
	11		100			125			175	270					260	390	
N 5										55					50		
S 20	12		100			125			175	215	320				210	340	
N 20										215					210		
S 5	13		125			150			175	55					50		
	14		125			150			175	270	340				260	320	
N 10										110					100		
S 15	15		125			150			100	160					160		
	16		125			150			175	270	340				260	340	
	17		150			150			175	300	520				270	520	
	18		150			150			175	300					270		
	19		150			150			175	300					270	520	
	20		150			150			250	300					270		
	21		200			250			250								
	22		200			275			250								
	23		200			300			300								
	24		275			325			425								
	25		300			325			450	1800					1290		
	26		200			300			325	690					570		
	27		200			275			275	510					510		
	28		200			225			250	510					450		
	29		150			150			250	390					360		
	30		150			150			250	330					300		
	31		150			150			250	330					300		
	32		150			150			250	330					300		
	33		150			150			250	330					300		
	34		125			125			250	330					300		
	35		125			125			225	330					300		
	36		125			125			200	330					300		
	37		125			125			200	300					270		
	38		125			125			200	300					270		
	39		125			125			200	300					270		
	40		125			125			200	300					270		
	41		125			125			200	300					270		
	42		125			125			200	300					270		
	43		125			125			200	300	450				270	450	
	44		125			125			200	300					270		
	45		125			125			200	300					270		
	46		125			125			200	300					270		
	47		125			125			200	300					270		
	48		150			150			225	420					360		

204 00
200

Index to Property in University Heights Addition

The Last Name Given is the One to Whom Property is Assessed

NAME OF OWNER, At Noon on First Day in January, 1915	NAME OF OWNER, At Noon on First Day in January, 1914	NAME OF OWNER, At Noon on First Day in January, 1913	NAME OF OWNER, At Noon on First Day in January, 1912	NAME OF OWNER, At Noon on First Day in January, 1911
Luther C. White				D A. Kenner
			Western Invest. Co.	Western Inv, Co, of S D.
			〃	〃
			〃	〃
			〃	〃
			〃	〃
			〃	〃
			〃	〃
			〃	〃
			〃	〃
			〃	〃
			〃	〃
			〃	〃
			〃	〃
			Margaret L Ridgway	Nora Hayes
			〃	〃
				Susan S. Pollock
				Mrs J.A. Wales
				〃
				〃
				〃
	Stevens & Hartley			Stevens-Hartley Eychaner
				〃
D. B. Cunha	Daniel B. Cunha	D. B. Cunha		J. Don Dunann
〃	〃			〃
	Sam C. Waechter	S. Waechter	L D. & B M. Gale	J.R. Fulton
	〃	〃	〃	A. H. Kayser
		Edward W. Newman		〃
		〃		Phoebe F.W. Parker
				〃
		Karen M. Nelsen	J M. Harsha	Western Inv, Co, of S D.
		〃	〃	〃
Edward W. Newman	E. W. Newman	Mary E. Smith	Gotthard Bracke	DC Collier & Co
〃	〃	〃	〃	〃
	Forest E. Bender	Harold J. Blackmore		Lute A Bowman
	〃	〃		〃
		Lute A. Bowman		〃
		〃		〃
		〃		〃
		〃		〃
		〃		〃
		Joel G. Shaw	Samuel L Hall	DC Collier & Co
		〃	〃	〃

The Last Value Given is the Assessed Value for the Present Year

DESCRIPTION OR BOUNDARY FOR ASSESSMENT	Lot	Block	Value of Real Estate 1911	Value of Improvements 1911	CHECK	Value of Real Estate 1912	Value of Improvements 1912	CHECK	Value of Real Estate 1913	Value of Improvements 1913	CHECK	Value of Real Estate 1914	Value of Improvements 1914	CHECK	Value of Real Estate 1915	Value of Improvements 1915	CHECK
	1	206	125			150		X	250		X	390		X	360		X
	2		100			125		X	225		X	300		X	270		X
	3		100			125		X	225		X	300		X	270		X
	4		100			125		X	225		X	300		X	270		X
	5		100			125		X	225		X	300		X	270		X
	6		100			125		X	225		X	300		X	270		X
	7		100			125		X	225		X	300		X	270		X
	8		100			125		X	225		X	300		X	270		X
	9		100			125		X	225		X	300		X	270		X
	10		100			125		X	225		X	300		X	270		X
	11		100			125		X	225		X	300		X	270		X
	12		100			125		X	225		X	300		X	270		X
	13		125			125		X	225		X	330		X	300		X
	14		125			125		X	250		X	330		X	300		X
	15		125			125		X	275		X	330		X	300		X
	16		125			125		X	275		X	330		X	300		X
	17		150			150		X	275		X	330		X	300		X
	18		150			150		X	275		X	330		X	300		X
	19		150			150		X	275		X	330		X	300		X
	20		150			150		X	275		X	390		X	360		X
	21		200			275		X	275		X	540		X	450		X
	22		200			275		X	300		X	600		X	540		X
	23		200			300		X	350		X	720		X	600		X
	24		300			375		X	500		X	1440		X	1380		X
	25		300	200		350	200	X	750	2510	X	2550	2360	X	2190	2360	X
	26		200			300		X	550		X	1350		X	1110		X
	27		200			275	25	X	500	15	X	1050	220	X	840	220	X
	28		200			275		X	450		X	930		X	780		X
	29		150			150		X	400		X	720		X	600		X
	30		150			150		X	400		X	600		X	600		X
	31		150			150		X	350		X	600		X	540		X
	32		150			150		X	350		X	600		X	540		X
	33		125			150		X	300		X	540		X	450		X
	34		125			150		X	300		X	540		X	450		X
	35		125			150		X	250		X	480		X	420		X
	36		125			150		X	250		X	480		X	420		X
	37		125			125		X	250		X	450		X	360		X
	38		125			125		X	250		X	450		X	360		X
	39		125			125		X	250		X	360		X	330		X
	40		125			125		X	250		X	360		X	330	320	X
	41		125			125		X	250		X	360	320	X	330		X
	42		125			125		X	250		X	360		X	330		X
	43		125			125		X	250		X	360		X	330		X
	44		125			125		X	250		X	360		X	330		X
	45		125			125		X	250		X	360		X	330		X
	46		125			125		X	250		X	360		X	330		X
	47		125			125		X	250		X	420		X	390		X
	48		150			150		X	275		X	600		X	510		X

Index to Property in University Heights Addition

The Last Name Given is the One to Whom Property is Assessed

NAME OF OWNER, At Noon on First Day in January, 1915	NAME OF OWNER, At Noon on First Day in January, 1914	NAME OF OWNER, At Noon on First Day in January, 1913	NAME OF OWNER, At Noon on First Day in January, 1912	NAME OF OWNER, At Noon on First Day in January, 1911
		Minnie Cameron		J. C. Dement
	John T. Holbert	J. C. Dement		"
Geo Sacks	J. C. Dement	"		"
Andrew W Coil		L. W. Coil		"
"	"	Leah L. Chudy Una/c		"
		Lenora M. Beeman " "		"
		John K. L. DeMike		"
		Minnie Cameron		"
John M. Fisher	J. M. Fisher	J. C. Dement		"
"	"	Ethel W. Allen		Isabilla Jacobs
		"	A. T. Wingfield	"
Howard N Johnson W 60			W. H. Wilcox	Ada Z. Pierce
W. W. Wilcox W 140 of E 80	Howard N. Johnson W 60		"	"
Mary J. Shaw E 60	W. H. Wilcox E 80		"	"
			Stevens & Hartley	Rena V. Tibbals
			"	"
			"	"
			Rena V. Tibbals	"
		Wm. J. C. Smith	"	W. A. Innes
		Clara Williams		"
		James R. Conway		"
		"		"
		"		"
Charles N. Brown	Chas N. Brown			"
"		James B. O'Shea		"
		"		"
		"		"
John Kamer Sr	Sarah Ernhart	"		"
"	"	"		"
"	"	"		"

City of San Diego, California. University Heights

The Last Value Given is the Assessed Value for the Present Year

DESCRIPTION OR BOUNDARY FOR ASSESSMENT	Lot	Block	Value of Real Estate 1911	Value of Improvements 1911	CHECK	Value of Real Estate 1912	Value of Improvements 1912	CHECK	Value of Real Estate 1913	Value of Improvements 1913	CHECK	Value of Real Estate 1914	Value of Improvements 1914	CHECK	Value of Real Estate 1915	Value of Improvements 1915	CHECK
	1	207	125			150		X	275		X	600		X	510		X
	2		100			125		X	250		X	420		X	390		X
	3		100			125		X	250		X	360		X	330		X
	4		100			125		X	250		X	360		X	330		X
	5		100			125		X	250		X	360		X	330		X
	6		100			125		X	250		X	360		X	330		X
	7		100			125		X	250		X	360		X	330		X
	8		100			125		X	250		X	360		X	330		X
	9		100			125		X	250		X	360		X	330		X
	10		100			125		X	250		X	360		X	330		X
	11		100			125		X	250		X	450		X	360		X
	12		100			125		X	250		X	450		X	360		X
	13		125			150		X	250		X	480		X	420		X
	14		125			125		X	250		X	480		X	420		X
	15		125			125		X	300		X	540		X	480		X
	16		125			125		X	300		X	540		X	480		X
	17		150			150		X	350		X	600		X	540		X
	18		150			150		X	350		X	600		X	540		X
	19		150			150		X	400		X	600		X	600		X
	20		150			150		X	400		X	720		X	600		X
W 60	21		200	20		250	20	X	450	20	X	480 W 560 E	540	X	420 W 510 E	510	X
W 140 of E 80	22		200			300		X	500		X	560 W 640 E		X	480 W 560 E		X
E 60	23		200	80		350	75	X	550	(75)	X	720 W 800 E	720	X	600 W 680 E	720	X
	24		300			375		X	750		X	1360 W 1440 E		X	1200 W 1280 E		X
	25		300			325		X	600		X	1440	360	X	1440	620	X
	26		200			275		X	450		X	720		X	660		X
	27		200			250		X	400		X	600		X	540		X
	28		200			225		X	400		X	540	104	X	480	Error	X
	29		150			150		X	300		X	420		X	360		X
	30		150			150		X	300		X	300		X	270		X
	31		150			150		X	300		X	270		X	260		X
	32		150			150		X	300		X	270		X	260		X
	33		125			125		X	300		X	270		X	260		X
	34		125			125		X	250		X	270		X	260		X
	35		125			125		X	250		X	270		X	260		X
	36		125			125		X	250		X	270		X	260		X
	37		125			125		X	250		X	260		X	240		X
	38		125			125		X	250		X	260		X	240		X
	39		125			125		X	250		X	260		X	240		X
	40		125			125		X	250		X	260		X	240		X
	41		125			125		X	250		X	260		X	240		X
	42		125			125		X	250		X	260		X	240		X
	43		125			125		X	250		X	260		X	240		X
	44		125			125		X	250		X	260		X	240		X
	45		125			125		X	250		X	260		X	240		X
	46		125			125		X	250		X	260		X	240		X
	47		125			125		X	250		X	270		X	240		X
	48		150			150		X	275		X	360		X	360		X

Index to Property in University Heights Addition

City of San Diego, California. University Heights

180

The Last Name Given is the One to Whom Property is Assessed

The Last Value Given is the Assessed Value for the Present Year

NAME OF OWNER, At Noon on First Day in January, 1915	NAME OF OWNER, At Noon on First Day in January, 1914	NAME OF OWNER, At Noon on First Day in January, 1913	NAME OF OWNER, At Noon on First Day in January, 1912	NAME OF OWNER, At Noon on First Day in January, 1911	DESCRIPTION OR BOUNDARY FOR ASSESSMENT	Lot	Block	Value of Real Estate 1911	Value of Improvements 1911	CHECK	Value of Real Estate 1912	Value of Improvements 1912	CHECK	Value of Real Estate 1913	Value of Improvements 1913	CHECK	Value of Real Estate 1914	Value of Improvements 1914	CHECK	Value of Real Estate 1915	Value of Improvements 1915	CHECK
Louise Gay Pajon		G. Lacomb.		Hazel W. Waterman		1	208	125			125		X	250		X	345			330		X
"		"		"		2		100			100		X	225		X	260			240		X
		W. H. Canning	Fred M. Hahn	A. A. McDaniel		3		100			100		X	225		X	260		X	240		X
		"	"	"		4		100			100		X	225		X	260		X	240		X
			Arthur F. Butler	Arthur F. Butler		5		100			100	160	X	225	190	X	260	150	X	240	150	X
			"	"		6		100			100		X	225		X	260		X	240		X
	Lenore Butler			Esther L. Butler		7		100			100		X	225		X	260		X	240		X
				Alitha P. Butler		8		100			100		X	225		X	260		X	240		X
		Augusta Prouty		Mary O'Leary		9		100			100		X	225		X	260		X	240		X
		"		"		10		100			100		X	225		X	260		X	240		X
				Ora. A. Mapson		11		100			100		X	225		X	260		X	240		X
	Earle V. Woodruff	Ethyl M. Woodruff		John Mapson		12		100			100		X	225		X	260		X	240		X
	"	"		"		13		100			150		X	225		X	270		X	260		X
	North Park Lumber Co			Mrs. H. Lonigan		14		100			150		X	225		X	270		X	260		X
	"			"		15		100			150		X	225		X	270		X	260		X
	"			Lizzie J. Lonigan		16		100			150		X	250		X	270		X	260		X
	"			"		17		125			150		X	250		X	270		X	260		X
	"	Samuel L. Hall	H. F. & D. F. Blark	B. N. Porter		18		125			150		X	250		X	270		X	260		X
	"	"	"	"		19		125			150		X	250		X	300		X	270		X
		Wm S. Fisher	W. L. Fisher	Orel. V. Corsaw		20		125			150		X	250		X	420	60	X	360	60	X
		"	"	"		21		175			200		X	350		X	510		X	450		X
		"	"	"		22		175			225		X	350	60	X	570		X	510		X
		"	"	"		23		175			250		X	400		X	690		X	630		X
		"	S. D. Schlappi	Mary M. Thomson		24		250			300		X	500		X	1410		X	1410		X
		"	"	"		25		175			275		X	450		X	1260		X	1290		X
		"	"	"		26		150			250		X	350		X	630		X	570		X
		"	"	"		27		150			200		X	300		X	510		X	450		X
	E. J. Miller	"	Marie M. Goodwin	Wm R. Hulbert		28		150			200		X	300		X	450		X	420		X
	"	"	"	"		29		125			150		X	200		X	330		X	300		X
Raymond F. Thompson		A. M. Lane	G. M. Wells	Southern Title Guar. Co.		30		125			150		X	200		X	270		X	270		X
W. F. Harlow		Kelly S. Harlow	W. F. Harlow	Abstract Title & Trust Co		31		125			150		X	200		X	240		X	240	50	X
		Leah L. Study	Allen T. Hawley	"		32		125			150		X	200		X	240		X	240		X
		"	"	"		33		125			150		X	200		X	240		X	240		X
		W. F. Hallenbeck		A. S Hover		34		125			150		X	200		X	240		X	240		X
		"		"		35		125			150		X	200	200	X	240	160	X	240	160	X
Wm F. Hallenbeck		"		W. F. Hallenbeck		36		125			150		X	200		X	240		X	240		X
"		"		"		37		125			125		X	200		X	225		X	225		X
Thomas A. Warmington						38		125			125		X	200		X	225		X	225		X
"			T. A. Warmington	J. A. Warmington		39		125	50		125	175	X	200	175	X	225	60	X	225	100	X
Hans B Gregersen	Hans Gregersen	Cecil Marie Gregersen		R. E. Blankinship		40		125			125		X	200		X	225	80	X	225		X
"	"	"		"		41		125			125		X	200		X	225		X	225		X
Clara E. Ritchhart	O. G. & Clara E. Ritchhart	"		Alice E. Atwater		42		125			125		X	200		X	225		X	225		X
"	"	"		"		43		125			125		X	200		X	225	290	X	225	290	X
	Fred T. Peyton	"		Harriet F. Earl		44		125			125		X	200		X	225		X	225		X
	"	"		"		45		125			125		X	200	350	X	225	280	X	225	280	X
						46		125			125		X	200		X	225		X	225		X
						47		125			125		X	200		X	240		X	225		X
						48		150			150		X	250		X	320		X	320		X

Index to Property in University Heights Addition

City of San Diego, California. University Heights

The Last Name Given is the One to Whom Property is Assessed

The Last Value Given is the Assessed Value for the Present Year

NAME OF OWNER, At Noon on First Day in January, 1915	NAME OF OWNER, At Noon on First Day in January, 1914	NAME OF OWNER, At Noon on First Day in January, 1913	NAME OF OWNER, At Noon on First Day in January, 1912	NAME OF OWNER, At Noon on First Day in January, 1911	DESCRIPTION OR BOUNDARY FOR ASSESSMENT	Lot	Block	Value of Real Estate 1911	Value of Improvements 1911	CHECK	Value of Real Estate 1912	Value of Improvements 1912	CHECK	Value of Real Estate 1913	Value of Improvements 1913	CHECK	Value of Real Estate 1914	Value of Improvements 1914	CHECK	Value of Real Estate 1915	Value of Improvements 1915	CHECK
	Daniel S Cunha		D. S. Cunha	Sarah A Stiles		1	209	125			125		X	225		✓	300		✓	300		✓
				"		2		100			100		X	175		✓	240		✓	225		✓
				"		3		100			100		X	175		✓	255		✓	225		✓
				"		4		100			100		X	175		✓	225		✓	225		✓
				"		5		100			100		X	175		✓	225		✓	225		✓
				"		6		100			100		X	175		✓	225		✓	225		✓
				"		7		100			100		X	175		✓	225		✓	225		✓
				"		8		100			100		X	175		✓	225		✓	225		✓
				"		9		100			100		X	175		✓	225		✓	225		✓
				"		10		100			100		X	175		✓	225		✓	225		✓
				"		11		100			100		X	175		✓	225		✓	225		✓
				"		12		100			100		X	175		✓	225		✓	225		✓
				"		13		100			125		X	175		✓	240		✓	240		✓
				"		14		100			125		X	175		✓	240		✓	240		✓
				"		15		100			125		X	175		✓	240		✓	240		✓
				"		16		100			125		X	175		✓	240		✓	240		✓
				"		17		100			125		X	175		✓	240		✓	240		✓
				"		18		100			125		X	175		✓	240		✓	240		✓
				"		19		100			125		X	175		✓	270		✓	270		✓
				"		20		100			175		X	175		✓	330		✓	300		✓
	D C Cunha E ½ E 35 ft.			"	E ½ E 35 ft.	21		125			200		X	250		✓	370		✓	300		✓
	D. C. Cunha E 35 ft.			"	E 35 ft.												100			90		
				"	E ½ E 35 ft.	22		125			200		X	250		✓	360		✓	350		✓
				"	E 35 ft.												100			100		
				"	E ½ E 35 ft.	23		125			225		X	300		✓	500		✓	440		✓
				"	E 35 ft.												100			100		
				"	E ½ E 35 ft.	24		150			275		X	400		✓	800		✓	900		✓
				"	E 35 ft.												300			300		
	D. C. Cunha E ½ W ½			"	E ½ W ½	25		175			300		X	425		✓	700		✓	710		✓
				"	E ½ W ½	26		125			250		X	325		✓	380		✓	400		✓
	D. C. Cunha E ½ W ½			"	E ½ W ½												190			340		
				"	E ½ W ½	27		125			225		X	275		✓	300		✓	280		✓
				"	E ½ W ½												150			140		
	D. C. Cunha			"	E ½ W ½	28		125			200		X	275		✓	260		✓	240		✓
				"													130			170		
	D. C. Cunha			"		29		125			150		X	200		✓	300		✓	270		✓
	D. C. Cunha			"		30		125			150		X	200		✓	270		✓	240		✓
James H. Dougherty	D. C. Cunha			"		31		125			150		X	200		✓	240		✓	240		✓
				"		32		125			150		X	200		✓	240		✓	240		✓
	D. C. Cunha			"		33		125			150		X	200		✓	240	440	✓	240	440	✓
				"		34		125			150		X	200		✓	240		✓	240		✓
	D. C. Cunha			"		35		125			150		X	200		✓	240		✓	240		✓
				"		36		125			150		X	200		✓	240		✓	240		✓
	D. C. Cunha			"		37		125			125		X	200		✓	225	440	✓	225	440	✓
				"		38		125			125		X	200		✓	225		✓	225		✓
	D. C. Cunha			"		39		125			125		X	200		✓	225		✓	225		✓
				"		40		125			125		X	200		✓	225		✓	225		✓
				"		41		125			125		X	200		✓	225		✓	225		✓
				"		42		125			125		X	200		✓	225		✓	225		✓
				"		43		125			125		X	200		✓	225		✓	225		✓
				"		44		125			125		X	200		✓	225		✓	225		✓
				"		45		125			125		X	200		✓	225		✓	225		✓
				"		46		125			125		X	200		✓	225		✓	225		✓
	D. C. Cunha			"		47		125			125		X	200		✓	240		✓	225		✓
				"		48		150			150		X	250		✓	270		✓	300		✓

Index to Property in University Heights Addition

The Last Name Given is the One to Whom Property is Assessed

NAME OF OWNER, At Noon on First Day in January, 1915	NAME OF OWNER, At Noon on First Day in January, 1914	NAME OF OWNER, At Noon on First Day in January, 1913	NAME OF OWNER, At Noon on First Day in January, 1912	NAME OF OWNER, At Noon on First Day in January, 1911
	Mrs Robert C. Townsend		R. C. Townsend	Chas F. O'Neall
	"		"	"
	"		"	"
	E. J. Miller	E. J. Miller		H. N. Goff
	"	"		"
	F. H. McIntyre	H. N. Goff		L. J. Hines
	"			"
	"			"
	"			"
	F. H. McIntyre	Southern Title Guaranty Co.		"
	"	"		"
	"	"		"
	"	"		"
	"	"		"
			James Houlahan	Mary A. Stiles
			"	"
		H. E. Kinyon	E. T. Smith	Belle E. Stiles
		"	"	"
				F. L. Banks
				N. M. Fillmore
				"
				Magley & Brockmeier
				"
				"
				"
				"
				"
				"
				Emma H. Corrigan
				A. H. Kayser
				"
Carolyn Ruffin	Caroline Ruffin			J. C. Corrigan
Elizabeth J. Michie	Elizabeth Michie		Alexander Michie	Marg Zearing
"	"		"	Mary Eichenger
				"
	Wm J. Rolle	W. J. Rolle		E. R. Ostermann
	"	"		"
				Julia Cass
				Marian A. Richards
				"

City of San Diego, California. University Heights

The Last Value Given is the Assessed Value for the Present Year

DESCRIPTION OR BOUNDARY FOR ASSESSMENT	Lot	Block	Value of Real Estate 1911	Value of Improvements 1911	CHECK	Value of Real Estate 1912	Value of Improvements 1912	CHECK	Value of Real Estate 1913	Value of Improvements 1913	CHECK	Value of Real Estate 1914	Value of Improvements 1914	CHECK	Value of Real Estate 1915	Value of Improvements 1915	CHECK
	1	210	125			140		X	225	190	X	300		X	300	150	X
	2		100			125	190	X	175		X	240	150	X	225		X
	3		100			125		X	175		X	225		X	225		X
	4		100			125		X	175		X	225		X	225		X
	5		100			125		X	175		X	225		X	225		X
	6		100			125		X	175		X	225		X	225		X
	7		100			125		X	175		X	225		X	225		X
	8		100			125		X	175		X	225		X	225		X
	9		100			125		X	175		X	225		X	225		X
	10		100			125		X	175		X	225		X	225		X
	11		100			125		X	175		X	225		X	225		X
	12		100			125		X	175		X	225		X	225		X
	13		100			150		X	175		X	240		X	240		X
	14		100			150		X	175		X	240		X	240		X
	15		100			150		X	175		X	240		X	240		X
	16		100			150		X	175		X	240		X	240		X
	17		100			150		X	175		X	240		X	240		X
	18		100	200		150	200	X	175	200	X	240	80	X	240	80	X
	19		100			150		X	175		X	270		X	240		X
	20		100	200		150	200	X	175	200	X	300	80	X	270	80	X
	21		100			175		X	200		X	390		X	360		X
	22		100			200		X	250		X	420		X	390		X
	23		100			250		X	300		X	540		X	450		X
	24		150			300		X	400		X	1050		X	1050		X
	25		175			350		X	450		X	990		X	990		X
	26		125			250		X	350		X	510		X	480		X
	27		125			150		X	225		X	420		X	360		X
	28		125			150		X	225		X	360		X	330		X
	29		125			150		X	200		X	240		X	240		X
	30		125			150		X	200		X	240		X	240		X
	31		125			150		X	200		X	225		X	225		X
	32		125			150		X	200		X	225		X	225		X
	33		125			150		X	200		X	225		X	225		X
	34		125			150		X	200		X	225		X	225		X
	35		125			150		X	200		X	225		X	225		X
	36		125			150		X	200		X	225		X	225		X
	37		125	300		150	300	X	200	300	X	225	120	X	225	120	X
	38		125			150		X	200		X	225		X	225		X
	39		125	70		150	70	X	200	70	X	225	30	X	225	30	X
	40		125			150		X	200		X	225		X	225		X
	41		125			150		X	200		X	225	60	X	225	60	X
	42		125			150		X	200		X	225		X	225		X
	43		125			150	70	X	200	70	X	225	30	X	225	30	X
	44		125	70		150		X	200		X	225		X	225		X
	45		125			150		X	200		X	225		X	225		X
	46		125			150		X	200		X	225		X	225		X
	47		125			150		X	200		X	225		X	225		X
	48		150			200		X	250		X	255		X	270		X

Index to Property in University Heights Addition

The Last Name Given is the One to Whom Property is Assessed

NAME OF OWNER, At Noon on First Day in January, 1915	NAME OF OWNER, At Noon on First Day in January, 1914	NAME OF OWNER, At Noon on First Day in January, 1913	NAME OF OWNER, At Noon on First Day in January, 1912	NAME OF OWNER, At Noon on First Day in January, 1911
	Charles F. Ator			Southwestern Inv Co
	"			"
	"			"
	"			"
	Morton B. Card		M. B. Card	"
	"		"	"
	"		"	"
		A. D. Cole		Minnie C. Taylor
Lula M. Jolly		Lulu M. Jolly		B. E. Tefft
"		"		"
Frank P. Kirlin				Frank P. Kirlin
"				"
		Mary F. Sloane		John G. " Sloane
		"		"
				Wm J. Meader
				"
				"
				"
	Mary F. De La Cour	Charles De La Cour	Mrs Celia H. De La Cour	Chas De Lacour
	"	"	"	"
				Pearl Schatzel
				"
		Mary K. Schatzel	Jacob M. Schatzel Est	Genevieve E. Millen
		"	"	"
	F. G. Seaver E 40	F. G. Seaver		Esther T. Mucklish
	John I. Svander E 50 of W 100	"		"
	Steward B. Hazard W 50	"		"
				"
C. W. Jackson				Western Inv, Co, of S D
"				"
		Cland M. Shell		"
		"		"
Western Investment Co. of S. D.	Joseph Mach	Western Investment Co. of S. D.		"
"	"	"		"
"	"	"		"
"	"	"		"
Frank J. & Christina Brower	Julia Caron	Southwestern Inv Co	Julia Caron	Southwestern Inv Co
"	"	"	"	"
J. C. Hartley	Herman Gagnebin	"	Southwestern Inv Co	"
"	"	"	"	"
	Southwestern Inv Co	"	"	"
	"	"	"	"
	"	"	"	"
	"	"	"	"
	Florence C. Stone	"	"	"
	"	"	"	"
	Southwestern Inv Co	"	"	"
	"	"	"	"

The Last Value Given is the Assessed Value for the Present Year

DESCRIPTION OR BOUNDARY FOR ASSESSMENT	Lot	Block	Value of Real Estate 1911	Value of Improvements 1911	CHECK	Value of Real Estate 1912	Value of Improvements 1912	CHECK	Value of Real Estate 1913	Value of Improvements 1913	CHECK	Value of Real Estate 1914	Value of Improvements 1914	CHECK	Value of Real Estate 1915	Value of Improvements 1915	CHECK
	1	211	100			100		X	150		X	210		X	210		X
	2		75			75		X	100		X	150		X	150		X
	3		50			50		X	75		X	120		X	120		X
	4		50			50		X	75		X	100		X	100		X
	5		50			50		X	75		X	100	40	X	100	40	X
	6		50			50		X	75		X	100		X	100		X
	7		50			50		X	75		X	135		X	140		X
	8		75			75		X	125		X	135		✓	140		X
	9		75			75		X	125		X	150	400	X	150	400	X
	10		75			75		X	125		X	150		X	150		X
	11		75			75		X	125		X	150		X	150		X
	12		75			75		X	125		X	150		✓	150		X
	13		100			125		X	200		X	180		X	180	240	X
	14		100			125		X	200		X	180	240	X	180		X
	15		100			125		X	200	25	X	200	20	X	200	220	X
	16		100			175		X	200		X	200		X	200		X
	17		100	260		175	300	X	200	300	X	210	140	X	210	140	X
	18		100			125		X	200		X	210		X	210		X
	19		100	400		175	400	X	200	410	X	240	170	X	240	170	X
	20		100			125		X	200		X	240		X	240		X
	21		100	300		125	300	X	200	300	X	360	120	X	360	170	X
	22		100			125		X	250		X	390		X	390		X
	23		100			250	275	X	300	300	X	450	240	X	450	220	X
W 10 ft Wisconsin st closed from N line Jennings to S line Lincoln ave	24		150	50		350		X	400		X	900		X	900		X
E 40	25		125			250		X	275	1275	X	E 180 W 180	E 360 W 360	X	E 180 W 180	E 360 W 360	X
E 50 ft of W 100	26		100			175		X	200		X	E 150 W 150	E 300 W 300	X	E 150 W 150	E 300 W 300	X
W 50 ft	27		100			150		X	150		X	E 150 W 150	W 360	X	E 150 W 150	W 370	X
	28		100			100		X	125		X	E 150 W 150		X	E 150 W 150		X
	29		75			75		X	125	10	X	150	10	X	150	gone.	X
	30		75			75		X	125		X	150		X	150		X
	31		75			75		X	125	210	X	150	250	X	150	250	X
	32		75			75		X	125		X	150		X	150		X
	33		50			75		X	100		X	120		X	120		X
	34		50			75		X	75		X	90		X	90		X
	35		50			75		X	75		X	90		X	90		X
	36		50			75		X	75		X	90		X	90		X
	37		50			75		X	75	120	X	90	190	X	90	190	X
	38		50			75	100	X	75		X	120		X	120		X
	39		65			75		X	85		X	120		X	120		X
	40		75			75		X	100		X	120		X	120		X
	41		75			75	40	X	100	40	X	120	30	X	120	30	X
	42		75			75		X	100		X	120		X	120		X
	43		75			75		X	100		X	120		X	120		X
	44		75			75	15	X	100	15	X	120	10	X	120		X
	45		75			75	75	X	100	75	X	120	60	X	120	70	X
	46		75			75		X	100		X	120		X	120		X
	47		75			75		X	100		X	120		X	120		X
	48		100			100		X	125		X	150		X	150		X

NAME OF OWNER, At Noon on First Day in January, 1915	NAME OF OWNER, At Noon on First Day in January, 1914	NAME OF OWNER, At Noon on First Day in January, 1913	NAME OF OWNER, At Noon on First Day in January, 1912	NAME OF OWNER, At Noon on First Day in January, 1911
			Southwestern Inv Co E 85 ft.	Southwestern Inv Co
Rose B. Nicki S 85 ft	Rose B. Smith S 85		Geo P. Mahler S 85 ft	E. A. Cox
	Henry Fitch			Southwestern Inv Co
	Grace M. Mayhew	Ina B. Dayton	Mrs. I. B. Dayton	Frank N. Drake
				"
				"
				"
		James M. Hibbs		Mary J Elliott
				Mrs. L. B. Ulmer Est
	Lavina B Ulmer			
Samuel S. Pollock	S.S. Pollock			Samuel S. Pollock
"	"			"
Mary Jane Dwyer				Mary Dwyer
				"
				Carl Peterson
				"
				"
				"
				W.E. Ellis
				"
				Oscar Ericson
W.H. Whitney				Walter H. Whitney
H. C. Zimmer	Harvey C. Zimmer			H. C. Zimmer
"				"
				S. F. Holcomb Jr.
				"
				"
			a. J. Wallen	J. W Boardman
			"	"
				Louise Duquette
				"
				Chas Jurman
	Andrews & Baxter	University Baking Co		Rudkuff & Strasser
				James Farr
D. E. Haywarth	Ida A. Haywarth	D. E. Haywarth		O Donovan
"	"	"		Sr C Carbeir
				"
				S. F. Holcomb Jr.
				"
				"

DESCRIPTION OR BOUNDARY FOR ASSESSMENT	Lot	Block	Value of Real Estate 1911	Value of Improvements 1911	CHECK	Value of Real Estate 1912	Value of Improvements 1912	CHECK	Value of Real Estate 1913	Value of Improvements 1913	CHECK	Value of Real Estate 1914	Value of Improvements 1914	CHECK	Value of Real Estate 1915	Value of Improvements 1915	CHECK
	1	212	100	10	885	75		X	30 75	10	X	30	10	X	30	none	X
	2		70			70		X	90		X	90		X	90		X
	3		70	30		70	25	X	85	25	X	90	20	X	90	none	X
E 10 ft Wisconsin st closed from N line Univ Ave to S line Lincoln Ave	4		65			65		X	75		X	90		X	90		X
	5		65			65		X	75		X	90		X	90		X
	6		65			65		X	75		X	120		X	120		X
	7		75			75		X	100		X	210		X	210		X
105 ft	1	213	350	210		350	225	X	450	225	X	630	100	X	630	100	X
W 10 ft	2		120			120		X	140		X	180		X W	180		X
E 15 ft	2		180	210		180	240	X	210	240	X	270	100	X E	270	100	X
	3		300			300		X	350		X	450		X	450		X
	4		250	350		250	155	X	300	400	X	450	190	X	450	190	X
	5		250			250		X	300		X	450		X	450		X
	6		250	350		250	450	X	300	450	X	450	220	X	450	220	X
	7		250			250		X	300		X	450		X	450		X
	8		350	260		400	260	X	450	260	X	480	110	X	480	110	X
	9		350			400		X	450		X	480		X	480		X
	10		350	250		400	250	X	450	250	X	480	100	X	480	100	X
	11		350			400		X	450		X	480		X	480		X
	12		350	250		400	250	X	450	250	X	480	100	X	480	100	X
	13		350	320		400	320	X	450	320	X	480	130	X	480	130	X
	14		350			400		X	450		X	480		X	480		X
	15		350	350		400	350	X	450	350	X	480	140	X	480	140	X
	16		350			400		X	450		X	480		X	480		X
	17		350	260		400	260	X	450	260	X	480	110	X	480	110	X
W 12 ft	18		165			200		X	225		X	215		X W	215		X
E 13 ft	18		185	410		200	410	X	225	410	X	235	170	X E	235	170	X
103 ft	19		450			500		X	550		X	720		X	720		X
140'	20		650			750		X	1200		X	2250		X	2250		X
	21		550	1720		550	1720	X	850	2240	X	1500	1640	X	1500	6730	X
	22		550			550		X	850		X	1500		X	1500		X
	23		550			550	500	X	850	500	X	1500	400	X	1500	500	X
	24		550			550		X	850		X	1500		X	1500		X
	25		550	510		550	520	X	850	550	X	1500	W 70	X	1500 no imp.		X
	26		550			550		X	850		X	1500		X	1500		X
	27		550	1250		550	1250	X	850	1350	X	1500	600	X	1500	600	X
	28		550			550		X	850		X	1500		X	1500		X
	29		550	600		550	600	X	850	600	X	1500	240	X	1500	240	X
	30		550	750		550	1620	X	850	1620	X	1500	800	X	1500	1000	X
	31		550			550		X	850		X	1500		X	1500		X
	32		550	500		550	500	X	850	500	X	1500	200	X	1500	200	X
	33		350			400		X	600		X	1500		X	1500		X
	34		250			300		X	550		X	1200		X	1200		X
	35		100			150		X	250		X	1200		X	1200		X
	36		70			80		X	200		X	900		X	900		X
	37		70			90		X	150		X	900		X	900		X
140'	38		85			100		X	350		X	1080		X	1080		X

Index to Property in University Heights Addition

The Last Name Given is the One to Whom Property is Assessed

The Last Value Given is the Assessed Value for the Present Year

NAME OF OWNER, At Noon on First Day in January, 1915	NAME OF OWNER, At Noon on First Day in January, 1914	NAME OF OWNER, At Noon on First Day in January, 1913	NAME OF OWNER, At Noon on First Day in January, 1912	NAME OF OWNER, At Noon on First Day in January, 1911	DESCRIPTION OR BOUNDARY FOR ASSESSMENT	Lot	Block	Value of Real Estate 1911	Value of Improvements 1911	CHECK	Value of Real Estate 1912	Value of Improvements 1912	CHECK	Value of Real Estate 1913	Value of Improvements 1913	CHECK	Value of Real Estate 1914	Value of Improvements 1914	CHECK	Value of Real Estate 1915	Value of Improvements 1915	CHECK
			Olive L. Fuster N35	W. H. Evans		1	214	375				N 325			N 325					N 260		
	H. J. MacCormac N35 of S70	A. J. MacCormac N35 of S70	W. H. Evans N35 of S70	"		2		275				WM 320			WM 320					WM 260		
			Minnie Binnard S35	"		3		275				SM 385			SM 390					SM 310		
Morris Binnard S35				"		4		275				S 410			S 410					S 340		
				Geo. W. Lewis		5		275			300			300			420			420	
	R. L. Hale			Mrs A. L. Hare		6		275			300			300			420			420	
	"			"		7		275			300			300			420			420	
	"			"		8		275			300			300			420			420	
				Maria M. L. Key		9		275	400		300	250		300	250		420	100		420	120	
				J. A. Cohn		10		275			300			300			420			420	
				"		11		275	350		300	350		300	350		420	140		420	140	
				"		12		275			300			300			420			420	
				Agnes M. Chase Agnes M. Yakehaw		13		275	510		300	515		300	515		420	210		420	210	
				"		14		275			300			300			420			420	
				"		15		275	550		300	550		300	550		420	220		420	220	
				"		16		275			300			300	750		420	600		420	600	
				"		17		275			300	10		300			420			420	
				"		18		275	400		300	400		300	400		420	160		420	160	
				Julia L. Selover		19		400			450			450			660			660	
				"		20		400	800		450	800		450			720	320		720	320	
				Mary E. Kenan		21		300			350			350	930		480			480	
				Mary E. Kenan		22		300	130		350	175		350			480	50		480	50	
				Emma E. Hare		23		300	130		350	175		350	175		480	50		480	50	
				"		24		300			350			350			480			480	
				Emily O. Stewart		25		300	380		350	380		350	380		480	160		480	160	
				A. R. Gittings		26		300			350			350			480			480	
				"		27		300			350			350	100		480	140		480	140	
				James Farr		28		250	240		350	390		350	440		480	260		480	260	
				"		29		200			350			350			480			480	
				Mary L. Stannard	E/2	30		150	230		350	225		350	225		480	90		480	90	
				Mrs L. J. Sutphen	W/2	31		75			175			175			240			240	
				"		31		75	250		175	250		175	250		240	100		240	100	
Mrs L. H. Sutphen				Otto F. Wolff		32		150			350			350			480			480	
"				Robert H. Wolff		33		150			350	375		350	375		480	280		480	280	
				Otto F. Wolff	N. 100 ft	34		150	50		350			350			480			480	
				Robt H. Wolff	S. 40 ft	35		150	220		350	225		350	250		480	100		480	106	
					N. 100 ft	36		150			350			350			480			480	
					S. 40 ft	37		115			270			270			370	W 300		370		
						37		35 N			80	N 270		80	N 420		110	S 40		110	N 300	
						38		145 N	290		290	S 100		230	S 100		530			530	S 40	
						38		55 S	100		110			120			190			190		

The Last Name Given is the One to Whom Property is Assessed

The Last Value Given is the Assessed Value for the Present Year

NAME OF OWNER, At Noon on First Day in January, 1915	NAME OF OWNER, At Noon on First Day in January, 1914	NAME OF OWNER, At Noon on First Day in January, 1913	NAME OF OWNER, At Noon on First Day in January, 1912	NAME OF OWNER, At Noon on First Day in January, 1911	DESCRIPTION OR BOUNDARY FOR ASSESSMENT	Lot	Block	Value of Real Estate 1911	Value of Improvements 1911	CHECK	Value of Real Estate 1912	Value of Improvements 1912	CHECK	Value of Real Estate 1913	Value of Improvements 1913	CHECK	Value of Real Estate 1914	Value of Improvements 1914	CHECK	Value of Real Estate 1915	Value of Improvements 1915	CHECK
	Elverna O. Gillons S90ft Lx Ld	D. H. Hewitt Jr. S90ft		Catherine T. Hewitt S90ft	S 90 ft	1	215	140			140		X	140		X	170		X	170		X
					N 50 ft	1		60	N 380		60		X	60		X	70	x 160 N	X	70		X
					S 90 ft	2		100			100		X	100		X	120		X	120		X
J. O. Bradish N50ft	Helen Z. Bradish Est N50			Helen Z. Bradish N50	N 50 ft	2		50			50	x 390 N	X	50	N 390	X	60	x	X	60	x 160 N	X
					S 90 ft	3		80			80		X	80		X	95		X	100		X
					N 50 ft	3		45			45		X	45		X	55	x	X	50		X
					S 90 ft	4		80			80		X	70		X	85		X	90		X
					N 50 ft	4		45	10		45		X	30		X	35	x	X	30		X
				J. F. Holcomb Jr.		5		50			50		X	50		X	60	20	X	60		X
				"		6		50			50		X	50		X	60	20	X	60	40	X
		Ernest L. Dahlgren		C. N. McClure		7		50			50		X	50	150	X	90	20	X	90		X
		"		"		8		75	130		75	135	X	75	135	X	90	160	X	90	170	X
			C. G. Gette	Mar E. Woodruff		9		75			75		X	75		X	120		X	120		X
			" w½	"		10		100			100		X	100	400	X	120	320	X	120	390	X
				Gordon Stuart E½	W½	11		50			50		X	50		X	60		X W	60		X
					E½	11		50			50		X	50	10	X	60		X E	60	20	X
	Norah T. K. Bopes	Darius Key Est	Darius Key	Darius King		12		100	10		100	10	X	100		X	120	10	X	120		X
	"	"	"	"		13		100			100		X	100		X	120		X	120		X
						14		75			75		X	75		X	120		X	120		X
		Chauncey D. Thompson		C. D. Thompson		15		100			100		X	100		X	90		X	90		X
Chauncey A. Thompson	Chauncey A. Thompson N50	"		"		16		150			250		X	250		X	175		X	175		X
	Geo A. Thompson S90	"		"		17		225	180		300	180	X	300	180	X	210		X	210	190	X
						18		225			300		X	300		X	430 N	180	X	430		X
						19		350			400		X	400		X	490 S	80	X S	400		X
	Norah T. K. Bopes		Norah T. Bopes	Geo Bopes		20		350			400		X	400		X	630		X	630		X
	"		"	"		21		275	280		300	280	X	300	280	X	420	120	X	420	120	X
			"	"		22		250			300		X	300		X	420		X	420		X
			"	"		23		250			300		X	300		X	420		X	420		X
			John V. Brogle	Caroline Brogle		24		250	370		300	375	X	300	375	X	420	150	X	420	150	X
			"	Eudora M. Brogle	E½	25		125			150		X	150		X	210		X E	210		X
					W½	25		125	380		150	380	X	150	380	X	210	160	X W	210	160	X
				Annie K. Ross		26		250			300		X	300		X	420		X	420		X
				"		27		250			300		X	300		X	420		X	420		X
				"		28		250	50		300	50	X	300	50	X	420	60	X	420	60	X
						29		250			300		X	300		X	420		X	420		X
John A. Wood			J. A. Wood	Mrs. M. M. Wood		30		250			300	130	X	300	130	X	420	100	X	420	100	X
"			"	"		31		250			300		X	300		X	420		X	420		X
	J. A. Howell			Mary E. Howell		32		250	350		300	350	X	300	350	X	420	140	X	420	140	X
	Albert McAllister			Mary McAllister	E 15 ft	33		150			180		X	180		X Fis	290		X E	290		X
	"			"	W 10 ft	33		100	350		120	350	X	120	350	X	130 W	140	X N	130	140	X
						34		250			300		X	300		X	420		X	420		X
					N 70 ft	35		120			150		X	150		X	210		X	210		X
					N 30 ft of S 70 ft	35		60			70		X	70		X	105		X	110	200 N	X
					S 35 ft	35		70			80		X	80		X	105		X	110		X
					N 70 ft	36		120			150		X	150		X	210		X	210		X
					N 35 ft of S 70 ft	36		60			70	N 1100	X	70	N 1100	X	105		X	110		X
					S 35 ft	36		70			80	N 415	X	80	N 415	X	105		X	110		X
					N 70 ft	37		120			150	S 400	X	150	S 400	X	210		X	210	N 340	X
					N 35 ft of S 70 ft	37		60			70		X	70		X	105 S	170	X S	110	160	X
					S 35 ft	37		70			80		X	80		X	105 S	160	X S	110	160	X
			John J. Wayland N70ft	John J. Wayland N70ft	N 70 ft	38		170	N 850		200		X	200		X	300	N 340	X	300		X
			Daniel B. Howe N35ft of S70	D. B. Howe N35ft of S70ft	N 35 ft of S 70 ft	38		85	N 415		95		X	95		X	140		X	150		X
			Leah H. Stubblefield S35	Leah H. Stubble S35ft	S 35 ft	38		95	S 400		105		X	105		X	155		X	160		X

Index to Property in University Heights Addition

The Last Name Given is the One to Whom Property is Assessed

NAME OF OWNER, At Noon on First Day in January, 1915	NAME OF OWNER, At Noon on First Day in January, 1914	NAME OF OWNER, At Noon on First Day in January, 1913	NAME OF OWNER, At Noon on First Day in January, 1912	NAME OF OWNER, At Noon on First Day in January, 1911
		Geo W. Marston	Geo W. Marston et al	Geo. W. Marston
		"	"	"
		"	"	"
		"	"	"
		"	"	"
		"	"	"
		"	"	"
		"	"	"
				Thos J Johnson
				"
		Mary E Blanchard		Mrs. M. E. Blanchard
		"		Phoebe L. Parker
				Lavina D. Baker
				Ellen M. Brown
				Lavina D Baker
				Ellen M. Brown
				Lavina D. Baker
				Ellen M. Brown
				Lavina D Baker
				Ellen M. Brown
Henriette E. Richaecker S 40 ft		S. E. Richaecker Est S 40 ft		K E Richaecker S 40 ft
		Geo W. Marston N 100 ft	Geo W. Marston et al	Geo W. Marston N 100 ft
		Geo W. Marston	Geo W. Marston et al	Geo W. Marston
		"	"	"
		"	"	"
		"	"	"
		"	"	"
		"	"	"
		"	"	"
		"	"	"
		"	"	"
		"	"	"
		"	"	"
		"	"	"
		"	"	"
		"	"	"
		"	"	"
		"	"	"

City of San Diego, California.

University Heights

The Last Value Given is the Assessed Value for the Present Year

DESCRIPTION OR BOUNDARY FOR ASSESSMENT	Lot	Block	Value of Real Estate 1911	Value of Improvements 1911	CHECK	Value of Real Estate 1912	Value of Improvements 1912	CHECK	Value of Real Estate 1913	Value of Improvements 1913	CHECK	Value of Real Estate 1914	Value of Improvements 1914	CHECK	Value of Real Estate 1915	Value of Improvements 1915	CHECK
	1	216	275 S			300		X	300 S		X	390		X	390		X
	2		200			250		X	250		X	300		X	300		X
	3		200			250		X	250		X	300		X	300		X
	4		200			250		X	250		X	300		X	300		X
	5		200			250		X	250		X	300		X	300		X
	6		200			250		X	250		X	300		X	300		X
	7		200	470		250	470	X	250	470	X	300	190	X	300	190	X
	8		200			250		X	250		X	300		X	300		X
	9		200			250		X	250		X	300		X	300		X
	10		200			250		X	250		X	300		X	300		X
	11		200			250		X	250		X	300		X	300		X
	12		200			250		X	250		X	300		X	300		X
	13		200			250		X	250		X	300		X	300		X
	14		200			250		X	250		X	300		X	300		X
	15		200			250		X	250		X	300		X	300		X
N 40 ft -	16		50			60		X	60		X	70		X	70		X
S 100 ft -	16		150 S	300		190		X	190		X	230 S	120	X	230		X
N 40 ft -	17		50			60		X	60		X	70		X	70		X
S 100 ft -	17		150			190 N	390	X	190 N	375	X	230 S		X	230 N	150	X
N 40 ft -	18		50 N	390		60 S	300	X	60 S	300	X	70 N	150	X	70 S	120	X
S 100 ft -	18		150			190		X	190		X	230		X	230		X
N 40 ft -	19		80			95		X	95		X	115 N		X	120		X
S 100 ft -	19		220			255		X	255		X	305		X	300		X
S 40 ft -	20		75 S	310		80		X	80		X	85 S	130	X	90		X
N 100 ft -	20		200			220		X	220		X	235		X	230		X
S 40 ft -	21		50			60		X	50		X	90 S		X	90		X
N 100 ft -	21		150			150		X	150		X	270		X	270 S	130	X
S 40 ft -	22		50			50 S	300	X	50 S	300	X	90 S		X	90		X
N 100 ft -	22		150			150		X	150		X	270		X	270		X
S 40 ft -	23		50			50		X	50		X	60 S		X	60		X
N 100 ft -	23		150			150		X	150		X	180		X	180		X
	24		200			200		X	200		X	150		X	150		X
	25		150			150		X	150		X	150		X	150		X
	26		100			100		X	100		X	120		X	120		X
	27		100			100		X	100		X	120		X	120		X
	28		100			100		X	100		X	120		X	120		X
	29		100			100		X	100		X	120		X	120		X
	30		80			80		X	80		X	90		X	90		X
	31		80			80		X	80		X	90		X	90		X
	32		100			100		X	100		X	90		X	90		X
	33		100			100		X	100		X	90		X	90		X
	34		100			100		X	100		X	90		X	90		X
	35		50			50		X	50		X	90		X	90		X
	36		25			25		X	25		X	60		X	60		X
	37		25			25		X	25		X	60		X	60		X
	38		35			35		X	35		X	60		X	60		X

Index to Property in University Heights Addition

The Last Name Given is the One to Whom Property is Assessed

NAME OF OWNER, At Noon on First Day in January, 1915	NAME OF OWNER, At Noon on First Day in January, 1914	NAME OF OWNER, At Noon on First Day in January, 1913	NAME OF OWNER, At Noon on First Day in January, 1912	NAME OF OWNER, At Noon on First Day in January, 1911
		Geo W. Marston	Geo W. Marston et al	George W. Marston
		〃	〃	〃
		〃	〃	〃
		〃	〃	〃

Index to Property in University Heights Addition

The Last Name Given is the One to Whom Property is Assessed

NAME OF OWNER, At Noon on First Day in January, 1915	NAME OF OWNER, At Noon on First Day in January, 1914	NAME OF OWNER, At Noon on First Day in January, 1913	NAME OF OWNER, At Noon on First Day in January, 1912	NAME OF OWNER, At Noon on First Day in January, 1911
		Geo H. Marston	Geo H. Marston et al	George H. Marston
		"	"	"
		"	"	"
		"	"	"

Index to Property in University Heights Addition

City of San Diego, California. University Heights

190

The Last Name Given is the One to Whom Property is Assessed

The Last Value Given is the Assessed Value for the Present Year

NAME OF OWNER, At Noon on First Day in January, 1915	NAME OF OWNER, At Noon on First Day in January, 1914	NAME OF OWNER, At Noon on First Day in January, 1913	NAME OF OWNER, At Noon on First Day in January, 1912	NAME OF OWNER, At Noon on First Day in January, 1911
		Geo W. Marston	Geo W. Marston et al	George W. Marston
		"	"	"
		"	"	"
		"	"	"

Index to Property in University Heights Addition

The Last Name Given is the One to Whom Property is Assessed

NAME OF OWNER, At Noon on First Day in January, 1915	NAME OF OWNER, At Noon on First Day in January, 1914	NAME OF OWNER, At Noon on First Day in January, 1913	NAME OF OWNER, At Noon on First Day in January, 1912	NAME OF OWNER, At Noon on First Day in January, 1911
Wm A. Winship				W. A. Winship
"				
		Flora L. Hawkins	Jacob Price	Jacob Price
		"	"	"
		"	Jacob Price	"
		"	"	"
				John E. Jennison
				"
				"
				Jacob Price
				"
				Jessie M. Dickinson
				"
				Jacob Price
				"
Walter K. Price				Jacob Price
"				"
				Andrew B. Judson
				"
				"
				"
				"
Ida B. Marshall	Ida B Judson Marshall			Ida B. Judson
"	"			"
"	"			"
"	"			"
"	"			"
Flora L. Hawkins		Geo W. Marston	Geo W. Marston et al	Geo W. Marston
"		"	"	"
				A. D. Quillet
		Geo W. Marston	Geo W. Marston et al	Geo W. Marston
		"	"	"
		"	"	"
		"	"	"

Index to Property in University Heights Addition

The Last Name Given is the One to Whom Property is Assessed

NAME OF OWNER, At Noon on First Day in January, 1915	NAME OF OWNER, At Noon on First Day in January, 1914	NAME OF OWNER, At Noon on First Day in January, 1913	NAME OF OWNER, At Noon on First Day in January, 1912	NAME OF OWNER, At Noon on First Day in January, 1911
			Lida Dickson	J. L. Springer
			Geo. W. Marston et al	Geo W. Marston

City of San Diego, California. University Heights

The Last Value Given is the Assessed Value for the Present Year

DESCRIPTION OR BOUNDARY FOR ASSESSMENT	Lot	Block	Value of Real Estate 1911	Value of Improvements 1911	CHECK	Value of Real Estate 1912	Value of Improvements 1912	CHECK	Value of Real Estate 1913	Value of Improvements 1913	CHECK	Value of Real Estate 1914	Value of Improvements 1914	CHECK	Value of Real Estate 1915	Value of Improvements 1915	CHECK
	1	221	150	30		150	25	X	150	25	X	270	10	X	270	removal	
	2		120			120		X	120		X	180		X	180		
	3		120			120		X	120		X	180			180		
	4		120			120		X	120		X	150			150		
	5		100			100		X	100		X	150			150		
	6		100			100		X	100		X	120			120		
	7		50			50		X	50		X	60			60		
	8		25			25		X	25		X	30			30		
	9		25			25		X	25		X	30			30		
	10		25			25		X	25		X	30			30		
	11		25			25		X	25		X	30			30		
	12		25			25		X	25		X	30			30		
	13		25			25		X	25		X	30			30		
	14		25			25		X	25		X	50			50		
	15		25			25		X	25		X	50			50		
	16		25			25		X	25		X	50			50		
	17		25			25		X	25		X	50			50		
	18		25			25		X	25		X	30			30		
	19		25			25		X	25		X	30			30		
	20		25			25		X	25		X	30			30		
	21		25			25		X	25		X	30			30		
	22		25			25		X	25		X	30			30		
	23		25			25		X	25		X	30			30		
	24		50			50		X	50		X	60			60		
	25		25			25		X	25		X	30			30		
	26		25			25		X	25		X	30			30		
	27		25			25		X	25		X	30			30		
	28		25			25		X	25		X	30			30		
	29		25			25		X	25		X	30			30		
	30		25			25		X	25		X	30			30		
	31		25			25		X	25		X	30			30		
	32		25			25		X	25		X	30			30		
	33		25			25		X	25		X	30			30		
	34		25			25		X	25		X	30			30		
	35		25			25		X	25		X	30			30		
	36		25			25		X	25		X	30			30		
	37		25			25		X	25		X	30			30		
	38		25			25		X	25		X	30			30		
	39		25			25		X	25		X	30			30		
	40		25			25		X	25		X	30			30		
	41		25			25		X	25		X	30			30		
	42		25			25		X	25		X	30			30		
	43		25			25		X	25		X	30			30		
	44		25			25		X	25		X	30			30		
	45		25			25		X	25		X	30			30		
	46		25			25		X	25		X	30			30		
	47		25			25		X	25		X	30			30		
	48		25			25		X	25		X	30			30		

Index to Property in University Heights Addition

The Last Name Given is the One to Whom Property is Assessed

NAME OF OWNER, At Noon on First Day in January, 1915	NAME OF OWNER, At Noon on First Day in January, 1914	NAME OF OWNER, At Noon on First Day in January, 1913	NAME OF OWNER, At Noon on First Day in January, 1912	NAME OF OWNER, At Noon on First Day in January, 1911
			Geo. W. Marston et al	George W. Marston
			〃	〃
			〃	〃
			〃	〃

Index to Property in University Heights Addition

The Last Name Given is the One to Whom Property is Assessed

NAME OF OWNER, At Noon on First Day in January, 1915	NAME OF OWNER, At Noon on First Day in January, 1914	NAME OF OWNER, At Noon on First Day in January, 1913	NAME OF OWNER, At Noon on First Day in January, 1912	NAME OF OWNER, At Noon on First Day in January, 1911
				Mrs. F. M. Warburton
				"
				"
				H. O. Varney
H. O. Varni				"
"				
	E. C. Doak	H O Varney	E. C. Doak	Mrs S. E. Doak
	"	"		"
	S. E. Doak		Mrs S. E. Doak	"
	W. Collins W ½ E ½			"
	"			
			Lida Dickson	Mrs. A. O. Souther
			"	"
Fidelity Savings & Loan Assn		G. L. Reynolds	Stanley & Emma Reynolds	James Dickson
"		"	"	"
				W. O. Borden
				"
				Mabel V. Kew
				"
			Andrew McKnight	Andrew " McKnight
			"	"
			"	H. W. Wilcox
	W. B. Warriner			Western Inv, Co, of S D
	"			"
	"			"
	"			A. B. Thomas
				"
				" Patrick Kew
				"
				"
				"
W. M. Love	Albert Mills			Alice & Helen Welburn
"	"			"
			Kathrina H Helm	Katherine " Kilhelm
			"	"
T. F. George				Mary M. Boltroff
"				"
		Ella Crawford		Ella Crawford
		"		"
		"		"
C. K. Pendleton S 8ft W 17ft	Jennie A. Morris E 17ft W 8ft	Jennie A. Morris	Jennie A. Morris	Joseph Ireland
N. L. Morris	"		"	"
"	"		"	Lenora B. " Keel-
B. L. Vaughn				T. E. Swain
"				"

City of San Diego, California. University Heights

The Last Value Given is the Assessed Value for the Present Year

DESCRIPTION OR BOUNDARY FOR ASSESSMENT	Lot	Block	Value of Real Estate 1911	Value of Improvements 1911	CHECK	Value of Real Estate 1912	Value of Improvements 1912	CHECK	Value of Real Estate 1913	Value of Improvements 1913	CHECK	Value of Real Estate 1914	Value of Improvements 1914	CHECK	Value of Real Estate 1915	Value of Improvements 1915	CHECK
	1	223	275			275		X	275		X	360		X	360		X
	2		200			200		X	200		X	240		X	240		X
	3		200			200		X	200		X	240		X	240		X
	4		200			200		X	200		X	240		X	240		X
	5		200	50		200	50	X	200	50	X	240	20	X	240	20	X
W ½	6		100			100		X	100		X	120		X W	120		X
E ½	6		100			100		X	100	70	X	120	30	X E	120	30	X
	7		200	60		200	60	X	200		X	240		X	240		X
	8		200	90		200	90	X	200		X	240	100	X	240	100	X
	9		200			200		X	200	210	X	120		X W	120		X
												120		X E	120		X
	10		200			200	75	X	200		X	240	100	X	240	100	X
	11		200	480		200	475	X	200	500	X	240	210	X	240	210	X
	12		200			200		X	200		X	240		X	240		X
	13		200	70		200	125	X	200	210	X	240	150	X	240	150	X
W ½	14		100			100		X	100		X	120		X W	120		X
E ½	14		100	210		100	210	X	100	210	X	120	90	X E	120	90	X
	15		200			200		X	200		X	240		X	240		X
	16		200	190		200	190	X	200	190	X	240	80	X	240	80	X
	17		200			200		X	200		X	240		X	240		X
	18		200	200		200	200	X	200	200	X	240	80	X	240	80	X
	19		100			100		X	100		X	120		X	120		X
	20		50			50		X	50		X	60		X	60		X
	21		25			25		X	25		X	50		X	50		X
	22		25			25		X	25		X	50		X	50		X
	23		25			25		X	25		X	50		X	50		X
	24		25			25		X	25		X	50		X	50		X
	25		125	10		125		X	200		X	480		X	480		X
	26		75	190		75	200	X	125	200	X	300	100	X	300	100	X
	27		60			60		X	75		X	240		X	240		X
	28		50			50		X	50		X	120		X	120		X
	29		50			50		X	50		X	60		X	60		X
	30		50			50		X	50		X	60		X	60		X
	31		125			125		X	150		X	60		X	60		X
	32		200	190		250	190	X	250	190	X	180	90	X	180	90	X
	33		200			250		X	250		X	240		X	240		X
	34		200	250		250	250	X	250	250	X	360	100	X	360	100	X
	35		200			250		X	250		X	360		X	360		X
	36		200	100		250	135	X	250	135	X	360	160	X	360	150	X
	37		200			250		X	250		X	360		X	360		X
	38		200			250		X	250		X	360		X	360		X
	39		200			250		X	250		X	360		X	360		X
	40		200	220		250	225	X	250	320	X	360	170	X	360	170	X
	41		200			250		X	250		X	360		X	360		X
	42		200			250		X	250	875	X	360	300	X	360	300	X
									150		X E	115		X E	120		X
	43		200	500		250	500	X	80		X W	185		X W	240		X
	44		200			250		X	250	500	X	360	320	X	360	320	X
	45		200	200		250	200	X	250	200	X	360	120	X	360	120	X
	46		200			250		X	250		X	360		X	360		X
	47		200	400		250	400	X	250	700	X	360	N 160	X	360	390	X
	48		275			300		X	300		X	540	S 230	X	540		

Index to Property in University Heights Addition

City of San Diego, California. University Heights

195

The Last Name Given is the One to Whom Property is Assessed

The Last Value Given is the Assessed Value for the Present Year

NAME OF OWNER, At Noon on First Day in January, 1915	NAME OF OWNER, At Noon on First Day in January, 1914	NAME OF OWNER, At Noon on First Day in January, 1913	NAME OF OWNER, At Noon on First Day in January, 1912	NAME OF OWNER, At Noon on First Day in January, 1911	DESCRIPTION OR BOUNDARY FOR ASSESSMENT	Lot	Block	Value of Real Estate 1911	Value of Improvements 1911	CHECK	Value of Real Estate 1912	Value of Improvements 1912	CHECK	Value of Real Estate 1913	Value of Improvements 1913	CHECK	Value of Real Estate 1914	Value of Improvements 1914	CHECK	Value of Real Estate 1915	Value of Improvements 1915	CHECK
				Isabel Miller		1	224	325	80		400	200		400	200		570	100		570	100	
				"		2		225			300			300			360			360		
				"		3		225			300			300			360			360		
				"		4		225			300			300			360			360		
				Elmira L. Miller		5		225			300			300			360			360		
				Mary E. Stillhamer		6		225	130		300	125		300	125		360	50		360	50	
			J. J. Bartlett	C. C. Bailey		7		225	130		300	125		300	125		360	50		360	50	
			"	"		8		225	10		300	10		300			360			360	novel.	
J. J. Bartlett						9		225	250		300	325		300	325		360	160		360	160	
"					W½	10		112			150			150			180		W	180		
			Henrietta Shearer	Henrietta Shearer	E½	10		113	360		150	360		150	360		180	150	E	180	150	
						11		225			300			300			360			360		
			Ralph M. Ball	Olive V. Lockwood		12		225	80		300	75		300	75		360	40		360	40	
			"	"		13		225			300			300			360			360		
H. C. Zimmer	Harvey C. Zimmer		Jeannetta Waters	Genetta Waters		14		225	130		300	130		300	140		360	60		360	60	
"	"		"	"		15		225			300			300			360			360		
						16		225			300			300			360			360		
				W. C. DeSelm		17		225	250		300	250		300	250		360	100		360	100	
						18		225			300			300			360			360		
	J. C. Christenson			John C. Christensen		19		225	290		300	290		300	290		360	120		360	120	
	" W½				W½	20		112			150			150			180		W	180		
				James Findley	E½	20		113	200		150	200		150	200		180	80	E	180	80	
						21		225			300			300			360			360		
Charles F. Buchanan S 45' of N 80'		Arthur A. Drake N. 40' of	R. O. R. Bergaths	Heber Ingle		22		225			300			120		N	460			1100		
R. O. R. Bergaths S. 55'		C. F. Buchanan S 45' of N 80'	"	"										180		S	460			1143		
		R. O. R. Bergaths S 55'	"	"																1100		
						23		225	450		300	450		120		N	460			1100		
														180		S	460			1143		
				Mary P. Bailey		24		350			400			1150	525		460			1100		
														1200		S	460			1143		
						25		350			400			400			600			600		
				Wm. D. Hilts		26		250			350			350			420			420		
				"		27		250	100		350	100		350	100		420	40		420	40	
				Julia M. Smart		28		250			350			350			420			420		
				"		29		250	260		350	260		350			420			420		
				"		30		250			350			350	280		420	160		420	160	
				Carl Peterson		31		250	10		350	15		350			420			420		
				"		32		250	820		350	835		350			420	330		420	330	
				"		33		250			350			350	835		420			420		
				"	E½	34		125	10		175			175			210			210		
					W½	34		125			175			175	215		210	90		210	90	
						35		250	210		350	215		350			420			420		
			M. Pearl Elder	Sophia Newby		36		250	340		350	340		350	340		420	140		420	140	
			"	"		37		250			350			350			420			420		
						38		250			350	440		350	440		420	350		420	470	
						39		250			350			350			420			420		
C. Elmer Bash	C. E. Bash		C. E. Bash	Bettie H. Bash		40		250	450		350	455		350	680		420	360		420	360	
"	"		"	E. K. Latta		41		250			350			350			420			420		
						42		250			350			350			420			420		
				Julia E. Charpiot		43		250	100		350			350			420			420		
				"		44		250			350			350			420			420		
						45		250	200		350	200		350	250		420	120		420	120	
				Lillian M. Potts		46		250			350			350			420			420		
				"		47		250	260		350	260		350	260		420	110		420	110	
						48		350			400			400			630			630		

Index to Property in University Heights Addition

City of San Diego, California. University Heights

196

The Last Name Given is the One to Whom Property is Assessed

The Last Value Given is the Assessed Value for the Present Year

NAME OF OWNER, At Noon on First Day in January, 1915	NAME OF OWNER, At Noon on First Day in January, 1914	NAME OF OWNER, At Noon on First Day in January, 1913	NAME OF OWNER, At Noon on First Day in January, 1912	NAME OF OWNER, At Noon on First Day in January, 1911	DESCRIPTION OR BOUNDARY FOR ASSESSMENT	Lot	Block	Value of Real Estate 1911	Value of Improvements 1911	CHECK	Value of Real Estate 1912	Value of Improvements 1912	CHECK	Value of Real Estate 1913	Value of Improvements 1913	CHECK	Value of Real Estate 1914	Value of Improvements 1914	CHECK	Value of Real Estate 1915	Value of Improvements 1915	CHECK
H. C. Zimmer	Harvey C. Zimmer	H. C. Zimmer		Carrie A. Wilbur		1	225	375			450		X	450		X	660	280	X	660	280	X
	"	"		Viola M. Lindsey		2		275			300		X	300		X	420		X	420		X
			Mrs. S. E. Wilson	"		3		275			300		X	300		X	420		X	420		X
			"	Mary Edmunds		4		275			300		X	300		X	420		X	420		X
			Mary Edwards	"		5		275	230		300	230	X	300	230	X	420	100	X	420	100	X
		John W. Haller	"	J. W. Haller		6		275			300		X	300		X	420		X	420		X
		"		"		7		275	260		300	260	X	300	260	X	420	110	X	420	110	X
	Earl E. Burrell	Earl E. Burrell		Emma G. Allen		8		275			300		X	300		X	420		X	420		X
	"	"		"		9		275	40		300	40	X	300	40	X	420	20	X	420	20	X
			Chas Mueller	Chas Muller		10		275			300		X	300		X	420		X	420		X
			"	"		11		275			300	500	X	300	675	X	420	540	X	420	540	X
			E. J. Stegeman	John J. & Alice E. Fitzpatrick		12		275	40		300		X	300		X	420		X	420		X
			"	"		13		275	450		300	450	X	300	460	X	420	190	X	420	240	X
			"	"		14		275			300		X	300		X	420		X	420		X
			"	"		15		275	550		300	550	X	300	550	X	420	220	X	420	220	X
				J. C. Leach		16		275			300		X	300		X	420		X	420		X
				Ora Saunders		17		275	450		300	515	X	300	510	X	420	230	X	420	230	X
				"		18		275			300		X	300		X	420		X	420		X
						19		275	280		300	275	X	300	275	X	420	140	X	420	140	X
						20		275			300		X	300		X	420		X	420		X
					N 140 ft-	21		75			80		X	80		X	140		X	110		X
					S 140 ft- of N 80 ft-	21		75			80		X	80		X	110		X	110		X
					S 60 ft-	21		125			140		X	140		X	195		X	200		X
Frederick E. Slater N 60				Retta Slater N 140 ft-	N 140 ft-	22		75			80		X	80		X	110		X	110		X
	Robert Ball S 140 of N 80	Fire	John C. Powell S 60 of N 80 ft	Ida M. Powell S 140 ft of N 80 ft	S 140 ft- of N 80 ft-	22		75			80 N 265		X	80 N 265		X	115 N 110		X	110 N 110		X
Frederick E. Slater S 60				Retta Slater S 60 ft-	S 60 ft-	22		125			140 N 260		X	140 S 260		X	195 N 100 S 100		X	200 N 100 S 100		X
					N 140 ft-	23		75			80 S 125		X	80 S 125		X	110 S 100		X	110 S 100		X
					S 140 ft- of N 80 ft-	23		75			80		X	80		X	115		X	110		X
					S 60 ft-	23		125			140		X	140		X	195		X	200		X
					N 140 ft-	24		110	N 260 Slater		120		X	120		X	170		X	170		X
					S 140 ft- of N 80 ft-	24		110	260 Powell		120		X	120		X	170		X	170		X
					S 60 ft-	24		280			210		X	210		X	290		X	290		X

Block Continued

Index to Property in University Heights Addition

The Last Name Given is the One to Whom Property is Assessed

NAME OF OWNER, At Noon on First Day in January, 1915	NAME OF OWNER, At Noon on First Day in January, 1914	NAME OF OWNER, At Noon on First Day in January, 1913	NAME OF OWNER, At Noon on First Day in January, 1912	NAME OF OWNER, At Noon on First Day in January, 1911
				Jessie M. Lockhart
				"
		Joseph E. Field	A. A. Bartlett	Chas A. Richards
		"	"	
				Emerett & Eliza M. Nelson
				"
Eli Gregson Est		Eli Gregson		Francis J. Gillifant
"		"		"
		Florence McClera Jubier	Mrs D. H. McHenry	"
		"	"	"
	Ella M. McHenry			Bruce H. McHenry
	"			"
		Lizzie M. Hollingsworth	W. W. Hollingsworth	J. H. Gates
		"	"	"
H. Le Marie			Lizzie La Marie	E. J. Swayne & A. H. Frost
"			"	"
Mary Wolff	Mary Wolff & Louisa Biermann		Louisa B. Irwin & Mary Wolff	A. A. Baldridge
"	"		"	"
				Harriett E. Hoadley
				"
				Mary Speare
				"
		C. D. Adams		Emerett & Eliza M. Nelson
		"		"
				Mary Yoeny
				"

Index to Property in University Heights Addition

The Last Name Given is the One to Whom Property is Assessed

NAME OF OWNER, At Noon on First Day in January, 1915	NAME OF OWNER, At Noon on First Day in January, 1914	NAME OF OWNER, At Noon on First Day in January, 1913	NAME OF OWNER, At Noon on First Day in January, 1912	NAME OF OWNER, At Noon on First Day in January, 1911
				Ed. Fletcher
				Chas W. Hayler
				T. J. Randall
	Thomas J. Randall			Chas H. Sullivan
	"		Clara H. Miller	
Wm K. Miller	Wm Miller		Wm K. Miller	W K. Miller
"	"		"	E. K. Latta
				Mary E. McDonald
				Ananias Boughman
	Ananias Boughman	Ananias Boughman	George B. Wright	Daisy G. Carter
	"	"	"	Heb Iden B. Blakeney
			Clara McCrea	Clara McCrea
			"	
			"	Wm Keenan
				Leora B. Nina
L. C. DeSelm N35	L. C. DeSelm N35	Geo J. Veall		
J. C. Kellar S55 ft N70	Geo J. Veall S45 ft N75	"		
Ethel B Springer S382	Ethel B. Springer 365	"		
			Elizabeth F. Churchill	Mrs E. F. Churchill
		Jerome B. Brooks		J. B. Brooks
			Elizabeth F. Churchill	Mrs E. F. Churchill
		Jerome B. Brooks		J B Brooks
			Elizabeth F. Churchill	Mrs E. F. Churchill
		Jerome B. Brooks		J B Brooks
	L. F. Davis Est			Leonard B Roberts et al
	"			"
	"			
Peter E. Schneider				Peter Schneider
"				"
"				Gust Brelin
				"
				"
				Wm Waldbuesser
			Ellen K. Hoffman	Ella K. Hoffman
			"	"
				Lucy W. Peabody
				Gust Larsen
				Eva L. Sullivan
	Geo Harriet M. McCullough	Geo McCullough		Wm Green
	"	"		"

City of San Diego, California. University Heights

The Last Value Given is the Assessed Value for the Present Year

DESCRIPTION OR BOUNDARY FOR ASSESSMENT	Lot	Block	Value of Real Estate 1911	Value of Improvements 1911	CHECK	Value of Real Estate 1912	Value of Improvements 1912	CHECK	Value of Real Estate 1913	Value of Improvements 1913	CHECK	Value of Real Estate 1914	Value of Improvements 1914	CHECK	Value of Real Estate 1915	Value of Improvements 1915	CHECK
1032'	1	226	450	400		500	400	X	550	425	X	720	180	X	720	180	X
	2		350			400		X	450		X	450		X	480		X
	3		350	200		400	200	X	450	200	X	480	80	X	480	80	X
	4		350			400		X	450		X	480		X	480		X
	5		350			400		X	450		X	480		X	480		X
	6		350			400		X	450		X	480		X	480		X
	7		350	380		400	380	X	450	380	X	480	150	X	480	150	X
	8		350			400		X	450		X	480		X	480		X
	9		350	450		400	455	X	450	450	X	480	190	X	480	180	X
	10		350			400		X	450		X	480		X	480		X
	11		350			400		X	450		X	480		X	480		X
	12		350			400		X	450		X	480		X	480		X
	13		350	450		400	455	X	450	450	X	480	190	X	480	180	X
W ½	14		175			200		X	225		X	240		X W	240		X
E ½	14		175			200		X	225		X	240	580	X E	240	580	X
	15		350			400		X	450		X	480		X	480		X
	16		350	120		400	125	X	450	125	X	480	50	X	480	50	X
	17		350	300		400	300	X	450	300	X	480	120	X	480	120	X
	18		350			400		X	450		X	480		X	480		X
	19		350	300		400	300	X	450	300	X	480	120	X	480	120	X
W ½	20		175			200		X	225		X	240		X W	240		X
E ½	20		175	310		200	310	X	225	310	X	240	130	X E	240	120	X
	21		350			400		X	450		X	480		X	450		X
	22		350			400		X	450		X	240 / 120 / 240 / 120 / 240 / 120	N 240	X	180 / 120 / 180 / 120 / 180 / 120		X
	23		350	80		400	75	X	450	75	X	240 / 120 / 240 / 120 / 240 / 120		X	180 / 120 / 180 / 120 / 180 / 120		X
1022'	24		450			500		X	550		X	240 / 120 / 240 / 120 / 240 / 120	S 140	X	360 / 240 / 360 / 240 / 360 / 240	S 240	X
S 45'	25		200 S	220		250		X	400		X	700 S	100	X S	700		X
N 95 ft	25		400 N	130		500		X	800		X	1400 N	200	X N	1400		X
S 45'	26		165			200	250	X	300	250	X	450 S		X S	450	200	X
N 95 ft	26		335			400 S	230	X	600 S	230	X	900 N		X N	900 S	100	X
S 45'	27		165			200		X	300		X	450 S		X S	450		X
N 95 ft	27		335			400		X	600		X	900 N		X N	900		X
	28		500			600		X	900		X	1350		X	1350	80	X
	29		500	190		600	200	X	900	240	X	1350	80	X	1350		X
	30		500			600		X	900		X	1350	40	X	1350	40	X
	31		500	190		600		X	900		X	1350		X	1350		X
	32		500			600	190	X	900	600	X	1350	400	X	1350	400	X
	33		500			600		X	900		X	1350		X	1350		X
	34		500			600		X	900		X	1350		X	1350		X
	35		500			600		X	900		X	1350		X	1350	00 250	X
	36		500			600		X	900		X	1350		X	1350		X
	37		500			600		X	900		X	1350		X	1350		X
	38		500	150		600	150	X	900	150	X	1350	60	X	1350	60	X
	39		500			600		X	900		X	1350		X	1350		X
	40		500			600		X	900		X	1350		X	1350		X
	41		500	360		600	360	X	900	360	X	1350	150	X	1350	150	X
	42		500			600		X	900		X	1350		X	1350		X
	43		500			600		X	900		X	1350		X	1350		X
	44		500			600		X	900		X	1350		X	1350		X
	45		500	530		600	530	X	900	530	X	1350	220	X	1350	220	X
	46		500			600		X	900		X	1350		X	1350		X
	47		500	210		600	215	X	900	215	X	1350	90	X	1350	90	X
140'	48		600			750		X	1200		X	2100		X	2100		X

The Last Name Given is the One to Whom Property is Assessed

The Last Value Given is the Assessed Value for the Present Year

NAME OF OWNER, At Noon on First Day in January, 1915	NAME OF OWNER, At Noon on First Day in January, 1914	NAME OF OWNER, At Noon on First Day in January, 1913	NAME OF OWNER, At Noon on First Day in January, 1912	NAME OF OWNER, At Noon on First Day in January, 1911	DESCRIPTION OR BOUNDARY FOR ASSESSMENT	Lot	Block	Value of Real Estate 1911	Value of Improvements 1911	CHECK	Value of Real Estate 1912	Value of Improvements 1912	CHECK	Value of Real Estate 1913	Value of Improvements 1913	CHECK	Value of Real Estate 1914	Value of Improvements 1914	CHECK	Value of Real Estate 1915	Value of Improvements 1915	CHECK
R. G. Trefzger		A. F. Trefzger		J. P. Darnell	N 91.95 ft of Ex E. 39 ft of		226½	500			560		✓	1200		✓	2520		✓	2520		✓
"		"		R. F. Trefzger	S 40 ft of N ½			250	100		280	100	✓	605	375	✓	1270		✓	1270		✓
"		"			E 39 ft of N 91.95 ft			400	280		460	275	✓	995		✓	2090	110	✓	2090	110	✓
"		"	John J. Wayland	Geneva M. Griffith Est	N 32 ft of S ½ N. 10 ft Essex St. Road			200			230	225	✓	390	225	✓	330	180	✓	330	180	✓
				Elmira L. Miller	N 49.9 ft of S 99.9 ft			300	290		350	65	✓	590	65	✓	480	30	✓	480	30	✓
				M. A. Ward	S 50 ft			350	380		370	375	✓	620	375	✓	510	150	✓	510	150	✓
				Frances Pfister		1	229	550	150		700	255	✓	700	175	✓	720	80	✓	720	80	✓
				"		2		200			250		✓	250		✓	270		✓	270		✓
				"		3		200			250		✓	250		✓	270		✓	270		✓
				"		4		200			250		✓	250		✓	270		✓	270		✓
				"		5		200			250		✓	250		✓	270		✓	270		✓
				"		6		200			250		✓	250		✓	270		✓	270		✓
				"		7		200			250		✓	250		✓	240		✓	240		✓
				"		8		150			150		✓	150		✓	90		✓	90		✓
				"		9		100			100		✓	100		✓	45		✓	50		✓
		Fred J. Rickey	Nettie C. Rickey	Mattie C. Rickey		10		60			60		✓	60		✓	90		✓	90		✓
		"	"	"		11		60			60		✓	60		✓	60		✓	60		✓
		"	"	"		12		60			60		✓	60		✓	60		✓	60		✓
		"	"	"		13		60			60		✓	60		✓	90		✓	90		✓
		"	"	"		14		150	220		700	220	✓	200	220	✓	180	110	✓	180	110	✓
		"	"	Fred J. Rickey		15		225			300		✓	300		✓	350		✓	350		✓
		"	"	"		16		225			300		✓	300		✓	375		✓	375		✓
		"	"	"		17		225	100		300	100	✓	300	100	✓	375	10	✓	375	730	✓
		"	"	"		18		600	10		750	15	✓	750	25	✓	900	720	✓	900		✓
	Carlos W. Smith		C. H. Smith	C. C. Seaman Est		1	230	50			50		✓	150	750	✓	390	600	✓	390	600	✓
	"		"	"		2		25			25		✓	45		✓	30		✓	30		✓
	"		"	"		3		25			25		✓	45		✓	30		✓	30		✓
	"		"	"		4		25			25		✓	45		✓	30		✓	30		✓
	"		"	"		5		25			25		✓	25		✓	30		✓	30		✓
	"		"	"		6		25			25		✓	25		✓	30		✓	30		✓
	"		"	"		7		25			25		✓	25		✓	30		✓	30		✓
	"		"	"		8		25			25		✓	25		✓	30		✓	30		✓
	"		"	"		9		25			25		✓	25		✓	30		✓	30		✓
J. R. Howell	L. W. Smith			"		10		100			100		✓	150		✓	210		✓	210		✓
"	"			"		11		75			75		✓	75		✓	150		✓	150		✓
			Keyzey Hunter	"		12		75			75	250	✓	75	250	✓	180	200	✓	180	200	✓
	Alfred Hudson	Starke Land & Equity Co	Perry Thomas	"		13		75			75		✓	75		✓	180		✓	180		✓
	"	"	"	"		14		50			50		✓	50		✓	210		✓	210		✓
J. B. Fitzsimmons N 100	J. B. Fitzsimmons		Lutie B. Wattinson N 100 ft	"		15		50			50		✓	50		✓	210		✓	210		✓
"	"		"	"		16		100		N 100	70		✓	140		✓	210		✓ S	160		✓
Richard F. A. Sinclair S 40	"	Joseph Strasser Jr S 40 ft	C. C. Seaman Est S 40 ft	"						S 40	30		✓	60		✓			✓ S	50		✓
											55		✓	70		✓			✓ S	160		✓
						17		175		N 100	120		✓	150	350	✓	235		✓ S	50	250	✓
										"	275		✓	340		✓			✓ S	850		✓
						18		400		S 40	125		✓	150		✓	1140 S	280	✓ S	260		✓

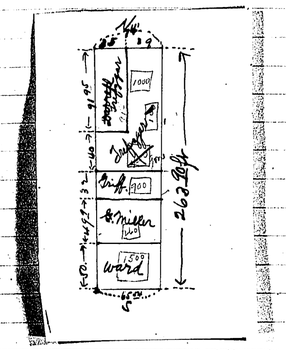

Index to Property in University Heights Addition

The Last Name Given is the One to Whom Property is Assessed

NAME OF OWNER, At Noon on First Day in January, 1915	NAME OF OWNER, At Noon on First Day in January, 1914	NAME OF OWNER, At Noon on First Day in January, 1913	NAME OF OWNER, At Noon on First Day in January, 1912	NAME OF OWNER, At Noon on First Day in January, 1911
	Carrie H. Perkins		Daniel P. Wilson	C C. Seaman Est
	"		"	"
	"		"	"
	"		"	"
Stephen McMorrow			S. D. McMorrow	Western Inv, Co, of S D.
"			"	"
"			"	S. D. McMorrow
"			"	"
"			"	"
				J C. Keller
				"
				"
				"
	Carrie H. Perkins		Daniel P. Wilson	C C. Seaman Est
	"		"	"
	"		"	"
	"		"	"
	"		"	"
				T. W. Curnow
				L. R. Armstrong
				"
				T. W. Curnow
				"
R. E. Bennett				R. E. Bennett
"				"
	Oscar N. Benefield	O N. Benefield	B H. Platt	Western Inv, Co, of S D.
	"	"	"	"
			Western Investment Co. of S. D.	"
			"	"
James Bullivant	James Bullivant		"	"
R. M. Fuller	Frederick Thorild	Frederick Thorild	"	"
"	"	"	"	"
Frederick Thorild	"	Fred Thorild	"	"
"	"	"	"	"
		Western Investment Co. of S. D.	"	"

The Last Value Given is the Assessed Value for the Present Year

DESCRIPTION OR BOUNDARY FOR ASSESSMENT	Lot	Block	Value of Real Estate 1911	Value of Improvements 1911	CHECK	Value of Real Estate 1912	Value of Improvements 1912	CHECK	Value of Real Estate 1913	Value of Improvements 1913	CHECK	Value of Real Estate 1914	Value of Improvements 1914	CHECK	Value of Real Estate 1915	Value of Improvements 1915	CHECK
W 10 ft Brooks closed (1915)	1	231	300			300		X	325		X	390		X	390		X
"	2		175			175		X	200		X	210		X	210		X
"	3		175			175		X	200		X	210		X	210		X
"	4		175			175		X	200		X	210		X	210		X
"	5		175			175		X	200		X	210		X	210		X
"	6		175	100		175	120	X	200	100	X	210	50	X	210	50	X
"	7		175			175		X	200		X	210		X	210		X
"	8		175	30		175	30	X	200	30	X	210		X	210		X
"	9		225			225		X	250		X	300	420	X	300	420	X
	10		50	180		50	180	X	50	180	X	60	70	X	60	70	X
	11		50			50		X	50		X	60		X	60		X
	12		25			25		X	25		X	30		X	30		X
	13		25			25		X	25		X	30		X	30		X
	14		25			25		X	25		X	30		X	30		X
	15		25			25		X	25		X	30		X	30		X
	16		25			25		X	25		X	30		X	30		X
	17		25			25		X	25		X	30		X	30		X
	18		50			50		X	50		X	60		X	60		X
	1	232	300	240		300	240	X	350	240	X	480	100	X	480	100	X
	2		125	130		125	175	X	200	200	X	210	200	X	210	240	X
	3		125			125		X	200		X	210		X	210		X
	4		125			125		X	200	310	X	210	250	X	210	250	X
	5		125			125		X	200		X	210		X	210		X
	6		125	230		125	225	X	200	225	X	210	90	X	210	90	X
	7		125			125		X	200		X	210		X	210		X
	8		100			100		X	150	60	X	210	50	X	210	50	X
	9		150	10		150	10	X	200		X	240		X	240		X
	10		75			75		X	75		X	120		X	120		X
S 10 ft Brooks closed (1915)	11		50			50		X	50	10	X	90		X	90		X
"	12		50			50		X	50		X	90		X	90		X
"	13		50			50		X	50		X	90		X	90		X
"	14		50			50		X	50	150	X	90	120	X	90	120	X
"	15		50			50		X	50		X	90		X	90		X
"	16		50			50		X	50		X	90		X	90		X
"	17		50			50		X	50	200	X	90	220	X	90	220	X
"	18		75			75		X	75		X	180		X	180		X
No Such Blocks		233															
		234															
		235															

Index to Property in University Heights Addition

The Last Name Given is the One to Whom Property is Assessed

NAME OF OWNER, At Noon on First Day in January, 1915	NAME OF OWNER, At Noon on First Day in January, 1914	NAME OF OWNER, At Noon on First Day in January, 1913	NAME OF OWNER, At Noon on First Day in January, 1912	NAME OF OWNER, At Noon on First Day in January, 1911
	Gustav Matchinske		Mary M. Donlinger	Mary D. Donlinger
	"		"	"
	"		"	"
	"		"	"
Bernard J. O'Neill N50 of S100	R. E. Couch N50 of S100	R. E. Couch N 90 ft		Edwin R. Leaning N50 of S100
	Weil Cuyamaca Bldg Inv. Co. S50 ft	Cuyamaca Bldg & Inv Co S50 ft		H. Wahl S50 ft
Raymond E Couch N40	R. E. Couch N40			R E Couch N40 ft
		Gustave Matchinske	Nellie Matchinska	Gus Matchinske
		"	"	Manuel Gomez
		"		Lawrence Oliver
		"		Lucy Cecil
				"
				"
				"
	Frank Turnbull Co			Frank Turnbull Co
	"	Angeline M. Seaman Und 1/2		"
	"			"
	"	Frank Turnbull Co Und 1/2		"
				Christian J. Harle
				"
				"
Western Investment Co. of S.D.	Joseph Mach			Western Inv, Co, of S D.
"	"			"
"	"			"
	Frank Turnbull Co			Frank Turnbull Co
	"	Angeline M. Seaman Und 1/2		"
	"			"
	"	Frank Turnbull Co Und 1/2		"
				Edward J. Lannon
Edward J. Lannon				"
"				"
				"
	Geo G. Hinchell	Star Builders Supply Co		Southwestern Inv Co
	"	"		"
	"	"		"
	"	"		"
	John F. Patton	A. E. Roberts	Geo M. Hawley Inv Co	"
	"	"		"

City of San Diego, California. University Heights

The Last Value Given is the Assessed Value for the Present Year

DESCRIPTION OR BOUNDARY FOR ASSESSMENT	Lot	Block	Value of Real Estate 1911	Value of Improvements 1911	CHECK	Value of Real Estate 1912	Value of Improvements 1912	CHECK	Value of Real Estate 1913	Value of Improvements 1913	CHECK	Value of Real Estate 1914	Value of Improvements 1914	CHECK	Value of Real Estate 1915	Value of Improvements 1915	CHECK
N 10 ft Brookes closed (1915)	11	236	225	400		225	405	X	250	400	X	300		X	300		X
"	2		200			200		X	225		X	240		X	240		X
"	3		200			200		X	225		X	240		X	240		X
"	4		200			200		X	225		X	240		X	240		X
N 60 ft of S 100 ft	5		60			60		X	70		X	75		X	75		X
S 60 ft	5		80			80		X	90		X	95		X	100		X
N 40 ft	5		60			60		X	70		X	75		X	75		X
N 50 ft of S 100 ft	6		60			60		X	70		X	75		X	75		X
S 50 ft	6		80			80		X	90		X	95		X	100		X
N 40 ft	6		60	N 450		60	X 450	X	70	X 450	X	75	X 2440	X	75	X 190	X
N 50 ft of S 100 ft	7		60			60		X	70		X	75		X	75		X
S 50 ft	7		80			80		X	90		X	95		X	100		X
N 40 ft	7		60			60		X	70		X	75	X	X	75		X
N 50 ft of S 100 ft	8		75			75		X	85		X	100 3300		X	100		X
S 50 ft	8		100			100		X	110		X	130		X	130		X
N 40 ft	8		75			75		X	80		X	100	X 190	X	100		X
S 10 ft cypress closed	9		225			225		X	225	500	X	270		X	270	400 (Exp 1914-1915)	X
"	10		150			150		X	150		X	180		X	180	400	X
"	11		150			150		X	150		X	180		X	180		X
"	12		150			150		X	150		X	180		X	180		X
"	13		150	50		150	50	X	150	50	X	180	20	X	180	20	X
"	14		150			150		X	150		X	180		X	180		X
"	15		150	350		150	350	X	150	350	X	180	140	X	180	140	X
"	16		200			200		X	200		X	240		X	240		X
N 10 ft Cypress closed	1	237	25			25		X	30			50		X	50		X
"	2		25			25		X	30	Und 1/2	X	50		X	50		X
"	3		25			25		X	30			50		X	50		X
"	4		25			25		X	30	Und 1/2	X	50		X	50		X
"	5		25			25		X	30			50		X	50		X
"	6		25			25		X	30		X	60		X	60		X
"	7		25	220		25	220	X	30	220	X	90	90	X	90	90	X
"	8		75			75		X	75		X	180		X	180		X
	9		25			25		X	30		X	90		X	90		X
	10		25			25		X	30		X	60		X	60		X
	11		25			25		X	30		X	50		X	50		X
	12		25			25		X	30			50		X	50		X
	13		25			25		X	30	Und 1/2	X	50		X	50		X
	14		25			25		X	30			50		X	50		X
	15		25			25		X	30	Und 1/2	X	50		X	50		X
	16		25			25		X	30			50		X	50		X
	1	239	160			350		X	400		X	750		X	750		X
	2		160			350		X	400		X	750		X	750		X
	3		160			350		X	400		X	750		X	750	600	X
	4		160			350		X	400		X	750		X	750		X
	5		160			350		X	400		X	750		X	750		X
	6		160			350		X	400		X	750	6000	X	750	6000 (Exp 1915)	X
	7		160			350		X	400		X	750		X	750	2500	X
	8		160			350		X	400		X	750		X	750		X
	9		160			350		X	500		X	1920		X	1920	30	X
Creek Block closed (N 10 ft)	10		160			200		X	300		X	960		X	960		X
" "																	
Block Continued																	

The Last Name Given is the One to Whom Property is Assessed

NAME OF OWNER, At Noon on First Day in January, 1915	NAME OF OWNER, At Noon on First Day in January, 1914	NAME OF OWNER, At Noon on First Day in January, 1913	NAME OF OWNER, At Noon on First Day in January, 1912	NAME OF OWNER, At Noon on First Day in January, 1911
	John F. Patton	A. E. Roberts	Geo M. Hawley Jas Les	Southwestern Inv Co
	"	"	"	"
	"	"	"	"
	Geo C. Hinchell			Western Inv, Co, of S D.
	"			"
	"			"
	"			"
	"			"
				Mary A. Collom
				"
		John Peterson		Emma Andrew
		"		"
	C. W. + Gertrude Payne			R. A. McCrary
	"			"
Jennette P. Emerson	Jno Emerson		John W. Emerson	Jennette P. Emerson
"	"		"	"
			Jennette P. Emerson	"
			"	"
			W. L. Hess	Frederick Knebone
			"	"
	Charles O. Graves			Jacob Price
	"			"
	"			"
	"			"
D. C. Handley		Nellie A. Mills		Western Inv, Co, of S D.
"		"		"
				Frank Stephens
				"
	Joseph March			Western Inv, Co, of S D.
	"			"
	"			"
	"			"
	"			"
	"			"
				"
			Harriett E Baldwin	Southwestern Inv Co
				Teresa A. Nichols
				"
				"
Leander Fisher E16	Jos L. Fernando E16	C. G. Crabtree		H. N. Shafer
"	James Kennedy W 9	"		"
	"			"
	Hulda J. Jenkins E 7 W 18 ft	"		"
	"	"		"
	Florence E. Dyer	Florence E Dyer	Mary J. Medley	America Medley
	"	"		"

The Last Value Given is the Assessed Value for the Present Year

DESCRIPTION OR BOUNDARY FOR ASSESSMENT	Lot	Block	Value of Real Estate 1911	Value of Improvements 1911	CHECK	Value of Real Estate 1912	Value of Improvements 1912	CHECK	Value of Real Estate 1913	Value of Improvements 1913	CHECK	Value of Real Estate 1914	Value of Improvements 1914	CHECK	Value of Real Estate 1915	Value of Improvements 1915	CHECK
Park Blvd closed (W 25 ft)	11	239	160			200		X	300		X	750		X	750		
" "	12		160			200		X	300		X	750		X	750		
" "	13		160			200		X	300		X	750		X	750		
No Such Blocks		238 240	0														
	2	241	40			40		X	40		X	45		X	50		X
	3		40			40		X	40		X	45		X	50		X
	4		50			50		X	50		X	60		X	60		X
	5		50			50		X	50		X	90		X	90		X
	6		75			75		X	75		X	100		X	100		X
	7		75			75		X	75		X	150		X	150		X
	8		75			75		X	75		X	150		X	150		X
	9		75			75		X	75		X	150		X	150		X
	10		75			75		X	75		X	240		X	240		X
	11		75			75		X	75	375	X	240	300	X	240	300	X
	12		75			75		X	75		X	330		X	330		X
W 25 ft Park Blvd closed 1915	13		100	190		100	190	X	175	190	X	330	80	X	330	80	X
"	14		125			125		X	150		X	510		X	510		X
"	15		175	680		175	685	X	200	685	X	540	280	X	540	280	X
"	16		175			175		X	200		X	510		X	510		X
"	17		175	550		175	550	X	200	550	X	510	230	X	570	230	X
"	18		175			175		X	200		X	510		X	570		X
"	19		175			175		X	200		X	510		X	570		X
"	20		175			175		X	200		X	510		X	570		X
"	21		125			125		X	150		X	360		X	360		X
"	22		75			75		X	75		X	240		X	240		X
"	23		75			75		X	75		X	180		X	180		X
"	24		120			120		X	125		X	180		X	180		X
"	25		150			150		X	175		X	240		X	240		X
"	26		200	300		200	300	X	250	300	X	600	120	X	600	120	X
	27		40			40		X	40		X	60		X	60		X
	28		25			25		X	25		X	45		X	50		X
	29		25			25		X	25		X	45		X	50		X
	30		25			25		X	25		X	45		X	50		X
	31		25			25		X	25		X	45		X	50		X
	32		25			25		X	25		X	45		X	50		X
	33		25			25		X	25		X	45		X	50		X
	34		75	60		60		X	60		X	60		X	60		X
	35		125	530		75	525	X	75	525	X	90	210	X	90	220	X
	36		125			125		X	125		X	180		X	180		X
	37		125	20		125	25	X	125	25	X	180	10	X	180		X
	38		150			150		X	150	175	X	225	240	X	225	240	X
	39		150			150		X	150		X	160	300	X E	160		X
												65		X W	65		X
	40		175			175		X	175	175	X	270		X	270	300	X
	41		175			175		X	175		X	80 190	300	X E W	80 190	300	X
	42		155			155		X	155		X	240		X E	240		X
E 22 ft - W 3 ft -	42		20			20		X	20		X	30		X W	30		X
	43		225			225		X	225		X	360		X	360		X

Index to Property in University Heights Addition

The Last Name Given is the One to Whom Property is Assessed

NAME OF OWNER, At Noon on First Day in January, 1915	NAME OF OWNER, At Noon on First Day in January, 1914	NAME OF OWNER, At Noon on First Day in January, 1913	NAME OF OWNER, At Noon on First Day in January, 1912	NAME OF OWNER, At Noon on First Day in January, 1911
		L. M. Sigmon		W. Mack. Foster
		"		Anna M. Irwin
	Desda Beusch	D. Beusch		Frank Turnbull Co
	"	"		Chas P. Morse
				F. M. Lund
				Mary H. Rudy
				Emil F. Spiegel
	May E. Sylvester			Mary E. Sylvester
	"			Arthur J. French
	Arthur J. French E 137½			"
Marshall A Lundgren all E 137½	M. A. Lundgren all Ex E E 137½			"
	James Wm Corking			Frank Turnbull Co
	"			"
	"			"
	"			"
			Benj F. Smith	B. F. Smith
			"	"
			"	"
				J. A. Moeller
		Johanna b. Moeller		A. F. Cromwell
	J. A. Moeller	"		Geo. A. Williams
			Nettie Geier	A. F. Raver
			"	Jacob Arie
	Johanna b. Moeller			"
	"			"
Wm Overholser	A. b. Shreve		Arabella A. Krantz	F. M. Lund
"	"		"	Edith Parker
				"
V. L. & E. O. Craig	J. D. Easton Est			J. D. Easton
"	"			"
"	"			"
"	"			"
				"
				"
				Geo. A. Williams
				"
				"

City of San Diego, California. University Heights

The Last Value Given is the Assessed Value for the Present Year

DESCRIPTION OR BOUNDARY FOR ASSESSMENT	Lot	Block	Value of Real Estate 1911	Value of Improvements 1911	CHECK	Value of Real Estate 1912	Value of Improvements 1912	CHECK	Value of Real Estate 1913	Value of Improvements 1913	CHECK	Value of Real Estate 1914	Value of Improvements 1914	CHECK	Value of Real Estate 1915	Value of Improvements 1915	CHECK
W 10 ft Cypress closed	2	242	300			300		✓	300	500	✓	350	400	✓	350	400	✓
"	3		250			250		✓	250		✓	270		✓	270		✓
"	4		250	360		250	365	✓	250	365	✓	270	150	✓	270	150	✓
"	5		250			250		✓	250		✓	240		✓	240		✓
"	6		250			250		✓	250		✓	240		✓	240		✓
"	7		250			250		✓	250		✓	240		✓	240		✓
"	8		250			250		✓	250	500	✓	270	400	✓	270	400	✓
"	9		250			250		✓	250		✓	270		✓	270		✓
" W 25 ft Park Blvd closed 1915	10		400	620		400	625	✓	425	625	✓	750	250	✓	750	250	✓
"	11		400			300		✓	325		✓	600		✓	600		✓
"	12		400			300		✓	225		✓	570		✓	570		✓
"	13		400			300		✓	325		✓	570		✓	570		✓
"	14		400			300	525	✓	325	525	✓	570	420	✓	570	420	✓
"	15		400			300		✓	325		✓	570		✓	570		✓
"	16		400	440		300	440	✓	325	440	✓	570	180	✓	570	180	✓
"	17		400			300		✓	325		✓	570		✓	570		✓
"	18		325			325		✓	350		✓ E	540		✓ E	540		✓ E
											✓ W	60		✓ W	60		✓ W
" E 137½ ft	19		300			325		✓	350		✓ E	570		✓ E	570		✓ E
											✓ W	90		✓ W	90		✓ W
" all Ex E " "	20		325			325		✓	350		✓ E	530		✓ E	530		✓ E
											✓ W	130		✓ W	130		✓ W
"	21		400			400		✓	425		✓ E	630		✓ E	630		✓ E
											✓ W	210		✓ W	210		✓ W
	22		150			150		✓	150		✓	300		✓	300		✓
	23		150			150		✓	150		✓	270		✓	270		✓
	24		150			150		✓	150		✓	180		✓	180		✓
	25		75			75		✓	75		✓	120		✓	120		✓
	26		25			25		✓	25		✓	60		✓	60		✓
	27		25			25		✓	25		✓	40		✓	40		✓
	28		25			25		✓	25		✓	40		✓	40		✓
	29		25			25		✓	25		✓	40		✓	40		✓
W 10 ft Brooklyn closed (1915)	2	243	300	700		300	700	✓	325	700	✓	390	280	✓	390	280	✓
"	3		250			250		✓	275		✓	300		✓	300		✓
"	4		250	290		250	290	✓	275	290	✓	300	120	✓	300	120	✓
"	5		250			250		✓	275		✓	300		✓	300		✓
"	6		250			250		✓	275		✓	300		✓	300		✓
"	7		250			250		✓	275		✓	300		✓	300		✓
"	8		250			250		✓	275		✓	300		✓	300	240	✓
"	9		250			250		✓	275		✓	300		✓	300		✓
W 25 ft Park Blvd closed 1915	10		400			400		✓	425		✓	750		✓	750		✓
"	11		300			300		✓	325		✓	600		✓	600		✓
"	12		300			300		✓	325		✓	570		✓	570		✓
"	13		300			300		✓	325		✓	570		✓	570		✓
"	14		300			300		✓	325		✓	570		✓	570		✓
"	15		300			300		✓	325		✓	570		✓	570		✓
"	16		300			300		✓	325		✓	570		✓	570		✓
"	17		300			300		✓	325		✓	570		✓	570		✓
"	18		300			300		✓	325		✓	570		✓	570		✓
"	19		300			300		✓	325		✓	570		✓	570		✓
"	20		300			300		✓	375		✓	600		✓	500		✓
Strip Cypress closed	21		375			375		✓	400		✓	720		✓	720		✓
"	22		175			175		✓	175		✓	330		✓	330		✓
"	23		175			175		✓	175		✓	330		✓	330		✓
"	24		175			175		✓	175		✓	330		✓	330		✓

Blocks continued

Index to Property in University Heights Addition

The Last Name Given is the One to Whom Property is Assessed

NAME OF OWNER, At Noon on First Day in January, 1915	NAME OF OWNER, At Noon on First Day in January, 1914	NAME OF OWNER, At Noon on First Day in January, 1913	NAME OF OWNER, At Noon on First Day in January, 1912	NAME OF OWNER, At Noon on First Day in January, 1911
James P Ashe			Charles T. Chandler Trustee	Jennie O. Wood
"			H. A. Sybert "	
Edward E. Butsch			Oscar Creekmore	Edward E. Butsch
"				"
	Willis H. Jones		W. W. Jones	Nellie V. Brady
D G Harrington Est				D.G. Harington
"				"
				Frank Turnbull 60
				"
		J. B. Glasgow		"
		"		"
	Maude N. Stephenson		Arthur L. Stephenson	Harriet A. Lewis
	"			
		L. J. Hines	Sarah Hager	Sam'l S. " Hage
		"	"	
				Frank Bruschi
				"
				"
				Harriet A. Lewis
				"
				Thos. J. Johnson
				"
				"
				"
			Mary M. Donlinger	Mary M. Donlinger
			"	"
	Jesse N. Holmes	Josephine Schoenberg	Rose Gomes	Western Inv. Co. of S D.
	"	"	"	
	"	"		Joseph Achin
		"		"
		Jno J. Hoffman		Joseph Bellue
		"		"

The Last Value Given is the Assessed Value for the Present Year

DESCRIPTION OR BOUNDARY FOR ASSESSMENT	Lot	Block	Value of Real Estate 1911	Value of Improvements 1911	CHECK	Value of Real Estate 1912	Value of Improvements 1912	CHECK	Value of Real Estate 1913	Value of Improvements 1913	CHECK	Value of Real Estate 1914	Value of Improvements 1914	CHECK	Value of Real Estate 1915	Value of Improvements 1915	CHECK
S to ft Cypress Street	25	243	175			175		X	175		X	330		X	330		X
"	26		175			175		X	175		X	330		X	330		X
"	27		175			175		X	175		X	330		X	330		X
"	28		175			175		X	175		X	330		X	330		X
"	29		200	140		200	140	X	200	140	X	390	60	X	390	60	X
	2	244	175	250		175	250	X	200	250	X	210	100	X	210	100	X
	3		175			175		X	225		X	210		X	210		X
	4		200			200		X	225		X	240		X	240		X
	5		200			200		X	225		X	270		X	270		X
	6		250			250		X	275		X	330		X	330		X
	7		250			250		X	275		X	330		X	330		X
	8		250			250		X	275	360	X	330	240	X	330	290	X
	9		250			250		X	275		X	330		X	330		X
W ½ ft Park Blvd closed 1915	10		400			400		X	450		X	750		X	750		X
"	11		300			300		X	325		X	600		X	600		X
"	12		300			300		X	325		X	570		X	570		X
"	13		300			300		X	325		X	570		X	570		X
"	14		300			300		X	325		X	570		X	570		X
"	15		300	530		300	525	X	325	540	X	570	220	X	570	220	X
"	16		300			300		X	325		X	570		X	570		X
"	17		300			300		X	325		X	570		X	570		X
"	18		300			300		X	325		X	570		X	570		X
"	19		300			300		X	325		X	570		X	570		X
"	20		300			300		X	325		X	600		X	600		X
S to ft Brooklyn Street (1915)	21		375			375		X	400		X	720		X	720		X
"	22		175			175		X	175		X	300		X	300		X
"	23		100			100		X	75		X	180		X	180		X
"	24		100			100		X	75		X	100		X	100		X
"	25		100			100		X	75		X	100		X	100		X
"	26		175			175		X	200		X	240		X	240		X
"	27		175			175		X	200		X	240		X	240		X
"	28		175			175		X	200		X	240		X	240		X
"	29		200			200		X	225		X	330		X	330		X

Index to Property in University Heights Addition

City of San Diego, California. University Heights

The Last Name Given is the One to Whom Property is Assessed

NAME OF OWNER, At Noon on First Day in January, 1915	NAME OF OWNER, At Noon on First Day in January, 1914	NAME OF OWNER, At Noon on First Day in January, 1913	NAME OF OWNER, At Noon on First Day in January, 1912	NAME OF OWNER, At Noon on First Day in January, 1911
			Chaffee Grant	Jacob Price
			"	Wallace Irwin
				"
				"
				"
				"
			Elizabeth Grant	Elizabeth Grant
			"	"
			"	"
			"	"
			"	"
			"	"
			"	"
			"	Chaffee Grant
			"	"
			"	Elizabeth Grant
			"	"
	Jacob Price	Ethel G. Anderson		Mary A. Matthews
	"	"		"
		Mary A. Matthews		"
		"		"
		John Campbell		Mrs E. Campbell
		"		"
Rose V Sittig				Frank Turnbull & Co
"				"
				Country Club
				"
				"
				"
	Frances M. Baston	Geo E. Baston		G E. Baston
	"	"		"
	"	"		"
		D. L. Cunha		Thos J. Johnson
		"		"
		"		"
		"		Country Club
				"
				"
				"
				"
				"
				"
				"
				"
				"
				"

The Last Value Given is the Assessed Value for the Present Year

DESCRIPTION OR BOUNDARY FOR ASSESSMENT	Lot	Block	Value of Real Estate 1911	Value of Improvements 1911	CHECK	Value of Real Estate 1912	Value of Improvements 1912	CHECK	Value of Real Estate 1913	Value of Improvements 1913	CHECK	Value of Real Estate 1914	Value of Improvements 1914	CHECK	Value of Real Estate 1915	Value of Improvements 1915	CHECK
	—																
	2	245	400			400	(40)	X	400		X	780		X	780		X
	3		350			350		X	375		X	660		X	660		X
	4		350			350		X	375		X	660		X	660		X
	5		350			350		X	375		X	660		X	660		X
	6		350			350		X	375		X	660		X	660		X
	7		350			350		X	375		X	660		X	660		X
	8		350			350		X	375		X	660		X	660		X
	9		350			350		X	375		X	660		X	660		X
"25 ft Park Blvd closed 1915"	10		400			400		X	450		X	1080		X	1080		X
"	11		300			300		X	350		X	720		X	720		X
"	12		300			300		X	350		X	600		X	600		X
"	13		300			300		X	350		X	600		X	600		X
"	14		300			300		X	350		X	600		X	600		X
"	15		300			300		X	350		X	600		X	600		X
"	16		300			300		X	350		X	600		X	600		X
"	17		300			300		X	350		X	600		X	600		X
"	18		300			300		X	350		X	600		X	600		X
"	19		300			300		X	350		X	600		X	600		X
"	20		300			300		X	350		X	600		X	600		X
"	21		375			375		X	425		X	750		X	750		X
	22		175			175		X	200		X	390		X	390		X
	23		175			175		X	200		X	390		X	390		X
	24		175			175		X	200		X	390		X	390		X
	25		175			175		X	200		X	390		X	390		X
	26		175			175		X	200		X	390		X	390		X
	27		175			175		X	200		X	390		X	390		X
	28		150			150		X	175		X	390		X	390		X
	29		150			150		X	175		X	450		X	450		X
E 25 ft Park Blvd closed 1915	1	246	325			500		X	550		X	750		X	750		X
"	2		250			350		X	400		X	600		X	600		X
"	3		250			350		X	400		X	600		X	600		X
"	4		250			350		X	400		X	600		X	600		X
"	5		250			350		X	400		X	600		X	600		X
"	6		250			300		X	400		X	600		X	600		X
"	7		250			300		X	400		X	600		X	600		X
"	8		250			300		X	400		X	600		X	600		X
"	9		250			300		X	400		X	600		X	600		X
"	10		250			300		X	400		X	600		X	600		X
"	11		250			350		X	400		X	720		X	720		X
"	12		350			450		X	500		X	1080		X	1080		X
	13		200			350		X	350		X	600		X	600		X
	14		75			300	2115	X	300	2115	X	360	1690	X	360	1690	X
	15		75			300		X	300		X	240		X	240		X
	16		75			300		X	300		X	240		X	240		X
	17		75			300		X	300		X	240		X	240		X
	18		75			300		X	300		X	240		X	240		X
	19		75			300		X	300		X	240		X	240		X
	20		75			300		X	300		X	240		X	240		X
	21		75			300		X	300		X	240		X	240		X
	22		75			300		X	300		X	240		X	240		X
	23		75	210		300	2100	X	300	210	X	300	90	X	300	one	X
	24		175			350		X	350		X	600		X	600		X

Index to Property in University Heights Addition

City of San Diego, California. University Heights

The Last Name Given is the One to Whom Property is Assessed

The Last Value Given is the Assessed Value for the Present Year

NAME OF OWNER, At Noon on First Day in January, 1915	NAME OF OWNER, At Noon on First Day in January, 1914	NAME OF OWNER, At Noon on First Day in January, 1913	NAME OF OWNER, At Noon on First Day in January, 1912	NAME OF OWNER, At Noon on First Day in January, 1911	DESCRIPTION OR BOUNDARY FOR ASSESSMENT	Lot	Block	Value of Real Estate 1911	Value of Improvements 1911	CHECK	Value of Real Estate 1912	Value of Improvements 1912	CHECK	Value of Real Estate 1913	Value of Improvements 1913	CHECK	Value of Real Estate 1914	Value of Improvements 1914	CHECK	Value of Real Estate 1915	Value of Improvements 1915	CHECK
	L. P. Cathenet			J. L. Drury	S 10 ft Cypress closed E of Park Blvd Land	1	247	325			400			450			780			780		
J. M. Harkins	R. Winckler		Sarah Hage	Samuel S. Hage	"	2		250			300			350			600			600		
"	"		"	"	"	3		250			300			350			570			570		
				Emma Foster	"	4		250			300			350			570			570		
J. M. Harkins				Willis Edwd Allen	"	5		250			300			350			570			570		
"				"	"	6		250			300			350			570			570		
			Clara A. Fleet	E. C. Fleet	"	7		250	(29)		300			350			570			570		
			"	"	"	8		250			300			350			570			570		
		S. L. Rudolph		Philo "Keech	"	9		250			300			350			570			570		
		"		"	"	10		250			300			350			570			570		
		"		"	"	11		250			300			350			570			570		
		Philo Keech		"	"	12		250			300			350	1175		570	940		570	940	
		"		"	"	13		250			300			350			570			570		
		"		"	"	14		250			300			350			570			570		
		"		"	"	15		250			300			350			570			570		
	Stroke Land & Equity Co	"	Sarah Hage	Samuel S. Hage	"	16		250			300			350			570			570		
	"	"	"	"	"	17		250			300			350			570			570		
Kate Zeivanovitz				Kate Zeivanovitz	"	18		250			300			350			570			570		
J. M. Harkins				Frank E. Hilton	"	19		250			300			350			570			570		
"				"	"	20		250			300			350			570			570		
	Stroke Land & Equity Co			Lewis S. Outcalt	"	21		250			300			350			570			570		
	"			"	"	22		250			300			350			570			570		
Mrs C. V. Lewis	Constance V. Lewis			Thos J. Johnson	"	23		250			300			350			570			570		
"	"			"	"	24		250			300			350			570			570		
"	"			"	"	25		250			300			350			570			570		
"	"			"	"	26		250			300			350			600			600		
"	Thos J. Johnson			"	"	27		350			400			450			840			840		
"	"			"	"	28		200			225			350			630			630		
"	"			"	"	29		175			200			325			450			450		
"	"			"	"	30		175			200			325			450			450		
"	"			"	"	31		175			200			325			450			450		
	Margaret E. Hamill	Martha D. Budlong	D. H. Budlong	Martha D. Budlong	"	32		175			200			325			450			450		
	"	"	"	"	"	33		175			200			325			450			450		
	"	"	"	DH. Budlong	"	34		175	360		200	360		325			450			450		
	Leon N. Curtin	E. H. Gregory	"	"	"	35		175			200			325			450			450		
	"	"	"	Martha D Budlong	"	36		175			200			325	380		450	170		450	170	
	"	"	"	"	"	37		175			200			325			450			450		
	Mary J. Ennseking			Mary A. Bonner	"	38		175			200			325			450			450		
	"			"	"	39		175			200			325			450			450		
Joe Sholin		Elizabeth Rees		Walter Eickhoff	"	40		200			225			325			450			450	460	
"		"		"	"	41		200			225			325			450			450		
				W. F. Evans	"	42		200	320		225	320		325	370		450	130		450	130	
				"	"	43		200			225			325			450			450		
				"	"	44		200			225			325			450			450		
				"	"	45		200			225			325			450			450		
	H. L. Stevens	O'Neal & Eadie	F. L. Nichols	W. H. Morse	"	46		200			225			325			450			450		
	"	"	"	"	"	47		200			225			325			450			450		
Harvey F. Shepherd	H. F. Shepherd	Jos E. Horn	Avery J. Ditton Est	Avery J. Ditton	"	48		200			225			325			450			450		
"	"	"	"	"	"	49		200			225			325			450			450		
		W. J. Mossholder	"	"	"	50		200			225			325			450			450		
		"	"	"	"	51		200			225			325			450			450		
Macpherson & Diefenbach	Elizabeth A. Macpherson		UNION TITLE & TRUST CO.	Joseph H. Chirel	"	52		200			225			325			450	120		450	130	
Elizabeth A. Macpherson N½						53		200			225			325			480			240		
"	"				S 10 ft Cypress closed	54		250			275			425			630			630		

Index to Property in University Heights Addition

The Last Name Given is the One to Whom Property is Assessed

NAME OF OWNER, At Noon on First Day in January, 1915	NAME OF OWNER, At Noon on First Day in January, 1914	NAME OF OWNER, At Noon on First Day in January, 1913	NAME OF OWNER, At Noon on First Day in January, 1912	NAME OF OWNER, At Noon on First Day in January, 1911
Mrs L. N. Morrow N 10			L. N. Morrow N 10 ft	M. Kew
" " "			Bertha Thomas S 40.	"
			Wm Behrens	Wm "
				S. J. Hines
				Albert " Speyer
V. L. & E. O. Craig				Anna C. Keir
"				"
"				"
				Chas & Catherine Huber
E. E. Bollbrugge		E. Bollbrugge		T. W. Hickey
"		"		"
				R. O. Porak
				"
				"
		D. N. Hewitt Jr	Catherine S. Hewitt all	Elmira C. Miller
	Elverna O. Gleeson	"	"	Catherine T. Hewitt
	"	"	"	Wm " Green
				"
				Grace S. Reeder
				"
		Ada R. Keller		A. R. Keller
		"		"
Bessie R. Protheroe				Lewis S. Outcalt
"				"
			Mary C. Earle	Daisy M. Lehman
			"	"
	Mrs Ray Grossman			John E. Jemison

City of San Diego, California. University Heights

The Last Value Given is the Assessed Value for the Present Year

DESCRIPTION OR BOUNDARY FOR ASSESSMENT	Lot	Block	Value of Real Estate 1911	Value of Improvements 1911	CHECK	Value of Real Estate 1912	Value of Improvements 1912	CHECK	Value of Real Estate 1913	Value of Improvements 1913	CHECK	Value of Real Estate 1914	Value of Improvements 1914	CHECK	Value of Real Estate 1915	Value of Improvements 1915	CHECK
E of Park Blvd closed 1915	1	248	300		N10	400	550	X	450	500	X	600	400	X	600	400	X
"	2		350		840	820	500	X	360	400	/	480	320	X	480	320	X
"	3		400			450		X	500		X	810	720	X	810	720	X
"	4		225			250		X	300		X	450		/	450		X
"	5		225			250		X	300		X	450		X	450		X
"	6		225			250		X	300		X	570		X	570		X
"	7		250			275		X	325	760	X	570	610	X	570	610	X
"	8		250			275		X	325		X	540		X	540		X
"	9		250			275		X	325		X	570		X	570		X
"	10		250			275		X	325		X	600		X	600		X
N 10 ft Cypress closed	11		350			375		X	425		X	750		X	750		X
"	12		350			375		X	450		X	690		X	690		X
	13		275			300		X	350		X	570		/	570		X
	14		275	500		300	505	X	350	500	X	480	200	X	480	200	X
	15		275			300		X	350		X	480		X	480		X
	16		275			300		X	350		X	480		X	480		X
	17		275			300	635	X	350	635	X	480	280	X	480	280	X
	18		275	560		300		X	350		X	480		X	480		X
S 1/2 N 1/2	19		137			150	all	X	175		X	—		—	—		—
	19		138			150		X	175		X all	480		X	480		X
	20		275			300		X	350		X	480		X	480		X
	21		275			300		X	350		X	480	620	X	480	620	X
	22		275			300		X	350		X	480		X	480		X
	23		275	400		300	400	X	350	400	X	480	160	X	480	160	X
	24		275			300		X	350		X	480		X	480		X
	25		275			300		X	350		X	480		X	480		X
	26		275			300		X	350		X	480		X	480		X
	27		275			300		X	350		X	480		X	480		X
	28		275			300		X	350		X	480		X	480		X
Ex of Park Blvd closed 1915	29		275			300		X	350		X	480		X	480		X
"	30		250	330		275	325	X	325	325	X	480	130	X	480	130	X
	31		350			500		X	600		X	1080		X	1080		X

Index to Property in University Heights Addition

The Last Name Given is the One to Whom Property is Assessed

NAME OF OWNER, At Noon on First Day in January, 1915	NAME OF OWNER, At Noon on First Day in January, 1914	NAME OF OWNER, At Noon on First Day in January, 1913	NAME OF OWNER, At Noon on First Day in January, 1912	NAME OF OWNER, At Noon on First Day in January, 1911
				City Property.
				Geo Kautz
				"
				"
				"
Wm H. Gadder				Jacob Price
"				"
"	Stocks Land & Equity Co Ltd		Southern Title Guar Co	Henry Schaefer
"	" "		"	"
"	" "		"	"
"	" "		"	"
	Elizabeth T. Mann	S. H. Embury	Thos + Mary A. Wilkins	Henry L. Smith
	"	"	"	"
		Helen Gilbert	Louis Kleinman	Chas E. Woodward
		"	"	"
				Alice Cave & Helen Welburn
				"
	Albert Speyer	Jacob Price		Walter K. Price
	"	"		"
				Chas B. Covert
				"
				Marilla S. Smith
				"
	Southern Title Guar Co		UNION TITLE & TRUST CO.	UNION TITLE & TRUST CO.
	"		"	"
	"		"	"
	"		"	"
	"		"	"
	Union Title & Trust Co		"	"
	"		"	"
	"		"	"
			Abbie S. Hitchcock	"
			"	"
			Alice C. King	"
			"	"
			UNION TITLE & TRUST CO.	"
			"	"
				Jennie L. Bowen
				"
				UNION TITLE & TRUST CO.
				"
				"
				"
				"
				"

City of San Diego, California. University Heights

The Last Value Given is the Assessed Value for the Present Year

DESCRIPTION OR BOUNDARY FOR ASSESSMENT	Lot	Block	Value of Real Estate 1911	Value of Improvements 1911	CHECK	Value of Real Estate 1912	Value of Improvements 1912	CHECK	Value of Real Estate 1913	Value of Improvements 1913	CHECK	Value of Real Estate 1914	Value of Improvements 1914	CHECK	Value of Real Estate 1915	Value of Improvements 1915	CHECK
<Street>	1	249	0														
S 25 ft - E of Park Blvd closed	1		215			1000		X	550		X	750		X	750		X
"	2		300	210		500	415	X	550	415	X	750	320	X	750	330	X
"	3		300			500		X	550		X	750		X	750		X
"	4		300			500		X	550		X	750	10	X	750	more	X
"	5		300			500		X	550		X	750		X	750		X
"	6		300			500		X	550		X	750		X	750		X
"	7		300			500		X	550		X	750		X	750		X
"	8		300			500		X	550		X	750		X	750		X
"	9		300			500		X	550		X	750		X	750		X
"	10		300			500		X	550		X	750		X	750		X
"	11		300			500		X	550		X	750		X	750		X
"	12		300			500		X	550		X	750		X	750		X
"	13		300			500		X	550		X	750		X	750		X
"	14		300	380		500	380	X	550	380	X	720	160	X	720	160	X
"	15		300			500		X	550		X	720		X	720		X
"	16		300	330		500	330	X	550	330	X	720	140	X	720	140	X
"	17		300			500		X	550		X	720		X	720		X
"	18		300			500		X	550		X	720		X	720		X
"	19		300			500		X	550		X	720		X	720		X
"	20		300	760		500		X	550		X	720		X	720		X
"	21		300			500	760	X	550	760	X	660	310	X	660	310	X
"	22		300			500		X	550		X	660		X	660		X
"	23		300	1110		500	1110	X	550	1110	X	660	450	X	660	450	X
" & off corner deeded Jan 24 1915	24		650			1000		X	1100		X	1500		X	1500		X
	25		350			500		X	600		X	660		X	660		X
	26		275			450		X	500		X	540		X	540		X
	27		275			450		X	500		X	540		X	540		X
	28		275			450		X	500		X	540		X	540		X
	29		275			450		X	500		X	540		X	540		X
	30		275			450		X	500		X	540		X	540		X
	31		275			450		X	500		X	540		X	540		X
	32		275			450		X	500		X	540		X	540		X
	33		275			450		X	500		X	540		X	540		X
	34		275			460		X	500		X	540		X	540		X
	35		275			450		X	500		X	540		X	540		X
	36		275			450		X	500		X	540		X	540		X
	37		275			450		X	500		X	540		X	540		X
	38		275			450		X	500		X	540		X	540		X
	39		275			450		X	500		X	540		X	540		X
	40		275			450		X	500		X	540		X	540		X
	41		275	810		450	810	X	500	810	X	540	330	X	540	330	X
	42		275			450		X	500		X	540		X	540		X
	43		275			450		X	500		X	540		X	540		X
	44		275			450		X	500		X	540		X	540		X
	45		275			450		X	500		X	540		X	540		X
	46		275			450		X	500		X	540		X	540		X
	47		275			450		X	500		X	540		X	540		X
	48		275			450		X	500		X	540		X	540		X
1911	49		550			450 700		X	450		X	540		X	540		X

Index to Property in University Heights Addition

The Last Name Given is the One to Whom Property is Assessed

NAME OF OWNER, At Noon on First Day in January, 1915	NAME OF OWNER, At Noon on First Day in January, 1914	NAME OF OWNER, At Noon on First Day in January, 1913	NAME OF OWNER, At Noon on First Day in January, 1912	NAME OF OWNER, At Noon on First Day in January, 1911
				Gust Brelin
				"
Eugenia Doggett			Mrs. E. S. Doggett	W. H. Leeds
"			"	"
		Wm H. Leeds	W. H. Leeds	"
		"	"	"
		"	"	"
		"	"	"
		"	"	"
		"	"	"
		"	"	"
		"	"	"
		"	"	"
		"	"	"
		Clara D. Kautz	Mrs C. D. Le Monde Kautz	C. Le Monde Kautz
		"	"	"
		Frank. Golding	"	"
				Geo W. Harness
				"
				"
				"
				Felix Brunet
				"
				"
		Frank. Williams W 50 ft W J Botterell E 50 ft of W 100 Sarah S Chadwick E 40		R E. Chadwick
	Sarah S Chadwick E 40	Sarah S Chadwick E 40		"
				"
J. A. Tombaugh	James F. Barnes		Mary M. Glover	Geo Kautz
"	"		"	"
"	"		"	"
"	"		"	"
"	"		"	"
"	"		"	"
		Dora C. Fisher	Gu Kautz	"
		"	"	"
			Grace Erdmann	"
		S. Casandra	Geo Kautz	"
		"		"
				William H Nolan
				"
				D. S. Packard
	Fred N. Forster			M. A. Graham
	M. A. Graham			"
	"			"
	"			"
	"			"
	"			"
	"			"
	"			"

City of San Diego, California. University Heights

The Last Value Given is the Assessed Value for the Present Year

DESCRIPTION OR BOUNDARY FOR ASSESSMENT	Lot	Block	Value of Real Estate 1911	Value of Improvements 1911	CHECK	Value of Real Estate 1912	Value of Improvements 1912	CHECK	Value of Real Estate 1913	Value of Improvements 1913	CHECK	Value of Real Estate 1914	Value of Improvements 1914	CHECK	Value of Real Estate 1915	Value of Improvements 1915	CHECK
	1	250	300			400		X	450		X	710		X	720		X
	2		250			300		X	350		X	540		X	540		X
	3		250			300		X	350		X	480		X	480		X
	4		250			300	200	X	350	200	X	480	160	X	480	160	X
	5		250			300		X	350		X	480		X	480		X
	6		250			300		X	350		X	480		X	480		X
	7		250			300		X	350		X	480		X	480		X
	8		250			300		X	350		X	480		X	480		X
	9		250			300		X	350		X	480		X	480		X
	10		250			300		X	350		X	480		X	480		X
	11		250			300		X	350		X	480		X	480		X
	12		250			300		X	350		X	480		X	480		X
	13		250			300		X	350		X	480		X	480		X
	14		250			300		X	350		X	480		X	480		X
	15		250			300		X	350		X	480		X	480		X
	16		250			300		X	350		X	480		X	480		X
	17		250	460		300	460	X	350		X	480	190	X	480	190	X
	18		250			300		X	350	470	X	480		X	480		X
	19		250			300		X	350		X	480		X	480		X
	20		250	510		300	510	X	350	510	X	480	210	X	480	210	X
	21		250			300		X	350		X	480		X	480		X
	22		250			300		X	350		X	480		X	480		X
	23		250			300		X	350		X	480	10	X	480		X
	24		250	200		300	200	X	350	200	X	480	80	X	480	80	X
	25		250			300		X	350		X	480		X	480		X
	26		250	50		300	50	X	350	50	X	480	20	X	480	20	X
	27		325			400		X	450		X	660		X	660		X
N. of Cypress closed	28		175			200	125	X	1000 W 130		X	1000 W 170	310	X	1000 W 320	110	X
"	29		140			160		X	1000 M 405		X	1000		X	1000	330	X
	30		140			160		X	1000 E 400		X	1000		X	1000	320	X
	31		140			160		X	200		X	300		X	300		X
	32		140			160		X	200		X	300	10	X	300 road		X
	33		140			160		X	200		X	300		X	300		X
	34		175			200		X	300		X	300		X	300		X
	35		175			200		X	300		X	300		X	300	350	X
	36		175			200		X	300		X	300	10	X	300		X
	37		175			200		X	300		X	300		X	300		X
	38		175			200		X	300		X	300		X	300		X
	39		175			200	25	X	300	25	X	300	20	X	300	320	X
	40		175			200		X	300		X	300		X	300		X
	41		175			200		X	300		X	300		X	300		X
	42		175	420		200	425	X	300	425	X	270	170	X	270	170	X
	43		175			200		X	300		X	270		X	270		X
	44		175			200		X	300		X	270		X	270		X
	45		175			200		X	300		X	270		X	270		X
	46		175			200		X	300		X	270	340	X	270	340	X
	47		175			200		X	300		X	270		X	270		X
	48		175			200		X	300		X	270		X	270		X
	49		175			200		X	300		X	270		X	270		X
	50		175			200		X	300		X	270		X	270		X
	51		175			200		X	300		X	270		X	270		X
	52		175			200		X	300		X	270		X	270		X
	53		175			200		X	300		X	360		X	360		X
	54		225			300		X	400		X	570		X	570		X

Index to Property in University Heights Addition

The Last Name Given is the One to Whom Property is Assessed

NAME OF OWNER, At Noon on First Day in January, 1915	NAME OF OWNER, At Noon on First Day in January, 1914	NAME OF OWNER, At Noon on First Day in January, 1913	NAME OF OWNER, At Noon on First Day in January, 1912	NAME OF OWNER, At Noon on First Day in January, 1911
				I. K. Thompson
				A. M. Kuff
	Carrie M. Perkins			Daniel O. Nelson
	"			"
	"			"
	Emmett & Eliza M. Nelson			"
	"			"
	Russell E. Dickinson			Genevra Singleton
	"	Russell E. Dickinson	S. M. Tyson	Thomas J. Johnson
	"	"	"	"
			Wm. H. Nolan	Western Inv. Co. of S D.
			"	"
			"	"
			"	"
			"	"
			"	"
			"	"
			"	"
			"	"
			"	"
			"	"
			"	"
	Elizabeth J. Dimick			"
	"		Mrs. Earl J. Thomas	W. M. Herbert
		B. M. Godard	"	"
		"	"	"
		"	"	"
Earl J. Thomas		Mrs. Earl J. Thomas	"	"
"		"	"	"
"		"	"	"
"		"	"	"
"		"	"	"
			"	W. M. Herbert
			"	"
			Stephen Bjarnson	"
			"	"
John J. Burns				Claude L. Smith
"			"	"
	Edward Rohde Jr		Edw Rohde	Bertha J. Cardy
	"		"	"
				Florence E. Dyer
				"
				Mary S. Frost
				Robt Darling
				"
				"
				"
			Margaret K. Wallace	Margaret K. Wilson
			"	"
		J. A. Robinson	L. A. Stockwell	Norman H. Neumann
		"	"	"

The Last Value Given is the Assessed Value for the Present Year

DESCRIPTION OR BOUNDARY FOR ASSESSMENT	Lot	Block	Value of Real Estate 1911	Value of Improvements 1911	CHECK	Value of Real Estate 1912	Value of Improvements 1912	CHECK	Value of Real Estate 1913	Value of Improvements 1913	CHECK	Value of Real Estate 1914	Value of Improvements 1914	CHECK	Value of Real Estate 1915	Value of Improvements 1915	CHECK
S.10 ft bypass deed	1	251	300	320		350	325	X	400	325	X	600	140	X	600	140	X
	2		225			250		X	300		X	450		X	460		X
	3		225			250		X	300		X	450		X	450		X
	4		225			250		X	300		X	450		X	450		X
	5		225			250		X	300		X	450		X	450		X
	6		225			250		X	300		X	450		X	450		X
	7		225			250		X	300		X	450		X	450		X
	8		225			250		X	300		X	450		X	450		X
	9		225			250		X	300		X	450		X	450		X
	10		225			250		X	300		X	450		X	450		X
	11		175			200		X	300		X	450		X	450		X
	12		175			200		X	300		X	450		X	450		X
	13		150			175	810	X	300	640	X	450	510	X	450	510	X
	14		150			175		X	300		X	450		X	450		X
	15		75			100		X	150		X	390			390		
	16		50			75		X	100		X	360			360		
	17		25			35		X	75		X	270			270		
	18		25			35		X	75		X	150			150		
	19		25			35		X	75		X	75			75		
	20		25			35		X	75		X	50			50		
	21		25			35		X	75		X	50			50		
	22		25			35		X	75		X	50			50		
	23		25			35		X	75		X	50			50		
	24		25			35		X	75		X	50			50		
	25		25			35		X	75		X	90			90		
	26		25			35		X	75		X	120			120		
	27		25			35		X	75		X	150			150		
	28		50			50		X	300		X	360		X	360		X
	29		50			50		X	275		X	300		X	300		X
	30		50			50		X	275		X	300		X	300		X
	31		50			50		X	275		X	300		X	300		X
	32		75			75		X	275		X	300			300		X
	33		75			75		X	275		X	300			300		X
	34		75			75		X	275		X	300			300		X
	35		100			100		X	275		X	300			300		X
	36		100			100		X	275		X	300			300		X
	37		150			175		X	275		X	300		X	300		X
	38		150			175		X	275		X	300		X	300		X
	39		150			175		X	300		X	300			300	540	
	40		150			175		X	300		X	300			300		
	41		150			175		X	300	510	X	300	520	X	300	520	X
	42		150			175		X	300		X	300		X	300		X
	43		150	40		175	40	X	300	40	X	300	40	X	300	40	X
	44		150			175		X	300		X	300		X	300		X
	45		150	110		175	110	X	300	110	X	300	40	X	300	40	X
	46		150			175		X	300		X	300		X	300		X
	47		100			125		X	300		X	300		X	300		X
	48		100			125		X	300	890	X	300	300	X	300		X
	49		100	750		125	750	X	300		X	300		X	300	300	X
	50		100			125		X	300		X	300		X	300		X
	51		100	130		125	125	X	300	140	X	300	60	X	300	60	X
	52		100			125		X	300		X	300		X	300		X
	53		100			125		X	300		X	300	600	X	300	1000	X
S.9ft bypass deed.	54		150			175		X	350		X	360		X	360		X

Index to Property in University Heights Addition

The Last Name Given is the One to Whom Property is Assessed

NAME OF OWNER, At Noon on First Day in January, 1915	NAME OF OWNER, At Noon on First Day in January, 1914	NAME OF OWNER, At Noon on First Day in January, 1913	NAME OF OWNER, At Noon on First Day in January, 1912	NAME OF OWNER, At Noon on First Day in January, 1911
				County Club
				〃
				〃
				〃

Index to Property in University Heights Addition

The Last Name Given is the One to Whom Property is Assessed

NAME OF OWNER, At Noon on First Day in January, 1915	NAME OF OWNER, At Noon on First Day in January, 1914	NAME OF OWNER, At Noon on First Day in January, 1913	NAME OF OWNER, At Noon on First Day in January, 1912	NAME OF OWNER, At Noon on First Day in January, 1911
		Grace E Slater		Clara S. Shepard
		"		"
		"		"
		"		"

Index to Property in University Heights Addition

The Last Name Given is the One to Whom Property is Assessed

NAME OF OWNER, At Noon on First Day in January, 1915	NAME OF OWNER, At Noon on First Day in January, 1914	NAME OF OWNER, At Noon on First Day in January, 1913	NAME OF OWNER, At Noon on First Day in January, 1912	NAME OF OWNER, At Noon on First Day in January, 1911
				George Haulz
				"
				"
				"

Index to Property in University Heights Addition

The Last Name Given is the One to Whom Property is Assessed

NAME OF OWNER, At Noon on First Day in January, 1915	NAME OF OWNER, At Noon on First Day in January, 1914	NAME OF OWNER, At Noon on First Day in January, 1913	NAME OF OWNER, At Noon on First Day in January, 1912	NAME OF OWNER, At Noon on First Day in January, 1911
			Florence G. Arnold	M. A. Arnold
			John Hume	Paul O. Hammett
			"	Stephen W. Morgan
			"	Fred R. Bolton
			"	George Kautz
			"	"
			"	"
			"	Clara E. De Voe
			"	"
			"	"
			"	"
			"	"
			"	"
C. N. Swallow		Charles N. Swallow	"	Alice Giraud
"		"	"	"
"		"	"	"
"		"	"	"
"		"	"	"
"		"	"	"
			"	"
			"	"
			"	"

Index to Property in University Heights Addition

City of San Diego, California.

The Last Name Given is the One to Whom Property is Assessed

The Last Value Given is the Assessed Value for the Present Year

NAME OF OWNER, At Noon on First Day in January, 1915	NAME OF OWNER, At Noon on First Day in January, 1914	NAME OF OWNER, At Noon on First Day in January, 1913	NAME OF OWNER, At Noon on First Day in January, 1912	NAME OF OWNER, At Noon on First Day in January, 1911	DESCRIPTION OR BOUNDARY FOR ASSESSMENT	Lot	Block	Value of Real Estate 1911	Value of Improvements 1911	CHECK	Value of Real Estate 1912	Value of Improvements 1912	CHECK	Value of Real Estate 1913	Value of Improvements 1913	CHECK	Value of Real Estate 1914	Value of Improvements 1914	CHECK	Value of Real Estate 1915	Value of Improvements 1915	CHECK
Abner H. Johnston			L. L. Rosenberger	Western Inv. Co, of S D.		1	257	25			25		✓	100		✓	150		✓	150		✓
Alfred Boggeln			"	"		2		25			25		✓	75		✓	90		✓	90		✓
Fred E. Boggeln			"	"		3		25			25		✓	75		✓	90		✓	90		✓
"			"	"		4		25			25		✓	75		✓	90		✓	90		✓
"			"	"		5		25			25		✓	75		✓	90		✓	90		✓
"			"	"		6		25			25		✓	75		✓	90		✓	90		✓
"	J. M. Arenas		"	Southwestern Inv. Co		7		25			25	175	✓	100	175	✓	120	140	✓	120	140	✓
"	"		"	"		8		25			25		✓	100		✓	120		✓	120		✓
"	"		"	"		9		25			25		✓	100		✓	120		✓	120		✓
"	"		"	"		10		25			25		✓	125		✓	150		✓	150		✓
William C. Harris		William C. Harris		Western Inv. Co, of S D.		11		25			25		✓	125		✓	150		✓	150		✓
W. M. Cetra N 15 S 10		"		"		12		25			25		✓	125		✓	150		✓	60		✓
"		"		"		13		25			25		✓	125		✓	150		✓	150		✓
"		"		"		14		25			25		✓	125		✓	150		✓	150		✓
"		"		"		15		25			25		✓	125		✓	150		✓	150		✓
				George Kautz		16		25			25		✓	125		✓	150		✓	150		✓
				"		17		25			25		✓	125		✓	150		✓	150		✓
				"		18		25			25		✓	125		✓	150		✓	150		✓
				"		19		25			25		✓	125		✓	150		✓	150		✓
				"	West 70 ft of Alabama st closed	20		25			25		✓	125		✓	150		✓	150		✓
				"	E 70 ft Florida st closed from S line Adams st to N line Univ Ave	21		25			25		✓	125		✓	150		✓	150		✓
				"		22		25			25		✓	125		✓	150		✓	150		✓
				"		23		25			25		✓	125		✓	150		✓	150		✓
				"		24		25			25		✓	175		✓	150		✓	150		✓
				"		25		25			25		✓	250		✓	330		✓	330		✓
				"		26		25			25		✓	200		✓	360		✓	360		✓
				"		27		25			25		✓	100		✓	135		✓	150		✓
				"		28		25			25		✓	100		✓	135		✓	150		✓
				"		29		25			25		✓	75		✓	100		✓	120		✓
				"		30		25			25		✓	75		✓	100		✓	75		✓
				"		31		25			25		✓	25		✓	45		✓	75		✓
				"		32		25			25		✓	25		✓	45		✓	75		✓
				"		33		25			25		✓	25		✓	45		✓	75		✓
				"		34		25			25		✓	50		✓	45		✓	75		✓
				"		35		25			25		✓	50		✓	45		✓	60		✓
Geo Stine				Western Inv. Co, of S D.		36		25			25		✓	25		✓	45		✓	60		✓
"				"		37		25			25		✓	25		✓	45	690	✓	60	880	✓
"				"		38		25			25		✓	75	50	✓	100		✓	140		✓
"				"		39		25			25		✓	75		✓	100		✓	140		✓
"				"		40		25			25		✓	75	75	✓	100	620	✓	140	620	✓
"				"		41		25			25		✓	75	50	✓	100		✓	140		✓
"				"		42		25			25		✓	75	50	✓	120		✓	140		✓
"				"		43		25			25		✓	75	50	✓	120	860	✓	140	860	✓
"				"		44		25			25		✓	75	75	✓	120		✓	140		✓
"				"		45		25			25		✓	75		✓	120		✓	140		✓
"				"		46		25			25		✓	75		✓	120	680	✓	140	720	✓
"				"		47		25			25		✓	50		✓	120		✓	140		✓
"				"		48		25			25		✓	50		✓	120		✓	140		✓
			L. L. Boone	"		49		25			25		✓	50		✓	150		✓	150		✓
			"			50		25			25		✓	75		✓	300		✓	390		✓

Index to Property in University Heights Addition

The Last Name Given is the One to Whom Property is Assessed

The Last Value Given is the Assessed Value for the Present Year

NAME OF OWNER, At Noon on First Day in January, 1915	NAME OF OWNER, At Noon on First Day in January, 1914	NAME OF OWNER, At Noon on First Day in January, 1913	NAME OF OWNER, At Noon on First Day in January, 1912	NAME OF OWNER, At Noon on First Day in January, 1911
		John A. Baer		George Kautz
		"		"
		"		"
		"		"

Index to Property in University Heights Addition

The Last Name Given is the One to Whom Property is Assessed

NAME OF OWNER, At Noon on First Day in January, 1915	NAME OF OWNER, At Noon on First Day in January, 1914	NAME OF OWNER, At Noon on First Day in January, 1913	NAME OF OWNER, At Noon on First Day in January, 1912	NAME OF OWNER, At Noon on First Day in January, 1911
		R. F. Sharples		Western Inv. Co. of S D.
		"		"
		"		"
		"		"
		"		"
Harrison R. S. Davis		Western Investment Co. of S. D.		"
"		"		"
"		"		"
"		"		"
"		"		"
"		"		"
"		"		"
	→		Walter D. Vanderburg	"
	↘		"	"
Mary A. Flavin	Mary A. & Anna F. Cavin		Western Investment Co. of S. D.	"
"	"		"	"
"	"		"	"
			William D. Edwards	"
			"	"
			"	"
			"	"
			"	"
			"	"
			"	"
Albert V. Mayrhofer		Albert V. Mayrhofer	A. V. Mayrhofer	"
"		"	"	"
"		"	"	"
"		"	"	"
"		"	"	"
"		"	"	"
"		"	"	"
"		"	"	"
"		"	"	"
			Western Investment Co. of S. D.	"
			"	"
			William D. Edwards	"
			"	"
			"	"
			"	"
			"	"
Margaret R. Breen	John F. & Margaret R. Breen	Western Investment Co. of S. D.	John F. & Margaret R. Breen	"
"	"	"	"	"
		Abraham Weinstock	Western Investment Co. of S. D.	"
		"	"	"
		"	"	"
		"	"	"
		"	"	"

City of San Diego, California. University Heights

The Last Value Given is the Assessed Value for the Present Year

DESCRIPTION OR BOUNDARY FOR ASSESSMENT	Lot	Block	Value of Real Estate 1911	Value of Improvements 1911	CHECK	Value of Real Estate 1912	Value of Improvements 1912	CHECK	Value of Real Estate 1913	Value of Improvements 1913	CHECK	Value of Real Estate 1914	Value of Improvements 1914	CHECK	Value of Real Estate 1915	Value of Improvements 1915	CHECK
[illegible]	1	259	20			20		✓	50		✓	60			60		✓
	2		20			20		✓	50		✓	60			60		✓
	3		20			20		✓	50		✓	60			60		✓
	4		20			20		✓	50		✓	60			60		✓
	5		20			20		✓	50		✓	60			60		✓
	6		20			20		✓	50		✓	60			60		✓
	7		20			20		✓	50		✓	60			60		✓
	8		20			20		✓	25		✓	60			60		✓
	9		20			20		✓	25		✓	60			60		✓
	10		20			20		✓	25		✓	60			60		✓
	11		20			20		✓	25		✓	60			60		✓
	12		20			20		✓	25		✓	60			60		✓
	13		20			20		✓	25		✓	60			60		✓
	14		20			20		✓	50		✓	60			60		✓
	15		20			20		✓	50		✓	60		✓	60		✓
	16		20			20		✓	50		✓	60		✓	60		✓
	17		20			20		✓	50		✓	60		✓	60		✓
	18		20			20		✓	50		✓	60		✓	60		✓
	19		20			20		✓	50		✓	60		✓	60		✓
	20		20			20		✓	50		✓	60		✓	60		✓
	21		20			20		✓	50		✓	60		✓	60		✓
	22		20			20		✓	50		✓	60		✓	60		✓
	23		20			20		✓	50		✓	60		✓	60		✓
West 20 ft of Alabama St closed	24		20			20		✓	50		✓	60		✓	60		✓
E 10 ft Florida St closed from S line Adams St to Mesa Park	25		20			20		✓	50		✓	60		✓	60		✓
	26		20			20		✓	50		✓	60		✓	60		✓
	27		20			20		✓	50		✓	60		✓	60		✓
	28		20			20		✓	125		✓	75		✓	150		✓
	29		20			20		✓	100		✓	60		✓	150		✓
	30		20			20		✓	100		✓	60		✓	150		✓
	31		20			20		✓	100		✓	60		✓	150		✓
	32		20			20		✓	100		✓	60		✓	150		✓
	33		20			20		✓	100		✓	60		✓	150		✓
	34		20			20		✓	75		✓	90		✓	150		✓
	35		20			20		✓	50		✓	60		✓	90		✓
	36		20			20		✓	25		✓	30		✓	50		✓
	37		20			20		✓	25		✓	30			50		✓
	38		20			20		✓	25		✓	30		✓	60		✓
	39		20			20		✓	25		✓	30		✓	120		✓
	40		20			20		✓	75		✓	90		✓	150		✓
	41		20			20		✓	100		✓	120		✓	150		✓
	42		20			20		✓	100		✓	120		✓	150		✓
	43		20			20		✓	100		✓	120		✓	150		✓
	44		20			20		✓	100		✓	120		✓	150		✓
	45		20			20		✓	100		✓	120		✓	150		✓
	46		20			20		✓	100		✓	120		✓	150		✓
	47		20			20		✓	100		✓	120		✓	150		✓
	48		20			20		✓	100		✓	120		✓	150		✓
	49		20			20		✓	100		✓	120		✓	140		✓
	50		20			20		✓	75		✓	90		✓	100		✓
	51		20			20		✓	50		✓	60		✓	90		✓
	52		20			20		✓	50		✓	60		✓	90		✓
	53		20			20		✓	25		✓	40		✓	75		✓
	54		20			20		✓	25		✓	45		✓	75		✓

Index to Property in University Heights Addition

City of San Diego, California. University Heights

The Last Name Given is the One to Whom Property is Assessed

The Last Value Given is the Assessed Value for the Present Year

NAME OF OWNER, At Noon on First Day in January, 1915	NAME OF OWNER, At Noon on First Day in January, 1914	NAME OF OWNER, At Noon on First Day in January, 1913	NAME OF OWNER, At Noon on First Day in January, 1912	NAME OF OWNER, At Noon on First Day in January, 1911	DESCRIPTION OR BOUNDARY FOR ASSESSMENT	Lot	Block	Value of Real Estate 1911	Value of Improvements 1911	CHECK	Value of Real Estate 1912	Value of Improvements 1912	CHECK	Value of Real Estate 1913	Value of Improvements 1913	CHECK	Value of Real Estate 1914	Value of Improvements 1914	CHECK	Value of Real Estate 1915	Value of Improvements 1915	CHECK
	Margaret L. Breen	Western Investment Co. of S. D.	Margaret L. Breen	Western Inv. Co. of S. D.		1	260	20			20		✓	50		✓	50		✓	50		✓
	"	"	"	"		2		20			20		✓	50		✓	50		✓	50		✓
	"	"	"	"		3		20			20		✓	50		✓	50		✓	50		✓
	"	"	"	"		4		20			20		✓	50		✓	50		✓	50		✓
	"	"	"	"		5		20			20		✓	50		✓	50		✓	50		✓
	"	"	"	"		6		20			20		✓	50		✓	50		✓	50		✓
	"	"	"	"		7		20			20		✓	50		✓	50		✓	50		✓
	"	"	"	"		8		20			20		✓	50		✓	50		✓	50		✓
	"	"	"	"		9		20			20		✓	50		✓	50		✓	50		✓
	Romain McKenzie		R. & Anna McKenzie			10		20			20		✓	50		✓	50		✓	50		✓
	"		"		West 20 ft. of Alabama St. closed	11		20			20		✓	50		✓	50		✓	50		✓
Margaret R. Breen			John L. & Margaret R. Breen		E 1/2 of Florida St. closed from S line Adams St to N line Park	12		20			20		✓	50		✓	60		✓	60		✓
"			Ellen R. Breen			13		20			20		✓	100		✓	150		✓	240		✓
			"			14		20			20		✓	100		✓	120		✓	160		✓
Mary A. Flavin	Mary A. & Anna E. Flavin		John J. Burns			15		20			20		✓	100		✓	120		✓	160		✓
"	"		"			16		20			20		✓	100		✓	120		✓	160		✓
"	"		Western Investment Co. of S. D.			17		20			20		✓	100		✓	120		✓	160		✓
		F. G. Cantalo	"			18		20			20		✓	100		✓	120		✓	160		✓
		"	"			19		20			20		✓	100		✓	120		✓	160		✓
		"	"			20		20			20		✓	100		✓	120		✓	160		✓
		"				21		20			20		✓	75		✓	90		✓	120		✓
						22		20			20		✓	50		✓	60		✓	75		✓
						23		20			20		✓	25		✓	50		✓	50		✓
						24		20			20		✓	25		✓	50		✓	50		✓

The Last Name Given is the One to Whom Property is Assessed

The Last Value Given is the Assessed Value for the Present Year

NAME OF OWNER, At Noon on First Day in January, 1915	NAME OF OWNER, At Noon on First Day in January, 1914	NAME OF OWNER, At Noon on First Day in January, 1913	NAME OF OWNER, At Noon on First Day in January, 1912	NAME OF OWNER, At Noon on First Day in January, 1911	DESCRIPTION OR BOUNDARY FOR ASSESSMENT	Lot	Block	Value of Real Estate 1911	Value of Improvements 1911	CHECK	Value of Real Estate 1912	Value of Improvements 1912	CHECK	Value of Real Estate 1913	Value of Improvements 1913	CHECK	Value of Real Estate 1914	Value of Improvements 1914	CHECK	Value of Real Estate 1915	Value of Improvements 1915	CHECK
				Re Subdivided See No 79780		1		0			0			0								
				Southwestern Inv Co		2		20			20		X	20		X	40		—	40		X
			City Property	City Property	City Property.	3		0			0		—	0								
				D C Collier & Co		4		25			0		—	0								
			City Property	"		5		25			0		—	0								
			City Property	"		6		25			0		—	0								
			City Property	"		7		20			0		—	0								
					Valle Vista Terrace	8 & 23		0			0		—	0								
		Lydia E. Burt	Lydia E. Burt	Lydia E. Bent		24		250			250		X	275		X	450		X	450		X
		"	"	"		25		250			250		X	275		X	450		X	450		X
		"	Helen M. McKee	"		26		250			250		X	275		X	450		X	450		X
		"	Lydia E. Burt	"		27		300	190		300	190	X	350	190	X	540	75	X	540	75	X
		"	"	"		28		200	280		200	275	X	250	275	X	900	110	X	900	110	X
	Albert N. Phillips		A N Phillips	A. N. Phillips	(N 45 ft S 85 ft)	29		50			50		X	300	300	X	480	240	X	480 all	200	X
	"			A. N. & Nellie M. Phillips		29		125	200		125	200	X	—		—	—		—	—		—
				Mary Glorious		30		200			200		X	350		X	720		X	720		X
	Henry M. Mather	H. N. Mather		St Joseph Hospital & Sanitarium	all (Ex N 130 ft)	31		175			175		X	420		X	840 s	720	X	840 s	720	X
				Western Inv, Co, of S D.	N 130 ft	31		75			75		X	180		X	360		X	360		X
					N 130 ft	32		75			75		X	105		X	225		X	225		X
				Emma F. Way	all (Ex N 130 ft)	32		175	90		175	90	X	245	90	X	555	35	X	560 s	30	X
Mary Wakely Est				Mary Wakely	all (Ex N 130 ft)	33		150			150		X	260		X	530		X	530 s		X
				Western Inv, Co, of S D.	N 130 ft	33		50			50		X	90		X	190		X	190		X
				Edith L. Babcock		34		125			125		X	150		X	330		X	330		X
				"		35		125			125		X	150		X	330		X	330		X
				C. O. Reinbold		36		125			125		X	150		X	330		X	330		X
				"		37		125			125		X	150		X	330		X	330		X
	Henrietta E. Delemare			Harriette E. Delemare		38		125			125		X	150		X	330		X	330		X
	Robt J. Kelly			Robt J. Kelly		39		125			125		X	150		X	330		X	330		X
Francis Jane Pritchard	Frances J Pritchard	Kelly Investment Co	Frances J. Pritchard	Frances Jane Kelly		40		125			125		X	150		X	330		X	330		X
		"		Matthew E. Kelly		41		125			125		X	175		X	390		X	390		X
				Western Inv, Co, of S D.		42		60			60		X	200		X	480		X	480		X
				"		43		1500			1500		X	2000		X	3000		X	3000		X
				"		44		10			10		X	50		X	100		X	100		X
				"		45		10			10		X	50		X	100		X	100		X
				"		46		10			10		X	50		X	100		X	100		X
				"		47		10			10		X	50		X	100		X	100		X
				"		48		20			20		X	135		X	350		X	350		X
				"		49		150			150		X	650		X	720		X	360 / 360		X
				"		50		175			175		X	650		X	720		X	720	300	X
					Re Subdivided 166 ft of 155 ft all Exc " " "	51 to 57		0			0		—	—			—			200		X
				Southwestern Inv Co	Re Subdivided	58		100			100		X	1000		X	200		X	200		X
						59 to 66		0			0		—	—			—			—		
				Southwestern Inv Co		67		200			200		X	350		X	540		X	540		X
				Western Inv, Co, of S D.		68		200			200		X	350		X	270 E	20	X	270 E	20	X
						69		200			200		X	350		X	540		X	540	✓	X
						70		100			100		X	175		X	600		X	600	100	X
						71		100			100		X	225		X	540		X	540		X
				Geo M. Hawley Invest Co		72		300			300		X	500		X	720		X	720		X
				Western Inv, Co, of S D.		73		175			175		X	600 E 1/2		X	200	360	X	360	360	X
				Geo M. Hawley Inv Co		74		150			150		X	300 W 1/2		X	120		X	120		X
				Western Inv, Co, of S D.		75		225			225		X	400		X	720	280	X	480		X
				Thomas L. Works		76		275			275		X	200		X	300	40	X	300	40	X
						77		325			325		X	400		X	480		X	480		X

Western Investment Co. of S. D. E ½ W ½

John C. & Jennie S. Lee

See Page 231

Southwestern Inv Co W 35

Southwestern Investment Co E 45

Western Investment Co. of S. D. E 40

Western Investment Co. of S. D.

Western Investment Co. of S. D.

Western Investment Co. of S. D.

Western Investment Co. of S. D. W ½

Western Inv Co of S.D. E ½ W ½

Western Inv Co of S.D. E ½

Western Inv Co of S.D. W ½ E ½

Western Inv Co of S.D. E ½ W ½

Western Inv Co of S.D. E ½

Western Inv Co of S.D. W

Index to Property in University Heights Villa Lots Addition

The Last Name Given is the One to Whom Property is Assessed

NAME OF OWNER, At Noon on First Day in January, 1915	NAME OF OWNER, At Noon on First Day in January, 1914	NAME OF OWNER, At Noon on First Day in January, 1913	NAME OF OWNER, At Noon on First Day in January, 1912	NAME OF OWNER, At Noon on First Day in January, 1911
	Casper Baner W 1/2			Southwestern Inv Co
	Southwestern Inv Co E 1/2			
	Southwestern Inv Co			"
				Southwestern Invest Co
			Western Investment Co. of S. D. 1/6	D. C. & E. Collier 4/6
			"	Western Inv. Co. of S D:
	A. S. Pence	E. M. Parker		Thomas Kneale
	"	"		"
	"	"		"
				Mrs J. G. Miller
				Sarah E. Oliver
Ora A. Mapson			Geo W. Marston et al	George W. Marston
A. L. Horton			"	"
Geo W. Marston et al			"	"
"			"	"
Ora A Mapson N 50	Mary E. Rhodes	Charles A. Jones N 50 ft Geo W. Marston et al Felix Reano S 150 ft	"	"
		Geo W. Marston	"	"
		"	"	"
		"	"	"
		"	"	"
		"	"	"
		Geo W. Marston et al	"	"
		"	"	"
		"	"	"
		"	"	"
		"	"	Isabella A. Brownlee
	L. O. Lambert	UNION TITLE & TRUST CO.	"	Mrs L. H. Davis
	"	"	"	"
Ella L. Robbins	J. E. Parker	"	"	Walter H. Packard
"	"	"	"	"
				Mary A. Collison
			"	"
				Mrs Silas Ellis
				Stella " King
			Herbert C. Beckley	Daniel P. Wilson
			"	"
			"	"
			"	"
			David N. Ferris	John H. Parker
			E. J. Swayne	Daniel P. Wilson
			"	"
			"	"
			"	"
				Sarah J. Millsop
				John Mapson
				"
				"
				"
				"
				"

The Last Value Given is the Assessed Value for the Present Year

DESCRIPTION OR BOUNDARY FOR ASSESSMENT	Lot	Block	Value of Real Estate 1911	Value of Improvements 1911	CHECK	Value of Real Estate 1912	Value of Improvements 1912	CHECK	Value of Real Estate 1913	Value of Improvements 1913	CHECK	Value of Real Estate 1914	Value of Improvements 1914	CHECK	Value of Real Estate 1915	Value of Improvements 1915	CHECK
	78		75			75		✓	300		✓	255		✓	260 ~ 310		✓
	79		2000			3000		✓	3200		✓	3600		✓	3600		✓
Und 1/6	80		366			365		✓	415		✓	500		✓	500		✓
" 1/6	80		367			365	Und 5/6	✓	415		✓	2500		✓	2500		✓
" 1/3	80		1467			1470		✓	1670		✓	—		—	—		
	81		325			400		✓	500		✓	600		✓	600		✓
	82		200			280		✓	400		✓	480		✓	480		✓
	83		200			280		✓	400		✓	480		✓	480		✓
	84		200			280		✓	400		✓	480		✓	480		✓
	85		250			300		✓	450		✓	540		✓	540		✓
	86		250			300		✓	350		✓	420		✓	300		✓
	87		375			475		✓	500		✓	600		✓	600		✓
	88		250			300		✓	400		✓	480		✓	480		✓
	89		250			300		✓	400		✓	480		✓	480		✓
	90		250			300		✓	400		✓	480		✓	480		✓
	91		550			600		✓	Sub A 525 S 175	90	✓	270 $810	S 410	✓	270 810	400	✓
	92		1500			1600		✓	1800	Transferred to Page 231							
	93		80			100		✓	150		✓	180		✓	180		✓
	94		55			75		✓	125		✓	150		✓	150		✓
	95		55			75		✓	125		✓	150		✓	150		✓
	96		65			85		✓	150		✓	180		✓	180		✓
	97		80			85		✓	150		✓	180		✓	180		✓
	98		200			250		✓	300		✓	360		✓	360		✓
	99		200			250		✓	300		✓	360		✓	360		✓
	100		250			300		✓	400		✓	480		✓	480		✓
	101		175			200		✓	300		✓	360		✓	360		✓
	102		100			125		✓	200		✓	200		✓	200		✓
	103		100			125		✓	200		✓	200		✓	200		✓
	104		100	510		125	510	✓	200	510	✓	200	205	✓	200	210	✓
	105		100			125		✓	200		✓	200		✓	200		✓
	106		100			125		✓	200		✓	200		✓	200		✓
	107		100			125		✓	200		✓	200		✓	200		✓
	108		100			125		✓	200		✓	200		✓	200		✓
	109		100			125		✓	200		✓	200		✓	200		✓
	110		100			125		✓	200		✓	200		✓	200		✓
	111		110			140		✓	250		✓	270		✓	270		✓
	112		150			160		✓	250		✓	315		✓	320		✓
	113		110			125		✓	200		✓	210		✓	210		✓
	114		110			125		✓	200		✓	210		✓	210		✓
	115		110			125		✓	200		✓	210		✓	210		✓
	116		110			125		✓	200		✓	210		✓	210		✓
	117		110			125		✓	200		✓	210		✓	210		✓
	118		110			125		✓	200		✓	210		✓	210		✓
	119		110			125		✓	200		✓	210		✓	210		✓
	120		110			125		✓	200		✓	210		✓	210		✓
	121		110			125		✓	200		✓	210		✓	210		✓
	122		200	270		250	270	✓	300	270	✓	360	110	✓	360	110	✓
	123		125			175		✓	250		✓	255		✓	290		✓
	124		100			150		✓	200		✓	310		✓	310		✓
	125		100			150		✓	200		✓	310		✓	310		✓
	126		100			150		✓	200		✓	310		✓	310		✓
	127		100			150		✓	200		✓	310		✓	310		✓
	128		100			150		✓	200		✓	310		✓	310		✓

The Last Name Given is the One to Whom Property is Assessed

The Last Value Given is the Assessed Value for the Present Year

NAME OF OWNER, At Noon on First Day in January, 1915	NAME OF OWNER, At Noon on First Day in January, 1914	NAME OF OWNER, At Noon on First Day in January, 1913	NAME OF OWNER, At Noon on First Day in January, 1912	NAME OF OWNER, At Noon on First Day in January, 1911	DESCRIPTION OR BOUNDARY FOR ASSESSMENT	Lot	Block	Value of Real Estate 1911	Value of Improvements 1911	CHECK	Value of Real Estate 1912	Value of Improvements 1912	CHECK	Value of Real Estate 1913	Value of Improvements 1913	CHECK	Value of Real Estate 1914	Value of Improvements 1914	CHECK	Value of Real Estate 1915	Value of Improvements 1915	CHECK
		J. E. Parker		Daniel P. Nilson		129		100			150			200			310			310		
		"		Alfred Olson		130		100			150			200			310			310		
				Daniel D. Murphy		131		100			150			200			310			310	410	
				"		132		125			175			250			300			300		
		Wm G. Smith	Katharina Wald	C C Valle		133		150	25		175	40		250	35		315	15		320	20	
		"	"	"		134		110			150			200			210			210		
	N. S. Fiscus		Ella C. Collier	Ella Copley Collier		135		110			150			200			210			210		
	"		"	"		136		110			150			200			210			210		
				Robt W. Tyerman		137		110			150			200			210	310		210	310	
				"		138		110			150			200			210			210		
				"		139		110			150			200			210			210		
				Southwestern Inv Co		140		110			150			200			210			210		
				W. P. Nielson		141		110			150			200			210			210		
				Garretson Inv Co		142		125			175			250			300			300		
				R. J. Groth		143		250			300			450			450			450		
E. C. Kinser				Western Inv, Co, of S D.		144		175			200			350			360			360		
"						145		175			200			250			360			360		
	Mrs T. D. Keller	Mrs H. F. Keller		Thomas D. Keller		146		200			250			250			360			360		
	"	"		"		147		350			400			500			720			720		
Western Investment Co. of S. D.	Donald F. London			Western Inv, Co, of S D.		148		1200			1400			1600			2000			2000		
			Stephen B Jarnson	Mrs R R Calkins		149		175			250			450			450			450		
		Frank L. Norton	H L Norton	Julia E E Sharp		150		150			200			400			420			420		
		"	"	"		151		150			200			400			420			420		
	Western Investment Co. of S. D.	"		Western Inv, Co, of S D.		152		150	300		200	300		400	300		420	120		420	120	
	Jno Paterson	Western Investment Co. of S. D.				153		150			200			400			420			420		
Louis F. Shirley				Louis F. Shirely		154		160	1250		200	1250		400	1250		420	500		420	500	
		Edgar E Gordon		J. W. Alford		155		160			200			400			420			420		
				Fred N Hamilton		156		180			225			400			450			450		
Brier Co Inc		Brier Co	Mary B. Barstow	Kate G Barastow		157		200			250			400			450			450		
"		"	"	"		158		200	330		250	325		400	325		450	130		450	130	
			Leo M. Schiller	Albert C Meyer		159		400			450			450			480			480		
			"	"		160		110			150			200			210			210		
	Carrie N. Perkins			Daniel P. Nilson		161		100			150			200			210			210		
	"			"		162		100			150			200			210			210		
	"			"		163		100			150			200			210			210		
	"			"		164		100			150			200			210			210		
	"			"		165		100			150			200			210			210		
	"			"		166		100			150			200			210			210		
	"			"		167		100			150			200			210			210		
	"			"		168		100			150			200			210			210		
	"			"		169		100			150			200			210			210		
Katharina Wald	Katherine Wald		Katharina Wald	Miss S. V. Norris		170		100			150			200	55		210	45		210	40	
Mrs A E. Henderson		Anna E. Henderson	Mrs A. E. & H. M. Henderson	Mrs A E. Henderson		171		140			175			250			300			300		
"		"	"	"		172		160	470		175	470		350	520		330	240		330	190	
Helena McCraney	J. H. L. McCraney	Sun Harbor Security Co		Duncan D. McArthur		173		110			150			300			225			225		
"	Sun Harbor Security Co	"		"		174		110			150			250			225			225	370	
	"	"	Duncan D. McArthur	G. A. Machado		175		110			150			200			225			225		
			"	"		176		110			150			200			225			225		
El Monte Ranch Co a corporation			A. L. Denlinger	Homer H. Beckley		177		110			150			200			225			225		
"			"	"		178		110			150			200			225			225		
	Christie Floyd Naylor	Homer E. Boston		Western Inv, Co, of S D.		179		110			150			200			225			225		
Western Investment Co. of S. D.	Co. F. Naylor	"		"		180		425			500			650			660			660		
						181		300			350			650			510			510		

Index to Property in University Heights Villa Lots Addition

The Last Name Given is the One to Whom Property is Assessed

NAME OF OWNER, At Noon on First Day in January, 1915	NAME OF OWNER, At Noon on First Day in January, 1914	NAME OF OWNER, At Noon on First Day in January, 1913	NAME OF OWNER, At Noon on First Day in January, 1912	NAME OF OWNER, At Noon on First Day in January, 1911
Alice J. Olsen		Lillian M Fowler		Carolina Eicke
	Mary E. Gooden	Mary E. Fields	Mary E. Gooden	Mary E. Goodin
	Mrs G. H. Parks	"	"	"
	"			Geo M. Parks
Mrs A. A. Macpherson	C C Kinser			"
"	"			Mrs A. A. Macpherson
				Miss E. A. Grantham
				"
			Jennette P. Emerson	Jenette A. Emerson
			"	"
		R. E. Johnson		M C Pfifferkorn
				"
S. D. Securities Co	A. N. McKenzie	Geo P. Duesing	Kate D Schaetzle	A. J. Schaetzle
"	"	"	"	"
		Josephine N. Mott		C. F. Aride
		"		"
			J. L. Book	Southwestern Inv Co
Edward J. Bender			E. J. Bender	Thomas Kneale
			Julius G. Krueger	Mrs. J. B. McCann
		Julius G. Krueger	"	"
		Julius G. Krueger	"	W. H. La Tourette
		"	"	"
		"	"	"
		"	"	"
		"	"	Mrs E. W. Loring
		"	"	"
	J. H. Stanton		Marie M. Goodwin	Marie Meyer Goodwin
	"		"	"
	"			Carolina Eicke
	Alice L. Thayer			Geo N. Lewis
	"			"
				Frank E Bryant
				"
			Maude R. Stroup	James L. Stroup
Rachel D Loring all Ex N 75	R. I. Loring all Ex N 75 ft		Mrs E. W. Loring	D C Collier & Co
			Maude R. Stroup	James L. Stroup
Rachel D Loring all Ex S 45	R I Loring - all Ex S 45 ft.	Mrs E. W. Loring		Mrs E. W. Loring
	Lillian Howard Bliss S 45	Western Investment Co. of S. D. N 25 ft of W 68 ft S 45 ft		Western Inv, Co, of S D.
	"	"		"
	James N. Boardman		J. W. Boardman	W. H. La Tourette
	"		"	"
				Ella E. Biddle
	James N. Boardman		J. W. Boardman	W. H. La Tourette
				Ella E. Biddle
Rose A. Brinsky W 68 ft S 30	Mrs. C. A. Deering E 7 1/2 ft S 85 W 68 ft Maria Baker	Maria Baker	M Wilbur	"
				Western Inv, Co, of S D.
				"
	E. E. Kirk			"
				Helen M. McKee
Conrad Pessarra			C. Pessarra	Western Inv, Co, of S D.
	Anthony & Ray Shore		Western Investment Co. of S. D.	"

City of San Diego, California. University Heights Villa Lots

The Last Value Given is the Assessed Value for the Present Year

DESCRIPTION OR BOUNDARY FOR ASSESSMENT	Lot	Block	Value of Real Estate 1911	Value of Improvements 1911	CHECK	Value of Real Estate 1912	Value of Improvements 1912	CHECK	Value of Real Estate 1913	Value of Improvements 1913	CHECK	Value of Real Estate 1914	Value of Improvements 1914	CHECK	Value of Real Estate 1915	Value of Improvements 1915	CHECK
	182		150			250		X	400		X	360	180	X	360	180	X
	183		100			150		X	250		X	225		X	225		X
	184		100			150		X	250		X	225		X	225		X
	185		100			150		X	250		X	225		X	225		X
	186		100			150		X	250		X	225		X	225		X
	187		100			150		X	250		X	225		X	225		X
	188		100			150		X	250		X	225		X	225		X
	189		100			150		X	250		X	225		X	225		X
	190		150			175		X	350		X	315		X	320		X
	191		175			200		X	300		X	390		X	390		X
	192		125			150		X	250		X	270		X	270		X
	193		125			150		X	200		X	270	520	X	270	520	X
	194		125			150		X	200		X	270		X	270		X
	195		125			150		X	200		X	270		X	270		X
	196		125			150		X	200	410	X	270	330	X	270	330	X
	197		125			150		X	200		X	270	520	X	270	520	X
	198		125			150		X	200		X	270		X	270		X
	199		400			600	600	X	650	610	X	780	490	X	780	490	X
	200		500			750	510	X	850	510	X	720	410	X	720	410	X
	201		110			150		X	250		X	270			270	road	X
	202		110			150		X	250		X	270			270		X
	203		110			150		X	250		X	270			270	300	X
	204		110			150		X	250		X	270			270		X
	205		110			150		X	250		X	270			270		X
	206		110			150		X	250		X	270			270		X
	207		110			150		X	250		X	270			270		X
	208		150			200		X	300		X	360			360		X
	209		175			250		X	400		X	600		X	600		X
	210		150			175		X	300		X	420		X	420		X
	211		150			175		X	300		X	390		X	390		X
	212		150			175		X	300		X	390	300	X	390	300	X
	213		150			175		X	300		X	390		X	390		X
	214		150			175		X	300		X	390		X	390		X
	215		150			175		X	300		X	390		X	390		X
	216		150			175		X	300		X	390		X	390		X
S 1/3 all Ex N 75 ft	216½		70			85		X	75		X	35		X	40		X
all Ex S 1/3 N 75 ft	216½		130			165		X	200		X	355		X	350		X
all Ex S 70 ft-1 S 70 ft- N 30 ft- S 20 ft-	217		60			65		X	80		X	140		X	140		X
	217		115			135		X	110		X	110		X	110		X
	218		125			135		X	150		X	175		X	175		X
	218		85			90		X	100		X	135		X	140		X
	219		210			225		X	250		X	465	620	X	460	620	X
S 45 ft- N 5 ft- N 15 ft- S 35 ft	220		190	170		200	170	X	220	440	X	540	270	X	540	270	X
	220		20			25		X	30		X	60		X	60		X
	221		75			90		X	105		X	180		X	180		X
	221		175	190		210	190	X	245	325	X	250 E 7 1/2 ft S 85 W 68 ft 170		X	250 E 7 1/2 ft S 85 W 68 ft 170	260	X
	222		400			450		X	500		X	390		X	390		X
	223		275			325		X	350		X	420		X	420		X
	224		275			325		X	350		X	420		X	420		X
	225		275			325		X	350	250	X	420	200	X	420	200	X
	226		275	160		325	160	X	350	160	X	420	65	X	420	60	X
	227		275	300		325	350	X	350	350	X	450	150	X	450	150	X
	228		325			350		X	375		X	450		X	450		X

The Last Name Given is the One to Whom Property is Assessed

The Last Value Given is the Assessed Value for the Present Year

NAME OF OWNER, At Noon on First Day in January, 1915	NAME OF OWNER, At Noon on First Day in January, 1914	NAME OF OWNER, At Noon on First Day in January, 1913	NAME OF OWNER, At Noon on First Day in January, 1912	NAME OF OWNER, At Noon on First Day in January, 1911	DESCRIPTION OR BOUNDARY FOR ASSESSMENT	Lot	Block	Value of Real Estate 1911	Value of Improvements 1911	CHECK	Value of Real Estate 1912	Value of Improvements 1912	CHECK	Value of Real Estate 1913	Value of Improvements 1913	CHECK	Value of Real Estate 1914	Value of Improvements 1914	CHECK	Value of Real Estate 1915	Value of Improvements 1915	CHECK
Mrs Z. J. Sprague Leo Van Zandt	Zerelda J. Sprague			E. T. Gaskill		229		325			350	375	X	375	375	X	450	300	X	450	300	X
				Western Inv, Co, of S.D.		230		325			350		X	375		X	450		/	450		X
	Arthur F. Butler		T. K. Corkill Western Investment Co. of S. D.	"		231		300			325	400	X	350	400	/	450	320	X	450	320	X
				"		232		300			325	25	X	350	475	X	450	380	X	450	380	X
				Chas Cheerwright Southwestern Inv Co		233		325			350		X	375		X	450		X	450		X
		Albert F. Krenke C. R. Littlefield A. E. Bibb R. L. Mason	Bertha D. Cordy Western Inv. Co. of S.D.	Western Inv, Co, of S.D.		234		325			350		X	400	125	X	450	100	X	450	100	X
Sadie Bebb $100 ft			Robert E. Mastics all Ex S 100	"		235		300		S	375		X	400		X	600		X	600		X
J. S. Case $100 ft	James P. Robinson	R. L. Mason R. L. Russell $100 ft	Western Investment Co. of S.D. $100	"	Exc S 100	236		500			250 100	450	X	270 145	145	X	345 345	380	X	395 400 170	380	X
Robert E. Mastics			Robert E. Mastics	"		237		235			175		X	285 S	375	X	485 S	300	X	280 S	300	X
				"		238		275			300		X	400		X	450		/	450		X
			Florence Reinke Calvin L. Frye	"		239		275			300		X	400		X	450		X	450		X
	Calvin L. Frye	Western Investment Co. of S.D. Calvin L. Frye (4 MS X 9/11		"		240		300			325		X	400		X	510		X	510		X
				"		241		375			400	25	X	450		X	510		X	510		X
	Marilla L. Smith		Mrs Maretta Dixon	T. D. Dixon		242		375			400	40	X	450	65	X	540	50	X	540	50	X
	"			"		243		400	20		425	20	X	500	20	X	600	10	X	600	310	X
			Samuel L. Rudolph	Western Inv, Co, of S.D.		244		400	750		425	750	X	550	750	X	600	300	X	600		X
			"	"		245		1400			1500		X	1700		X	2100		X	2100		X
			Southwestern Inv Co	"		246		1200			1300		X	1500		X	1800		X	1800		X
	A. Lyle De Jarnette Southwestern Inv Co		"	Southwestern Inv Co		247		375			400		X	450		X	540		X	540		X
	"		"	"		248		375			400		X	425		X	570		X	510	220	X
J. T. Butler	"		"	"		249		350			375		X	400		X	480		X	480		X
			Robert E. Mastics	Western Inv, Co, of S.D.		250		350			375		X	400		X	480		X	480		X
	Gertrude H. Dehm	Charles E. Flood	Western Investment Co. of S.D.	"		251		350			375		X	400		X	480		/	480		X
J. Frank Dehm	"	Western Investment Co. of S.D.	Homer E. Baston	"		252		325			350		X	400		X	450		X	450		X
	Western Investment Co. of S.D.	"	Western Inv. Co. of S.D.	"		253		325			350		X	400		X	450		X	450		X
			C. A. Powell	"		254		325			350		X	400		X	450		X	450		X
			A. L. Tadlock	W. A. Autry		255		400			450	435	X	500	435	X	540	350	X	540	350	X
	A. L. Tadlock all that part lying S of a line parallel with N 73°30' E from the NW cor of Lot 277	W. A. Austry all Ex N 21 ft	Richard A. Barthing N 21 ft	Southwestern Inv Co	all Ex N 20 ft) being S 45 13/100 ft Ex N 21 ft N 20 ft - S 35 13/100 S 20 ft - N 21 " N 70 13/100 ft - N 35 ft - all Ex S 17 ft.	256		200 S 300			300 S	300	X	355 S	300	X	350	120	X	350	120	X
		Richard A. Barthing N 21 ft				256		100 M 350 N			140 M	350	X	45 M	350	X	40	140	X	40	140	X
		" S 17 "				257		80 S			100		X	135		X	130		X	130		X
Charles A. St-Clair all Ex S 17 ft	D. Minnis all Ex S 17 ft		Southwestern Inv Co Ex S 30 13/100	Southwestern Inv Co Annie M. St-Clair		257		170	330		200 N	325	X	265 N	325	X	260	130	X	260	130	X
David P. Hoyle's East				D. P. Hoyle		258		250			300		X	450		X	390		/	390		X
				Mrs Thomas D. Keller		259		300			350		X	450		X	390		X	390		X
	Mrs T. D. Keller	Mrs H. F. Keller		Mrs. E. A. Grenhow		260		300			350		X	450		X	390		X	390		X
				Joseph T. Graham		261		250			300		X	450		X	390		/	390		X
			Eliza M. Lynch	Western Inv, Co, of S.D.		262		250			300		X	450		X	390		/	390		X
				Louise Haack		263		275			300		X	400		X	360		X	360		X
				"		264		150			225		X	275		X	390		X	390		X
				"		265		125			200		X	225		X	300		X	300		X
J. Fred & Catherine Fulton	J. F. Fulton		Catharine Fulton	Catherine Fulton		266		125			200		X	225		X	270		X	270		X
"	"		"	Geo G. Paull		267		125			200		X	225		X	270		X	270		X
		Carlos A. Miller		"		268		125			200		X	225		X	270		X	270		X
		"		F. M. Hamilton		269		125			200		X	225	250	X	270	200	X	270	200	X
		Fred M. Hamilton		"		270		125			200		X	225		X	270		X	270		X
Anna M. Kelley	Anna M. Kelly	Annie M. Kelly		L. P. Kelly		271		125			200		X	225		X	270		X	270		X
"	"	"		"		272		125			200		X	225		X	270		X	270		X
"	"	"	Annie M. Kelly	Annie M. Kelly		273		125			200		X	225		X	270		X	270		X
"	"	"	Annie M. Kelly	"		274		125			200		X	225		X	270		X	270		X
"	"	"	"	"		275		125			200		X	225		X	270	300	X	270	300	X
						276		125			200		X	225		X	270		X	270		X
						277		125			200		X	225		X	270		X	270		X
						278		125			200		X	225		X	270		X	270		X

Carto Villa 2298

Index to Property in University Heights Villa Lots Addition

The Last Name Given is the One to Whom Property is Assessed

NAME OF OWNER, At Noon on First Day in January, 1915	NAME OF OWNER, At Noon on First Day in January, 1914	NAME OF OWNER, At Noon on First Day in January, 1913	NAME OF OWNER, At Noon on First Day in January, 1912	NAME OF OWNER, At Noon on First Day in January, 1911
H. A. Bradeen	H. A. Bradeen			Albert Haas
"	Albert Haas			"
				R. H. Moody
				"
				"
T. M. Skelton	Lucretia S. Shain	Lucretia S. Shain	L. J. Jackson	Mary E. Smith
"	"	"	"	"
	See Bg 231 Furd.			Western Inv, Co, of S.D.
	Western Investment Co. of S. D.			"
Mrs W. A. Gabrielson	R. Z. Lund			"
	A. D. Crandall		Per Z. Lund	"
		Henry. Billadeau	Western Investment Co. of S. D.	"
			H. H. Archer	Wm A. Smith
				Western Inv, Co, of S.D.
	J. J. Horner			"
	Katherine Koester			Geo F. Mahler
		Hulda J. Jenkins		"
		"		"
		"		"
				Western Inv, Co, of S.D.
				"
			Southern Title Guar Co	"
Frederick Thorild		Fred Thorild	"	"
	Brown Thompson		B. Thompson	"
		A. J. Grainger	Western Investment Co. of S.D.	"
			Anna M. Stearns	"
		Edwin Clark	Western Investment Co. of S.D.	"
		Western Investment Co. of S.D.	Florence Curry	"
	Western Inv Co of S.D.	"	Western Investment Co. of S.D.	"
Western Investment Co. of S.D.	Albert A. Kendall	"	Albert A. Kendall	"
Eleanor B. Wanzer & Wm L. Wanzer		Winzler & Wanzer	Western Investment Co. of S.D.	"
	S. J. Smith	Jas N. Bigler	"	"
	"	"	"	"
A. T. Petersen		Western Investment Co. of S.D.	"	"
"		"	"	"
				Hattie L. Wallace
	Margaret G. V. Lee		Mrs M. G. V. Lee	"
	Fannie M. Goldthwaite		"	A. G. Maples
	"			E. R. Goldwaite
		O. L. Brown		"
		"		Lulu E. Statham
				James McCarthy
	Leslie J. Jackson	L. J. Jackson		"
		"		"
D. A. Curtis	Seitz Realty Co			Clinton J. Lester
J. A. Dawett	James F. Johnson	J. F. Johnson	Lottie La Sha	Mrs. Stanley La Sha
"	"	C. L. O'Brien	"	"
		Geo D. Easton		Western Inv, Co, of S.D.
				"

The Last Value Given is the Assessed Value for the Present Year

DESCRIPTION OR BOUNDARY FOR ASSESSMENT	Lot	Block	Value of Real Estate 1911	Value of Improvements 1911	CHECK	Value of Real Estate 1912	Value of Improvements 1912	CHECK	Value of Real Estate 1913	Value of Improvements 1913	CHECK	Value of Real Estate 1914	Value of Improvements 1914	CHECK	Value of Real Estate 1915	Value of Improvements 1915	CHECK
	279		125	250		200	250	X	225	250	X	270	180	X	270	180	X
	280		125			200		X	225		X	270		X	270		X
	281		125			200		X	225		X	270		X	270		X
	282		125			200		X	225		X	270		X	270		X
	283		125			200		X	225		X	270		X	270		X
	284		125			200		X	225	275	X	270	220	X	270	220	X
	285		150			225		X	250		X	260		X	360		X
	286		500			550		X	600		X	See Bg 231			—		
	287		375			400		X	450		X	480		X	480		X
	288		325			350	40	X	400	40	X	450	430	X	450	430	X
	289		325			400		X	450	450	X	450	360	X	450	360	X
	290		375			450		X	500		X	450	280	X	450	280	X
	291		375			500	220	X	550	220	X	480	195	X	480	200	X
	292		375			500		X	550		X	480	100	X	480	100	X
	293		375			500		X	550		X	480		X	480		X
	294		375			500		X	550		X	480		X	480		X
	295		375			500		X	550		X	480		X	480		X
	296		375			500		X	550		X	480		X	480		X
	297		375			500		X	550		X	480		X	480		X
	298		1400			1500		X	1800		X	2100		X	2100		X
	299		1400			1500		X	1800		X	2100		X	2100		X
	300		375			500		X	550		X	480		X	480		X
	301		350			500		X	550	15	X	480	15	X	480	gone.	X
	302		350			500	300	X	550	300	X	480	240	X	480	240	X
	303		350			500	15	X	550	15	X	480	15	X	480	none	X
	304		350			500		X	550	25	X	480	20	X	480	20	X
	305		325			375		X	425		X	450		X	450		X
	306		325			375		X	425	50	X	420	40	X	420	40	X
	307		250			300		X	350		X	360		X	360		X
	308		350			850		X	400		X	450		X	450		X
	309		350			400		X	450		X	600		X	600		X
	310		125			250		X	250		X	270		X	270		X
	311		125			250		X	250		X	270		X	270		X
	312		125			250		X	250		X	270		X	270		X
	313		125			250		X	250		X	270		X	270		X
	314		125			250		X	250		X	270		X	270		X
	315		125			250		X	250		X	270		X	270		X
	316		125	250		250	250	X	250	250	X	270	100	X	270	100	X
	317		125			250		X	250		X	270		X	270		X
	318		125	600		250	600	X	250	600	X	270	240	X	270	240	X
	319		150			350		X	350		X	420		X	420		X
	320		175			350		X	350	400	X	540	320	X	540	320	X
	321		150			300		X	250		X	360		X	360		X
	322		150			300		X	250		X	300		X	300		X
	323		150			300		X	250		X	300		X	300		X
	324		150			300		X	250	425	X	300	340	X	300	340	X
	325		150			300		X	250		X	300		X	300		X
	326		150			300		X	250		X	300		X	300	360	X
	327		150			300		X	250		X	300		X	300		X
	328		150	380		300	375	X	250	375	X	300	150	X	300	150	X
	329		150			300		X	250		X	300		X	300		X
	330		350			400		X	400		X	450		X	450		X
	331		325			375		X	375		X	450		X	450		X

Univ Hts Villa 279 to 331

The Last Name Given is the One to Whom Property is Assessed

The Last Value Given is the Assessed Value for the Present Year

NAME OF OWNER, At Noon on First Day in January, 1915	NAME OF OWNER, At Noon on First Day in January, 1914	NAME OF OWNER, At Noon on First Day in January, 1913	NAME OF OWNER, At Noon on First Day in January, 1912	NAME OF OWNER, At Noon on First Day in January, 1911	DESCRIPTION OR BOUNDARY FOR ASSESSMENT	Lot	Block	Value of Real Estate 1911	Value of Improvements 1911	CHECK	Value of Real Estate 1912	Value of Improvements 1912	CHECK	Value of Real Estate 1913	Value of Improvements 1913	CHECK	Value of Real Estate 1914	Value of Improvements 1914	CHECK	Value of Real Estate 1915	Value of Improvements 1915	CHECK
			Geo. H. Maxfield	Southwestern Inv Co.		332		275			500		X	500		X	360		/	360		
			"	Geo N. Maxwell		333		275			500		X	500		X	360			360		
Chas Burchard S 58' N 110 ft	Nineteen Park Land & Investment Co. S 58' N 110 ft	Martin Roth S 58' N 110 ft		Western Inv, Co, of S D:	50' in S.E. Cor N 1/2 S 58' N 110 ft Sold 6/170	334		450			550		X	550	500	X	1505	400	X	225 N 225 S 1350	300 400	X
Charles Engebretson		Dranga & Engebretson		"		335		150			250		X	250		X	300		X	300		X
Western Investment Co. of S. D.	John A. Held	Western Investment Co. of S. D.		"		336		550			600		X	650		X	720		X	720		X
"	"	Carriage " B Daniels		"		337		950			1000		X	600		X	720		X	720		X
	Gail N. Lewis		G. H. Lewis	"		338		300			350		X	350	400	X	450	320	X	450	320	X
		Geo N. Smith		Chas A. Small		339		300	430		350	475	X	350	450	X	450	180	X	450	180	X
		N. A. Hartman		Chas W. Benjamin	all Lot X W 35 ft → Exc W 35 ft	340		200			250		X	250		X	385	570	/	390	570	/
		Frank R. Kingman		Minnie M. Marvin		340		125			150		X	150	600	X	715	400	X	710	400	X
				La Fayette Swindle		341		325	800		375	800	X	375	800	/	540	315	X	540	320	/
				E. Sobnack		342		300	450		350	450	X	350	650	X	540	260	X	540	260	X
Amelia Schnacks			Amelia Schnacks	Clouse & Goodbody		343		300			350	50	X	350	50	X	540	60	X	540	60	X
			Samuel L. Rudolph	Mrs. Thomas D. Keller		344		275			350		X	350		X	540		X	540		X
			L. L. Young	"		345		275			350		X	350		X	540		X	540		X
			"	Western Inv, Co, of S D:		346		250			275		X	275		X	480		X	480		X
				C. T. Dondoll		347		500			550		X	550		X	300		X	300		X
				Western Inv, Co, of S D:		348		600	Sold for 500.00		1000	1325	X	2000	1380	X	2760		X	2760		X
John J. Burns S 44' N W 154	Frank A. Hutchison & M. Mahoney S 44' N W 154	Frank A. Hutchison & M. Mahoney S 44' N W 154				349		55			75		X	100	50	X	150		X	150		X
John Jackson Lucy Belle Bartlett S E Cor S 110 ft N W 150 ft	W. A. Parks John Jackson S E 50 ft Nellie S. Ryder E. 1650 ft	A. N. Nye Ryder				350		55			75		X	100		X	90		X	100		X
					S E Cor N W Cor S E 100 ft of N W 150 ft	351		55			75		X	100		X	90		X	100		X
						352		100			125		X	150	800	X	See Below					
Freda J. Kronowitter				J. W. Harding Freda J. Kronowitter	Ex Lot 6, Block 135 Amended Map	353		125	190		150	190	X	200	190	X	240		X	240	75	X
"				"		354		125			150		X	400		X	450		X	450		X
"				"		355		150			175		X	500		X	600		X	600		X
					Ex Lot 6 Block 135 Amended Map	356		55			75		X	200		X	240		X	240		X
						357		55			0											
			Subd. Tract No. 1350	Southwestern Inv Co		358		50	Subdivided		0											
				"		359		70			0											
				"		360		70			0											
				Western Inv, Co, of S D:		361		90	300		350		X	350		X	420		X	420		X
				"		362		110	350		400		X	400		X	480		X	480		X
						363		90	150		200		X	200		X	480		X	480		X
			Subd, Tract No 1350	Southwestern Inv Co		364		140	Subdivided													
				"		365		500			0											

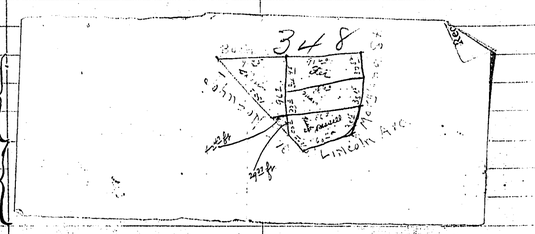

Francis C. Ferris		Frank Ferris N 1/2 of E 81 ft	N 37 1/2 ft of E 91 ft	348 (A)					350	250	X	290	200	X	290	200	X
		Austin B. Shaw	Beg at point on N'ly line of Lot which is N 60°40' W 91.22 ft from most E'ly cor; th N 60°40' W along N'ly line of said Lot and Extension 100.23 ft to intersection with E'ly line of Johnson Ave as now located; th S 13°58' E along E'ly line of Johnson Ave 91.22 ft; th S 57°00'45" W 82.45 ft from E'ly line of Maryland St as said St is shown on map; th N 29°57'36" E 67 ft to point of beg	349 (B)					300	375	X	415	300	X	420	300	X
	J. Clyde Kutzner	Elizabeth Maneely	Beg at most S'ly corner of Villa Ld 345 in intersection of N'ly line of Maryland St with NW'ly line of Maryland St; th N 67°12' W along Lincoln Ave 60.4 ft to Johnson Ave; th N 13°58' W along Johnson Ave 8.22 ft to a point; th N 29°20' E 30.2 ft to a point; thence at right angles S E'ly 86.2 ft to Maryland St; th S W'ly along Maryland St 35.15 ft to point of beg	348 (E)					750	325	X	480	315	X	430	320	X
S. B. Bradley	J. E. Russell	J. Clyde Kutzner	S 34.23 ft of N 70 ft of E 87.5 ft (approx ft 1914)	348 (D)					600	390	X	365	260	X	370	260	X
"	"		S 29.37 ft of W 42.47 ft	348 (C)								50		X	50		
		Cassius L. Kuf. S E 73.4 ft		S E 73.4 ft 352 (C)					100	300	X	160	—	X	150	300	
Mary M. Schurchman a W. Bretz		Elmer M. Baxter E 50 of W 111.8 ft.		E 50 ft of W 111.8 ft 352 (D)					100	500	X	160	240	X	150	240	
		Clara Jurasaitz W 62 ft.		N 62 ft 352 (C)					100	450	X	160	400	X	150	400	
		A. H. Britz (NW 51)		352 (C)					100	450	X	—			Add to Villa 332 & 333		

Index to Property in University Heights Re Sub of Villa Lots 51 to 57 & 59 to 66 ~~Addition~~

226

University Heights Re Sub of Villa Lots 51 to 57 & 59 to 66.
City of San Diego, California.

The Last Name Given is the One to Whom Property is Assessed

NAME OF OWNER, At Noon on First Day in January, 1915	NAME OF OWNER, At Noon on First Day in January, 1914	NAME OF OWNER, At Noon on First Day in January, 1913	NAME OF OWNER, At Noon on First Day in January, 1912	NAME OF OWNER, At Noon on First Day in January, 1911
				Samuel Sutcliff
				Adelaide R. Kirshner
/				
/				Lena Creswell
				John L. Spencer
		Louise Gay Pajou	Thos. J. Johnson	A. T. Anderson
Western Investment Co. of S. D.			A. T. Anderson	
"			"	
				Anna Hatch
				Emma B. McKim
Elvira M. Layne			P. L. Clayton	Bertha J. Cordtz
"			"	
				Geo M. Hawley Inv Co
				"
	Geo F. Mayo W½			"
	Myra E. Wilkes E½			"
	"			"
		So California Home Builders		Pearl Curtis
		"		"
		Lolita L. Rowan		Mrs L. L. Rowan
	Geo M. Hawley Inv Co S½	"		Geo M. Hawley Inv Co
	Alfred L. Tubbs N½			
	Geo M. Hawley Inv Co S½ N½			
	"	"		"
	Wm F. Hull W 90 ft N 150	Geo M. Hawley Inv Co W 50 ft N 150 ft		"
		Geo M. Hawley Inv Co E½ E 25 ft N 150 ft		"
	Wm F. Hull E 25 ft N 150	" E 25 ft N 150		"
				"
	Mary Eichhoff			Walter Eichhoff
	"			Mary Eichhoff
			Geo M. Hawley Inv Co	Geo M. Hawley Inv Co
		Southwestern Inv Co	"	Southwestern Inv Co
		Geo M. Hawley Inv Co	"	Geo M. Hawley Inv Co
		"	"	
		"	"	
		"	"	
		"	"	
		"	"	
Geo M. Hawley Inv Co			"	
			John R. Hung	Western Inv. Co. of S D.
			Southwestern Inv Co	Geo M. Hawley Inv Co
	Western Inv Co of S.D. N½			Western Inv. Co. of S D.
	" S½			Peter G. Schneider N½
	Peter G. Schneider N½			Southwestern Inv Co S½
	Geo M. Hawley Inv Co S½	Geo M. Hawley Inv Co	Harriem Pearl	Western Inv. Co. of S D.
				Southwestern Inv Co
				"

The Last Value Given is the Assessed Value for the Present Year

DESCRIPTION OR BOUNDARY FOR ASSESSMENT	Lot	Block	Value of Real Estate 1911	Value of Improvements 1911	CHECK	Value of Real Estate 1912	Value of Improvements 1912	CHECK	Value of Real Estate 1913	Value of Improvements 1913	CHECK	Value of Real Estate 1914	Value of Improvements 1914	CHECK	Value of Real Estate 1915	Value of Improvements 1915	CHECK
	1	R	100			100		X	150		X	165		X	170		X
	2		100			100		X	150		X	165		X	170		X
	3		100			100		X	150		X	165		X	170		X
	4		100			100		X	150		X	165		X	170		X
	5		100			100		X	150		X	165		X	170		X
	6		125			125		X	175		X	210		X	210		X
Es of Arvada Place closed	7		125			125		X	200		X	195		X	200		X
" " "	8		100			100		X	175		X	165		X	170		X
	9		100			100		X	150		X	165		X	160		X
	10		100			100		X	150		X	165		X	160		X
	11		100			100		X	150		X	165		X	160		X
	12		100			100		X	150		X	165		X	160		X
	13		100			100		X	150		X	165		X	160		X
	14		150			150		X	200		X	180		X	180		
	15		150			150		X	200		X	180		X	180		
	16		150			150		X	200		X	180		X	180		
	17		150	210		150	200	X	200	275	X	180	110	X	180	140	X
	18		150			150		X	200		X	180		X	180		
	19		150			150		X	200		X	180		X	180		
	20		150			150		X	200		X	180		X	180		
	21		150	90		150	90	X	200	50	X	165	40	X	170	40	X
	22		150			150		X	200		X	165		X	165		X
	23		150			150		X	200		X	165	100	X	170	100	X
	24		100			100		X	125		X	165		X	170		X
	25		100			100		X	125		X	165		X	170		X
	26		100			100		X	125		X	165		X	170		X
	27		125			125		X	125		X	200		X	200		X
	28		100			100		X	400	150	X	210 N	140	X	210 N	140	X
	29		80			80		X	600	75	X	210 S	60	X	200 S	gone	
	30		53			53		X	75		X	100		X	100		X
	31		100			100		X	250		X	300 S	100	X	300	Ford	
	32		200			200		X	250 W	450	X	270		X	270	to	
	33		150			150		X	250 W	60	X	250		X	250	page 231	
	1	S	125			125		X	175		X	200		X	200		X
	2		100			100		X	150		X	165		X	170		X
	3		100			100		X	150		X	165		X	170		X
	4		100			100		X	150		X	165		X	170		X
	5		100			100		X	150		X	165		X	170		X
	6		100			100		X	150		X	165		X	170		X
	7		100			100		X	175		X	165		X	170		X
	8		100			100		X	175		X	300	100	X	500	100	X
	9		100			100		X	150		X	330		X	330		X
	10		53			53		X	200		X	180		X	180		X
	11		150			150		X	600		X	420		X	420		X
	12		150			150		X	600		X	420	20	X	420 S	100	X
	13		150			150		N½ X S½ X	300		X	210		X	210		X
	14		75			75		N½ X S½ X	300		X	210		X	210		X
	15		150			150		X	600		X	420		X	420		X
	16		100			100		X	400		X	350		X	350		X
	17		80			80		X	250		X	200		X	200		X

Re Page 231
Es of Arvada Place closed
Page 231
1915

The Last Name Given is the One to Whom Property is Assessed

The Last Value Given is the Assessed Value for the Present Year

NAME OF OWNER, At Noon on First Day in January, 1915	NAME OF OWNER, At Noon on First Day in January, 1914	NAME OF OWNER, At Noon on First Day in January, 1913	NAME OF OWNER, At Noon on First Day in January, 1912	NAME OF OWNER, At Noon on First Day in January, 1911	DESCRIPTION OR BOUNDARY FOR ASSESSMENT	Villa Lot	Block	Value of Real Estate 1911	Value of Improvements 1911	CHECK	Value of Real Estate 1912	Value of Improvements 1912	CHECK	Value of Real Estate 1913	Value of Improvements 1913	CHECK	Value of Real Estate 1914	Value of Improvements 1914	CHECK	Value of Real Estate 1915	Value of Improvements 1915	CHECK
Ed L. Rambo		Flora E Cordtz	Robert Cordtz	Western Inv, Co, of S D: Flora Etta Cordtz		366		140			150		X	150		X	720		X	720	n/a 370	X
		"		Western Inv, Co, of S D:	N½	367		130	1000		260 n	1000	X	325 n	1060	X	650	410	X	1200	410	X
					S½	367		110			240		X	300		X	550		X			
		E. G. Hills Western Investment Co. of S. D.		"	N 98 ft 2 Lots (10)	368		300			500		X	300 325		X	500 580	600	X	1000 s 80	600	X
			Emil C. Reinbold N½	"	N½	369		350			275 E	750	X	345 N	750	X	600	600	X	600 n	600	X
	Wm A. Schroeder H. D. Hathaway & O. Reinbold ½ ½ ⅓	Western Investment Co. of S. D.	Western Inv Co. of S D.	"	S½	369					225			280 s	750	X	480		X	480		X
		"		"		370		300			500		X	625		X	480		X	480		X
Wm Trowbridge E 575 Mabel W. Jordan S 75	Western Inv Co of S D all E 575 S. H. Cleaver S 75	"		"	E 675 S 75	371		240			500		X	675		X	560 400 s	640	X	560 n 400 s	640	X
				Western Inv, Co, of S D:		372		300			300		X	300		X	1080		X	1080		X
Emma Pearce Lutz		Emma P. Lutz	Frank L. Whitney	Henry G. Myers		373		400			400		X	435		X	1200		X	1200		X
Fred N. Howe				Geo M. Hawley Inv't Co		374		500			500		X	675		X	1500		X	1500		X
				"		375		1500	2130		2500	2130	X	3100	2750	X	3600	1700	X	3600	1700	X
				J. C. Hearne		376		750			2000		X	2600		X	3000		X	3000		X
				James Wm Russell		377		400			750		X	935		X	1200		X	1200		X
		Eva D. Poehler		Southwestern Inv Co		378		240			400		X	500		X	960		X	960		X
				Geo M. Hawley Inv Co		379		350			400		X	800		X	960		X	960		X
				Southwestern Inv Co		380		350			400		X	800		X	960		X	960	700	X
	Mary E. Curtis Western Investment Co. of S. D.	Western Inv Co of S D		Western Inv, Co, of S D:	N½	381		300			400		X	400 500		X n	450		X n	450		S X
Ernest H. Smith S½	Western Inv Co of S. D. S ½ John E Druiff N½	"		"	S½	381								400		X s	450		X s	480		X
						382		240			400		X	800		X	450		X s	300		X
																			X n	600		X
J. N. Holmes S ½ of W 7½ ft	Mary M. Holmes S ½ of W 7½ ft	Western Investment Co. of S. D. S ½ of W 7½ ft			S ½ of W 7½ ft S ½ of E 149.33	383		400			400		X	385 15		X n	865		X n	860		X
	Arthur G. Peterson S ½ of E 149.33	S. D. Coleman S ½ of E 149.33														X s	35		X sw	40		X
	Arthur G. Peterson															X se	35		X se	40	E 600	X
J. N. Holmes W 66 ft	Mary M. Holmes W 66 ft	"																			W 700	X
						384		325			400		X	800 n 450	E 875	X	360 E 650	415	X	360		X
																	300 n 700		X n	300		X
E. D. Coleman S 100 x 160 ft N 50 E Cor	Oliver J. Kennedy all E 100 x 160 ft S E Cor	Wm McCraney Est.	Wm McCraney Est.	Southwestern Inv Co		385		500			600		X	1000		X	700 500	30	X	700 500	30	X

Part after 1912

Valle Vista Terrace Villa Lots 361

Index to Property in Valle Vista Terrace Addition

The Last Name Given is the One to Whom Property is Assessed

NAME OF OWNER, At Noon on First Day in January, 1915	NAME OF OWNER, At Noon on First Day in January, 1914	NAME OF OWNER, At Noon on First Day in January, 1913	NAME OF OWNER, At Noon on First Day in January, 1912	NAME OF OWNER, At Noon on First Day in January, 1911
				Southwestern Inv Co
	Edwina Bellinger			"
	"			"
Louise Deler				Western Inv. Co, of S.D.
Geo P. Dussing		Lydia C. Kattell.	Geo P. Dussing	"
"		"	"	"
"			"	"
	Gertrude M. Duff		Western Investment Co. of S.D.	"
	"		"	"
	Western Inv Co of S.D.		"	"
Joseph N. Egenmayer S½	Ruby M. Wadsworth N½ S½		"	"
"	"		"	"
		Jay C. Sexton	"	"
	Ruth W. Morgan S½	J.B. Morgan N½ S½	"	"
	"	"	"	"
Pauline Edelbrock W50	David Dryden W 50 ft			Southwestern Inv Co
Bettie Brosh E50 of W100	Southwestern Inv Co all Cr W 50 ft			"
Southwestern Inv Co E66				"
	John H. Vorhes E½	R.J. Woods E½		Western Inv, Co, of S.D.
	"	E.C. Dickman W½		"
		Western Investment Co. of S.D.		"
Eva H. Wise		"		"
"		"		"
"		"		"
Hertha Wegner		"		"
"		"		"
		Wm W Little		"
		Henry F Haack		"
		Flora Hermann	Flora Hermann	"
		"	"	"
Allen W. Gibson			Western Investment Co. of S.D.	"
"			"	Geo M. Hawley Inv Co
			"	"

City of San Diego, California. Valle Vista Terrace

The Last Value Given is the Assessed Value for the Present Year

DESCRIPTION OR BOUNDARY FOR ASSESSMENT	Lot	Block	Value of Real Estate 1911	Value of Improvements 1911	CHECK	Value of Real Estate 1912	Value of Improvements 1912	CHECK	Value of Real Estate 1913	Value of Improvements 1913	CHECK	Value of Real Estate 1914	Value of Improvements 1914	CHECK	Value of Real Estate 1915	Value of Improvements 1915	CHECK
	1	O	200			250		X	300		X	450		X	450		X
	2		150			200		X	250		X	270	600	X	270	600	X
	3		150			200		X	250		X	270		X	270		
	4		150			200		X	250		X	270			270		X
	5		150			200		X	250		X	270			270		X
	6		150			200		X	250		X	270			270		X
	7		150			200		X	250		X	270			270		X
	8		150			200		X	250		X	270			270		X
	9		150			200		X	250		X	270		X	270		X
	10		150			200		X	250		X	270		X	270		X
	11		150			200		X	250		X	270		X	270		X
	12		250			250		X	300		X	300	730	X	300	730	X
W½ S½	13		250			250		X	275		X	150		W	150		X
														S	150	610	X
	14		250			250		X	275		X	300	610	X	300		X
	15		250			250		X	300	800	X	300	640	X	300	640	X
N½ S½	16		250			250		X	150		X	150		W	150		X
														S	150	560	X
	17		250			250		X	300	700	X	300	560	X	300		X
	18		250			250		X	300		X	210		X	90		X
												90		X	120		X
	19		250			250		X	300		X	210		X	90		X
												90		X	120	460	W
	20		250			250		X	300		X	210		X	90	460	W
												90		X	120		X
	21		350			350		X	350		X	225		X	125		X
												125		X	125		X
	22		200			200		X	250	500	X	285	400	X	285	400	X
E½ W½	23		200			200		E	125		E	145		E	150		X
								W	125		W	145		W	150	560	X
	24		200			200		X	250	700	X	285	560	X	285		X
	25		200			200		X	250		X	285		X	285		X
	26		200			200		X	250		X	285		X	285		X
	27		200			200		X	250		X	285		X	285		X
	28		200			200		X	250		X	285		X	285		X
	29		200			200		X	250		X	285		X	285		X
	30		200			200		X	250		X	285		X	285		X
	31		200			200		X	250		X	285		X	285		X
	32		200			200		X	250		X	285		X	285		X
	33		200			200		X	250		X	285		X	285		X
	34		200			200		X	250		X	285		X	285		X
	35		200			200		X	250		X	285		X	285		X
	36		200			200		X	250		X	285		X	285		X
	37		200			200		X	250		X	285		X	285		X
	38		175			175		X	225		X	285		X	285		X
	39		175			175		X	225		X	285		X	285		X
	40		200			200		X	300		X	750		X	750		X

Index to Property in Valle Vista Terrace Addition

Sub of Part P.L. 1110 — City of San Diego, California. — Valle Vista Terrace

229

The Last Name Given is the One to Whom Property is Assessed

The Last Value Given is the Assessed Value for the Present Year

NAME OF OWNER, At Noon on First Day in January, 1915	NAME OF OWNER, At Noon on First Day in January, 1914	NAME OF OWNER, At Noon on First Day in January, 1913	NAME OF OWNER, At Noon on First Day in January, 1912	NAME OF OWNER, At Noon on First Day in January, 1911
			Anna B. Jones W 73 ft	A Edward Roberts W 73 ft
				Claude Woodman E 61 ft
				Fred. O'Farrell
Benj Morris			Thomas W. Hartman	Western Inv. Co, of S D.
"		Jennie M. Cox	Western Investment Co. of S. D.	UNION TITLE & TRUST CO.
		"	"	"
		"	"	E. W. Loring
				"
				Mary Elizabeth Gerry
				Maranatha Jefferson
	Mrs T. D. Keller	Mrs T. D. Keller		Mrs Thomas D. Keller
	Fannie D. Clarke	G D Dawkins		Mary L. Hayes
	"	"		Western Inv, Co, of S D.
	Delia H. Reinbold	C. O. Reinbold		C. O. Reinbold
	"	"		"
	"	"		Western Inv, Co, of S D.
				Oliver E. Ford
				Geo F. Mahler
				"
Herbert L. Moore W ½				Geo M. Hawley Inv Co
Geo M. Hawley Inv Co E ½				"
				"
				"

DESCRIPTION OR BOUNDARY FOR ASSESSMENT	Lot.	Block	Value of Real Estate 1911	Value of Improvements 1911	CHECK	Value of Real Estate 1912	Value of Improvements 1912	CHECK	Value of Real Estate 1913	Value of Improvements 1913	CHECK	Value of Real Estate 1914	Value of Improvements 1914	CHECK	Value of Real Estate 1915	Value of Improvements 1915	CHECK
W 73 ft-	1	P	150	800		150 W	800	✓	175 W	800	✓	225 W	320	✓	225		✓
E 61 ft-	1		150	800		150 E	800	✓	175 E	800	✓	225 E	320	✓	225		✓
E 61 ft-	2		125			125		✓	150		✓	150		✓	150		✓
W 73 ft-	2		125			125		✓	150		✓	150		✓	150 E	320	✓
W 73 ft-	3		125			125		✓	150		✓	150		✓	150 W	320	✓
E 61 ft-	3		125			125		✓	150		✓	150		✓	150		✓
E 61 ft-	4		125			125 E	20	✓	150 E	20	✓	150 E	15	✓	150		✓
W 73 ft-	4		125	20		125 W	20	✓	150 W	20	✓	150 W	15	✓	150 1350		✓
	5		250			250		✓	300		✓	300		✓	300		✓
	6		250			250		✓	300		✓	300		✓	300		✓
	7		250			250		✓	300		✓	300		✓	300		✓
	8		250			250		✓	300		✓	300		✓	300		✓
	9		250			250		✓	300		✓	300		✓	300		✓
	10		250			250		✓	300		✓	300		✓	300		✓
	11		250			250		✓	300		✓	300		✓	300		✓
	12		250			250		✓	300		✓	300		✓	300		✓
	13		250			250		✓	300		✓	300		✓	300		✓
	14		250			250		✓	300		✓	300		✓	300		✓
	15		250			250		✓	300		✓	300		✓	300		✓
	16		250			250		✓	300		✓	300		✓	300		✓
	17		250			250		✓	300		✓	300		✓	300		✓
	18		175			500		✓	500		✓	600		✓	600		✓
	19		175			750		✓	750		✓	660		✓	660		✓
	20		175			500		✓	500		✓	600		✓	600		✓
	21		225			250		✓	300		✓	330		✓	330		✓
	22		225			250		✓	300		✓	330		✓	330		✓
	23		225	250		250	860	✓	300	860	✓	330	600	✓	330	600	✓
	24		225			250		✓	300		✓	330		✓	330		✓
	25		225			250		✓	300		✓	330		✓	330		✓
	26		225			250		✓	300		✓	330		✓	330		✓
	27		225			250		✓	300		✓	330		✓	330		✓
	28		225			250		✓	300		✓	330		✓	330		✓
	29		225			250		✓	300		✓	330		✓	330		✓
	30		225			250		✓	300		✓	330		✓	330		✓
	31		225			250		✓	300	25	✓	200		✓	200		✓
	32		225			250		✓	300		✓	200 W	620	✓	200 W	620	✓
	33		225			250		✓	300		✓	200		✓	200		✓
	34		250			350		✓	450		✓	525		✓	375		✓

Index to Property in Tract No 1350 ~~Addition~~ Being a Sub of University Heights Villa Lots 357-358-359 & 364-365 City of San Diego, California. Tract No 1350

The Last Name Given is the One to Whom Property is Assessed

The Last Value Given is the Assessed Value for the Present Year

NAME OF OWNER, At Noon on First Day in January, 1915	NAME OF OWNER, At Noon on First Day in January, 1914	NAME OF OWNER, At Noon on First Day in January, 1913	NAME OF OWNER, At Noon on First Day in January, 1912	NAME OF OWNER, At Noon on First Day in January, 1911	DESCRIPTION OR BOUNDARY FOR ASSESSMENT	Lot	Block	Value of Real Estate 1911	Value of Improvements 1911	CHECK	Value of Real Estate 1912	Value of Improvements 1912	CHECK	Value of Real Estate 1913	Value of Improvements 1913	CHECK	Value of Real Estate 1914	Value of Improvements 1914	CHECK	Value of Real Estate 1915	Value of Improvements 1915	CHECK
Southwestern Invest Co			Southwestern Inv Co			1					400		X	500		X	750		X	750		X
"			"			2					450		X	500		X	600		X	600		X
"			"			3					400		X	450		X	540		X	540		X
"			"			4					400		X	450		X	540		X	540		X
"			"			5					450		X	450		X	540		X	540		X
"			"			6					450		X	500		X	540		X	540		X
"			"			7					350		X	400		X	480		X	480		X
"	Philip Fraser		"		<Ex over lap in survey on S side>	8					350		X	400		X	480		X	480		X
"	Southwestern Inv Co		"		<Ex over lap in survey on S side	9					200		X	300		X	360		X	360		X
																				4830		

Put in Virginia □.

Index to Property in University Heights Villa Lots Addition

231

City of San Diego, California. University Heights Villa Lots

The Last Name Given is the One to Whom Property is Assessed

The Last Value Given is the Assessed Value for the Present Year

NAME OF OWNER, At Noon on First Day in January, 1915	NAME OF OWNER, At Noon on First Day in January, 1914	NAME OF OWNER, At Noon on First Day in January, 1913	NAME OF OWNER, At Noon on First Day in January, 1912	NAME OF OWNER, At Noon on First Day in January, 1911	DESCRIPTION OR BOUNDARY FOR ASSESSMENT	Lot	Block	Value of Real Estate 1911	Value of Improvements 1911	CHECK	Value of Real Estate 1912	Value of Improvements 1912	CHECK	Value of Real Estate 1913	Value of Improvements 1913	CHECK	Value of Real Estate 1914	Value of Improvements 1914	CHECK	Value of Real Estate 1915	Value of Improvements 1915	CHECK
Southwestern Invest Co S 85 ft						Villa 58														100		✓
" " " N 60 ft S 215						" 58														60		✓
Southwestern Invest Co N 120 ft S 165						" 58														150		✓
" " all E of S 215						" 58														90		✓
Arthur N. Lowry	A. N. Lowry	Arthur N. Lowery Carrie Edwards Katherine B. Meyers			N 50 ft E of New Hampshire St ①	Villa 92								150		✓	300		✓	300		✓
					S 50 ft of N 100 ft E of " " ②									150		✓	250		✓	250		✓
					S 50 ft of N 150 ft " " " ③									150		✓	200		✓	200		✓
Bertha L. Schiller	Clara L. Elkin	A. R. Valentine J. E. Parker Felix Deano Stephen Bjarnson			S 50 ft of N 200 ft " " " ④									150		✓	200		✓	200		✓
					S 50 ft of N 250 ft " " " ⑤									150		✓	200			200		✓
					N 50 ft of W 77.33 ft W of " " ⑥									150		✓	200		✓	200		✓
					W & E & N 50 ft of W 77.33 ft W of " " ⑦									250		✓	750	160	✓	750		✓
					E & N 250 ft of 80 ft " " ⑧																	
	C. J. Story			58 ft vacated Wanda Pl gives title to 35/100 of whole value	Com at NE. cor. the S 0° 16' E along E line 55'46 ft to the N 71° 15' W 93.82' the N 46° 07' E 33.5 ft to the Sly line of Villa the E along Sly line of Villa to Com at S.E. cor. the N 1° 50' E 7.4' the W 93.35' to a pt the S 33' to Sly line of Villa S. Ely 90' to pt of Com being part of Villa	286									H 0 0		✓	400		✓		
	Katherine Lewis														250		✓	250		✓	500	✓
	Maude F. Ayers			10 /100											75		✓	75		✓		✓
Nellie F. Hartford Maude F. Ayres																						
Geo M. Hawley Inv Co					W 50 ft of W 75 ft of S 100 ft — New Wanda Place 1916	31														200		✓
" Geo M. Hawley Inv Co					W 50 ft of S 50 ft ⑫	31	B			R										350	300	✓
" Geo M. Hawley Inv Co					E 75 ft of S 100 ⑪	31														340		✓
" Geo M. Hawley Inv Co					E 115 ft of N 150 ⑩	31														10		✓
" Geo M. Hawley Inv Co					W 10 ft of N 150 ft ⑨	31	E													200		✓
" Geo M. Hawley Inv Co					E 50 ft of N 150 ⑧	32														200		✓
Wm F. Hull					E 50 ft of Wanda Pl 1916 — E 50 ft of S 35 ft of S 550 ft now Wanda Pl 1916 — E 50 ft of S 500 ft ⑦	32	C													200		✓
					W 50 ft of N 150 ⑥	32														200	360	✓
					E 35 ft of N 150 ⑤	33	D													125		✓
Edith L. Schmidt " Geo M. Hawley Inv Co.					N 50 ft of S 100 ft of N 150 ft of N 115 ft of Villa Lot 58 E of Wanda Pl ④	33														240		✓
					S 50 ft ③	33	A													175		✓

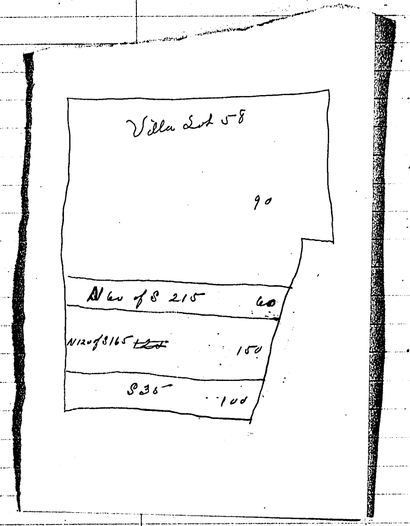

31 - ⑥ - W 50 ft of S 100 ft — Mtg to Dmpo 300 - 1915
31 - D - E 115 ft of N 150 ft
31 - ⑨ - W 10 ft of N 150 ft
32 - ⑧ - E 50 ft of N 150 ft
32 - ⑫ a - E 50 ft of S 50 ft.
32 - ⑫ a - The E 50 ft of Wanda Place closed.
The W 50 ft of S 50 ft deeded to open Wanda Place
32 - ⑥ - W 50 ft of N 150 ft
33 - ⑤ - E 35 ft of N 150 ft } Hull - Dmpo. 360 - 1915
33 - ③ all E of S 550 ft + E 35 ft of N 150 ft.
33 H - 550 ft.

31 - 32 - 33
— R. —